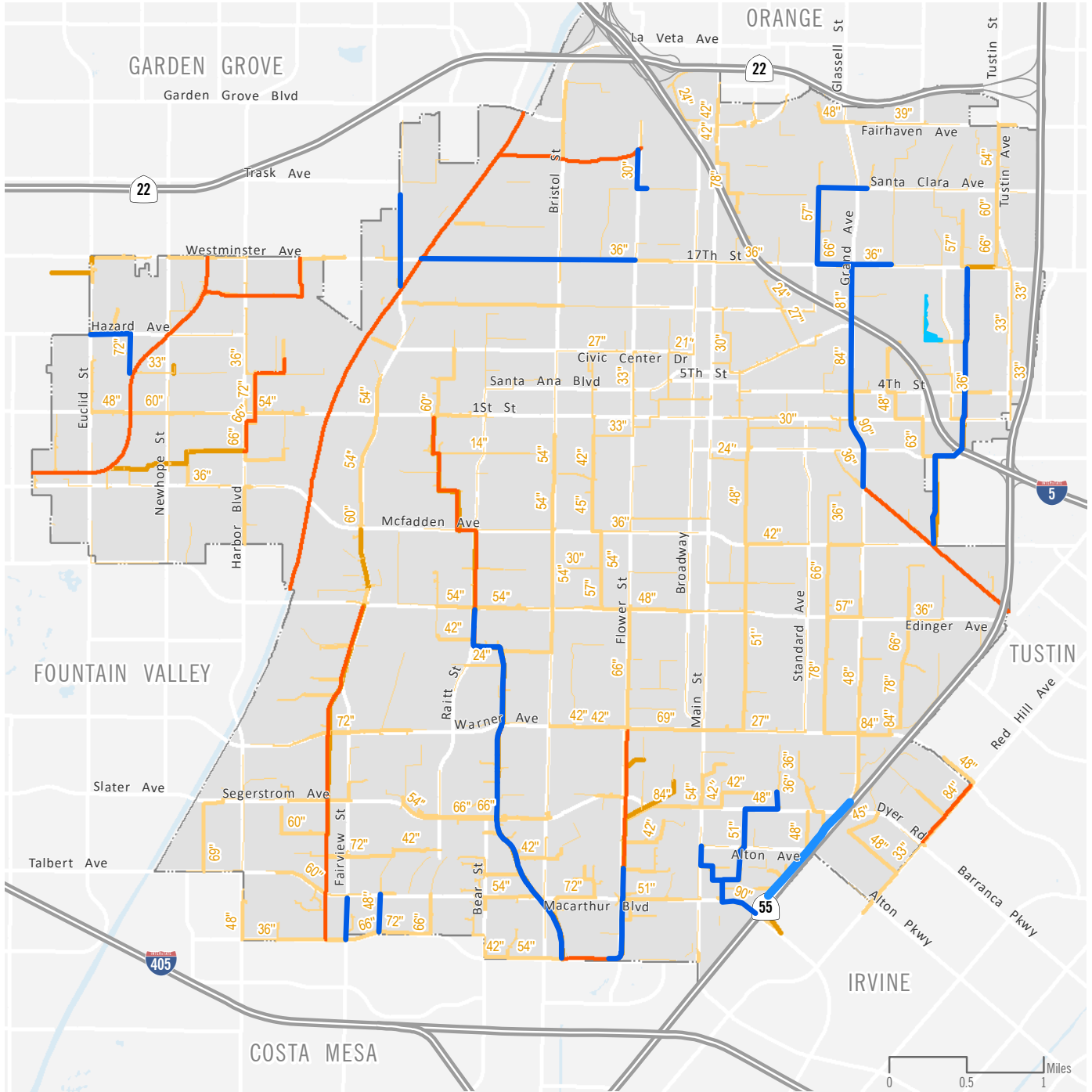






ABOUT THE MAP. This map shows current and planned facilities that make up the local and regional stormwater drainage system. The City strives to provide safety from flood hazards, prevent pollution, and maintain a drainage system that is reliable, resilient, and cost-effective for residents, businesses, and other uses in Santa Ana.



Source: Fuscoe 2020 Date Published: 6/3/2020


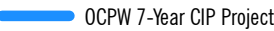

City Storm Drain Facilities

-  Trapezoidal Channel
-  12"-42" Storm Drain Pipe
-  42"-96" Storm Drain Pipe
-  Storm Drain Pipe (Diameter Undetermined)

OCFCD Facilities

-  Storm Drain Lines

Storm Drain Improvement

-  Master Plan of Drainage Recommended Improvement
-  OCPW 7-Year CIP Project
-  Mabury Park Stormwater Capture Project

