

Q1 Name (optional)

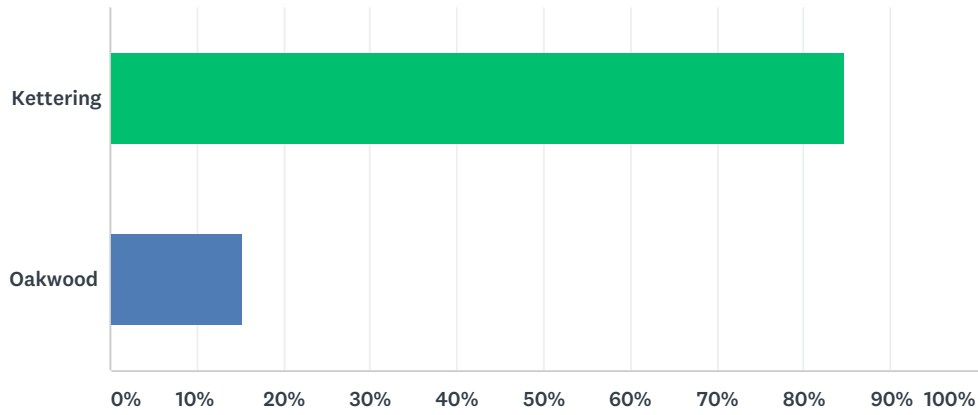
Answered: 394 Skipped: 422

Q2 Email address (optional)

Answered: 340 Skipped: 476

Q3 City in which you reside

Answered: 816 Skipped: 0



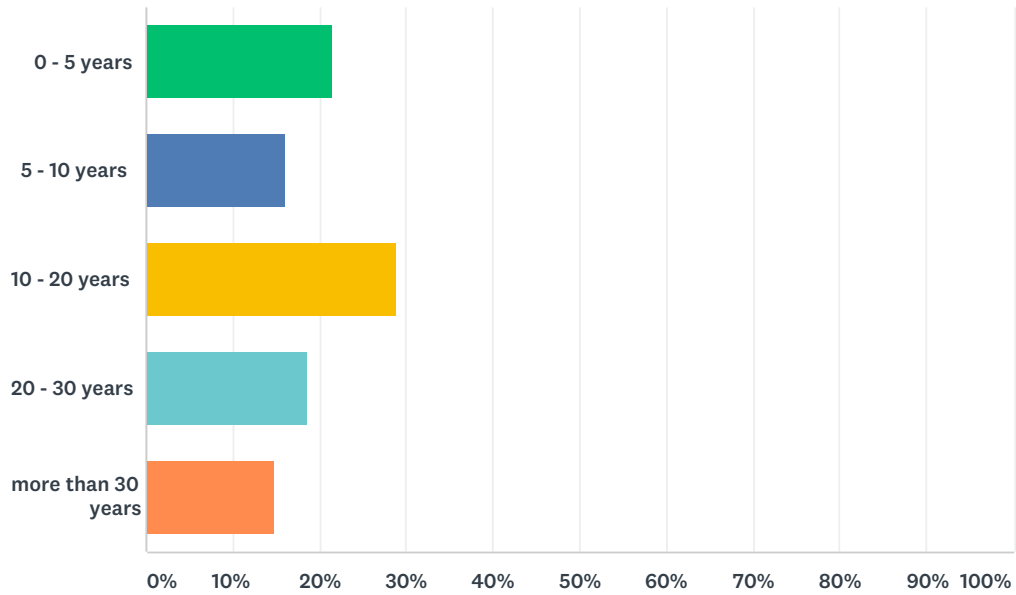
ANSWER CHOICES	RESPONSES	
Kettering	84.68%	691
Oakwood	15.32%	125
TOTAL		816

Q4 Street on which you reside

Answered: 816 Skipped: 0

Q5 How long have you lived at your current address?

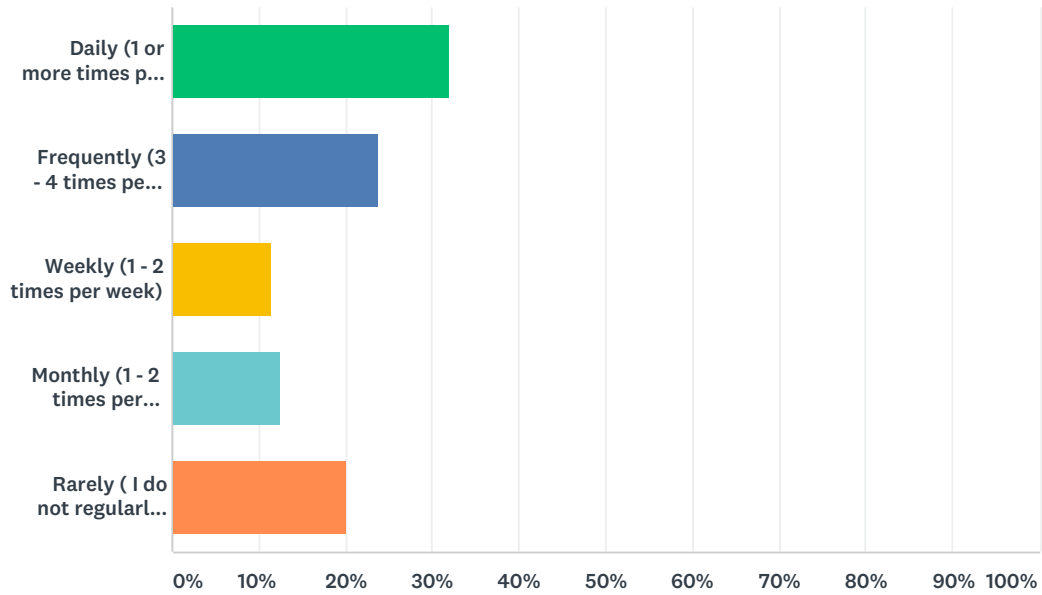
Answered: 813 Skipped: 3



ANSWER CHOICES	RESPONSES	
0 - 5 years	21.53%	175
5 - 10 years	16.11%	131
10 - 20 years	28.91%	235
20 - 30 years	18.57%	151
more than 30 years	14.88%	121
TOTAL		813

Q6 How often do you DRIVE over the Ridgeway Road bridge?

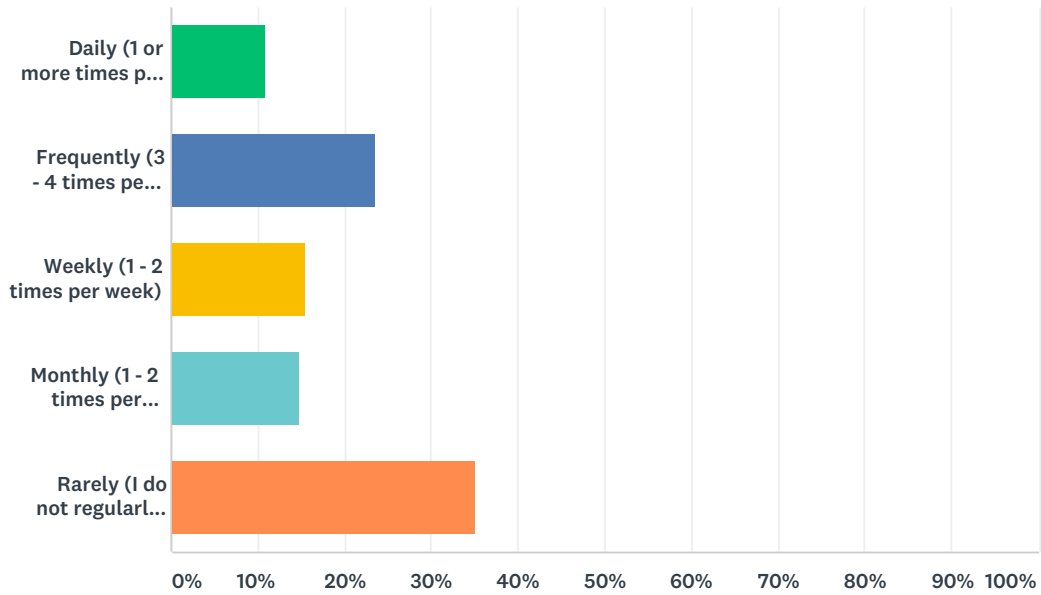
Answered: 810 Skipped: 6



ANSWER CHOICES	RESPONSES	
Daily (1 or more times per day)	31.98%	259
Frequently (3 - 4 times per week)	23.83%	193
Weekly (1 - 2 times per week)	11.60%	94
Monthly (1 - 2 times per month)	12.59%	102
Rarely (I do not regularly drive over the Ridgeway Road bridge)	20.00%	162
TOTAL		810

Q7 How often do you WALK or BIKE over the Ridgeway Road bridge?

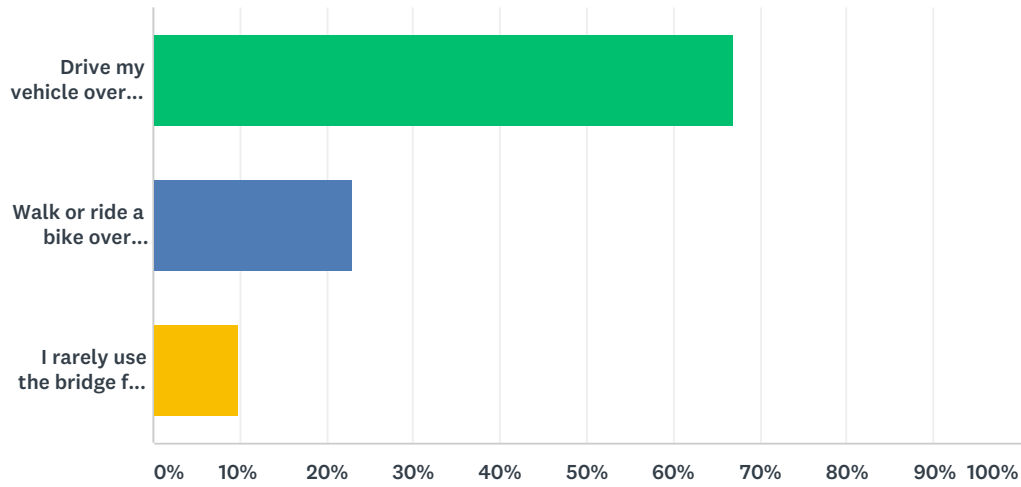
Answered: 802 Skipped: 14



ANSWER CHOICES	RESPONSES	
Daily (1 or more times per day)	10.85%	87
Frequently (3 - 4 times per week)	23.69%	190
Weekly (1 - 2 times per week)	15.46%	124
Monthly (1 - 2 times per month)	14.84%	119
Rarely (I do not regularly walk or ride a bike over the Ridgeway Road bridge)	35.16%	282
TOTAL		802

Q8 I use the Ridgeway Road bridge most often to:

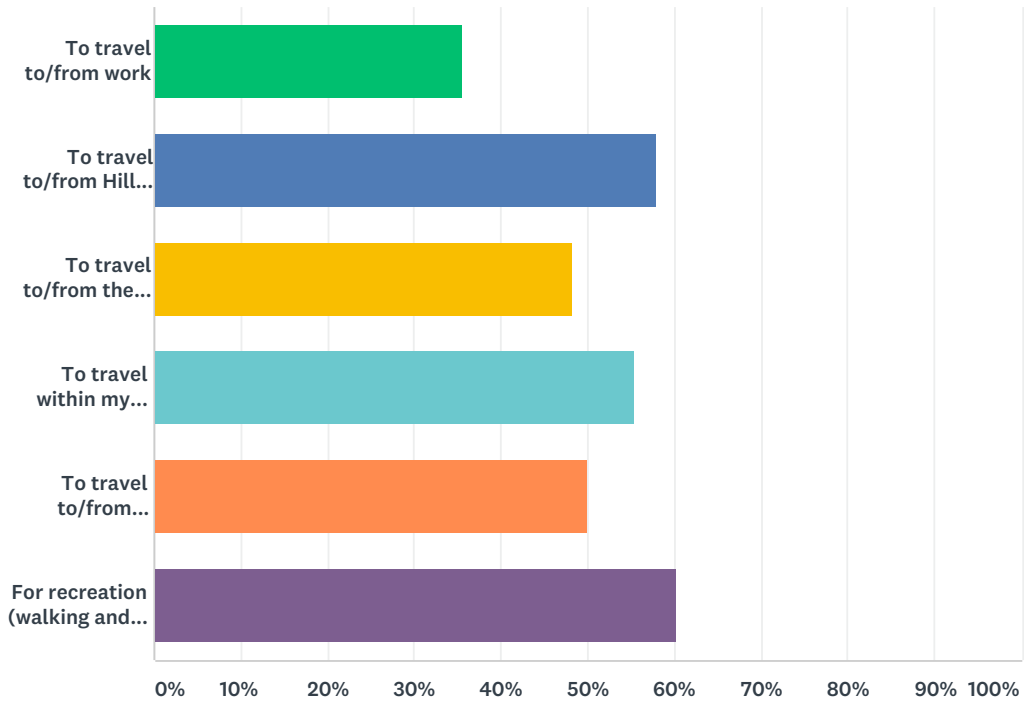
Answered: 809 Skipped: 7



ANSWER CHOICES	RESPONSES	
Drive my vehicle over Dorothy Lane	67.00%	542
Walk or ride a bike over Dorothy Lane	23.11%	187
I rarely use the bridge for any of these activities	9.89%	80
TOTAL		809

Q9 If you use the Ridgeway Road bridge, why do you use it? (check all that apply)

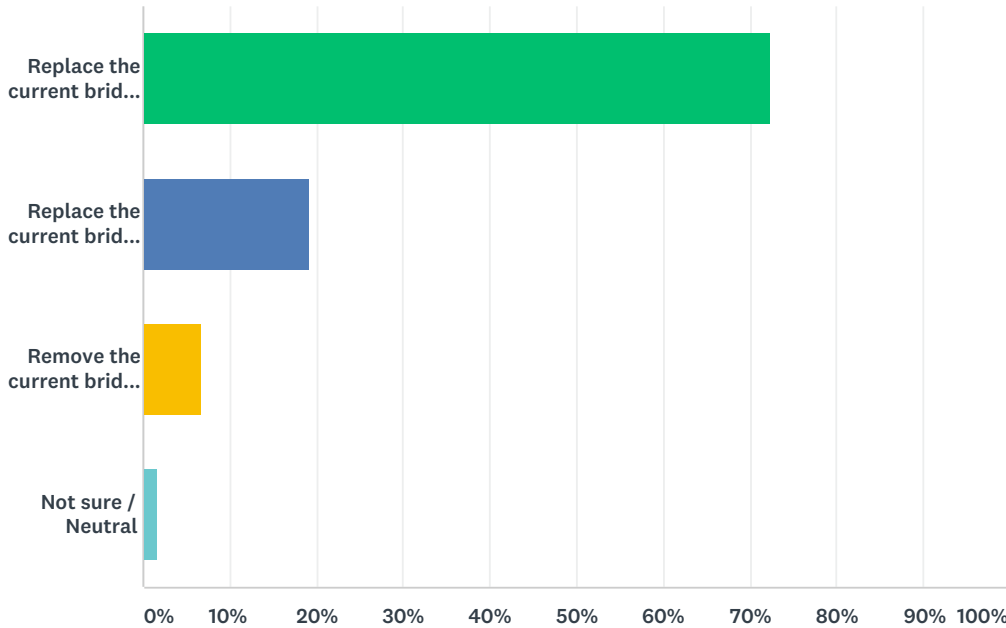
Answered: 757 Skipped: 59



ANSWER CHOICES	RESPONSES	
To travel to/from work	35.54%	269
To travel to/from Hills & Dales Metropark	57.86%	438
To travel to/from the Oakwood Business District	48.35%	366
To travel within my neighborhood	55.35%	419
To travel to/from downtown Dayton and/or points north (UD Arena, Miami Valley Hospital, etc.)	49.93%	378
For recreation (walking and bicycling)	60.24%	456
Total Respondents: 757		

Q10 Given the background information about the various bridge reinvestment options, estimated replacement costs and daily number of vehicles that use the Ridgeway Road bridge, which of the following do you support?

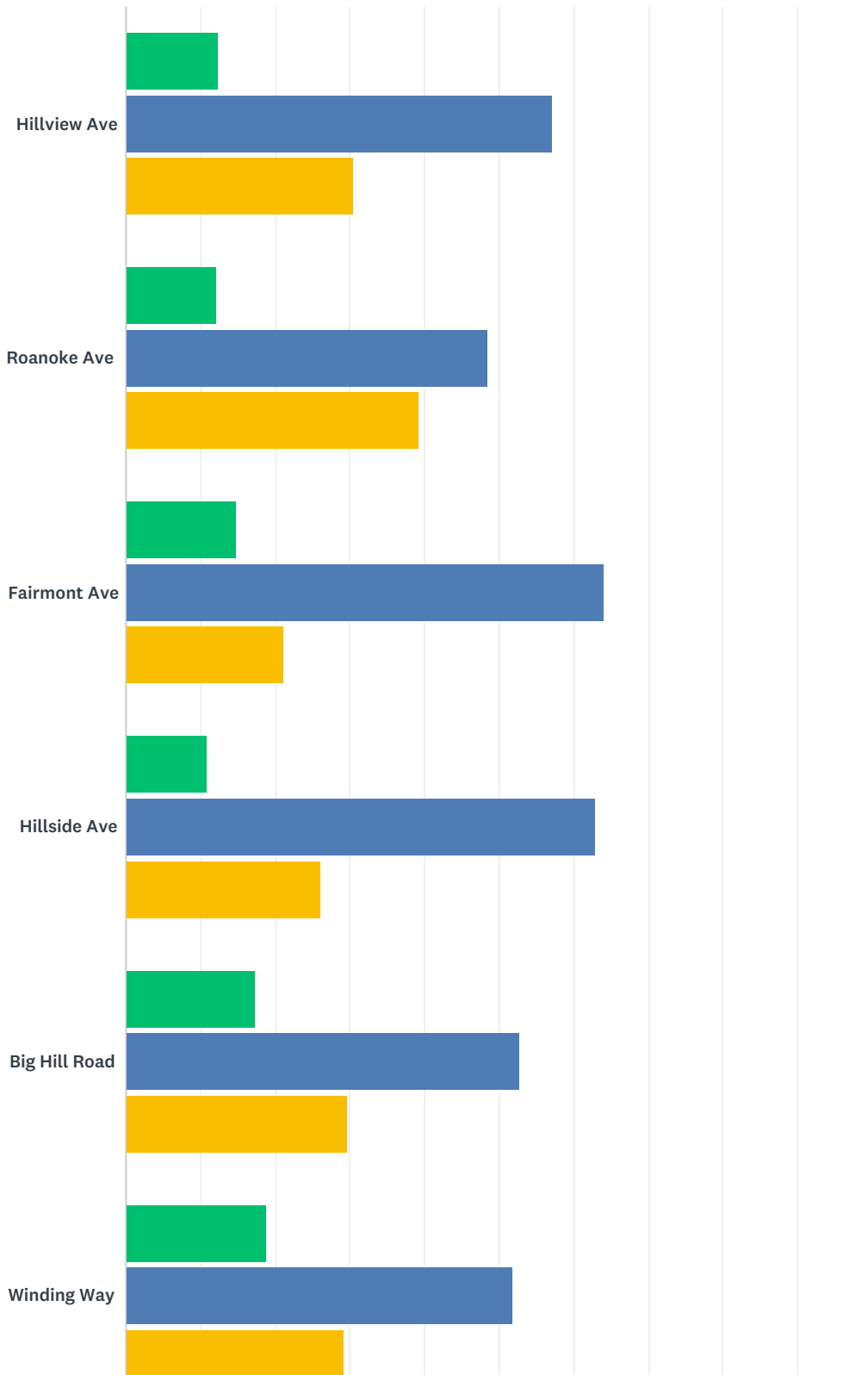
Answered: 805 Skipped: 11



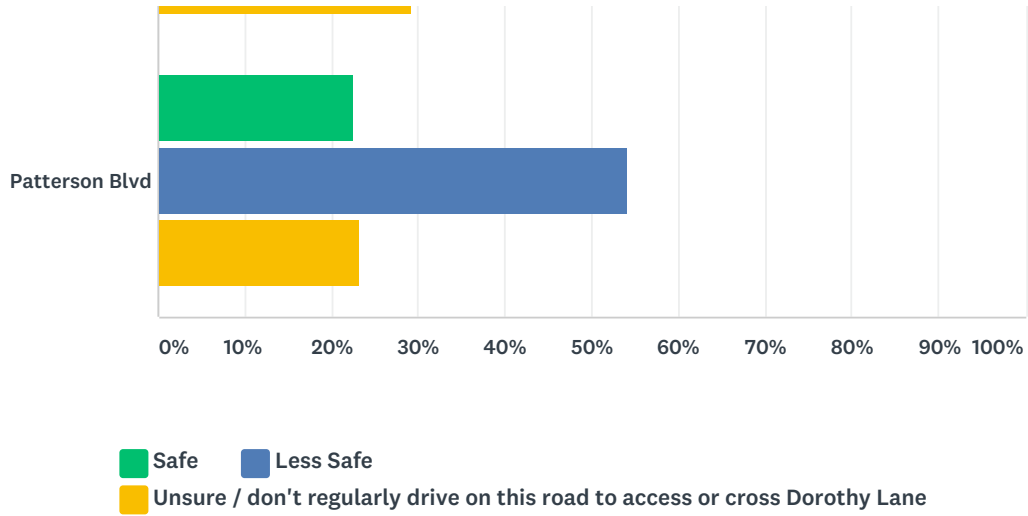
ANSWER CHOICES	RESPONSES
Replace the current bridge with a new bridge for all modes of traffic: vehicles, pedestrians, and bicyclists. Estimated costs vary between \$1.5 million and \$2 million for the replacement of the current bridge with a similar bridge that could carry all modes of traffic.	72.42% 583
Replace the current bridge with a new bridge for ONLY pedestrians and bicyclists, no vehicular traffic would be permitted. The estimated cost to replace the current bridge with a new bridge for only pedestrians and bicyclists, and not for cars and trucks, is approximately \$750,000.	19.25% 155
Remove the current bridge and NOT replace it. The estimated cost to remove the bridge entirely, without replacement, is approximately \$250,000.	6.71% 54
Not sure / Neutral	1.61% 13
TOTAL	805

Q11 If the Ridgeway Road bridge is removed and NOT replaced, would you feel safe or less safe turning your vehicle onto Dorothy Lane from these nearby side streets :

Answered: 795 Skipped: 21



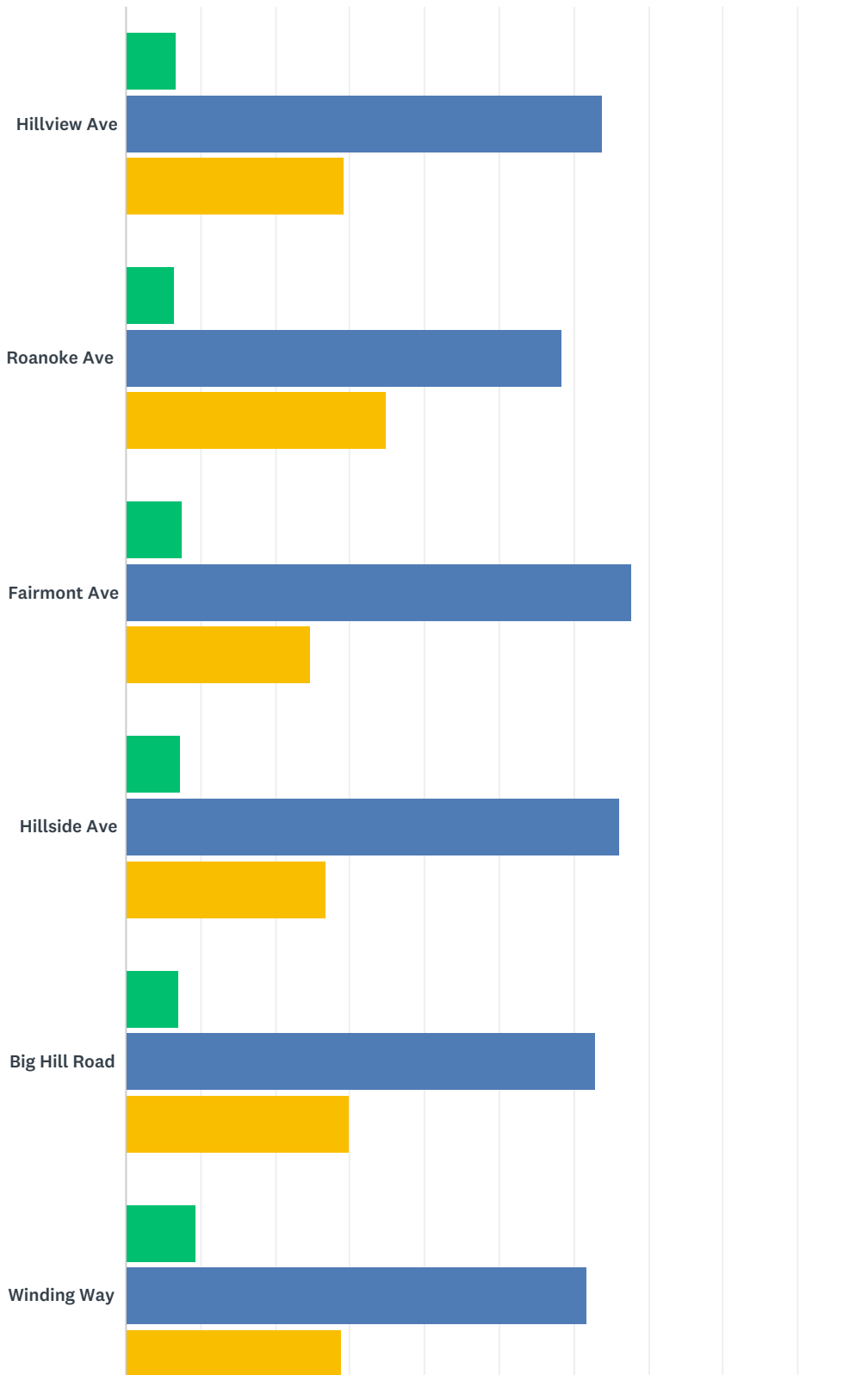
Ridgeway Bridge Resident Survey



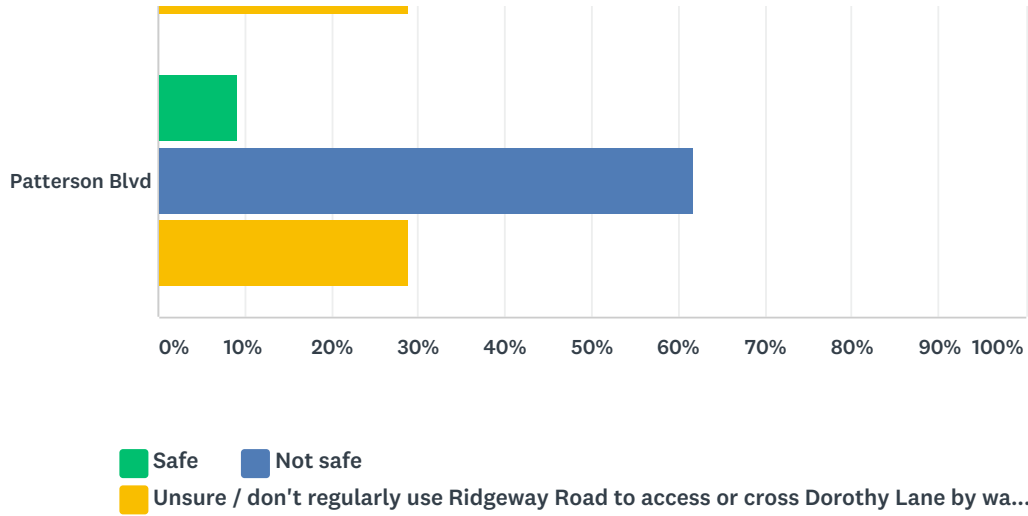
	SAFE	LESS SAFE	UNSURE / DON'T REGULARLY DRIVE ON THIS ROAD TO ACCESS OR CROSS DOROTHY LANE	TOTAL
Hillview Ave	12.35% 95	57.09% 439	30.56% 235	769
Roanoke Ave	12.12% 92	48.62% 369	39.26% 298	759
Fairmont Ave	14.89% 116	63.93% 498	21.18% 165	779
Hillside Ave	10.97% 84	62.92% 482	26.11% 200	766
Big Hill Road	17.45% 133	52.76% 402	29.79% 227	762
Winding Way	18.90% 144	51.84% 395	29.27% 223	762
Patterson Blvd	22.53% 171	54.15% 411	23.32% 177	759

Q12 If the Ridgeway Road bridge is removed and NOT replaced, would you feel safe or less safe accessing Dorothy Lane from these nearby side streets when walking or riding a bike:

Answered: 784 Skipped: 32



Ridgeway Bridge Resident Survey



	SAFE	NOT SAFE	UNSURE / DON'T REGULARLY USE RIDGEWAY ROAD TO ACCESS OR CROSS DOROTHY LANE BY WALKING OR BIKING	TOTAL
Hillview Ave	6.78% 51	63.83% 480	29.39% 221	752
Roanoke Ave	6.59% 49	58.47% 435	34.95% 260	744
Fairmont Ave	7.57% 58	67.75% 519	24.67% 189	766
Hillside Ave	7.22% 55	66.01% 503	26.77% 204	762
Big Hill Road	7.17% 54	62.95% 474	29.88% 225	753
Winding Way	9.42% 71	61.80% 466	28.78% 217	754
Patterson Blvd	9.30% 70	61.75% 465	28.95% 218	753

Q13 Please provide any additional comments you wish to add.

Answered: 443 Skipped: 373