




OB

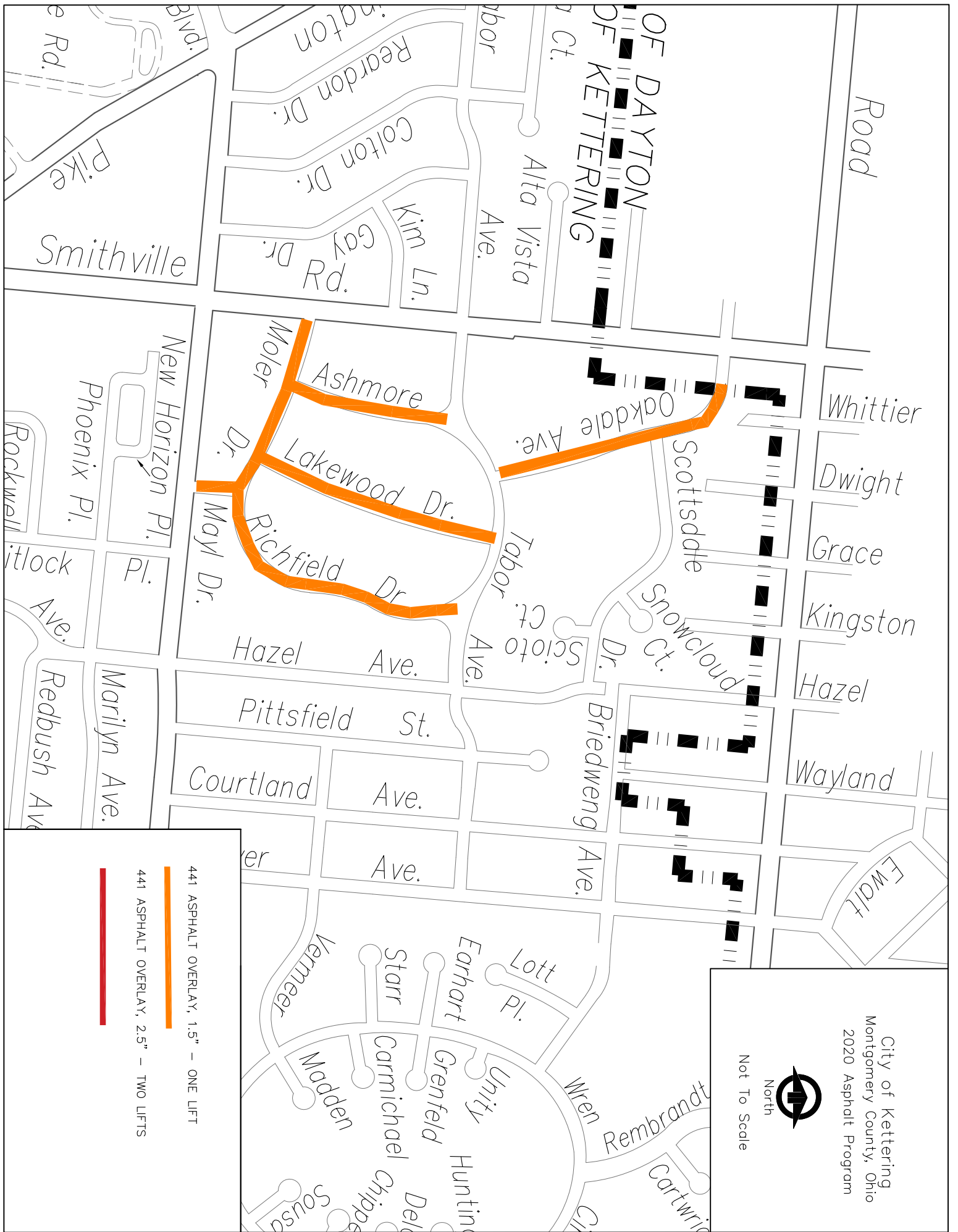
City of Kettering  
 Montgomery County, Ohio  
 2020 Asphalt Program



North

Not To Scale

- 
 441 ASPHALT OVERLAY, 1.5" – ONE LIFT
- 
 441 ASPHALT OVERLAY, 2.5" – TWO LIFTS

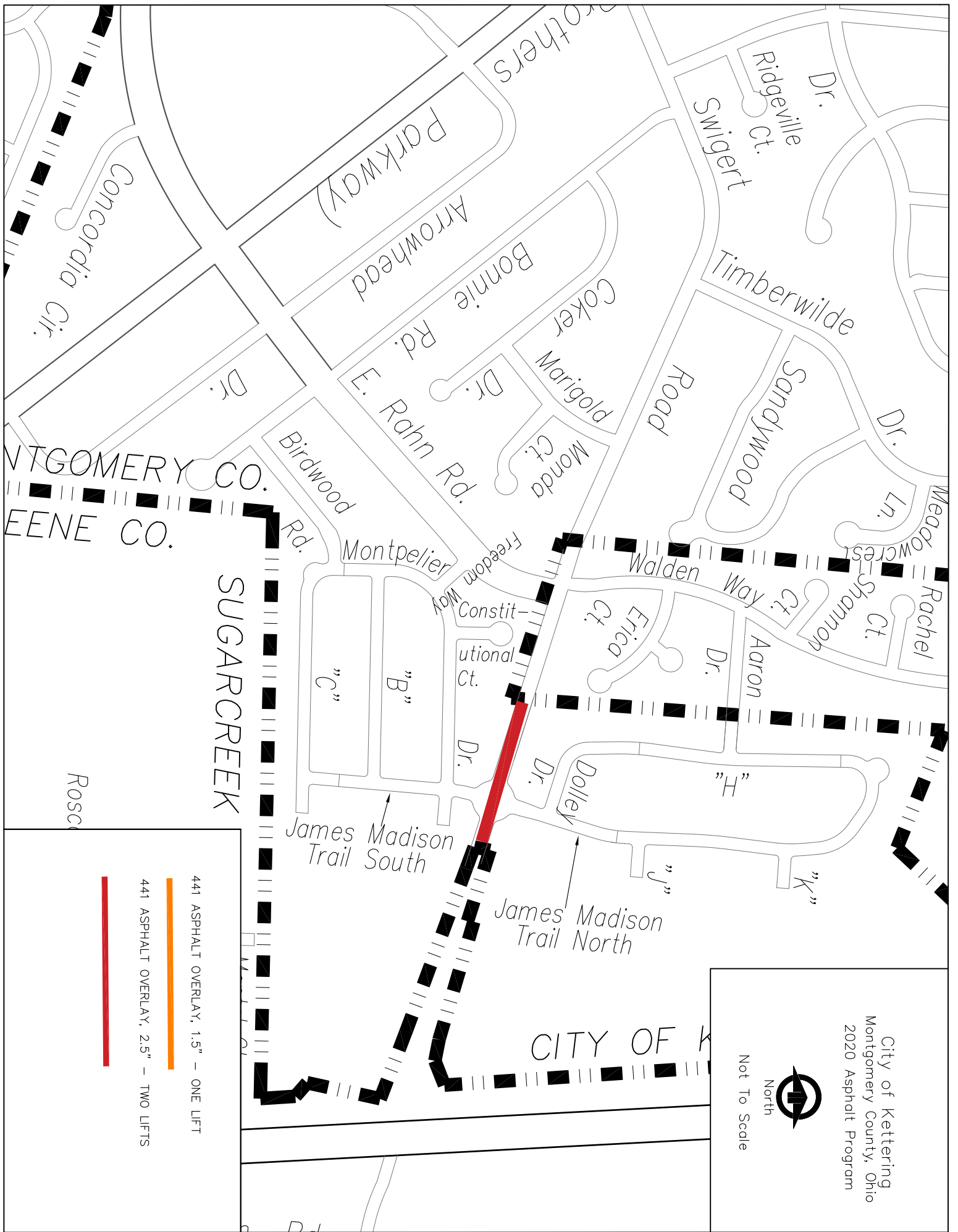


City of Kettering  
 Montgomery County, Ohio  
 2020 Asphalt Program



Not To Scale

- 441 ASPHALT OVERLAY, 1.5" – ONE LIFT
- 441 ASPHALT OVERLAY, 2.5" – TWO LIFTS

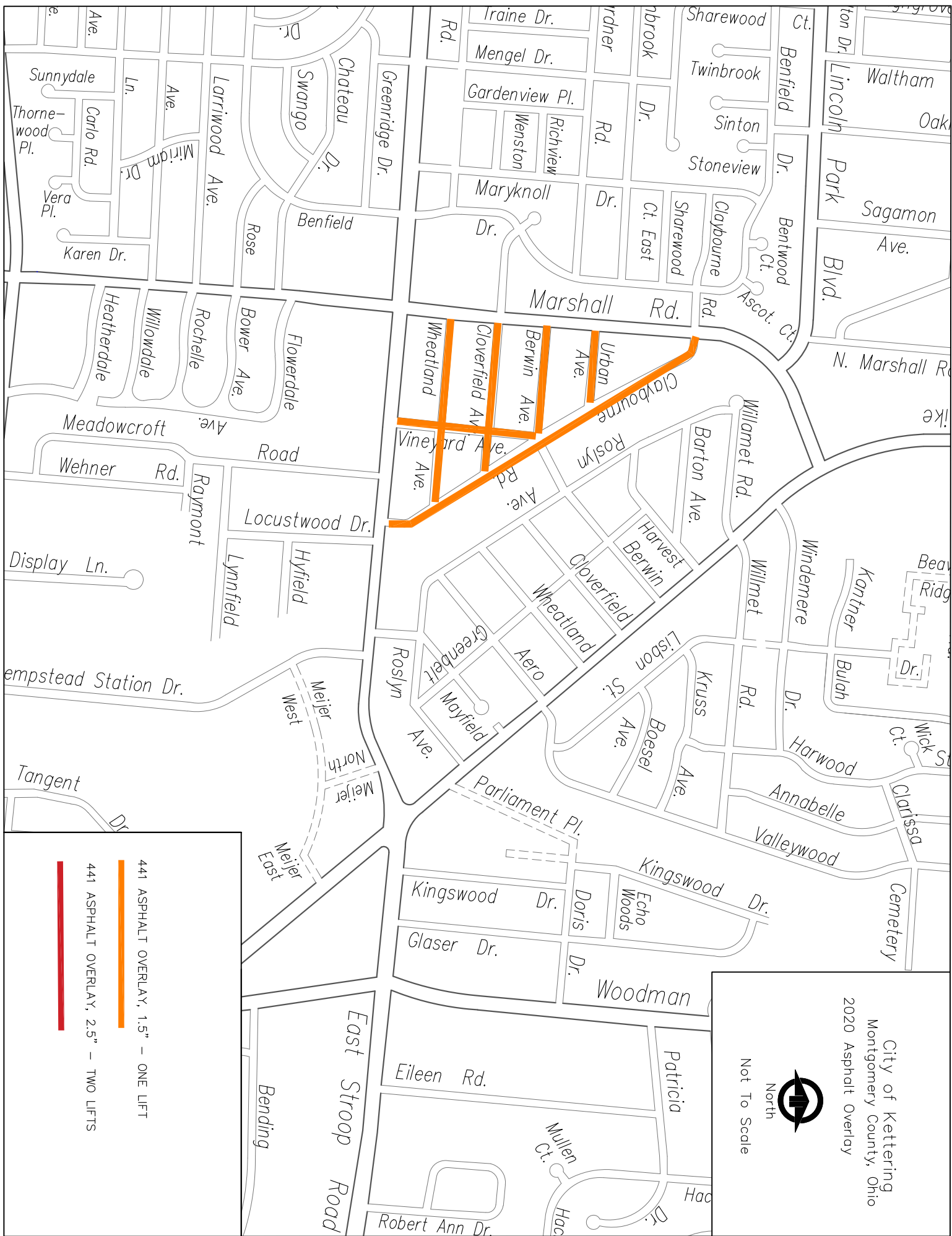


City of Kettering  
 Montgomery County, Ohio  
 2020 Asphalt Program



- 441 ASPHALT OVERLAY, 1.5" - ONE LIFT
- 441 ASPHALT OVERLAY, 2.5" - TWO LIFTS

Map labels include street names: Concordia Cir., Parkway, Arrowhead, Bonnie Rd., F.J. Rahn Rd., Monda Ct., Merigold, Coker, Road, Timberwilde, Sandlywood, Dr., Ridgeville Ct., Swigert, Dr., Meadowcrest Ln., Rachel Ct., Shannon Ct., Walden Way, Aaron Dr., Erica Ct., Constit., Freedom Way, Montpelier Rd., Birdwood Rd., James Madison Trail South, James Madison Trail North, Dolley Dr., "H", "J", "K", "B", "C", Roscoe, SUGARCREEK, MONTGOMERY CO., and WENNE CO.



City of Kettering  
 Montgomery County, Ohio  
 2020 Asphalt Overlay



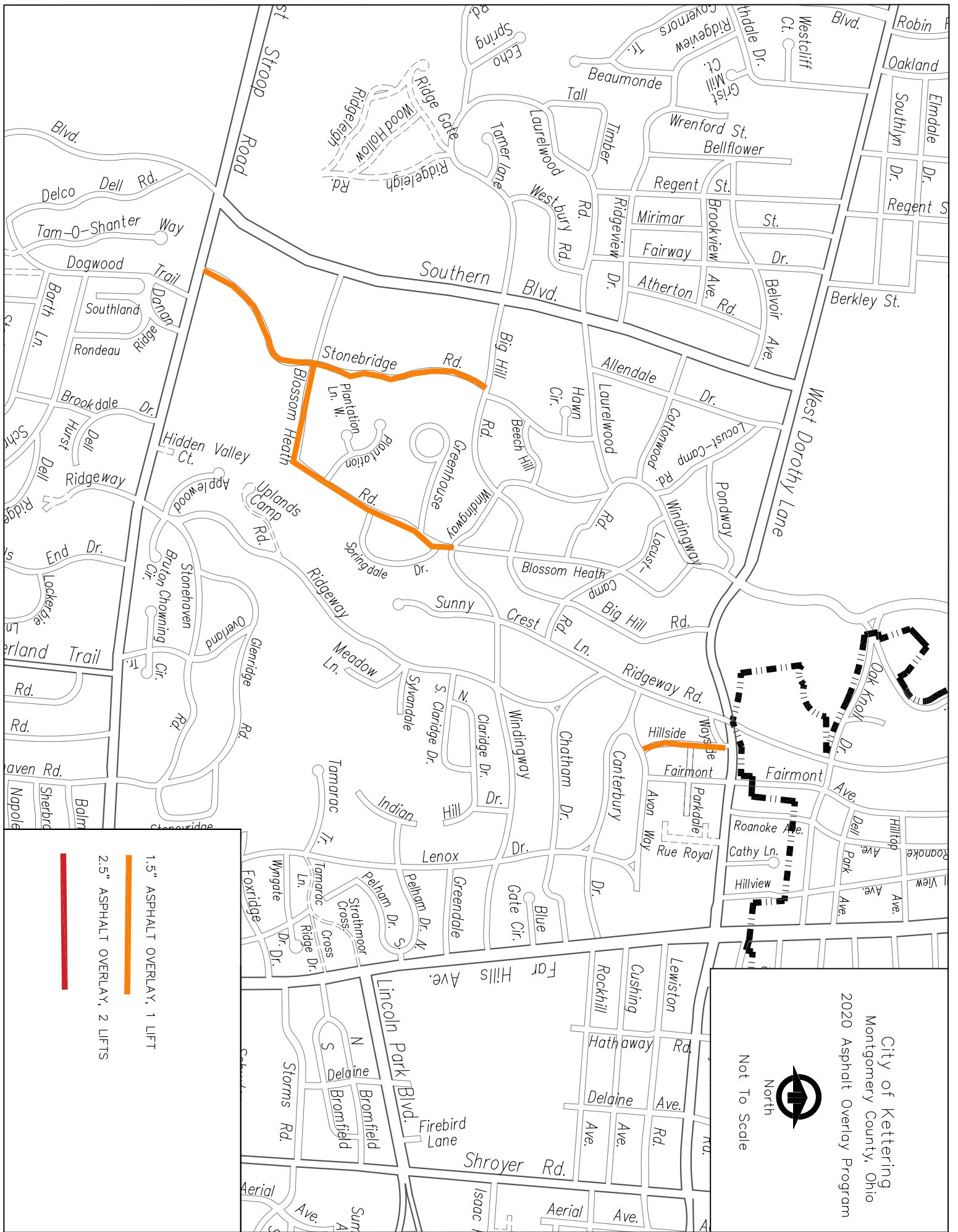
Not To Scale

441 ASPHALT OVERLAY, 1.5" - ONE LIFT




441 ASPHALT OVERLAY, 2.5" - TWO LIFTS





- 1.5" ASPHALT OVERLAY, 1 LIFT
- 2.5" ASPHALT OVERLAY, 2 LIFTS

  
 North  
 Not To Scale  
 City of Kettering  
 Montgomery County, Ohio  
 2020 Asphalt Overlay Program