










**CITY OF KETTERING**

3600 Shroyer Road, Kettering, Ohio 45429  
937.296.2436 f937.296.3242 www.ketteringoh.org


## 2008 Official Thoroughfare Plan

### Legend

#### THOROUGHFARE RIGHT OF WAY WIDTH

-  50 Standard Collector
-  60 Standard Collector
-  66 Standard Collector
-  80 Secondary Arterial
-  90 Primary Arterial
-  100 Secondary Thoroughfare
-  120 Primary Thoroughfare

This map represents the streets within the City of Kettering which have official designation as thoroughfare, arterial or collectors.



CITY OF KETTERING  
GIS

0 750 1,500 3,000 4,500 6,000  
Feet

February 13, 2008