

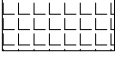





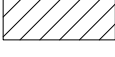
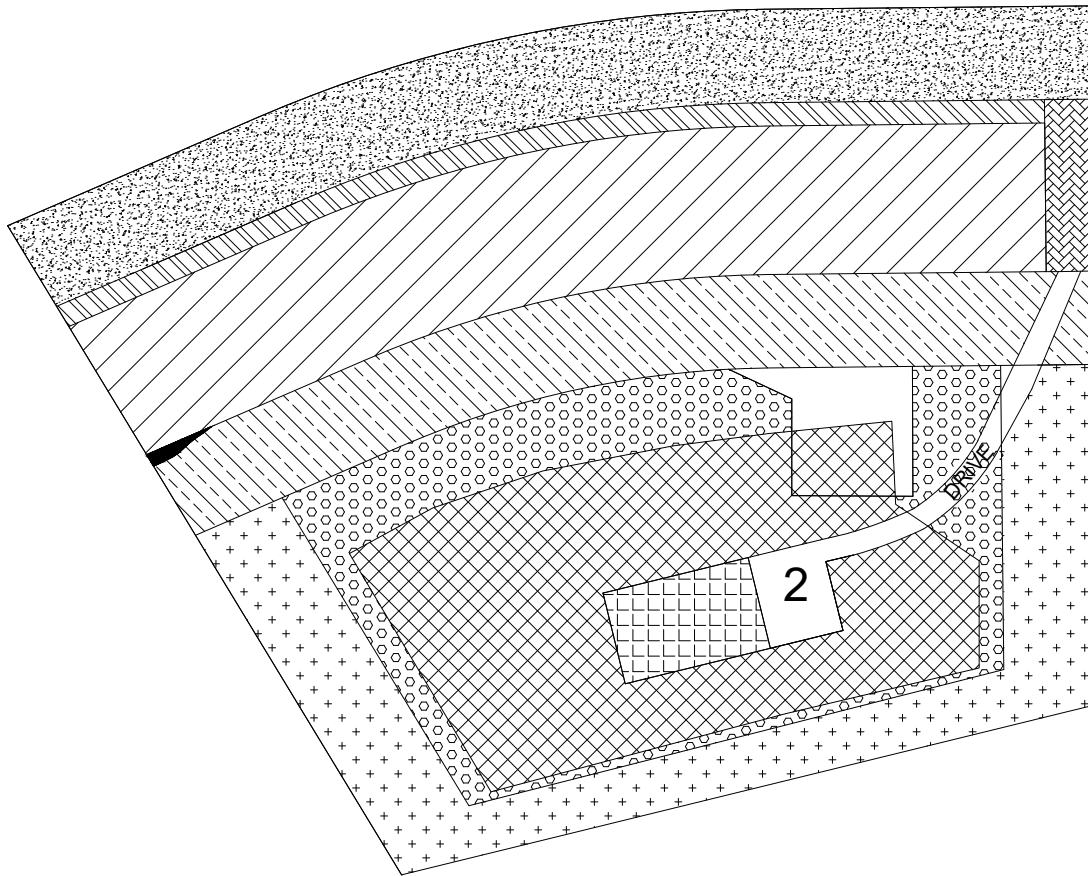
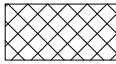
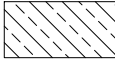
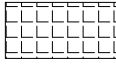
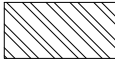
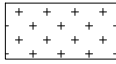
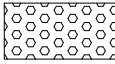


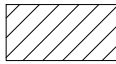



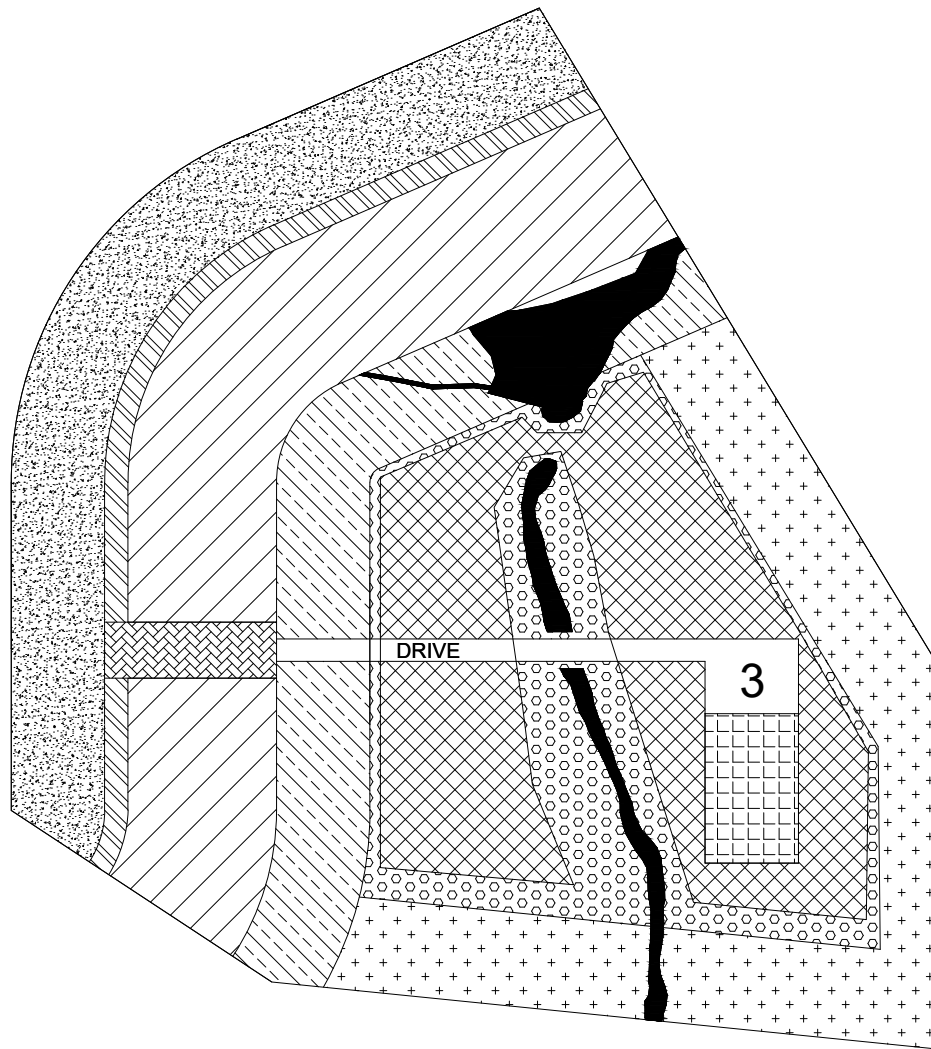
LEGEND

	= DEVELOPMENT ZONE		= VINEYARD SETBACK
	= BUILDING ENVELOPE		= PUBLIC UTILITY EASEMENT (P.U.E.)
	= DEVELOPMENT ZONE SETBACK		= ANNUAL GRASSLAND
	= DRIVEWAY EASEMENT		= RIGHT OF WAY EASEMENT (R.O.W.)
	= VINEYARD EASEMENT		


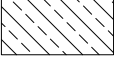
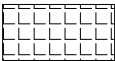


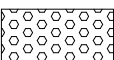


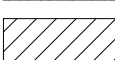



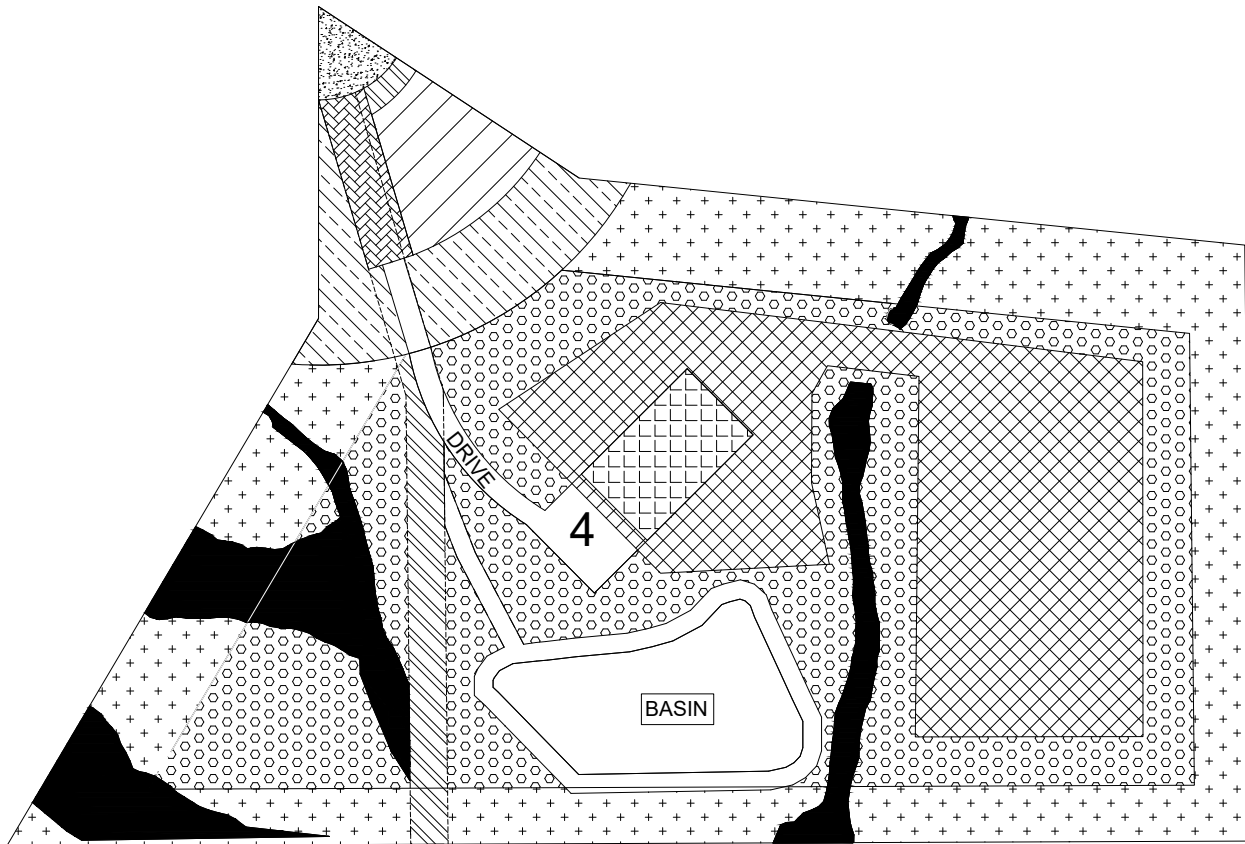
LEGEND

	= DEVELOPMENT ZONE		= VINEYARD SETBACK
	= BUILDING ENVELOPE		= PUBLIC UTILITY EASEMENT (P.U.E.)
	= DEVELOPMENT ZONE SETBACK		= ANNUAL GRASSLAND
	= DRIVEWAY EASEMENT		= WETLAND
	= VINEYARD EASEMENT		= RIGHT OF WAY EASEMENT (R.O.W.)

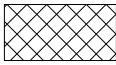

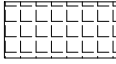

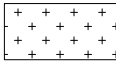
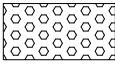


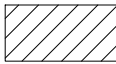



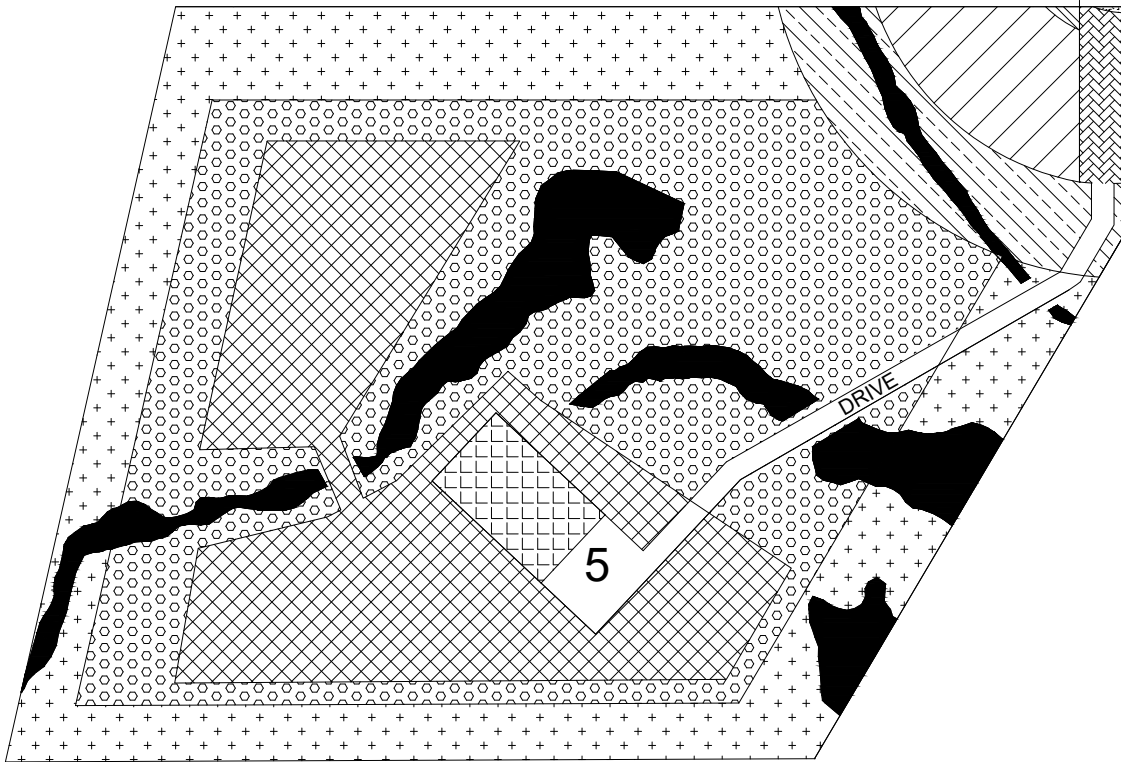
LEGEND

	= DEVELOPMENT ZONE		= VINEYARD SETBACK
	= BUILDING ENVELOPE		= PUBLIC UTILITY EASEMENT (P.U.E.)
	= DEVELOPMENT ZONE SETBACK		= ANNUAL GRASSLAND
	= DRIVEWAY EASEMENT		= WETLAND
	= VINEYARD EASEMENT		= RIGHT OF WAY EASEMENT (R.O.W.)






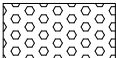






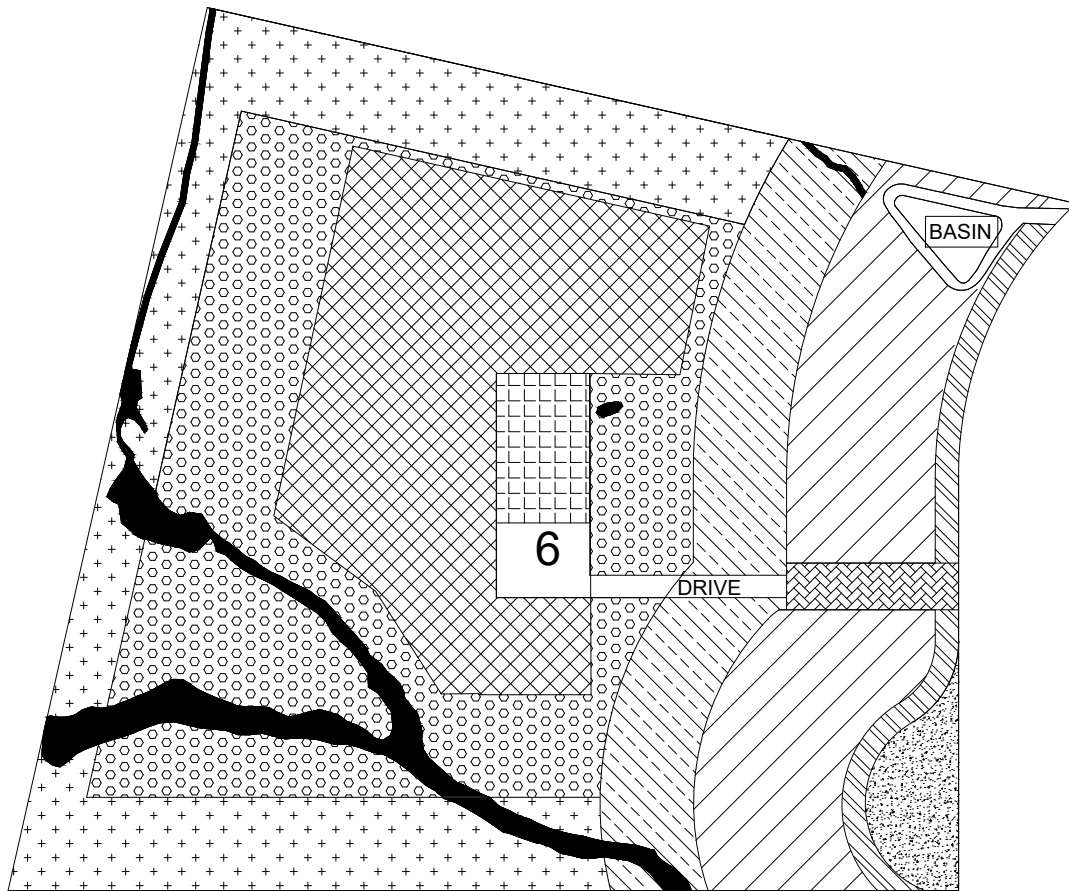
LEGEND

	= DEVELOPMENT ZONE		= VINEYARD SETBACK
	= BUILDING ENVELOPE		= PUBLIC UTILITY EASEMENT (P.U.E.)
	= DEVELOPMENT ZONE SETBACK		= ANNUAL GRASSLAND
	= DRIVEWAY EASEMENT		= WETLAND
	= VINEYARD EASEMENT		= RIGHT OF WAY EASEMENT (R.O.W.)





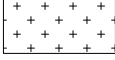
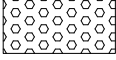






LEGEND











	= DEVELOPMENT ZONE		= VINEYARD SETBACK
	= BUILDING ENVELOPE		= PUBLIC UTILITY EASEMENT (P.U.E.)
	= DEVELOPMENT ZONE SETBACK		= ANNUAL GRASSLAND
	= DRIVEWAY EASEMENT		= WETLAND
	= VINEYARD EASEMENT		= RIGHT OF WAY EASEMENT (R.O.W.)

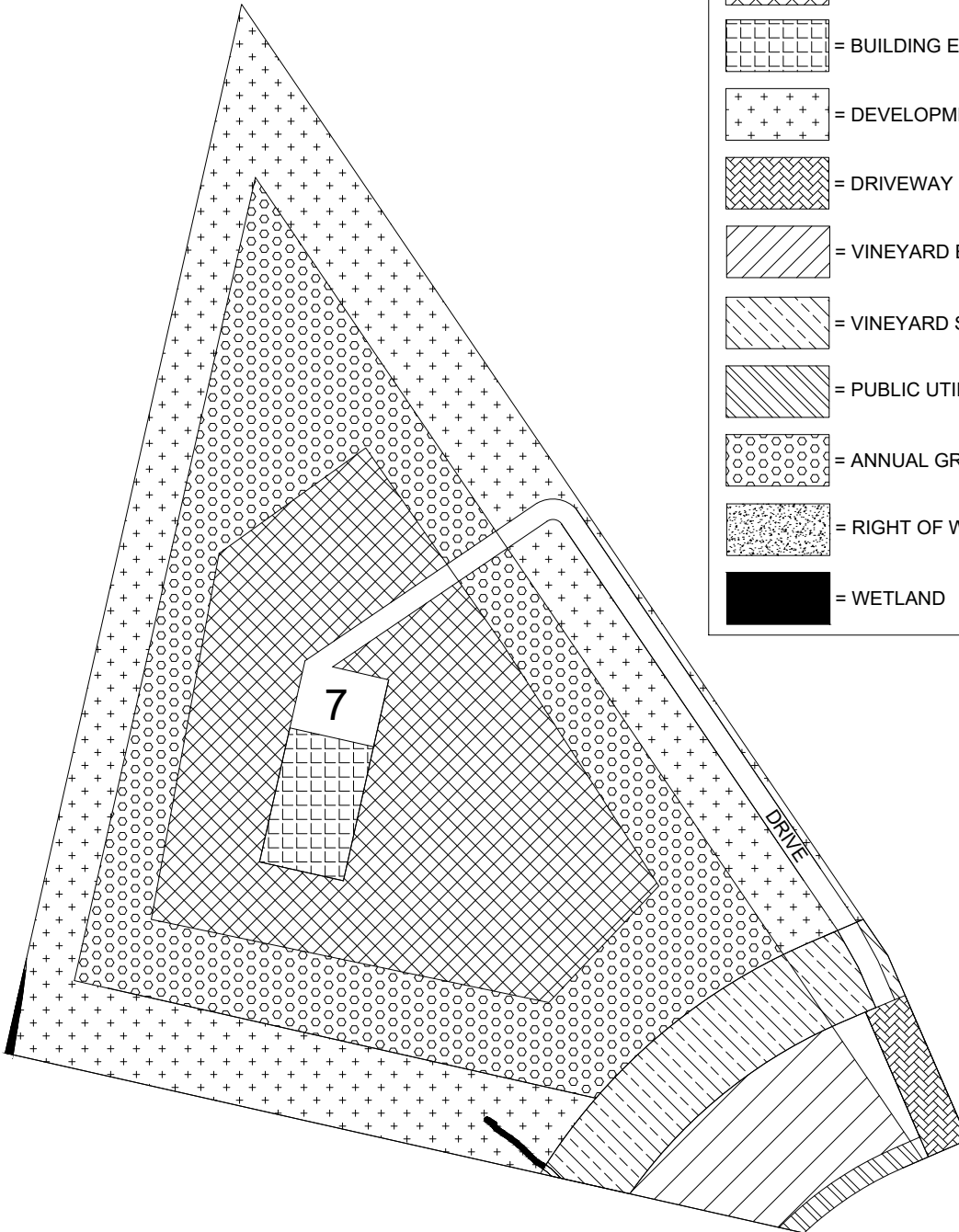


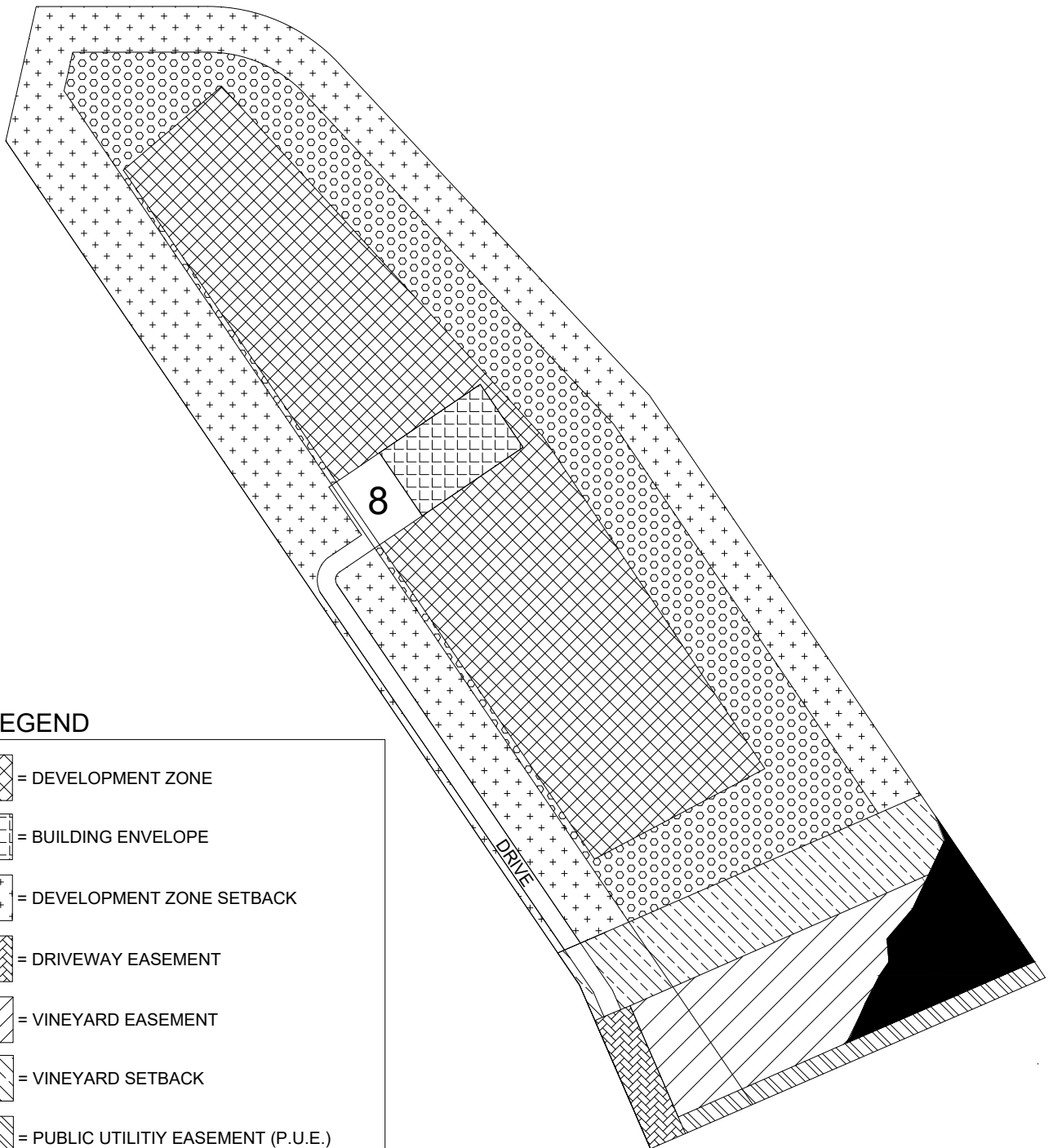
LEGEND

	= DEVELOPMENT ZONE		= VINEYARD SETBACK
	= BUILDING ENVELOPE		= PUBLIC UTILITY EASEMENT (P.U.E.)
	= DEVELOPMENT ZONE SETBACK		= ANNUAL GRASSLAND
	= DRIVEWAY EASEMENT		= WETLAND
	= VINEYARD EASEMENT		= RIGHT OF WAY EASEMENT (R.O.W.)


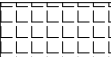


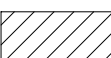




LEGEND

	= DEVELOPMENT ZONE
	= BUILDING ENVELOPE
	= DEVELOPMENT ZONE SETBACK
	= DRIVEWAY EASEMENT
	= VINEYARD EASEMENT
	= VINEYARD SETBACK
	= PUBLIC UTILITY EASEMENT (P.U.E.)
	= ANNUAL GRASSLAND
	= RIGHT OF WAY EASEMENT (R.O.W.)
	= WETLAND



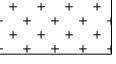

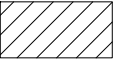









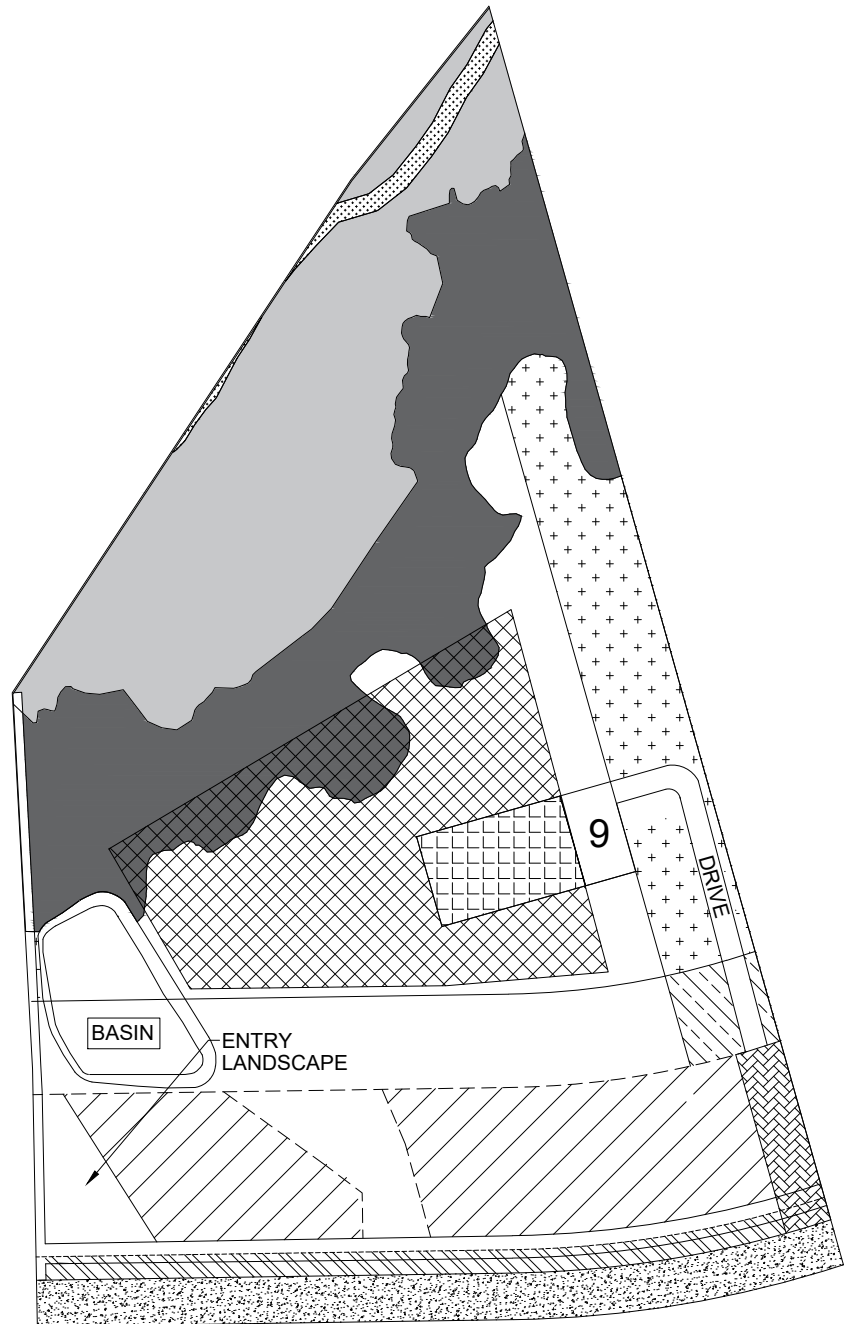


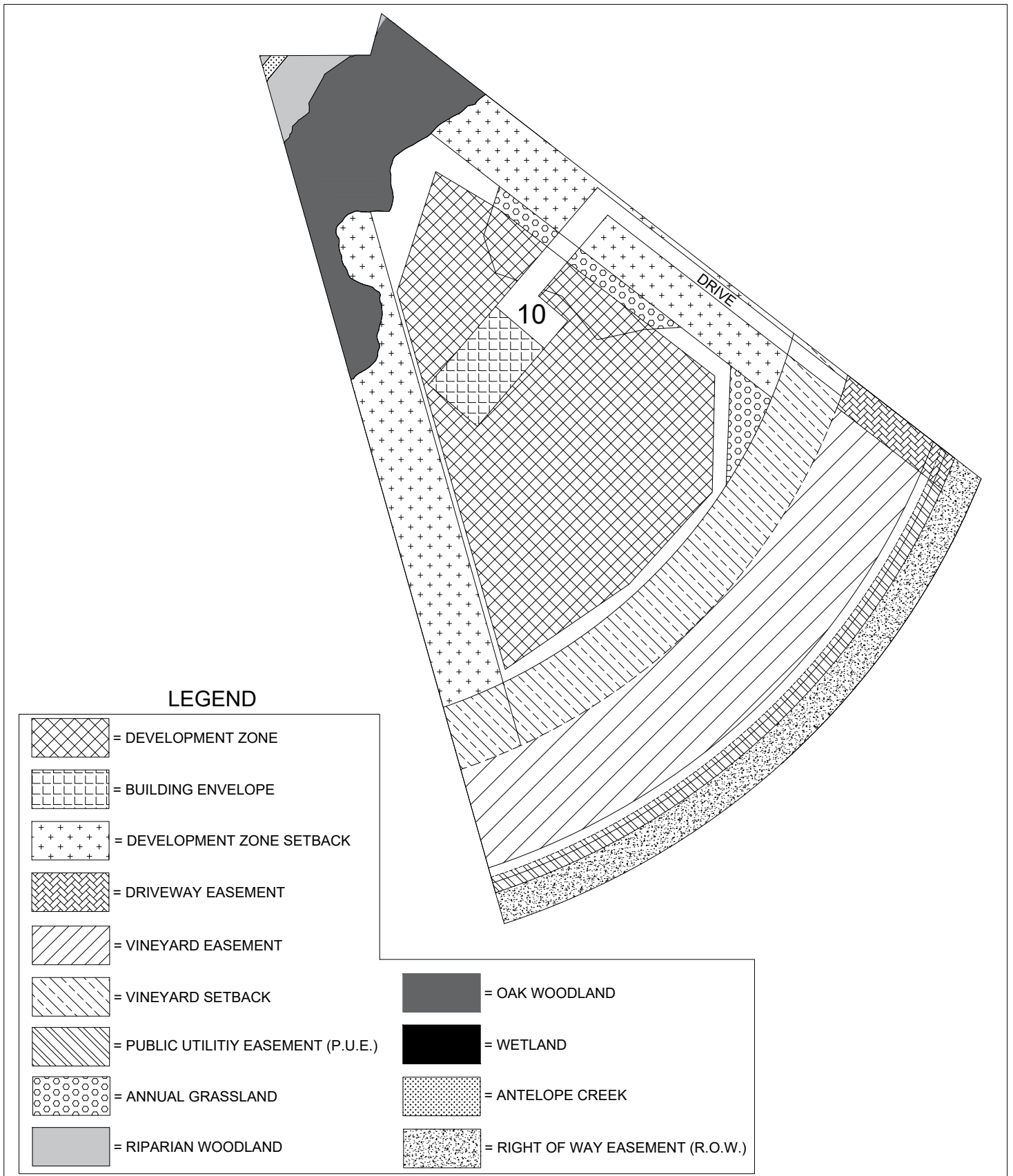
LEGEND

-  = DEVELOPMENT ZONE
-  = BUILDING ENVELOPE
-  = DEVELOPMENT ZONE SETBACK
-  = DRIVEWAY EASEMENT
-  = VINEYARD EASEMENT
-  = VINEYARD SETBACK
-  = PUBLIC UTILITY EASEMENT (P.U.E.)
-  = ANNUAL GRASSLAND
-  = WETLAND

LEGEND

	= DEVELOPMENT ZONE
	= BUILDING ENVELOPE
	= DEVELOPMENT ZONE SETBACK
	= DRIVEWAY EASEMENT
	= VINEYARD EASEMENT
	= VINEYARD SETBACK
	= PUBLIC UTILITY EASEMENT (P.U.E.)
	= RIPARIAN WOODLAND
	= OAK WOODLAND
	= WETLAND
	= ANTELOPE CREEK
	= RIGHT OF WAY EASEMENT (R.O.W.)



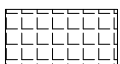




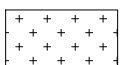
LEGEND



= DEVELOPMENT ZONE



= BUILDING ENVELOPE



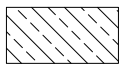
= DEVELOPMENT ZONE SETBACK



= DRIVEWAY EASEMENT



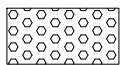
= VINEYARD EASEMENT



= VINEYARD SETBACK



= PUBLIC UTILITY EASEMENT (P.U.E.)




= ANNUAL GRASSLAND



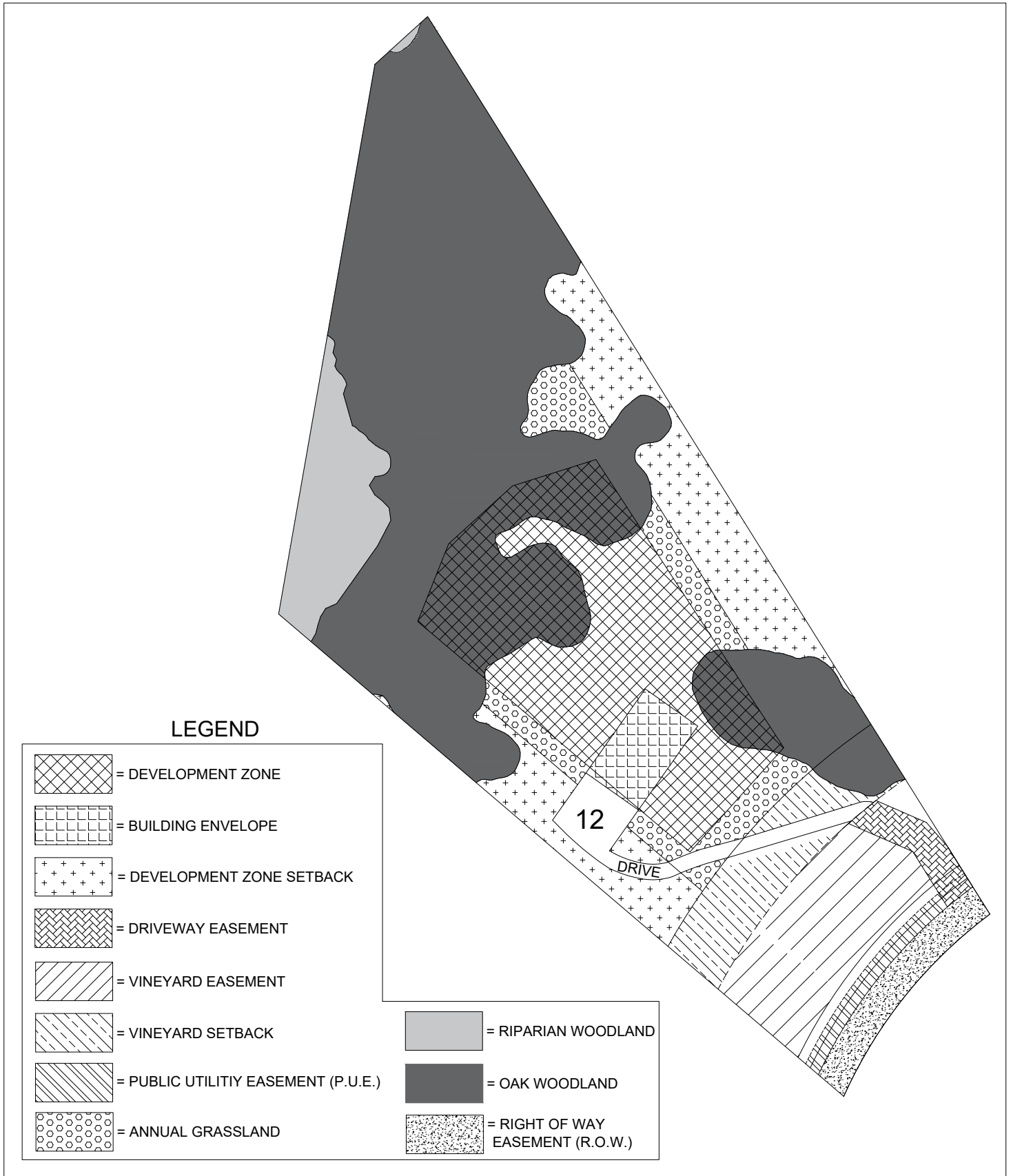
= RIPARIAN WOODLAND



= OAK WOODLAND

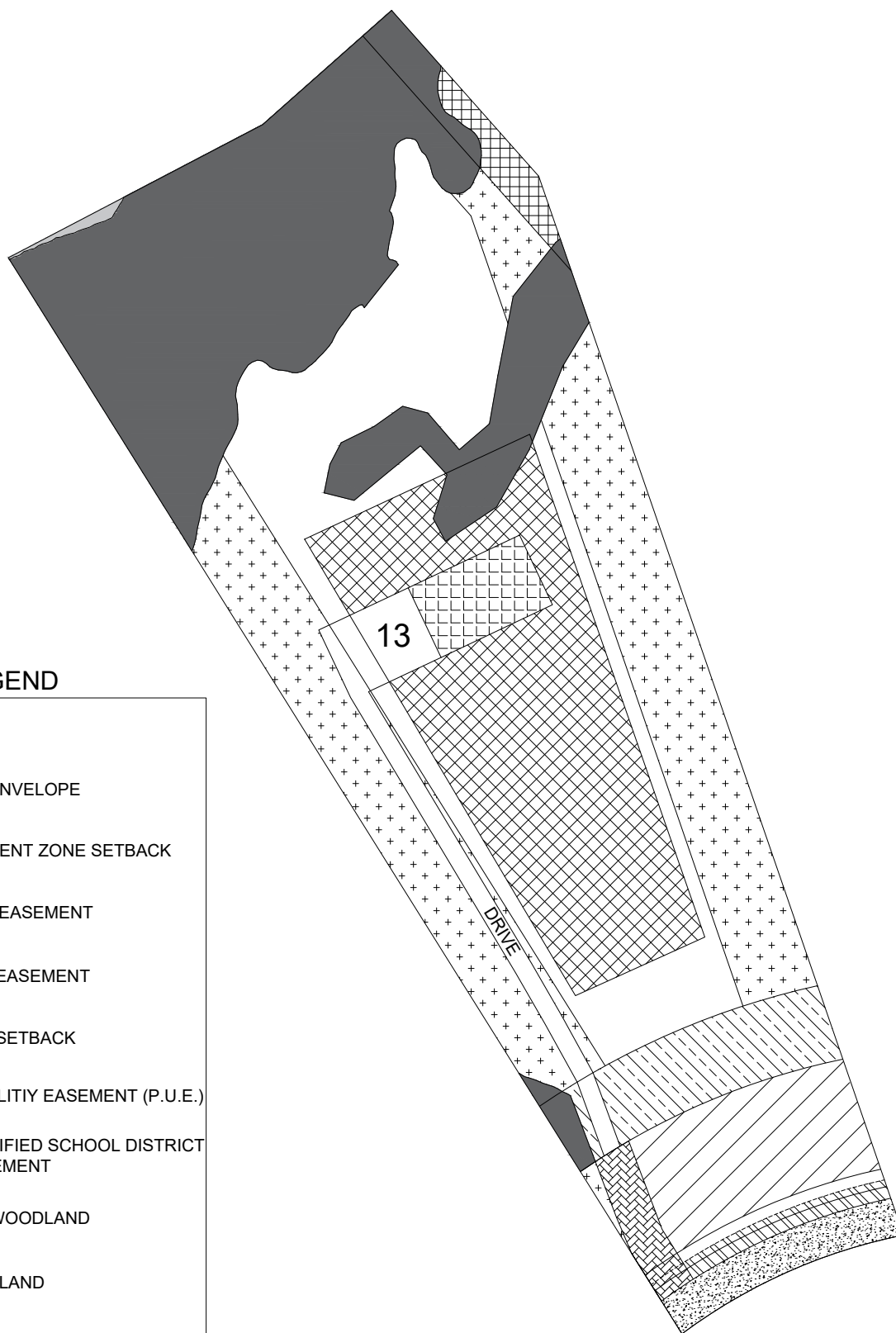


= RIGHT OF WAY EASEMENT (R.O.W.)




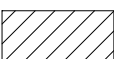
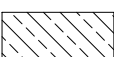






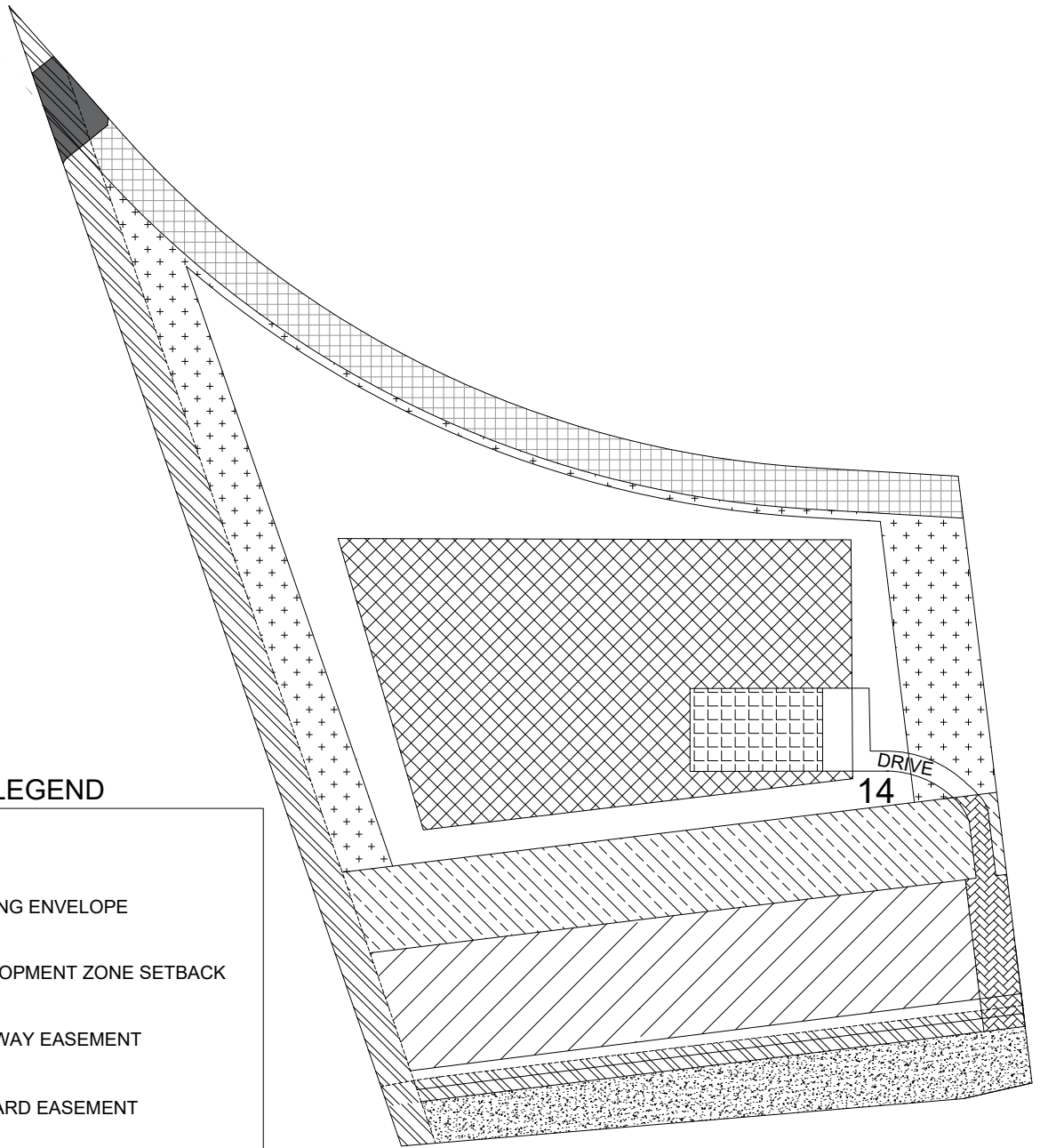
LEGEND

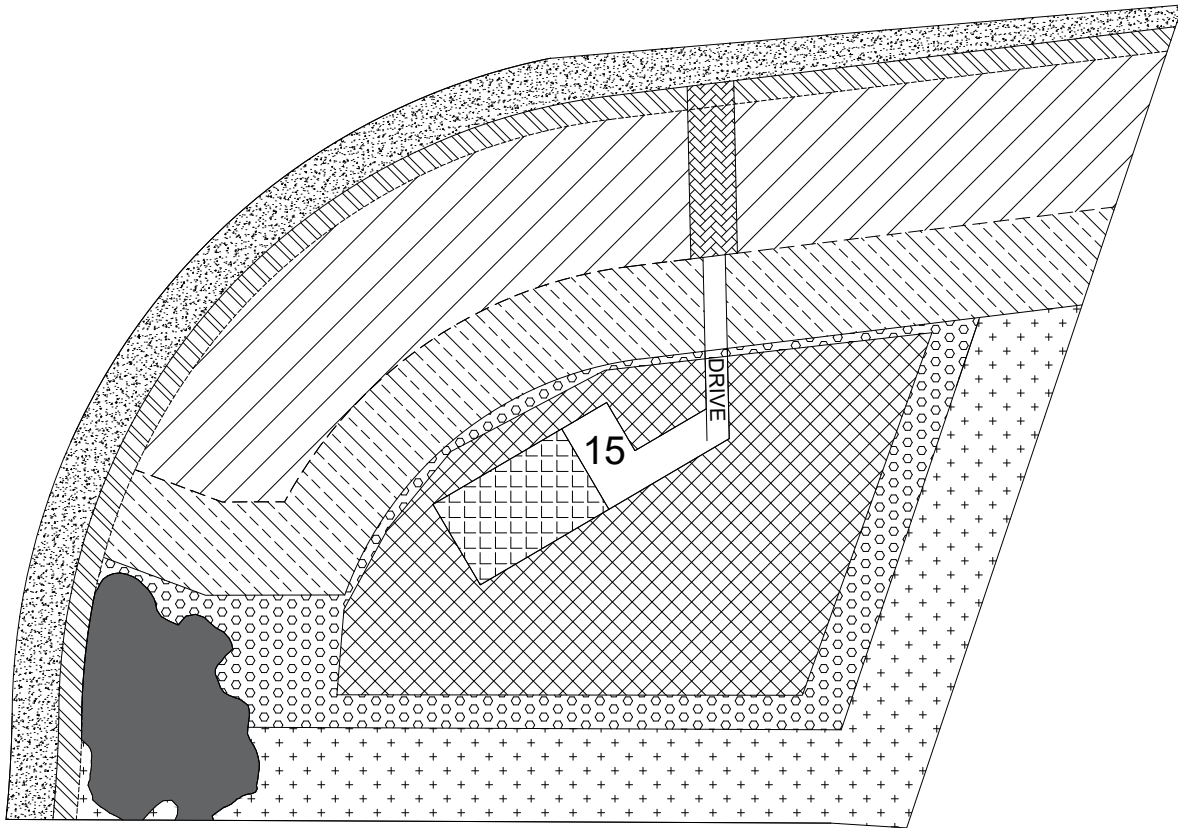
	= BUILDING ENVELOPE
	= DEVELOPMENT ZONE SETBACK
	= DRIVEWAY EASEMENT
	= VINEYARD EASEMENT
	= VINEYARD SETBACK
	= PUBLIC UTILITY EASEMENT (P.U.E.)
	= LOOMIS UNIFIED SCHOOL DISTRICT BERM EASEMENT
	= RIPARIAN WOODLAND
	= OAK WOODLAND
	= RIGHT OF WAY EASEMENT (R.O.W.)







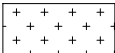


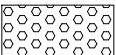
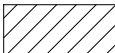

LEGEND

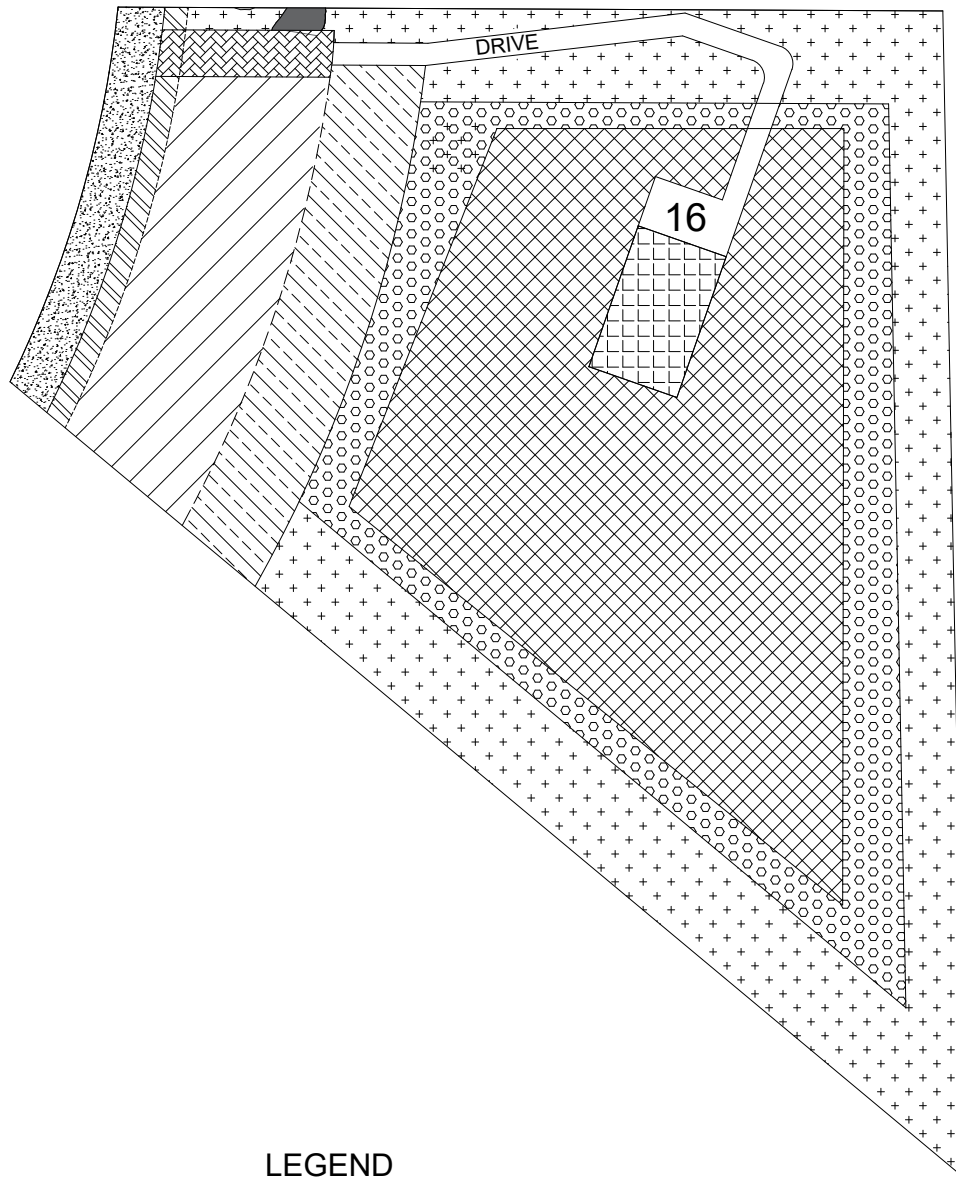
	= BUILDING ENVELOPE
	= DEVELOPMENT ZONE SETBACK
	= DRIVEWAY EASEMENT
	= VINEYARD EASEMENT
	= VINEYARD SETBACK
	= PUBLIC UTILITY EASEMENT (P.U.E.)
	= LOOMIS UNIFIED SCHOOL DISTRICT BERM EASEMENT
	= OAK WOODLAND
	= RIGHT OF WAY EASEMENT (R.O.W.)





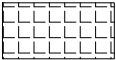




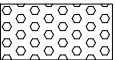
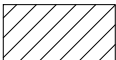



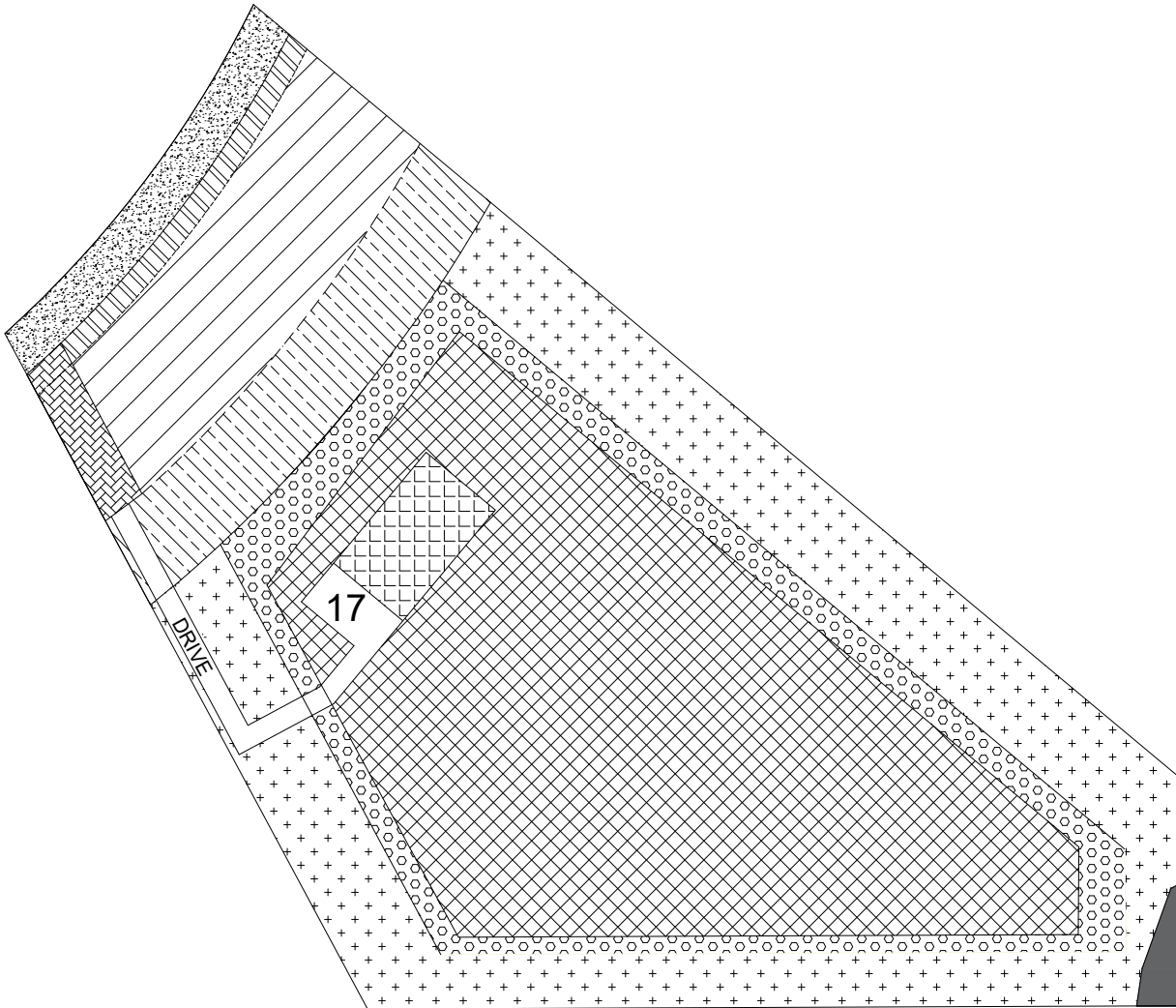
LEGEND

	= DEVELOPMENT ZONE		= VINEYARD SETBACK
	= BUILDING ENVELOPE		= PUBLIC UTILITY EASEMENT (P.U.E.)
	= DEVELOPMENT ZONE SETBACK		= OAK WOODLAND
	= DRIVEWAY EASEMENT		= ANNUAL GRASSLAND
	= VINEYARD EASEMENT		= RIGHT OF WAY EASEMENT (R.O.W.)



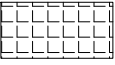
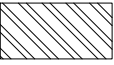
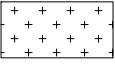


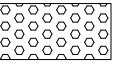




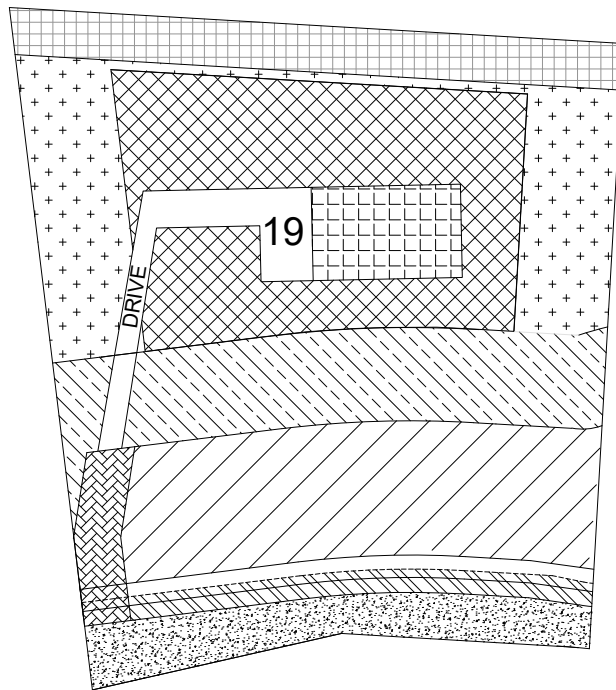
LEGEND

	= DEVELOPMENT ZONE		= VINEYARD SETBACK
	= BUILDING ENVELOPE		= PUBLIC UTILITY EASEMENT (P.U.E.)
	= DEVELOPMENT ZONE SETBACK		= OAK WOODLAND
	= DRIVEWAY EASEMENT		= ANNUAL GRASSLAND
	= VINEYARD EASEMENT		= RIGHT OF WAY EASEMENT (R.O.W.)

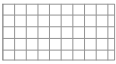

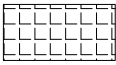
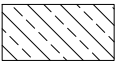
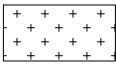





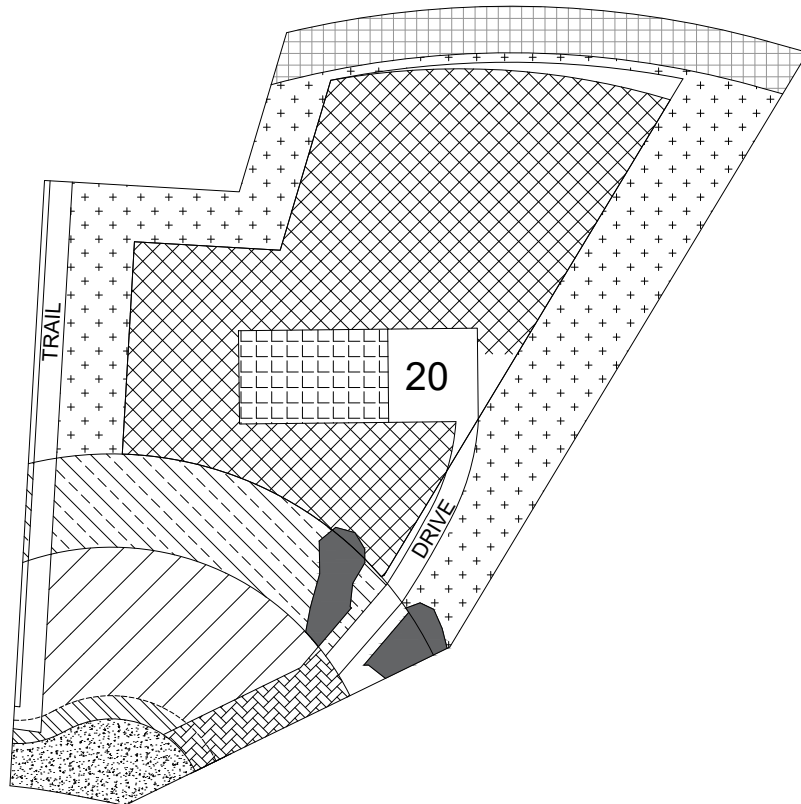
LEGEND

	= DEVELOPMENT ZONE		= VINEYARD SETBACK
	= BUILDING ENVELOPE		= PUBLIC UTILITY EASEMENT (P.U.E.)
	= DEVELOPMENT ZONE SETBACK		= OAK WOODLAND
	= DRIVEWAY EASEMENT		= ANNUAL GRASSLAND
	= VINEYARD EASEMENT		= RIGHT OF WAY EASEMENT (R.O.W.)

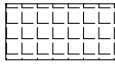

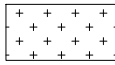



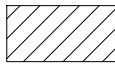




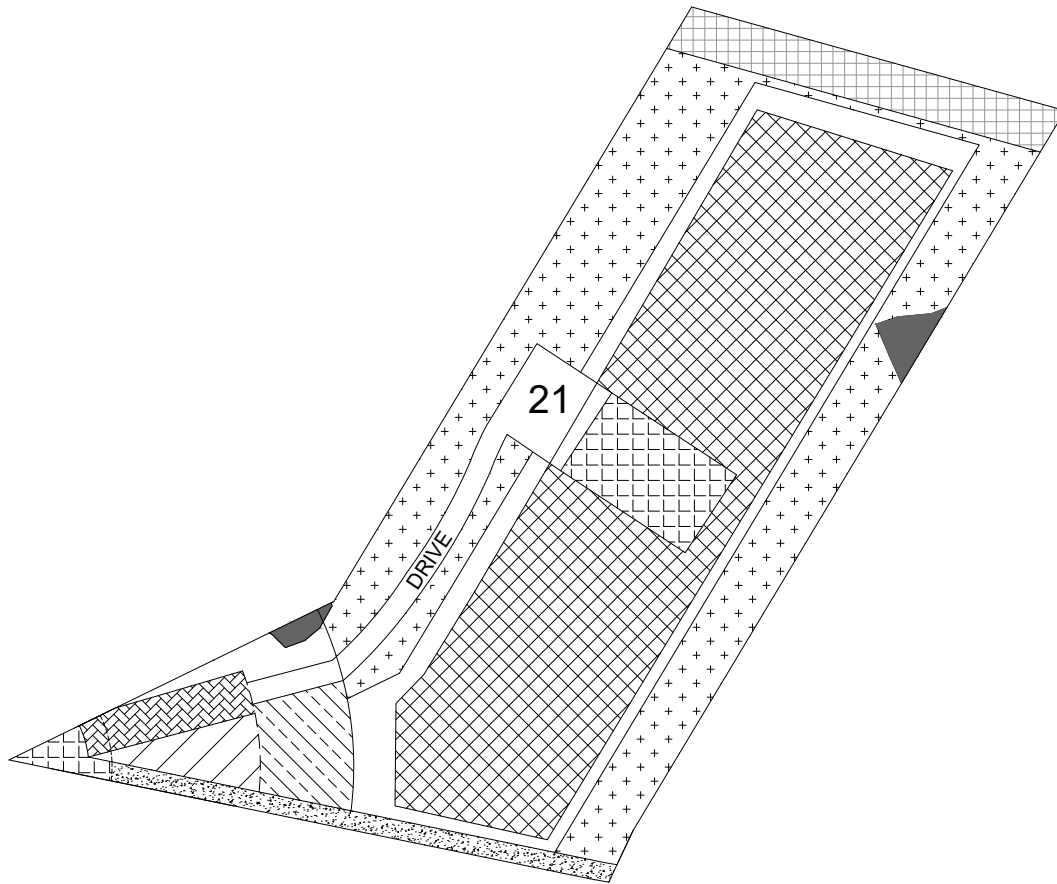
LEGEND

	= LOOMIS UNIFIED SCHOOL DISTRICT BERM EASEMENT		= VINEYARD EASEMENT
	= BUILDING ENVELOPE		= VINEYARD SETBACK
	= DEVELOPMENT ZONE SETBACK		= PUBLIC UTILITY EASEMENT (P.U.E.)
	= DRIVEWAY EASEMENT		= RIGHT OF WAY EASEMENT (R.O.W.)



LEGEND

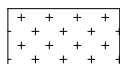
	= BUILDING ENVELOPE		= VINEYARD SETBACK
	= DEVELOPMENT ZONE SETBACK		= PUBLIC UTILITY EASEMENT (P.U.E.)
	= DRIVEWAY EASEMENT		= OAK WOODLAND
	= VINEYARD EASEMENT		= LOOMIS UNIFIED SCHOOL DISTRICT BERM EASEMENT
			= RIGHT OF WAY EASEMENT (R.O.W.)



LEGEND



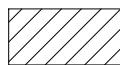
= BUILDING ENVELOPE



= DEVELOPMENT ZONE SETBACK



= DRIVEWAY EASEMENT



= VINEYARD EASEMENT




= PUBLIC UTILITY EASEMENT (P.U.E.)



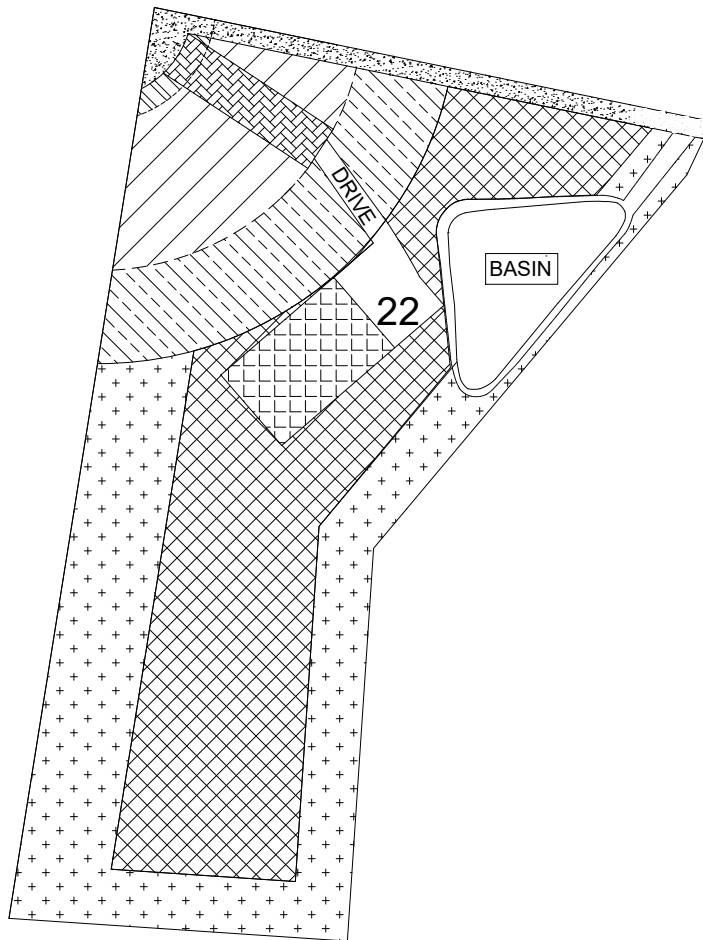
= OAK WOODLAND







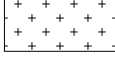



= LOOMIS UNIFIED SCHOOL DISTRICT
BERM EASEMENT

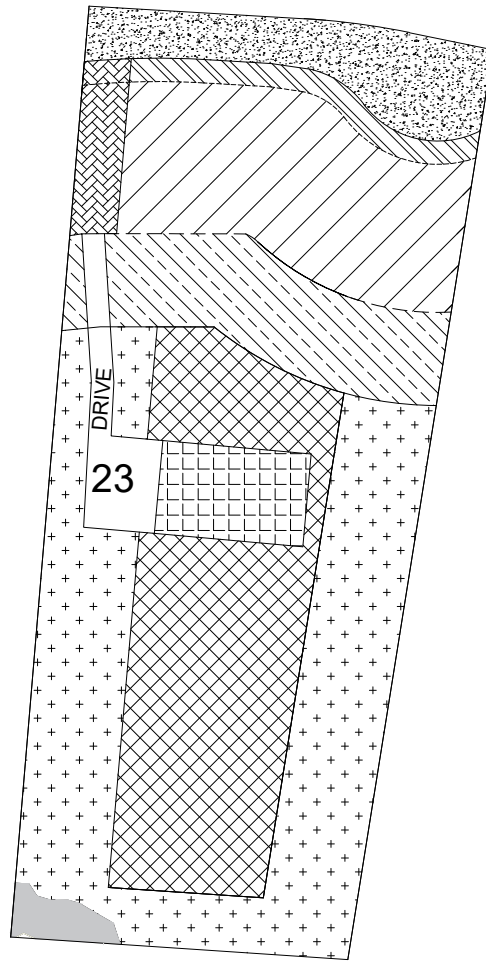


= RIGHT OF WAY EASEMENT (R.O.W.)












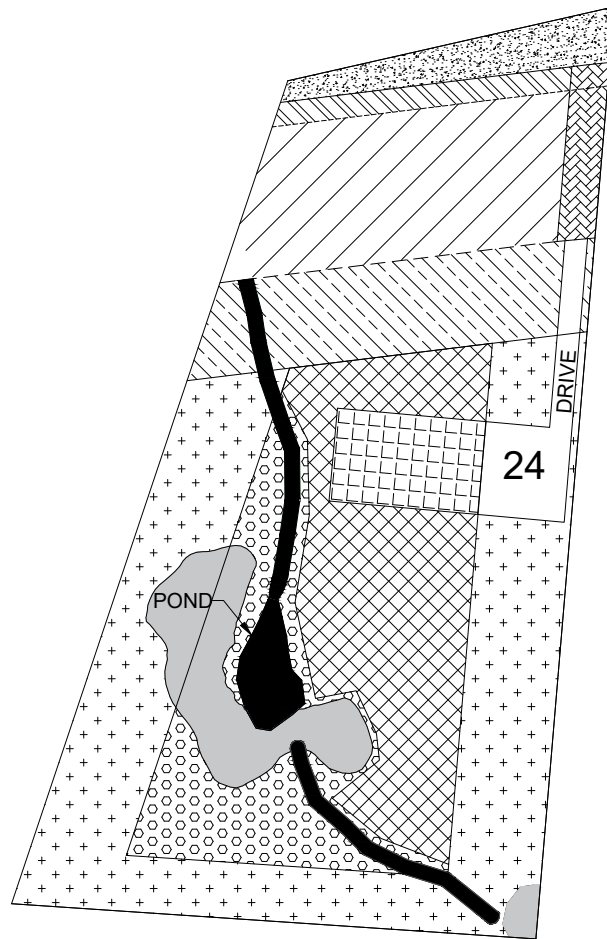
LEGEND

	= DEVELOPMENT ZONE		= VINEYARD SETBACK
	= BUILDING ENVELOPE		= PUBLIC UTILITY EASEMENT (P.U.E.)
	= DEVELOPMENT ZONE SETBACK		= RIGHT OF WAY EASEMENT (R.O.W.)
	= DRIVEWAY EASEMENT		
	= VINEYARD EASEMENT		



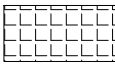

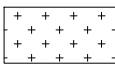
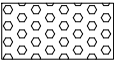




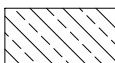


LEGEND

	= DEVELOPMENT ZONE		= RIPARIAN WOODLAND
	= BUILDING ENVELOPE		= VINEYARD SETBACK
	= DEVELOPMENT ZONE SETBACK		= PUBLIC UTILITY EASEMENT (P.U.E.)
	= DRIVEWAY EASEMENT		= RIGHT OF WAY EASEMENT (R.O.W.)
	= VINEYARD EASEMENT		



LEGEND

	= DEVELOPMENT ZONE		= PUBLIC UTILITY EASEMENT (P.U.E.)
	= BUILDING ENVELOPE		= RIPARIAN WOODLAND
	= DEVELOPMENT ZONE SETBACK		= ANNUAL GRASSLAND
	= DRIVEWAY EASEMENT		= WETLAND
	= VINEYARD EASEMENT		= RIGHT OF WAY EASEMENT (R.O.W.)
	= VINEYARD SETBACK		