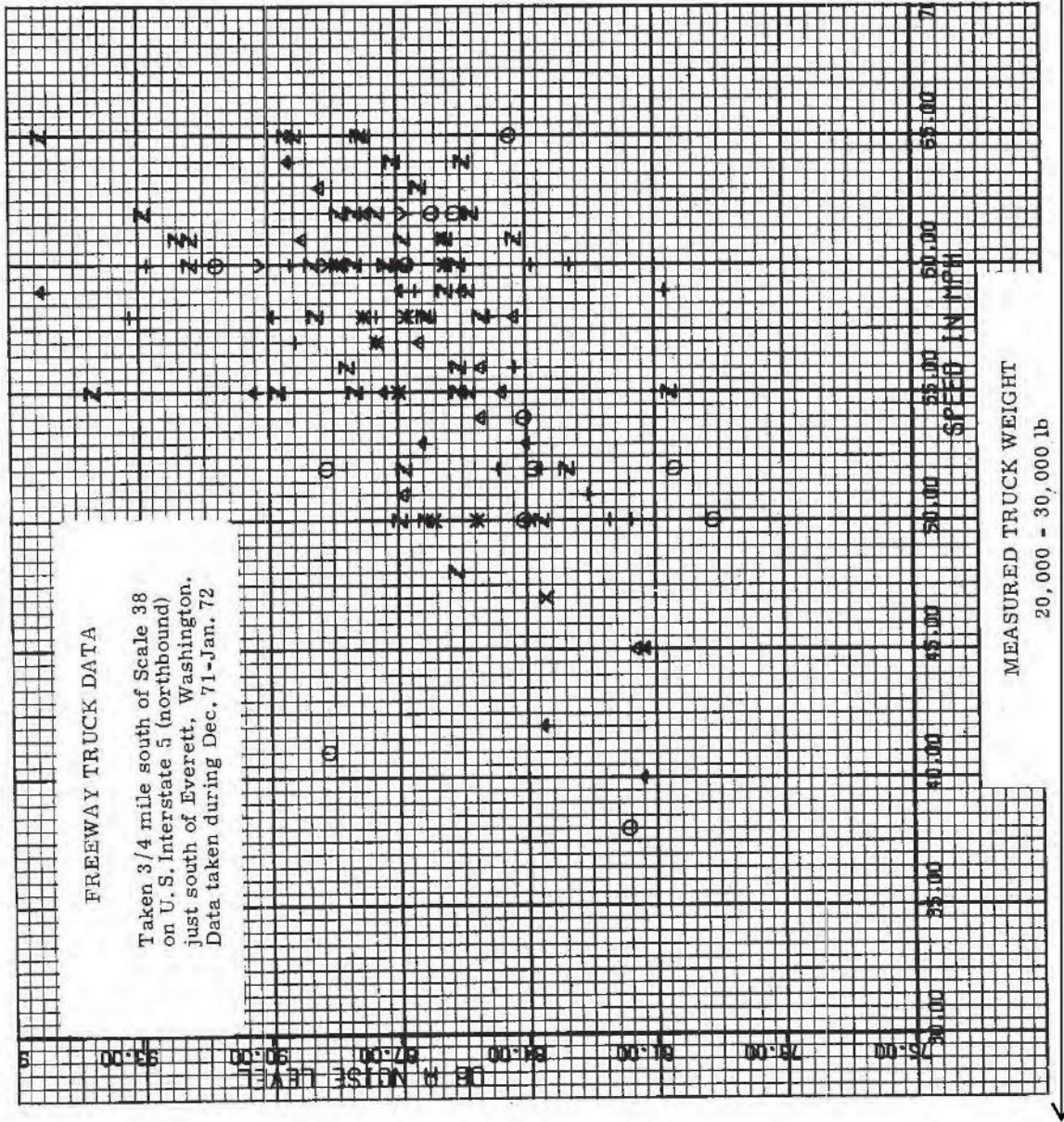
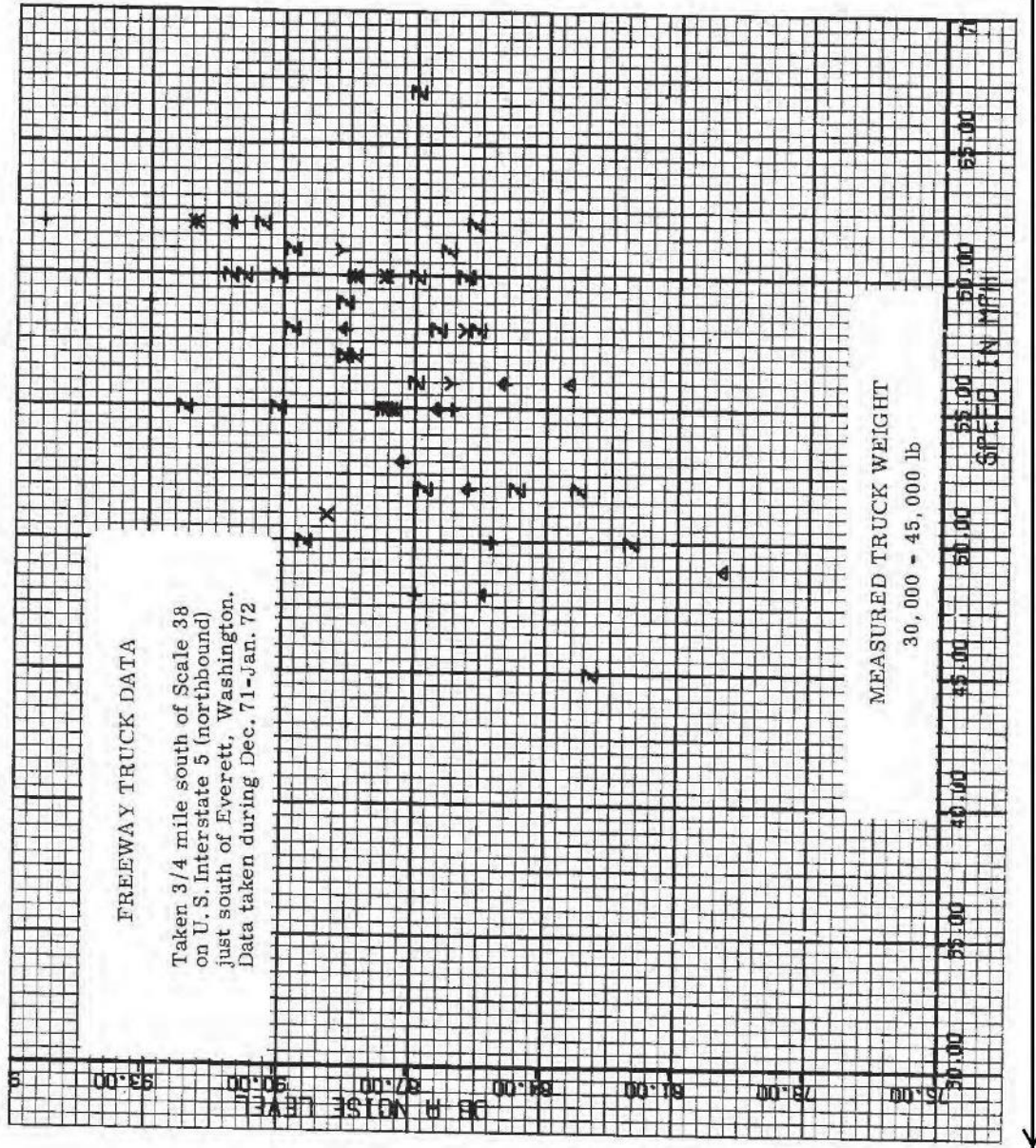
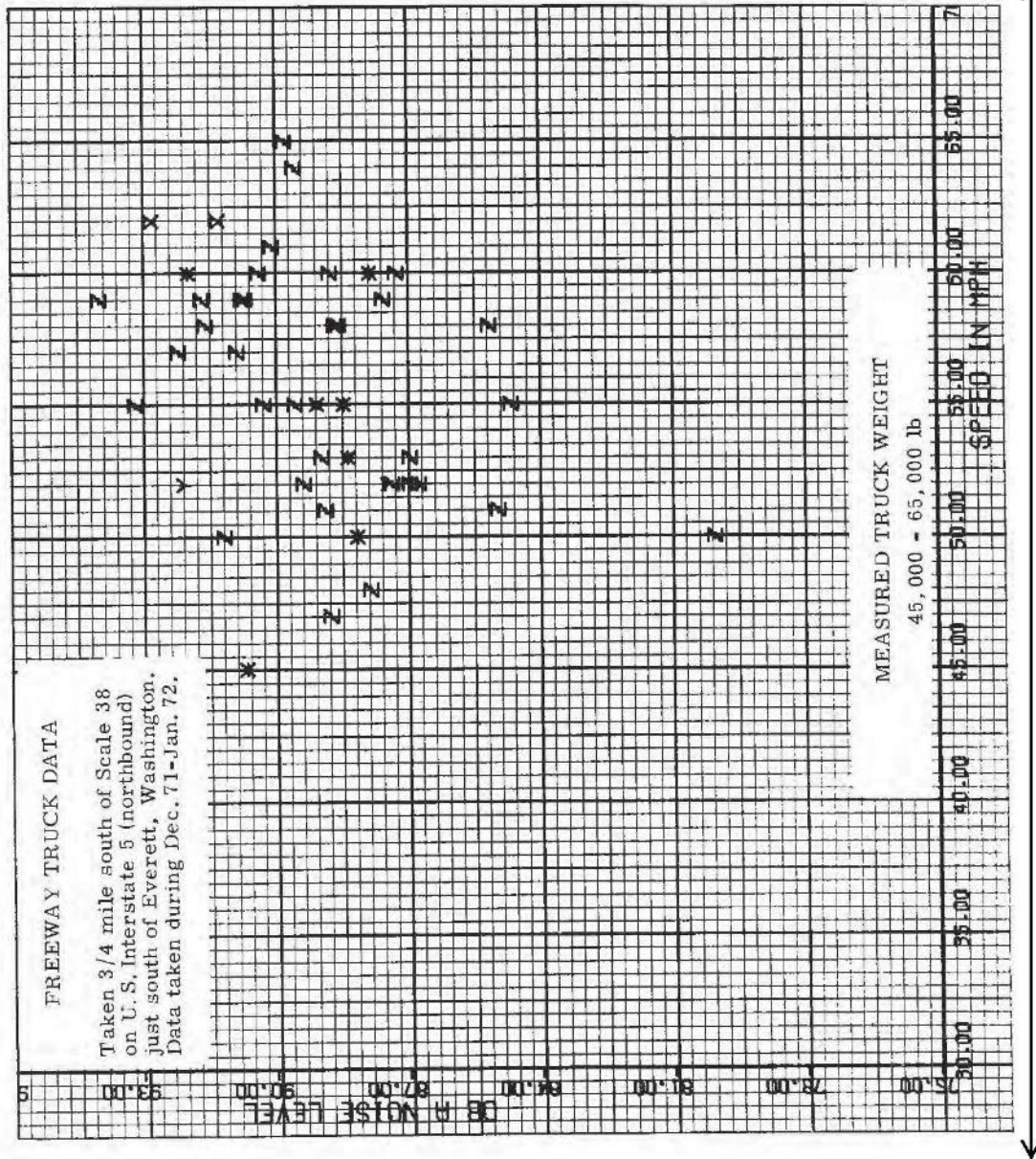
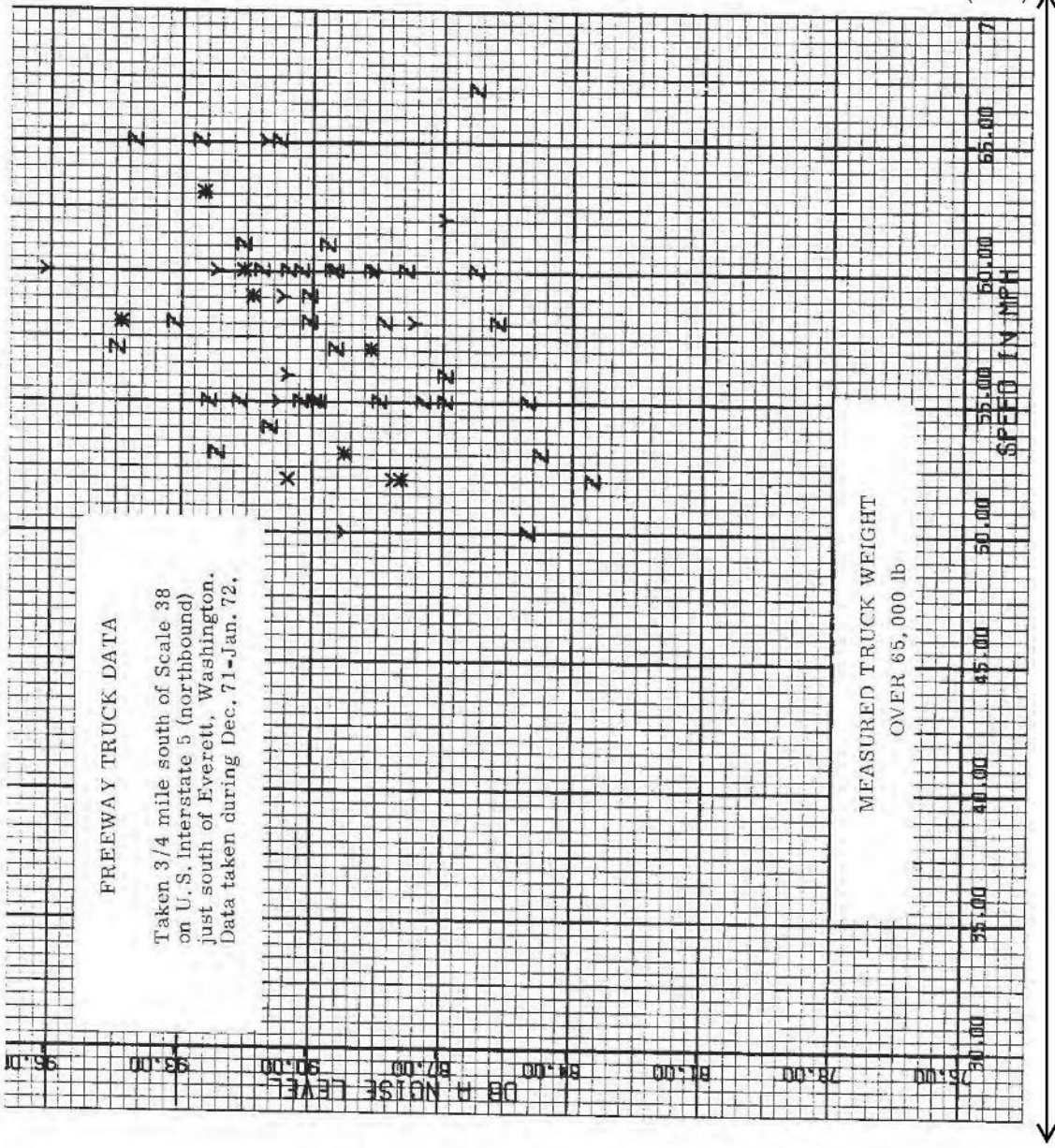


A15



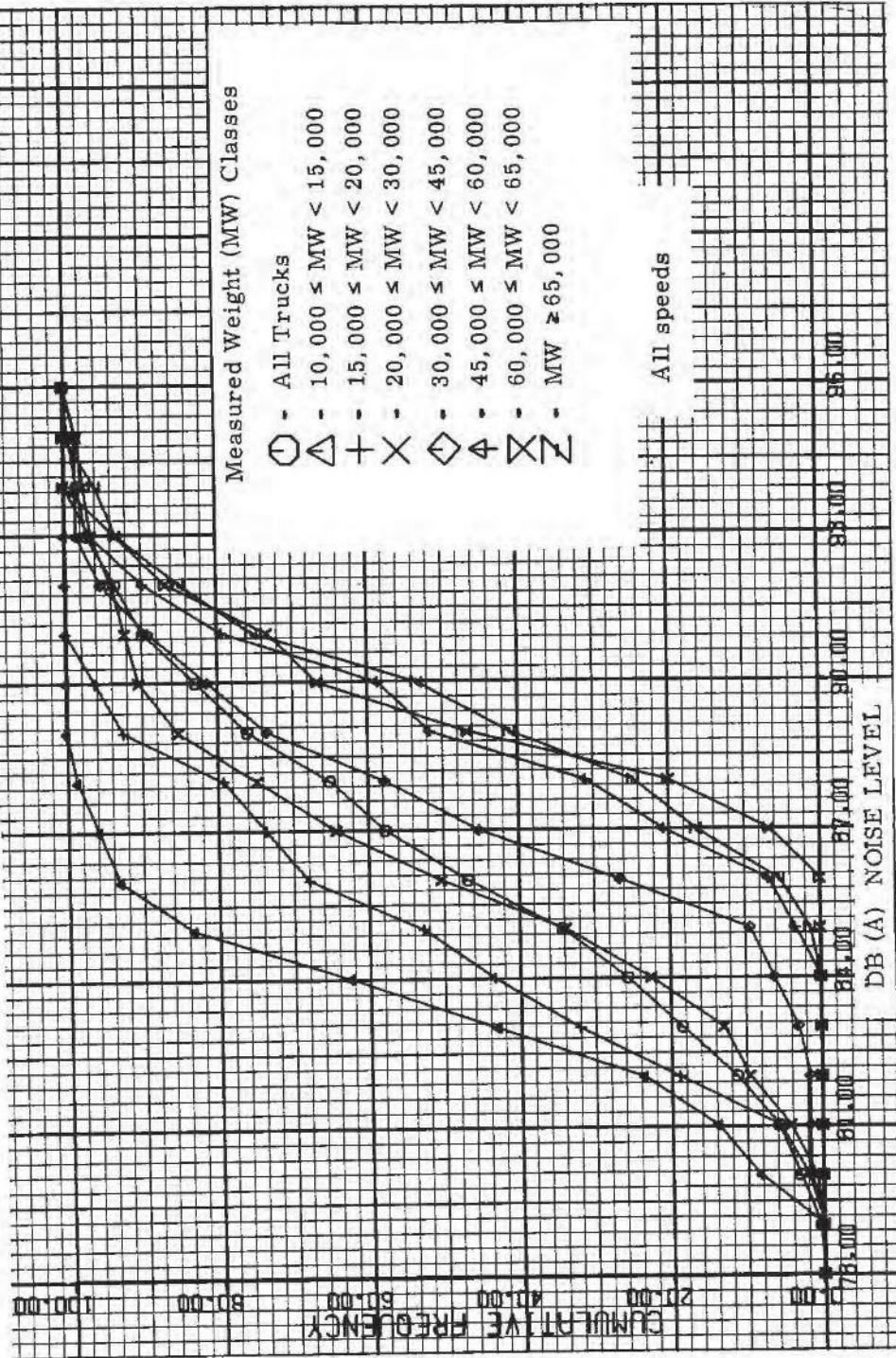


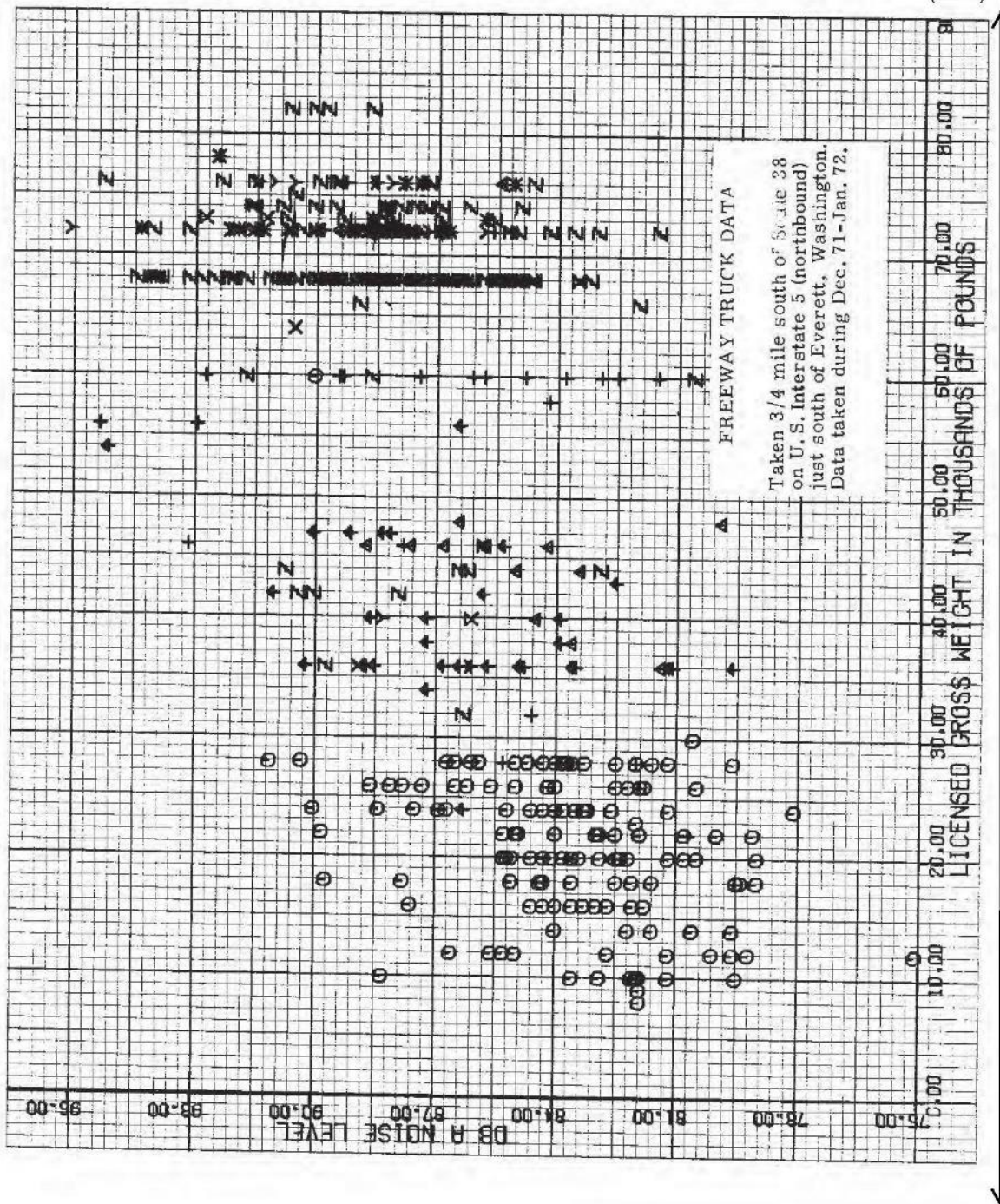




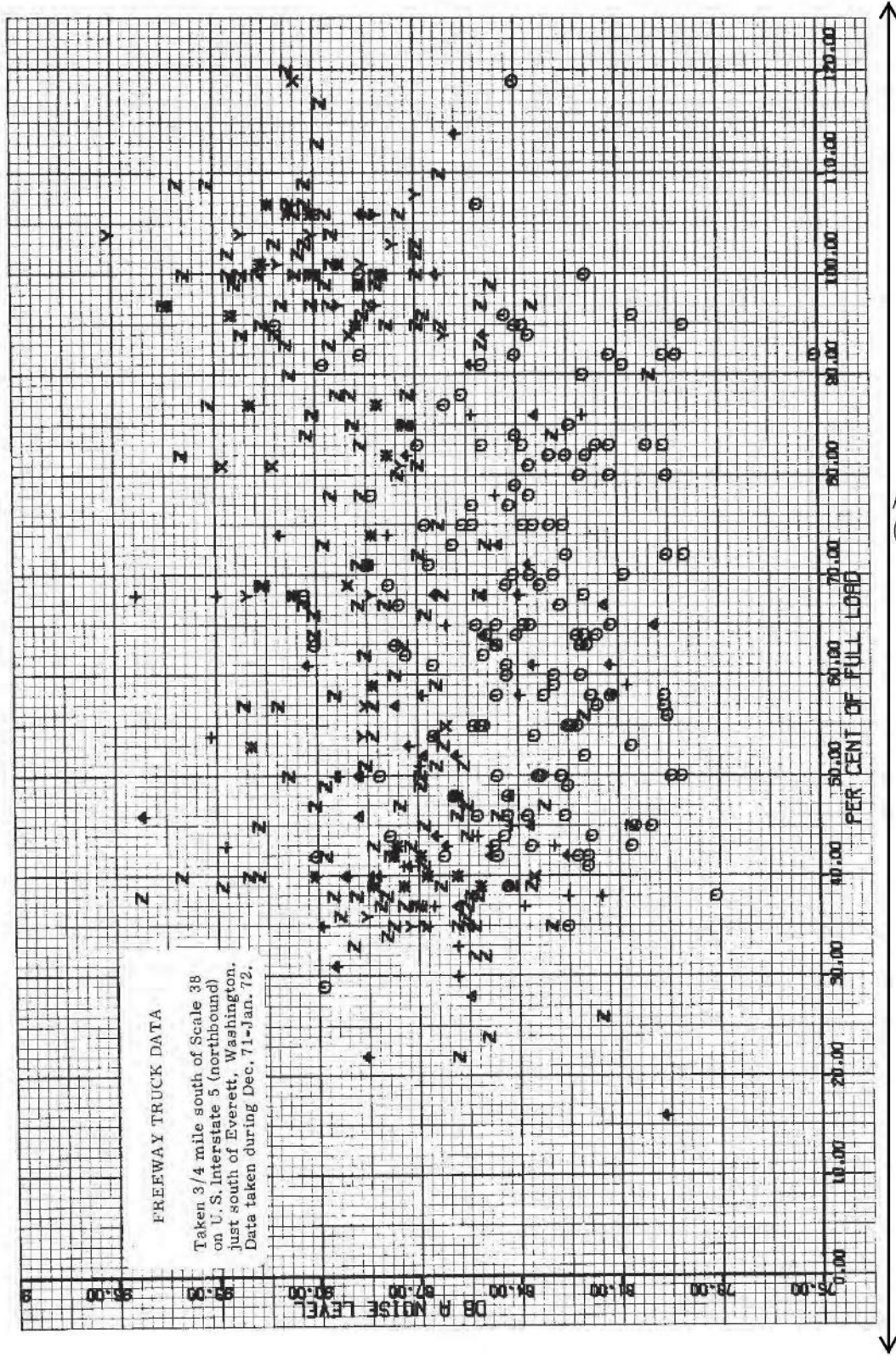
FREEWAY TRUCK DATA

Taken 3/4 mile south of Scale 38 on U. S. Interstate 5 (northbound) just south of Everett, Washington. Data taken during Dec. 71-Jan. 72.



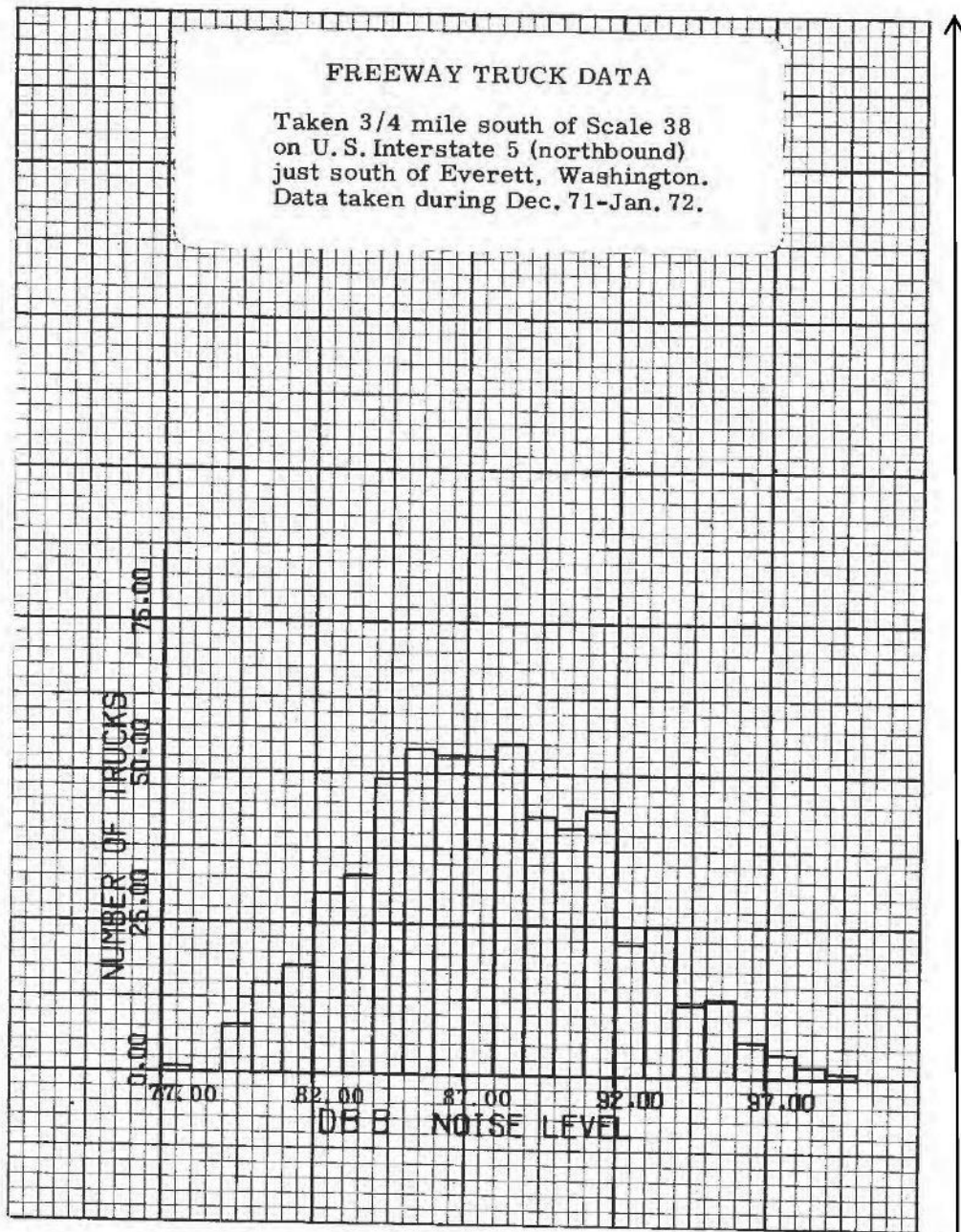


A21



FREEWAY TRUCK DATA
 Taken 3/4 mile south of Scale 38
 on U.S. Interstate 5 (northbound)
 just south of Everett, Washington.
 Data taken during Dec. 71-Jan. 72.

Augustik-25
 (Cont.)

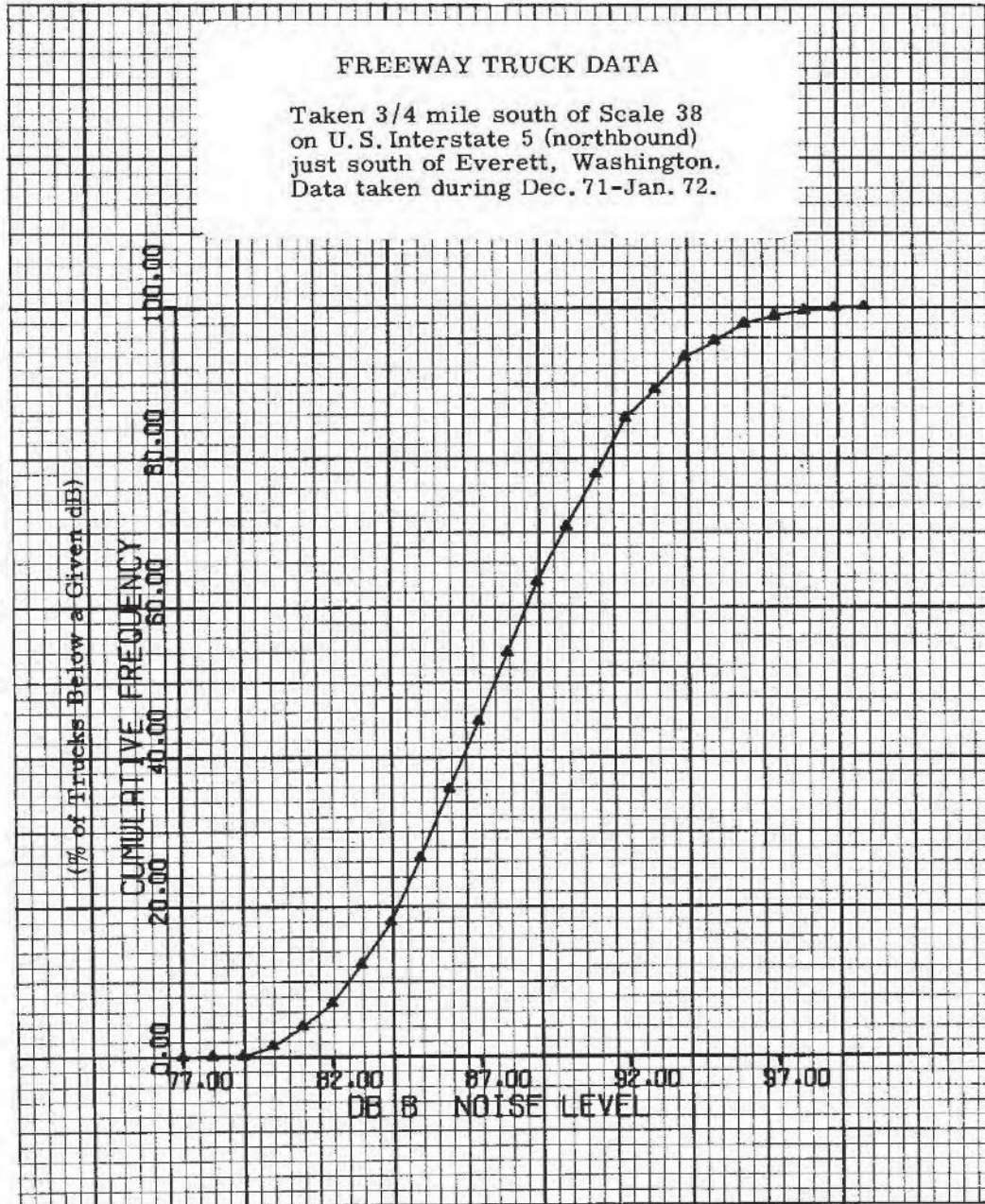


Auguscik-25
(Cont.)

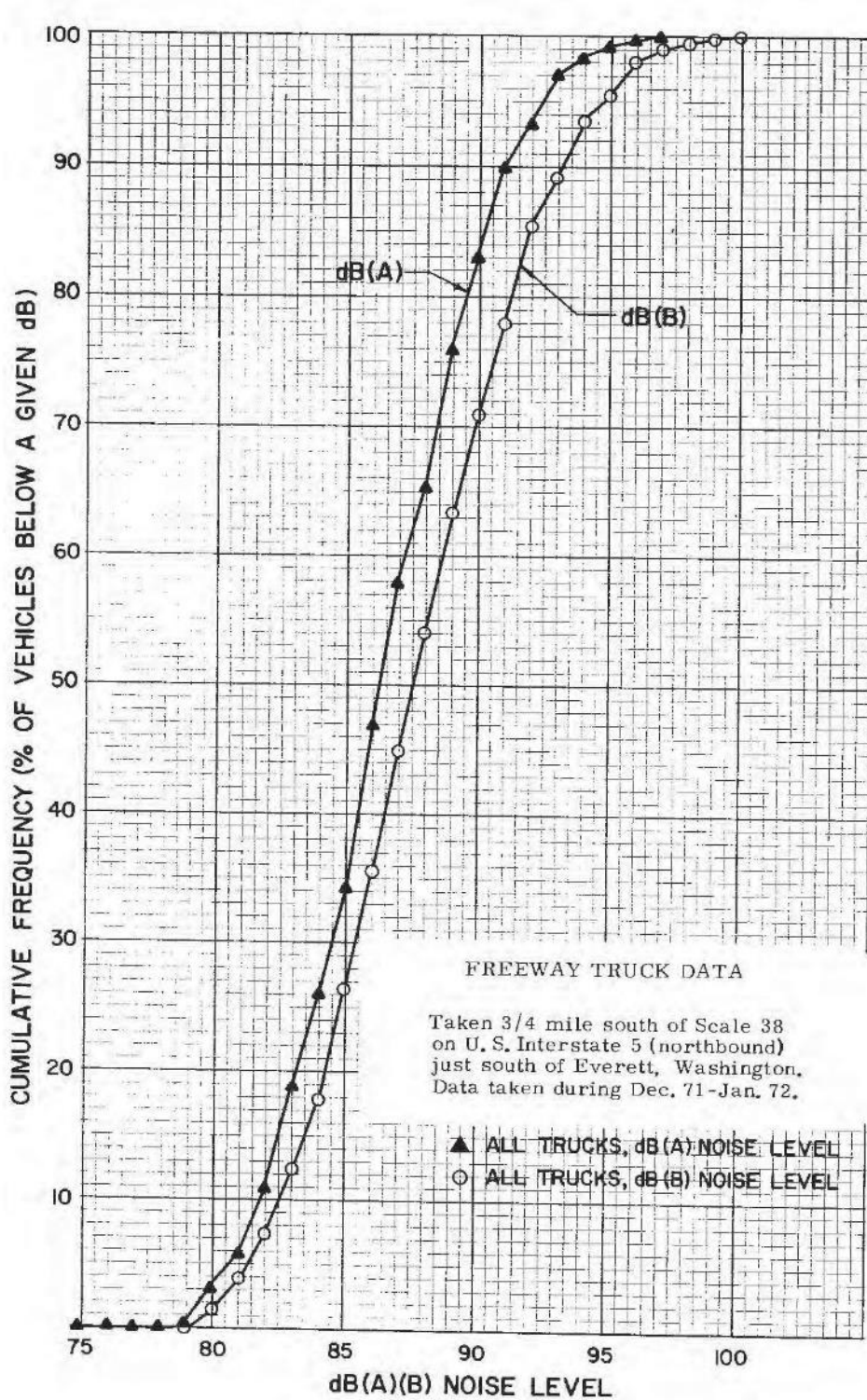
ACCUMULATIVE PERCENTAGE
 OF ALL TRUCKS MEASURED
 B WEIGHTING

SAMPLE SIZE: 582

A23

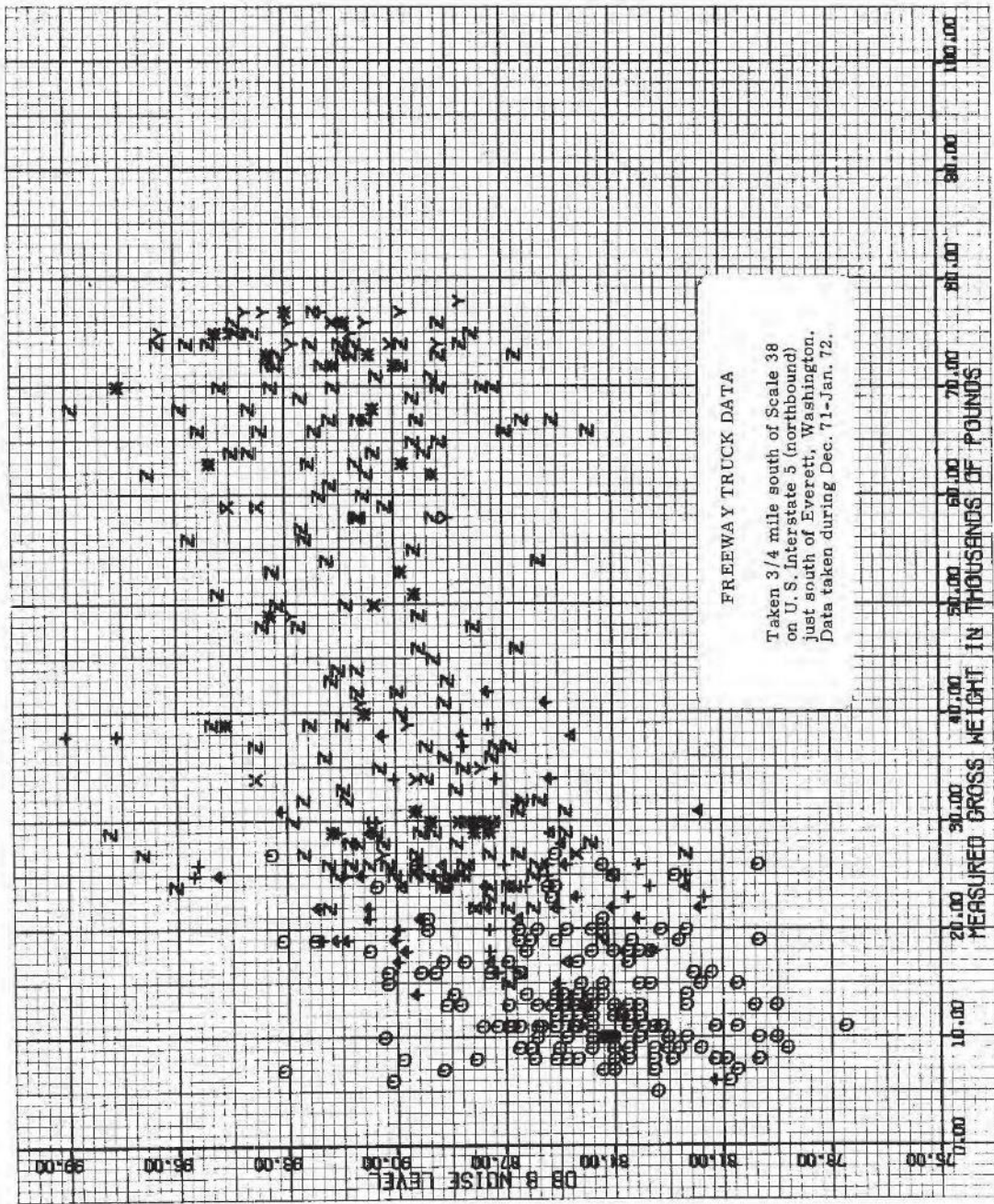


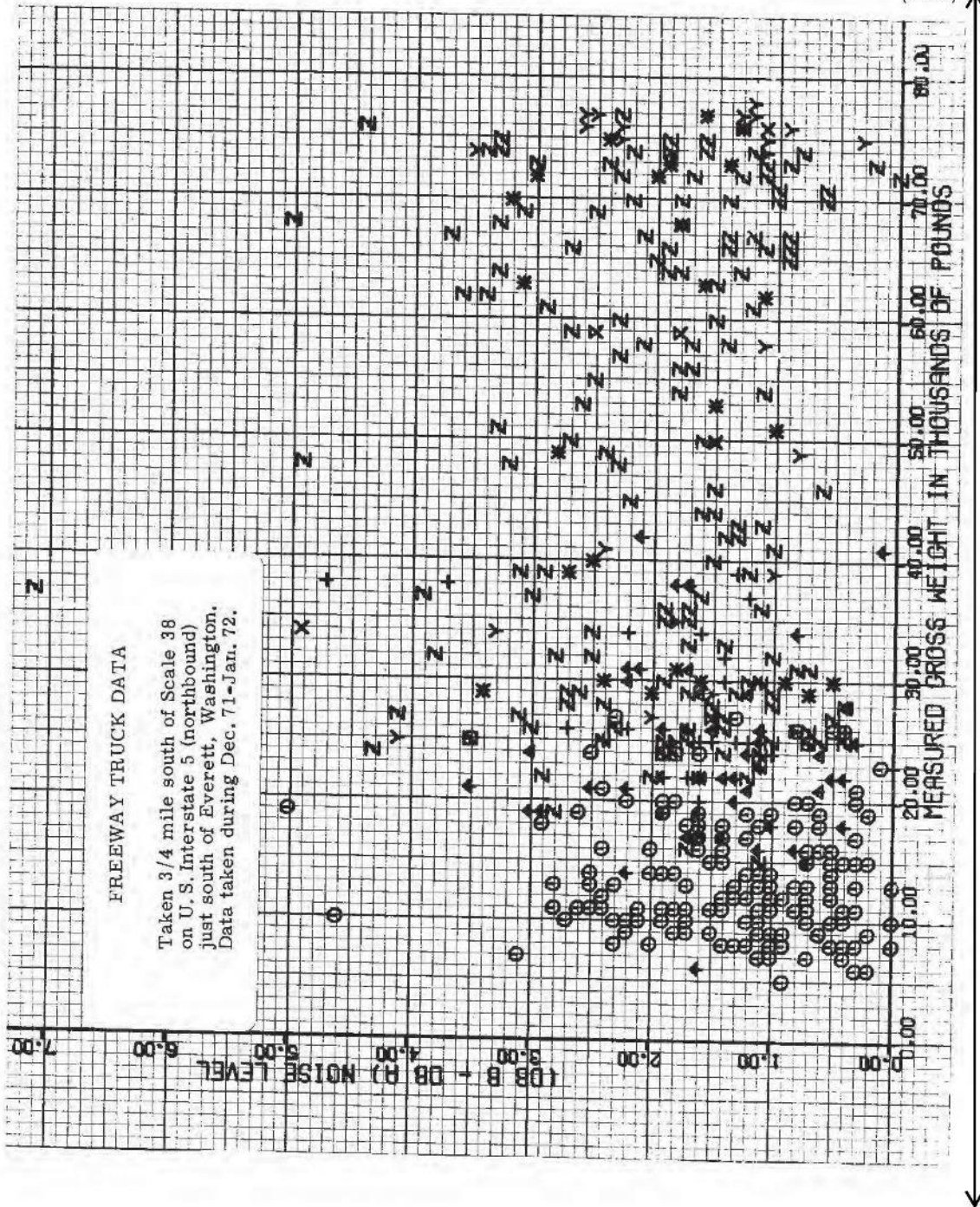
HISTOGRAM OF ALL TRUCKS MEASURED
B WEIGHTING
SAMPLE SIZE: 582

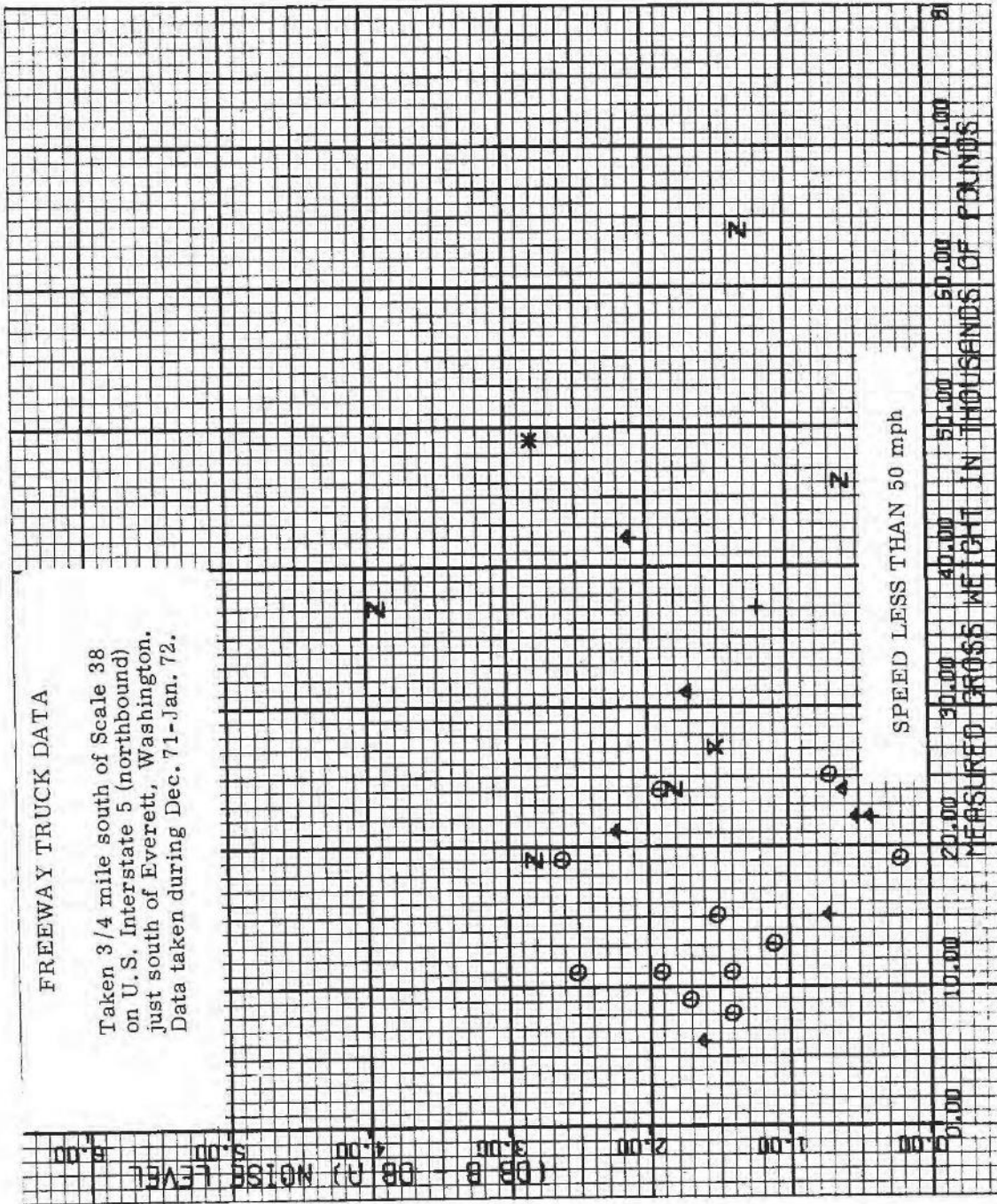


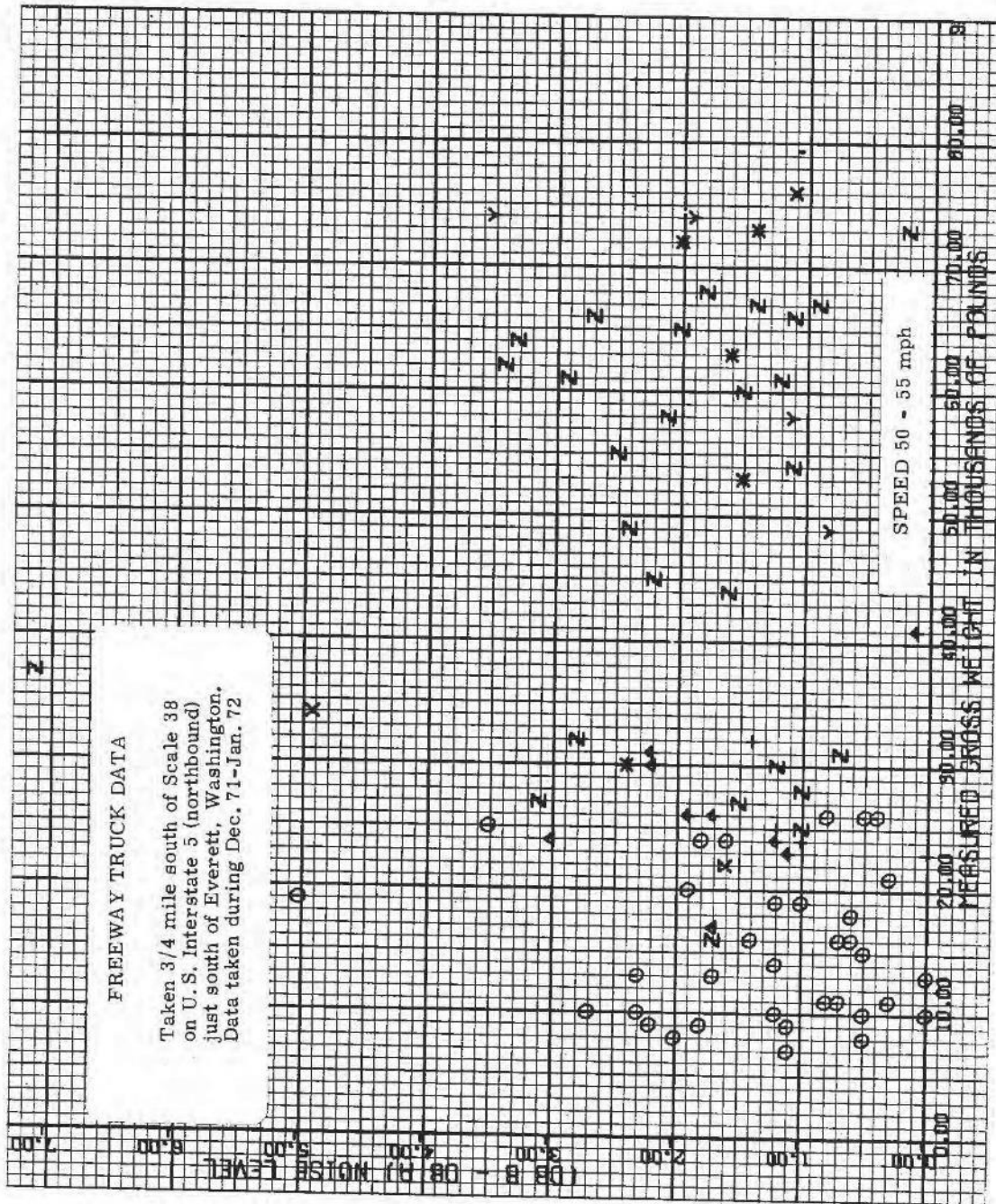
Auguscik-25
(Cont.)

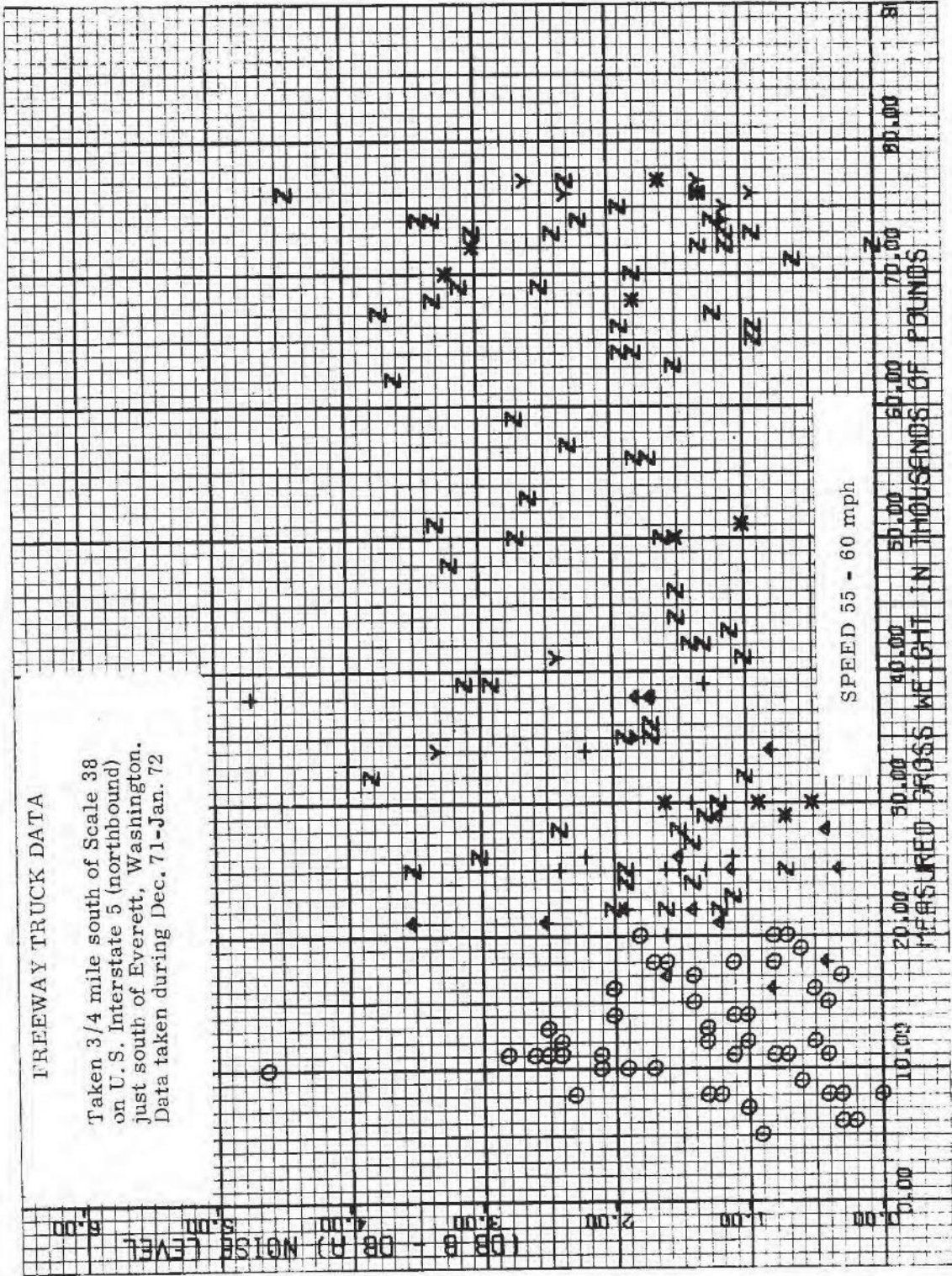
A25



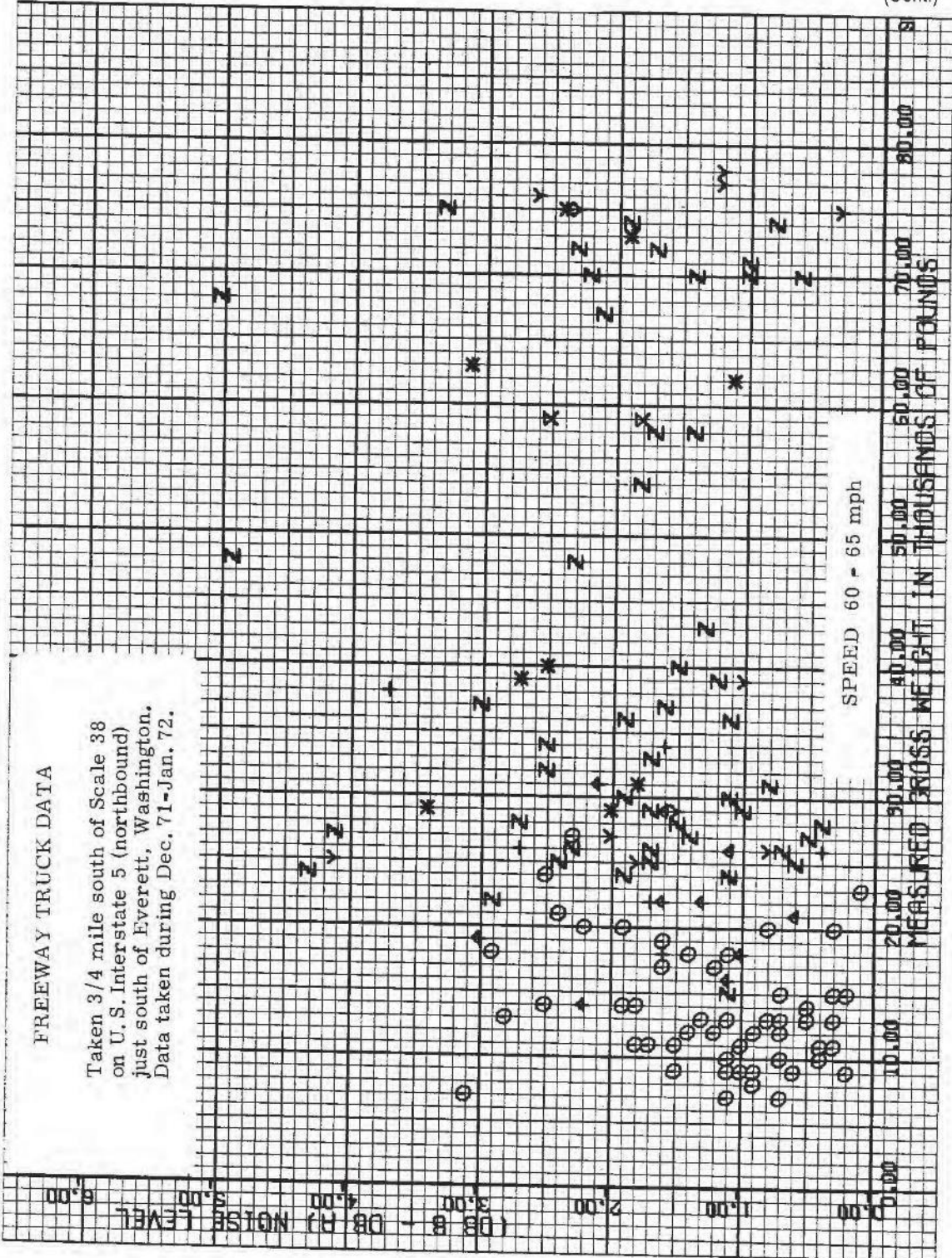


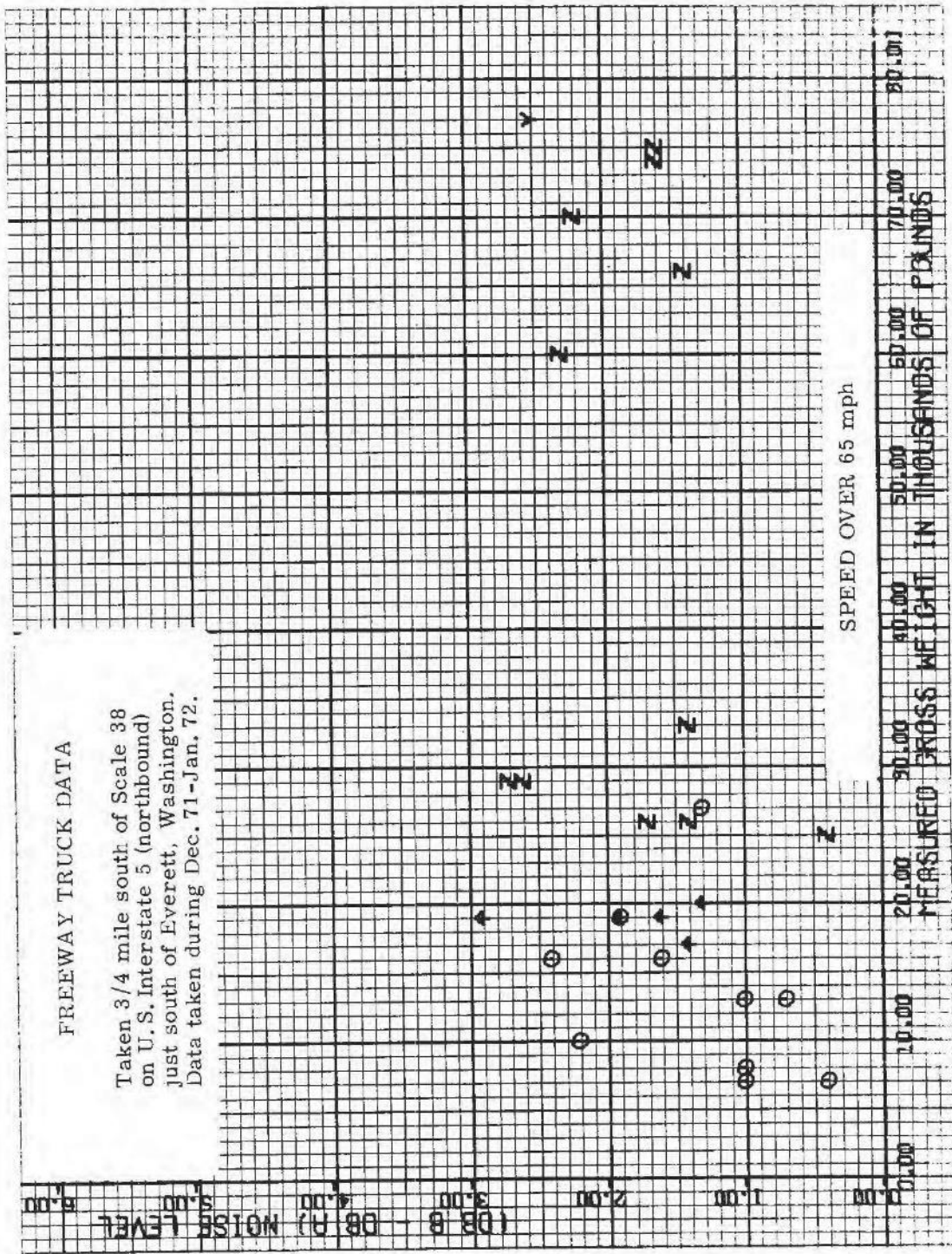


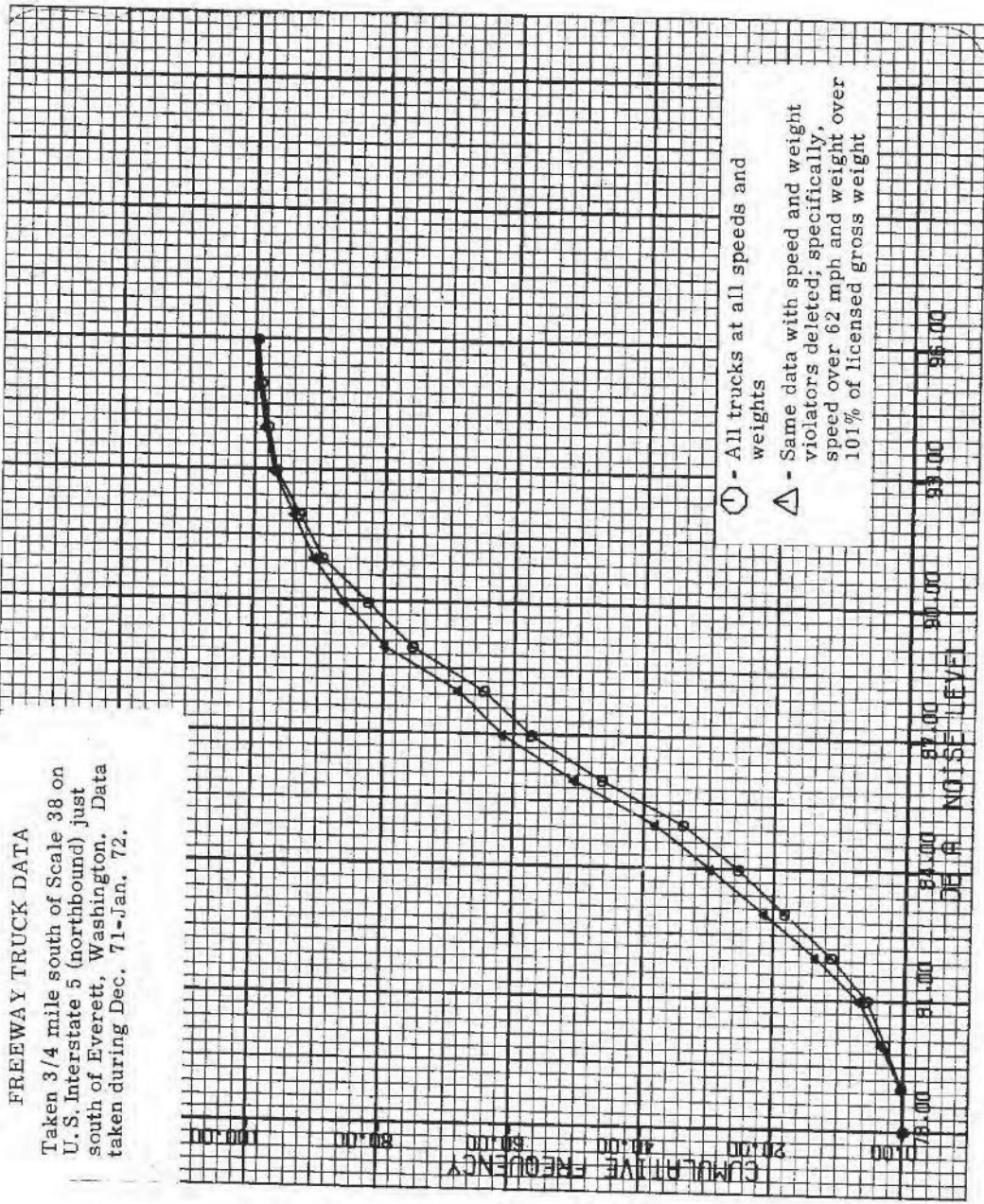




A30



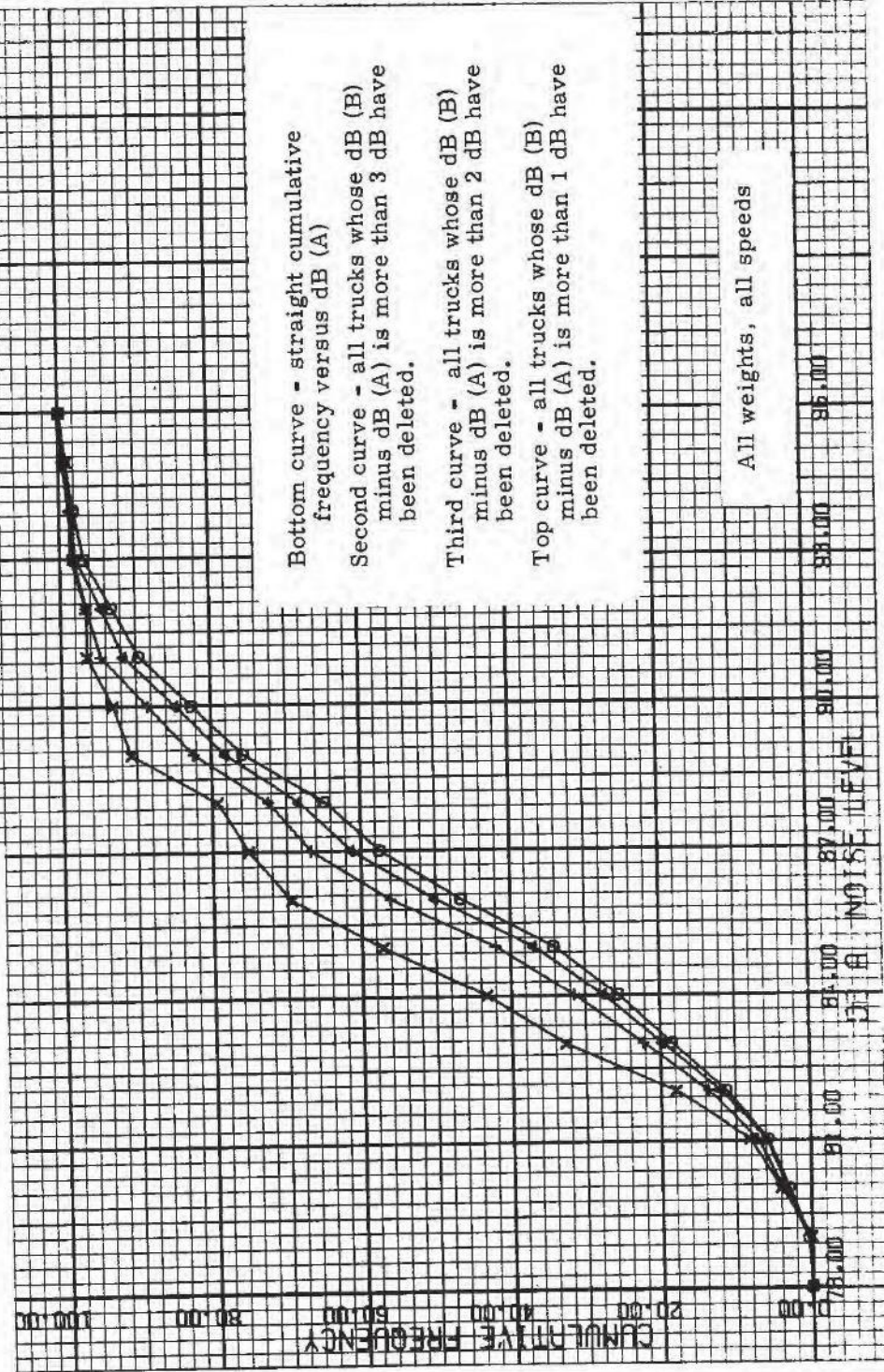


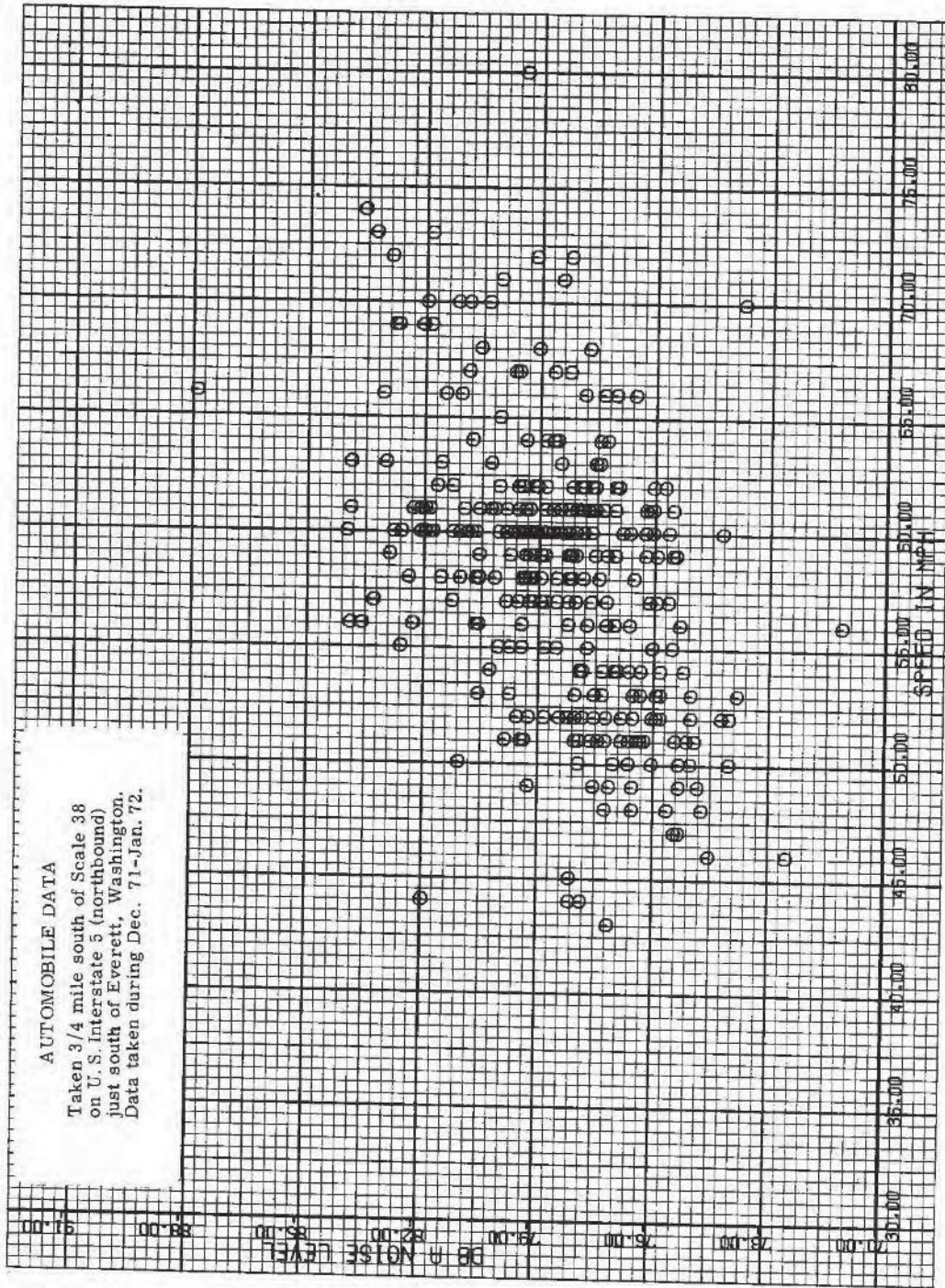


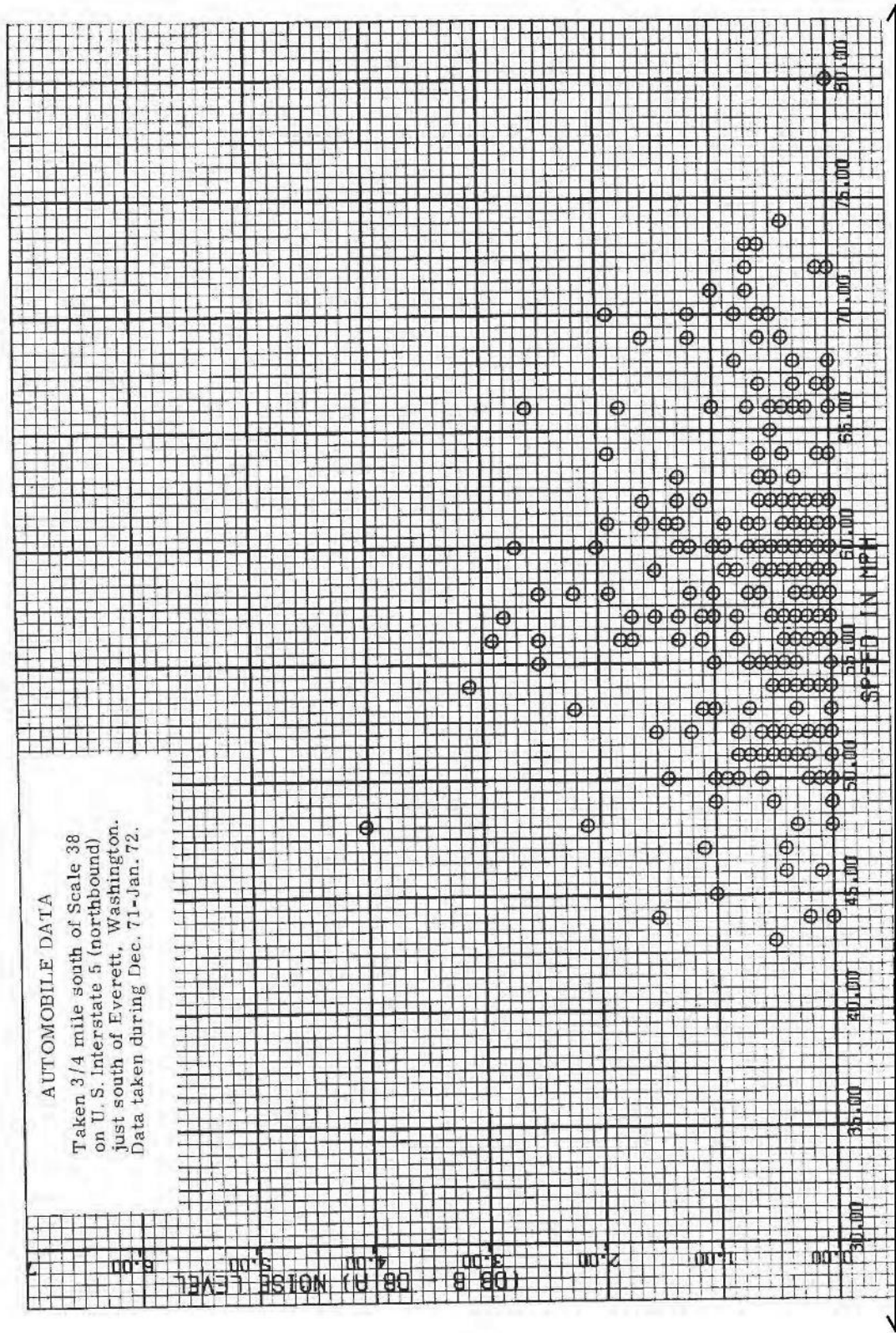
Effect on cumulative curve of all low frequency noise of vehicles

FREWAY TRUCK DATA

Taken 3/4 mile south of Scale 38 on U.S. Interstate 5 (northbound) just south of Everett, Washington. Data taken during Dec. 71-Jan. 72.







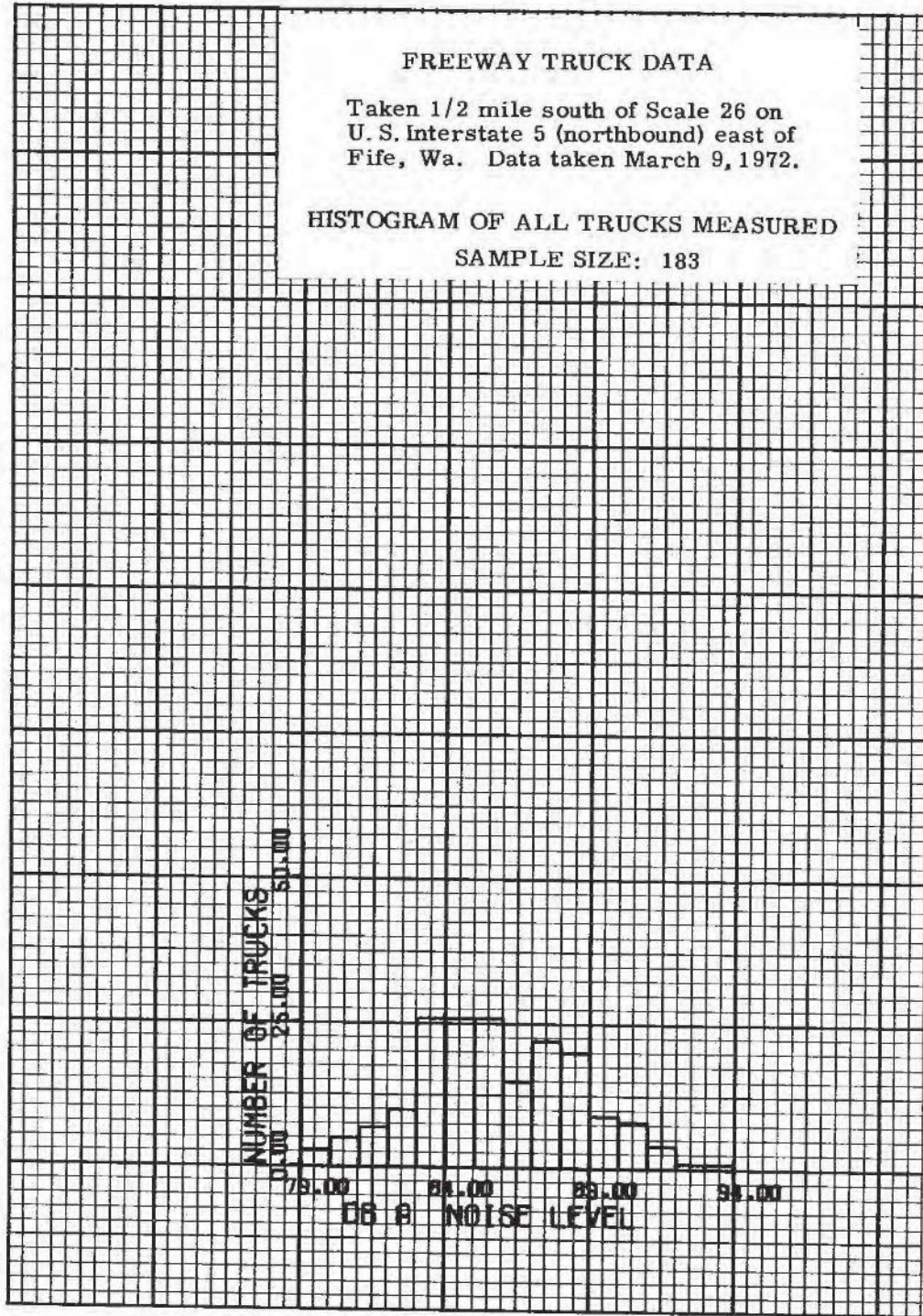
Auguscik-25
 (Cont.)

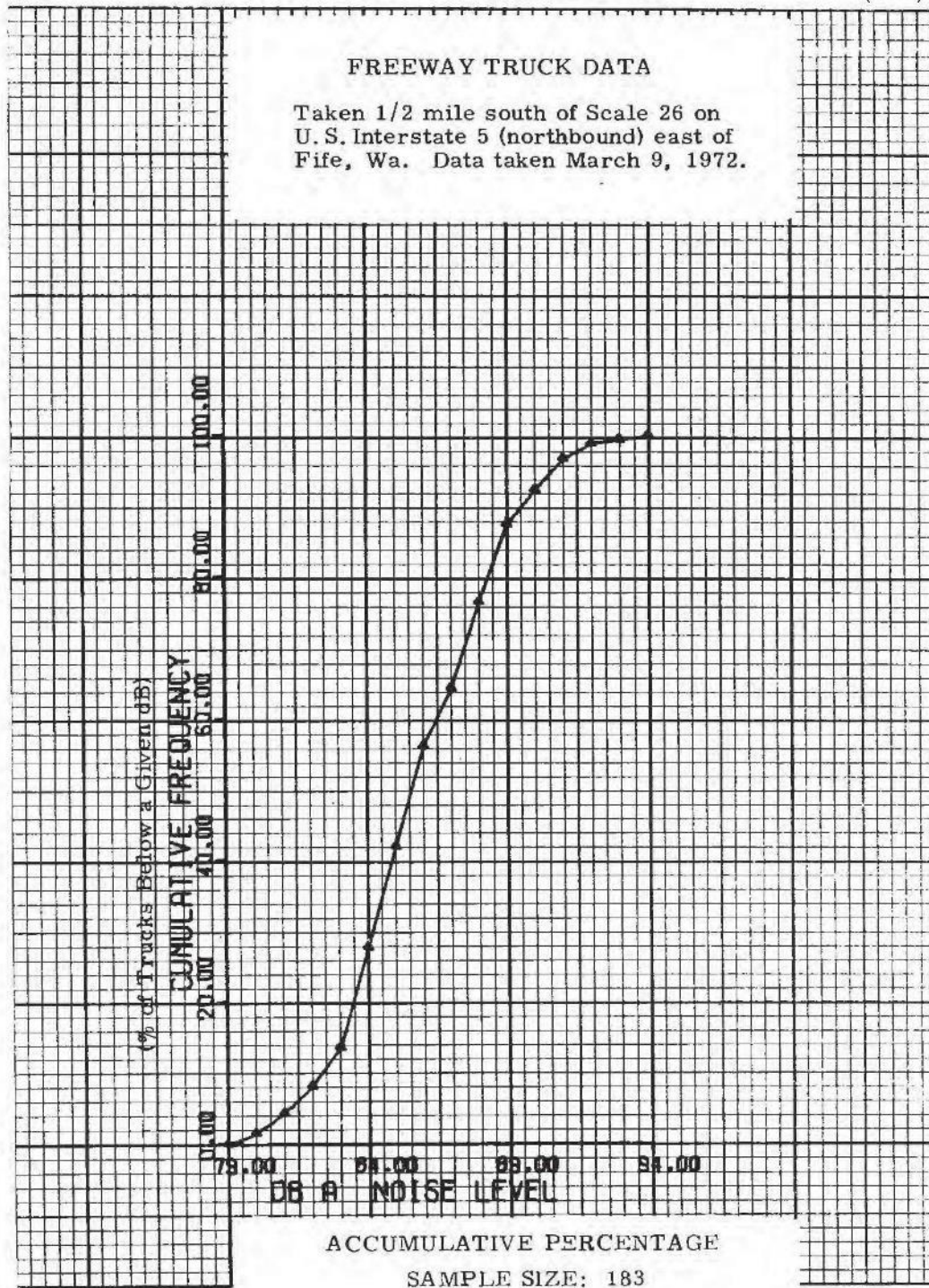
APPENDIX B

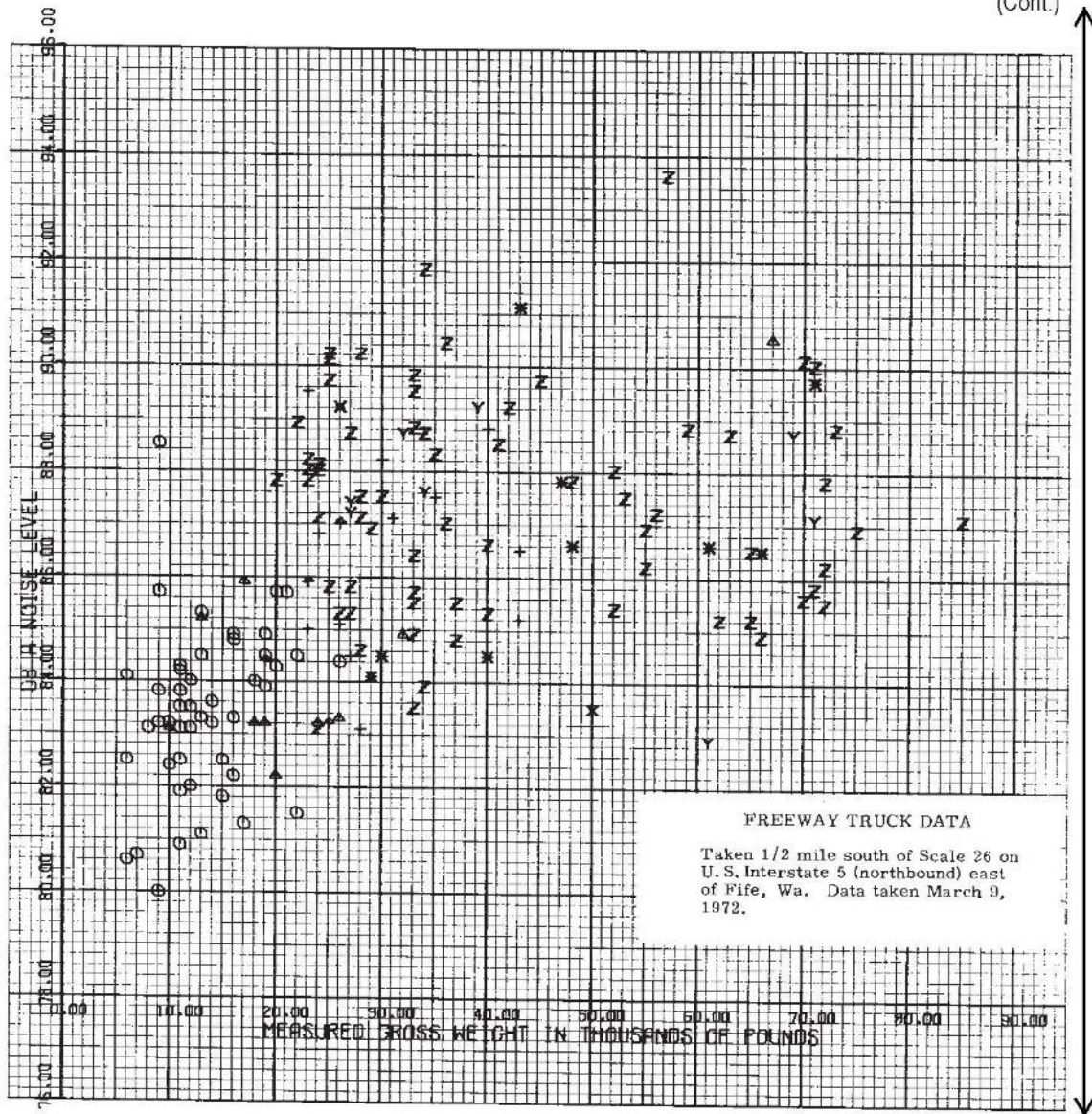
Auguscik-25
(Cont.)

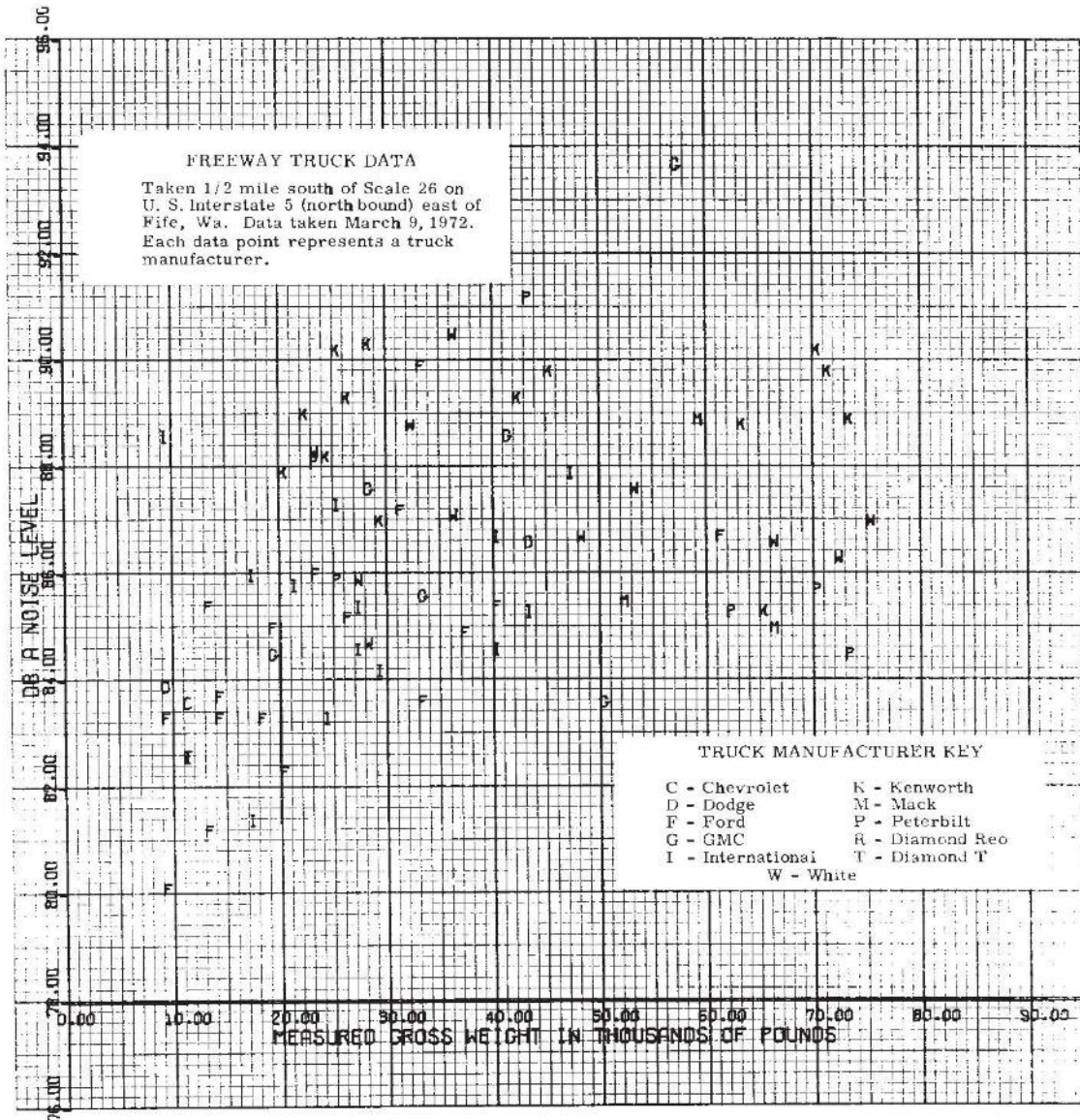
**DATA TAKEN MARCH 9, 1972, 1/2 MILE SOUTH OF SCALE 26 ON U.S. INTERSTATE 5
(NORTHBOUND) EAST OF FIFE, WASHINGTON.**

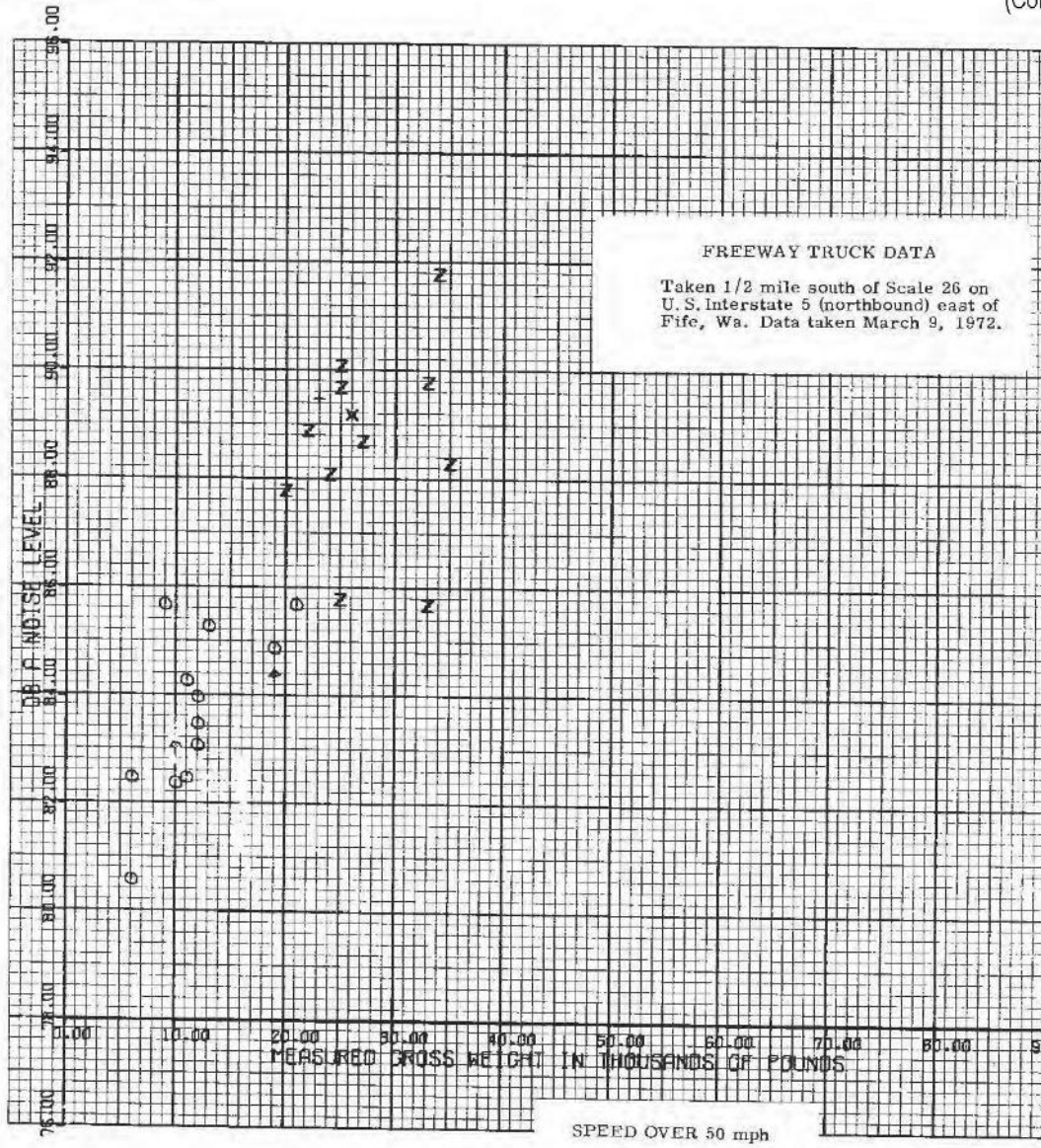
(See Figure 17 in main text for key to symbols representing each class of truck.)

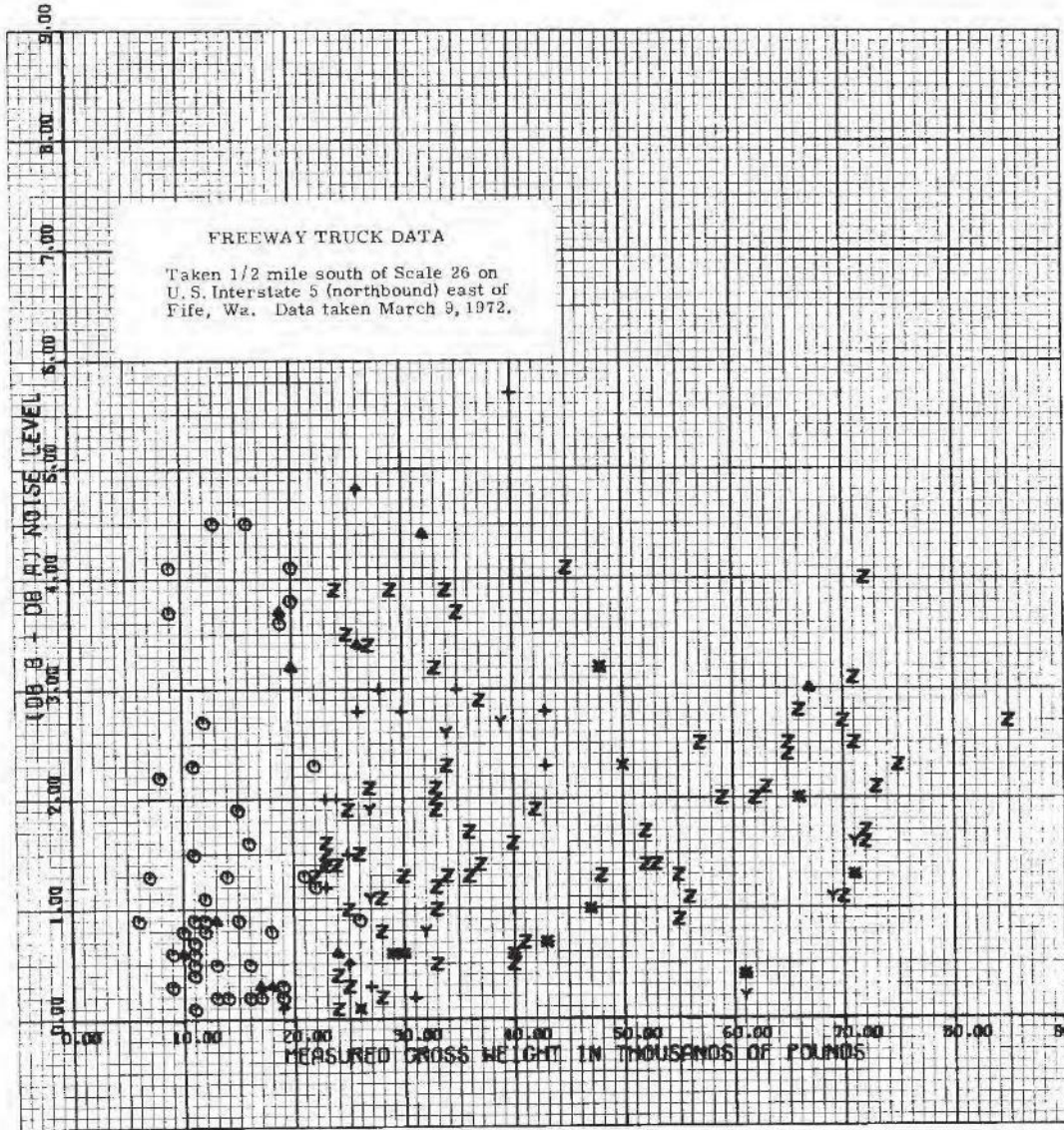




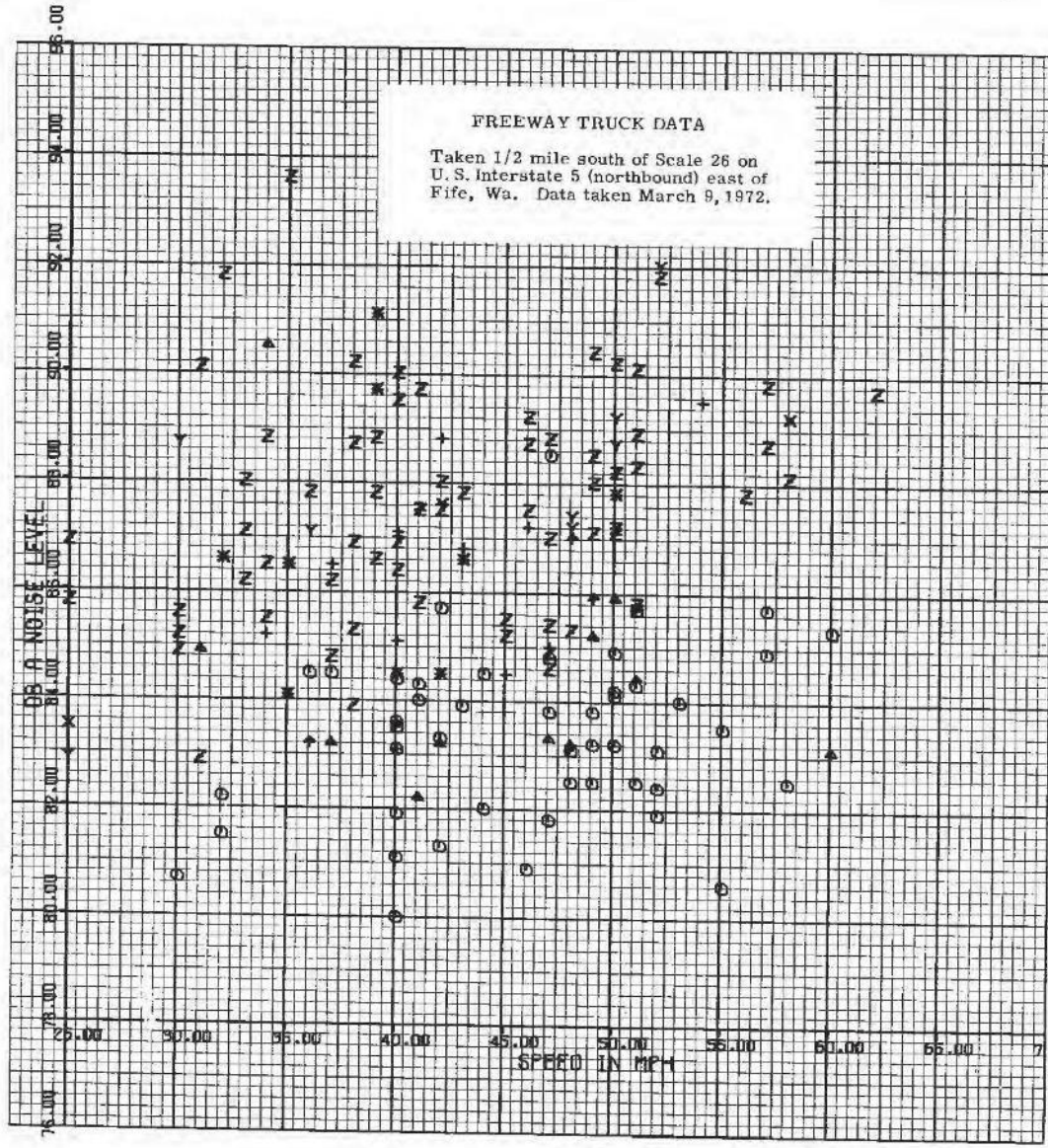


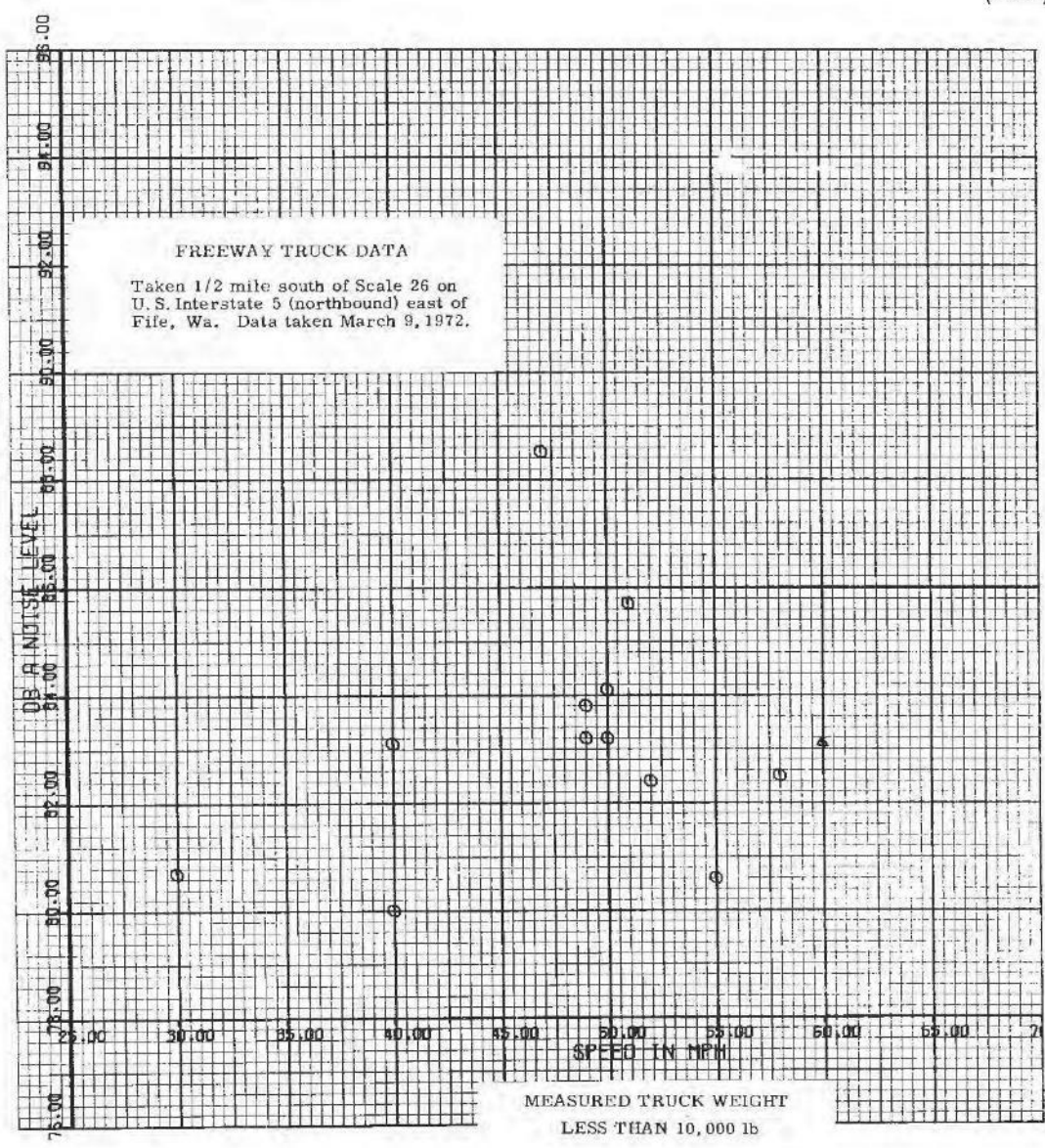


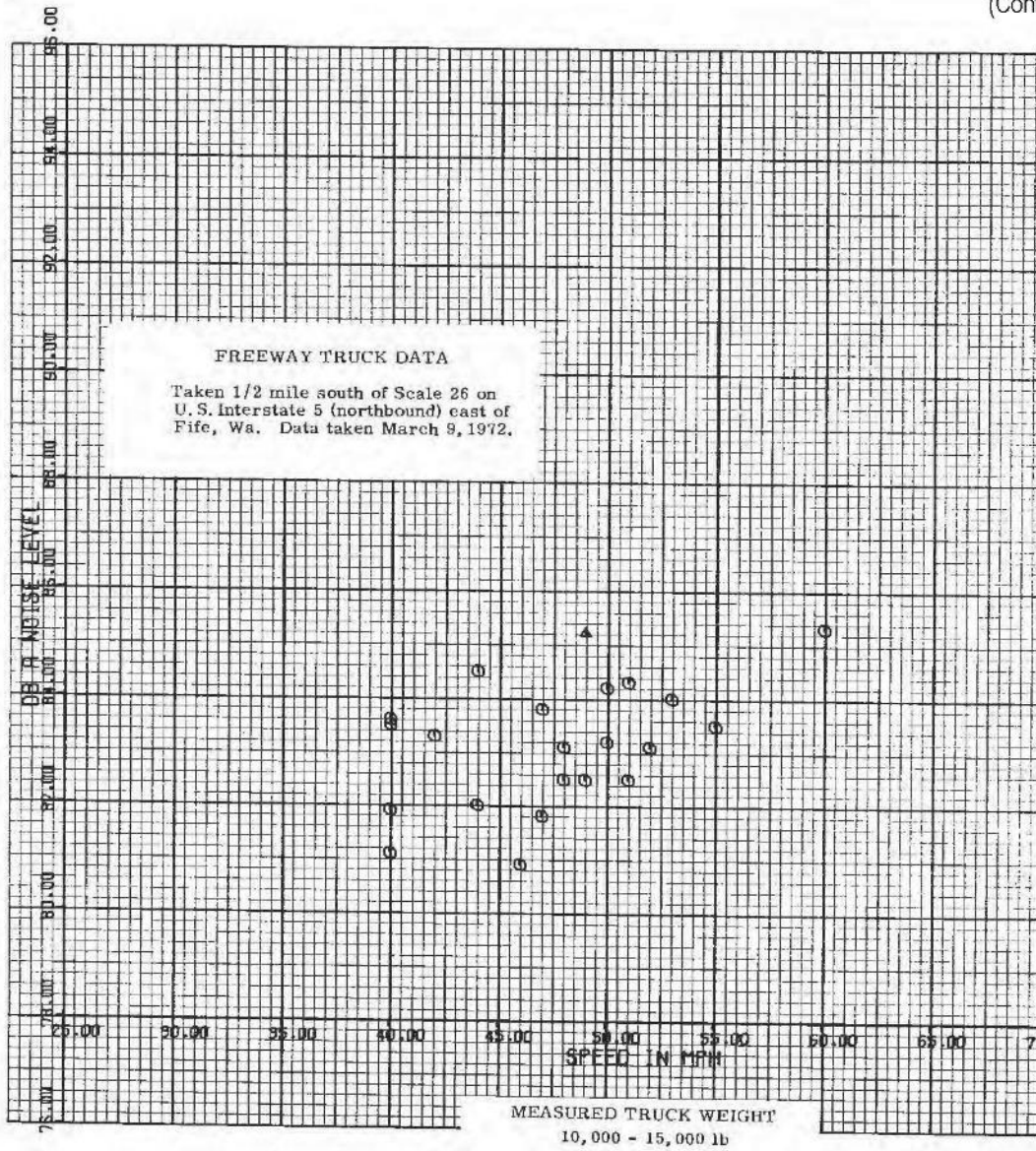


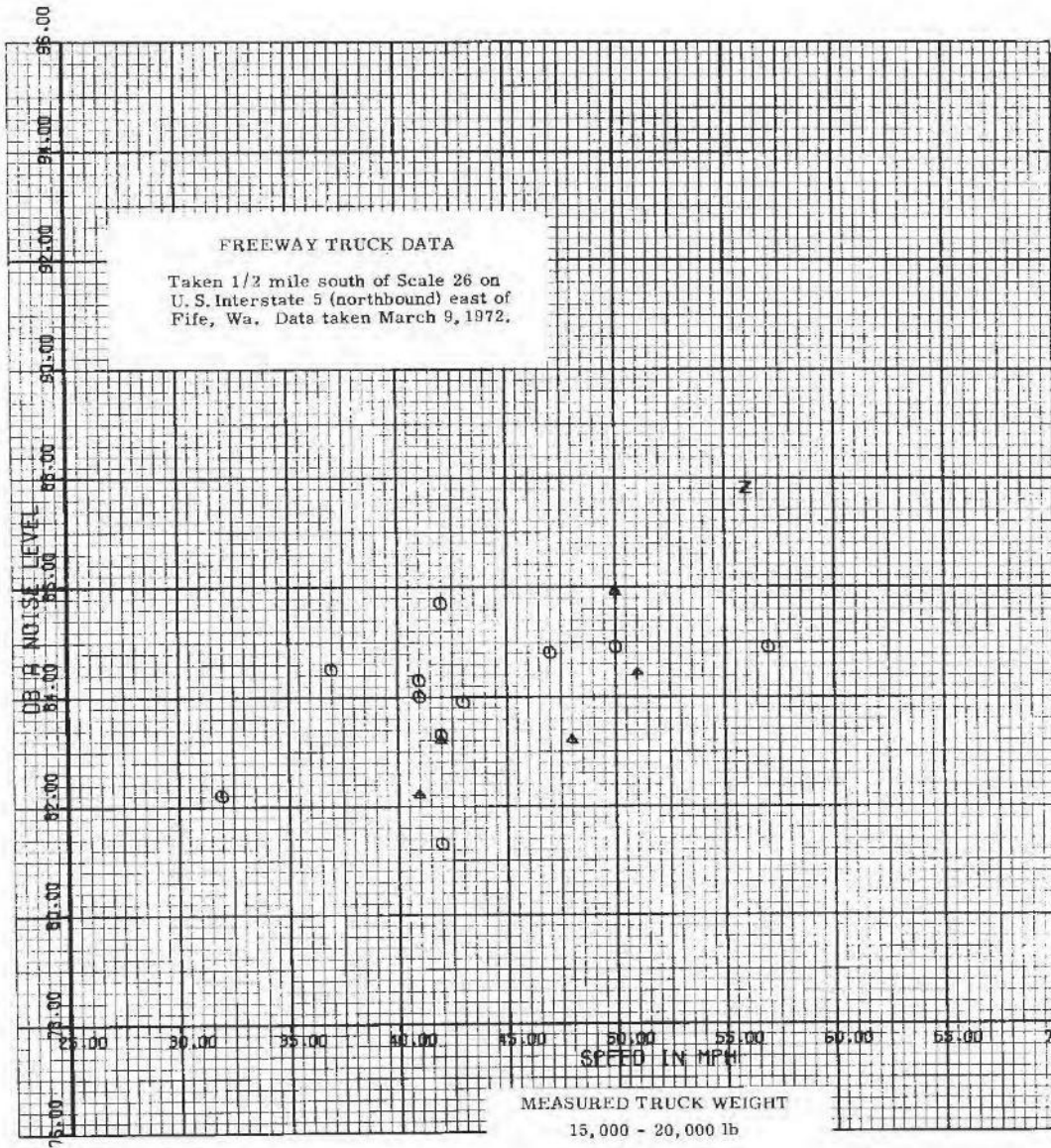


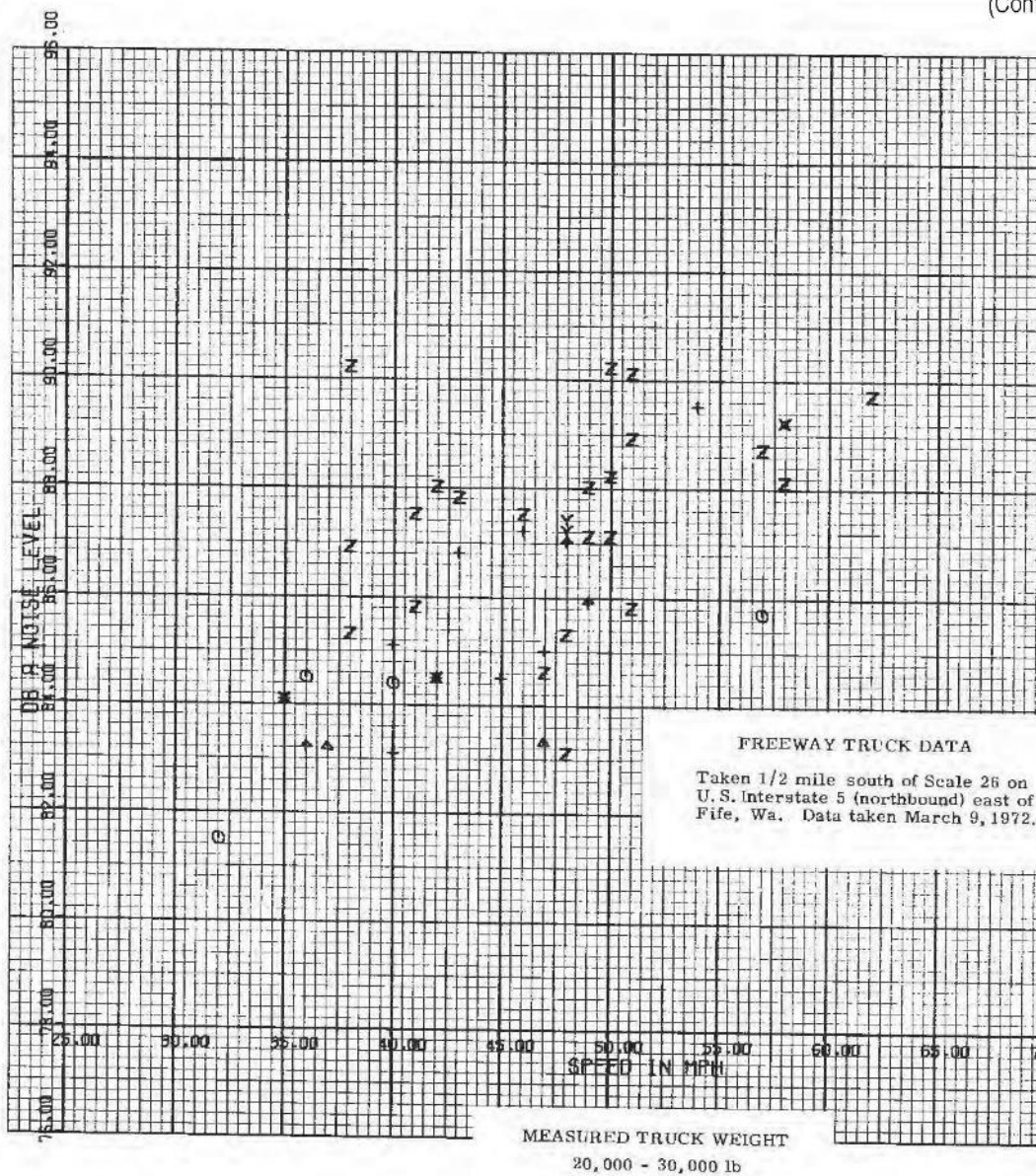
B6

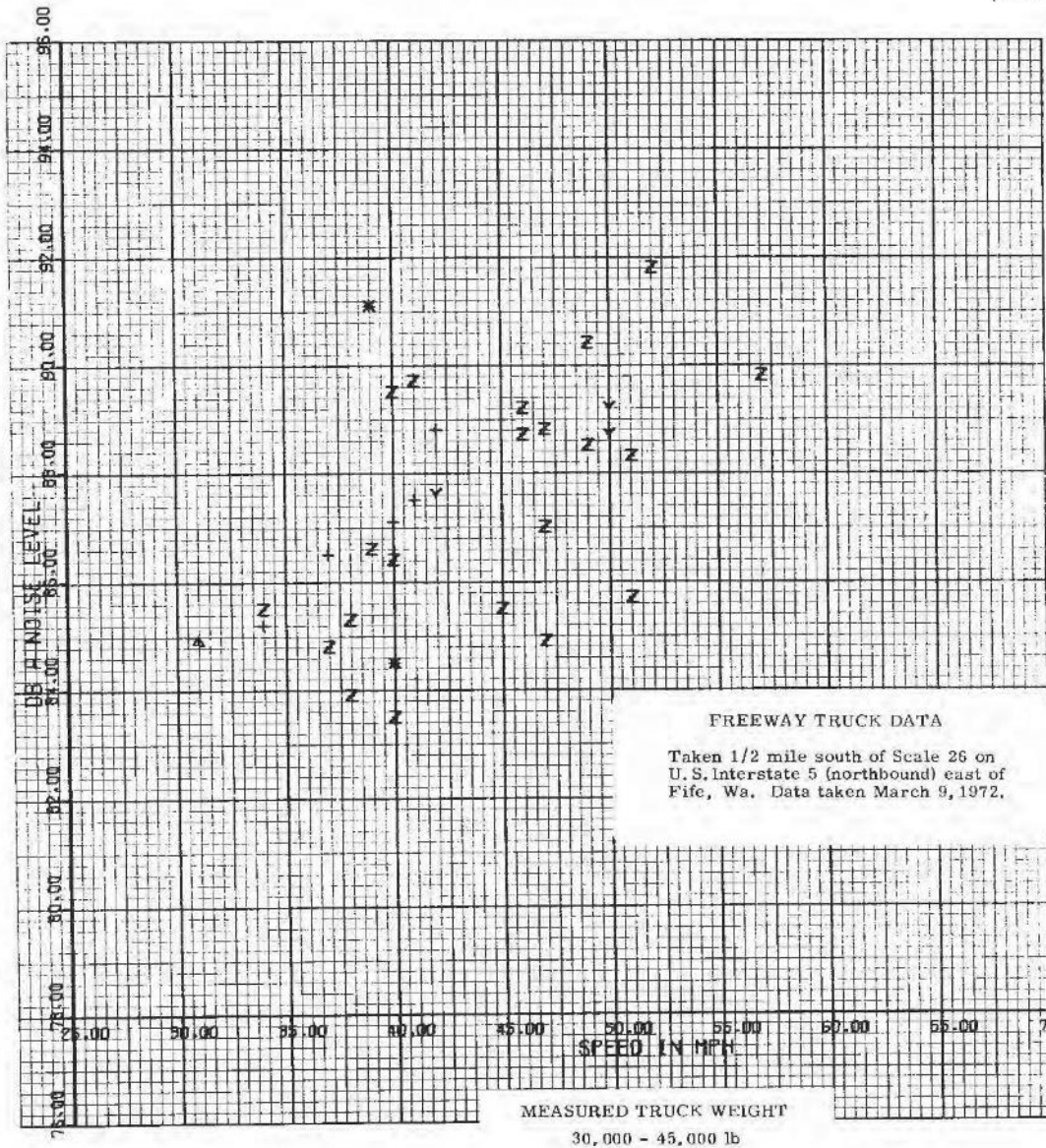


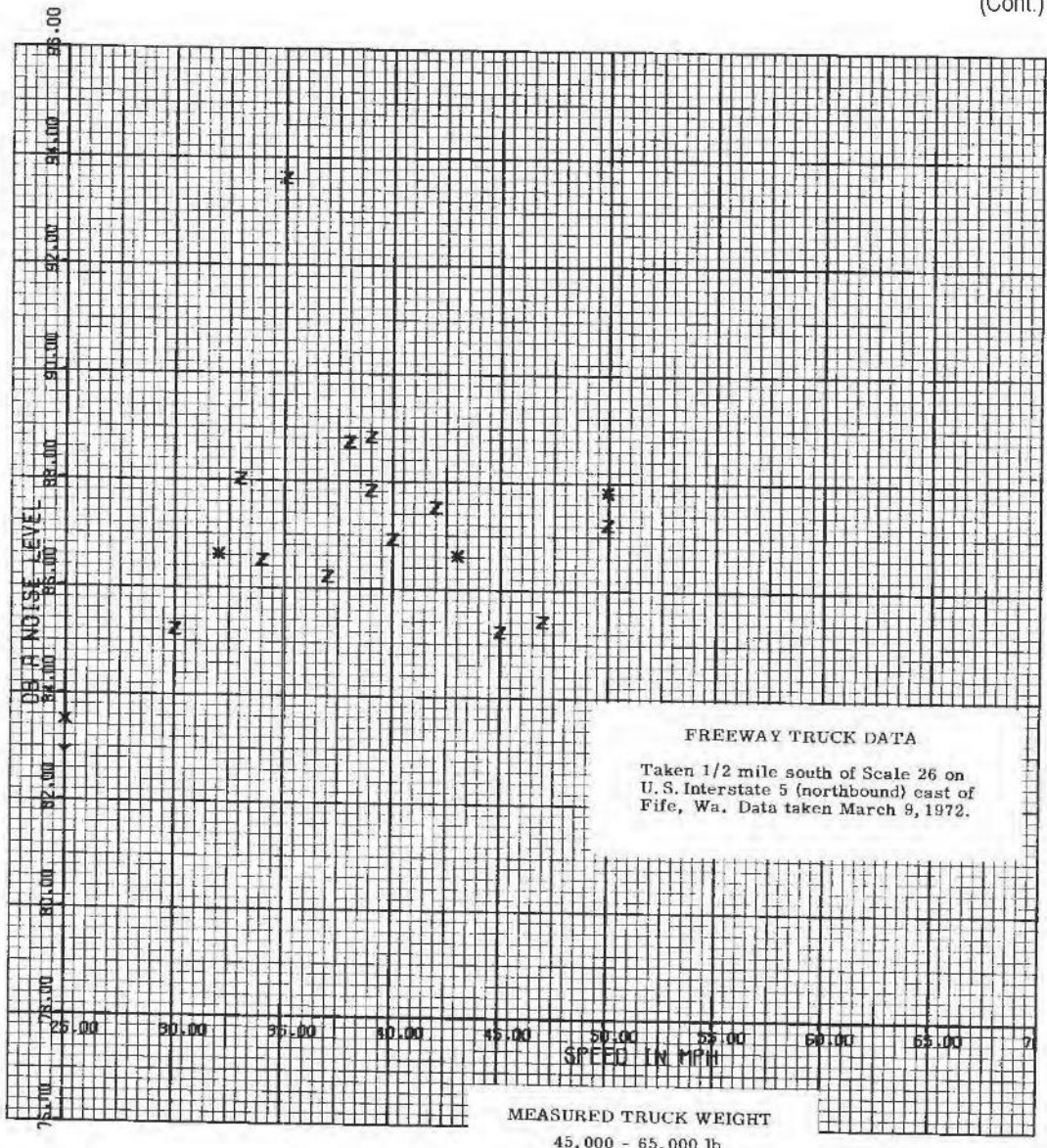


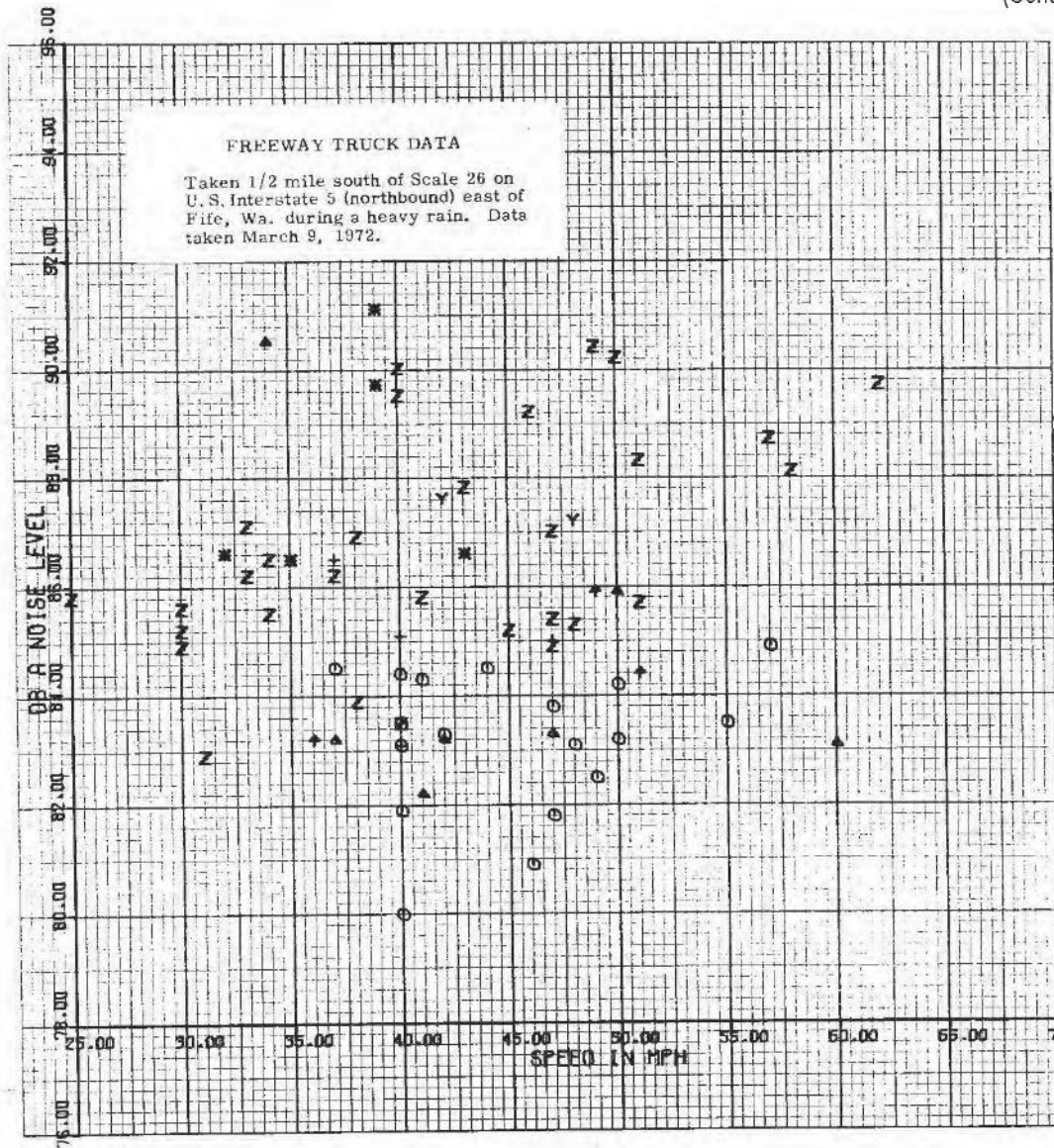


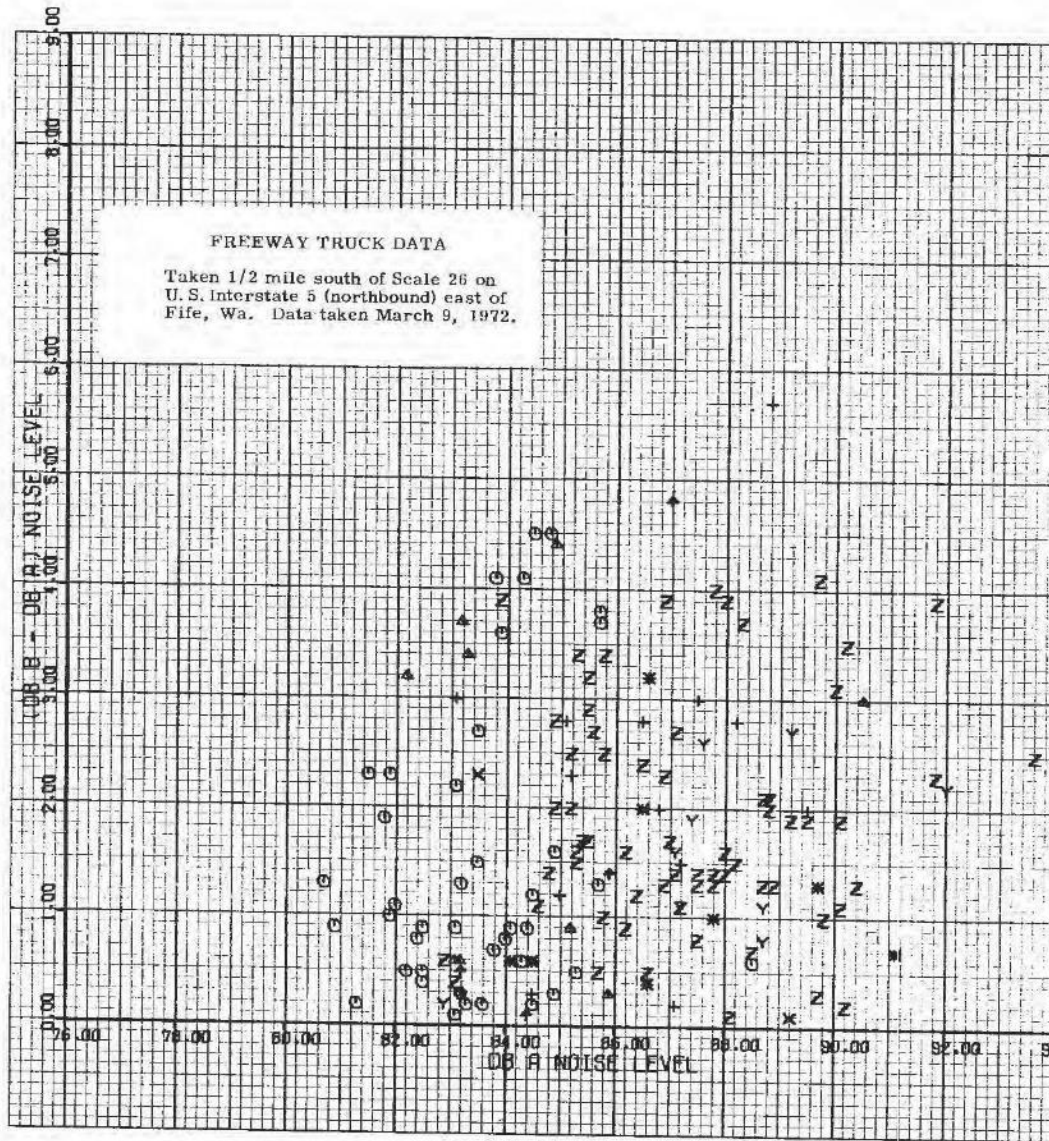













Auguscik-25
(Cont.)

APPENDIX C

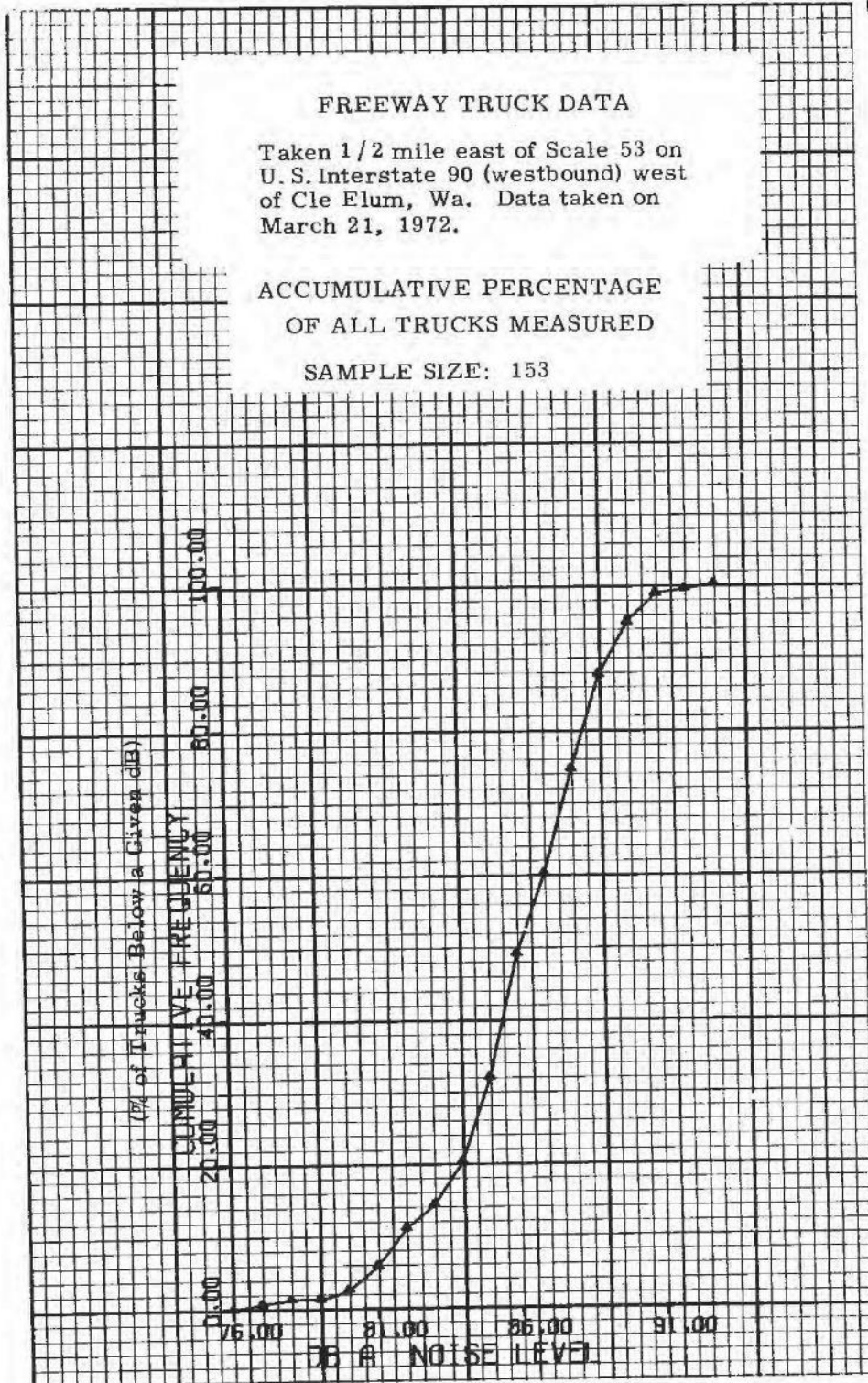
**DATA TAKEN MARCH 21, 1972, 1/2 MILE EAST OF SCALE 53 ON U.S. INTERSTATE 90
(WESTBOUND) WEST OF CLE ELUM, WASHINGTON.**

(See Figure 17 in main text for key to symbols representing each class of truck.)

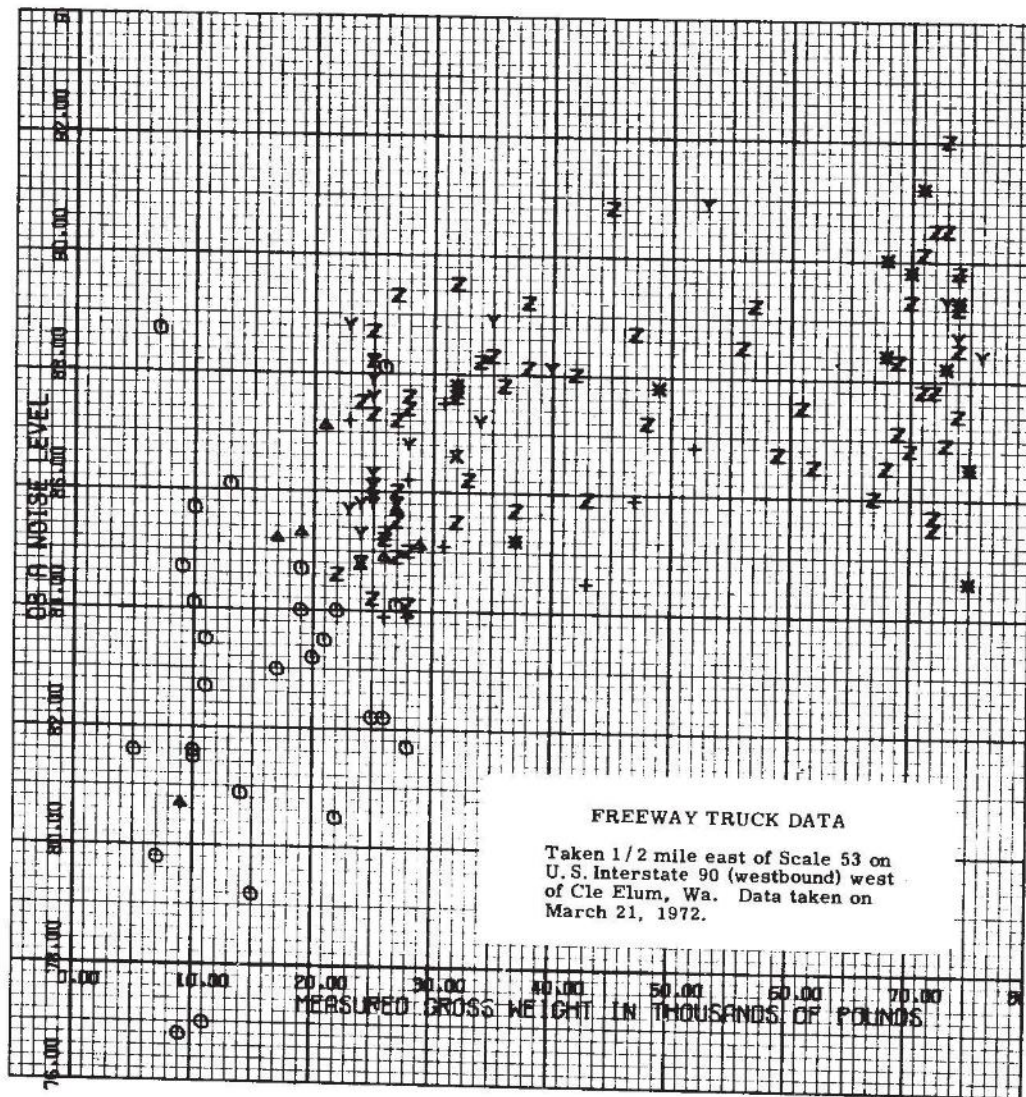


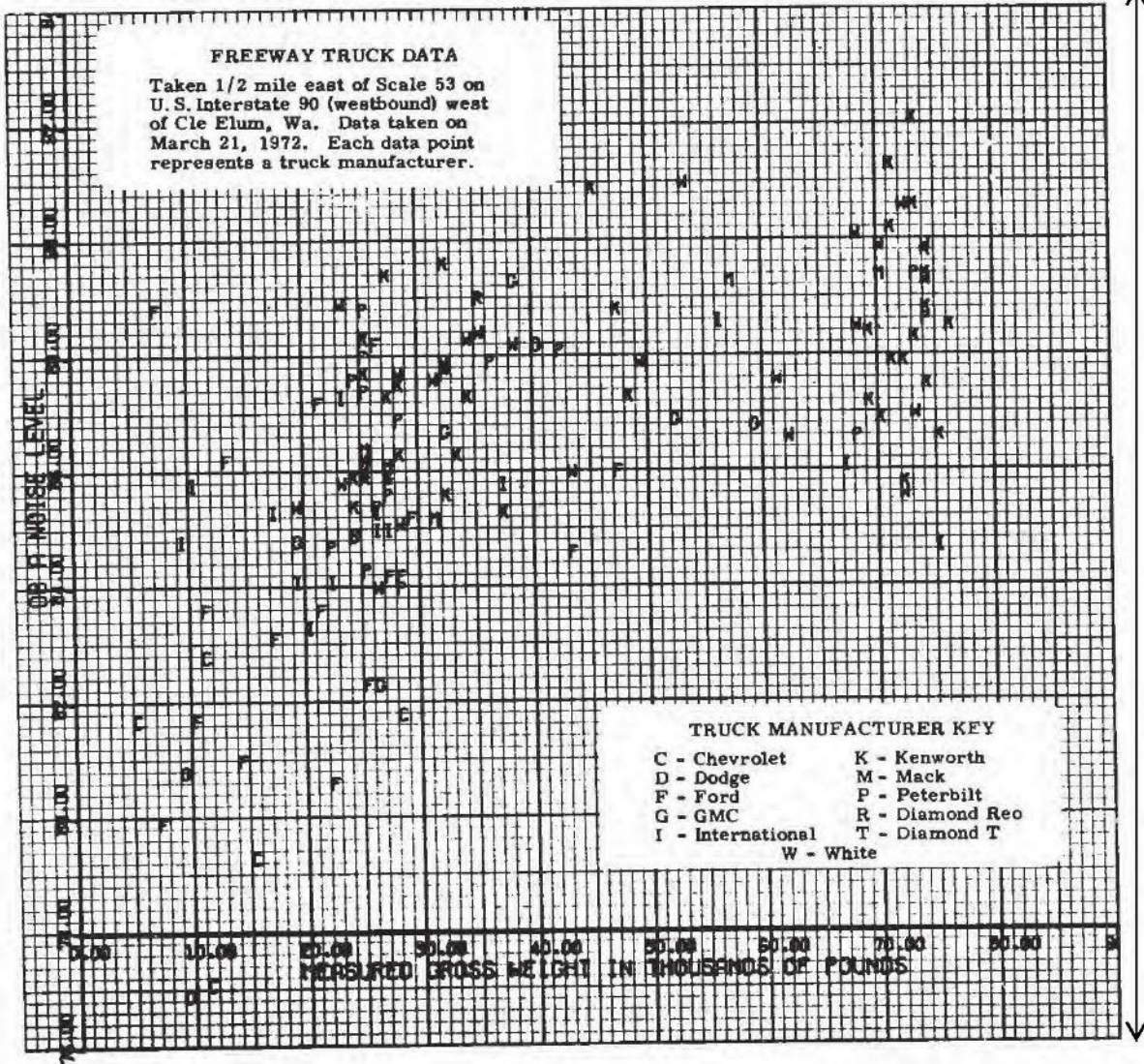


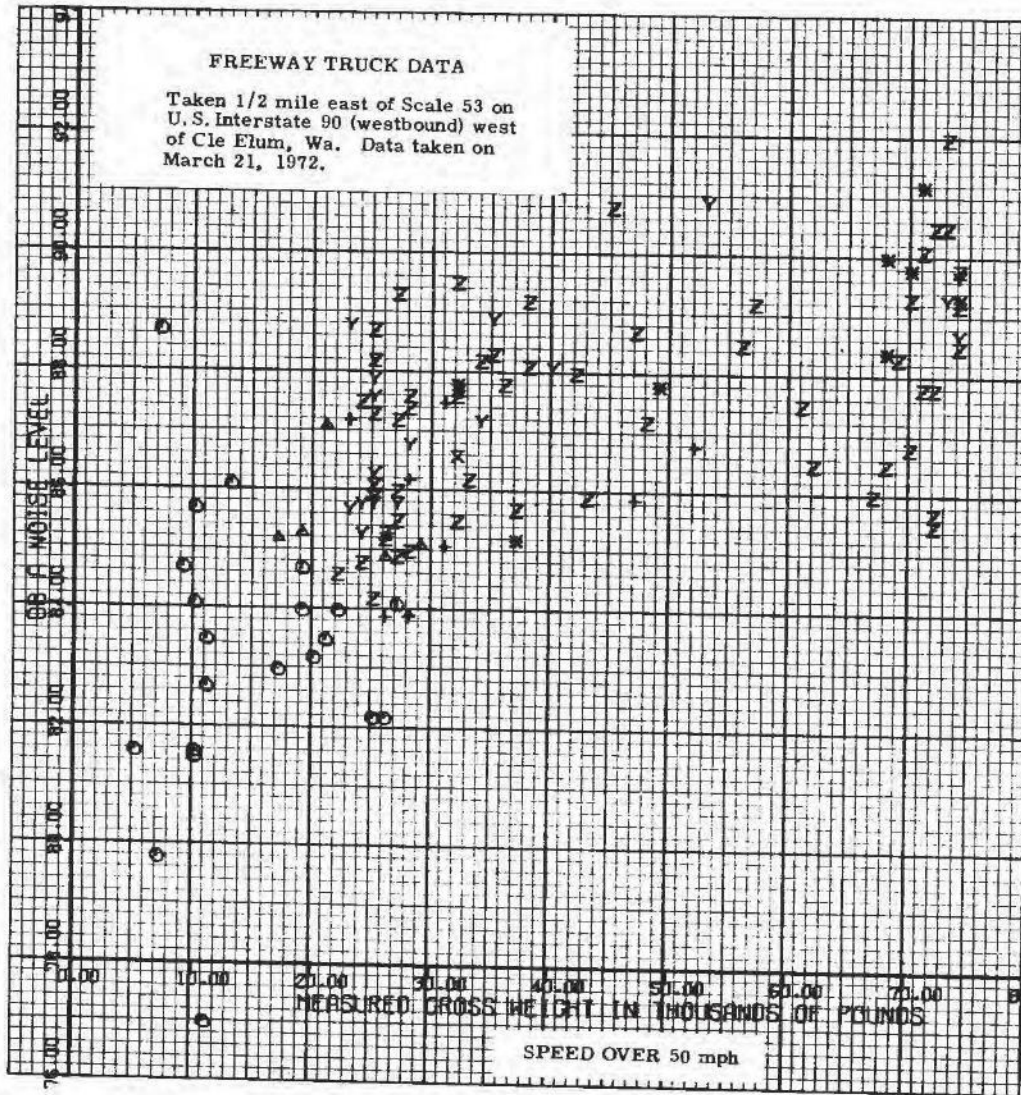
C1

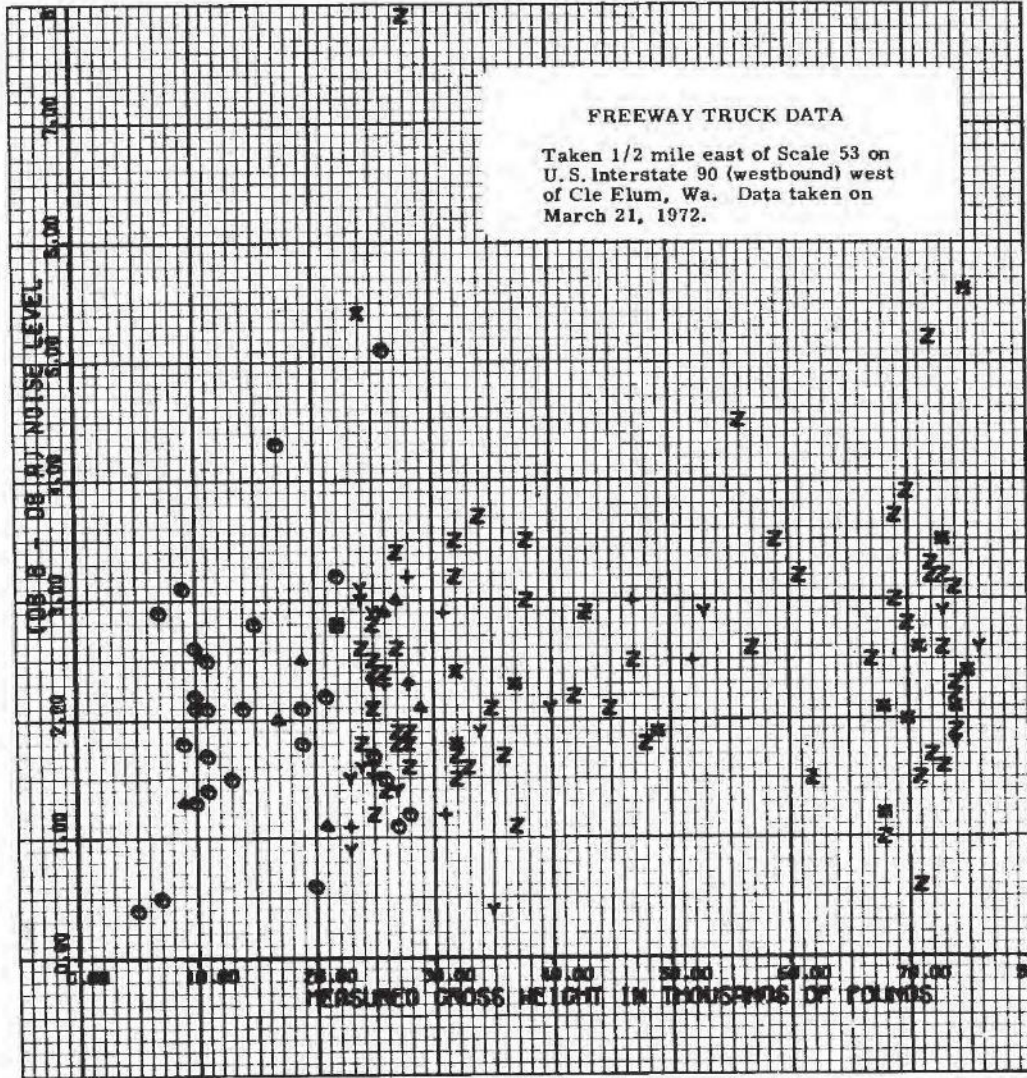


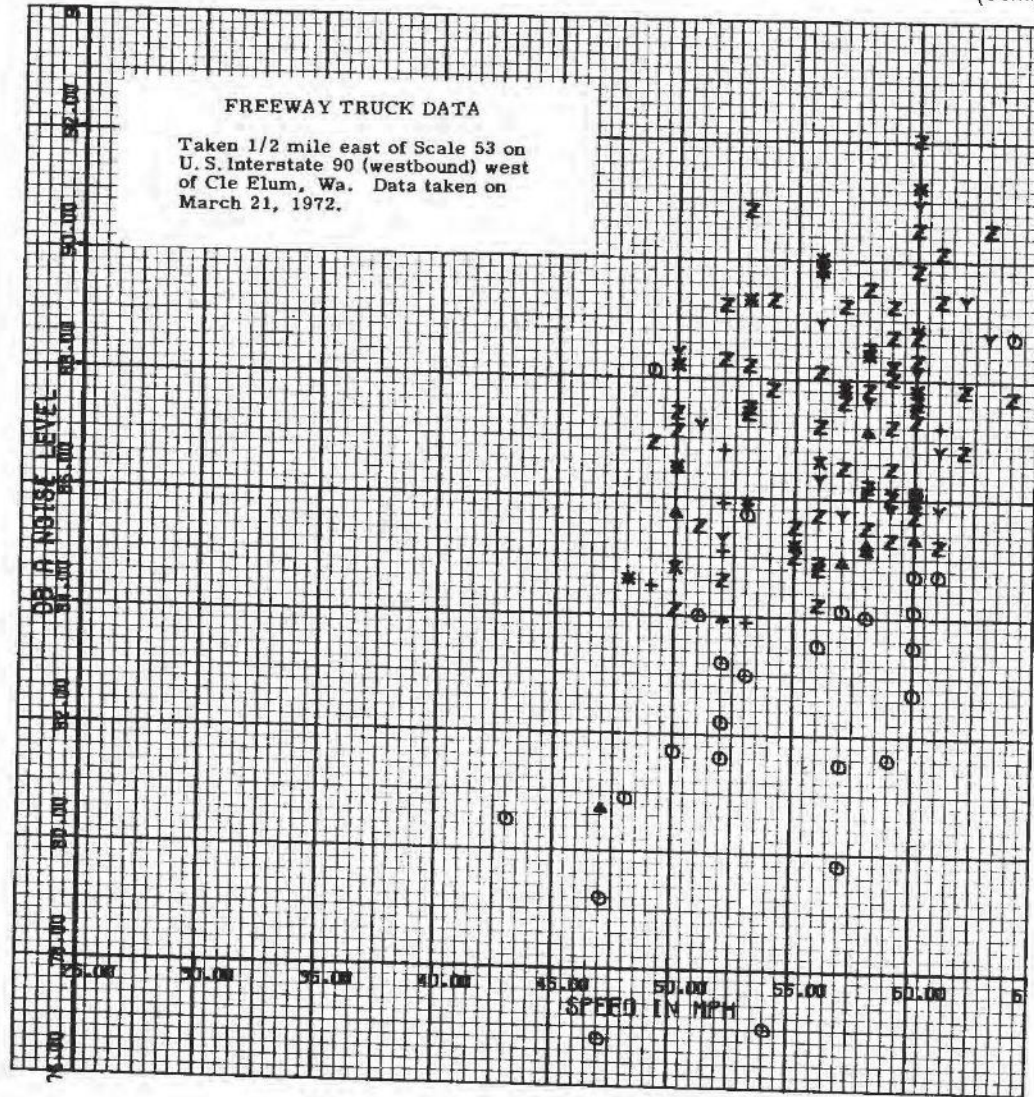
C2

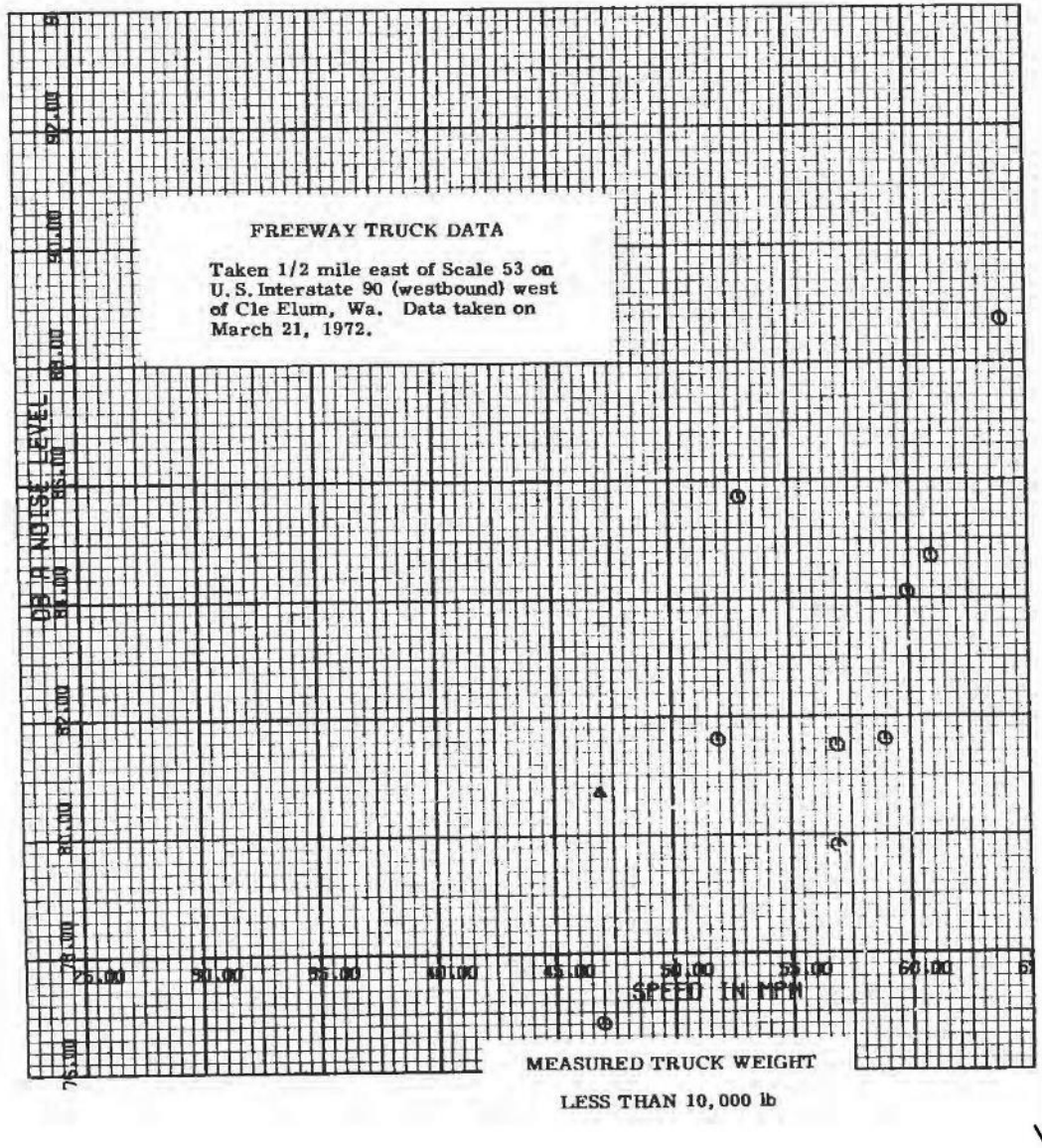


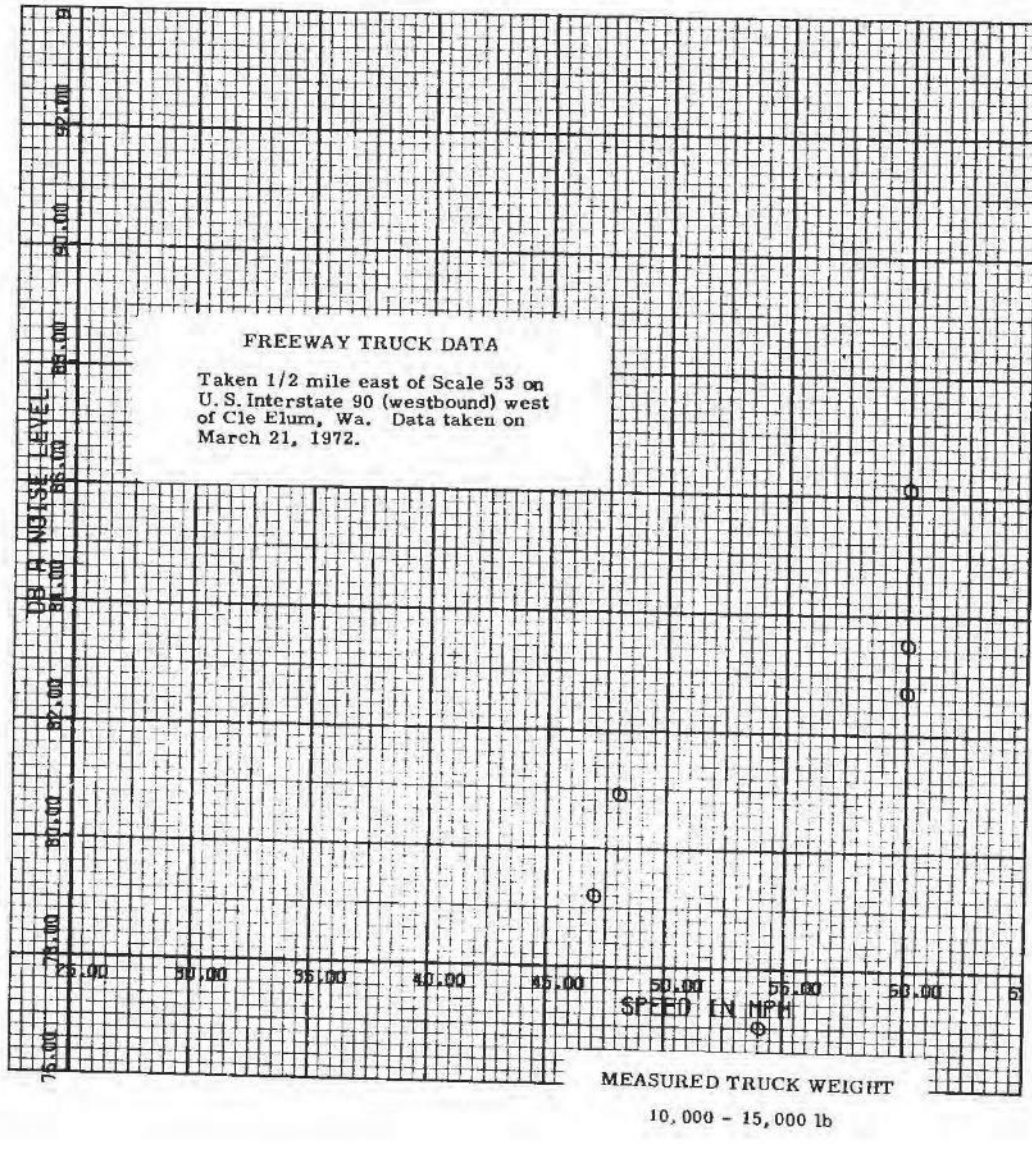


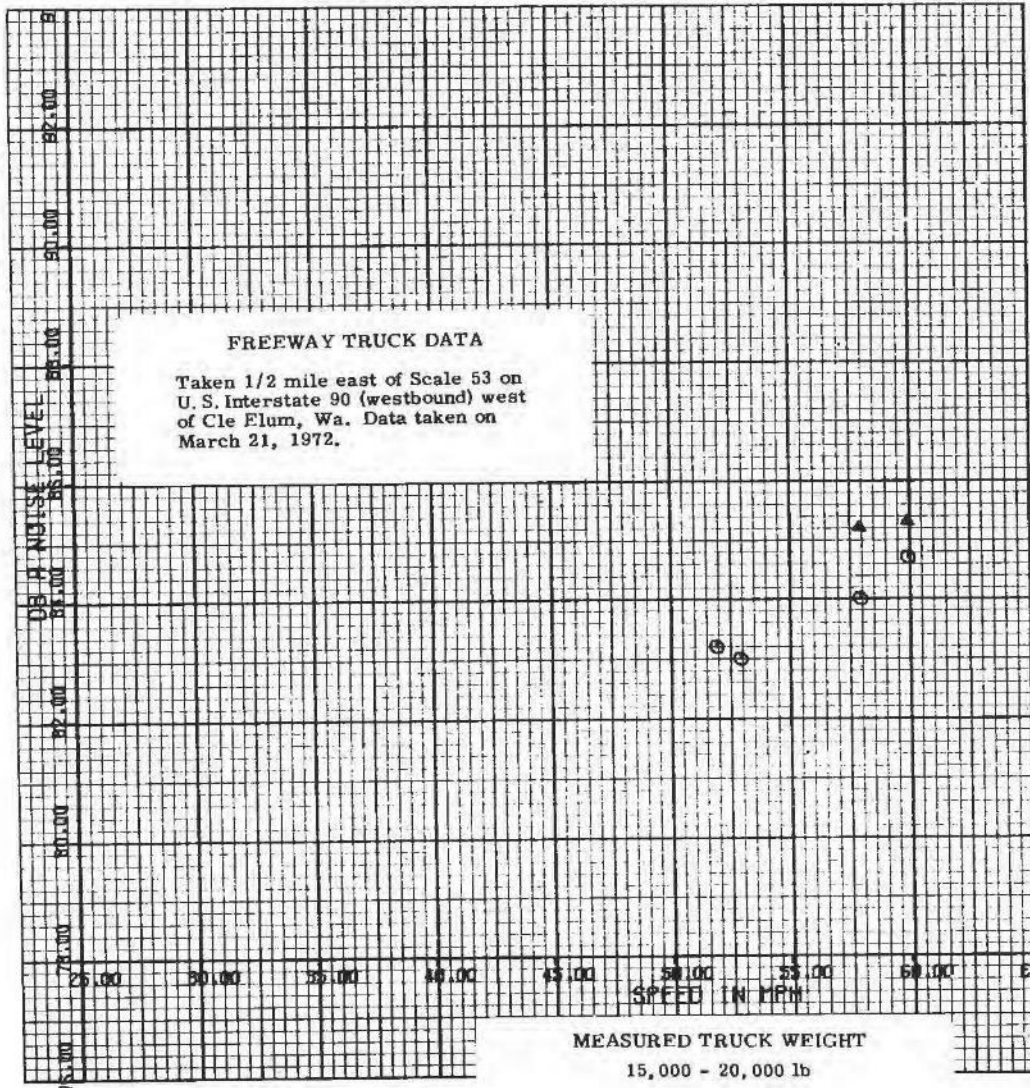


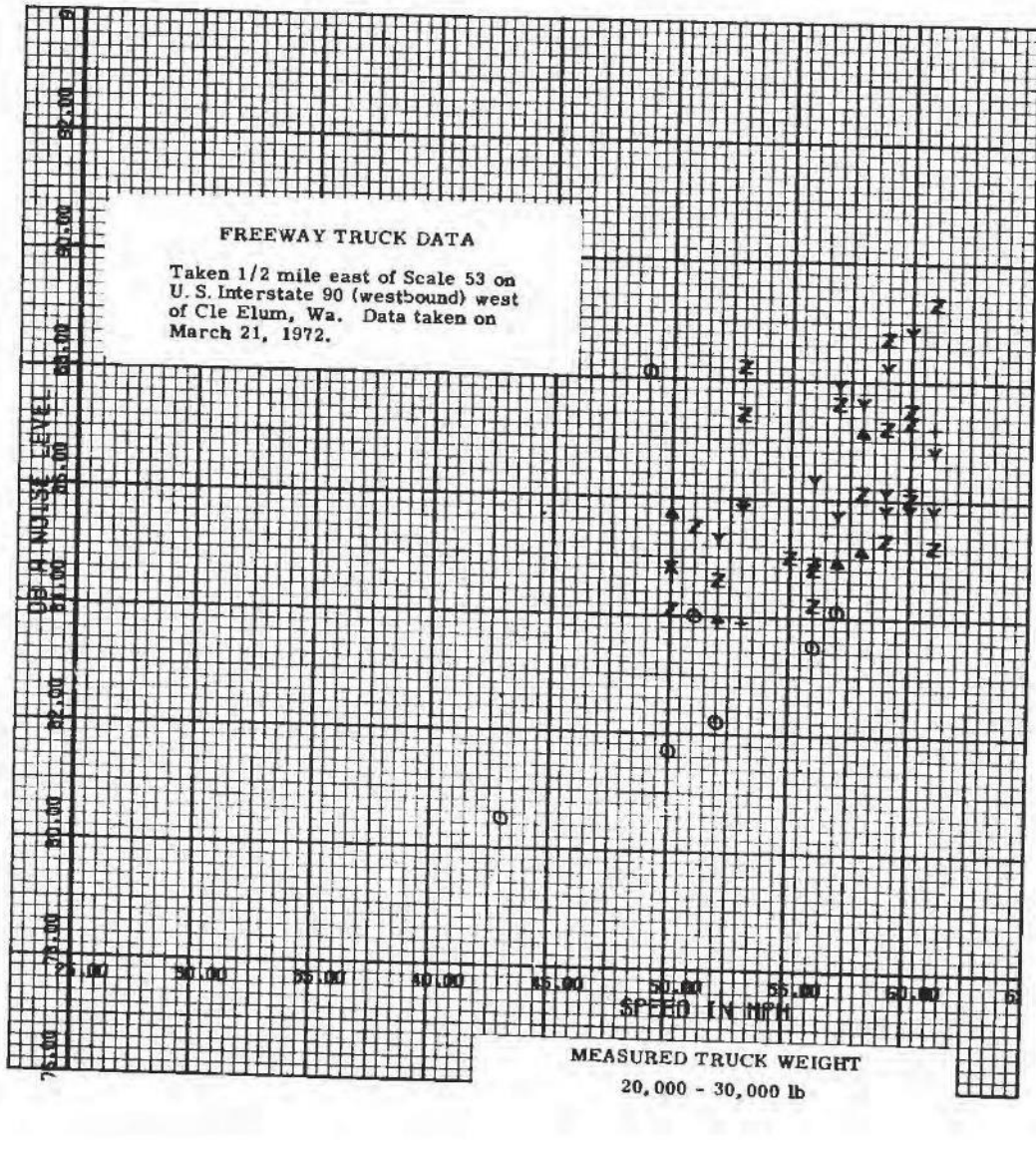


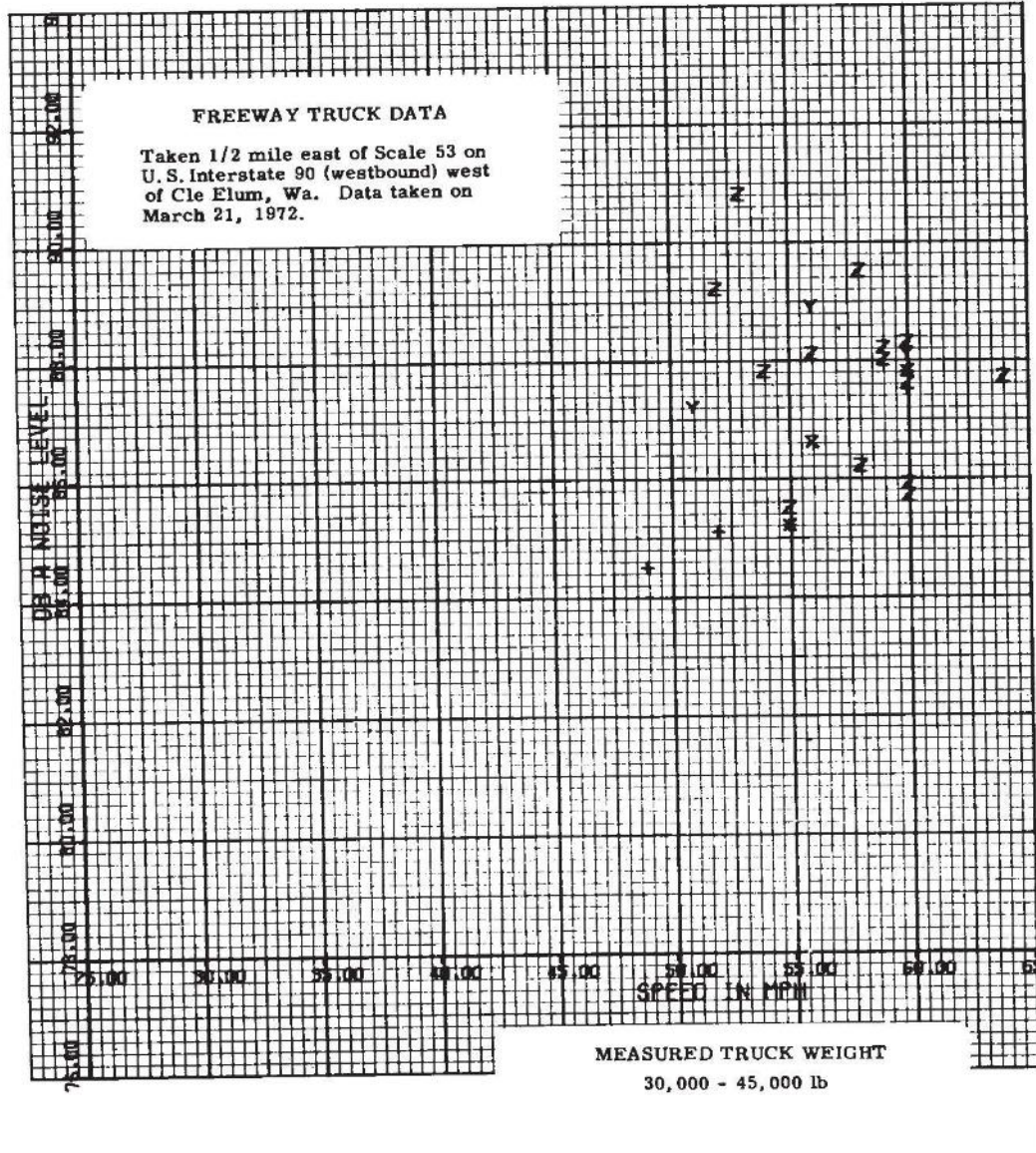


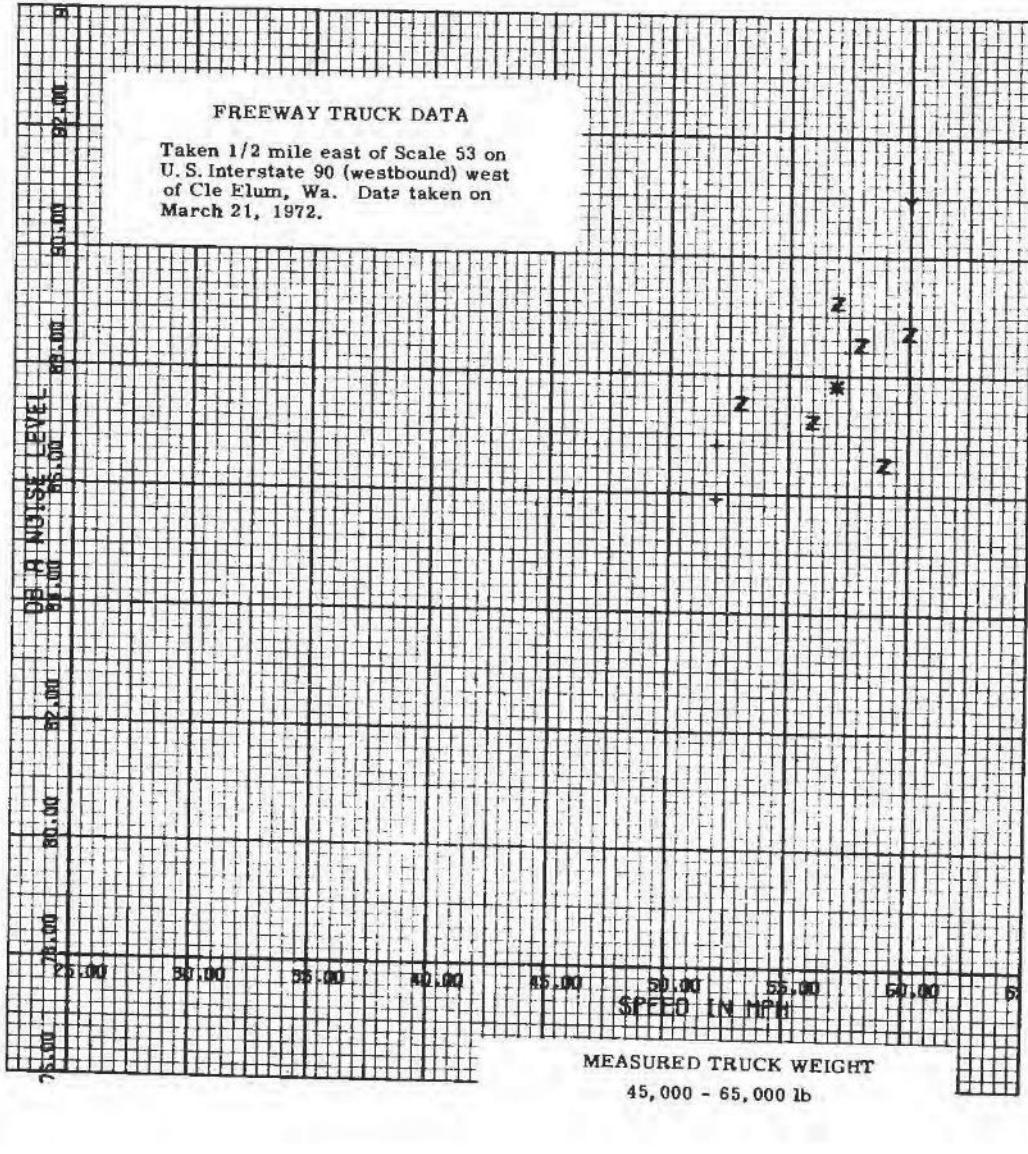


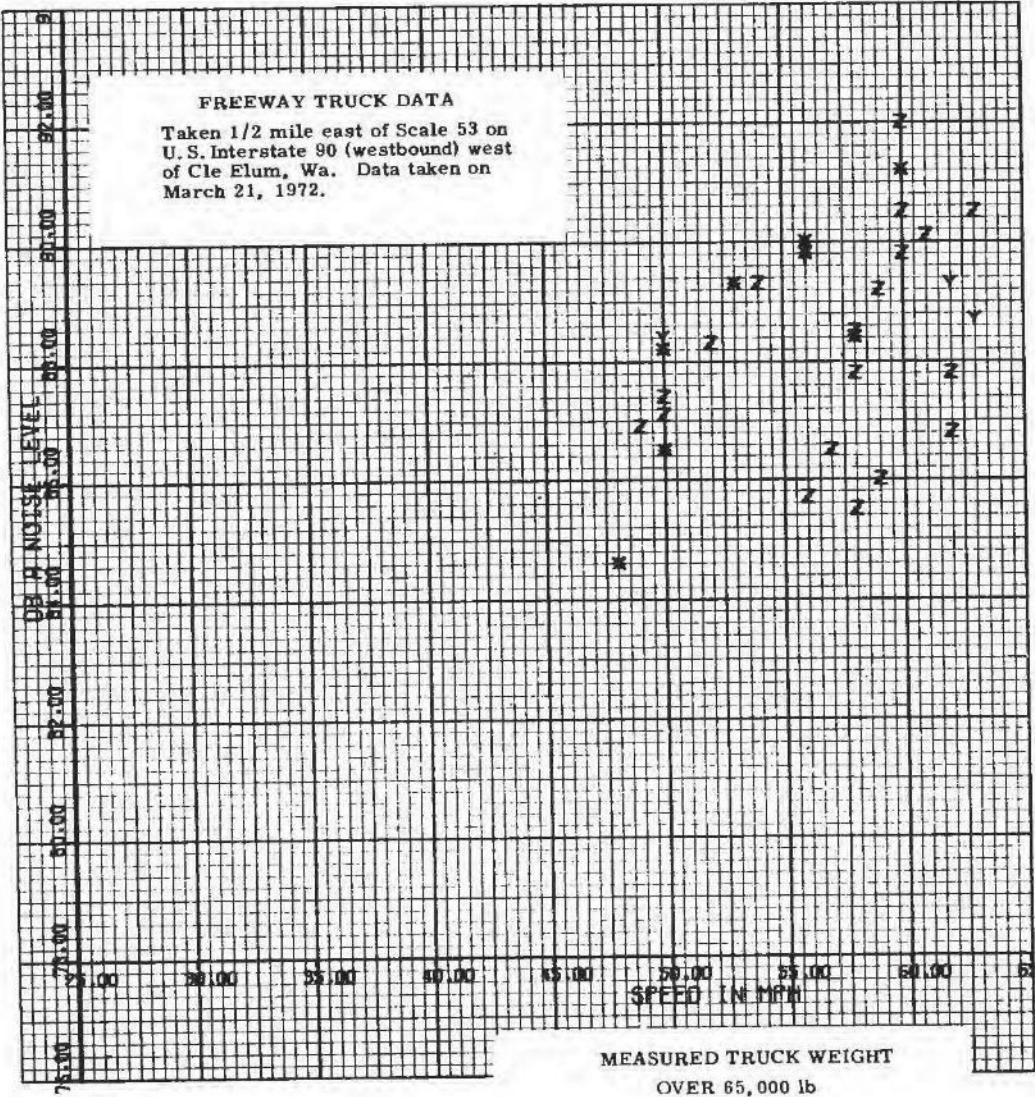


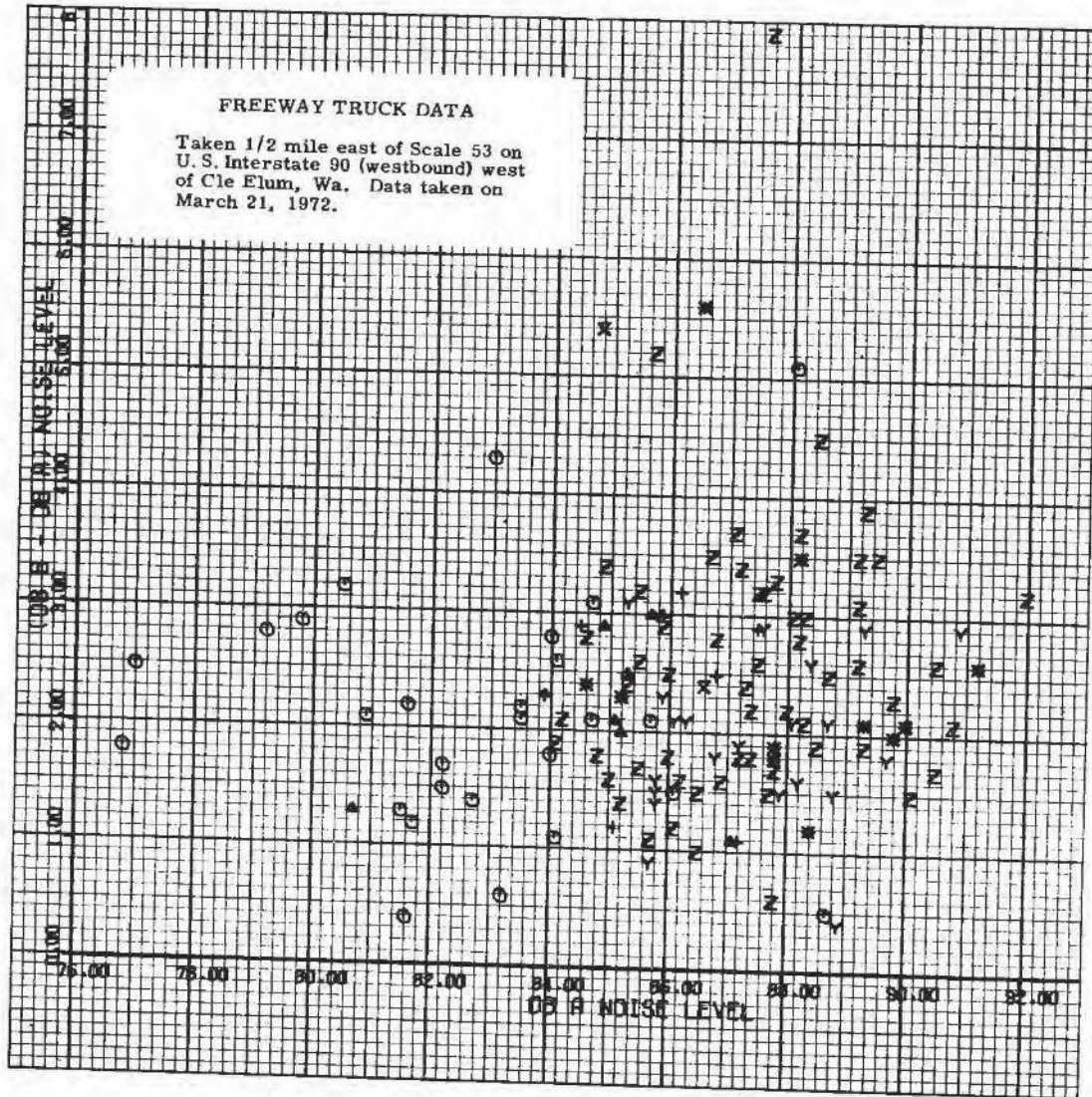












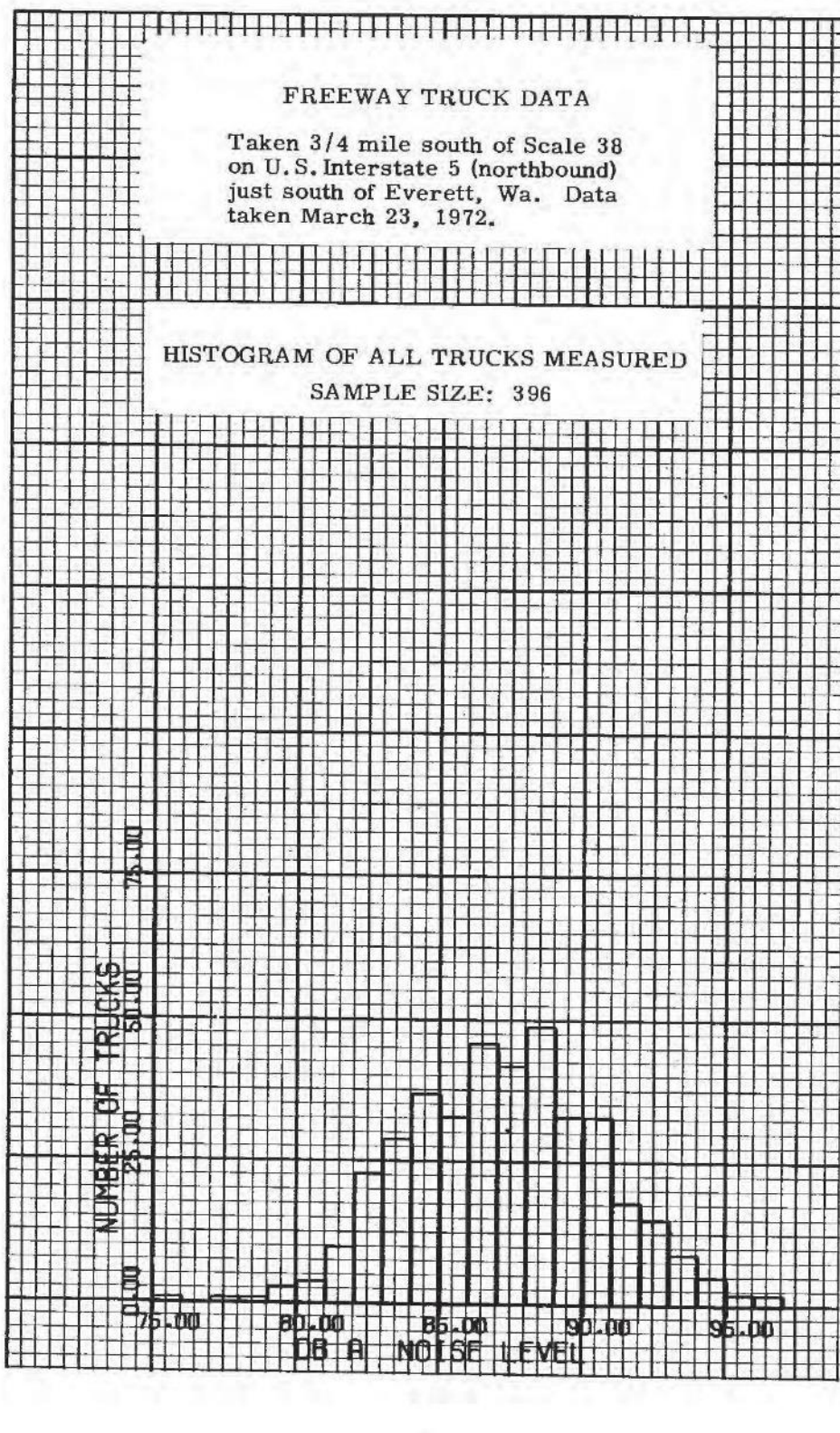
Auguscik-25
(Cont.)

APPENDIX D

DATA TAKEN MARCH 23, 1972, 3/4 MILE SOUTH OF SCALE 38 ON U.S. INTERSTATE 5
(NORTHBOUND) JUST SOUTH OF EVERETT, WASHINGTON.

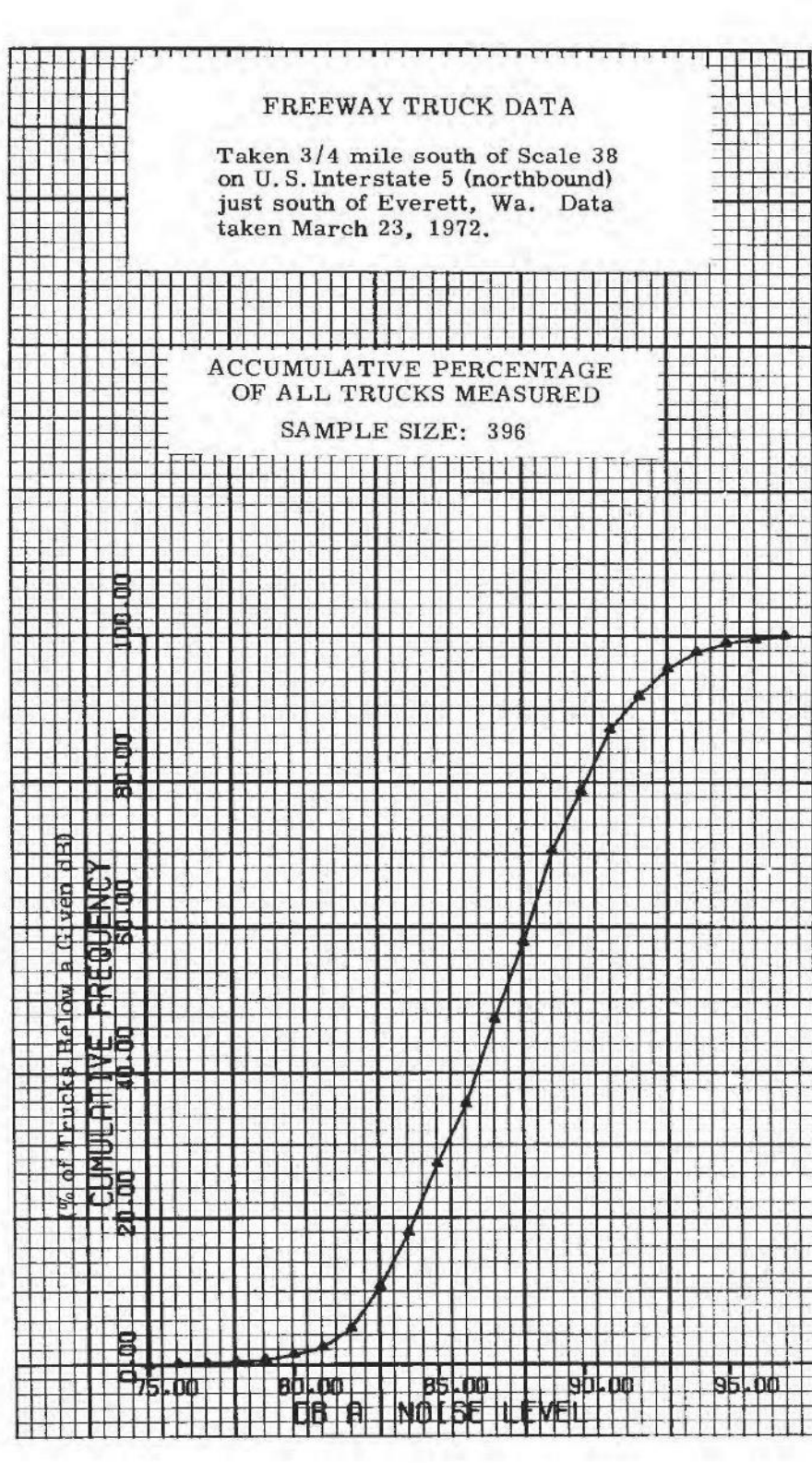
(See Figure 17 in main text for key to symbols representing each class of truck.)





Auguscik-25
(Cont.)

D1



Auguscik-25
(Cont.)

