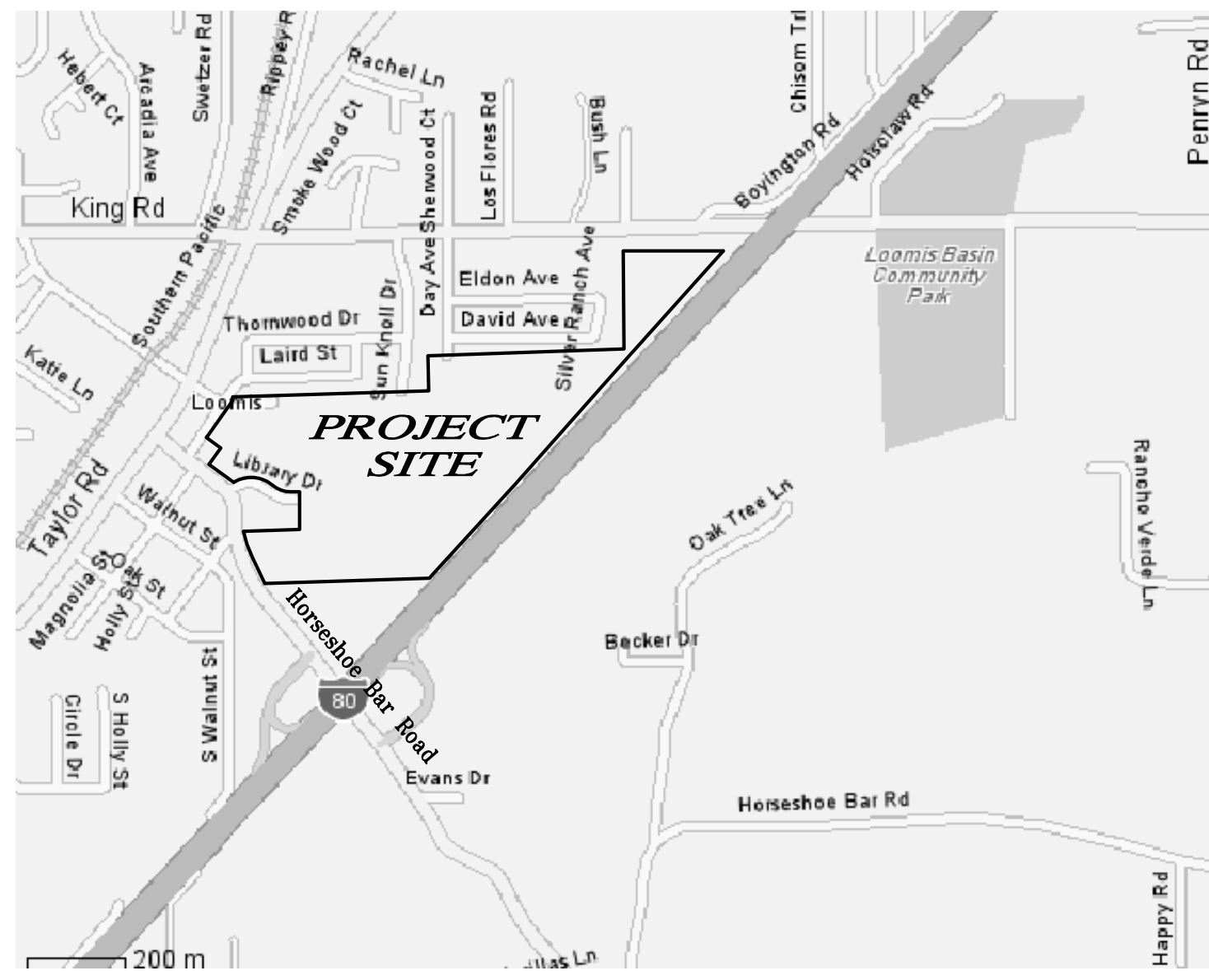


THE VILLAGE AT LOOMIS

REZONE EXHIBIT TOWN OF LOOMIS, CALIFORNIA

OCTOBER 2018



VICINITY MAP
NTS

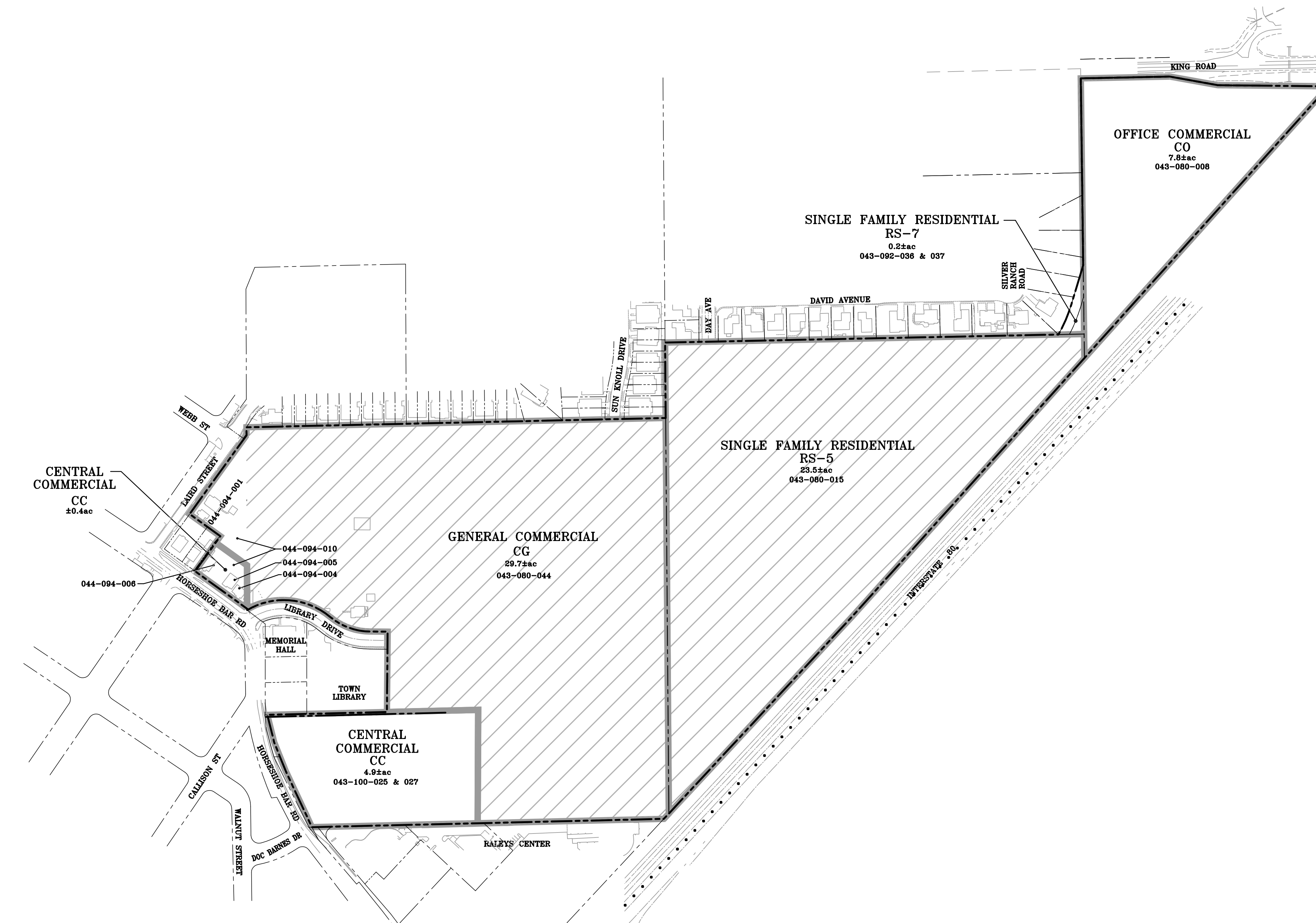
EXISTING ZONING

ZONE	ACREAGE
Single Family Residential RS-5	23.5±
Single Family Residential RS-7	0.1±
General Commercial CG	29.7±
Central Commercial CC	5.3±
Office Commercial CO	7.9±
TOTALS	66.5±

HIGH DENSITY RESIDENTIAL OVERLAY (RH-20)

PROPOSED ZONING

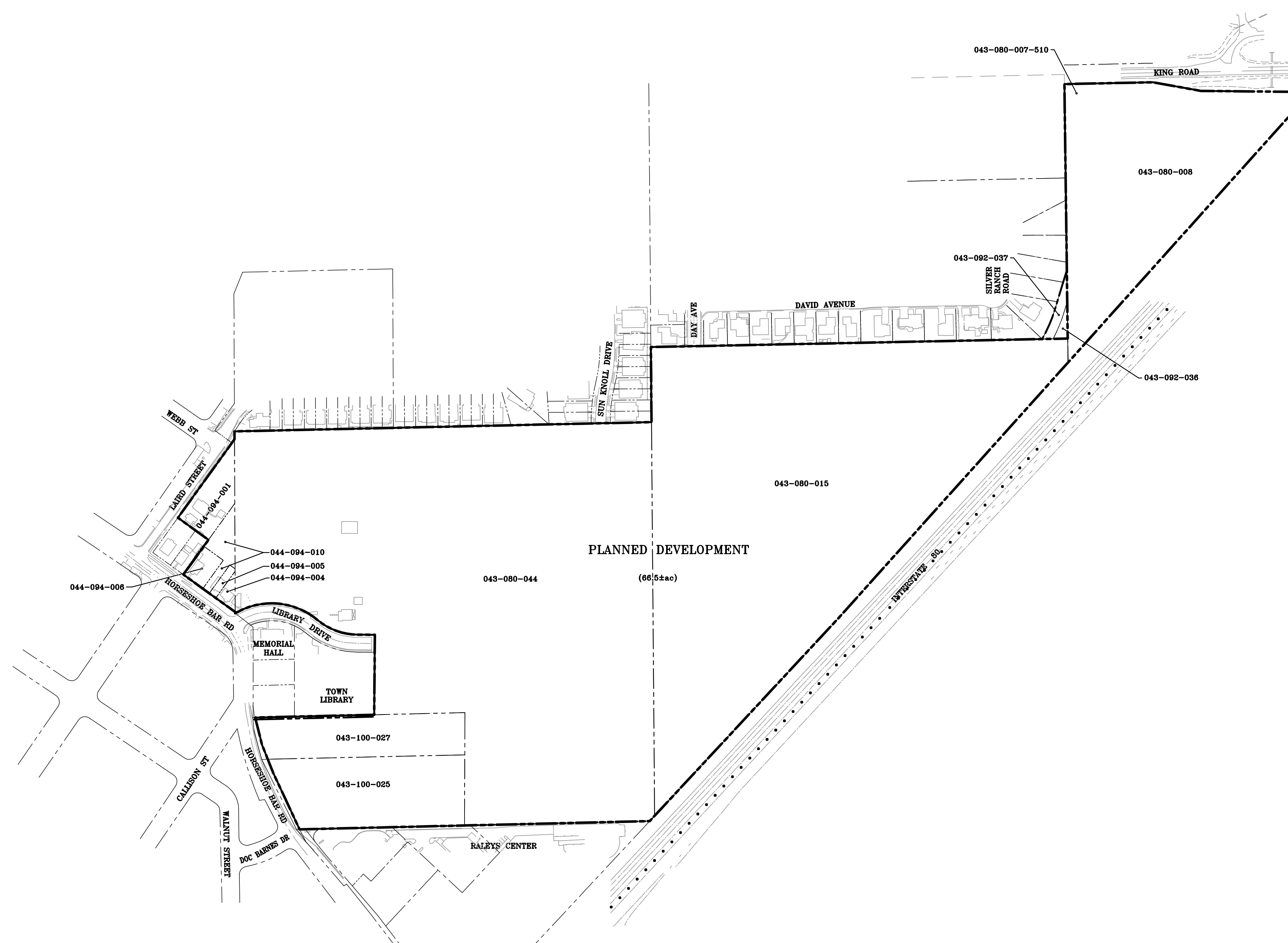
ZONE	ACREAGE
Planned Development (PD)	66.5±
TOTALS	66.5±



EXISTING ZONING

LEGEND

- PROJECT BOUNDARY
- ADJACENT EXISTING LOT LINES
- R/W - EXISTING
- PARCEL LINES - EXISTING



PROPOSED ZONING

