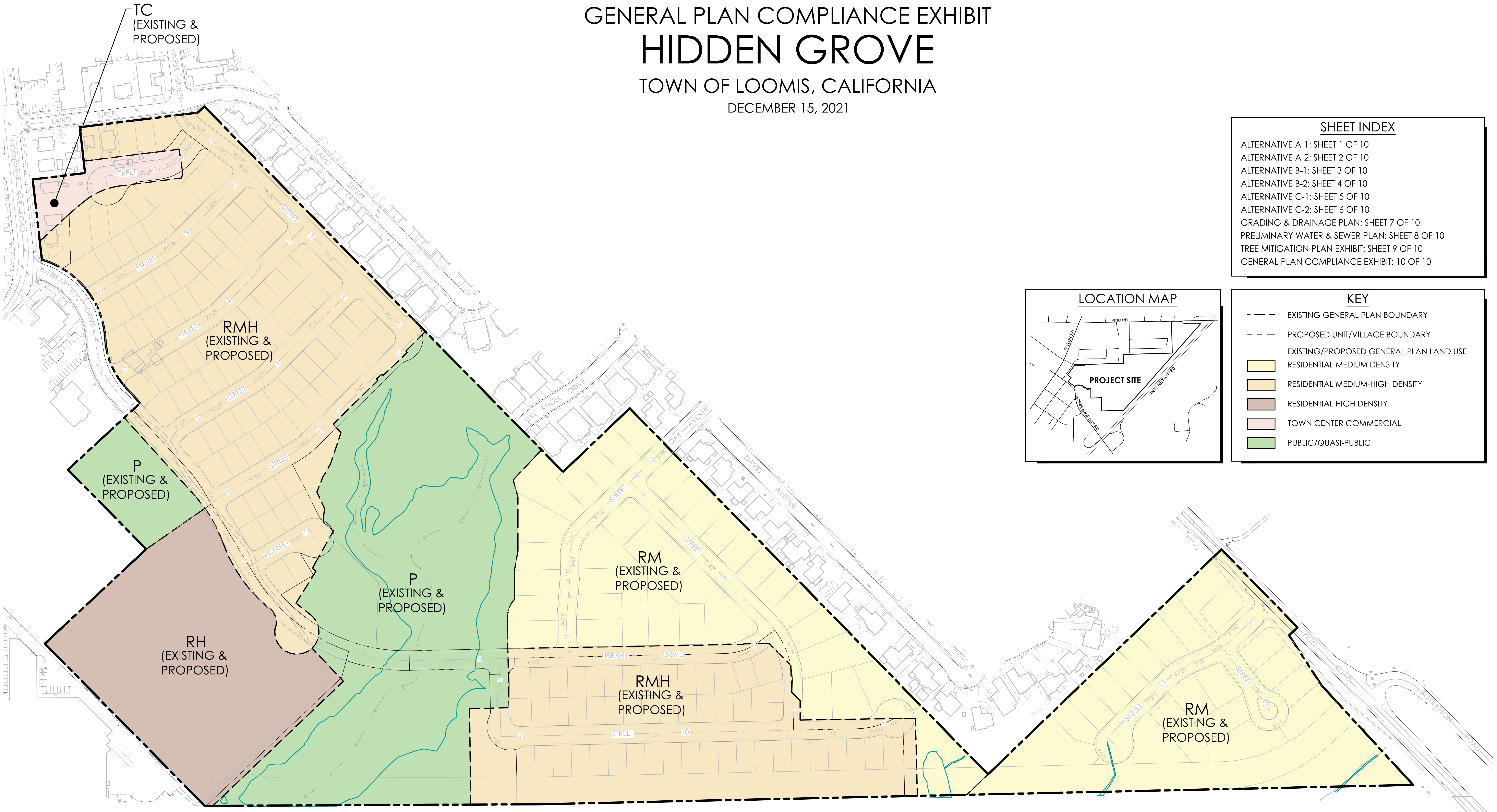
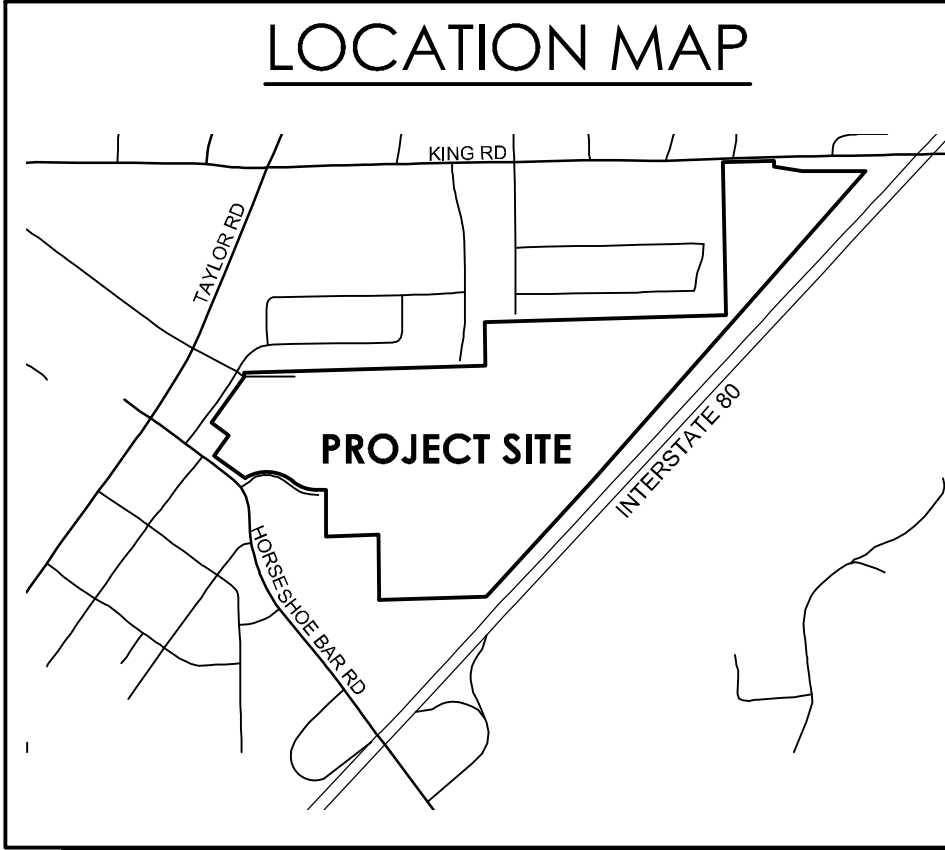


ALTERNATIVE A-1
 GENERAL PLAN COMPLIANCE EXHIBIT
HIDDEN GROVE
 TOWN OF LOOMIS, CALIFORNIA
 DECEMBER 15, 2021



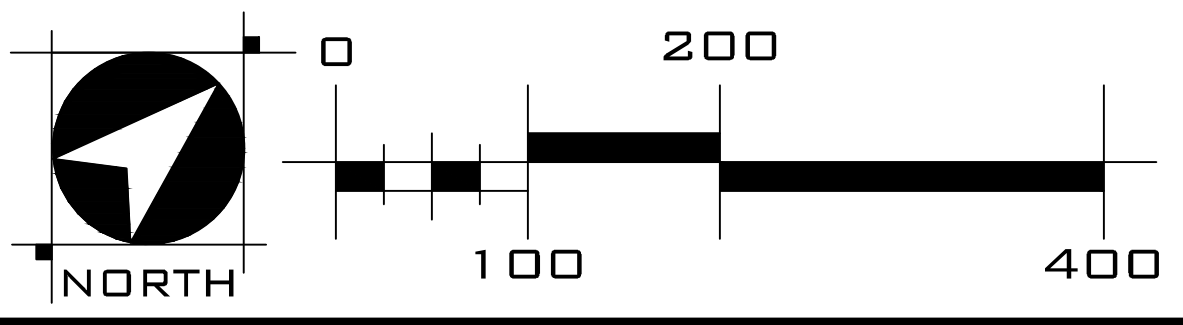
SHEET INDEX

- ALTERNATIVE A-1: SHEET 1 OF 10
- ALTERNATIVE A-2: SHEET 2 OF 10
- ALTERNATIVE B-1: SHEET 3 OF 10
- ALTERNATIVE B-2: SHEET 4 OF 10
- ALTERNATIVE C-1: SHEET 5 OF 10
- ALTERNATIVE C-2: SHEET 6 OF 10
- GRADING & DRAINAGE PLAN: SHEET 7 OF 10
- PRELIMINARY WATER & SEWER PLAN: SHEET 8 OF 10
- TREE MITIGATION PLAN EXHIBIT: SHEET 9 OF 10
- GENERAL PLAN COMPLIANCE EXHIBIT: 10 OF 10



KEY

- EXISTING GENERAL PLAN BOUNDARY
- - - PROPOSED UNIT/VILLAGE BOUNDARY
- EXISTING/PROPOSED GENERAL PLAN LAND USE
- RESIDENTIAL MEDIUM DENSITY
- RESIDENTIAL MEDIUM-HIGH DENSITY
- RESIDENTIAL HIGH DENSITY
- TOWN CENTER COMMERCIAL
- PUBLIC/QUASI-PUBLIC



SHEET 10 OF 10

WOOD RODGERS
 BUILDING RELATIONSHIPS ONE PROJECT AT A TIME
 3301 C St, Bldg. 100-B
 Sacramento, CA 95816
 Tel 916.341.7760
 Fax 916.341.7767

3/2008-A-3112.003-Loomis_Site Planning Studies Exhibit A-1A-1-CPCompliance 12/16/2021 6:32 AM Nishanob.wrk