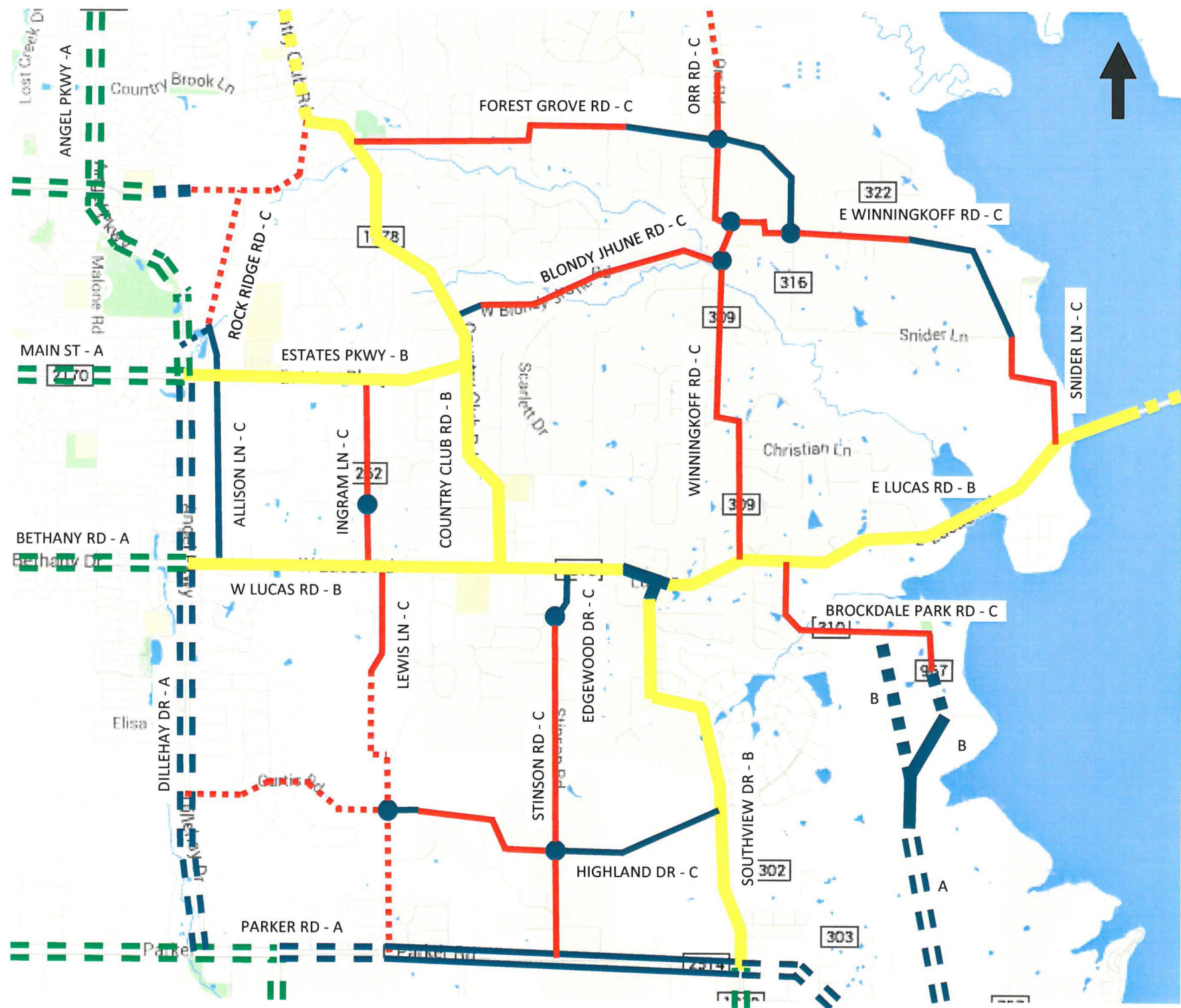





2014 Master Thoroughfare Plan (Figure 10.2.1)



Legend
Solid lines are thoroughfares within the city.
Dashed lines are thoroughfares outside the city.
Blue lines are proposed thoroughfares.
Blue dots are proposed roundabout locations.
Thoroughfare name is followed by thoroughfare type.

Thoroughfare Type	No. of Lanes	Divided Roadway	Pavement Width (Feet)	Right-of-Way Width (Feet)
A 	Six	Yes	78 Plus a 16-Foot Median	120
B 	Four	No	64	90
C 	Two	No	34	60
D (Not Shown)	Two	No	24	50