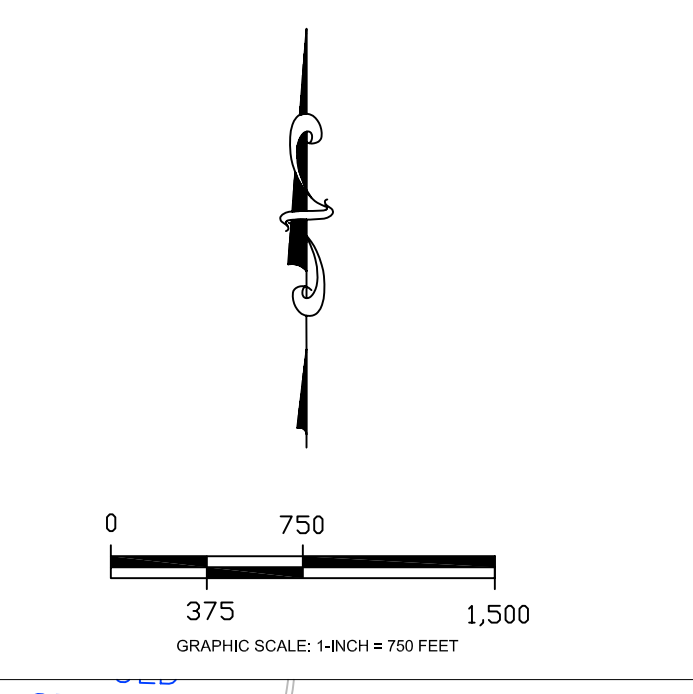
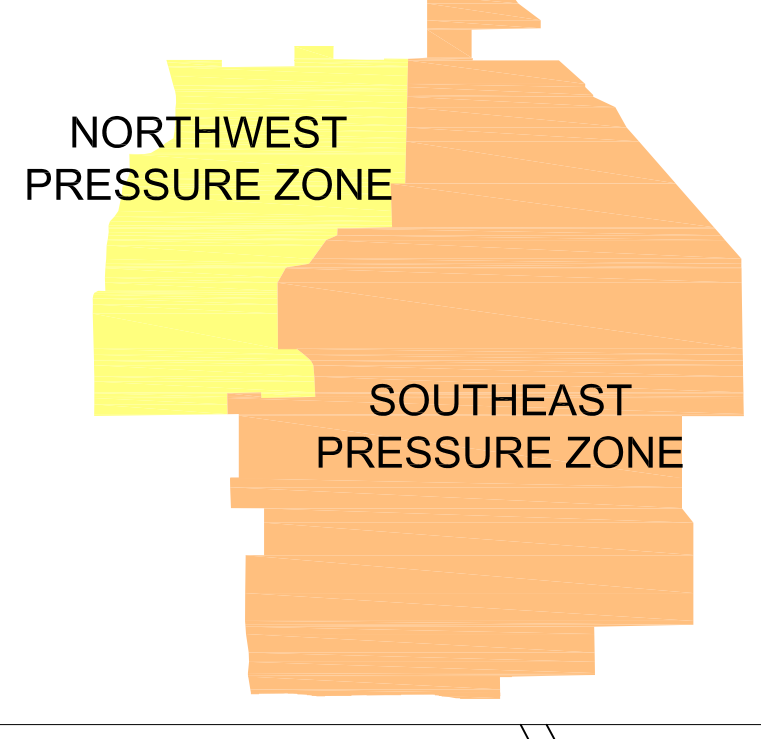


CITY OF LUCAS
COLLIN COUNTY, TEXAS
FIGURE 9.2
WATER SYSTEM PLAN
DECEMBER, 2004

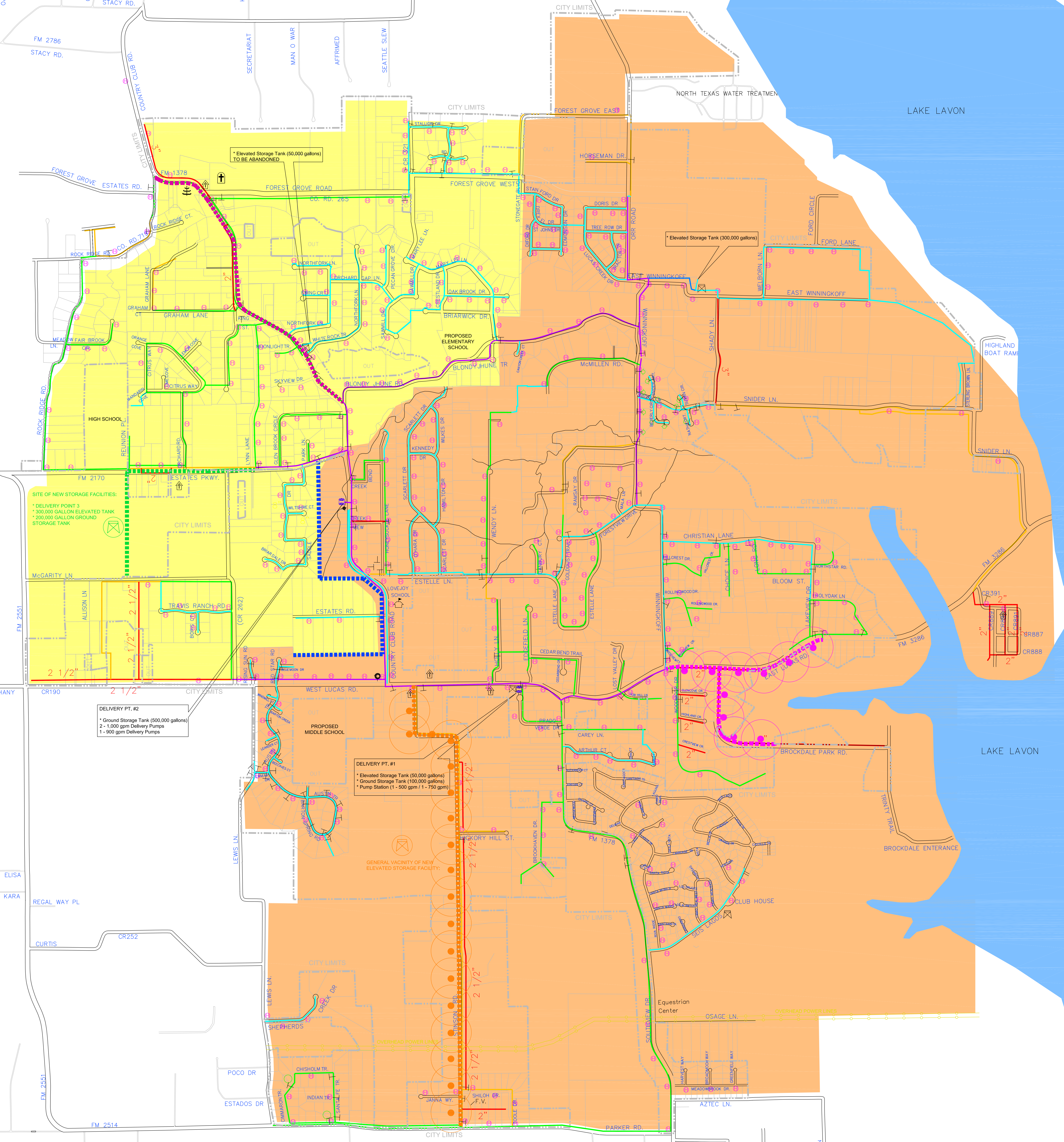
STACY RD.
FM 2786
STACY RD.
COUNTRY CLUB RD.
SECRETARIAT
MAN O WAR
AFFRIMED
SEATTLE SLEW
FOREST GROVE ESTATES RD.
FM 1378
ROCK RIDGE CT.
GRAHAM LANE
NEARBY FAIR BROOK LN.
ROCK RIDGE RD.
REUNION PKWY.
FM 2170
ALLISON LN.
TRAVIS RANCH RD.
HANY
CR190
ELISA
KARA
REGAL WAY PL
CURTIS
CR252
FM 2514
FM 2551



- LEGEND**
- CITY PARK
 - WATER TOWER
 - CITY HALL; POLICE DEPARTMENT
 - SCHOOL
 - CEMETARY
 - CHURCH



- WATER SYSTEM PLAN**
- PHASE 1 WATER LINE CUT-OFF
 - PHASE 2 WATER LINE REPLACEMENT
 - PHASE 3 WATER LINE REPLACEMENT
 - PHASE 4 ELEVATED WATER STORAGE IMPROVEMENTS AND WATER LINE REPLACEMENT
- EXISTING WATER SYSTEM**
- EXISTING 2" WATER MAIN
 - EXISTING 4" WATER MAIN
 - EXISTING 6" WATER MAIN
 - EXISTING 8" WATER MAIN
 - EXISTING 10" WATER MAIN
 - EXISTING 12" WATER MAIN
 - EXISTING 14" WATER MAIN
 - EXISTING 16" WATER MAIN
 - EXISTING ELEVATED WATER STORAGE TANK
 - EXISTING GROUND STORAGE TANK
 - EXISTING WATER VALVE
 - EXISTING FIRE HYDRANT
 - 500' RADIUS AROUND FIRE HYDRANT



NORTH TEXAS WATER TREATMENT
LAKE LAVON
HIGHLAND BOAT RAM
SNIDER LN.
FM 3286
CR391
CR887
CR888
BROCKDALE PARK RD.
TANNY TRAIL
BROCKDALE ENTRANCE
OSAGE LN.
AZTEC LN.
PARKER RD.