




LEGEND



LOCATIONS

-  FIRE STATION
-  SCHOOL
-  PARK
-  TRAILHEAD
-  TRAIL ACCESS

TRAIL SEGMENTS


- CENTRAL LOOP
- WSMS TO SOUTHVIEW
- TRINITY TRAIL CONNECT
- TRINITY TRAIL

BOUNDARIES

-  CITY LIMITS
-  ETJ LIMITS

Trails Master Plan City of Lucas 2022

Revised: July 6, 2022
Adopted: January 19, 2023



Sources: Esri, HERE, Garmin, USGS, Intermap, INCREMENT P, NRCan, Esri Japan, METI, Esri China (Hong-Kong), Esri Korea, Esri (Thailand), NGCC, (c) OpenStreetMap contributors, and the GIS User