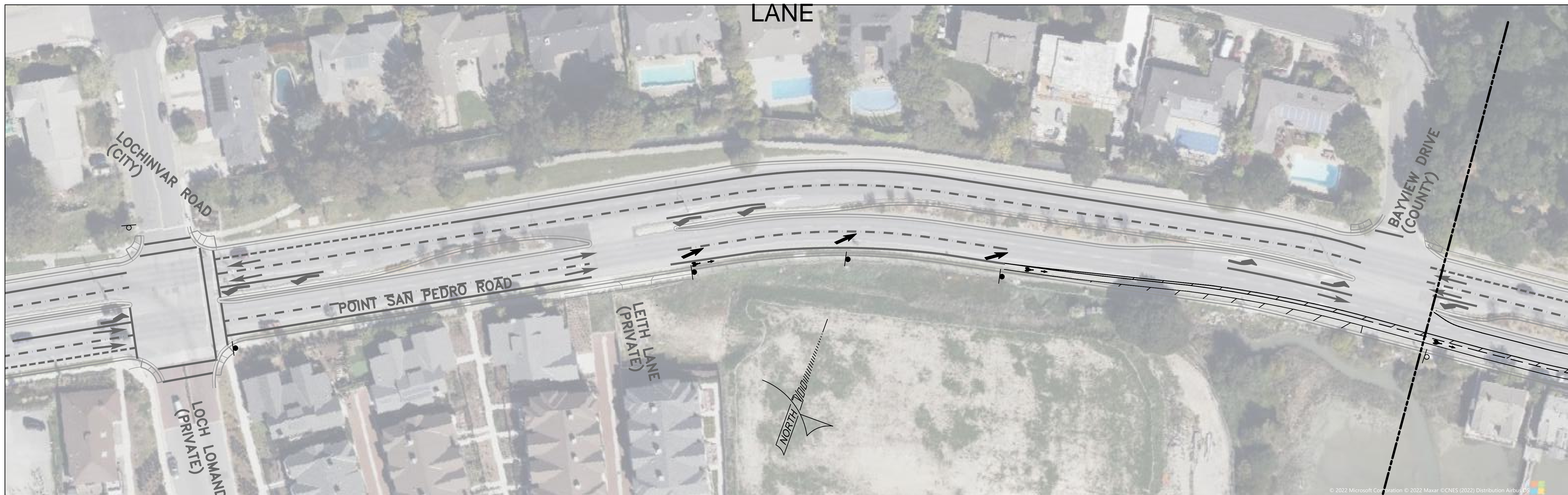



ALTERNATIVE A - BIKE LANE AFTER LEITH LANE



SCALE: 1" = 40'

ALTERNATIVE A & B



SCALE: 1" = 40'

REVISIONS		DATE	NO.	DESCRIPTION	BY	APPROVED	DATE

APPROVAL RECOMMENDED:	DATE:
PRINCIPAL CIVIL ENGINEER LICENSE NO. 62786	
APPROVAL RECOMMENDED:	DATE:
ASSISTANT PUBLIC WORKS DIRECTOR/ENGINEERING LICENSE NO. 7948	

DEPARTMENT OF PUBLIC WORKS 35011 CIVIC CENTER DRIVE SAN RAFAEL, CA 94803	CHECKED: 03/21/2022 DATE:
COUNTY OF MARIEN	DRAWN:


POINT SAN PEDRO ROAD ROADWAY RECONFIGURATION PILOT PROJECT
EXHIBIT A
SHEET NO. OF
COUNTY PLAN NO.
FEDERAL PROJECT NO.

ALTERNATIVE A & B



SCALE: 1" = 40'

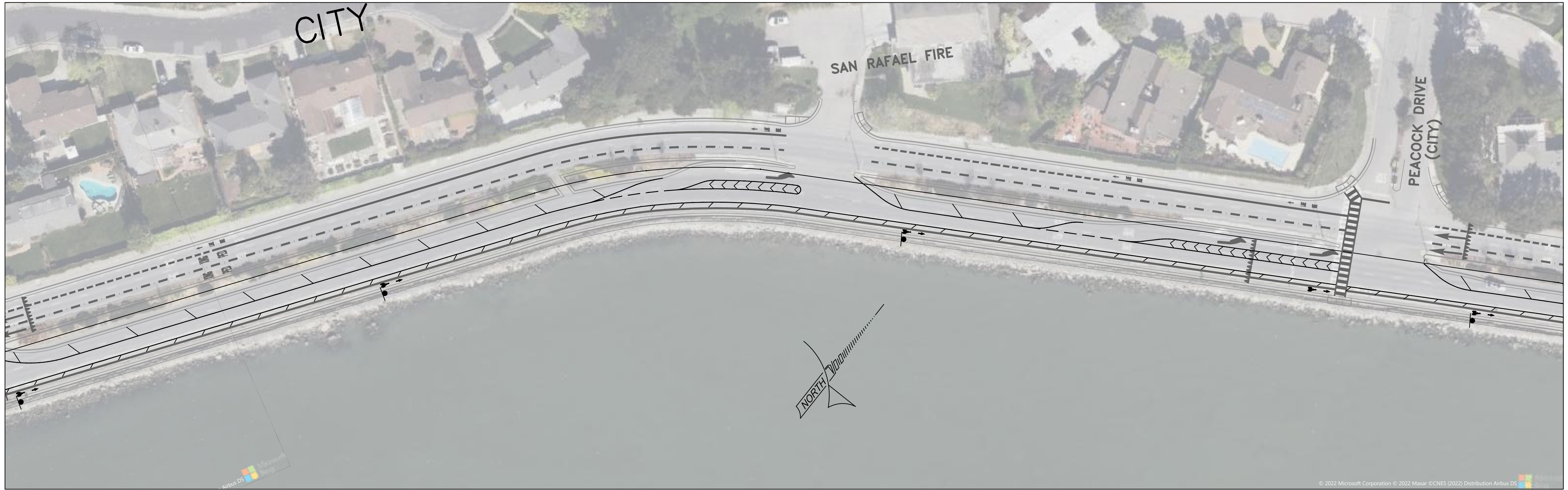
ALTERNATIVE A & B



SCALE: 1" = 40'

DEPARTMENT OF PUBLIC WORKS 3501 CIVIC CENTER DRIVE SAN RAFAEL, CA 94903		APPROVAL, RECOMMENDED: PRINCIPAL CIVIL ENGINEER LICENSE NO. 62786 APPROVAL, RECOMMENDED:		REVISIONS	
COUNTY OF MARIEN		ASSISTANT PUBLIC WORKS DIRECTOR ENGINEERING LICENSE NO. 79430		NO. DESCRIPTION BY APPROVED DATE	
DESIGNED:		CHECKED:		DATE:	
DRAWN:		DATE:		DATE:	
POINT SAN PEDRO ROAD ROADWAY RECONFIGURATION PILOT PROJECT EXHIBIT A					
SHEET NO. OF COUNTY PLAN NO. FEDERAL PROJECT NO.					

ALTERNATIVE A & B



ALTERNATIVE A & B



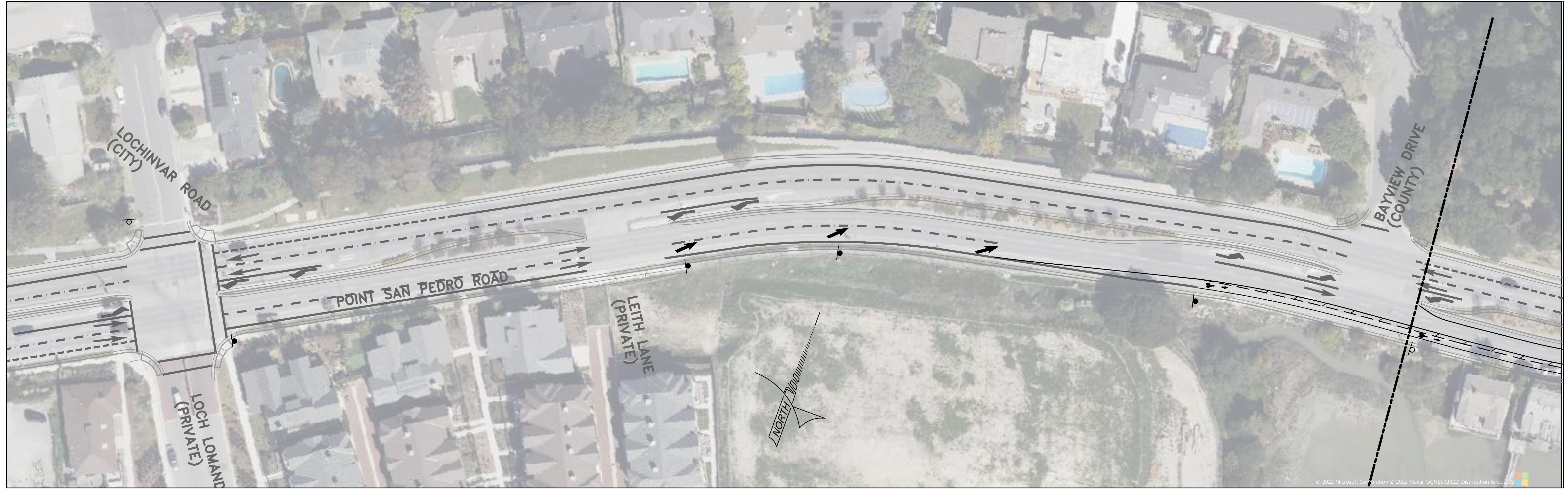
REVISIONS		DATE	NO.	DESCRIPTION	BY	APPROVED	DATE

APPROVAL, RECOMMENDED:	DATE:
PRINCIPAL CIVIL ENGINEER, LICENSE NO. 62786	
APPROVAL, RECOMMENDED:	
ASSISTANT PUBLIC WORKS DIRECTOR/ENGINEERING, LICENSE NO. 79430	

DEPARTMENT OF PUBLIC WORKS 35011 CIVIC CENTER DRIVE SAN RAFAEL, CA 94803	CHECKED: 03/21/2022 DATE:
COUNTY OF MARIEN	DESIGNED:
	DRAWN:

POINT SAN PEDRO ROAD ROADWAY RECONFIGURATION PILOT PROJECT
EXHIBIT A
SHEET NO.
OF
COUNTY PLAN NO.
FEDERAL PROJECT NO.

ALTERNATIVE B - BIKE LANE AT BAYVIEW DRIVE



SCALE: 1" = 40'

DEPARTMENT OF PUBLIC WORKS 3501 CIVIC CENTER DRIVE SAN RAFAEL, CA 94903 COUNTY OF MARIEN		APPROVAL RECOMMENDED: PRINCIPAL CIVIL ENGINEER LICENSE NO. 62786 APPROVAL RECOMMENDED: ASSISTANT PUBLIC WORKS DIRECTOR ENGINEERING LICENSE NO. 79430	
DESIGNED: DRAWN:		CHECKED: DATE: 03/21/2022	
SHEET NO. OF COUNTY PLAN NO. FEDERAL PROJECT NO.		REVISIONS NO. DESCRIPTION BY APPROVED DATE	
POINT SAN PEDRO ROAD ROADWAY RECONFIGURATION PILOT PROJECT EXHIBIT B			