



**SAN ANSELMO FLOOD RISK REDUCTION PROJECT EIR UPDATE
PRESENTATION TO FLOOD CONTROL ZONE 9 ADVISORY BOARD
MARCH 21, 2017**



Ross Valley Watershed Flood Risk Reduction Program
RossValleyWatershed.org

San Anselmo Flood Risk Reduction Project



Option 1
Morningside/
lower
sleepy
hollow
creek +
Nursery
site



Option 2
Building
Bridges
#1, #2 +
Nursery
site



Option 2A
Building
Bridge @
634-636
+Nursery
Site



Option 3
Lefty
Gomez
Field
+lower
sleepy
hollow
creek
restoration



Option 4
No
Detention
Basin
(Full
restoration)



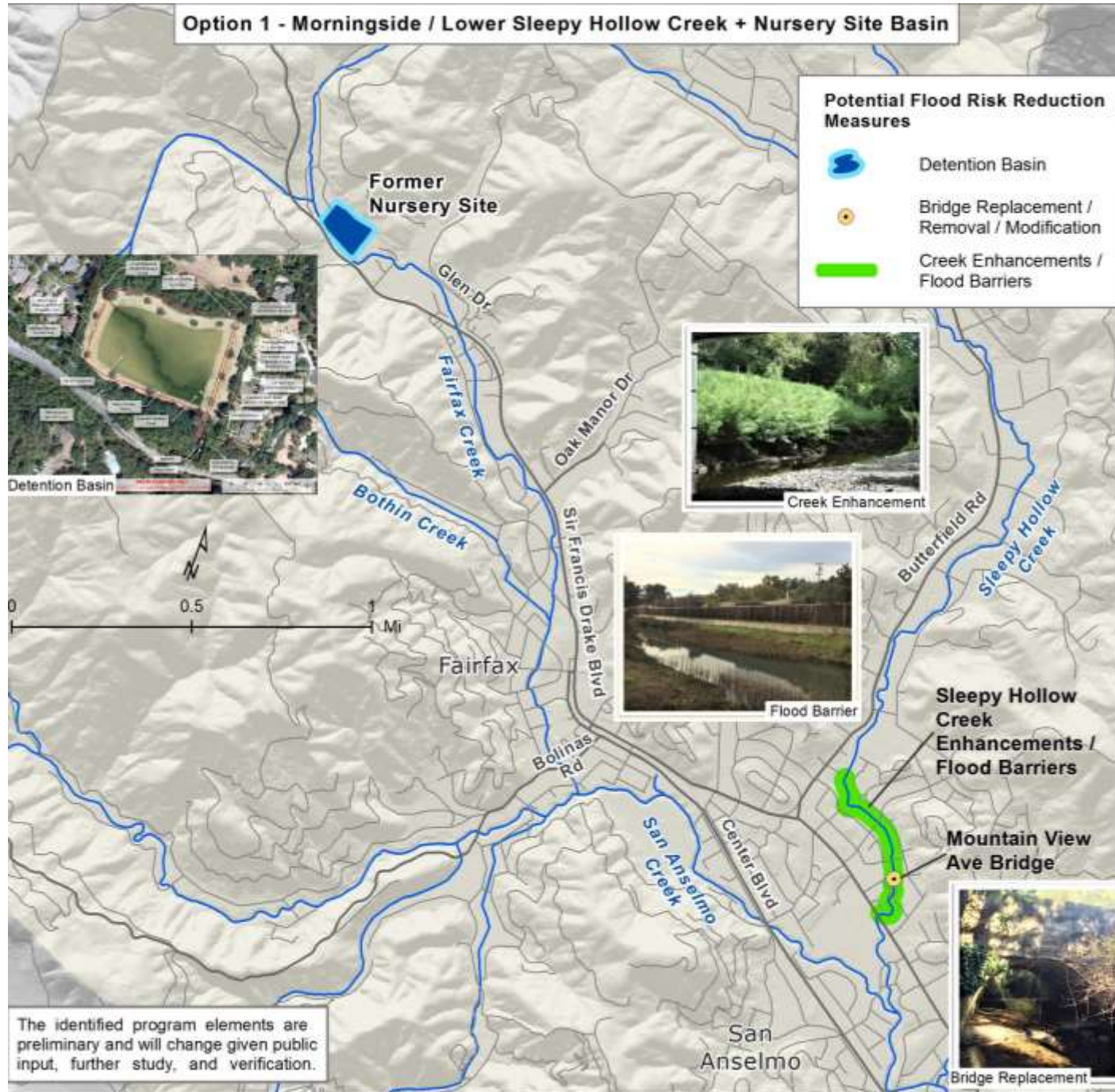
Option 4A
No
Detention
Basin
(Light
Restoration)



Option 4B
No
Detention
Basin
(removal of
BB2 only)



Option 1 - Morningside / Lower Sleepy Hollow Creek + Nursery Site Basin



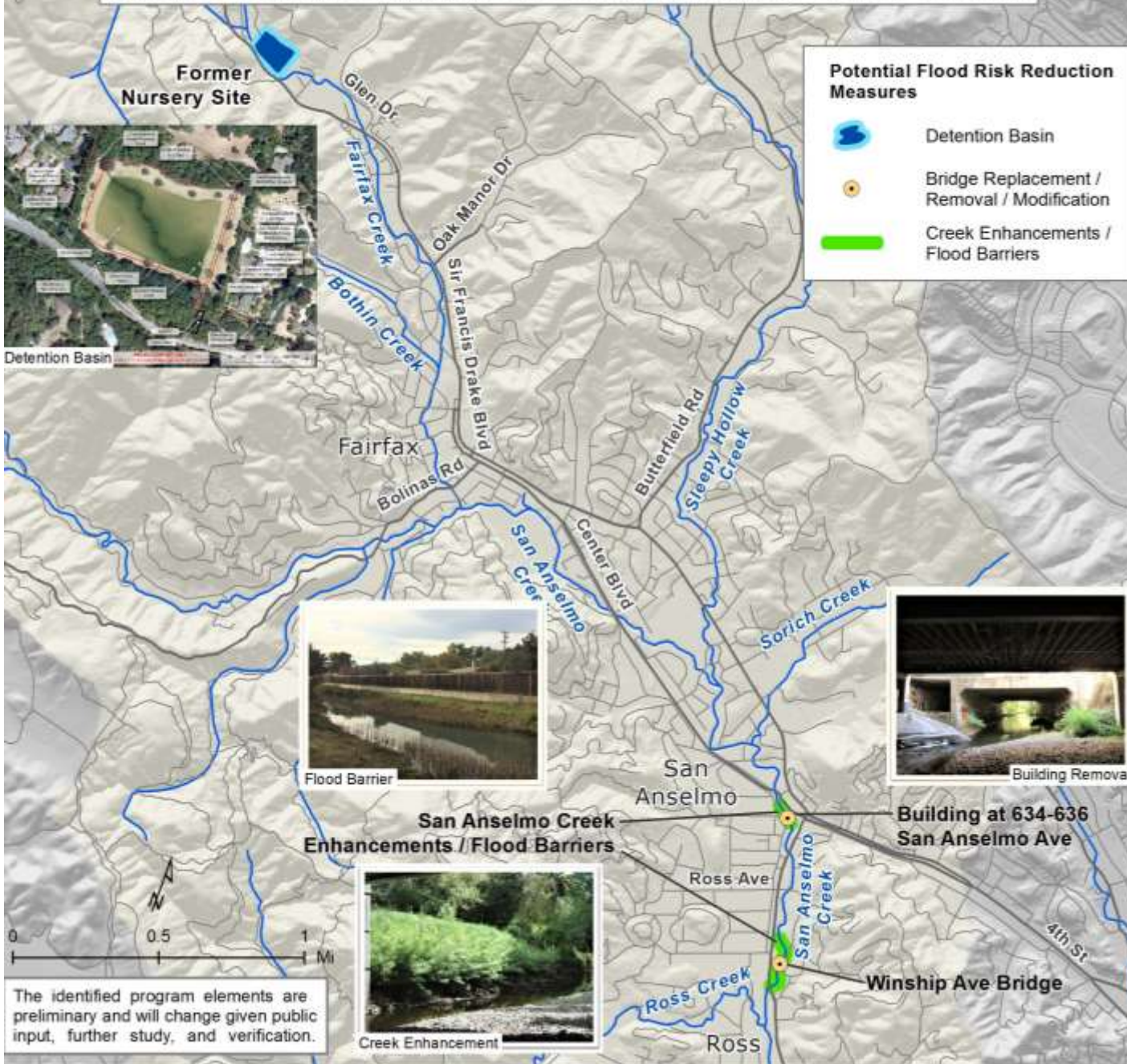
Option 1: Morningside Neighborhood

Flood Barriers
along lower
Sleepy Hollow
Creek

Mountain Ave.
Bridge
Removal

Nursery Basin

Option 2A - Removal of Building at 634-636 San Anselmo Avenue + Nursery Site Basin

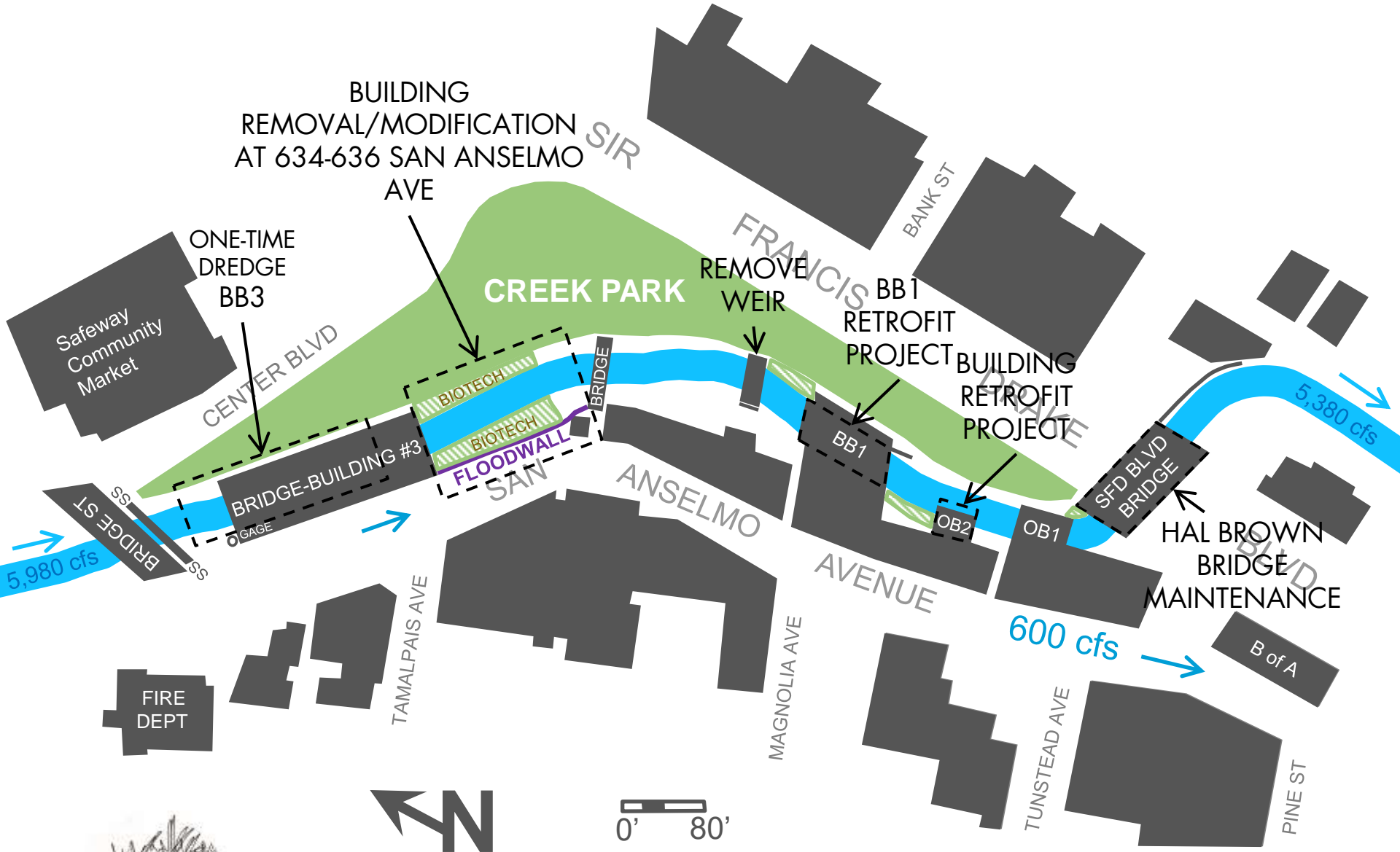


Option 2A: Flood Basin @ the Nursery Site


Removal/
Modification
of Building at
634-636 San
Anselmo
Avenue

Flood flow
barriers

Creek
enhancement



Option 4A or No Detention Basin Alternative



Tentative Project EIR timeline

Task	Start	Complete
ESA contract to District Board (BOS) for authorization	Mar 7, 2017	Mar 7, 2017
Scoping Period	Apr 6, 2017	Apr 27, 2017
Public Scoping Meeting	April 20, 2017	April 20, 2017
Project Description	May 2017	Jun 2017
Draft EIR Public Review	Sep 22, 2017	Nov 1, 2017
Final EIR Public review	Dec 2017	Jan 2018
EIR certification hearing	Feb 2018	Feb 2018



Public Scoping Meeting

Public Scoping Session on the
Environmental Impact Report for the
San Anselmo Flood Risk Reduction Project

Thursday April 20, 2017

7:00 p.m. to 9:00 p.m.

San Anselmo Town Hall

525 San Anselmo Avenue

Doors open at 6:30 PM





Ross Valley Watershed Flood Risk Reduction Program
RossValleyWatershed.org

Liz Lewis
PLANNING MANAGER
415.473.7226
lizlewis@marincounty.org