




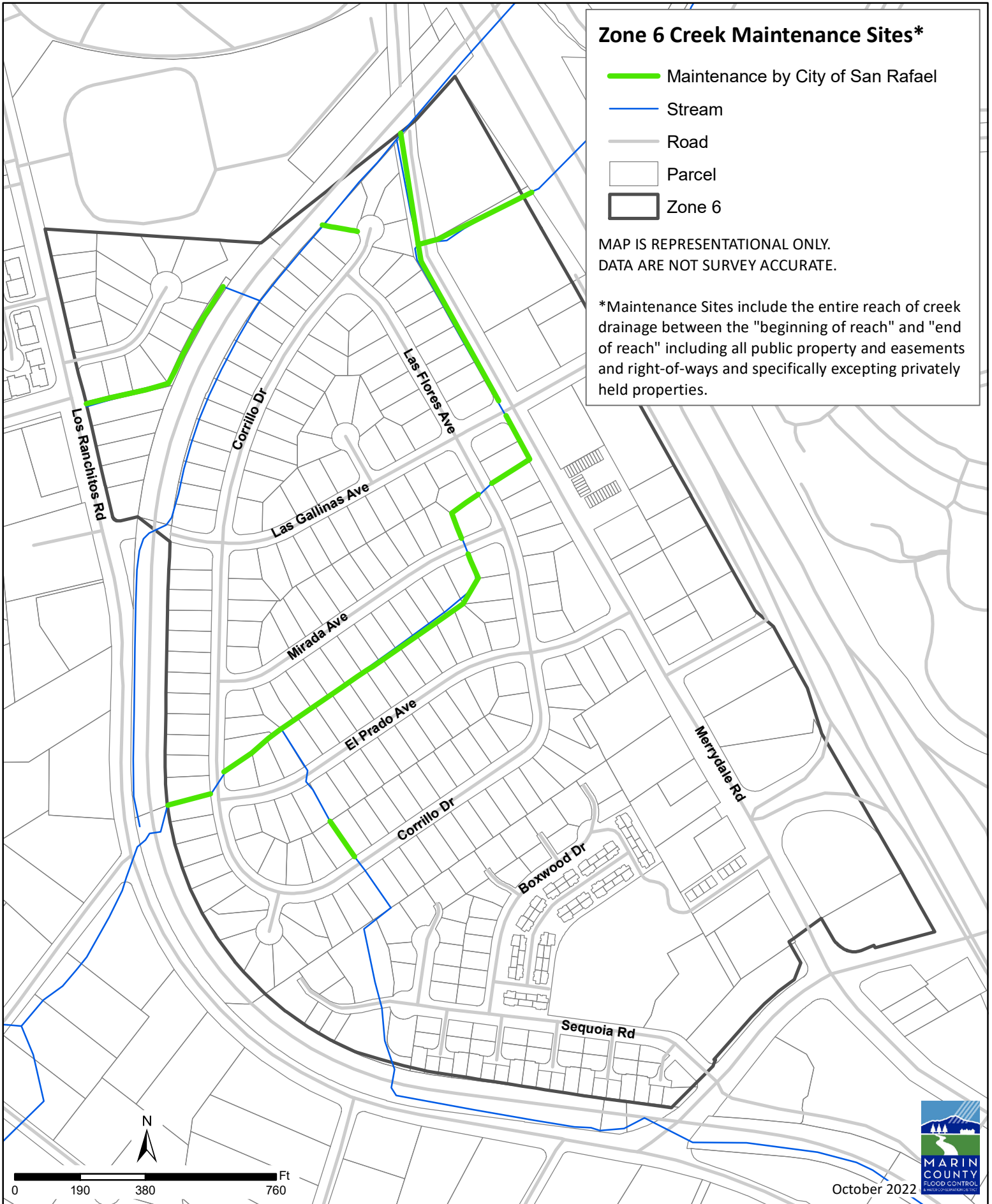


Zone 6 Creek Maintenance Sites*

-  Maintenance by City of San Rafael
-  Stream
-  Road
-  Parcel
-  Zone 6

MAP IS REPRESENTATIONAL ONLY.
DATA ARE NOT SURVEY ACCURATE.

*Maintenance Sites include the entire reach of creek drainage between the "beginning of reach" and "end of reach" including all public property and easements and right-of-ways and specifically excepting privately held properties.



October 2022