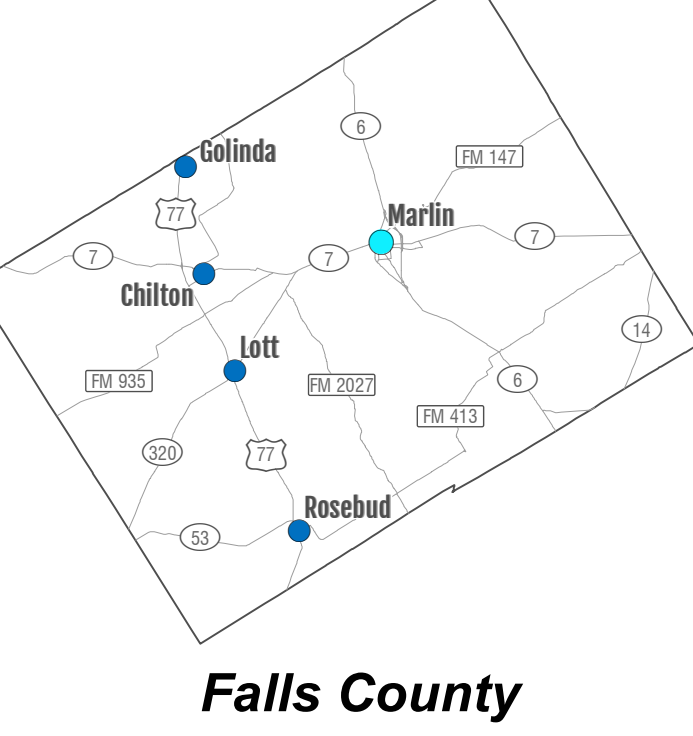
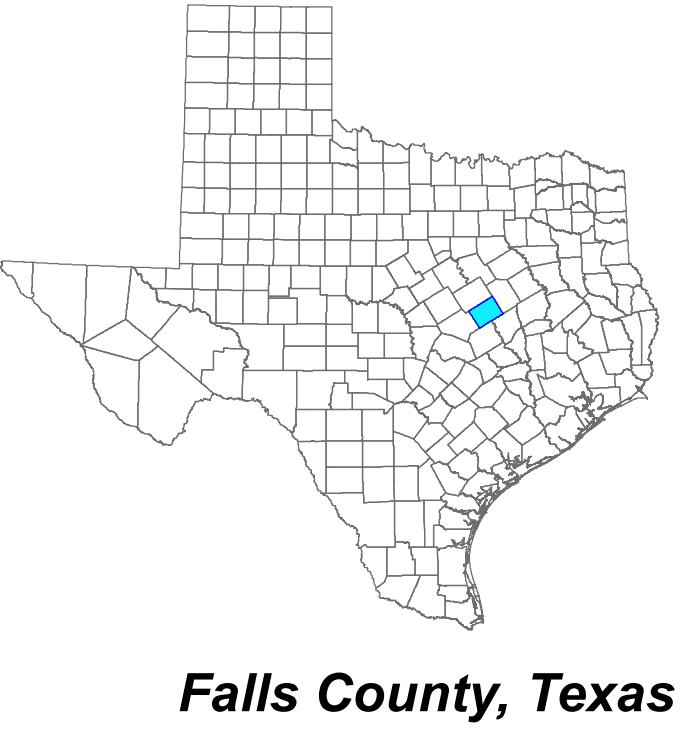


Proposed Drainage System Improvements		Curb and Gutter						
Phase 1	Phase 2	Phase 3	Concrete Lined Channel, Maintained	Concrete Lined Channel, Not Maintained	Natural Lined Channel, Maintained	Natural Lined Channel, Not Maintained	Roadside Ditch, Maintained	Roadside Ditch, Not Maintained
Concrete Lined Channel, Maintained	Concrete Lined Channel, Not Maintained	Natural Lined Channel, Maintained	Natural Lined Channel, Not Maintained	Roadside Ditch, Maintained	Roadside Ditch, Not Maintained	Culvert	Valley Cut	Problem Drainage Area
Concrete Lined Channel, Maintained	Concrete Lined Channel, Not Maintained	Natural Lined Channel, Maintained	Natural Lined Channel, Not Maintained	Roadside Ditch, Maintained	Roadside Ditch, Not Maintained	Culvert	Valley Cut	Problem Drainage Area
Concrete Lined Channel, Maintained	Concrete Lined Channel, Not Maintained	Natural Lined Channel, Maintained	Natural Lined Channel, Not Maintained	Roadside Ditch, Maintained	Roadside Ditch, Not Maintained	Culvert	Valley Cut	Problem Drainage Area
Concrete Lined Channel, Maintained	Concrete Lined Channel, Not Maintained	Natural Lined Channel, Maintained	Natural Lined Channel, Not Maintained	Roadside Ditch, Maintained	Roadside Ditch, Not Maintained	Culvert	Valley Cut	Problem Drainage Area

Phase	Year	Project	Cost Estimate*	Funding Sources
1	2022-2025	Obtain funding from the TWDB CWSRF to increase the capacity and extend the First Street storm sewer system, improve water quality for the downstream watershed by adding a forebay to the existing Marlin Park pond and covering the facility into a wet drainage basin per TCEQ RG 344. Increase the capacity along George Street and add a storm system to Little Street, and increase the capacity along Kennedy Street. Project includes side slope protection, administration, and Engineering & Surveying services.	\$2,949,700	TWDB; CWSRF
2	2026-2029	Obtain funding to add a storm sewer system at San Antonio Street and the southern portion of Kennedy Street, increase the capacity to the main storm sewer trunk line from Falls Street to the Marlin Park, and add a storm sewer along Colony Street from the Railroad to Kennedy Street. The project will include culvert replacements, headwalls and slope end treatments, pavement repair, administration, and Engineering & Surveying services.	\$2,376,800	GEN; TWDB; TPWD; USDA; FMA; TWDB; OR
3	2030-2032	Obtain funding to increase the capacity and extend the First Street storm sewer system, add a storm sewer system along Commerce Street, and add a storm sewer system along Colony, Denison, and Martin Street from Falls Street to the Railroad. The project will include culvert replacements, headwalls and slope end treatments, pavement repair, administration, and Engineering & Surveying services.	\$3,623,500	GEN; TWDB; TWDB; TWDB; USDA; FMA; TWDB; OR



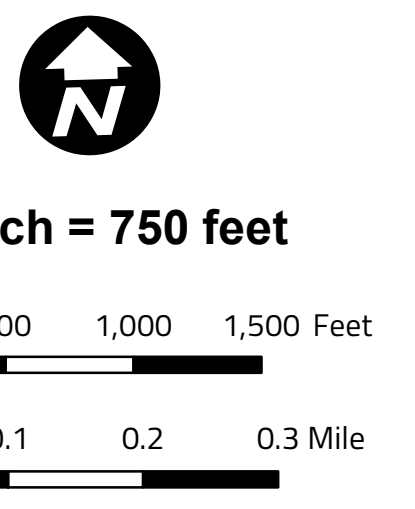
**GrantWorks, Inc.**  
 2201 Northland Drive, Austin, TX 78756  
 Phone (512) 420-0303 Fax (512) 420-0302  
 FINANCED THROUGH THE TEXAS DEPARTMENT OF AGRICULTURE  
 Preparation of this document was financed through provisions of a  
 Texas Community Development Block Grant from the U.S. Department  
 of Housing and Urban Development.  
 This illustration was created using the best available data. Subsequent  
 additions, edits, & georectification performed by GrantWorks, Inc.



## City of Marlin Falls County, Texas

### Map 7B Proposed Storm Drainage Improvements 2022 - 2032 - Full Extent July 2022

Texas State Plane Zone 3  
 Texas Central  
 Projection: Lambert Conformal Conic  
 GCS North American 1983  
 Datum: D North American 1983



**Disclaimer**  
 The maps and documents included in this planning study are to be used for comprehensive planning purposes only as reference material provided for laypersons, whether they are public officials or members of the general public. Recommendations for infrastructure improvements in this study, which are derived from engineering studies, or project cost estimates prepared by an engineer, are cited as such. Under no circumstances should material contained within this study regarding improvements to the City's infrastructure be construed as a detailed engineering plan, specification, engineering design, or any other type of document intended for the purpose of specific public work construction. The municipality and/or governing agency is responsible for obtaining the services of a licensed professional engineer to perform engineering design services for the construction of public works projects as required by the Texas Engineering Practice Act.  
 The lot, right-of-way, corporate and extrajurisdictional boundaries depicted on these maps were derived from readily available information such as existing corporate maps, Census maps, or plat maps from the County Clerk or Appraisal District, and are representational in nature. Locations and characterizations of infrastructure, facilities, and structures depicted on these maps are approximate. The City and GrantWorks, Inc. do not intend to establish or confirm true and legal boundaries or exact locations of physical objects with these maps and do not warrant or approve the use of these maps for any purpose other than general reference and information.