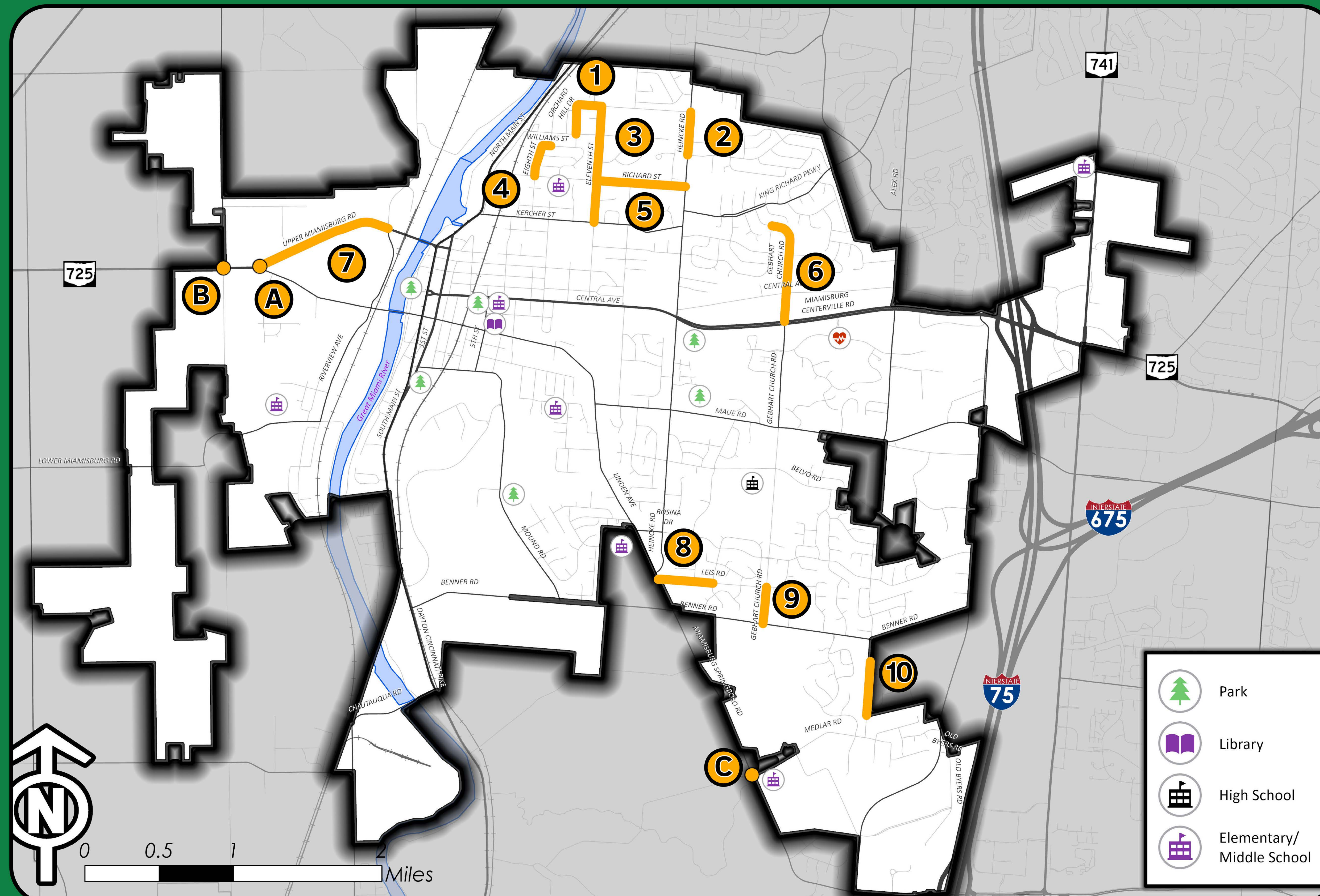


Priority Transportation Improvements - 1 of 3

Below are 33 potential transportation improvement projects throughout the City. Each project is proposed to improve one or more aspect of the transportation system. Use your dot(s) to select those projects you feel are most impactful for the transportation system over the next 20+ years.

Table of Improvements



INTERSECTIONS		
A	SR-725 @ Linden	
B	SR-725 @ Union	
C	Miamisburg-Springboro @ Medlar	
ROADWAY IMPROVEMENTS		
1	Orchard Hill (Williams to Eagle Mountain)	
2	Heincke (Orchard Hill to Sherwood Forest)	
3	N. Eleventh (Kercher to Orchard Hill)	
4	N. Eighth / Williams (Richards to Stevens)	
5	Richard (Eleventh to Heincke)	
6	N. Gebhart Church (Lindsay to SR-725)	
7	Upper Miamisburg (SR-725) (Linden to Riverview)	
8	Leis (Linden to Brandenhall)	
9	S. Gebhart Church (Leis to Benner)	
10	Whisper (Cul-de-Sac OR Thru Street) (Dead end to Byers)	

- Park
- Library
- High School
- Elementary/ Middle School



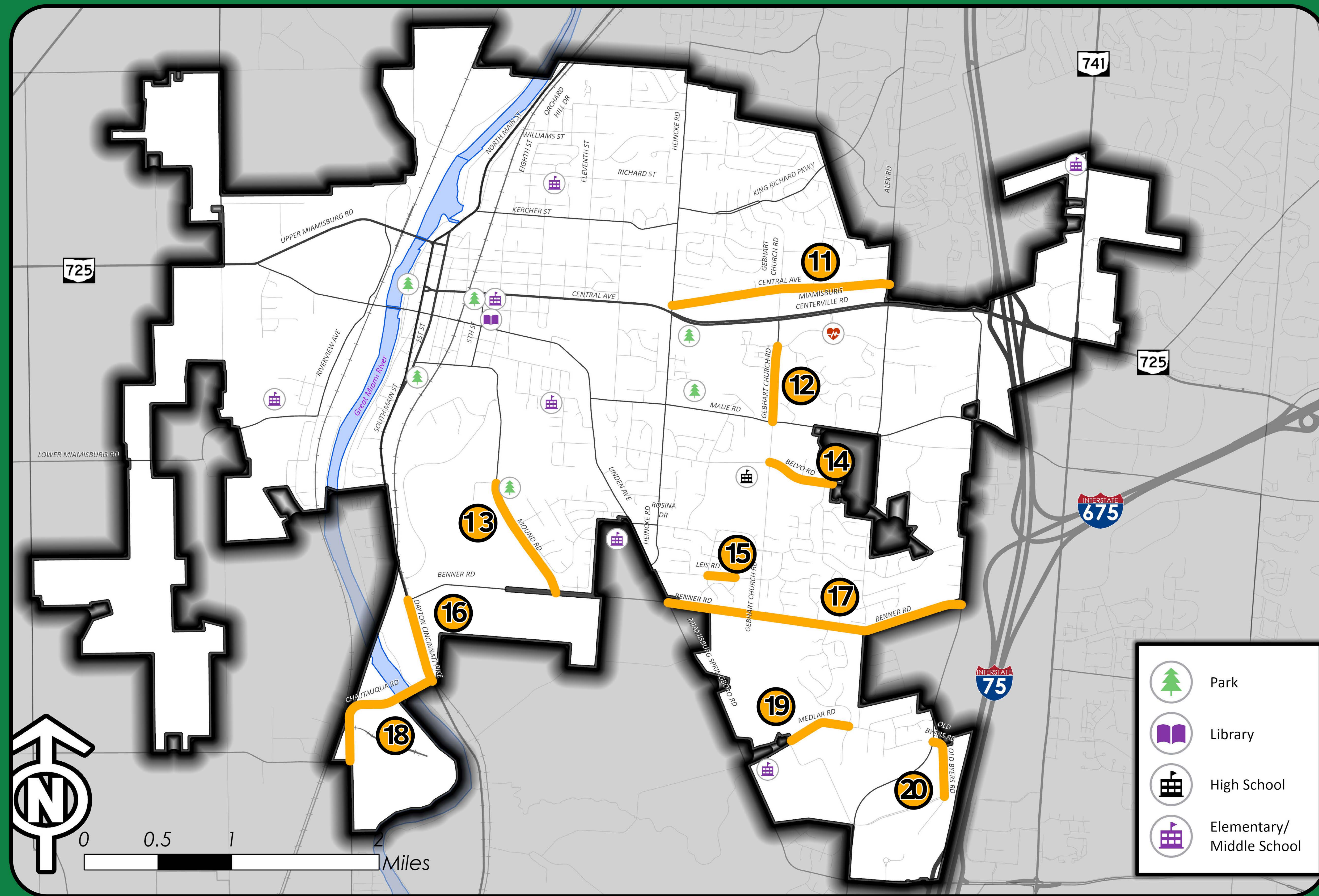
TAKE THE NEW TRANSPORTATION PLAN SURVEY HERE



Priority Transportation Improvements - 2 of 3

Below are 33 potential transportation improvement projects throughout the City. Each project is proposed to improve one or more aspect of the transportation system. Use your dot(s) to select those projects you feel are most impactful for the transportation system over the next 20+ years.

Table of Improvements



- Park
- Library
- High School
- Elementary/
Middle School

ROADWAY IMPROVEMENTS		
11	E. Central (Heinicke to Alex)	
12	S. Gebhart Church (Leiter to Maue)	
13	Mound (Enterprise to Benner)	
14	Belvo (S. Gebhart Church to Byers)	
15	Leis (Brandonhall to Rosalind)	
16	Dayton Cincinnati (Benner to Chautauqua)	
17	Benner (Miamisburg-Springboro to Byers)	
18	Chautauqua (Farmington to Dayton-Cincinnati)	
19	Medlar (W. Corp. Line to Mellow)	
20	Old Byers (Byers to Nikolai)	



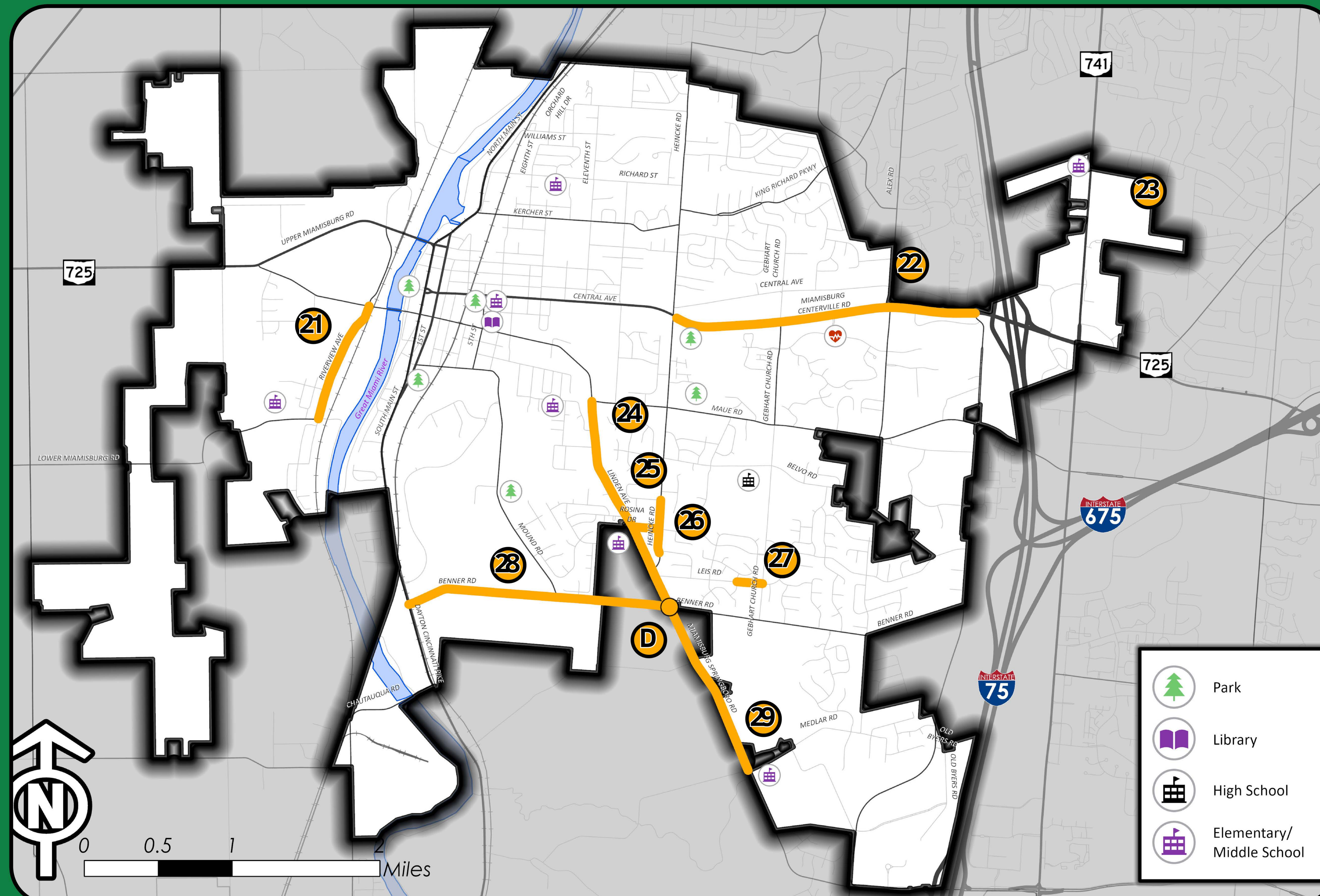
TAKE THE NEW TRANSPORTATION PLAN SURVEY HERE



Priority Transportation Improvements - 3 of 3

Below are 33 potential transportation improvement projects throughout the City. Each project is proposed to improve one or more aspect of the transportation system. Use your dot(s) to select those projects you feel are most impactful for the transportation system over the next 20+ years.

Table of Improvements



INTERSECTIONS	
D	Benner @ Miamisburg-Springboro
ROADWAY IMPROVEMENTS	
21	S. Riverview (Linden to Lower Miamisburg)
22	SR-725 (Sidepath Only)
23	Chamberlin Access Road (SR-741 to Chamberlin)
24	Linden (Maue to S. Corp. Line)
25	Heincke (Belvo Estates to Vista Ridge)
26	Rosina (Linden to Dunway)
27	Leis (Rosalind to S. Gebhart Church)
28	Benner (Dayton Cincinnati to Miamisburg-Springboro)
29	Miamisburg-Springboro (Benner to Medlar)

- Park
- Library
- High School
- Elementary/Middle School



TAKE THE NEW TRANSPORTATION PLAN SURVEY HERE

