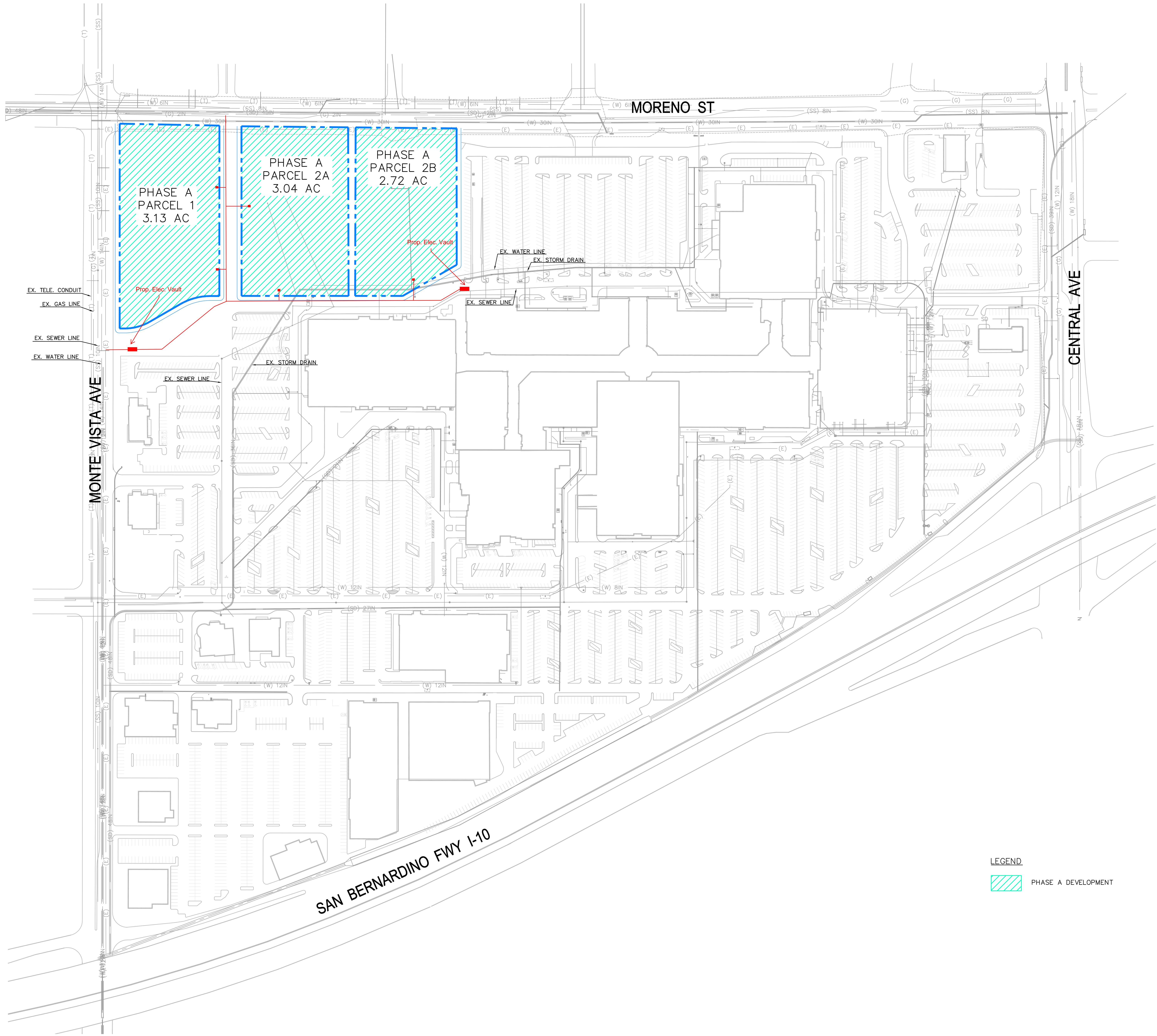


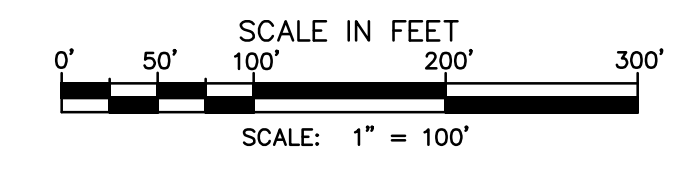
# **APPENDIX H-6**

*Electrical Capacity Study Exhibits*


FILENAME: M:\2019\19-405 DM Montclair Plaza Sewer Study\loc\util\_study\19-405 DU study A.dwg, LAST SAVED ON: Apr 30 2020 7:55am, PLOTTED BY: MICHELLE, ON: Apr 30 2020 8:56am, CFS



**LEGEND**  
 PHASE A DEVELOPMENT



PREPARED BY:  
**diorc** Engineering, Inc.  
 Civil Engineering/Land Surveying/Land Planning 714-665-8660  
 160 S. Old Springs Road  
 Suite 210  
 Anaheim Hills, CA 92808  
 GREGORY R. COOME  
 P.C.E. 39478  
 DATE



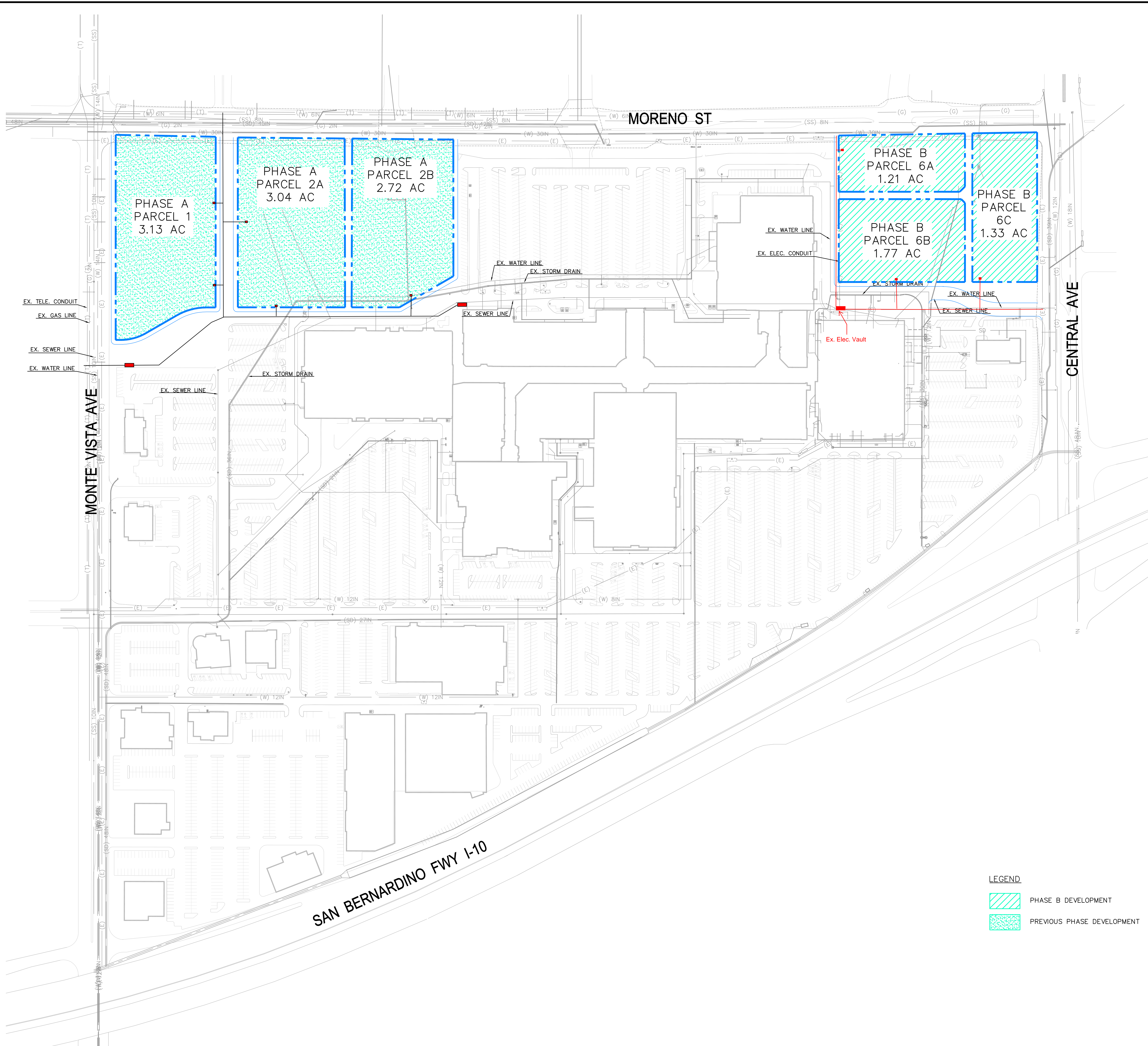
PROJECT:	
ISSUE:	
DATE:	
CHECKED:	
DRAWN:	
PROJECT NO.:	
SHEET NUMBER:	
OF	
SHEETS	
SCALE:	

**DRY UTILITY PHASING PLAN**  
**MONTCLAIR PLAZA**  
**MONTCLAIR, CA**  
**PHASE A**

ISSUE: EXHIBIT  
 DATE: 2020-04-30  
 CHECKED: DRC DRAWN: DRC  
 DRAWING FILE:  
 PROJECT NO.: 19-405  
 SHEET NUMBER:  
**1**  
 OF 7 SHEETS  
 SCALE: 1" = 100'

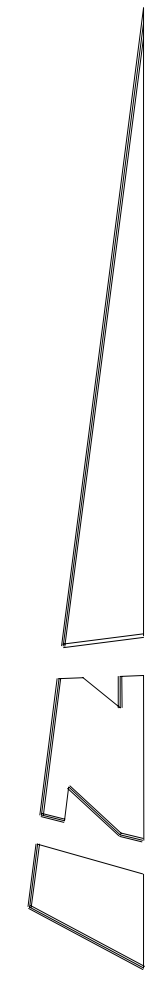
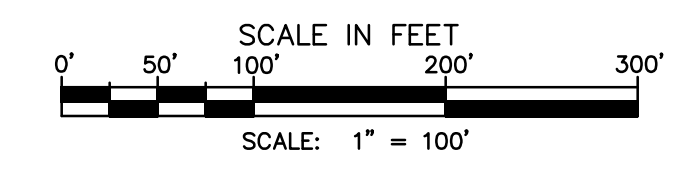
NOT FOR CONSTRUCTION

FILENAME: M:\2019\19-406\_OH\_Montclair Plaza Sewer Study\dwg\ut\_study\19-406\_OH\_study\_B.dwg, LAST SAVED ON: Apr 30, 2020 8:04am, PLOTTED BY: MICHELLE, ON: Apr 30, 2020 8:57am, CFC



**LEGEND**

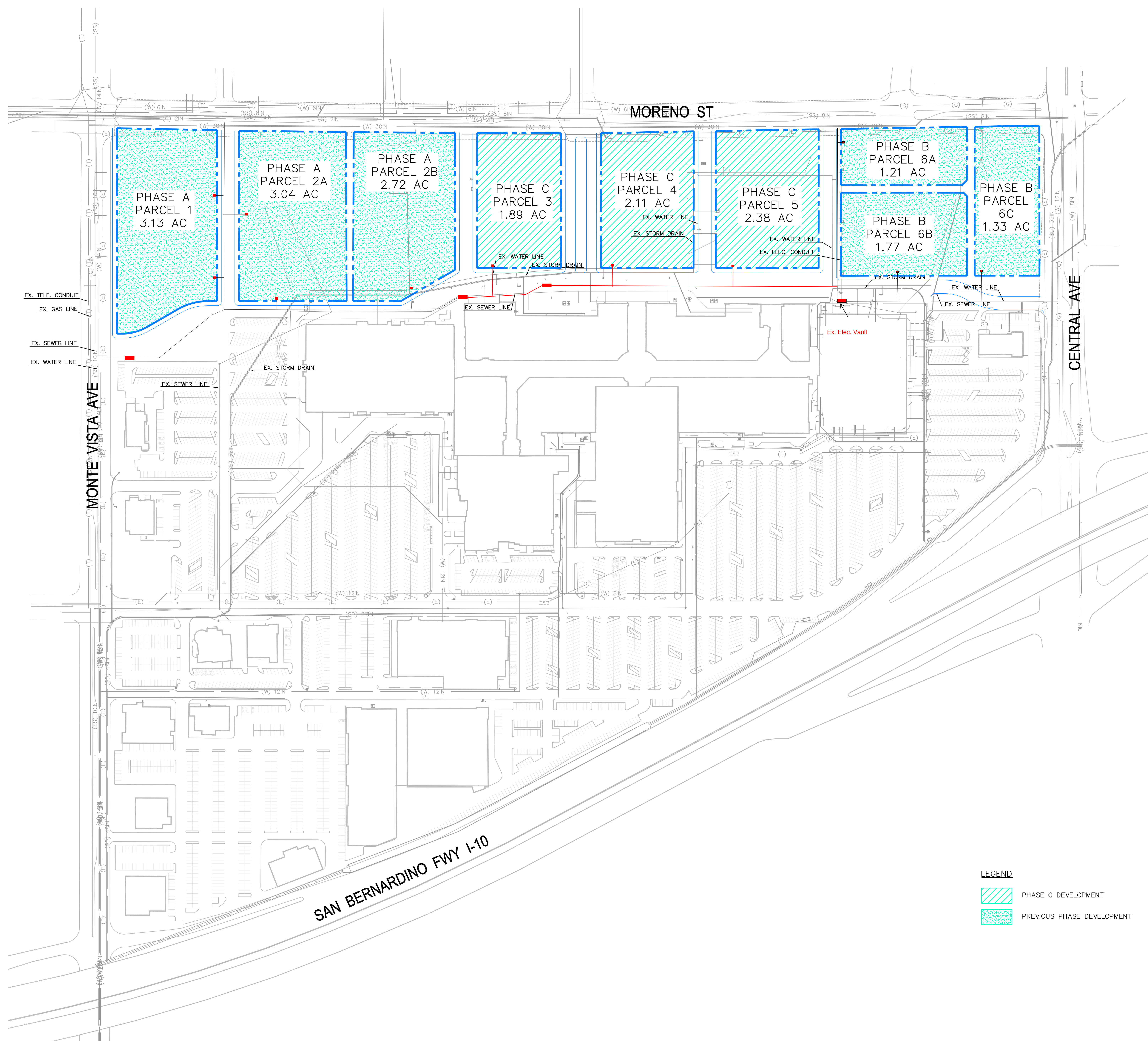
- PHASE B DEVELOPMENT
- PREVIOUS PHASE DEVELOPMENT



<p><b>PROJECT:</b> DRY UTILITY PHASING PLAN  <b>MONTCLAIR PLAZA</b>  <b>MONTCLAIR, CA</b>  <b>PHASE B</b></p> <p><b>ISSUE:</b> EXHIBIT  <b>DATE:</b> 2020-04-30  <b>CHECKED:</b> DRC <b>DRAWN:</b> DRC  <b>DRAWING FILE:</b>  <b>PROJECT NO.:</b> 19-406  <b>SHEET NUMBER:</b>  <b>2</b>  <b>OF 7 SHEETS</b>  <b>SCALE:</b> 1"=40'</p>	<p><b>PREPARED BY:</b> <b>dprc</b> Engineering, Inc.          Civil Engineering/Land Surveying/Land Planning          160 S. Old Springs Road          Suite 210          Anaheim Hills, CA 92808          714-665-8660</p> <p><b>REGISTERED PROFESSIONAL ENGINEER</b>          No. 39479          Exp. 12-31-2024          CIVIL ENGINEER</p> <p><b>DATE:</b>  <b>REVISION:</b></p> <p><b>DATE:</b>  <b>REVISION:</b></p>
--	--

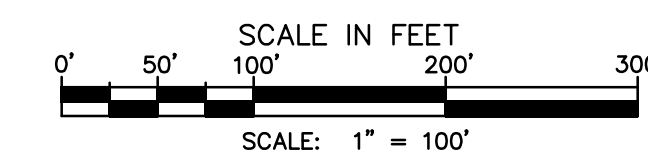
NOT FOR CONSTRUCTION

FILENAME: M:\2019\19-406 CH Montclair Plaza Sewer Study\dwg\study\19-406 DU study c.dwg, LAST SAVED ON: Apr 30 2020 8:36am, PLOTTED BY: MICHELLE, ON: Apr 30 2020 8:54am, CPG:




**LEGEND**

- PHASE C DEVELOPMENT
- PREVIOUS PHASE DEVELOPMENT



PREPARED BY:  
  
 DRC Engineering, Inc.  
 Civil Engineering/Land Surveying/Land Planning  
 160 S. Old Springs Road  
 Suite 210  
 Anaheim Hills, CA 92808  
 714-665-8660  
 GREGORY R. COOME  
 REG. 39478  
 DATE



NO.	REVISION	DATE

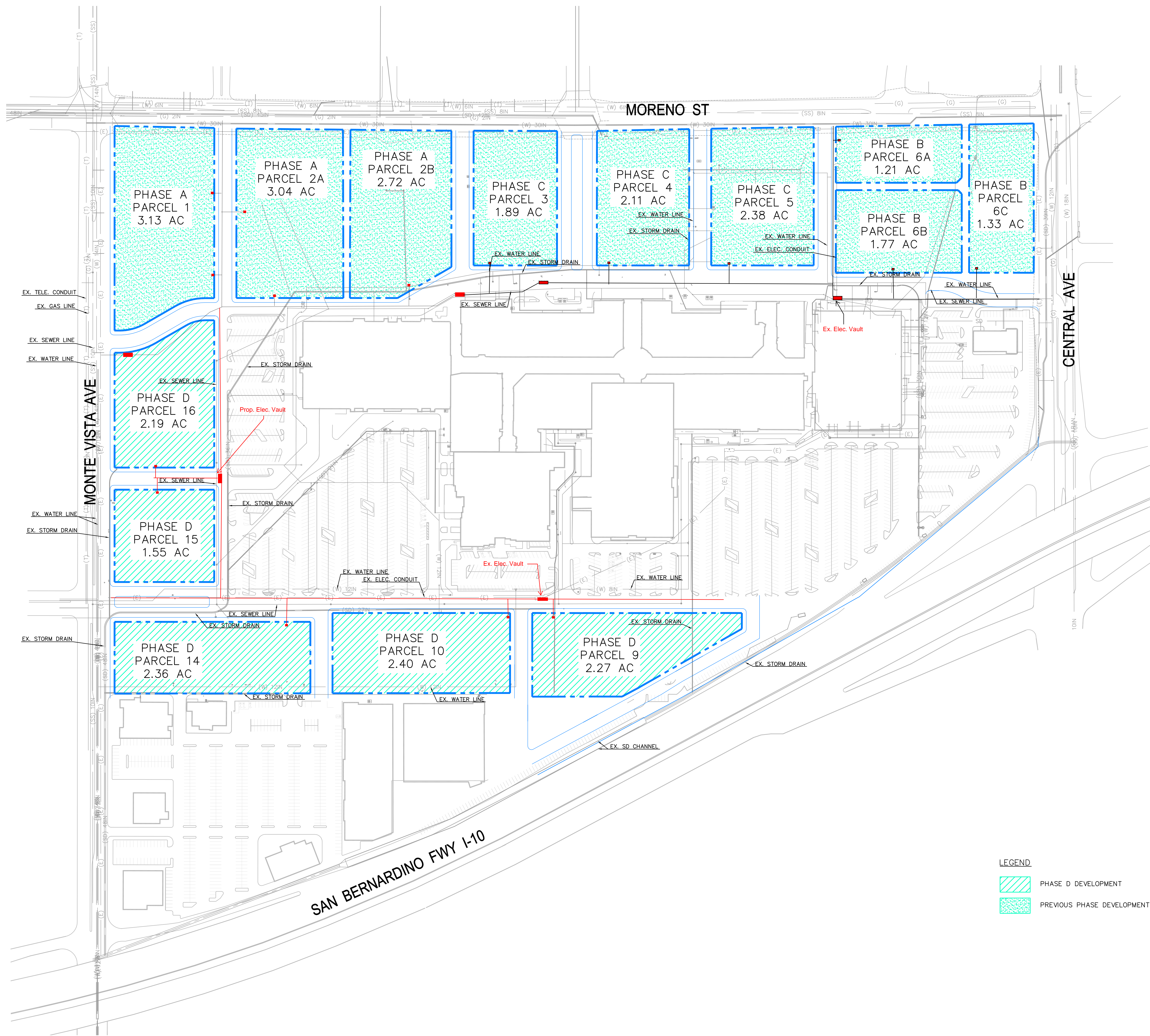
PROJECT: **DRY UTILITY PHASING PLAN**  
**MONTCLAIR PLAZA**  
**MONTCLAIR, CA**  
**PHASE C**

DRAWING NAME:

ISSUE: EXHIBIT  
 DATE: 2020-04-30  
 CHECKED: DRC DRAWN: DRC  
 DRAWING FILE:  
 PROJECT NO.: 19-406  
 SHEET NUMBER:  
**3**  
 OF 7 SHEETS  
 SCALE: 1" = 100'

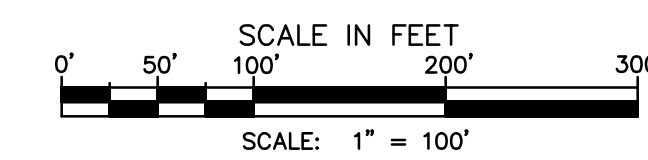
NOT FOR CONSTRUCTION

FILENAME: M:\2019\19-408\_OH\_Montclair Plaza Sewer Study\dec\ut\_study\19-408\_OH\_study\_Dwg\_Last Saved.dwg, LAST SAVED ON: Apr 30 2020 8:43am PLOTTED BY: MICHELLE, ON: Apr 30 2020 8:55am, CFG




**LEGEND**

- PHASE D DEVELOPMENT
- PREVIOUS PHASE DEVELOPMENT



PREPARED BY:  
  
 DORC Engineering, Inc.  
 Civil Engineering/Land Surveying/Land Planning  
 160 S. 0th Springs Road  
 Suite 210  
 Anaheim Hills, CA 92808  
 No. 39479  
 Exp. 12-31-2020  
 GREGORY R. COOME  
 REG. P.E. 11414  
 REG. L.S. 11414  
 DATE: R.C.E. 39479



NO.	REVISION	DATE

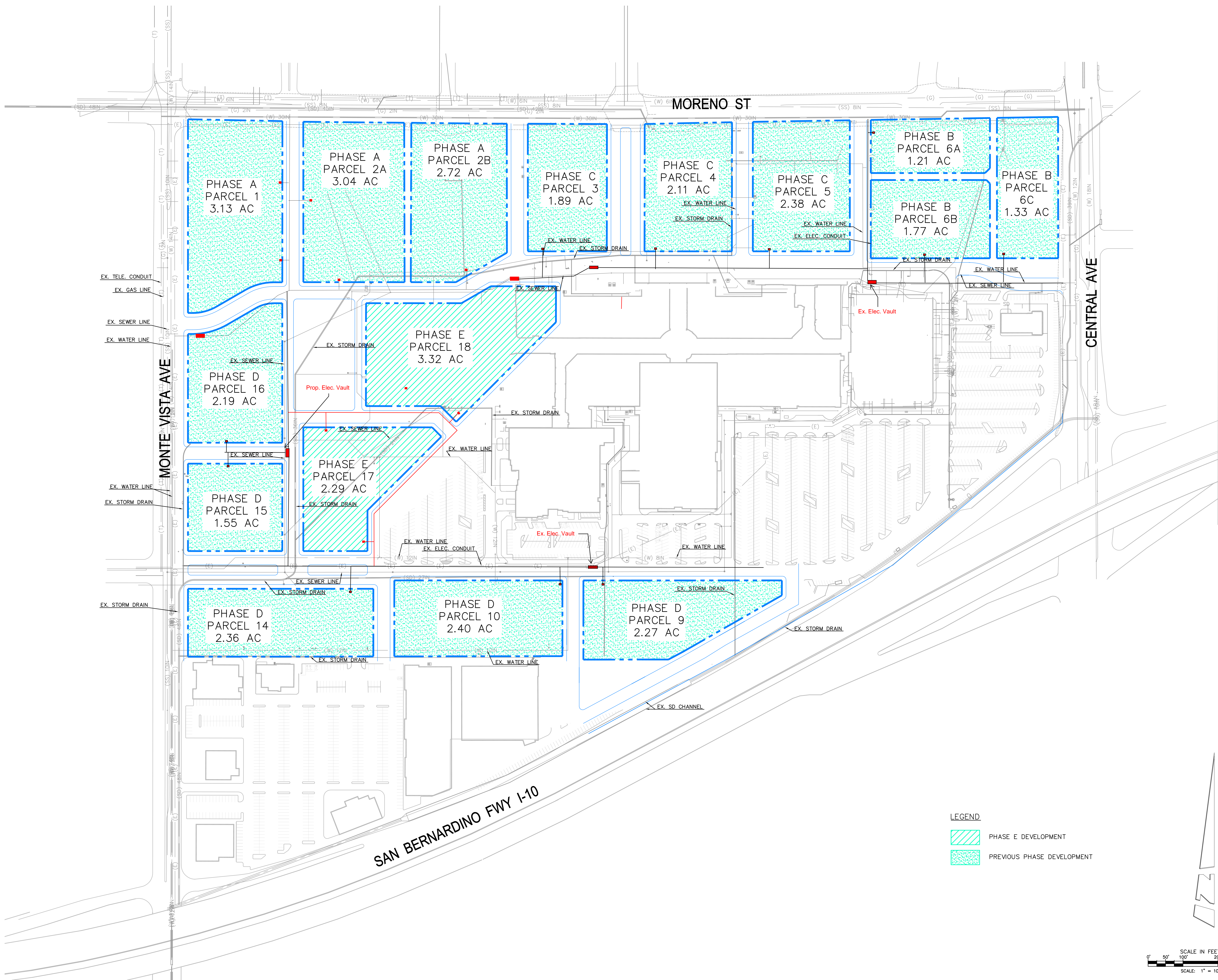
PROJECT: **DRY UTILITY PHASING PLAN**  
**MONTCLAIR PLAZA**  
**MONTCLAIR, CA**  
**PHASE D**

DRAWING NAME:

ISSUE: EXHIBIT  
 DATE: 2020-04-30  
 CHECKED: DRC DRAWN: DRC  
 DRAWING FILE:  
 PROJECT NO.: **19-408**  
 SHEET NUMBER:  
**4**  
 OF 7 SHEETS  
 SCALE: **1"=40'**

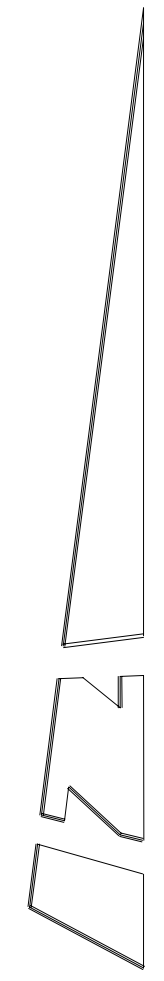
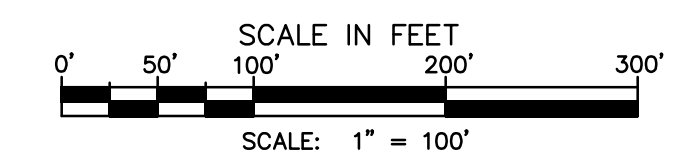
NOT FOR CONSTRUCTION

FILENAME: M:\2019\19-406 CIM Montclair Plaza Sewer Study\dwg\study\19-406 DU study E.dwg, LAST SAVED ON: Apr 30 2020 8:42am, PLOTTED BY: MICHELLE, ON: Apr 30 2020 8:53am, CPG:




**LEGEND**

- PHASE E DEVELOPMENT
- PREVIOUS PHASE DEVELOPMENT



PREPARED BY:  
  
 160 S. 0th Springs Road  
 Suite 210  
 Anaheim Hills, CA 92808  
 Civil Engineering/Land Surveying/Land Planning 714-665-8660  
 GREGORY R. COOME  
 REG. P.E. 39478  
 REG. L.S. 11514  
 REG. C.E. 11514



NO.	REVISION	DATE

**PROJECT:** DRY UTILITY PHASING PLAN  
**MONTCLAIR PLAZA**  
**MONTCLAIR, CA**  
**PHASE E**

**DRAWING NAME:**

**ISSUE:** EXHIBIT  
**DATE:** 2020-04-30  
**CHECKED:** DRC **DRAWN:** DRC  
**DRAWING FILE:**  
**PROJECT NO.:** 19-406  
**SHEET NUMBER:**  
**5**  
 OF 7 SHEETS  
**SCALE:** 1" = 100'

NOT FOR CONSTRUCTION



