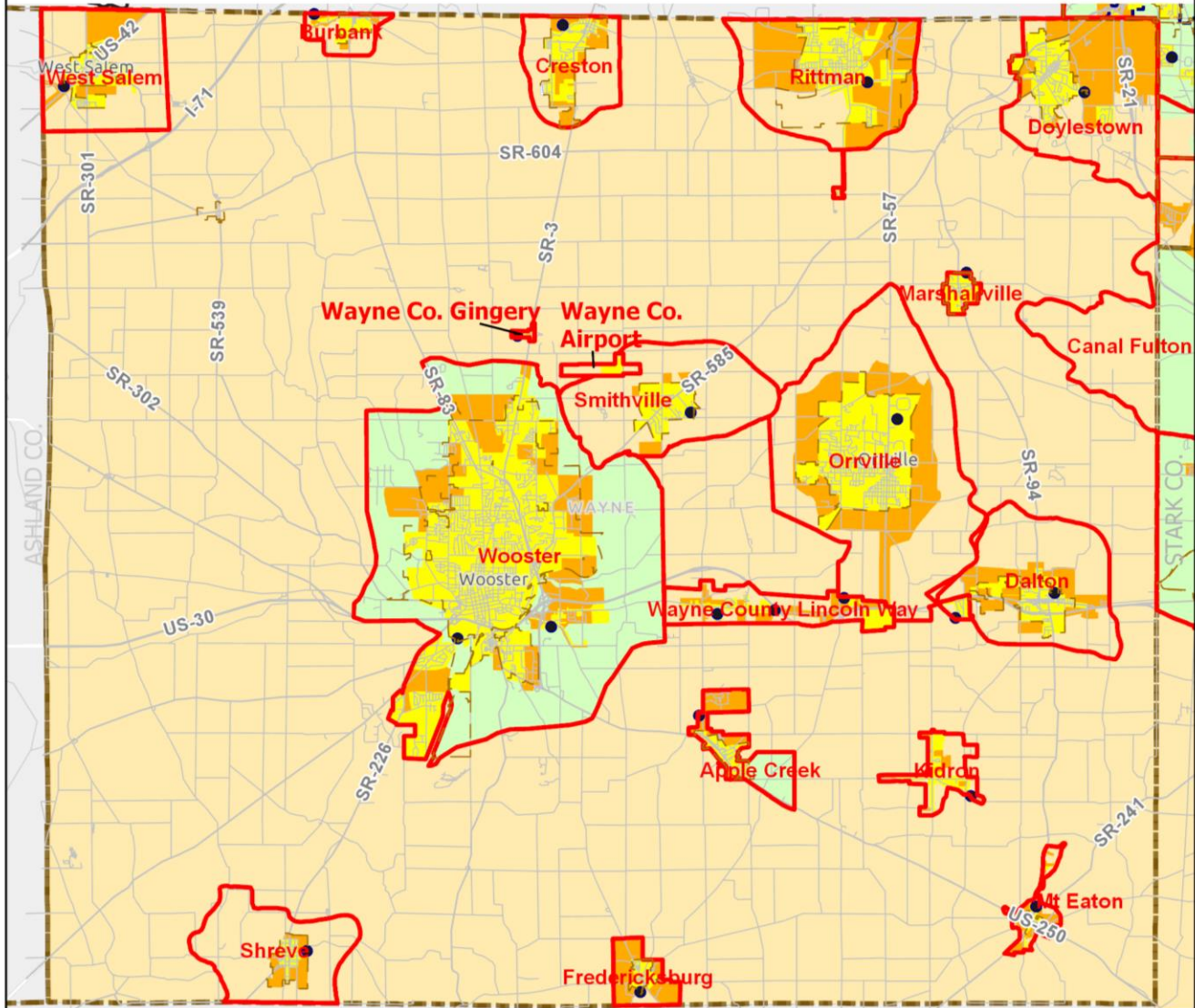















Appendix 3-36


Wayne County Facilities Planning Areas (FPA)

Wayne County Facilities Planning Areas

208 Clean Water Plan



- | | | | |
|---|---|---|--|
|  | Areas Currently Served with Sanitary Sewer |  | FPA Boundary |
|  | Areas Expected to be Served with Sanitary Sewers within the next 20 Years |  | Stream |
|  | Areas that will be Served by Home Sewage and Semi-Public Disposal Systems |  | Municipal Boundary |
|  | Areas that will be Served by a POTW or by Home Sewage and Semi-Public Sewage Disposal Systems |  | County Boundary |
|  | Areas Without a Wastewater Treatment Planning Prescription |  | Numbered Route |
|  | Lakes and Ponds |  | Other Road |
| | |  | Publicly Owned Wastewater Treatment Works (POTW) |



* Please see Clean Water Plan text for a complete explanation of the mapping categories.
 * Please see the FPA Reference Map (Appendix 3-1) for names of adjacent FPAs .

Northeast Ohio Four County Regional Planning and Development Organization, 2020
 Sources: Wayne County GIS; Stark County GIS; Summit County GIS; Ohio EPA; National Hydrologic Database; AMATS; NEFCO; ESRI base map.