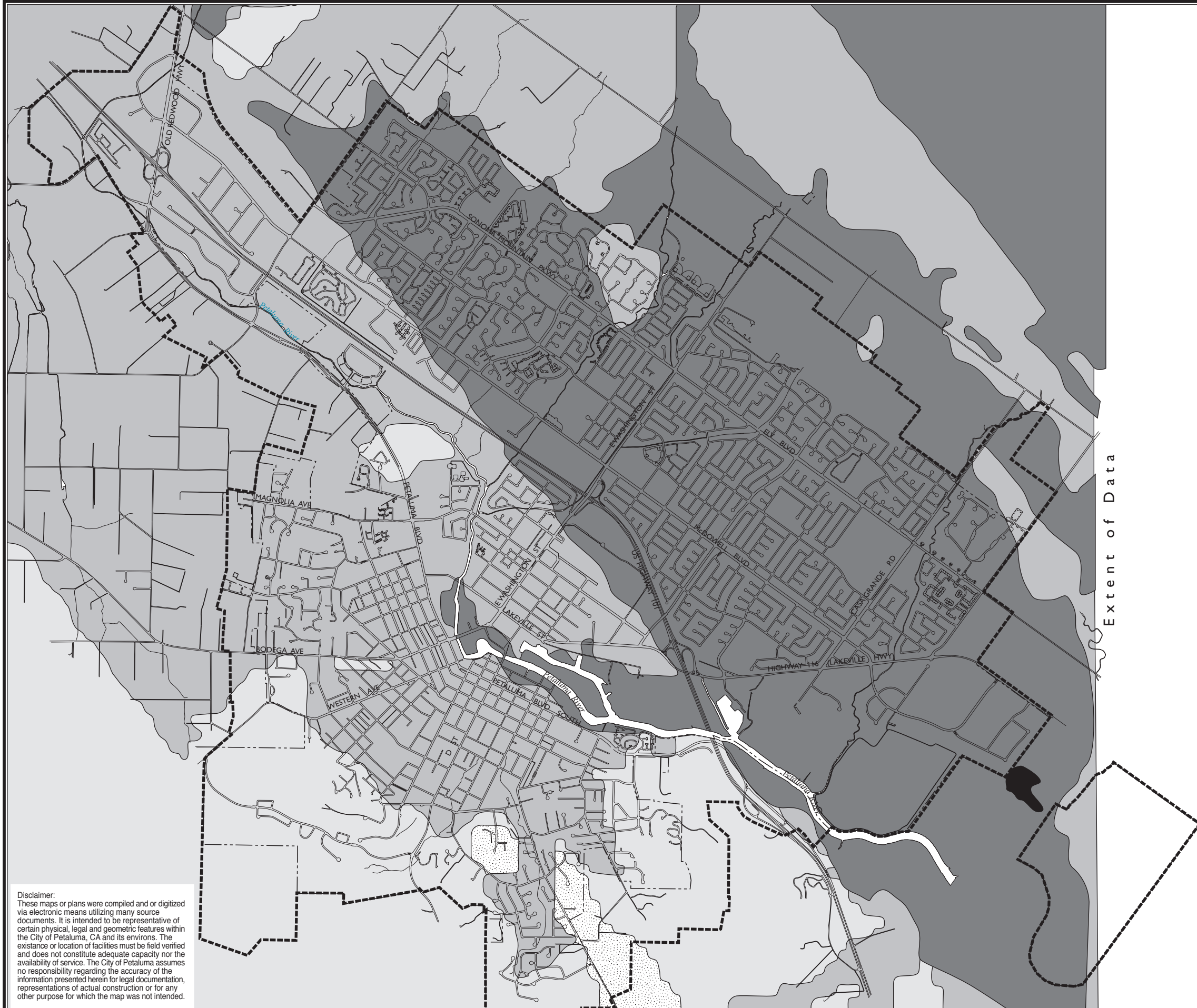










Figure 3.7-4

GROUNDSHAKING INTENSITY (ROGERS CREEK - NORTH HAYWARD EARTHQUAKE MAGNITUDE 7.1)

Petaluma General Plan 2025 EIR



Modified Mercalli Intensity Shaking Severity Level

-  X-Very Violent
-  IX-Violent
-  VIII-Very Strong
-  VII-Strong
-  VI-Moderate
-  Urban Growth Boundary
-  City Limits
-  River and Creeks

Note: This map is intended for planning only.
Intensities may be incorrect by one
unit higher or lower.

Source: ABAG 1999.



Disclaimer:
These maps or plans were compiled and or digitized via electronic means utilizing many source documents. It is intended to be representative of certain physical, legal and geometric features within the City of Petaluma, CA and its environs. The existence or location of facilities must be field verified and does not constitute adequate capacity nor the availability of service. The City of Petaluma assumes no responsibility regarding the accuracy of the information presented herein for legal documentation, representations of actual construction or for any other purpose for which the map was not intended.



City of Petaluma
11 English Street
Petaluma, CA 94952
generalplan@ci.petaluma.ca.us

