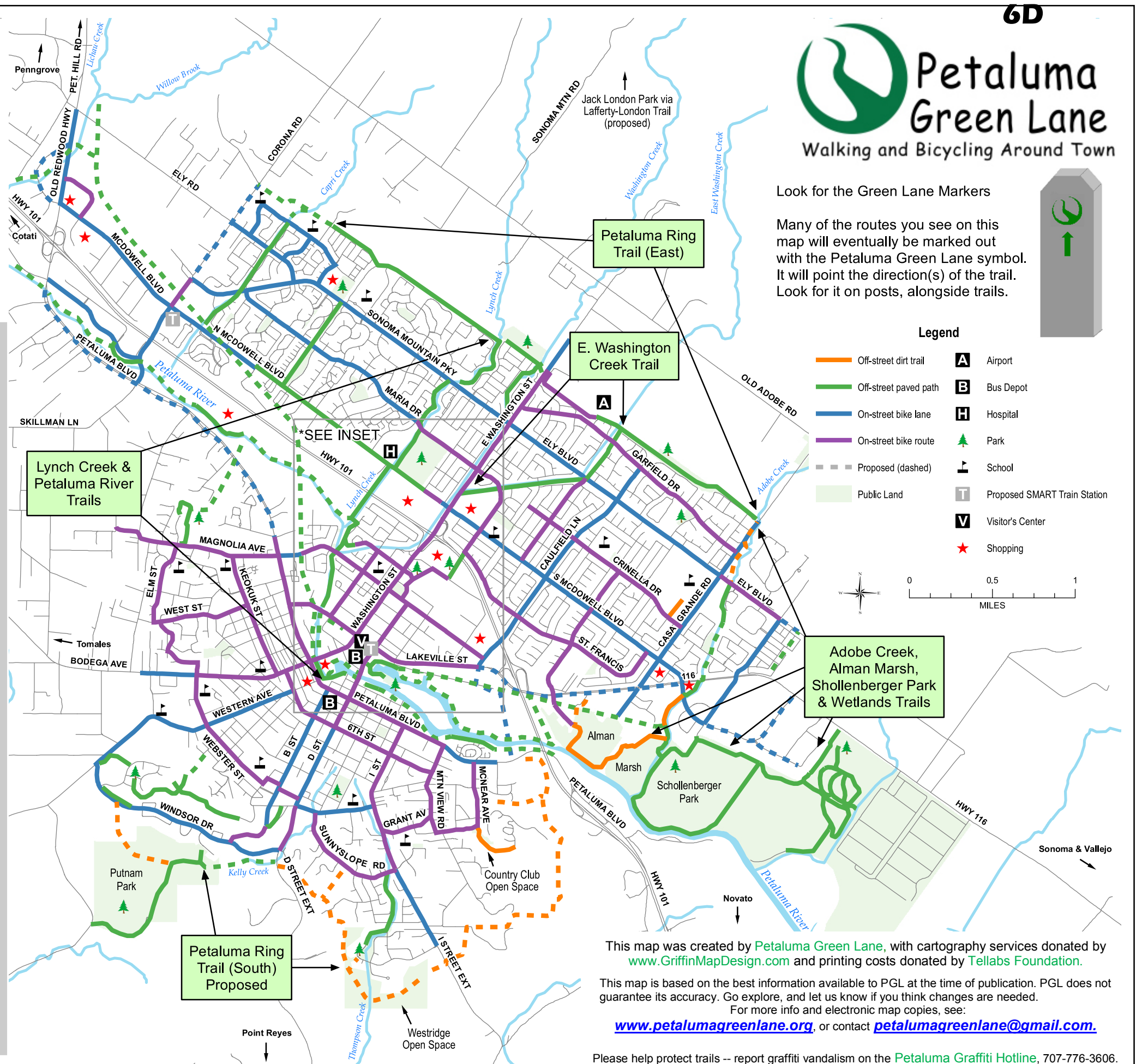
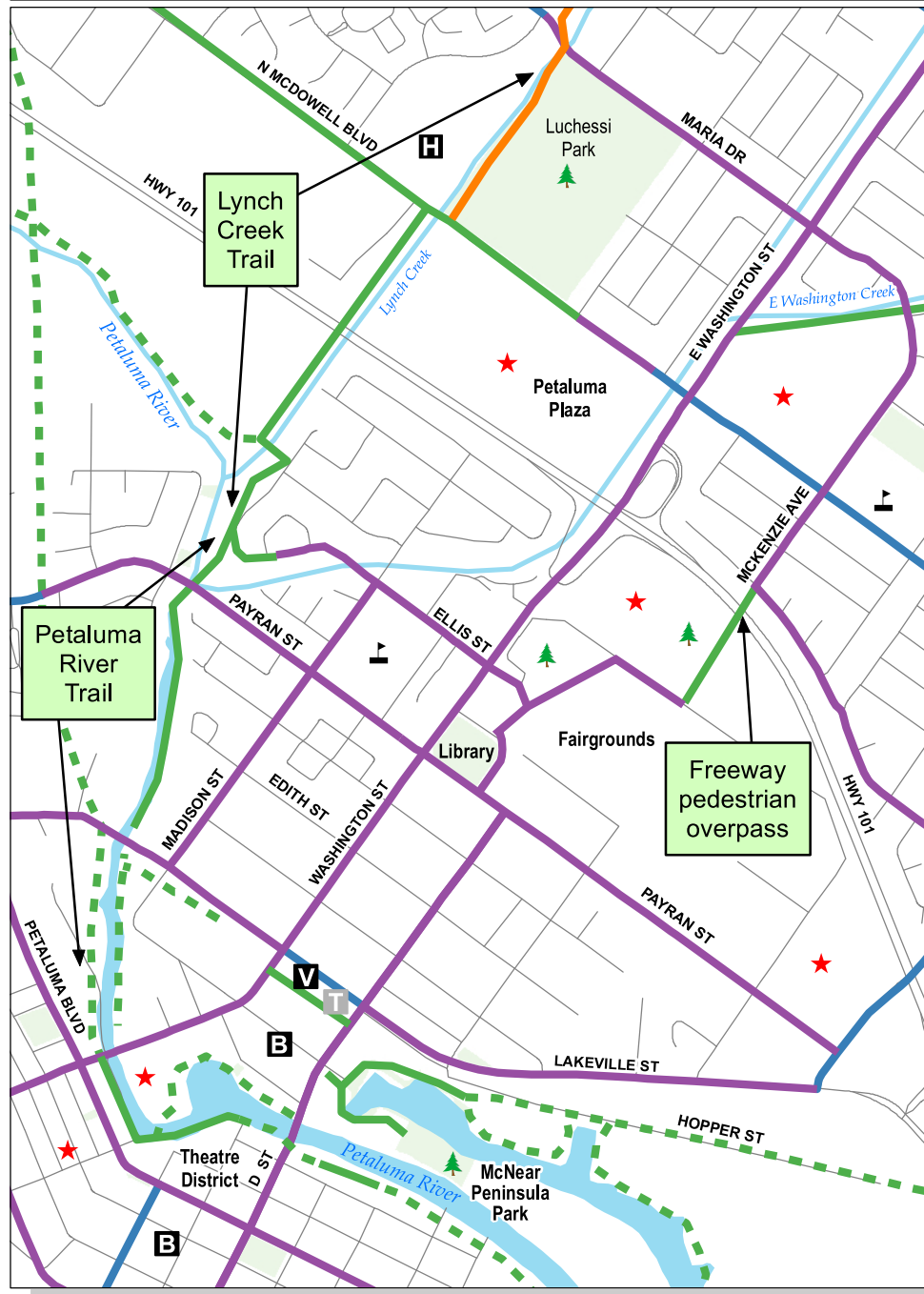


Petaluma Bicycle & Pedestrian Routes

Downtown Petaluma Detail

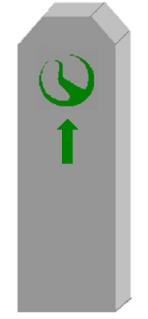
Use Lynch Creek Trail and the Petaluma River Trail to get from Prince and Lucchessi Parks to downtown. In the future, trails will extend along the length of the Petaluma River through town.

Presently, bicycle travel along Washington is not recommended. Use D Street or Madison instead as alternatives. Similarly, use D Street and Payran (or the future Hopper Street trail) as a bicycle travel alternative to Lakeville, which has substandard bike lanes.



Look for the Green Lane Markers

Many of the routes you see on this map will eventually be marked out with the Petaluma Green Lane symbol. It will point the direction(s) of the trail. Look for it on posts, alongside trails.



Legend

Off-street dirt trail	Off-street paved path	On-street bike lane	On-street bike route	Proposed (dashed)	Public Land
Airport	Bus Depot	Hospital	Park	School	Proposed SMART Train Station
Visitor's Center	Shopping				

0 0.5 1
MILES

This map was created by **Petaluma Green Lane**, with cartography services donated by www.GriffinMapDesign.com and printing costs donated by **Tellabs Foundation**.

This map is based on the best information available to PGL at the time of publication. PGL does not guarantee its accuracy. Go explore, and let us know if you think changes are needed.

For more info and electronic map copies, see: www.petalumagreenlane.org, or contact petalumagreenlane@gmail.com.

Please help protect trails -- report graffiti vandalism on the **Petaluma Graffiti Hotline**, 707-776-3606.