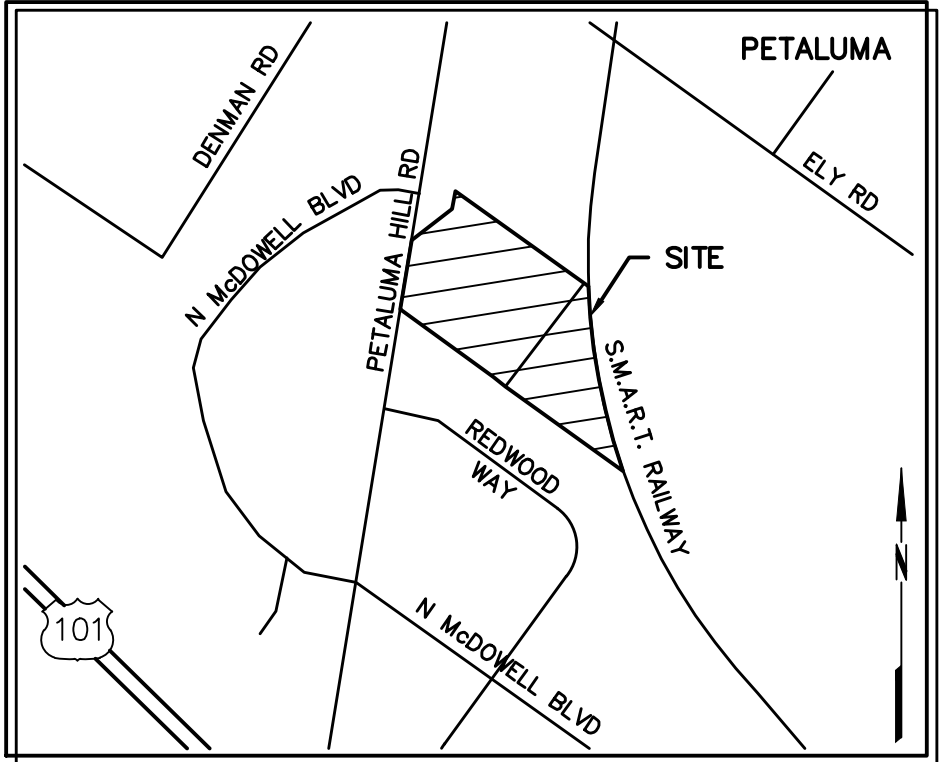


- ① LANDS OF CPSPA-OLD REDWOOD HIGHWAY LLC
REDWOOD HWY
APN 137-011-048
DN 2016-120211
- ② LANDS OF WMT PETALUMA LLC
1330 REDWOOD WAY
APN 137-011-003
DN 2000-029522
- ③ LANDS OF SEQUOIA TERRACE OWNERS ASSOCIATION
1360 REDWOOD WAY
APN 137-250-005
DN 2001-095635
- ④ LANDS OF SMK INVESTMENT CO
1360 REDWOOD WAY
APN 137-250-004
DN 2011-024361
- ⑤ LANDS OF 1380 REDWOOD WAY LLC
1380 REDWOOD WAY
APN 137-250-003
DN 2013-063636
- ⑥ LANDS OF DAWSE PROPERTIES LP
1370 REDWOOD WAY
APN 137-250-002
DN 2010-094267
- ⑦ LANDS OF CORNERSTONE PROPERTIES SA LLC
5350 OLD REDWOOD HWY
APN 137-250-001
DN 2011-057083
- ⑧ MKD REDWOOD LLC
REDWOOD WAY
APN 137-160-020
DN 2011-053096
- ⑨ LANDS OF TRINITY INVESTMENT GROUP LLC
5620 OLD REDWOOD HWY
APN 047-213-010
DN 2007-073300
- ⑩ LANDS OF SHAINSKY SPECIAL PROPERTIES LLC
40 ELY RD N
APN 047-213-022
DN 2021-109874
- ⑪ LANDS OF SONOMA-MARIN
AREA RAIL TRANSIT DISTRICT
CORONA RD
APN 047-213-025
DEED NOT AVAILABLE
- ⑫ LANDS OF SONOMA-MARIN
AREA RAIL TRANSIT DISTRICT
ELY RD
APN 047-213-025
DEED NOT AVAILABLE
- ⑬ LANDS OF NSA INVESTMENT LLC
1465 N MCDOWELL BLVD
APN 047-550-022
DN 2017-000060
- ⑭ LANDS OF SEQUOIA CENTER LLC
N MCDOWELL BLVD
APN 047-550-007
DN 2012-097704
- ⑮ LANDS OF THE CITY OF PETALUMA
N MCDOWELL BLVD
APN 047-550-014
DEED NOT AVAILABLE

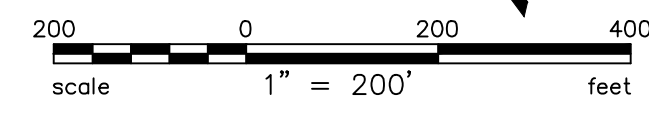



VICINITY MAP
NOT TO SCALE


- ⑯ LANDS OF THE CITY OF PETALUMA
N MCDOWELL BLVD
APN 047-360-016
DEED NOT AVAILABLE
- ⑰ LANDS OF WILLOW BROOK OWNERS ASSN
N MCDOWELL BLVD
APN 047-360-030
DEED NOT AVAILABLE
- ⑱ CORNERSTONE PROPERTIES, SA, LLC
1475 OLD REDWOOD HWY
APN 047-550-023
DN 2011-040734
- ⑲ LANDS OF FOOTHILL CORPORATE CENTER OWNERS ASSN
1318 REDWOOD WAY
APN 137-011-053
DN 2001-095637
- ⑳ LANDS OF SEAMUS REDWOOD LP
1318 REDWOOD WAY
APN 137-011-050
DN 2013-066250
- ㉑ LANDS OF RDP ROUND TWO OFFICE INVESTORS LLC
1314 REDWOOD WAY
APN 137-011-051
DN 2012-097703
- ㉒ LANDS OF HILDEBRAND
170 ELY RD
APN 137-011-022
DN 1994-0065348
- ㉓ LANDS OF HILDEBRAND
ELY RD
APN 047-213-027
DEED NOT AVAILABLE
- ㉔ LANDS OF SONOMA COUNTY WATER AGENCY
ELY RD
APN 047-213-026
DN 2005-026567

LEGEND

- EXISTING CITY BOUNDARY
- PROPOSED CITY BOUNDARY
- AREA TO BE ANNEXED



PRELIMINARY
FOR STUDY PURPOSES ONLY
DATE: 11/18/2021



200 4th STREET
SUITE 300
SANTA ROSA, CA 95401
(707) 583-8500
www.bkf.com

ANNEXATION EXHIBIT
LOCATED IN
CITY OF PETALUMA
COUNTY OF SONOMA, STATE OF CALIFORNIA
NOVEMBER 2021

Plot: Nov 18, 2021 at 11:42am
159078_ANNEK.dwg

COPYRIGHT © 2021 BKF ENGINEERS