

MATCHLINE - SEE SHEET PV-11

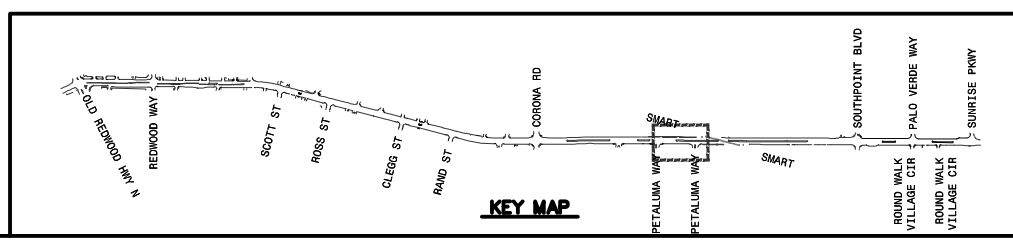
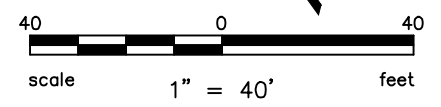
MATCHLINE - SEE SHEET PV-13

PETALUMA WAY

PETALUMA WAY

KEYNOTES:

- (18) ADJUST EXISTING UTILITY TO FINISHED GROUND SURFACE ELEVATION.



BKF ENGINEERS
 200 4th STREET
 SUITE 300
 SANTA ROSA, CA 95401
 (707) 583-8500
 www.bkf.com

PROJECT NO.
C16102147

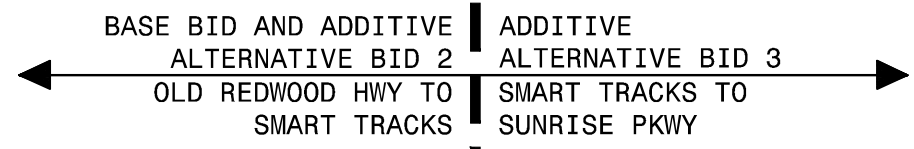
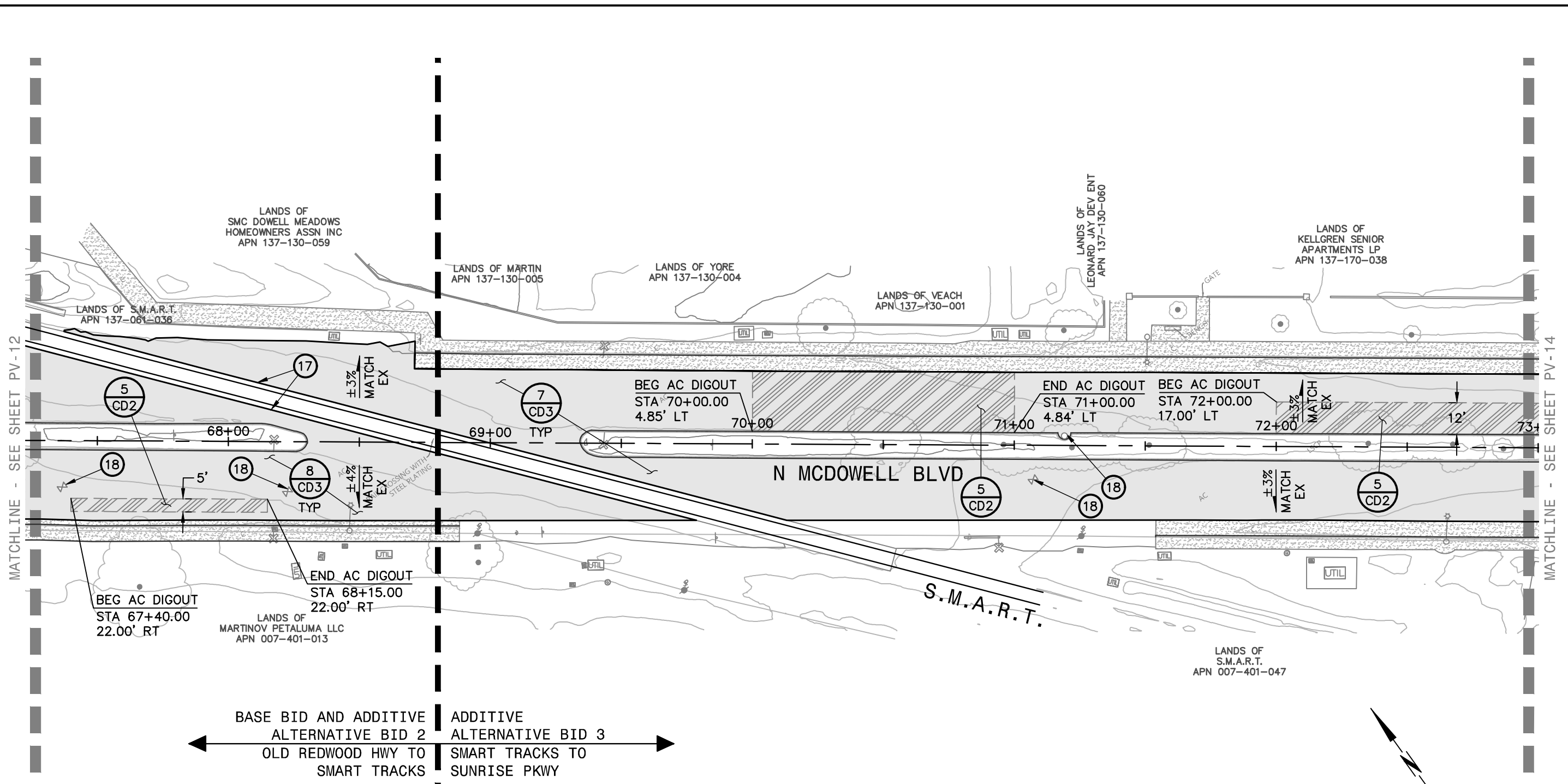
CITY OF PETALUMA
 PUBLIC WORKS & UTILITIES
 202 N. McDowell Blvd., PETALUMA, CALIFORNIA, 94954
 PH. 707-778-4546 FAX. 707-778-4508



**NORTH MCDOWELL BLVD. - COMPLETE STREETS
 OLD REDWOOD HWY. TO SUNRISE PKWY.
 PAVING PLAN
 STA 61+50 TO STA 67+00**

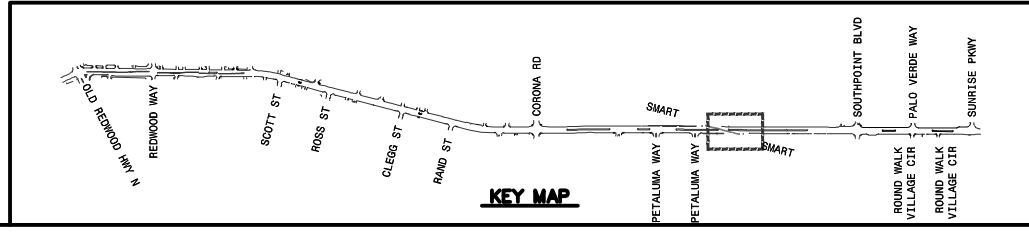
SHEET
PV-12
70 OF 135

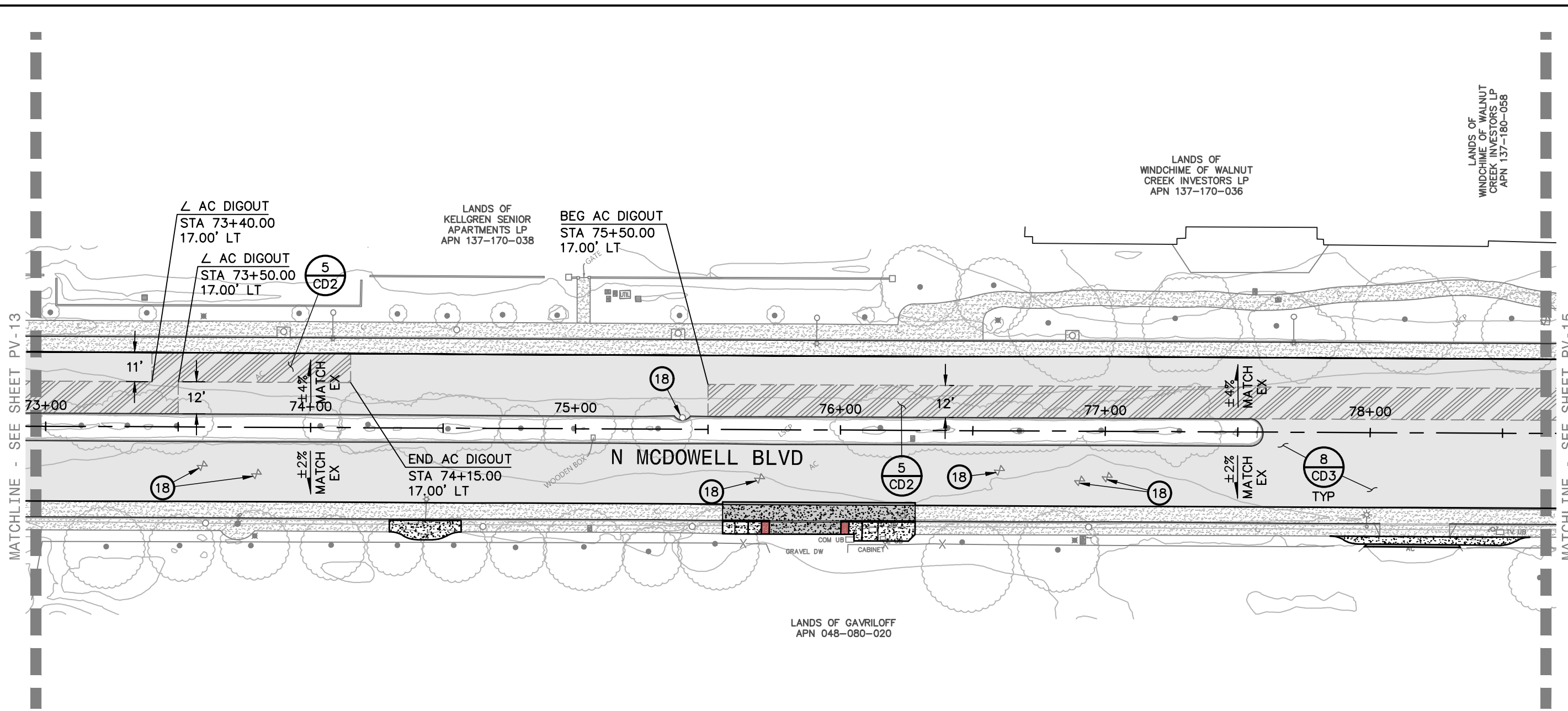
P:\2025\08_2025\08_2025.dwg
 202508_01_PV.dwg
 COPYRIGHT © 2022 BKF ENGINEERS



KEYNOTES:

- ①7 CONFORM TO EXISTING SURFACE ELEVATION IN A MANNER WHICH GENERATES A UNIFORM TRANSITION BETWEEN SURFACES AND DOES NOT IMPEDE DRAINAGE.
- ①8 ADJUST EXISTING UTILITY TO FINISHED GROUND SURFACE ELEVATION.



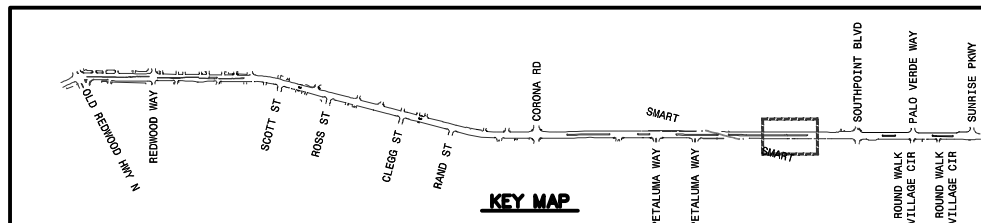
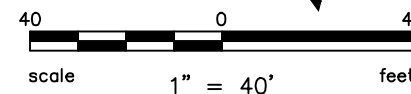


MATCHLINE - SEE SHEET PV-13

MATCHLINE - SEE SHEET PV-15

KEYNOTES:

- (18) ADJUST EXISTING UTILITY TO FINISHED GROUND SURFACE ELEVATION.



BKF ENGINEERS
 200 4th STREET
 SUITE 300
 SANTA ROSA, CA 95401
 (707) 583-8500
 www.bkf.com

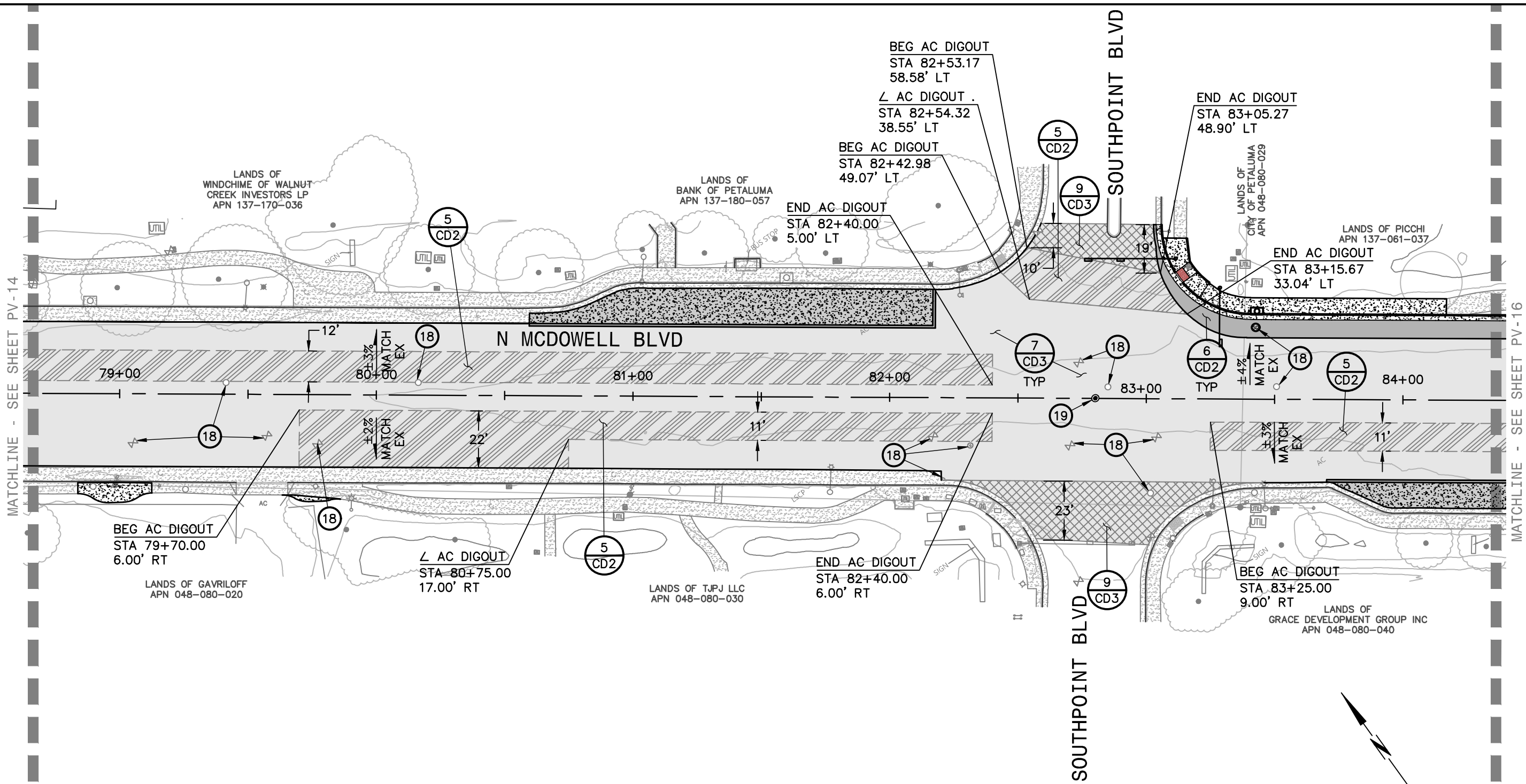
PROJECT NO.
C16102147

CITY OF PETALUMA
 PUBLIC WORKS & UTILITIES
 202 N. McDowell Blvd., PETALUMA, CALIFORNIA, 94954
 PH. 707-778-4546 FAX. 707-778-4508



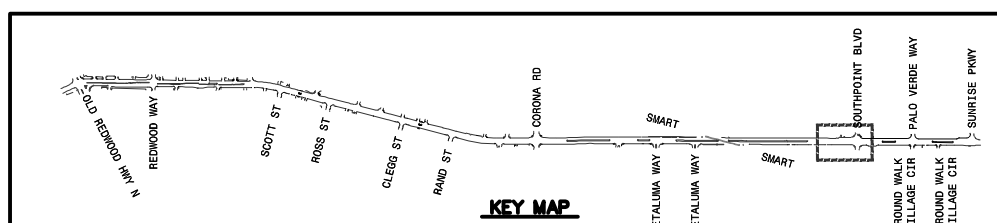
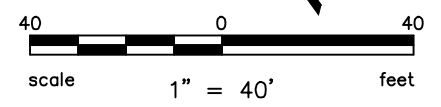
**NORTH MCDOWELL BLVD. - COMPLETE STREETS
 OLD REDWOOD HWY. TO SUNRISE PKWY.
 PAVING PLAN
 STA 73+00 TO STA 78+50**

SHEET
PV-14
72 OF 135

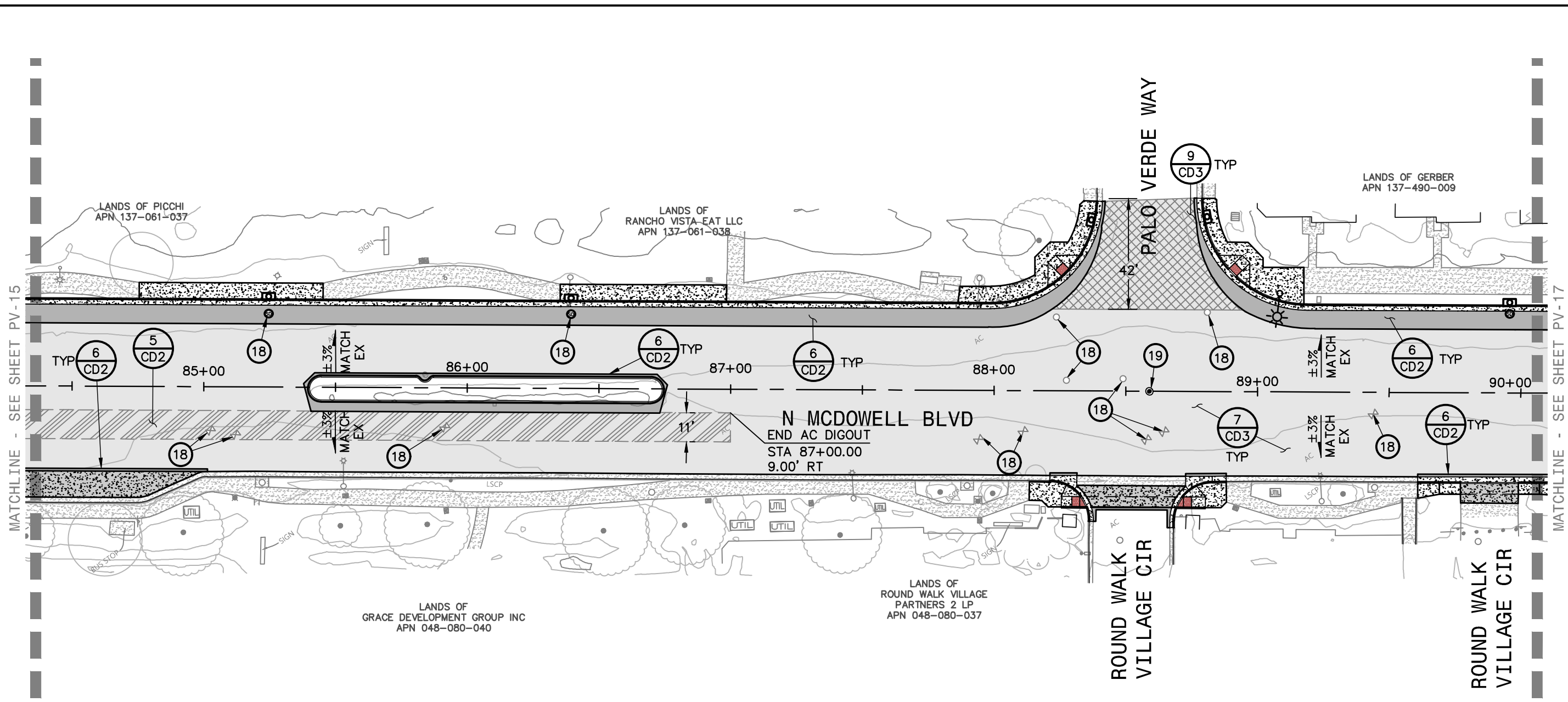


KEYNOTES:

- 18 ADJUST EXISTING UTILITY TO FINISHED GROUND SURFACE ELEVATION.
- 19 MONUMENT WILL BE DISTURBED OR REMOVED TO FACILITATE THE PROPOSED IMPROVEMENTS. RETAIN THE SERVICES OF A LICENSED LAND SURVEYOR TO LOCATE THIS MONUMENT PRIOR TO DISTURBANCE, PROVIDE PERMANENT WITNESS MONUMENT(S) AND FILE THE APPROPRIATE DOCUMENTATION, PURSUANT TO BUSINESS AND PROFESSIONS CODE SECTION 8771, WITH THE SONOMA COUNTY RECORDER ONCE CONSTRUCTION IS COMPLETE.

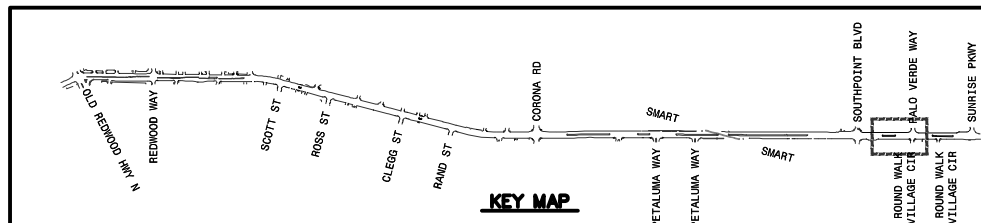
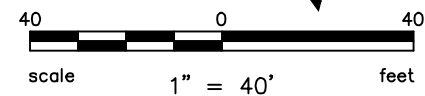


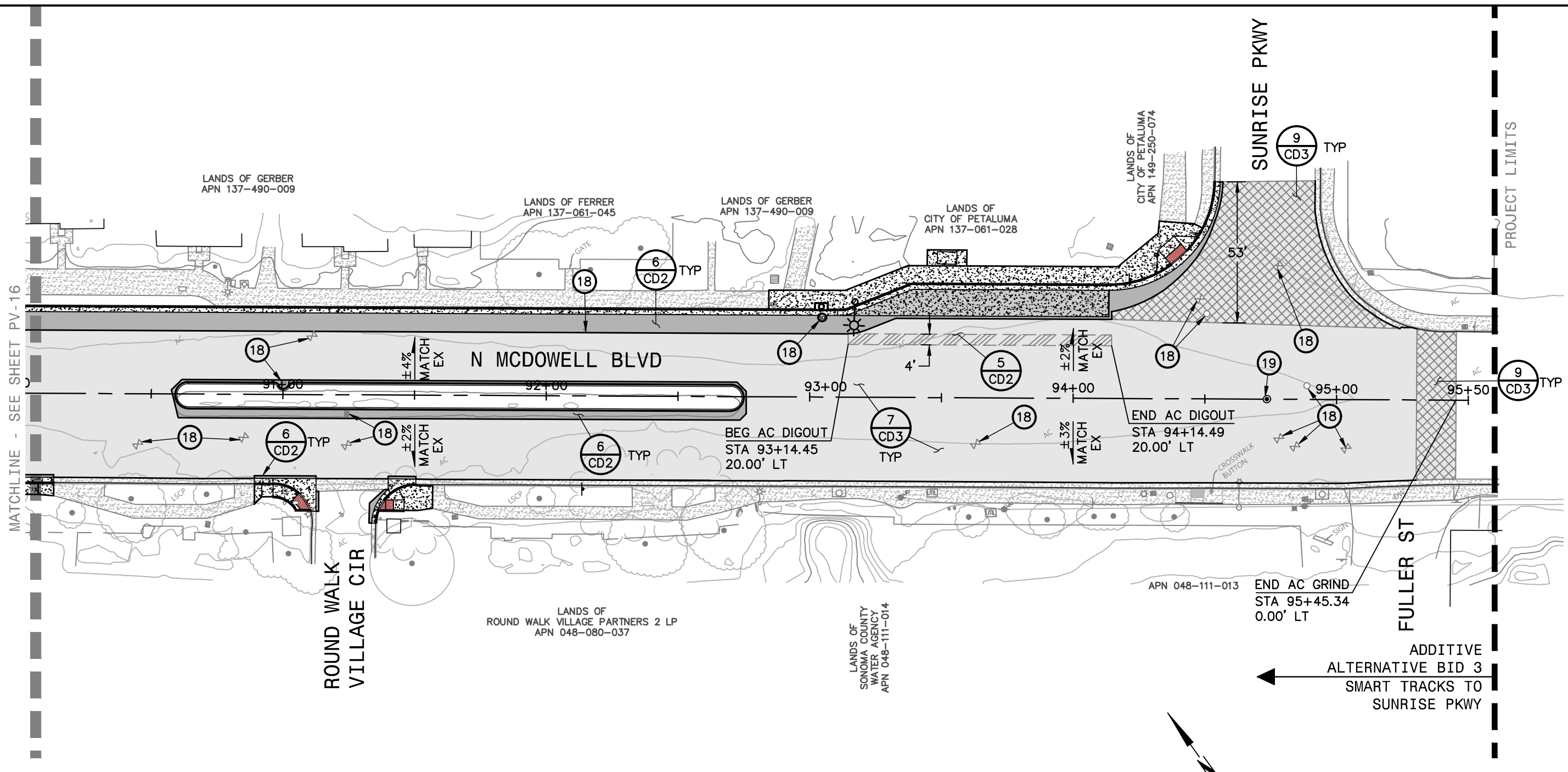
Pet May 08, 2022 at 10:29am
 202059_01_PV.dwg
 COPYRIGHT © 2022 BKF ENGINEERS



KEYNOTES:

- ⓑ ADJUST EXISTING UTILITY TO FINISHED GROUND SURFACE ELEVATION.
- ⓓ MONUMENT WILL BE DISTURBED OR REMOVED TO FACILITATE THE PROPOSED IMPROVEMENTS. RETAIN THE SERVICES OF A LICENSED LAND SURVEYOR TO LOCATE THIS MONUMENT PRIOR TO DISTURBANCE, PROVIDE PERMANENT WITNESS MONUMENT(S) AND FILE THE APPROPRIATE DOCUMENTATION, PURSUANT TO BUSINESS AND PROFESSIONS CODE SECTION 8771, WITH THE SONOMA COUNTY RECORDER ONCE CONSTRUCTION IS COMPLETE.



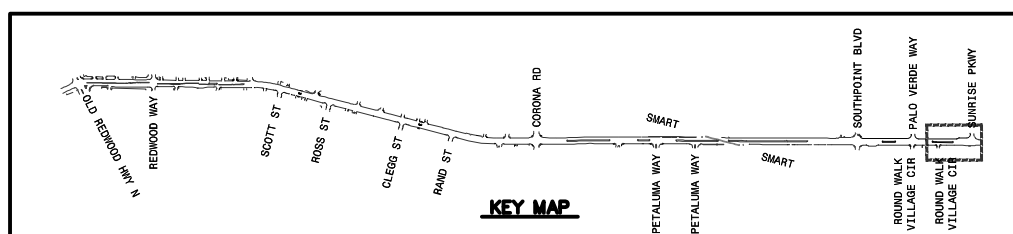
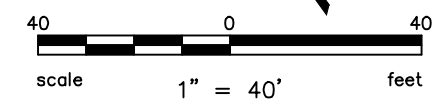


MATCHLINE - SEE SHEET PV-16

PROJECT LIMITS

KEYNOTES:

- ⑮ ADJUST EXISTING UTILITY TO FINISHED GROUND SURFACE ELEVATION.
- ⑰ MONUMENT WILL BE DISTURBED OR REMOVED TO FACILITATE THE PROPOSED IMPROVEMENTS. RETAIN THE SERVICES OF A LICENSED LAND SURVEYOR TO LOCATE THIS MONUMENT PRIOR TO DISTURBANCE, PROVIDE PERMANENT WITNESS MONUMENT(S) AND FILE THE APPROPRIATE DOCUMENTATION, PURSUANT TO BUSINESS AND PROFESSIONS CODE SECTION 8771, WITH THE SONOMA COUNTY RECORDER ONCE CONSTRUCTION IS COMPLETE.



← ADDITIVE
ALTERNATIVE BID 3
SMART TRACKS TO
SUNRISE PKWY

BKF ENGINEERS
200 4th STREET
SUITE 300
SANTA ROSA, CA 95401
(707) 583-8500
www.bkf.com

PROJECT NO.
C16102147

CITY OF PETALUMA
PUBLIC WORKS & UTILITIES
202 N. McDowell Blvd., PETALUMA, CALIFORNIA, 94954
PH. 707-778-4546 FAX. 707-778-4508

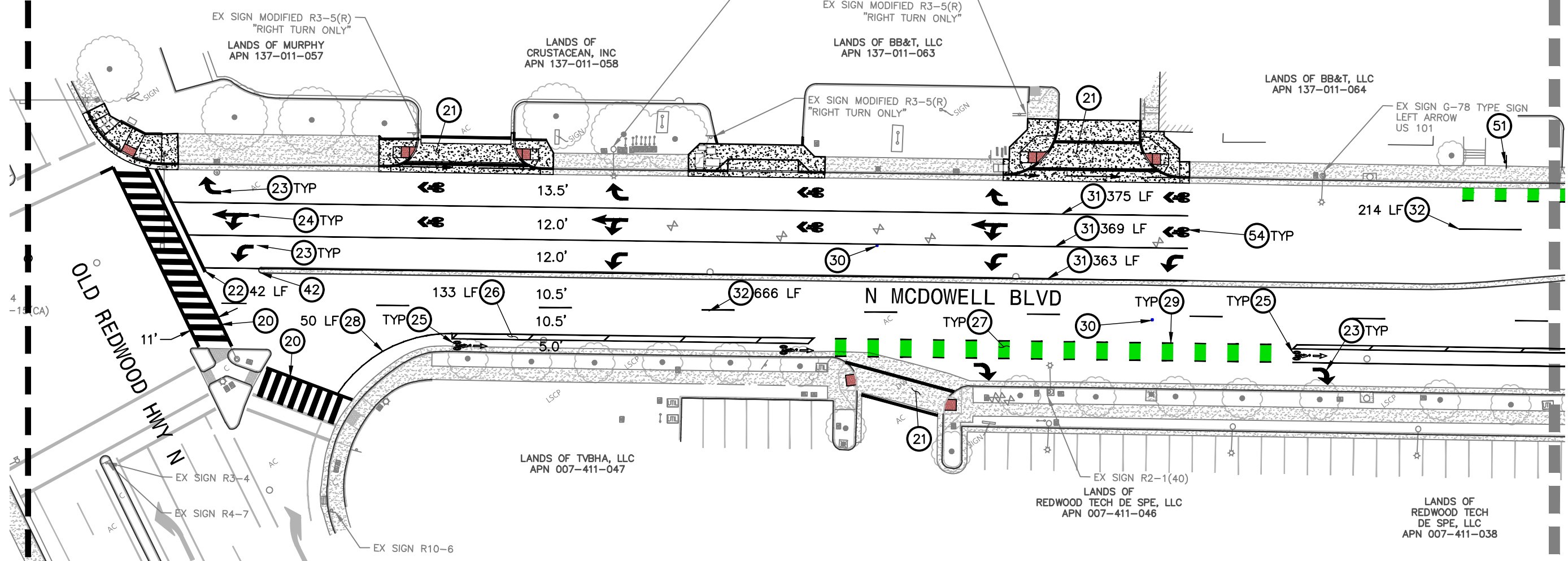


**NORTH MCDOWELL BLVD. - COMPLETE STREETS
OLD REDWOOD HWY. TO SUNRISE PKWY.
PAVING PLAN
STA 90+00 TO STA 95+00**

SHEET
PV-17
75 OF 135

P:\2025\01_PV.dwg 20250101 10:30 AM COPYRIGHT © 2022 BKF ENGINEERS

BASE BID AND ADDITIVE
ALTERNATIVE BID 2
OLD REDWOOD HWY TO
SMART TRACKS

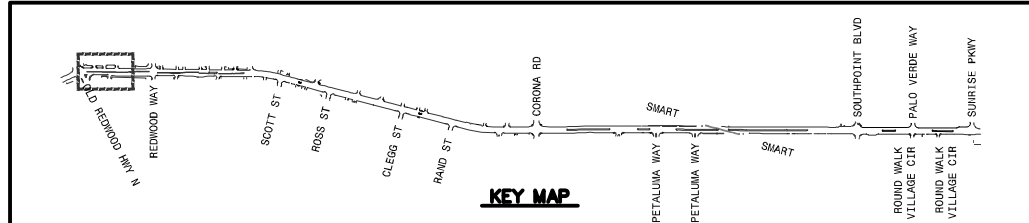
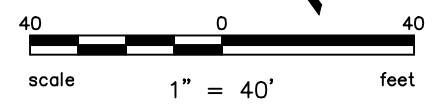


KEYNOTES:

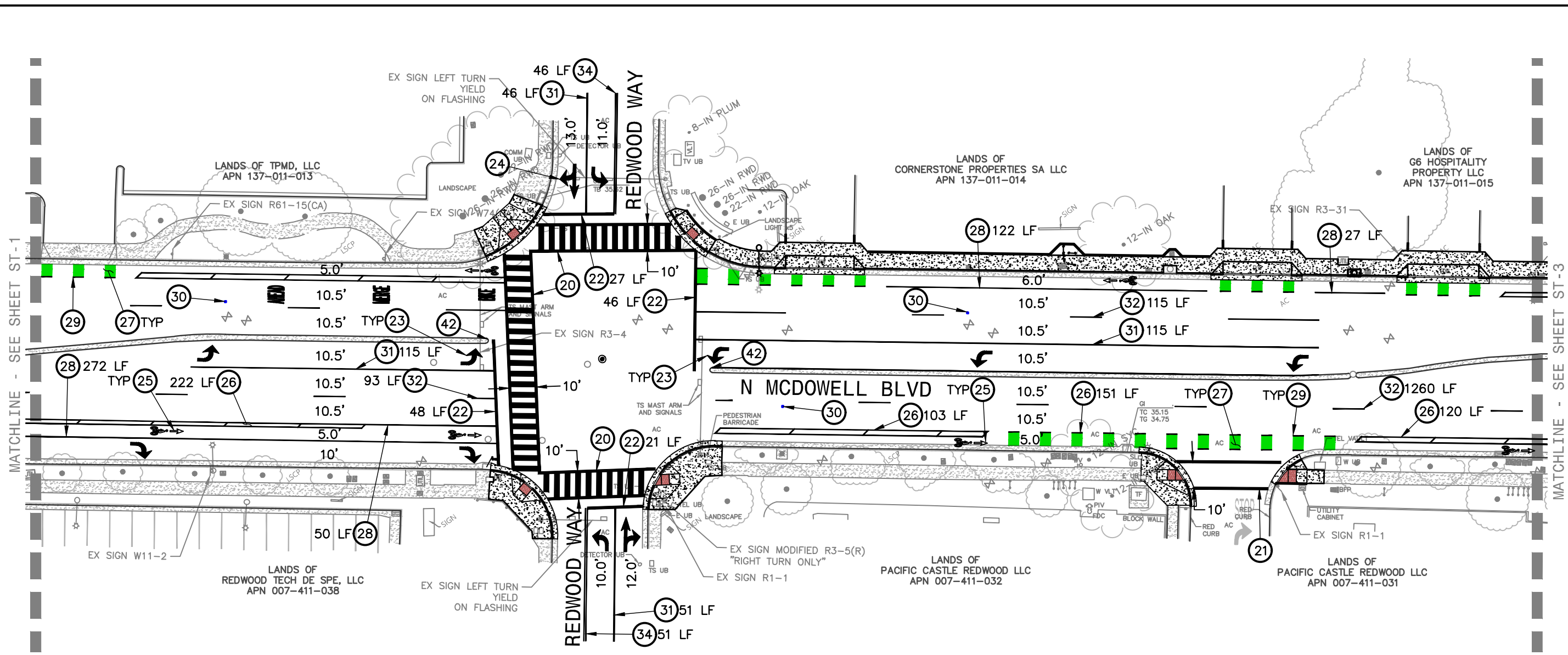
- ⓪ LADDER STYLE CROSSWALK.
- Ⓛ BASIC STYLE CROSSWALK.
- Ⓜ 24-INCH SOLID STOP BAR, TYP.
- Ⓝ TYPE IV ARROW.
- Ⓞ TYPE VII ARROW.
- Ⓟ BIKE LANE SYMBOL WITH PERSON AND BIKE LANE ARROW.
- Ⓠ BIKE LANE BUFFER.
- Ⓡ GREEN BIKE LANE STRIPING.
- Ⓢ BIKE LANE LINE (CALTRANS STANDARD DETAIL 39).

- Ⓣ DASHED BIKE LANELINE (CALTRANS STANDARD DETAIL 39A).
- Ⓤ BLUE RAISED PAVEMENT MARKER.
- Ⓥ SOLID LANELINE (CALTRANS STANDARD DETAIL 38/38A).
- Ⓦ DASHED LANELINE (CALTRANS STANDARD DETAIL 9).
- Ⓧ TYPE K-1(CA) OBJECT MARKER.
- Ⓨ SIGN POST WITH R81B (CA) AND R81 (CA) SIGNS.
- Ⓩ THERMOPLASTIC 'SHARED ROADWAY BICYCLE' MARKING.

PAVEMENT MARKINGS, ARROWS,
SYMBOLS, AND WORDS TO BE
INSTALLED IN ACCORDANCE WITH
2018 CALTRANS STANDARD PLANS.



MATCHLINE - SEE SHEET ST-2

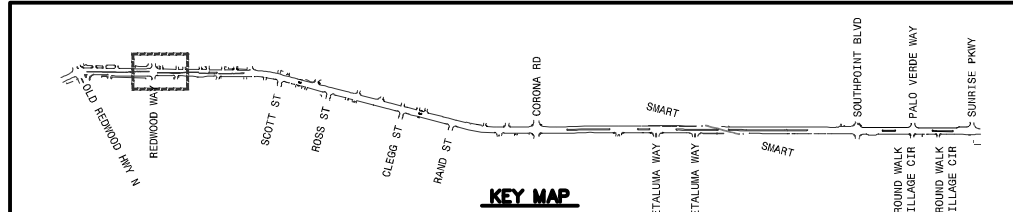
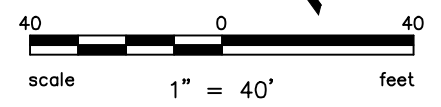


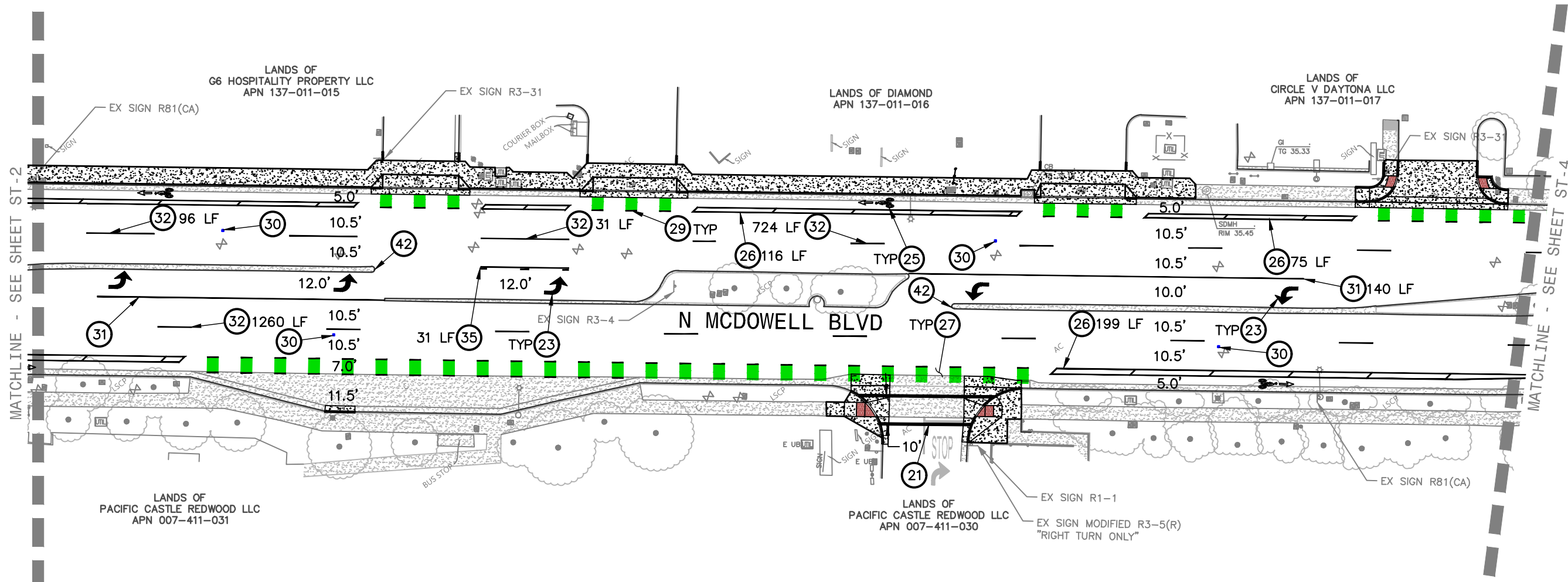
KEYNOTES:

- 20 LADDER STYLE CROSSWALK.
- 21 BASIC STYLE CROSSWALK.
- 22 24-INCH SOLID STOP BAR, TYP.
- 23 TYPE IV ARROW.
- 24 TYPE VII ARROW.
- 25 BIKE LANE SYMBOL WITH PERSON AND BIKE LANE ARROW.
- 26 BIKE LANE BUFFER.
- 27 GREEN BIKE LANE STRIPING.
- 28 BIKE LANE LINE (CALTRANS STANDARD DETAIL 39).

- 29 DASHED BIKE LANELINE (CALTRANS STANDARD DETAIL 39A).
- 30 BLUE RAISED PAVEMENT MARKER.
- 31 SOLID LANELINE (CALTRANS STANDARD DETAIL 38/38A).
- 32 DASHED LANELINE (CALTRANS STANDARD DETAIL 9).
- 34 DOUBLE YELLOW CENTERLINE (CALTRANS STANDARD DETAIL 21).
- 42 TYPE K-1(CA) OBJECT MARKER.

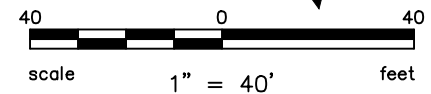
PAVEMENT MARKINGS, ARROWS, SYMBOLS, AND WORDS TO BE INSTALLED IN ACCORDANCE WITH 2018 CALTRANS STANDARD PLANS.



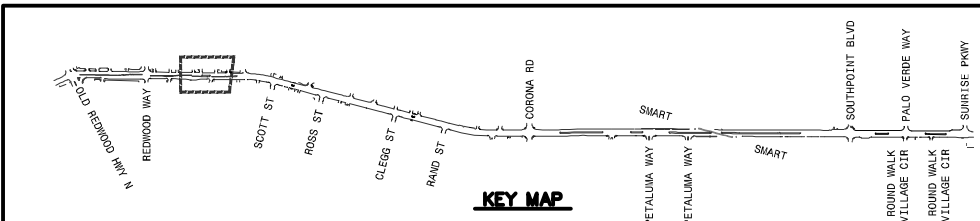


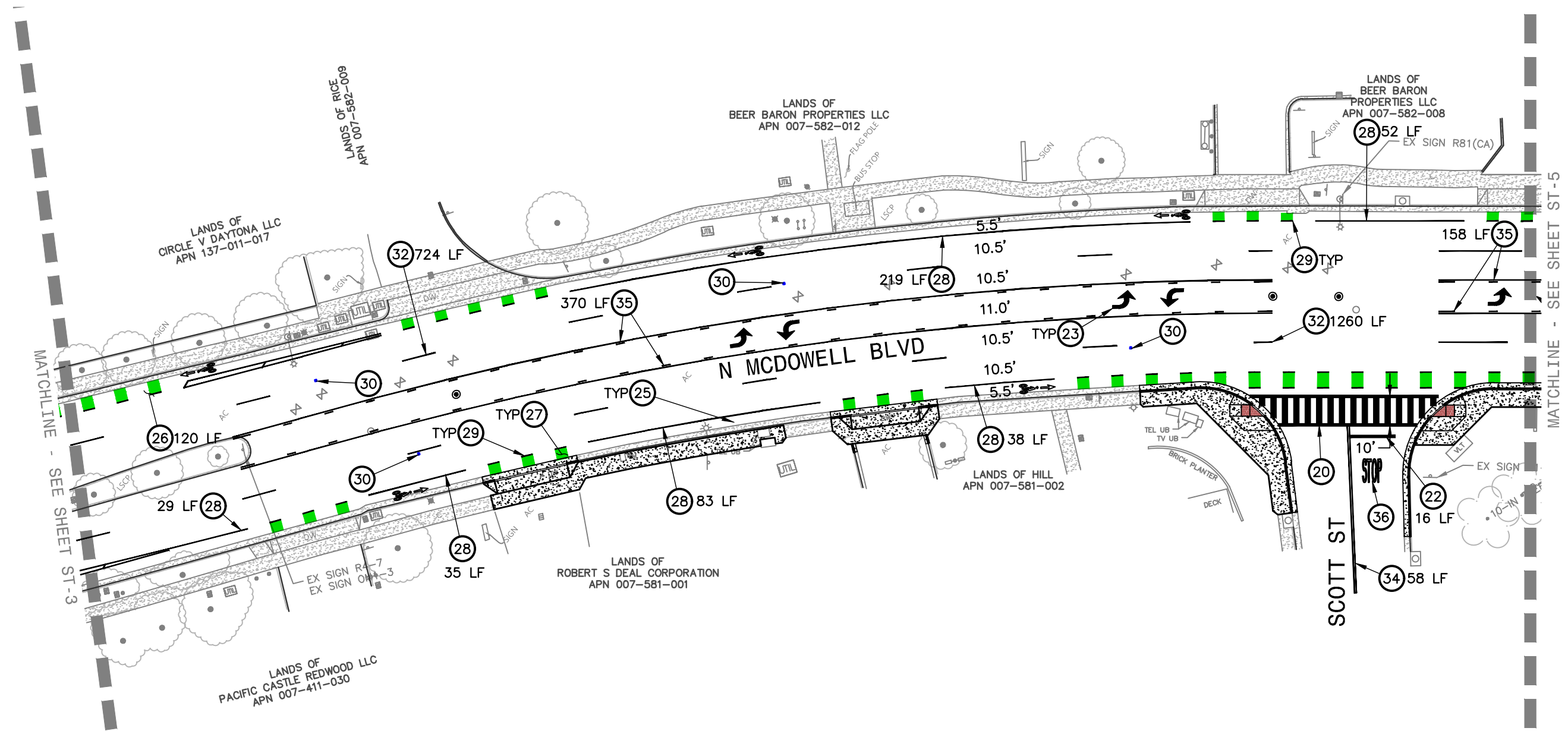
KEYNOTES:

- (21) BASIC STYLE CROSSWALK.
- (22) 24-INCH SOLID STOP BAR, TYP.
- (23) TYPE IV ARROW.
- (25) BIKE LANE SYMBOL WITH PERSON AND BIKE LANE ARROW.
- (26) BIKE LANE BUFFER.
- (27) GREEN BIKE LANE STRIPING.
- (29) DASHED BIKE LANELINE (CALTRANS STANDARD DETAIL 39A).
- (30) BLUE RAISED PAVEMENT MARKER.
- (31) SOLID LANELINE (CALTRANS STANDARD DETAIL 38/38A).
- (32) DASHED LANELINE (CALTRANS STANDARD DETAIL 9).
- (35) SOLID-DASHED YELLOW CENTERLINE (CALTRANS STANDARD DETAIL 32).
- (42) TYPE K-1(CA) OBJECT MARKER.



PAVEMENT MARKINGS, ARROWS, SYMBOLS, AND WORDS TO BE INSTALLED IN ACCORDANCE WITH 2018 CALTRANS STANDARD PLANS.

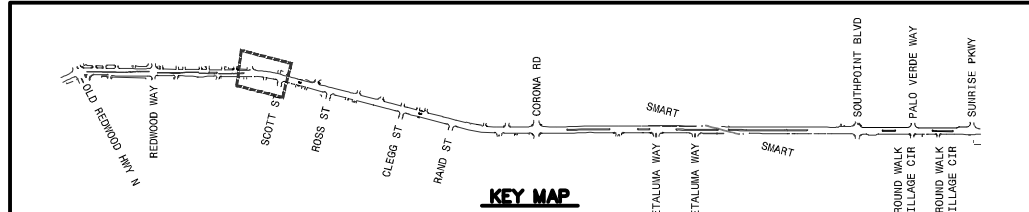
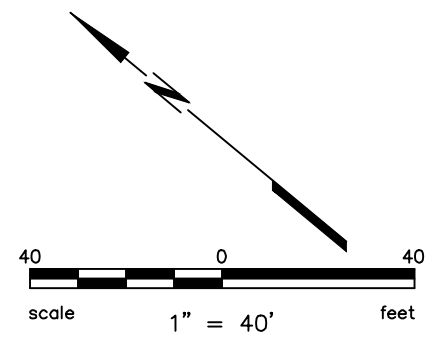




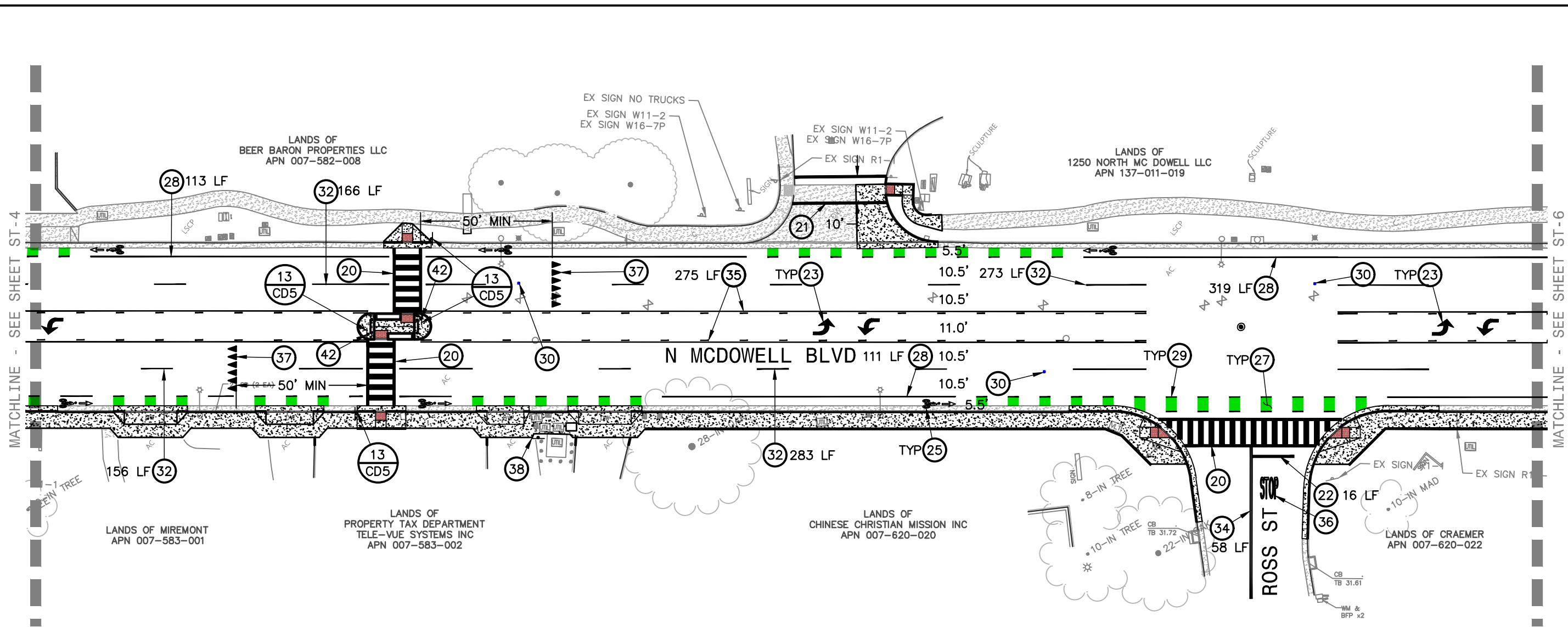
KEYNOTES:

- (20) LADDER STYLE CROSSWALK.
- (23) TYPE IV ARROW.
- (25) BIKE LANE SYMBOL WITH PERSON AND BIKE LANE ARROW.
- (26) BIKE LANE BUFFER.
- (27) GREEN BIKE LANE STRIPING.
- (28) BIKE LANE LINE (CALTRANS STANDARD DETAIL 39).
- (29) DASHED BIKE LANELINE (CALTRANS STANDARD DETAIL 39A).
- (30) BLUE RAISED PAVEMENT MARKER.
- (32) DASHED LANELINE (CALTRANS STANDARD DETAIL 9).
- (34) DOUBLE YELLOW CENTERLINE (CALTRANS STANDARD DETAIL 21).
- (35) SOLID-DASHED YELLOW CENTERLINE (CALTRANS STANDARD DETAIL 32).
- (36) 'STOP' LEGEND PAVEMENT MARKING.

PAVEMENT MARKINGS, ARROWS, SYMBOLS, AND WORDS TO BE INSTALLED IN ACCORDANCE WITH 2018 CALTRANS STANDARD PLANS.



Plot: May 08, 2022, 8:23:09am
202205_08_ST1.dwg
COPYRIGHT © 2022 BKF ENGINEERS

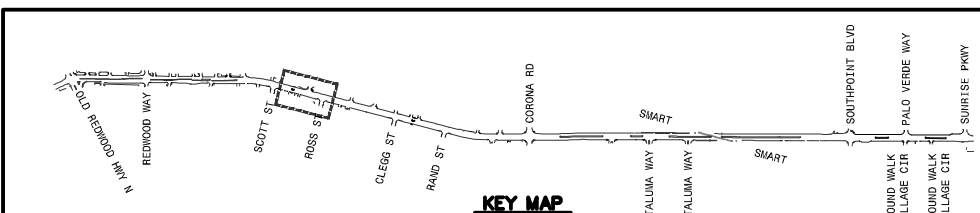
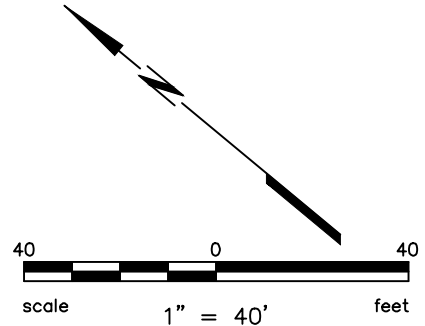


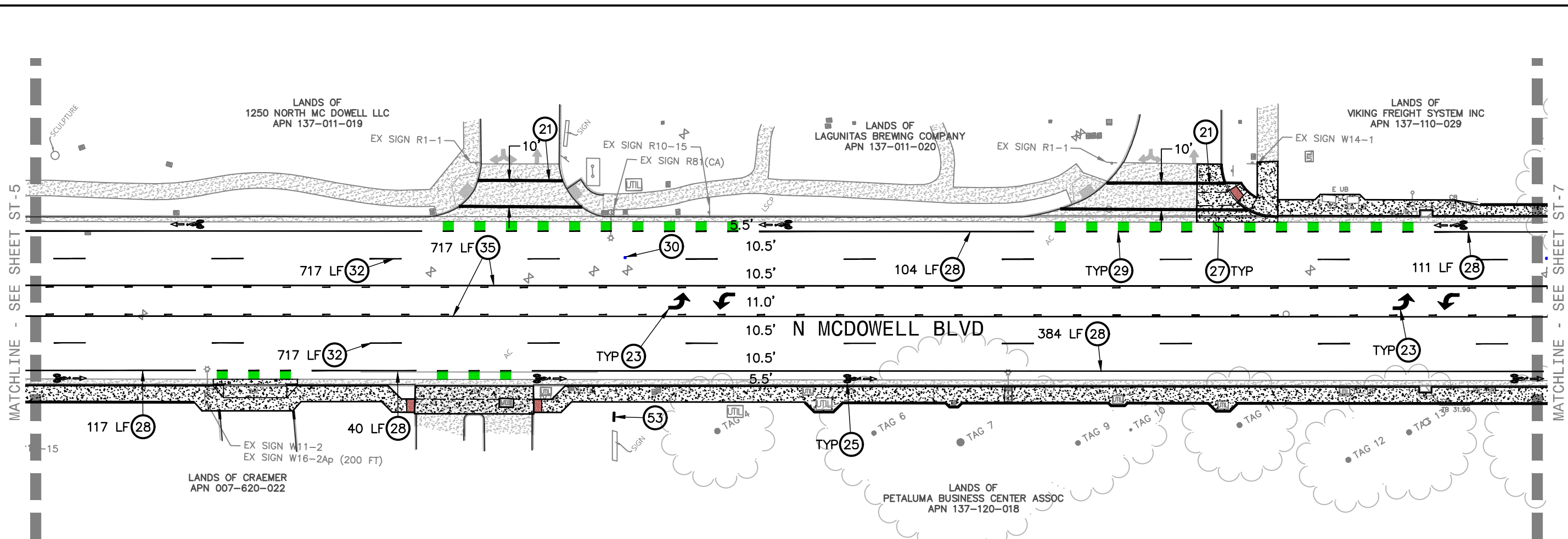
KEYNOTES:

- (20) LADDER STYLE CROSSWALK.
- (21) BASIC STYLE CROSSWALK.
- (22) 24-INCH SOLID STOP BAR, TYP.
- (23) TYPE IV ARROW.
- (25) BIKE LANE SYMBOL WITH PERSON AND BIKE LANE ARROW.
- (27) GREEN BIKE LANE STRIPING.
- (28) BIKE LANE LINE (CALTRANS STANDARD DETAIL 39).
- (29) DASHED BIKE LANELINE (CALTRANS STANDARD DETAIL 39A).
- (30) BLUE RAISED PAVEMENT MARKER.
- (32) DASHED LANELINE (CALTRANS STANDARD DETAIL 9).

- (34) DOUBLE YELLOW CENTERLINE (CALTRANS STANDARD DETAIL 21).
- (35) SOLID-DASHED YELLOW CENTERLINE (CALTRANS STANDARD DETAIL 32).
- (36) 'STOP' LEGEND PAVEMENT MARKING.
- (37) YIELD LINE (SHARK TEETH) PAVEMENT MARKING.
- (38) RIGHT TURN ONLY SIGN.
- (42) TYPE K-1(CA) OBJECT MARKER.

PAVEMENT MARKINGS, ARROWS, SYMBOLS, AND WORDS TO BE INSTALLED IN ACCORDANCE WITH 2018 CALTRANS STANDARD PLANS.

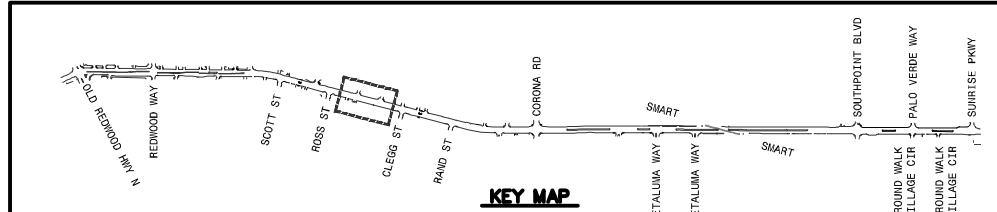
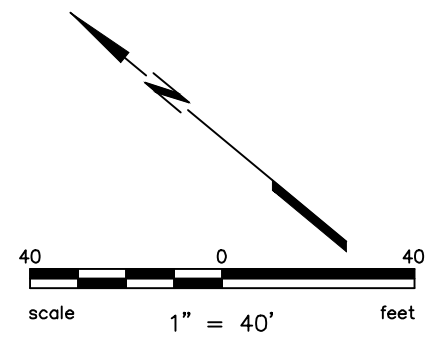


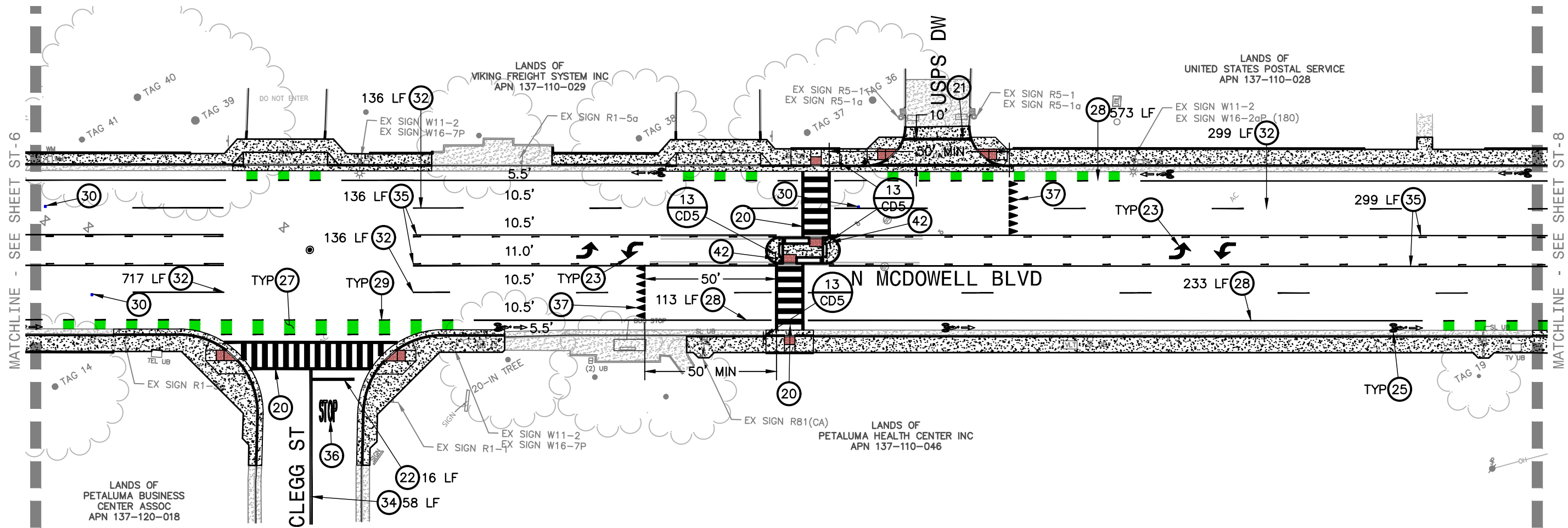


KEYNOTES:

- (21) BASIC STYLE CROSSWALK.
- (23) TYPE IV ARROW.
- (25) BIKE LANE SYMBOL WITH PERSON AND BIKE LANE ARROW.
- (27) GREEN BIKE LANE STRIPING.
- (28) BIKE LANE LINE (CALTRANS STANDARD DETAIL 39).
- (29) DASHED BIKE LANELINE (CALTRANS STANDARD DETAIL 39A).
- (30) BLUE RAISED PAVEMENT MARKER.
- (32) DASHED LANELINE (CALTRANS STANDARD DETAIL 9).
- (35) SOLID-DASHED YELLOW CENTERLINE (CALTRANS STANDARD DETAIL 32).
- (53) RELOCATE EXISTING SIGN 4-FEET BEHIND BACK OF SIDEWALK.

PAVEMENT MARKINGS, ARROWS, SYMBOLS, AND WORDS TO BE INSTALLED IN ACCORDANCE WITH 2018 CALTRANS STANDARD PLANS.

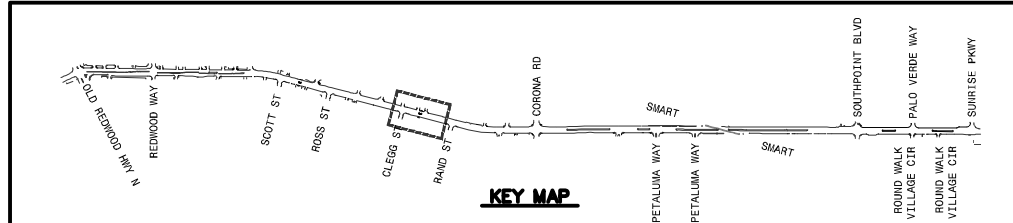
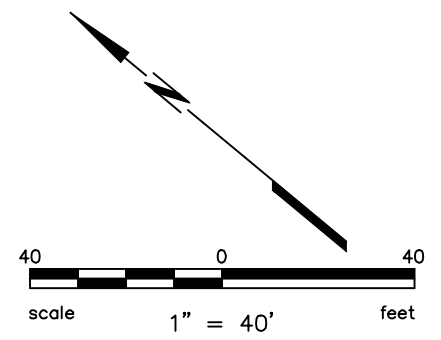




KEYNOTES:

- (20) LADDER STYLE CROSSWALK.
- (21) BASIC STYLE CROSSWALK.
- (23) TYPE IV ARROW.
- (25) BIKE LANE SYMBOL WITH PERSON AND BIKE LANE ARROW.
- (27) GREEN BIKE LANE STRIPING.
- (28) BIKE LANE LINE (CALTRANS STANDARD DETAIL 39).
- (29) DASHED BIKE LANELINE (CALTRANS STANDARD DETAIL 39A).
- (30) BLUE RAISED PAVEMENT MARKER.
- (32) DASHED LANELINE (CALTRANS STANDARD DETAIL 9).
- (34) DOUBLE YELLOW CENTERLINE (CALTRANS STANDARD DETAIL 21).
- (35) SOLID-DASHED YELLOW CENTERLINE (CALTRANS STANDARD DETAIL 32).
- (36) 'STOP' LEGEND PAVEMENT MARKING.
- (37) YIELD LINE (SHARK TEETH) PAVEMENT MARKING.

PAVEMENT MARKINGS, ARROWS, SYMBOLS, AND WORDS TO BE INSTALLED IN ACCORDANCE WITH 2018 CALTRANS STANDARD PLANS.



Parisi
TRANSPORTATION CONSULTING

BKF

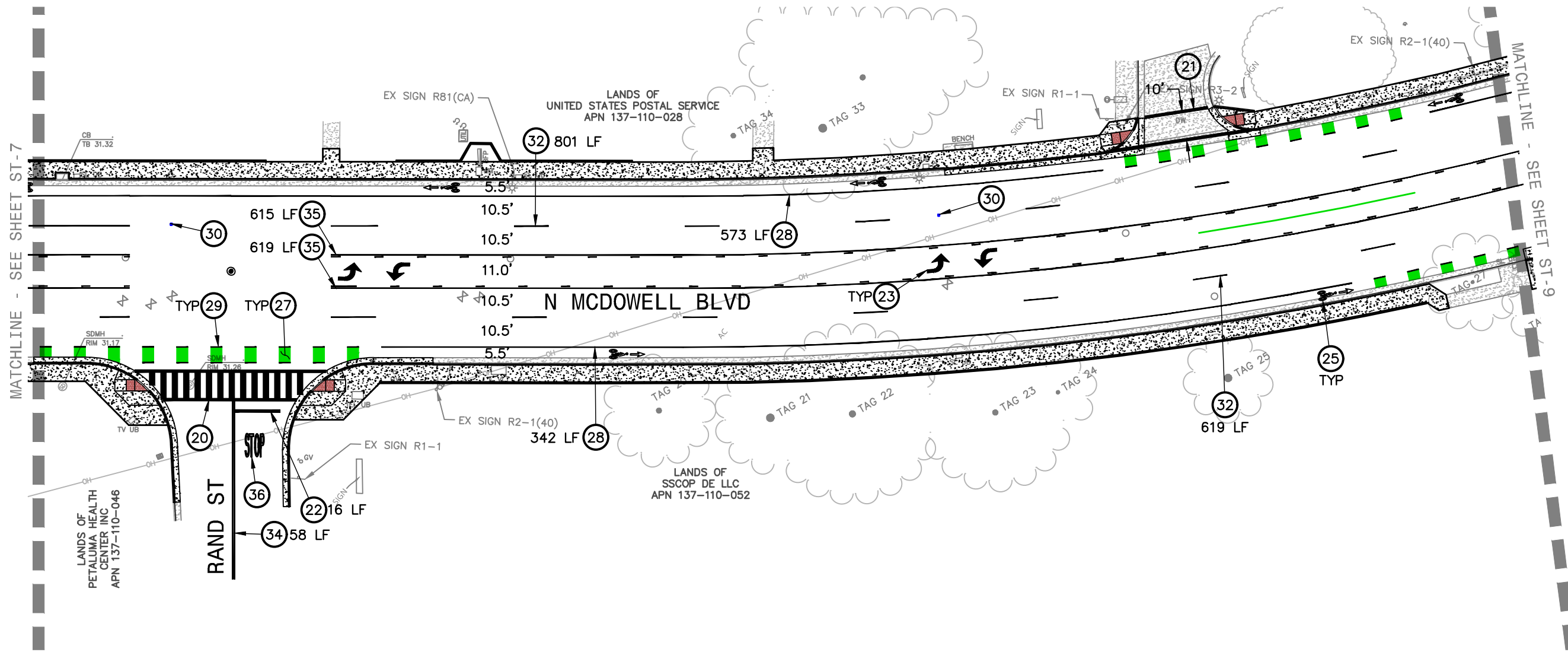
PROJECT NO.
C16102147

REGISTERED PROFESSIONAL ENGINEER & LAND SURVEYOR
No. C 00888
CALIFORNIA STATE BOARD OF CIVIL ENGINEERS

CITY OF PETALUMA
PUBLIC WORKS & UTILITIES
202 N. McDowell Blvd., PETALUMA, CALIFORNIA, 94954
PH. 707-778-4546 FAX. 707-778-4508

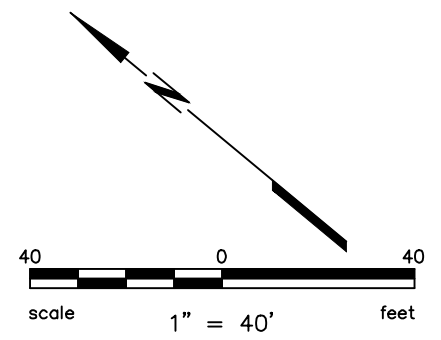


NORTH MCDOWELL BLVD. - COMPLETE STREETS
OLD REDWOOD HWY. TO SUNRISE PKWY.
STRIPING AND SIGNAGE PLAN
STA 34+00 TO STA 40+00

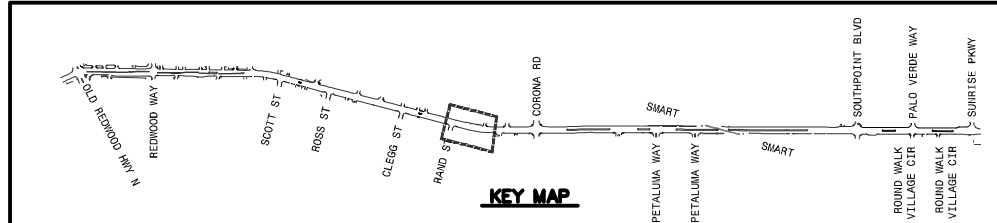


KEYNOTES:

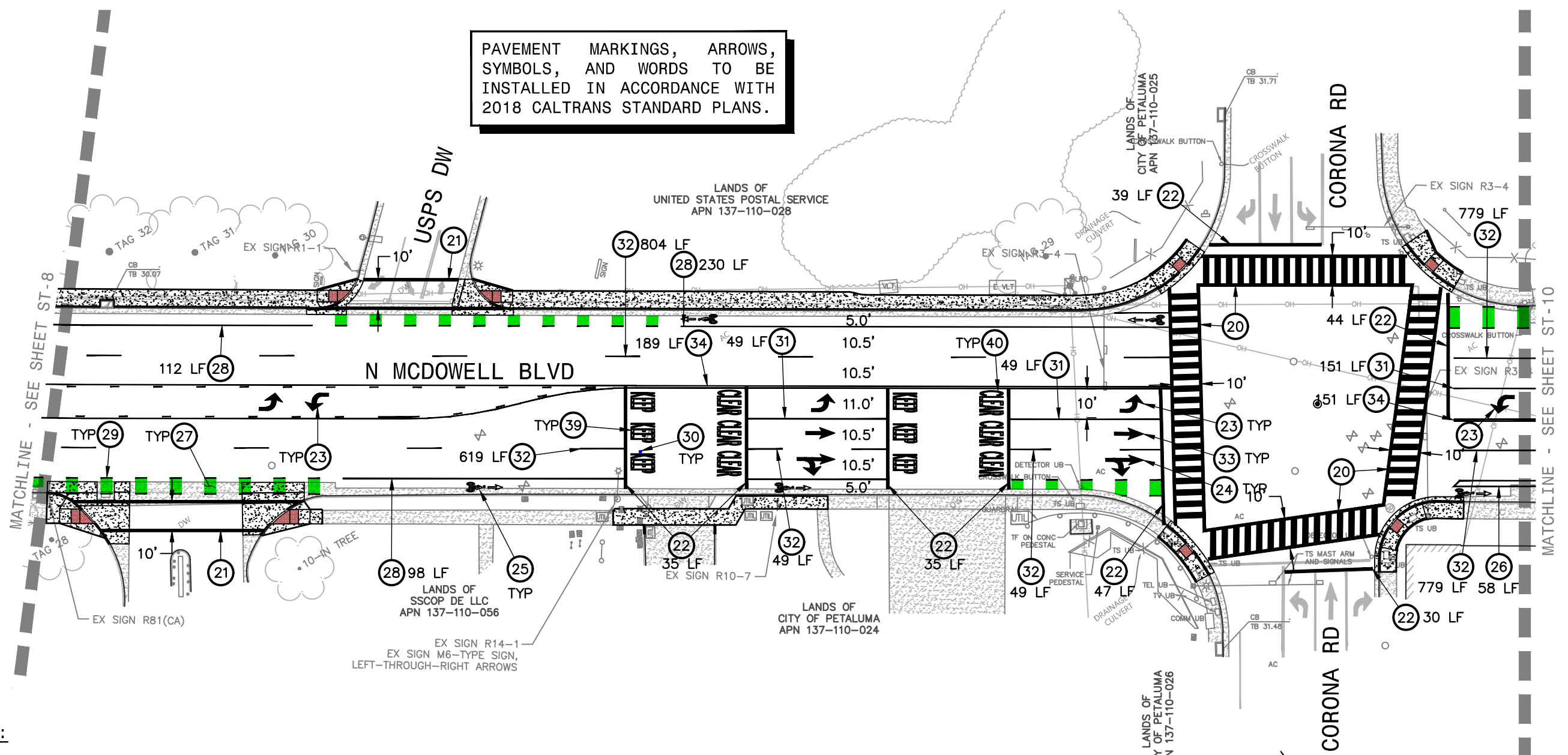
- (20) LADDER STYLE CROSSWALK.
- (21) BASIC STYLE CROSSWALK.
- (22) 24-INCH SOLID STOP BAR, TYP.
- (23) TYPE IV ARROW.
- (25) BIKE LANE SYMBOL WITH PERSON AND BIKE LANE ARROW.
- (27) GREEN BIKE LANE STRIPING.
- (28) BIKE LANE LINE (CALTRANS STANDARD DETAIL 39).
- (29) DASHED BIKE LANELINE (CALTRANS STANDARD DETAIL 39A).
- (30) BLUE RAISED PAVEMENT MARKER.
- (32) DASHED LANELINE (CALTRANS STANDARD DETAIL 9).
- (34) DOUBLE YELLOW CENTERLINE (CALTRANS STANDARD DETAIL 21).
- (35) SOLID-DASHED YELLOW CENTERLINE (CALTRANS STANDARD DETAIL 32).
- (36) 'STOP' LEGEND PAVEMENT MARKING.



PAVEMENT MARKINGS, ARROWS, SYMBOLS, AND WORDS TO BE INSTALLED IN ACCORDANCE WITH 2018 CALTRANS STANDARD PLANS.

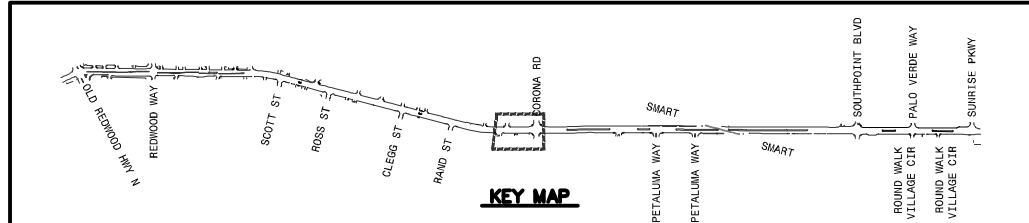
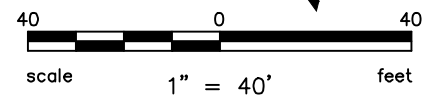


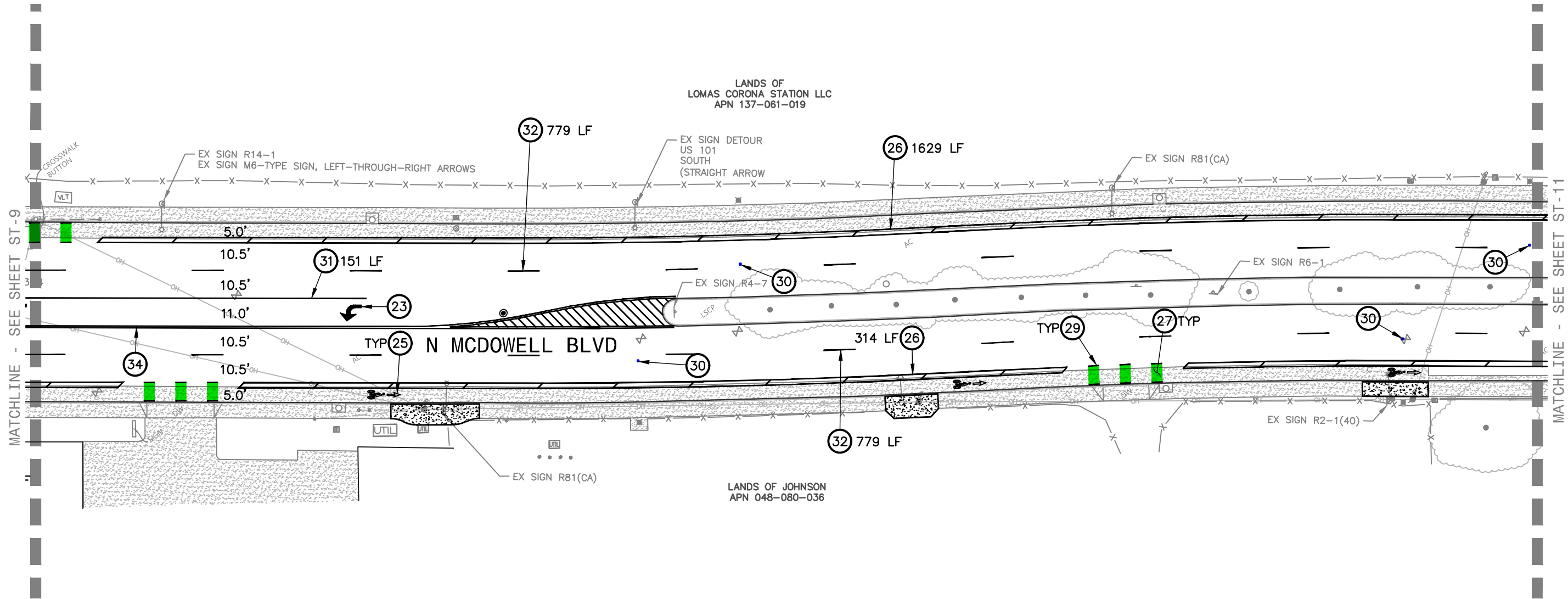
PAVEMENT MARKINGS, ARROWS,
SYMBOLS, AND WORDS TO BE
INSTALLED IN ACCORDANCE WITH
2018 CALTRANS STANDARD PLANS.



KEYNOTES:

- (20) LADDER STYLE CROSSWALK.
- (21) BASIC STYLE CROSSWALK.
- (22) 24-INCH SOLID STOP BAR, TYP.
- (23) TYPE IV ARROW.
- (24) TYPE VII ARROW.
- (25) BIKE LANE SYMBOL WITH PERSON AND BIKE LANE ARROW.
- (26) BIKE LANE BUFFER.
- (27) GREEN BIKE LANE STRIPING.
- (28) BIKE LANE LINE (CALTRANS STANDARD DETAIL 39).
- (29) DASHED BIKE LANELINE (CALTRANS STANDARD DETAIL 39A).
- (30) BLUE RAISED PAVEMENT MARKER.
- (31) SOLID LANELINE (CALTRANS STANDARD DETAIL 38/38A).
- (32) DASHED LANELINE (CALTRANS STANDARD DETAIL 9).
- (33) TYPE I 10-FOOT ARROW.
- (34) DOUBLE YELLOW CENTERLINE (CALTRANS STANDARD DETAIL 21).
- (35) SOLID-DASHED YELLOW CENTERLINE (CALTRANS STANDARD DETAIL 32).
- (39) 'KEEP' LEGEND PAVEMENT MARKING.
- (40) 'CLEAR' LEGEND PAVEMENT MARKING.

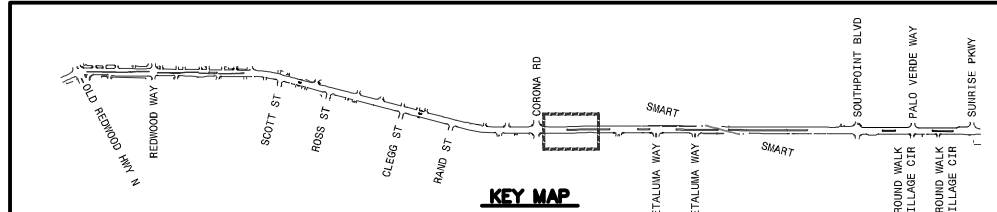
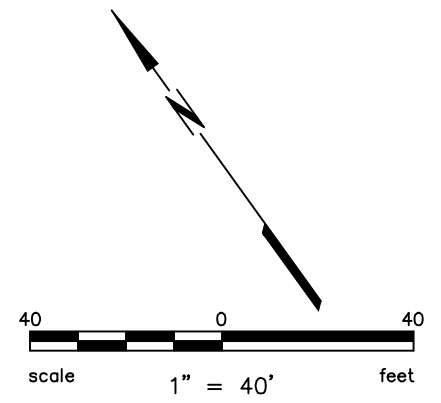


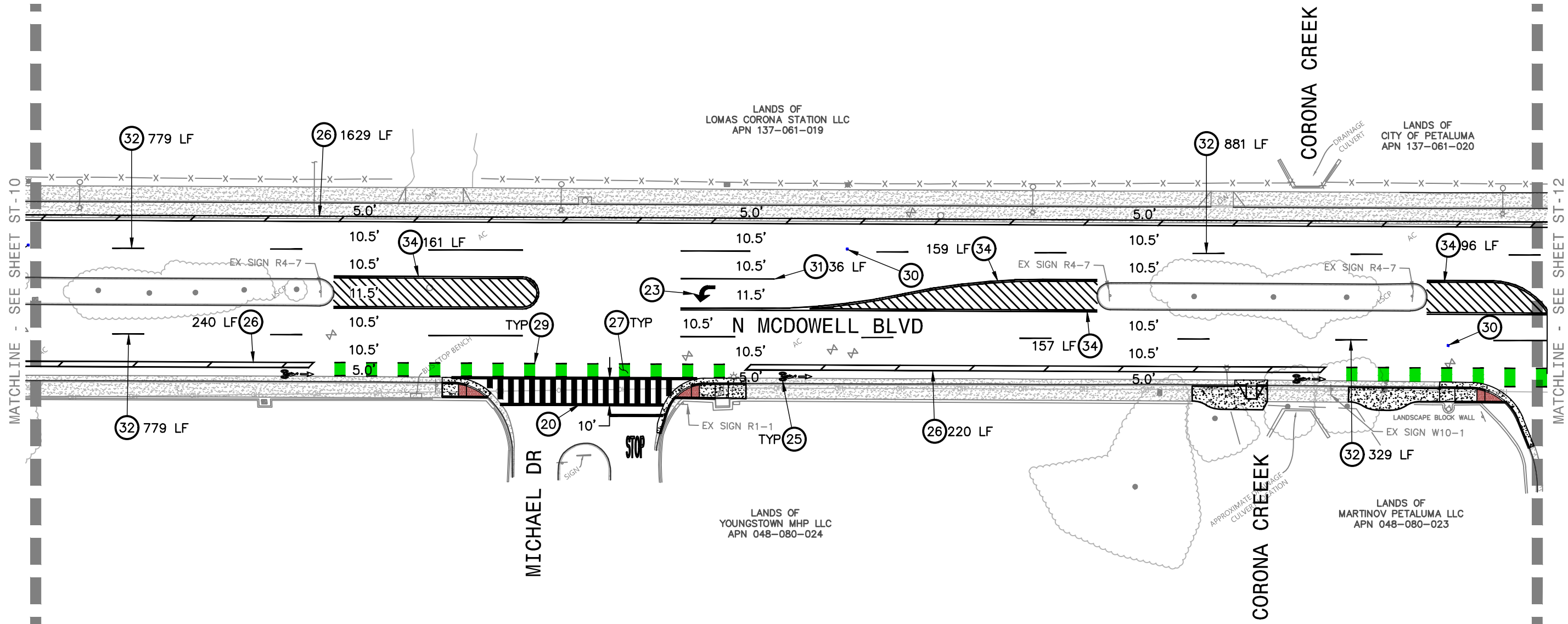


KEYNOTES:

- (23) TYPE IV ARROW.
- (25) BIKE LANE SYMBOL WITH PERSON AND BIKE LANE ARROW.
- (26) BIKE LANE BUFFER.
- (27) GREEN BIKE LANE STRIPING.
- (29) DASHED BIKE LANELINE (CALTRANS STANDARD DETAIL 39A).
- (30) BLUE RAISED PAVEMENT MARKER.
- (31) SOLID LANELINE (CALTRANS STANDARD DETAIL 38/38A).
- (32) DASHED LANELINE (CALTRANS STANDARD DETAIL 9).
- (34) DOUBLE YELLOW CENTERLINE (CALTRANS STANDARD DETAIL 21).

PAVEMENT MARKINGS, ARROWS, SYMBOLS, AND WORDS TO BE INSTALLED IN ACCORDANCE WITH 2018 CALTRANS STANDARD PLANS.

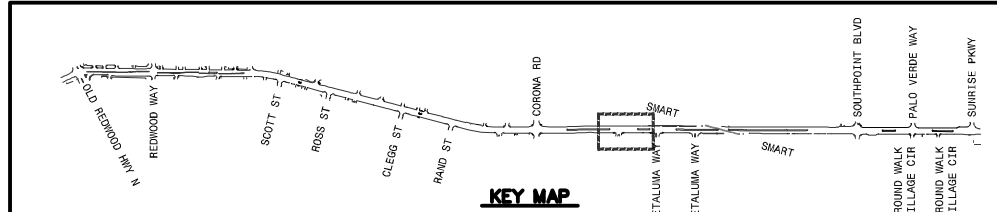
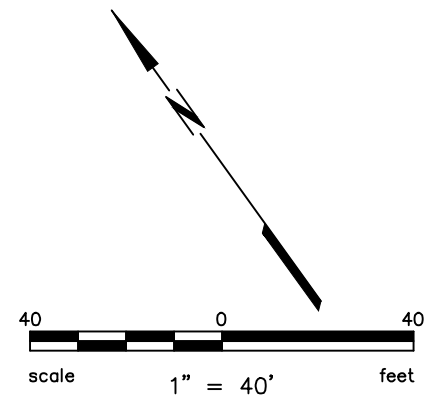




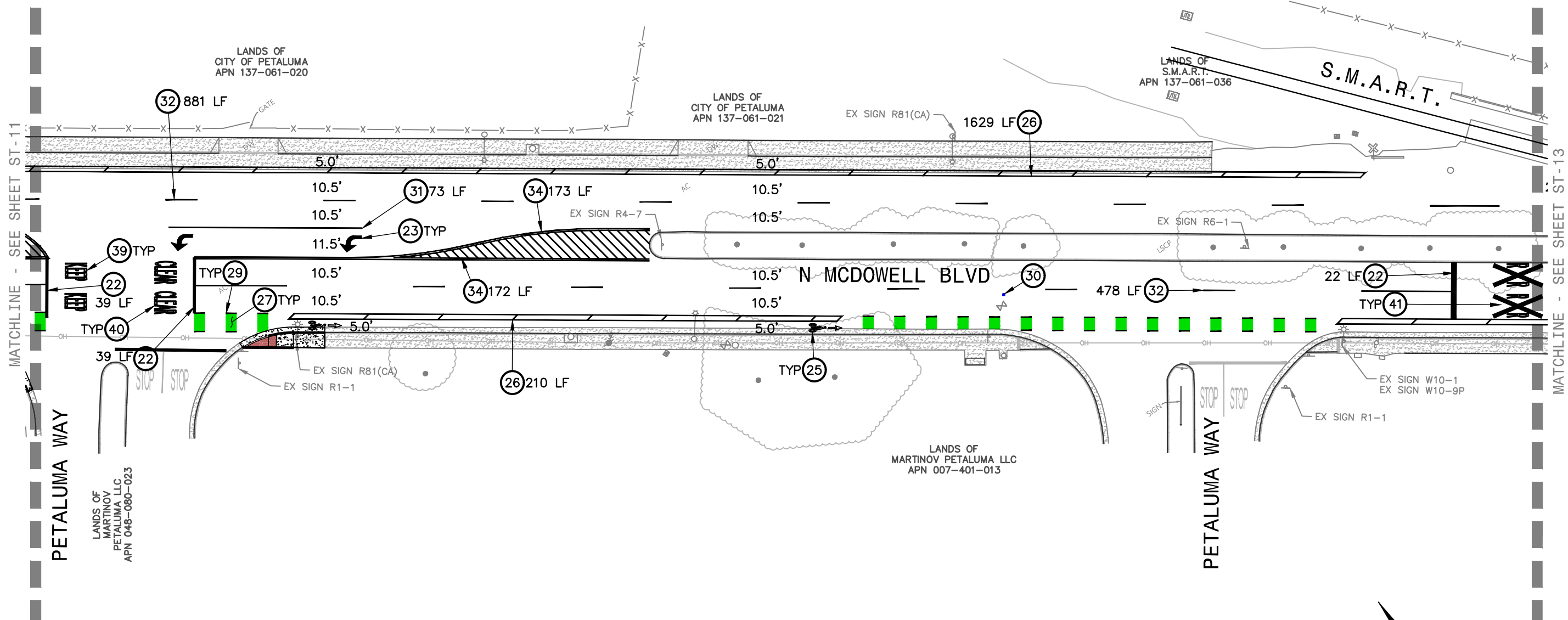
KEYNOTES:

- (20) LADDER STYLE CROSSWALK.
- (23) TYPE IV ARROW.
- (25) BIKE LANE SYMBOL WITH PERSON AND BIKE LANE ARROW.
- (26) BIKE LANE BUFFER.
- (27) GREEN BIKE LANE STRIPING.
- (29) DASHED BIKE LANELINE (CALTRANS STANDARD DETAIL 39A).
- (30) BLUE RAISED PAVEMENT MARKER.
- (31) SOLID LANELINE (CALTRANS STANDARD DETAIL 38/38A).
- (32) DASHED LANELINE (CALTRANS STANDARD DETAIL 9).
- (34) DOUBLE YELLOW CENTERLINE (CALTRANS STANDARD DETAIL 21).

PAVEMENT MARKINGS, ARROWS, SYMBOLS, AND WORDS TO BE INSTALLED IN ACCORDANCE WITH 2018 CALTRANS STANDARD PLANS.



COORDINATE STRIPING IMPROVEMENTS
ADJACENT TO THE SMART TRACKS
WITH THE CITY ENGINEER.



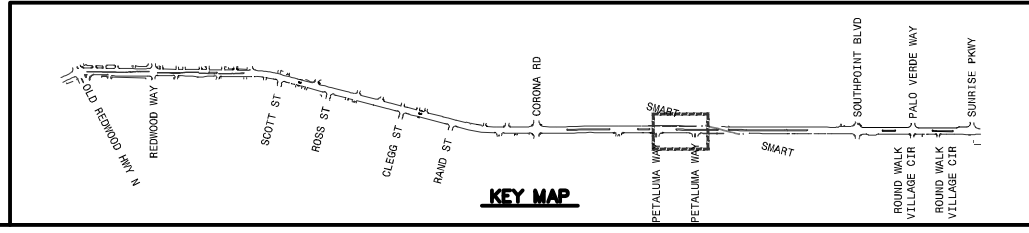
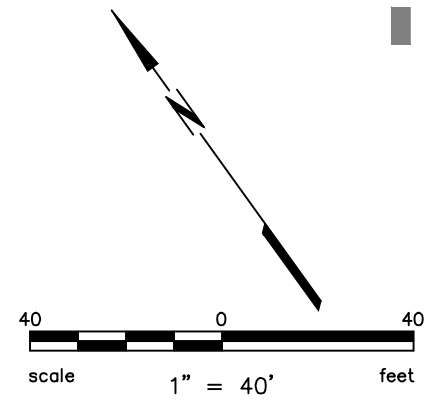
MATCHLINE - SEE SHEET ST-11

MATCHLINE - SEE SHEET ST-13


KEYNOTES:

- (22) 24-INCH SOLID STOP BAR, TYP.
- (23) TYPE IV ARROW.
- (25) BIKE LANE SYMBOL WITH PERSON AND BIKE LANE ARROW.
- (26) BIKE LANE BUFFER.
- (27) GREEN BIKE LANE STRIPING.
- (29) DASHED BIKE LANELINE (CALTRANS STANDARD DETAIL 39A).
- (30) BLUE RAISED PAVEMENT MARKER.
- (31) SOLID LANELINE (CALTRANS STANDARD DETAIL 38/38A).
- (32) DASHED LANELINE (CALTRANS STANDARD DETAIL 9).
- (34) DOUBLE YELLOW CENTERLINE (CALTRANS STANDARD DETAIL 21).
- (39) 'KEEP' LEGEND PAVEMENT MARKING.
- (40) 'CLEAR' LEGEND PAVEMENT MARKING.
- (41) RAILROAD CROSSING SYMBOL PAVEMENT MARKING.

PAVEMENT MARKINGS, ARROWS,
SYMBOLS, AND WORDS TO BE
INSTALLED IN ACCORDANCE WITH
2018 CALTRANS STANDARD PLANS.



PROJECT NO.
C16102147



CITY OF PETALUMA
PUBLIC WORKS & UTILITIES
202 N. McDowell Blvd., PETALUMA, CALIFORNIA, 94954
PH. 707-778-4546 FAX. 707-778-4508



**NORTH MCDOWELL BLVD. - COMPLETE STREETS
OLD REDWOOD HWY. TO SUNRISE PKWY.
STRIPING AND SIGNAGE PLAN
STA 61+50 TO STA 67+00**

SHEET

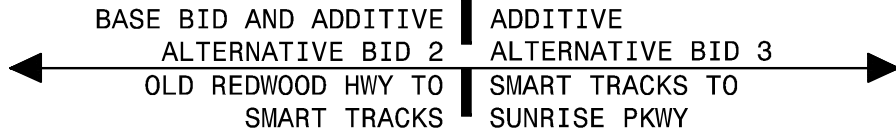
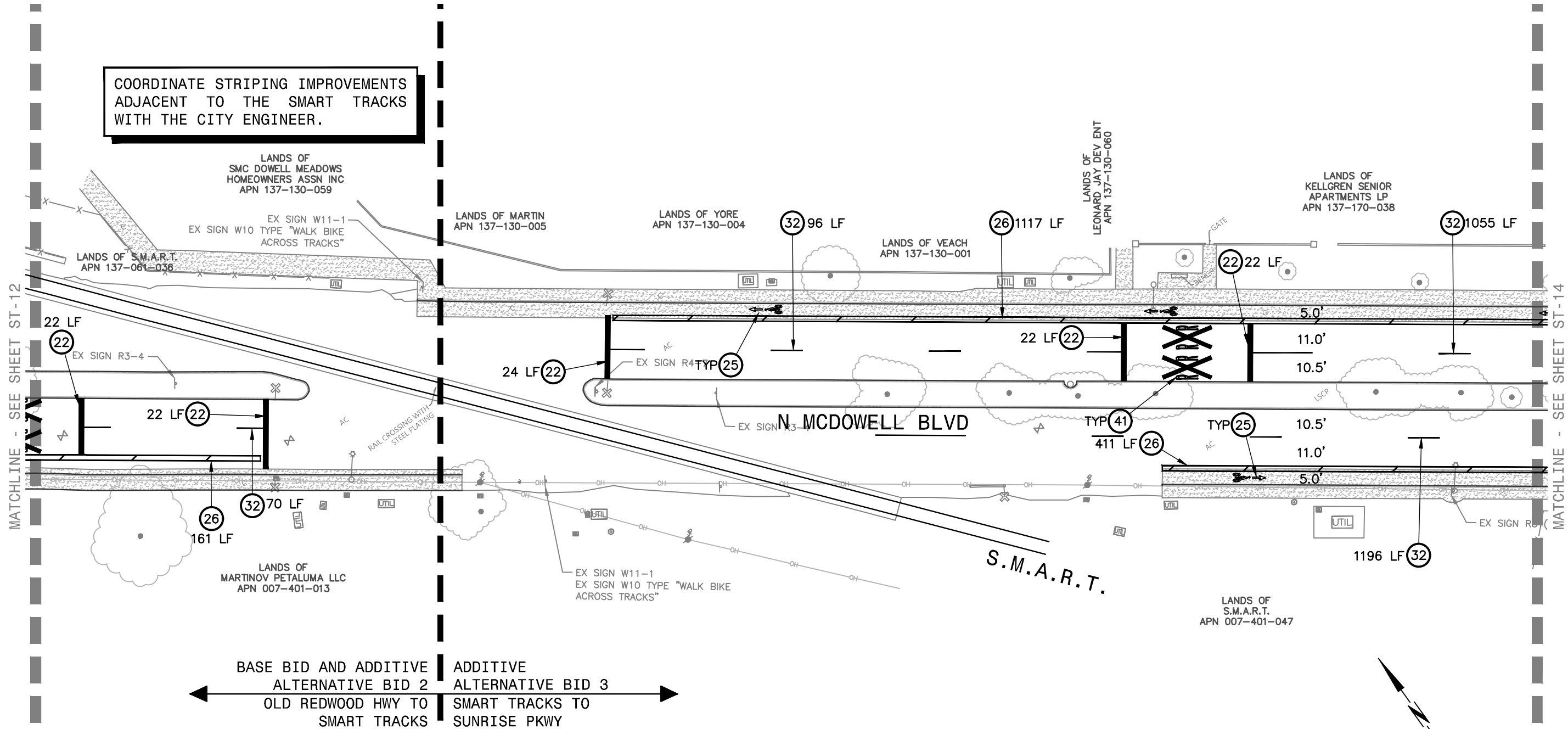
ST-12

87 OF 135

Plot: May 08, 2022, 8:23:49am

COPYRIGHT © 2022, B&E ENGINEERS

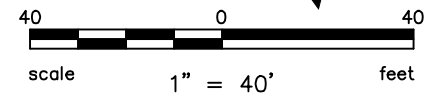
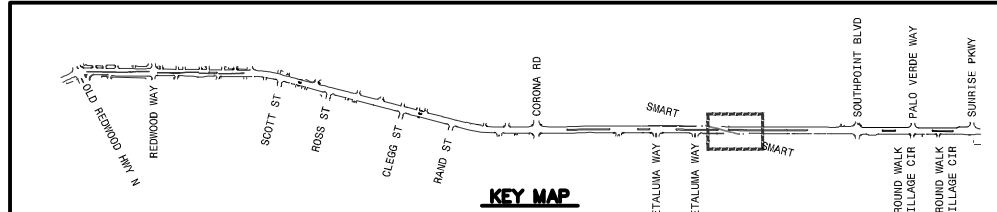
**COORDINATE STRIPING IMPROVEMENTS
ADJACENT TO THE SMART TRACKS
WITH THE CITY ENGINEER.**

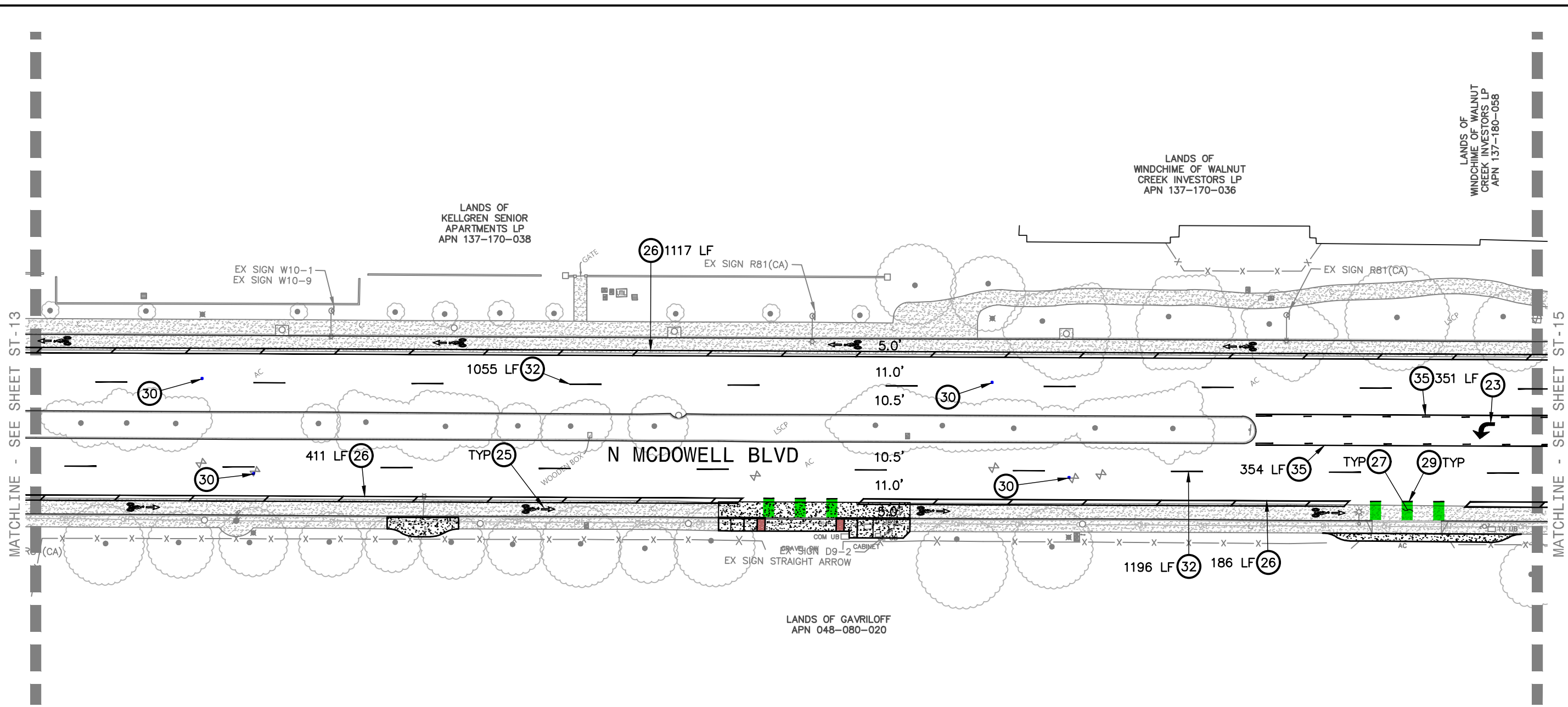


KEYNOTES:

- (22) 24-INCH SOLID STOP BAR, TYP.
- (25) BIKE LANE SYMBOL WITH PERSON AND BIKE LANE ARROW.
- (26) BIKE LANE BUFFER.
- (32) DASHED LANELINE (CALTRANS STANDARD DETAIL 9).
- (41) RAILROAD CROSSING SYMBOL PAVEMENT MARKING.

**PAVEMENT MARKINGS, ARROWS,
SYMBOLS, AND WORDS TO BE
INSTALLED IN ACCORDANCE WITH
2018 CALTRANS STANDARD PLANS.**

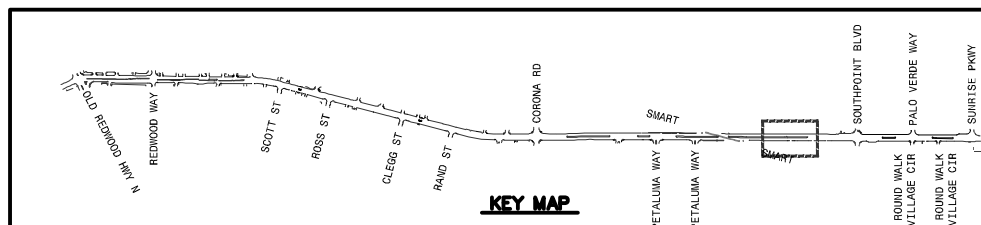
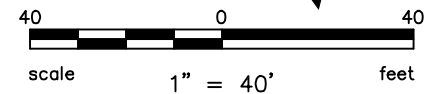


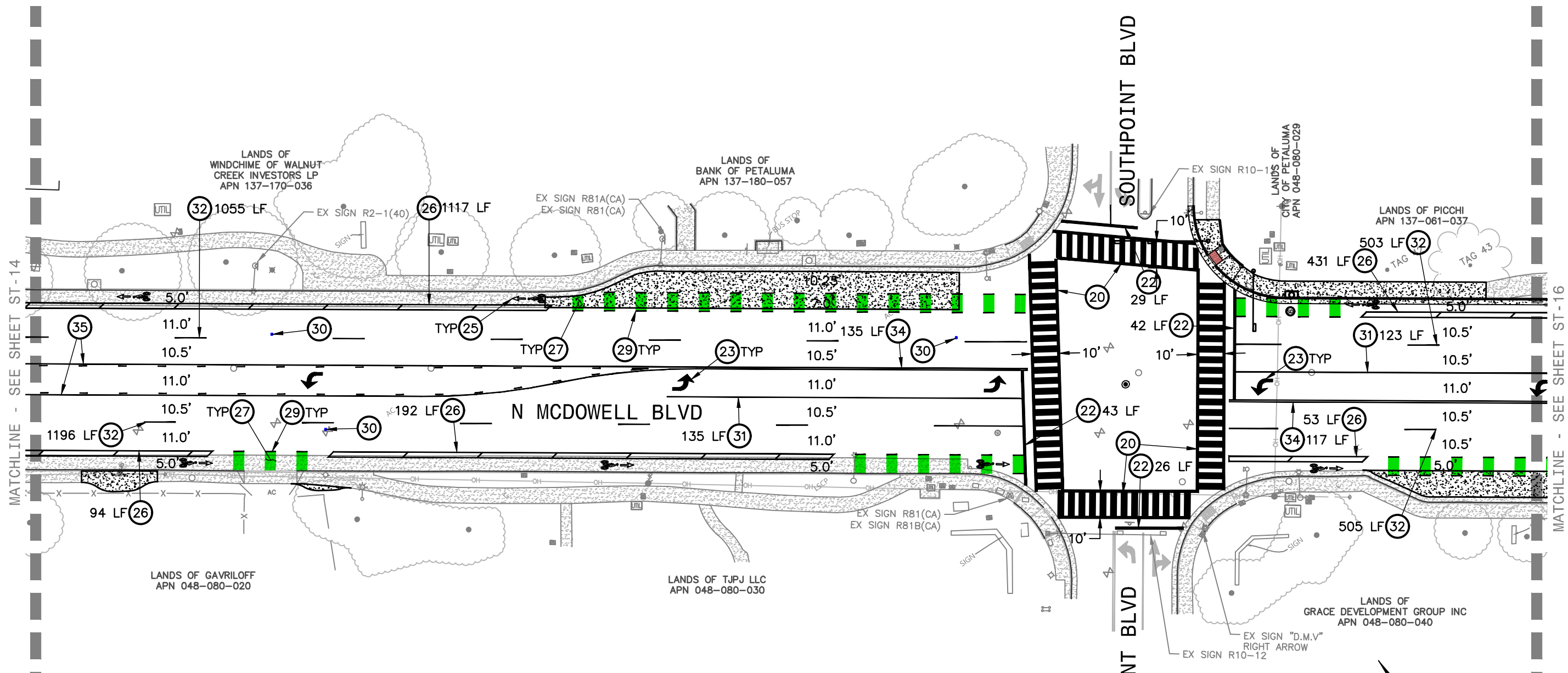


KEYNOTES:

- (23) TYPE IV ARROW.
- (25) BIKE LANE SYMBOL WITH PERSON AND BIKE LANE ARROW.
- (26) BIKE LANE BUFFER.
- (27) GREEN BIKE LANE STRIPING.
- (29) DASHED BIKE LANELINE (CALTRANS STANDARD DETAIL 39A).
- (30) BLUE RAISED PAVEMENT MARKER.
- (32) DASHED LANELINE (CALTRANS STANDARD DETAIL 9).
- (35) SOLID-DASHED YELLOW CENTERLINE (CALTRANS STANDARD DETAIL 32).

PAVEMENT MARKINGS, ARROWS, SYMBOLS, AND WORDS TO BE INSTALLED IN ACCORDANCE WITH 2018 CALTRANS STANDARD PLANS.

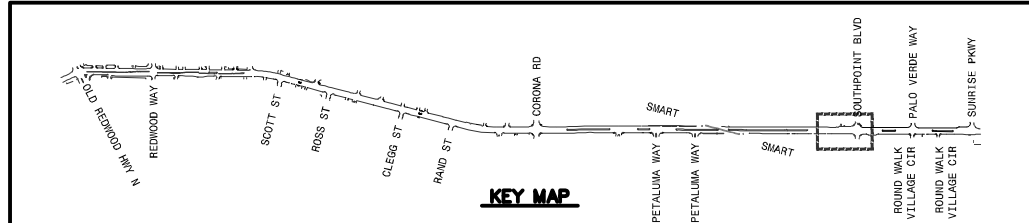
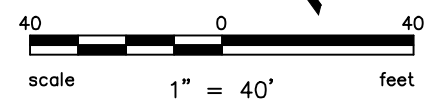


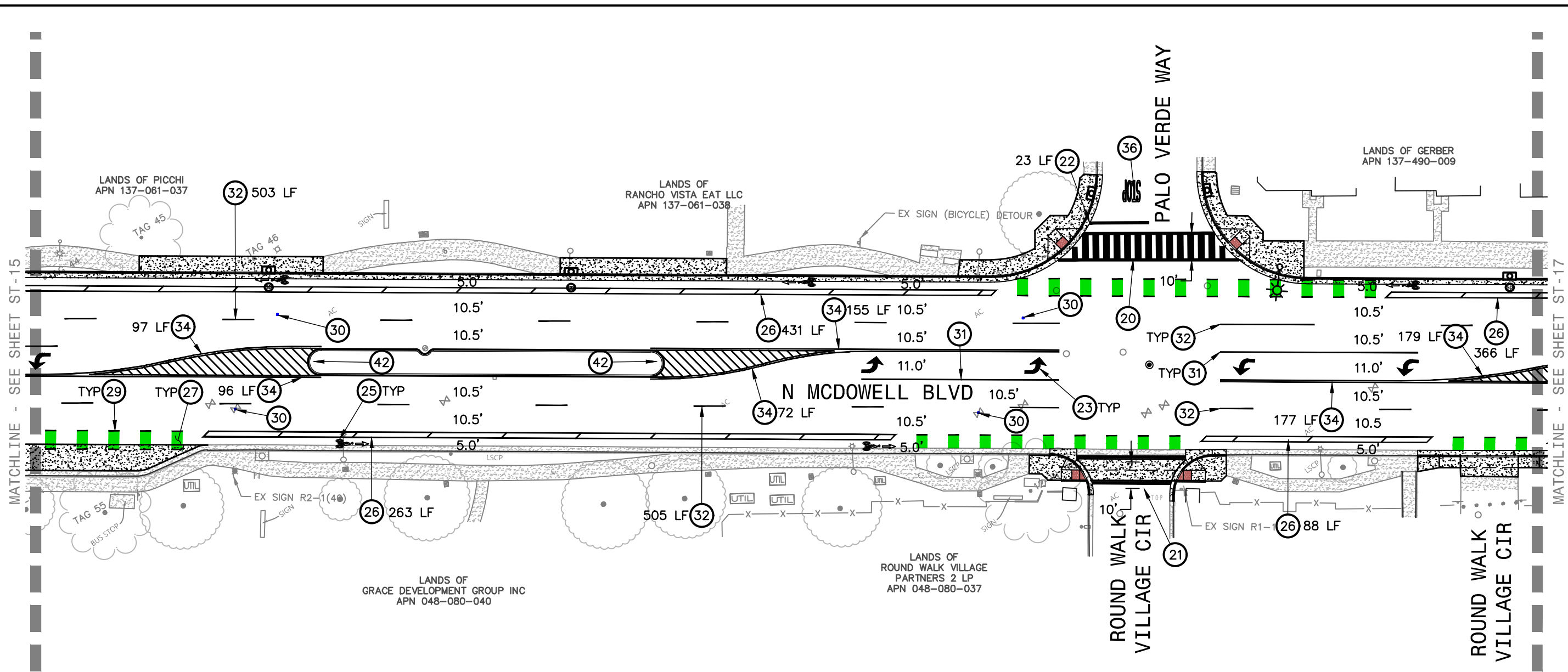


KEYNOTES:

- (20) LADDER STYLE CROSSWALK.
- (22) 24-INCH SOLID STOP BAR, TYP.
- (23) TYPE IV ARROW.
- (25) BIKE LANE SYMBOL WITH PERSON AND BIKE LANE ARROW.
- (26) BIKE LANE BUFFER.
- (27) GREEN BIKE LANE STRIPING.
- (29) DASHED BIKE LANELINE (CALTRANS STANDARD DETAIL 39A).
- (30) BLUE RAISED PAVEMENT MARKER.
- (31) SOLID LANELINE (CALTRANS STANDARD DETAIL 38/38A).
- (32) DASHED LANELINE (CALTRANS STANDARD DETAIL 9).
- (34) DOUBLE YELLOW CENTERLINE (CALTRANS STANDARD DETAIL 21).
- (35) SOLID-DASHED YELLOW CENTERLINE (CALTRANS STANDARD DETAIL 32).

PAVEMENT MARKINGS, ARROWS, SYMBOLS, AND WORDS TO BE INSTALLED IN ACCORDANCE WITH 2018 CALTRANS STANDARD PLANS.





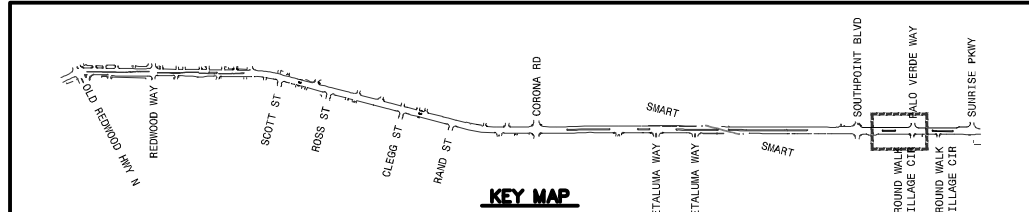
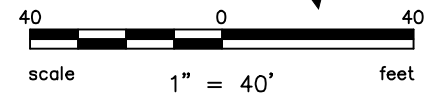
MATCHLINE - SEE SHEET ST-15

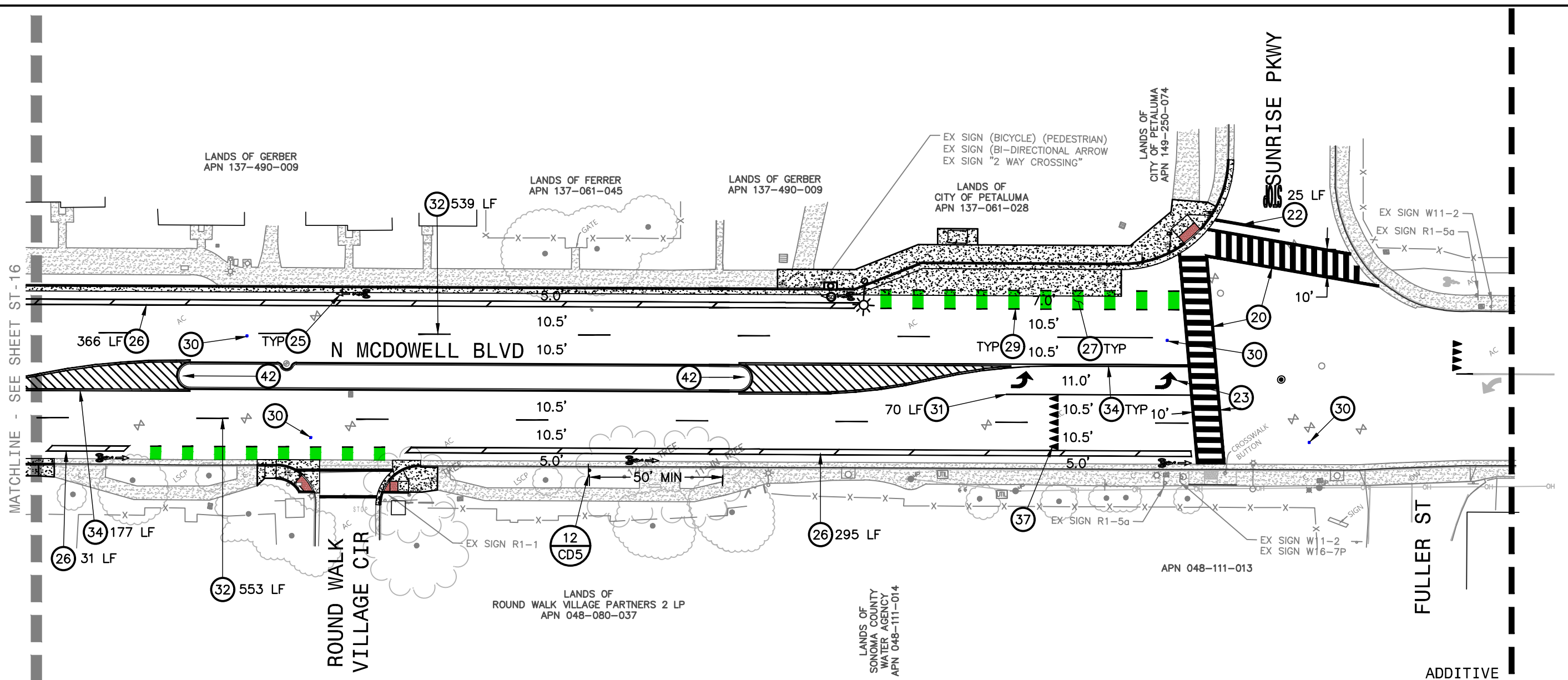
MATCHLINE - SEE SHEET ST-17

KEYNOTES:

- (20) LADDER STYLE CROSSWALK.
- (21) BASIC STYLE CROSSWALK.
- (22) 24-INCH SOLID STOP BAR, TYP.
- (23) TYPE IV ARROW.
- (25) BIKE LANE SYMBOL WITH PERSON AND BIKE LANE ARROW.
- (26) BIKE LANE BUFFER.
- (27) GREEN BIKE LANE STRIPING.
- (29) DASHED BIKE LANELINE (CALTRANS STANDARD DETAIL 39A).
- (30) BLUE RAISED PAVEMENT MARKER.
- (31) SOLID LANELINE (CALTRANS STANDARD DETAIL 38/38A).
- (32) DASHED LANELINE (CALTRANS STANDARD DETAIL 9).
- (34) DOUBLE YELLOW CENTERLINE (CALTRANS STANDARD DETAIL 21).
- (36) 'STOP' LEGEND PAVEMENT MARKING.
- (42) TYPE K-1(CA) OBJECT MARKER.

PAVEMENT MARKINGS, ARROWS, SYMBOLS, AND WORDS TO BE INSTALLED IN ACCORDANCE WITH 2018 CALTRANS STANDARD PLANS.

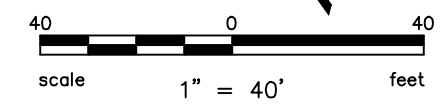




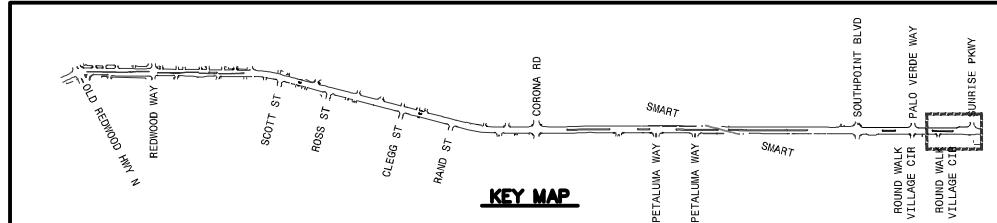
KEYNOTES:

- (20) LADDER STYLE CROSSWALK.
- (21) BASIC STYLE CROSSWALK.
- (22) 24-INCH SOLID STOP BAR, TYP.
- (23) TYPE IV ARROW.
- (25) BIKE LANE SYMBOL WITH PERSON AND BIKE LANE ARROW.
- (26) BIKE LANE BUFFER.
- (27) GREEN BIKE LANE STRIPING.
- (29) DASHED BIKE LANELINE (CALTRANS STANDARD DETAIL 39A).
- (30) BLUE RAISED PAVEMENT MARKER.
- (31) SOLID LANELINE (CALTRANS STANDARD DETAIL 38/38A).
- (32) DASHED LANELINE (CALTRANS STANDARD DETAIL 9).
- (34) DOUBLE YELLOW CENTERLINE (CALTRANS STANDARD DETAIL 21).
- (37) YIELD LINE (SHARK TEETH) PAVEMENT MARKING.
- (42) TYPE K-1(CA) OBJECT MARKER.

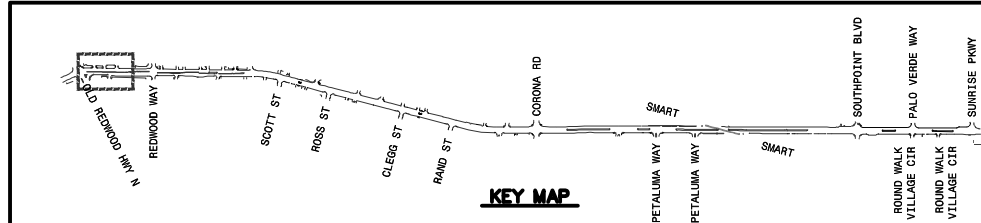
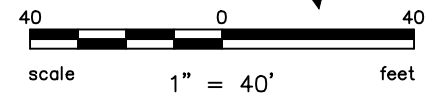
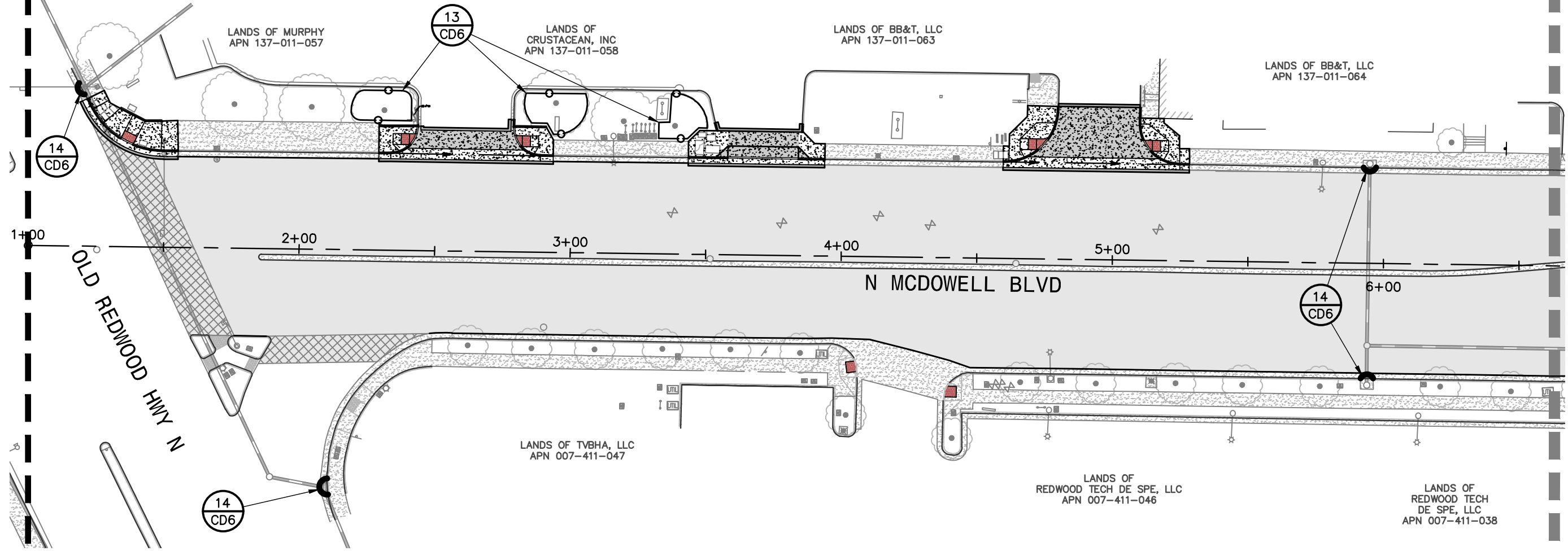
ADDITIVE
ALTERNATIVE BID 3
SMART TRACKS TO
SUNRISE PKWY



PAVEMENT MARKINGS, ARROWS, SYMBOLS, AND WORDS TO BE INSTALLED IN ACCORDANCE WITH 2018 CALTRANS STANDARD PLANS.



BASE BID AND ADDITIVE
ALTERNATIVE BID 2
OLD REDWOOD HWY TO
SMART TRACKS



BKF ENGINEERS
200 4th STREET
SUITE 300
SANTA ROSA, CA 95401
(707) 583-8500
www.bkf.com

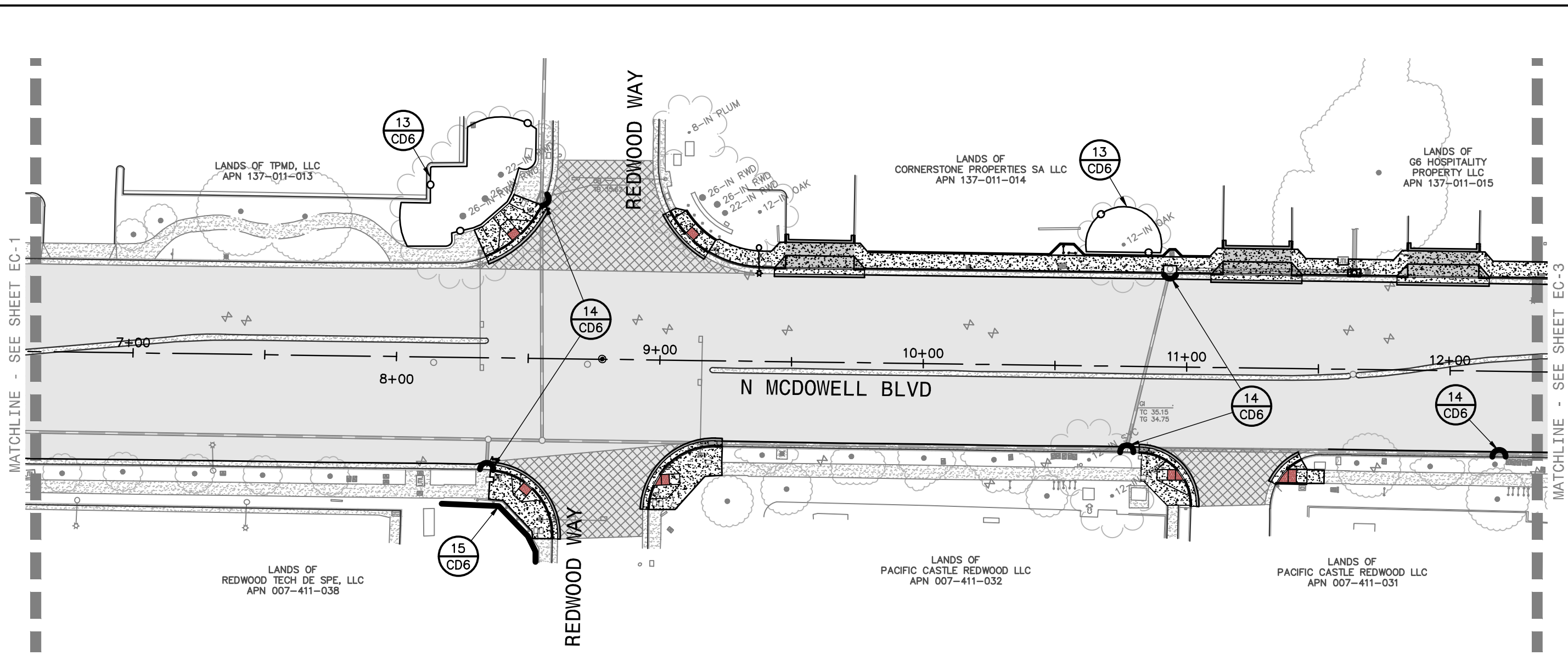
PROJECT NO.
C16102147

CITY OF PETALUMA
PUBLIC WORKS & UTILITIES
202 N. McDowell Blvd., PETALUMA, CALIFORNIA, 94954
PH. 707-778-4546 FAX. 707-778-4508

**NORTH MCDOWELL BLVD. - COMPLETE STREETS
OLD REDWOOD HWY. TO SUNRISE PKWY.
EROSION AND SEDIMENT CONTROL PLAN
STA 01+00 TO STA 06+50**

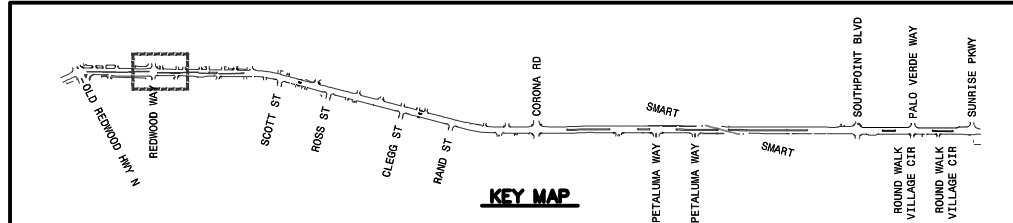
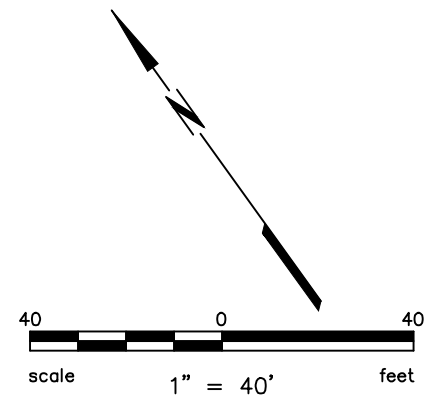
SHEET
EC-1
93 OF 135

Plot: May 08, 2022, 8:31:59am
202059_01_EC.dwg
COPYRIGHT © 2022 BKF ENGINEERS



MATCHLINE - SEE SHEET EC-1

MATCHLINE - SEE SHEET EC-3



BKF ENGINEERS
200 4th STREET
SUITE 300
SANTA ROSA, CA 95401
(707) 583-8500
www.bkf.com

PROJECT NO.
C16102147

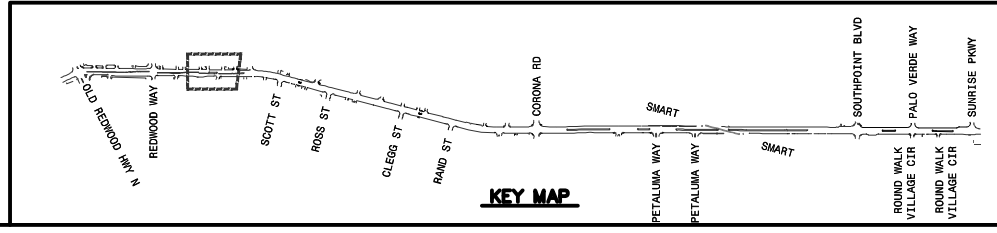
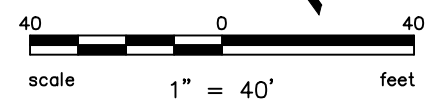
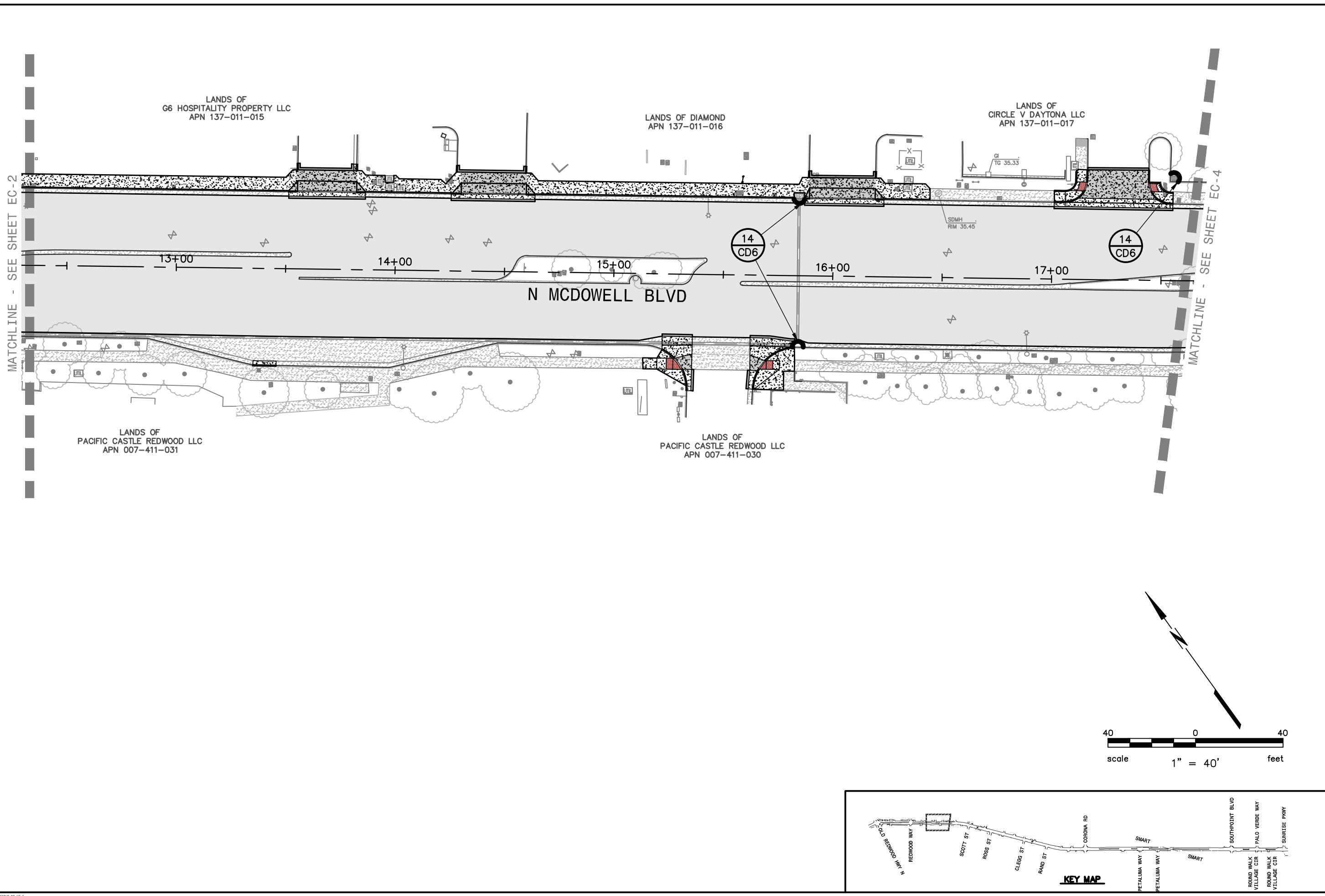
CITY OF PETALUMA
PUBLIC WORKS & UTILITIES
202 N. McDowell Blvd., PETALUMA, CALIFORNIA, 94954
PH. 707-778-4546 FAX. 707-778-4508



NORTH MCDOWELL BLVD. - COMPLETE STREETS
OLD REDWOOD HWY. TO SUNRISE PKWY.
EROSION AND SEDIMENT CONTROL PLAN
STA 06+50 TO STA 12+50

SHEET
EC-2
94 OF 135

Plot: May 08, 2022, 8:31:59am
202019_01_EC.dwg
COPYRIGHT © 2022 BKF ENGINEERS



BKF ENGINEERS
 200 4th STREET
 SUITE 300
 SANTA ROSA, CA 95401
 (707) 583-8500
 www.bkf.com

PROJECT NO.
 C16102147

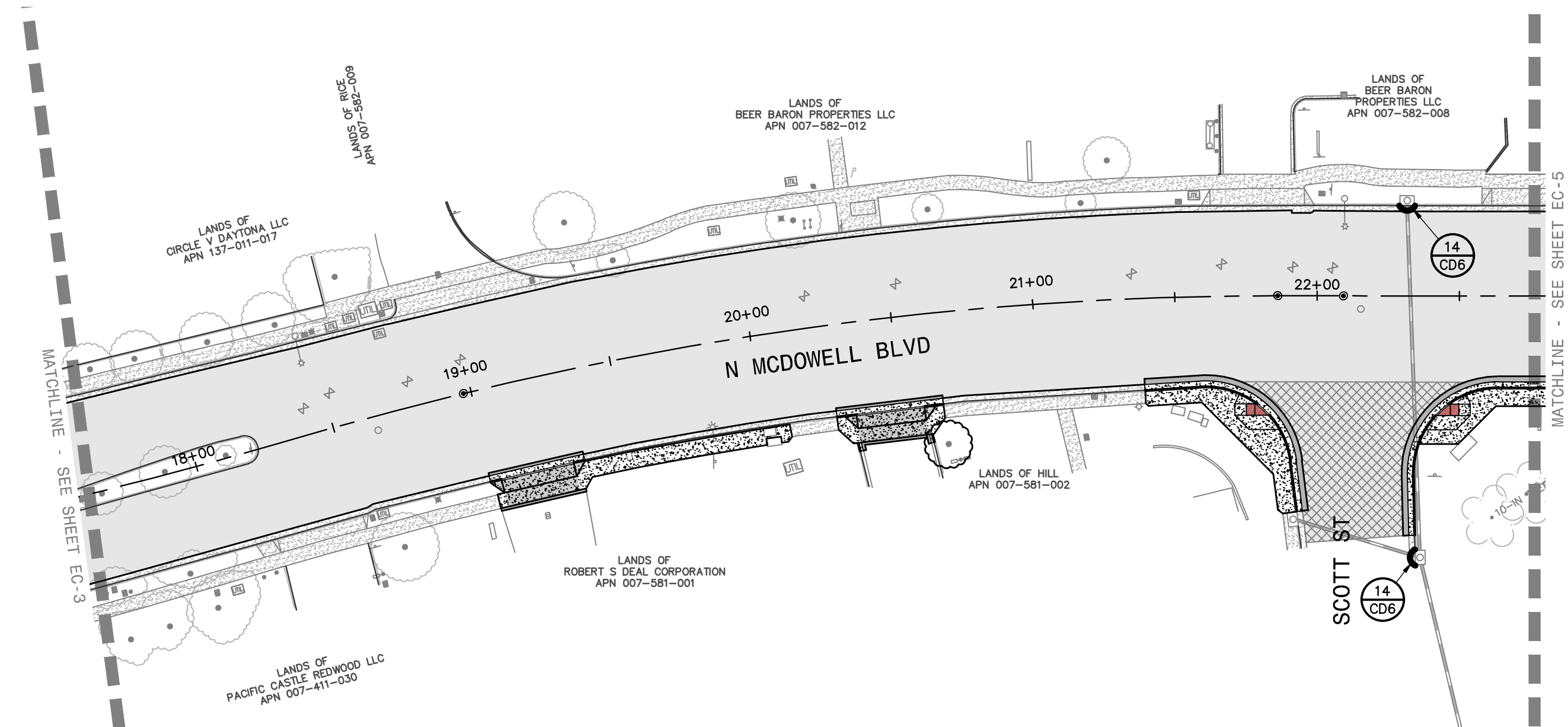


CITY OF PETALUMA
 PUBLIC WORKS & UTILITIES
 202 N. McDowell Blvd., PETALUMA, CALIFORNIA, 94954
 PH. 707-778-4546 FAX. 707-778-4508



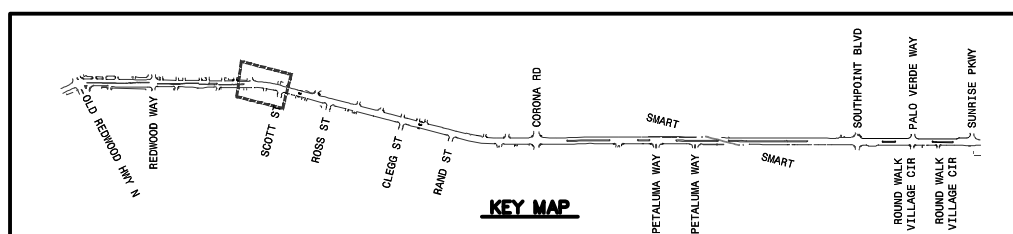
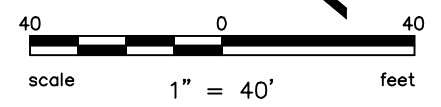
**NORTH MCDOWELL BLVD. - COMPLETE STREETS
 OLD REDWOOD HWY. TO SUNRISE PKWY.
 EROSION AND SEDIMENT CONTROL PLAN
 STA 12+50 TO STA 17+50**

SHEET
EC-3
 95 OF 135



MATCHLINE - SEE SHEET EC-3

MATCHLINE - SEE SHEET EC-5



PROJECT NO.
C16102147



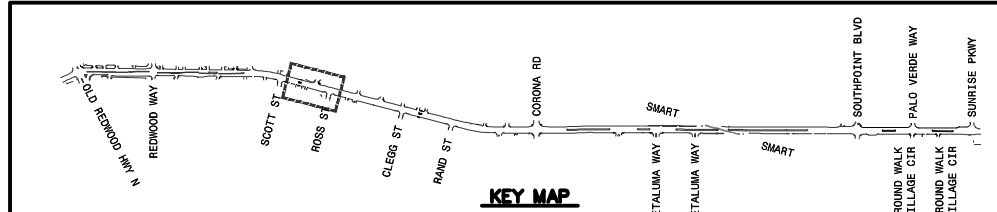
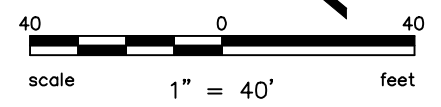
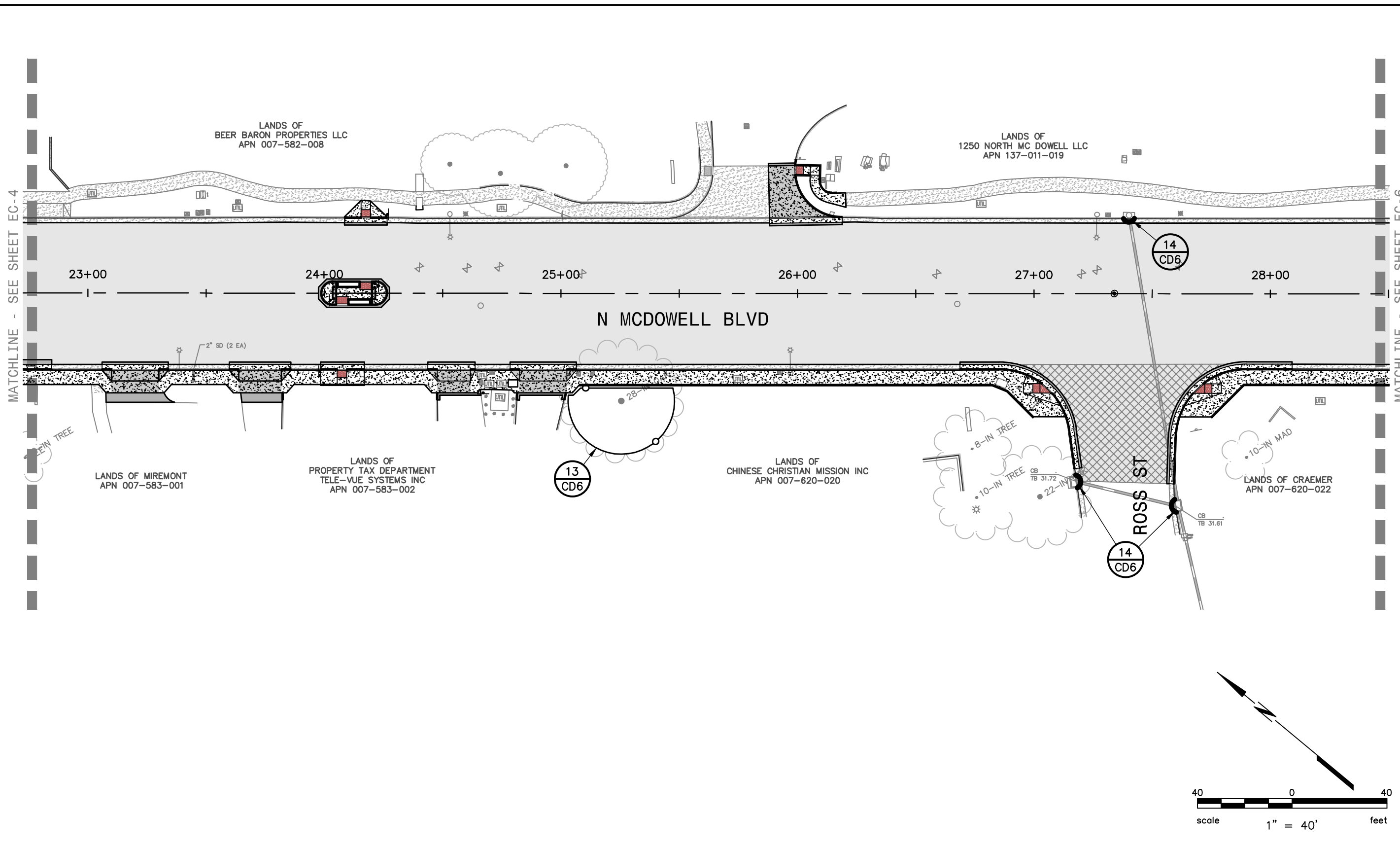
CITY OF PETALUMA
PUBLIC WORKS & UTILITIES
202 N. McDowell Blvd., PETALUMA, CALIFORNIA, 94954
PH. 707-778-4546 FAX. 707-778-4508



**NORTH MCDOWELL BLVD. - COMPLETE STREETS
OLD REDWOOD HWY. TO SUNRISE PKWY.
EROSION AND SEDIMENT CONTROL PLAN
STA 17+50 TO STA 23+00**


SHEET
EC-4
96 OF 135

Plot: May 08, 2022, 8:31:09am
202019_01_EC.dwg
COPYRIGHT © 2022 BKF ENGINEERS



MATCHLINE - SEE SHEET EC-4

MATCHLINE - SEE SHEET EC-6



PROJECT NO.
C16102147



CITY OF PETALUMA
PUBLIC WORKS & UTILITIES
202 N. McDowell Blvd., PETALUMA, CALIFORNIA, 94954
PH. 707-778-4546 FAX. 707-778-4508



**NORTH MCDOWELL BLVD. - COMPLETE STREETS
OLD REDWOOD HWY. TO SUNRISE PKWY.
EROSION AND SEDIMENT CONTROL PLAN
STA 23+00 TO STA 28+50**

SHEET
EC-5
97 OF 135

Plot: May 08, 2022, 8:31:27am
202059_05_EC.dwg
COPYRIGHT © 2022 BKF ENGINEERS

MATCHLINE - SEE SHEET EC-5

MATCHLINE - SEE SHEET EC-7

LANDS OF
1250 NORTH MC DOWELL LLC
APN 137-011-019

LANDS OF
LAGUNITAS BREWING COMPANY
APN 137-011-020

LANDS OF
VIKING FREIGHT SYSTEM INC
APN 137-110-029

LANDS OF CRAEMER
APN 007-620-022

LANDS OF
PETALUMA BUSINESS CENTER ASSOC
APN 137-120-018

13

13

14
CD6

29+00

30+00

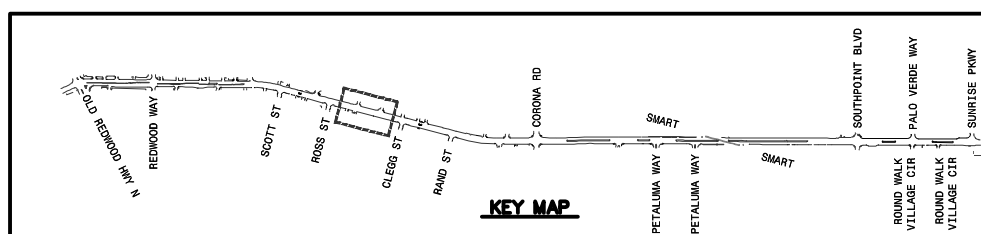

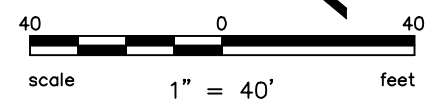
31+00

32+00


33+00

34+00

N MCDOWELL BLVD



PROJECT NO.
C16102147



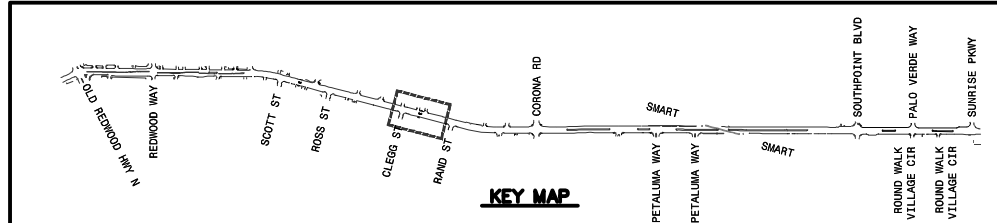
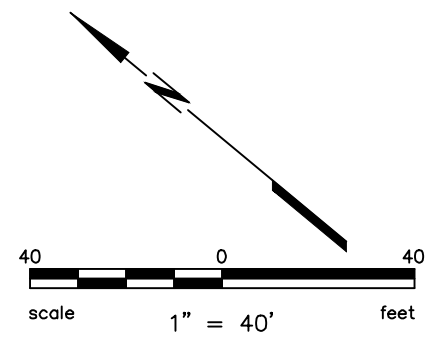
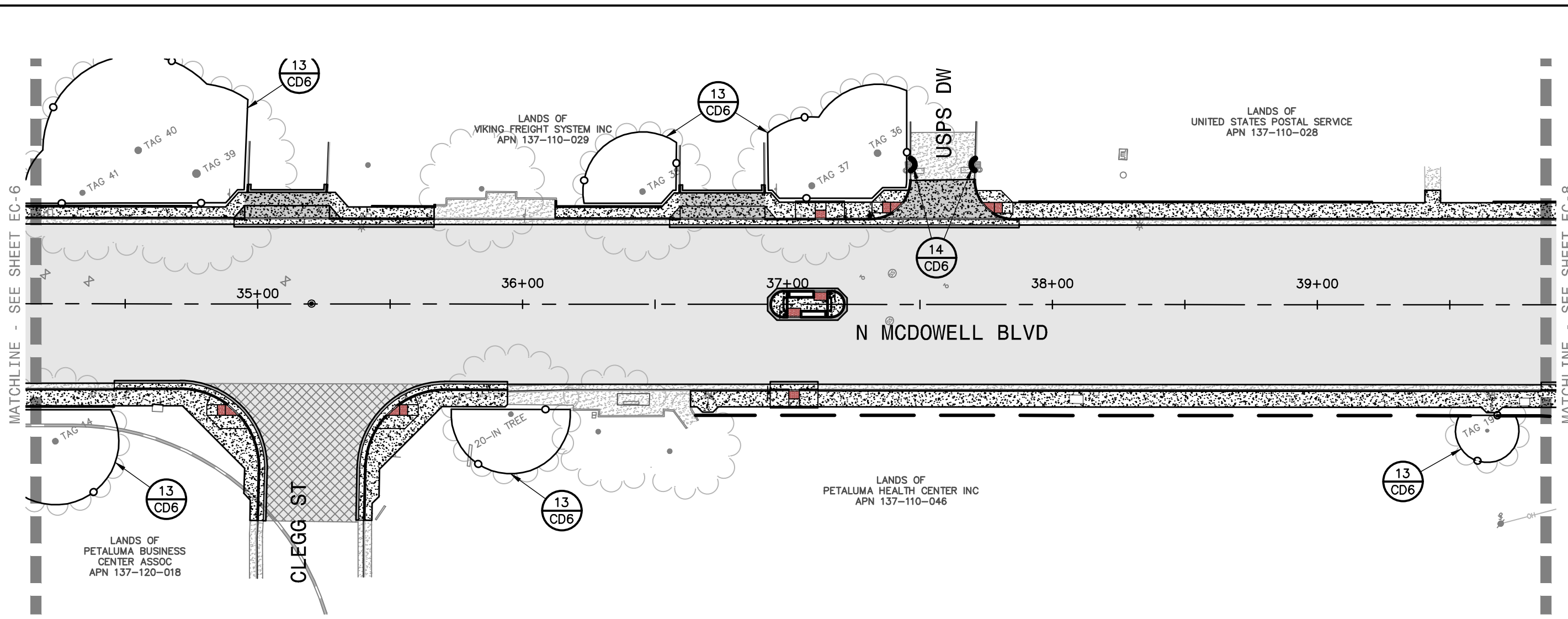
CITY OF PETALUMA
PUBLIC WORKS & UTILITIES
202 N. McDowell Blvd., PETALUMA, CALIFORNIA, 94954
PH. 707-778-4546 FAX. 707-778-4508



**NORTH MCDOWELL BLVD. - COMPLETE STREETS
OLD REDWOOD HWY. TO SUNRISE PKWY.
EROSION AND SEDIMENT CONTROL PLAN
STA 28+50 TO STA 34+00**

SHEET
EC-6
98 OF 135

Plot May 08, 2022 at 11:27am
202019_01_EC.dwg
COPYRIGHT © 2022 BKF ENGINEERS



BKF ENGINEERS
 200 4th STREET
 SUITE 300
 SANTA ROSA, CA 95401
 (707) 588-8500
 www.bkf.com



PROJECT NO.
 C16102147



CITY OF PETALUMA
 PUBLIC WORKS & UTILITIES
 202 N. McDowell Blvd., PETALUMA, CALIFORNIA, 94954
 PH. 707-778-4546 FAX. 707-778-4508



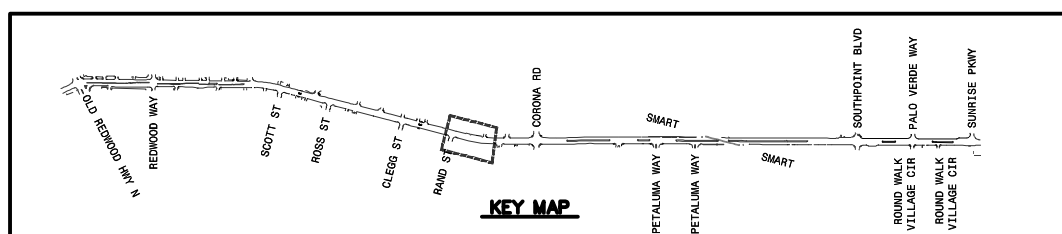
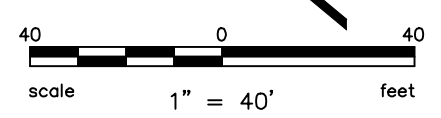
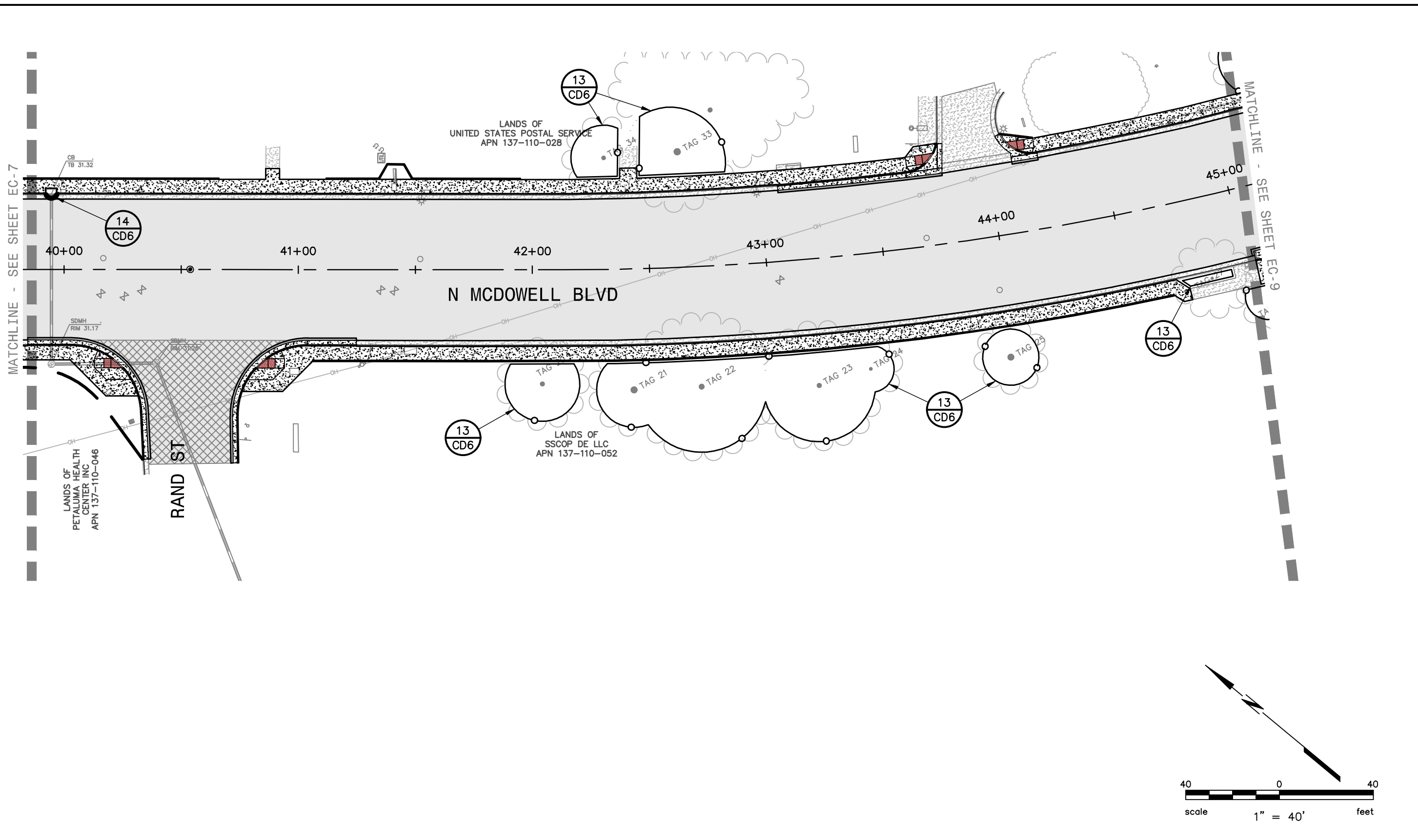
**NORTH MCDOWELL BLVD. - COMPLETE STREETS
 OLD REDWOOD HWY. TO SUNRISE PKWY.
 EROSION AND SEDIMENT CONTROL PLAN
 STA 34+00 TO STA 40+00**

SHEET

EC-7

99 OF 135

P:\2025\08_2025\08_17.dwg



BKF ENGINEERS
 200 4th STREET
 SUITE 300
 SANTA ROSA, CA 95401
 (707) 583-8500
 www.bkf.com

PROJECT NO.
 C16102147

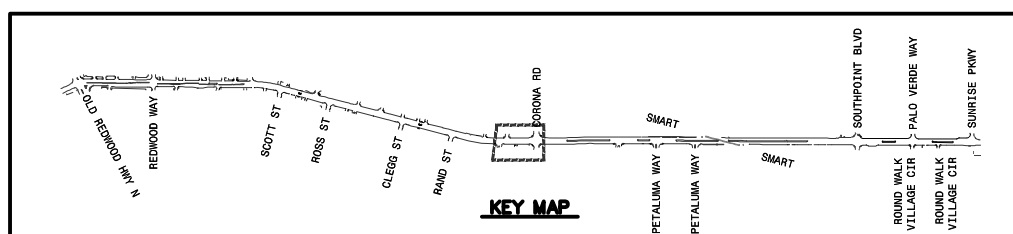
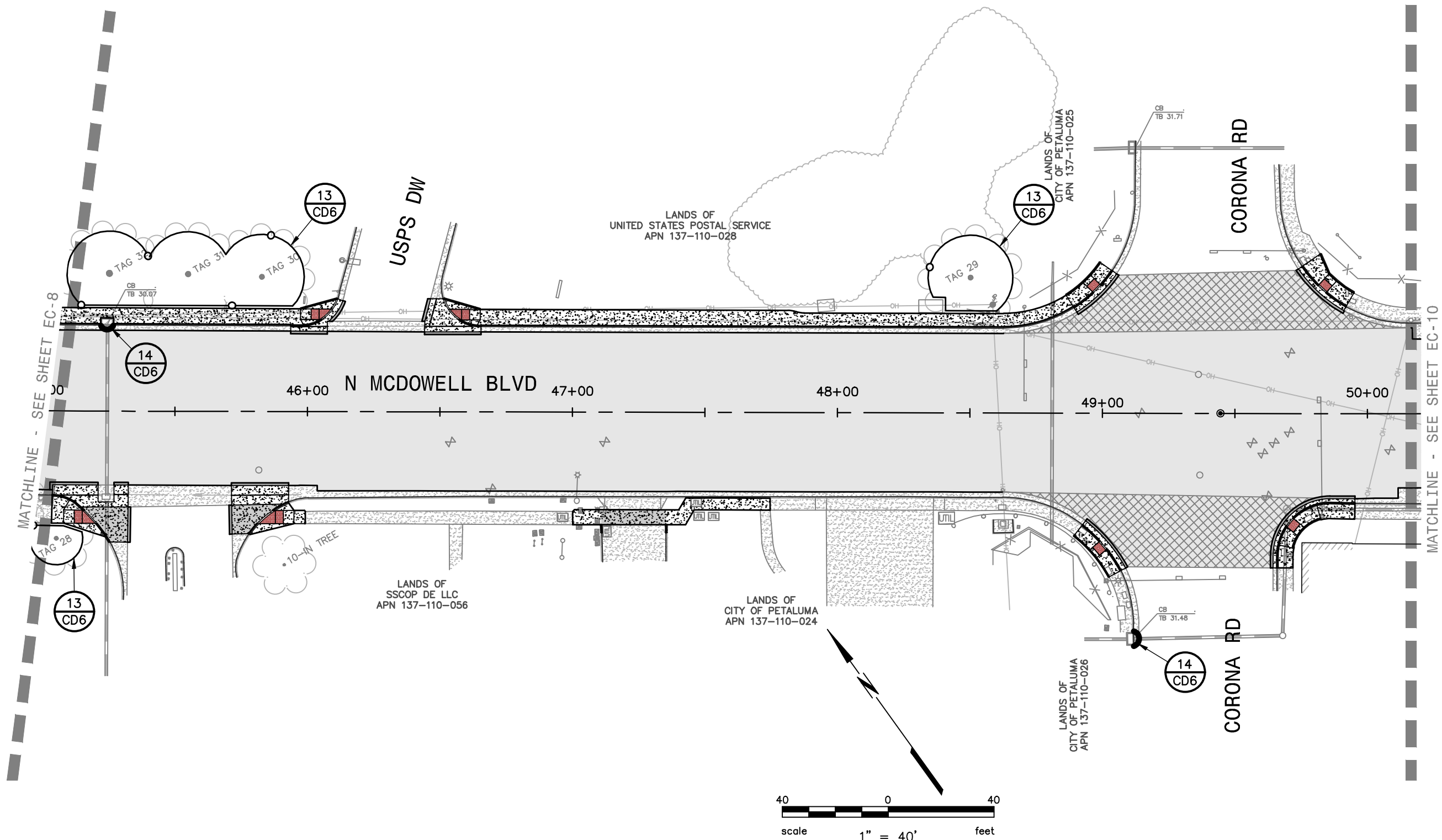


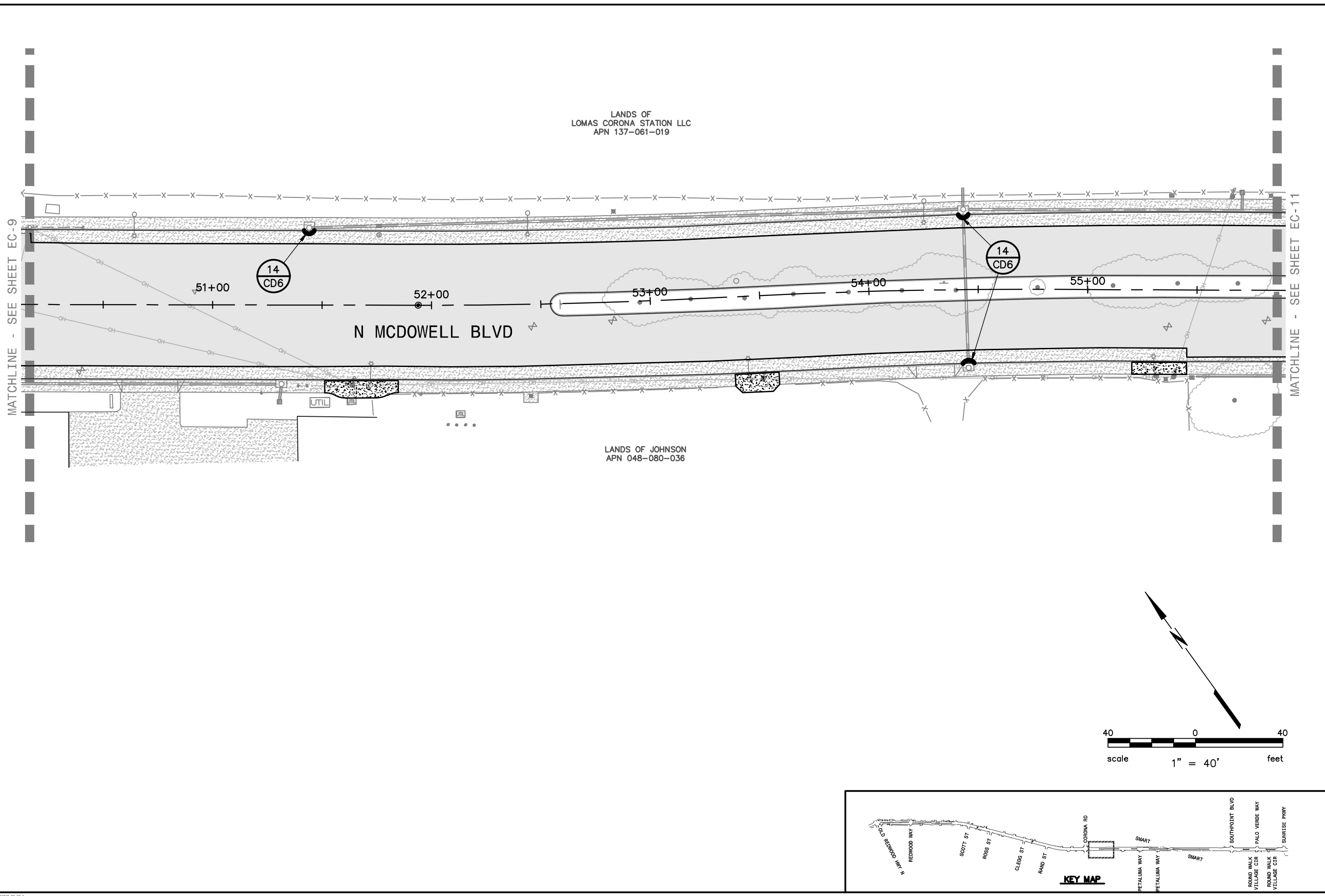
CITY OF PETALUMA
 PUBLIC WORKS & UTILITIES
 202 N. McDowell Blvd., PETALUMA, CALIFORNIA, 94954
 PH. 707-778-4546 FAX. 707-778-4508



**NORTH MCDOWELL BLVD. - COMPLETE STREETS
 OLD REDWOOD HWY. TO SUNRISE PKWY.
 EROSION AND SEDIMENT CONTROL PLAN
 STA 40+00 TO STA 45+00**

SHEET
EC-8
 100 OF 135





LANDS OF
LOMAS CORONA STATION LLC
APN 137-061-019

LANDS OF JOHNSON
APN 048-080-036

N MCDOWELL BLVD

51+00

52+00

53+00

54+00

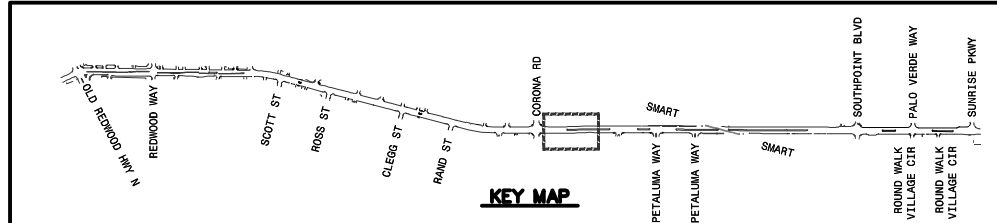

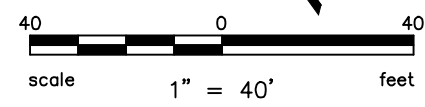
55+00

14
CD6

14
CD6

MATCHLINE - SEE SHEET EC-9

MATCHLINE - SEE SHEET EC-11



PROJECT NO.
C16102147




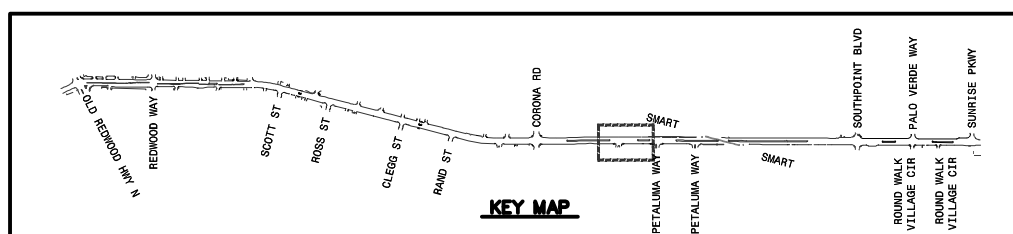
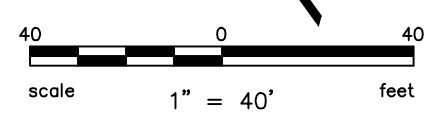
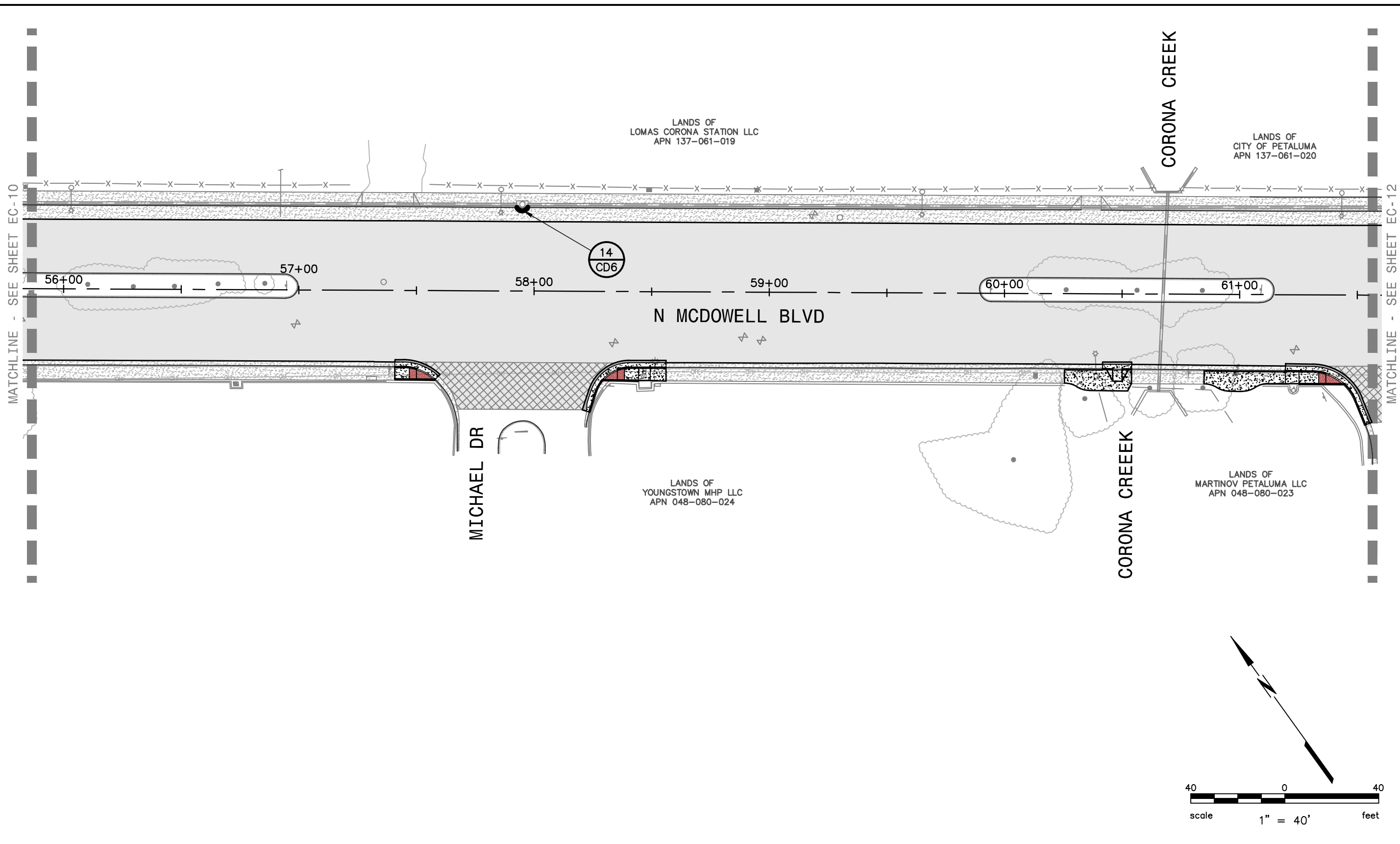
CITY OF PETALUMA
PUBLIC WORKS & UTILITIES
202 N. McDowell Blvd., PETALUMA, CALIFORNIA, 94954
PH. 707-778-4546 FAX. 707-778-4508



**NORTH MCDOWELL BLVD. - COMPLETE STREETS
OLD REDWOOD HWY. TO SUNRISE PKWY.
EROSION AND SEDIMENT CONTROL PLAN
STA 50+00 TO STA 56+00**

SHEET
EC-10
102 OF 135

202019_01_EC.dwg
COPYRIGHT © 2022 BKF ENGINEERS



PROJECT NO.
C16102147

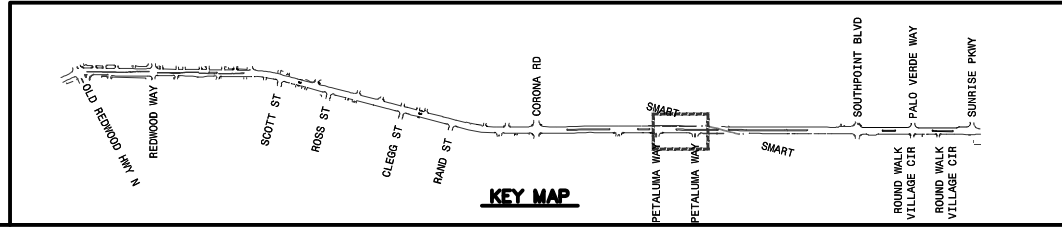
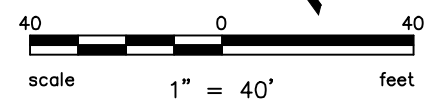
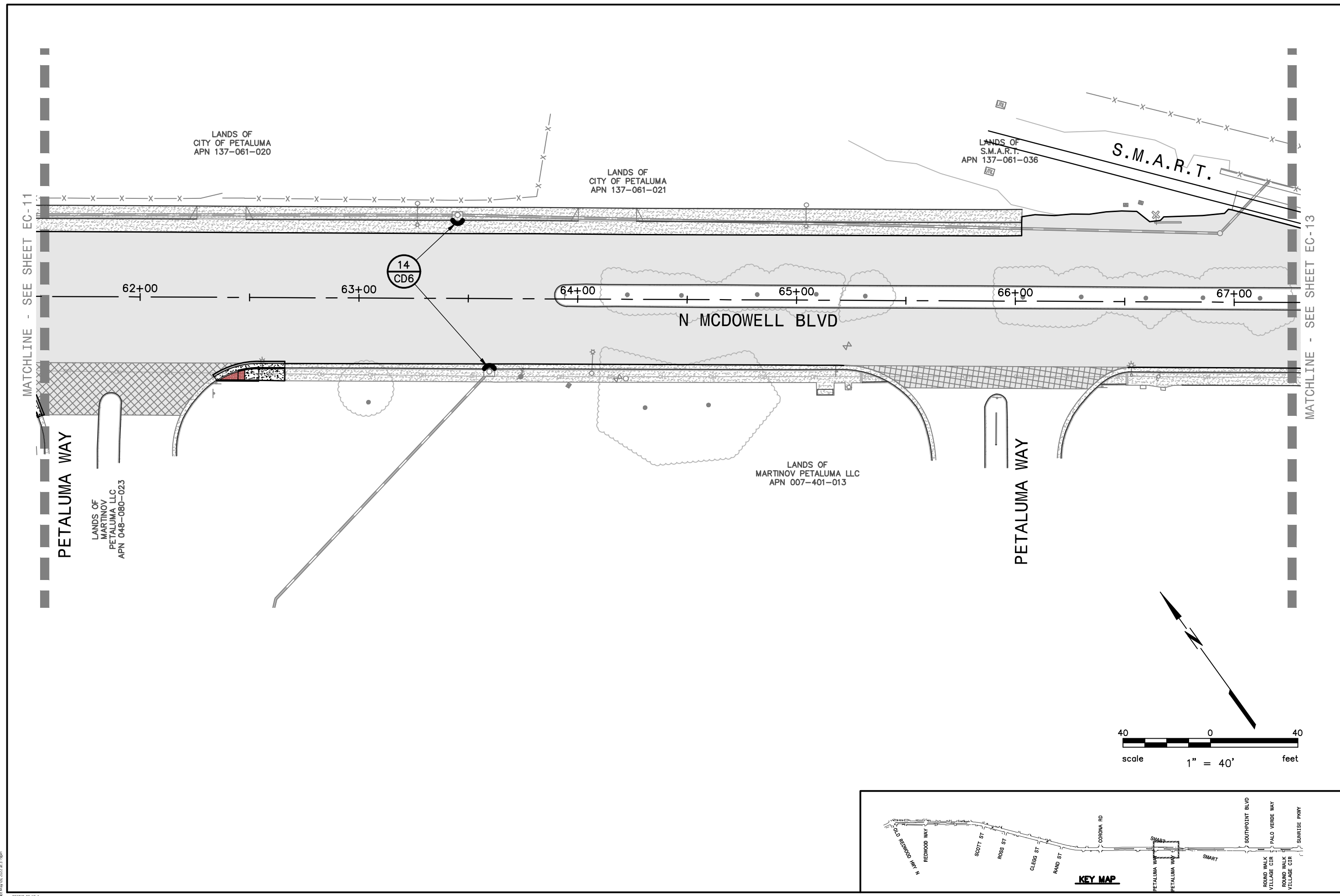


CITY OF PETALUMA
PUBLIC WORKS & UTILITIES
202 N. McDowell Blvd., PETALUMA, CALIFORNIA, 94954
PH. 707-778-4546 FAX. 707-778-4508



**NORTH MCDOWELL BLVD. - COMPLETE STREETS
OLD REDWOOD HWY. TO SUNRISE PKWY.
EROSION AND SEDIMENT CONTROL PLAN
STA 56+00 TO STA 61+00**

SHEET
EC-11
103 OF 135



BKF ENGINEERS
 200 4th STREET
 SUITE 300
 SANTA ROSA, CA 95401
 (707) 583-8500
 www.bkf.com

PROJECT NO.
C16102147

CITY OF PETALUMA
 PUBLIC WORKS & UTILITIES
 202 N. McDowell Blvd., PETALUMA, CALIFORNIA, 94954
 PH. 707-778-4546 FAX. 707-778-4508



**NORTH MCDOWELL BLVD. - COMPLETE STREETS
 OLD REDWOOD HWY. TO SUNRISE PKWY.
 EROSION AND SEDIMENT CONTROL PLAN
 STA 61+50 TO STA 67+00**

SHEET
EC-12
104 OF 135