

ERAS

Environmental, Inc.

1533 B Street

Hayward, CA 94541

(510) 247-9885 Facsimile: (510) 886-5399

info@eras.biz

**PHASE I ENVIRONMENTAL SITE ASSESSMENT
1600 and 1607-1691 Fisher Drive
Petaluma, California 94954
ERAS Project Number 16016**

Prepared for:

**Mr. Yates McKenzie
Bay Vista Inc.
386 Moraga Avenue
San Francisco, California 94129**

Prepared by:

ERAS Environmental, Inc.
March 25, 2016

ERAS

Environmental, Inc.

1533 B Street

Hayward, CA 94541

(510) 247-9885 Facsimile: (510) 886-5399

info@eras.biz

March 25, 2016

Mr. Yates McKenzie
Bay Vista Inc.
386 Moraga Avenue
San Francisco, California 94129

Re: **PHASE I ENVIRONMENTAL SITE ASSESSMENT**
1600 and 1607-1691 Fisher Drive
Petaluma, California 94954
ERAS Project Number 16016

Dear Mr. McKenzie:

ERAS Environmental (ERAS) is pleased to provide you with the attached Phase I Environmental Site Assessment (ESA) for the above referenced Property. The assessment included a visual reconnaissance of the Property, a review of environmental databases and files for nearby sites, a review of historical maps, aerial photographs, directories, an interview with the Property owner, and a review of available files regarding the Property with the building and environmental health departments. Conclusions and recommendations presented in our report were based upon the completion of these activities.

If you have any questions regarding the information in this report, please don't hesitate to call us. It has been a pleasure working with you on this project.

Sincerely,
ERAS Environmental, Inc.



David Siegel
Senior Program Manager

TABLE OF CONTENTS

	Page
1.0 INTRODUCTION.....	1
1.1 Purpose and Scope.....	1
1.2 Authorization	1
1.3 Limitations and Exceptions.....	1
2.0 PROPERTY DESCRIPTION	3
2.1 Location and Jurisdiction.....	3
2.2 Property Description	3
2.3 Property Use.....	4
2.4 Suspect ACM/PCBs/Lead Paint/Lead in Drinking Water.....	4
3.1 Standard Federal and State Environmental Record Sources	6
3.2 Findings from Database Review	7
3.3 Off-site Sources and Agency File Reviews.....	10
4.0 HISTORICAL USE INFORMATION.....	12
4.1 Historical Information Review.....	12
4.2 Interview	12
4.3 Health and EPA File Review.....	13
4.4 Synopsis of Previous Environmental Investigations	13
4.5 Environmental Liens	13
5.0 RECONNAISSANCE.....	14
5.1 Visual Reconnaissance of the Property	14
5.2 Adjacent and Nearby Site Uses.....	15
6.0 CONCLUSIONS AND RECOMMENDATIONS	16
6.1 Conclusions	16
6.2 Recommendations.....	17
7.0 REFERENCES AND APPENDICES	18
APPENDICES	
A Environmental Professional’s Resume and Certification	
B Location and Site Maps	
C Property Photographs	
D ASTM Transaction Screen and Environmental Site Assessment Questionnaire	
E ERS RecCheck Report	
F Case Closure letter 3200 Lakeville Highway	
G Monitoring Well Information for Property	

1.0 INTRODUCTION

1.1 Purpose and Scope

This Phase I Environmental Site Assessment (ESA) was performed to identify, to the extent feasible, recognized environmental conditions in connection with the subject site (cited hereinafter as the "Property"). The protocol utilized for this assessment is in general accordance with the requirements of ASTM Standard E 1527-13.

We declare that, to the best of our professional knowledge and belief, we meet the definition of Environmental Professional as defined in §312.10 of this part (40 CFR Part 312). We have the specific qualifications based on education, training, and experience to assess a property of the nature, history, and setting of the subject property. We have developed and performed the all appropriate inquiries in conformance with the standards and practices set forth in 40 CFR Part 312.

The environmental professional's resume and certification are included in **Appendix A**.

The assessment included four main components: Records Review, Historical Use Information Review, Visual Reconnaissance of the Property, and Report Preparation. The purpose of the records review is to obtain and review records that will help identify recognized environmental conditions in connection with the Property. The objective of the visual reconnaissance is to obtain information indicating the likelihood of identifying recognized environmental conditions in connection with the Property. The objective of the interviews is to obtain additional information indicating recognized environmental conditions in connection with the Property. The report includes documentation to support the analysis, opinions and conclusions as presented.

1.2 Authorization

Authorization to perform this assessment was provided by Mr. Yates McKenzie of Bay Vista, Inc on February 2, 2016 in response to ERAS proposal dated for the same day.

1.3 Limitations and Exceptions

ERAS has performed the services for this project in accordance with our proposal, and in accordance with current standards of the American Society for Testing and Materials (ASTM) for Phase I Environmental Site Assessments (ASTM standard E1527-13). No guarantees are either expressed or implied.

The investigation was limited to a search for *recognized environmental conditions*. The term *recognized environmental condition* means the presence or likely presence of any hazardous substances or petroleum products on the Property under conditions that indicate an existing release, a past release, or a material threat of a release of any hazardous substances or petroleum products into structures on the Property or into the ground, groundwater, or surface water of the Property. The term includes hazardous substances or petroleum products even under conditions in compliance with laws. The term is not intended to include de minimis conditions that generally do not present a material risk of harm to public health or the environment and that generally would not be the subject of an enforcement action if brought to the attention of appropriate governmental agencies.

There is no investigation, which is thorough enough to preclude the presence of hazardous materials, which presently, or in the future, may be considered hazardous at the Property. Because regulatory evaluation criteria are constantly changing, concentrations of constituents presently

considered low may, in the future, fall under more stringent regulatory standards that require remediation.

The visual reconnaissance was limited to observation of surface conditions at the Property. *Reasonably ascertainable* information was obtained. This information is publicly available and obtainable from its source within reasonable time and cost constraints, and is reasonably reviewable. This approach reflects current ASTM standards unless the information obtained as part of this work suggests the need for further investigation. No warranty or guarantee of Property conditions is intended.

The investigation addressed recognized environmental conditions at the Property. However, certain conditions, such as those listed below, may not be revealed:

- 1) naturally occurring toxic materials in the subsurface soils, rocks, water or toxicity of on site-flora;
- 2) toxicity of substances common in current habitable environments, such as stored household products, building materials, and consumables;
- 3) biological pathogens;
- 4) contaminant plumes below sampled or observed surface levels, originating from a remote source;
- 5) constituents or constituent concentrations that do not violate present regulatory standards, but may violate future standards;
- 6) unknown impact to the Property, such as "midnight" dumping and/or accidental spillage which may occur following the visual reconnaissance of the Property by ERAS.

Opinions and judgments expressed herein, which are based upon our understanding and interpretation of current regulatory standards, should not be construed as legal opinions.

2.0 PROPERTY DESCRIPTION

2.1 Location and Jurisdiction

The subject property (hereinafter the "Property") is located at 1600 and 1607-1691 Fisher Drive between South McDowell Blvd and Cader Lane, south of Lakeville Highway in the eastern portion of Petaluma.

The Property consists of the eight parcels with an approximate total area of 12.5 acres. There are no buildings or structures on the Property. The Property consists of the following parcel numbers and their associated addresses:

- APN 005-280-042-000 (1607 Fisher)
- APN 005-280-043-000 (1621 Fisher)
- APN 005-280-044-000 (1635 Fisher)
- APN 005-280-045-000 (1649 Fisher)
- APN 005-280-006-000 (1663 Fisher)
- APN 005-280-007-000 (1677 Fisher)
- APN 005-280-008-000 (1691 Fisher)
- APN 005-280-008-000 (1600 Fisher)

The 1 Mile Radius Map included as a site location map in **Appendix B** shows the location of the Property. Current photographs showing important details of the Property are included in **Appendix C**.

2.2 Property Description

An ERAS representative visited the Property on March 16, 2016. The Property is located in an area of commercial use.

To the northwest of the Property was Adobe Creek and across the creek was a shopping center at 3100- 3120 Lakeville Highway and to the northeast was a vacant commercial building at 3200 Lakeville Highway. To the southwest of the Property, across South McDowell Boulevard, was a multi-tenant commercial building at 1600-1622 South McDowell Blvd, the United State Postal Service at 1601 Corporate Circle, and another multi-tenant commercial building at 1758-1770 Corporate Circle. To the south of the Property was a commercial office building at 1800 South McDowell Boulevard and to the southeast, across Cader Lane, was Dharma Trading Co. at 1805 McDowell Boulevard and Roturk Controls at 1460 Cader Lane.

The Property consists of two portions separated by Fisher Drive. The part of the Property south of Fisher Drive is made up of one parcel roughly triangular in shape. There is a large soil pile located on the eastern portion and a groundwater monitoring well was observed in the southernmost part of this part of the Property near the intersection of South McDowell Blvd and Cader Lane.

The portion of the Property north of Fisher Drive is made up of seven parcels and is roughly pentagonal in shape. There were two large soil piles in this portion of the property. One pile, as much as approximately 30 feet high, was built up along the northeast edge of the Property. The other was smaller, and was built up along the Adobe Creek, in the northwestern portion of the Property. Water was ponded at the base of the soil piles. There had been several days of rain in the days prior to the site visit. The Property was overgrown with healthy weeds. An asphalt-paved

parking lot was located on one of the parcels at the most western part of the Property. Along the border of northeast edge of the Property was another groundwater monitoring well.

There were no hazardous materials observed on the Property during the site visit. No septic systems, drywells, or evidence of subsurface investigations were observed on the Property by ERAS. No evidence of the current presence of USTs or ASTs were observed on the Property by ERAS. The origin or purpose of the groundwater monitoring wells are unknown.

Photographs of the Property are included in **Appendix C**. Observations made by ERAS at the time of the site visit are shown on the site reconnaissance checklist in **Appendix E**.

2.3 Property Use

At the time of the site visit the Property was vacant and undeveloped. There is no evidence of prior use dating to at least as long ago as 1914.

See additional information in **Section 4.0, Historical Use Information**.

2.4 Suspect ACM/PCBs/Lead Paint/Lead in Drinking Water

Asbestos

Sampling and testing for asbestos was not requested in the Scope of Work for this assessment. There are no buildings so therefore there is no ACM likely to be present on the Property.

PCBs

No electrical transformers were observed to have been present on the Property. Oil containing electrical transformers are usually owned and serviced by Pacific Gas and Electric Company who would be responsible to remedy any releases. There were no indications of hydraulic equipment on the Property that would be likely to contain oil or PCBs.

Lead Paint

Because there are no buildings or structures on the Property, there was no sign of lead containing paint present. Based on the lack of historical structures on the Property, there is unlikely to be lead paint on the Property.

Lead in Drinking Water

The lack of buildings on the Property excludes the presence of lead in drinking water.

2.5 Physical Setting

The subject property is in the northeast part of the city of Petaluma in the central part of the California Coast Ranges. The Coast Ranges is a north-south structural uplift located west of the Sacramento Valley. The Property is located in the central part of the Petaluma Valley, about 1.2 miles northeast of the Petaluma River. Surface topography in the immediate vicinity of the Property is relatively flat. The Property has several soil piles built up on the site, up to 30 feet in height. The lowest part of the Property is at an elevation of approximately 15 to 20 feet above Mean Sea Level according to the United States Geological Survey (USGS) Petaluma River Quadrangle Topographic Map.

2.6 Geologic and Soil Conditions

The Property lies on Quaternary fine to coarse-grained alluvium composed of unconsolidated,

moderately sorted sand, silt and gravel (Helley, et. al., 1979). The gravel becomes more abundant toward alluvial fan heads (near the bases of the upland surfaces). The alluvial deposits have their origins as fragmented and transported material derived primarily from bedrock uplands and older unconsolidated sediments. Most of the alluvium was probably deposited by flowing water in the ancestral Petaluma River on active stream levees and flood plains during floods. The coarse-grained alluvial deposits in the area reach thicknesses of up to 50 feet and are underlain by 300 feet or more of semi-consolidated older alluvial deposits (Helley, et. al., 1979).

2.7 Groundwater Conditions

The Property is located in the central part of the Petaluma Valley. The regional groundwater flow follows the topography, moving from areas of higher elevation to areas of lower elevation. The regional groundwater flow direction in the area of the Property is estimated to be toward the Petaluma River located approximately 3/4 mile to the southwest.

The regional groundwater flow follows the topography, moving from areas of higher elevation to areas of lower elevation. Based on groundwater monitoring formerly conducted on the site adjacent to the northeast, the depth to water has been reported to be approximately 7 to 10 feet below ground surface with a groundwater flow direction estimated to be to the southwest (Sonoma County 1997).

3.0 REGULATORY AGENCY RECORDS REVIEW

3.1 Standard Federal and State Environmental Record Sources

Groundwater provides the primary migration route for subsurface contamination from off-site sources to the Property. The groundwater flow direction in the area of the Property is inferred to be westerly.

Only the sites that are directly up-gradient or in close proximity (adjacent) are usually considered to pose a threat to subsurface environmental conditions under the Property. The potential impact of off-site contaminants to the Property are based on the type of chemical released, the severity of the release, status of remediation or cleanup, and nature of the groundwater in the area of impact and area of the Property.

Sites where groundwater is known to be impacted are listed on a variety of Federal and State databases and are the cases most likely to affect other nearby parcels. These databases are listed below. Databases searched for specified radii around the Property also include reported spills of hazardous materials (ERNS).

Fuel hydrocarbons generally do not migrate as readily as other chemicals such as certain solvents; consequently, reported fuel leak sites at distances greater than ½ mile from the Property are not considered imminent threats and are not plotted on database maps. Leaks from underground storage tank sites are the most common source of local contamination. Leaks of this type generally do not extend down-gradient more than approximately 500 feet (approximately 1/10 mile) except under unusual conditions. All toxic sites within a 1-mile radius are plotted and reviewed to determine potential threats to the Property.

Information from standard Federal and State environmental databases was provided to ERAS by Environmental Records Search (ERS) of California. Data from governmental agency lists are updated and integrated into one database, which is updated as these data are released. This integrated database also contains postal service data in order to enhance matching of street addresses. Records from one government source are compared to records from another to clarify any address ambiguities. The demographic and geographic information available provides assistance in identifying and managing risk. The accuracy of the geo-coded locations is +/- 300 feet.

Maps in the ERS report show the locations of all sites identified relative to the location of the Property. The Property is indicated as TP (Target Property) on the database. The following databases represent the known and likely leak sites that could potentially pose a threat to environmental conditions under the Property. These represent the databases that are consistent with the ASTM-standard environmental databases.

The database includes a large number of supplemental, proprietary and non ASTM-standard databases that include many duplicate listings of sites that are already listed in the below-listed databases. ERAS reviews all of the listings provided in the databases as part of the process of evaluation of risk to the Property and further evaluates any site listings that ERAS considers significant.

<u>List Type</u>	<u>Approximate Search Distance in Miles</u>
Cal Military Active	1.0

Cal School Active	0.5
Cal State Response Active	1.0
Cal Superfund Active	0.5
Cal VCP Active	0.5
Cal-CorAct-Open-CA	0.5
CERCLIS-US	0.5
ERNS-US	0.25
LIENS-US	0.5
LUST	0.5
NPL-US	1.0
Response-CA	0.25
SAA-Agreements-US	1.0
SLIC	0.5
US Brownfields	0.5

3.2 Findings from Database Review

The Property was not listed on any databases searched for this assessment.

The following addresses adjacent to the Property are listed as Certified United Program Agency (CUPA) sites.

- 1610 Corporate Circle
- 1770 Corporate Circle
- 1805 South McDowell
- 2460 Cader Lane

These sites are listed because they utilize hazardous materials during normal business operations. The proper use of small quantities of hazardous materials and disposal of small quantities of hazardous waste during normal business operation is not considered likely to pose a threat to the subsurface environmental conditions beneath the Property. None of these sites are listed in any database as a leak site.

One adjacent site, at 3200 Lakeville Highway, is a LUST-Closed-CA site and is discussed in **Section 3.3**. The approximate locations of the identified sites, relative to the Property, are shown on the **1 Mile Radius, .5 Mile Radius and .25 Mile Radius** maps in the ERS Report in **Appendix E**.

Cal-Military-Active

This database contains a listing of Military sites including open and closed bases and Former Used Defense Sites. Active sites are those with confirmed or unconfirmed release and where DTSC is involved in investigation and/or remediation, either in a lead or support capacity.

No Cal Military Active sites were listed within 1 mile of the Property.

Cal-School-Active

This database contains a listing of proposed and existing school sites that are being evaluated by DTSC for possible hazardous materials contamination.

No Cal School Active sites were listed within ½ mile of the Property.

Cal-State-Response-Active

This database contains a listing of State Response Active sites. These sites are confirmed release sites where DTSC is involved in remediation either in a lead or oversight capacity. These confirmed release sites are generally high priority and high potential risk.

No Cal State Response Active sites were listed within 1 mile of the Property.

Cal-Superfund-Active

This database contains a listing of Federal Superfund Sites identified by the U.S. EPA where the DTSC is actively involved, either in a lead or support capacity, in the investigation and/or remediation currently in progress.

No Cal Superfund Active sites were listed within 1 mile of the Property.

Cal-VCP-Active

This database contains a listing of sites with either confirmed or unconfirmed releases, and the project proponents have requested that DTSC oversee evaluation, investigation, and/or cleanup activities and have agreed to provide coverage for DTSC's costs.

No Cal VCP Active sites were listed within ½ mile of the Property.

Cal-CorAct-Open-CA

This database contains Investigation or cleanup activities at Resource Conservation and Recovery Act (RCRA) or state-only hazardous waste reported by the California Department of Toxic and Substance Control.

No Cal-CorAct-Open-CA sites were listed within ½ mile of the Property.

CERCLIS - US

CERCLIS is the Comprehensive Environmental Response, Compensation, and Liability Information System. CERCLIS contains information on hazardous waste sites, potential hazardous waste sites, and remedial activities across the nation, including sites that are on the National Priorities List (NPL) or being considered for the NPL. This database contains a listing of NPL Sites.

No CERCLIS sites were listed within ½ mile of the Property.

Emergency Response Notification System (ERNS) - US

The primary function of the National Response Center is to serve as the sole national point of contact for reporting all oil, chemical, radiological, biological, and etiological discharges into the environment anywhere in the United States and its territories. This database contains a listing of discharge locations. Agency: National Response Center

No ERNS sites were listed within ¼ mile of the Property.

Liens-US

California Liens, this database identifies sites that have liens reported by the California Department of Toxic and Substance Control.

No Liens-CA sites were listed in this database within ½ mile of the Property.

Leaking UST Listing

The California State Water Resources Control Board's Underground Storage Tank Program keeps a list of all underground storage tanks which have been reported as having had a release. These sites include those that have not yet been cleaned up and now have a status of Case Open and those which have been cleaned up and have a case status of Closed. Fuel leak sites rarely affect an area more than 1/8 mile from its source except under unusual conditions. Most contamination from these sites is confined to areas within 500-700 feet of the leak source.

One LUST-Open-CA site was listed within ½ mile of the Property. This site was Royal Tallow and Soap Company site at 2592 Lakeville Highway, approximately 1/3 mile to the west of the Property. Based on the down-gradient nature the site is not considered likely to pose a threat to the subsurface environmental conditions beneath the Property.

One LUST-Closed-CA site was listed within ½ mile of the Property. This site was Stero Dishwashing Machines at 3200 Lakeville Highway, approximately 700 feet northeast of the Property. Due to the status as a closed case, this site is not likely to pose a threat to the subsurface environmental conditions beneath the Property. For more information on this site, see **Section 3.3**.

There are no other LUST sites located within ½ mile of the Property

NPL - US

The National Priorities List is the list of national priorities among the known releases or threatened releases of hazardous substances, pollutants, or contaminants throughout the United States and its territories. The NPL is intended primarily to guide the EPA in determining which sites warrant further investigation. This database contains a listing of NPL sites.

No open NPL-US sites were listed within 1 mile of the Property

One adjacent site, Sola Optical U.S.A. at 3600 Lakeville Highway, was listed on the database as a Delisted-NPL-US. Based on maps prepared by Levine Fricke two monitoring wells for this NPL site were formerly located on the Property but have since been properly abandoned. Due to the status of this site as a delisted NPL and the closure of the monitoring wells, this site is not likely to pose a threat to the subsurface environmental conditions beneath the Property. For more information on this site, see **Section 3.3**

Response-CA

This database identifies confirmed release sites where DTSC is involved in remediation, either in a lead role or oversight capacity.

No Response-CA sites were listed with in ¼ mile of the Property.

SAA-Agreements-US

This database contains sites that have a Superfund Alternative agreement. The Superfund

alternative (SA) approach uses the same investigation and cleanup process and standards that are used for sites listed on the NPL. The SA approach is an alternative to listing a site on the NPL; it is not an alternative to Superfund or the Superfund process.

No SAA-Agreements-US sites were listed within 1 mile of the Property.

SLIC

The Spills, Leaks, Investigation & Cleanup (SLIC) Program deals with site investigation and corrective action involving sites not overseen by the Underground Tank Program and the Well Investigation Program. Sites listed as "closed" have had remediation completed and are now considered closed by the agency. These listings include SLIC sites that are listed on Federal, state and county listings.

No SLIC-Open-CA sites were listed within ½ mile of the Property.

US BROWNFIELDS, A listing of ACRES Brownfield sites is obtained from Cleanups in My Community. Cleanups in My Community provide information on Brownfields properties for which information is reported back to EPA, as well as areas served by Brownfields grant programs.

No US Brownfields site was listed on the database within ½ mile.

Only sites that are listed as potentially contaminated and are located in close proximity or in a direction directly up-gradient are considered as potential threats to the Property. No additional sites, other than those leak sites identified above, were identified on these databases.

3.3 Off-site Sources and Agency File Reviews

Based on the proximity and location relative to the Property, further research was conducted for the sites located at 3200 Lakeville Highway and 3600 Lakeville Highway.

3200 Lakeville Highway

This site was occupied by Stero Dishwashing Machines, and is a LUST-Closed-CA site located adjacent to the northeast of the Property. Based on a Plot Plan for the site, the UST and pump were located approximately 250 feet east of the Property. Based on the Case Closure Summary, only a low concentration of gasoline hydrocarbons was detected in the soil and no detectable concentrations of hydrocarbon were detected in groundwater samples from the monitoring well.

Based on the known concentrations of contamination, this site is not considered likely to pose a threat to subsurface environmental conditions under the Property. A copy of no further action required letter, Case Closure Summary and Plot Plan are included in **Appendix F**.

3600 Lakeville Highway

This site is located adjacent to the southeast of the Property and was formerly occupied by Sola Optical U.S.A. At the time of the site visit, this site was undergoing construction activities. The site is listed on the database as a Delisted-NPL-US site.

According to a map of monitoring wells associated with the NPL site, created by Levine Fricke, two monitoring wells, numbered as LF-23 and LF-24, were located on the eastern portion of the Property. A copy of the map locating all wells associated with this site is included in **Appendix G**.

Both monitoring wells located on the Property were properly destroyed and a State of California Well Completion Report documenting the proper destruction were completed for each one (**Appendix G**).

According to the Well Completion Reports, the Environment Health Division of the County of Sonoma approved permits for well destruction for wells LF-23 and LF-24 on April 22, 1999 and the wells were destroyed by pressure grouting on October 27, 1999. A cement grout mixture consisting of approximately 94 pounds of cement for every 10 gallons of water well volume was pumped through a 55 foot tremie pipe that was lowered into the each of the well casings. The tremie pipe was removed from each once the well casings were completely filled with grout. The wells were each filled with this grout mixture up to within several inches of the surrounding soil.

4.0 HISTORICAL USE INFORMATION

Available historical data were researched to obtain information regarding the past uses of the Property and adjacent sites, especially as the information may pertain to environmental conditions or concerns.

4.1 Historical Information Review

The United States Geological Survey Petaluma River, California 7.5 Minute Series Topographic Map, 1980 shows the site elevation at approximately 10 to 20 feet with a slight topographic slope down to the southwest.

Historical USGS Topographic Maps

ERAS reviewed the United States Geological Survey Petaluma River 7.5 Minute Series Topographic maps dated 1954, 1968, and 1980 and Petaluma 15 Minute maps dated 1914, 1942 and 1948, online at <http://sunsite.berkeley.edu/histopo>.

Maps dated from 1914 through 1968 show the Property and the surrounding sites as undeveloped. The map from 1980 shows Property as undeveloped with commercial building to the northeast and northwest of the property and a farmhouse to the southeast.

Historical Aerial Photographs

ERAS reviewed historical aerial photographs, which included the Property, dated in 1952, 1968, 1993, 2005, 2009, and 2012 online at <http://www.historicaerials.com/>.

Photographs dated 1952 and 1968 show that the Property is a part of a larger area used for grazing land. A farmhouse southeast of the Property is the only adjacent development.

Photographs dated 1993 show that the Property is still undeveloped. Commercial buildings to the northeast and southwest have been developed. Housing has been developed along the north side of Lakeville Highway.

Photographs dated in 2005, 2009, and 2012 show the Property as still undeveloped and all adjacent sites are in their current state of development.

4.2 Interview

ERAS reviewed an ASTM Standard interview form completed by Ms. Abby Donahoe, the Asset Manager for the owner of the Property. According to Ms. Donahoe, the Property was purchased in the early 1990's and has been undeveloped.

Ms. Donahoe was not aware of: 1) the existence of environmental liens on the Property; 2) any notifications by government of violations of current or historic environmental laws; 3) any existing or historic violations by occupants of environmental laws, or 4) the current presence of underground or aboveground storage tanks or petroleum products on the Property.

Ms. Donahoe's responses were compiled on ERAS Environmental Questionnaire along with observations made by ERAS at the time of the site visit. The Environmental Questionnaire is included as **Appendix E**.

4.3 Health and EPA File Review

Sonoma County Environmental Health Department

ERAS requested records for the Property and for the adjacent closed LUST case from the Sonoma County Department of Environmental Health (SCDEH). The SCEHD indicated there were no records for the Property including any records of the two monitoring wells. They forwarded case closure information for the adjacent leak site at 3200 Lakeville Highway which is discussed above in **Section 3.3**.

The SCEHD forwarded information pertaining to the former NPL site at 3600 Lakeville Highway and well destruction records for the two Sola Optical wells previously on the Property.

Environmental Protection Agency

ERAS requested records for the nearby up-gradient site at 3600 Lakeville Highway. No additional information was received for the site in time for completion of this report. Based on the proper destruction of the groundwater monitoring wells associated with this site and the observation that the site is being re-developed, the lack of this file information is not considered likely to change the conclusions of this assessment.

4.4 Synopsis of Previous Environmental Investigations

Two groundwater monitoring wells of unknown date, origin or purpose were observed on opposite ends (north and south) of the Property. The two previous monitoring wells that were installed on the Property to monitor contamination from Sola Optical site at 3600 Lakeville Highway were properly destroyed as discussed above in **Section 3.3**.

4.5 Environmental Liens

There was no indication that the Property was the site of any ongoing or incomplete subsurface investigations or remedial activities related to any release of hazardous materials on the Property, therefore a search for environmental liens for the Property was not considered likely to add additional information for this assessment.

5.0 RECONNAISSANCE

Photographs were taken during the reconnaissance to document the features observed and any environmental conditions of concern. Photographs are included in **Appendix C**.

5.1 Visual Reconnaissance of the Property

ERAS conducted a visual reconnaissance of the Property on March 10, 2016 to identify potential indications of environmental concern. The items listed in this section, if any, are representative of those which could pose recognized environmental conditions as indicated in the ASTM standard for conducting environmental site assessments.

Drums, Containers, and Storage Tanks

The on-site reconnaissance addressed containers, drums, above ground storage tanks, and other storage units containing materials, which may pose an environmental threat at the Property.

No hazardous materials were observed on the Property during the site visit.

Evidence of Waste Disposal

The on-site reconnaissance addressed dumps, pits, ponds, landfills, borrow pits and lagoons, which may have been used for disposal purposes at the Property. None of these items were observed.

Surface Fill

An estimated 10,000 cubic yards of dirt fill is located on the Property. The source of this is unknown and it is unknown whether it is suitable for future construction purposes.

Surface Staining and Stressed Vegetation

Stressed vegetation was not observed on the Property during the on-site reconnaissance.

Transformers

No transformers were observed on the Property.

Air Stacks, Vents, and Odors

The on-site reconnaissance addressed air stacks, vents, and strong, pungent or noxious odors at the Property. No such items or unusual noxious odors were observed on or near the Property.

Evidence of Underground or Aboveground Storage Tanks

No evidence of UST's, or AST's were observed on the Property.

Conduits to Groundwater

Two monitoring wells of unknown ownership, origin and purpose were discovered on the Property at the time of the site visit ERAS requested information from the Petaluma Public Works Office as well as the Building and Development Departments and the Sonoma County Health Department to obtain information regarding these wells. No such records were found.

Evidence of Improper Waste Discharge

Pipes and/or vents, indicating improper discharge of wastes, were not found at the Property.

On-Site Environmental Management Practices

The on-site reconnaissance addressed the following environmental management practices.

Solid Waste

Solid waste including trash, tires, household items and a truck top were observed to have been discarded on the Property.

Hazardous Materials and Waste

No hazardous materials were observed on the Property during the site visit.

Treatment Facilities

No indications of wastewater disposal or treatment facilities were observed at the Property during the on-site reconnaissance.

Application of Pesticides, Herbicides or Fertilizers

No such items were observed.

General Environmental Practices

No indications of adverse environmental practices were observed on the Property during the on-site reconnaissance.

5.2 Adjacent and Nearby Site Uses

The following observations were made of parcels adjacent to the Property:

Northwest	Adobe Creek and beyond was a retail shopping center on Lakeville Highway
Northeast	Commercial building at 3200 Lakeville Highway
Southwest	South McDowell Boulevard, beyond that were commercial buildings
Southeast	Cader Lane and beyond that were commercial buildings

6.0 CONCLUSIONS AND RECOMMENDATIONS

6.1 Conclusions

ERAS has performed a Phase I Environmental Site Assessment in conformance with the scope and limitations of ASTM Practice E1527-13 for the Property. Any exceptions to, or deletions from this Practice are described in the report.

We declare that, to the best of our professional knowledge and belief, we meet the definition of Environmental Professional as defined in §312.10 of this part.

We have the specific qualifications based on education, training, and experience to assess a property of the nature, history, and setting of the subject property. We have developed and performed the all appropriate inquiries in conformance with the standards and practices set forth in 40 CFR Part 312.

Site Visit

An ERAS representative visited the Property on March 16, 2016. The Property is located in an area of commercial use.

To the northwest of the Property was Adobe Creek and across the creek was a shopping center at 3100- 3120 Lakeville Highway and to the northeast was a vacant commercial building at 3200 Lakeville Highway. To the southwest of the Property, across South McDowell Boulevard, was a multi-tenant commercial building at 1600-1622 South McDowell Blvd, the United State Postal Service at 1601 Corporate Circle, and another multi-tenant commercial building at 1758-1770 Corporate Circle. To the south of the Property was a commercial office building at 1800 South McDowell Boulevard and to the southeast, across Cader Lane, was Dharma Trading Co. at 1805 McDowell Boulevard and Roturk Controls at 1460 Cader Lane.

The Property consists of two portions separated by Fisher Drive. The part of the Property south of Fisher Drive is made up of one parcel roughly triangular in shape. There is a large soil pile located on the eastern portion and a groundwater monitoring well was observed in the southernmost part of this part of the Property near the intersection of South McDowell Blvd and Cader Lane.

The portion of the Property north of Fisher Drive is made up of seven parcels and is roughly pentagonal in shape. There were two large soil piles in this portion of the property. One pile, as much as approximately 30 feet high, was built up along the northeast edge of the Property. The other was smaller, and was built up along the Adobe Creek, in the northwestern portion of the Property. Water was ponded at the base of the soil piles. There had been several days of rain in the days prior to the site visit. The Property was overgrown with healthy weeds. An asphalt-paved parking lot was located on one of the parcels at the most western part of the Property. Along the border of northeast edge of the Property was another groundwater monitoring well.

There were no hazardous materials observed on the Property during the site visit. No septic systems, drywells, or evidence of subsurface investigations were observed on the Property by ERAS.

No evidence of the current presence of USTs or ASTs were observed on the Property by ERAS. The origin or purpose of the groundwater monitoring wells are unknown and may have been installed for due diligence purposes by a former owner.

Historical Summary

At the time of the site visit the Property was vacant and undeveloped. There is no evidence of prior use dating to at least as long ago as 1914.

Database Review Summary

The Property was not listed on any databases reviewed by ERAS.

Several adjacent sites were listed as CUPA sites. These sites are listed because they utilize hazardous materials during normal business operations. The proper use of small quantities of hazardous materials and disposal of small quantities of hazardous waste during normal business operation is not considered likely to pose a threat to the subsurface environmental conditions beneath the Property.

A closed leak site, Stero Dishwashing Machines at 3200 Lakeville Highway, is located adjacent to the northeast. Based on review of file information and the status as a closed case, this site is not considered likely to pose a threat to subsurface environmental conditions under the Property.

An adjacent site, Sola Optical U.S.A. at 3600 Lakeville Highway was previously listed on the database as a NPL-US site. Based on the delisted nature of this site and proper destruction of monitoring wells located on the Property, this site is not considered likely to pose a threat to subsurface environmental conditions under the Property.

Recognized Environmental Conditions

No recognized environmental conditions (REC), controlled recognized environmental conditions (CREC) or historical recognized environmental conditions (HREC) or de minimis conditions were identified. However, two issues at the Property require additional work (see below).

There was no indication that the Property was the site of remedial activities related to any release of hazardous materials on the Property, therefore a search for environmental liens for the Property was not considered likely to add additional information for this assessment.

6.2 Recommendations

No evidence was discovered during this assessment to indicate that activities currently or historically conducted on or near the Property have contributed contamination to soil or groundwater on or near the Property.

Based on the information obtained during this assessment, ERAS recommends the following actions pertaining to environmental conditions at the Property identified as 1600 and 1607-1691 Fisher Drive, Petaluma, California:

- Apply for a permit to properly destroy the two monitoring wells on the Property.
- Perform geotechnical soil testing to assess whether the soil is suitable for future possible construction purposes.

7.0 REFERENCES AND APPENDICES

Maps, Aerial Photographs, and Other Geographic References

The United States Geological Survey Petaluma River 7.5 Minute Topographic Maps dated in 1954, 1968 and <http://sunsite.berkeley.edu/histopo> 1980 and Petaluma 15 Minute Topographic Maps dated in 1914, 1942 and 1948 were reviewed online at <http://sunsite.berkeley.edu/histopo>

Historical Aerial Photographs dated 1952, 1968, 1993, 2005, 2009, and 2012 were reviewed online at <http://www.historicaerials.com/>.

Published References

California Regional Water Quality Control Board, Water Quality Control Plan, San Francisco Bay Basin Region (2), December 1986.

ERS RecCheck, 1600 Fisher Drive, Petaluma Environmental Record Search, Inc. March 11, 2016.

Goldman, Harold B., Geology of San Francisco Bay prepared for San Francisco Bay Conservation and Development Commission, February 1967.

Helley, E.J., La Joie, K.R., Spangle, W.E., and Blair, M.L., Flatland Deposits of the San Francisco Bay Region, California - their geology and engineering properties and their importance to comprehensive planning, U.S. Geological Survey Professional Paper 943, 1974.

Levine Fricke, Site Plan for Sola Optical, U.S.A., Petaluma, California

Sonoma County Environmental Health Department, Case Closure Letter, 3200 Lakeville Highway, Petaluma, California, April 15, 1997.

State of California, Well Completion Reports, November 24, 2008.

Records Review, Interviews and Agency Contacts

Interview with Property owner Asset Manager, Abby Donahoe, March 22, 2016.

Environmental Protection Agency file review requests, February 3, February 29, 2016.

Sonoma County Environmental Health Department requests March 1, March 17, March 18, 2016.

APPENDIX A
ENVIRONMENTAL PROFESSIONALS RESUME

David Siegel

David Siegel is president of ERAS Environmental, Inc., an environmental consulting company formed in October 1998. Prior to that Mr. Siegel was operator of Siegel Environmental Consulting Services, formed in February 1994, a full service environmental consulting company providing due diligence services, geological and hydrogeological research, Phase 2 field services such as groundwater well installation and sampling, waste disposal, project management and remediation planning and permitting. Before involvement with operations management of these environmental consulting firms, Mr. Siegel was a Project Hydrogeologist, Project Geologist, and Staff Geologist with three San Francisco Bay Area environmental consulting companies. Mr. Siegel holds a Masters degree in geology from California State University in Hayward and has been licensed as a California Registered Environmental Assessor since 1990 and as a California Certified Asbestos Consultant since 1995.

QUALIFICATIONS

Involved in environmental consulting since 1987. Experienced in hazardous materials consulting including due diligence projects, soil and groundwater investigations and remediation, and asbestos surveying. Strong organizational background in project management including budget development and management and client contact and service. Strong technical background in groundwater well design and installation, soil and groundwater chemical data evaluation and hydrogeological assessment. Inspection experience of hundreds of commercial sites including retail, office, industrial, and residential. Seven years experience providing management, business development, technical oversight and client contact for self-owned environmental consulting companies.

WORK HISTORY

1994-Present: *President of ERAS Environmental, Inc. and Principal of Siegel Environmental*

Management and completion of due diligence projects for a wide variety of commercial properties throughout California. Management and completion of Phase 2 soil and groundwater and asbestos sampling projects at former and operating gasoline stations and industrial facilities. Responsible for project initiation, planning, report preparation and technical oversight. Responsible for business development, client contact and local and state regulatory agency compliance for ongoing investigation, cost recovery and case closures.

1987-1994: *Project Hydrogeologist (McCulley, Frick & Gilman, San Francisco; 1992-1994), Project Manager (Converse Environmental, San Francisco; 1989-1992), Project Manager (Exceltech, Inc., Fremont; 1987-1989)*

Management and completion of environmental and geotechnical investigations involving soil and groundwater contamination. Responsible for project planning, budgeting and operation, professional staff supervision and report completion. Interface with engineers for site remediation planning.

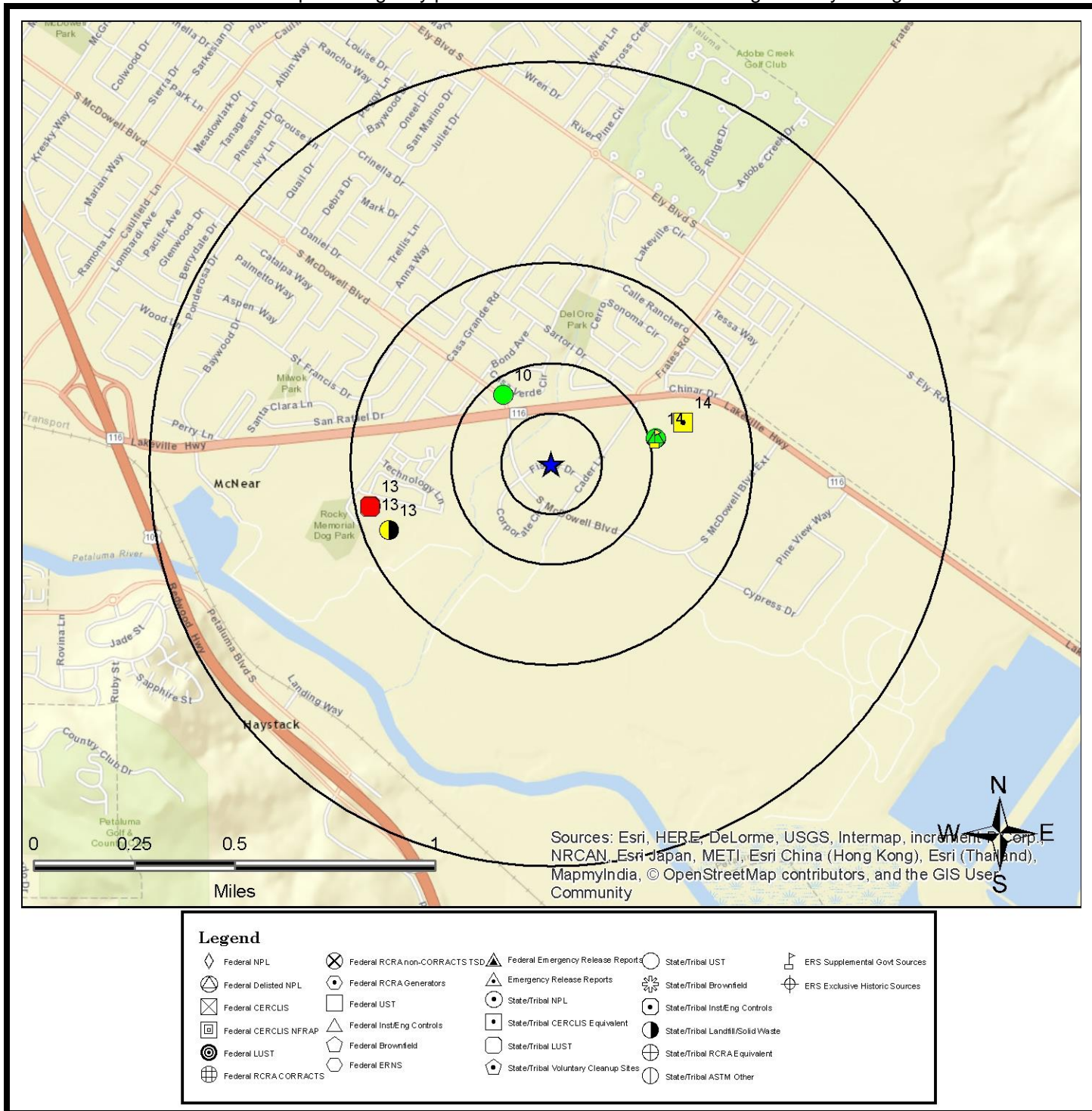
EDUCATION AND LICENCES

- ◇ 2001 California Registered Environmental Assessor Class II
- ◇ 1995-Present California Certified Asbestos Inspector
- ◇ 1987 M.S. Geological Sciences, California State University, Hayward
(now – East Bay)

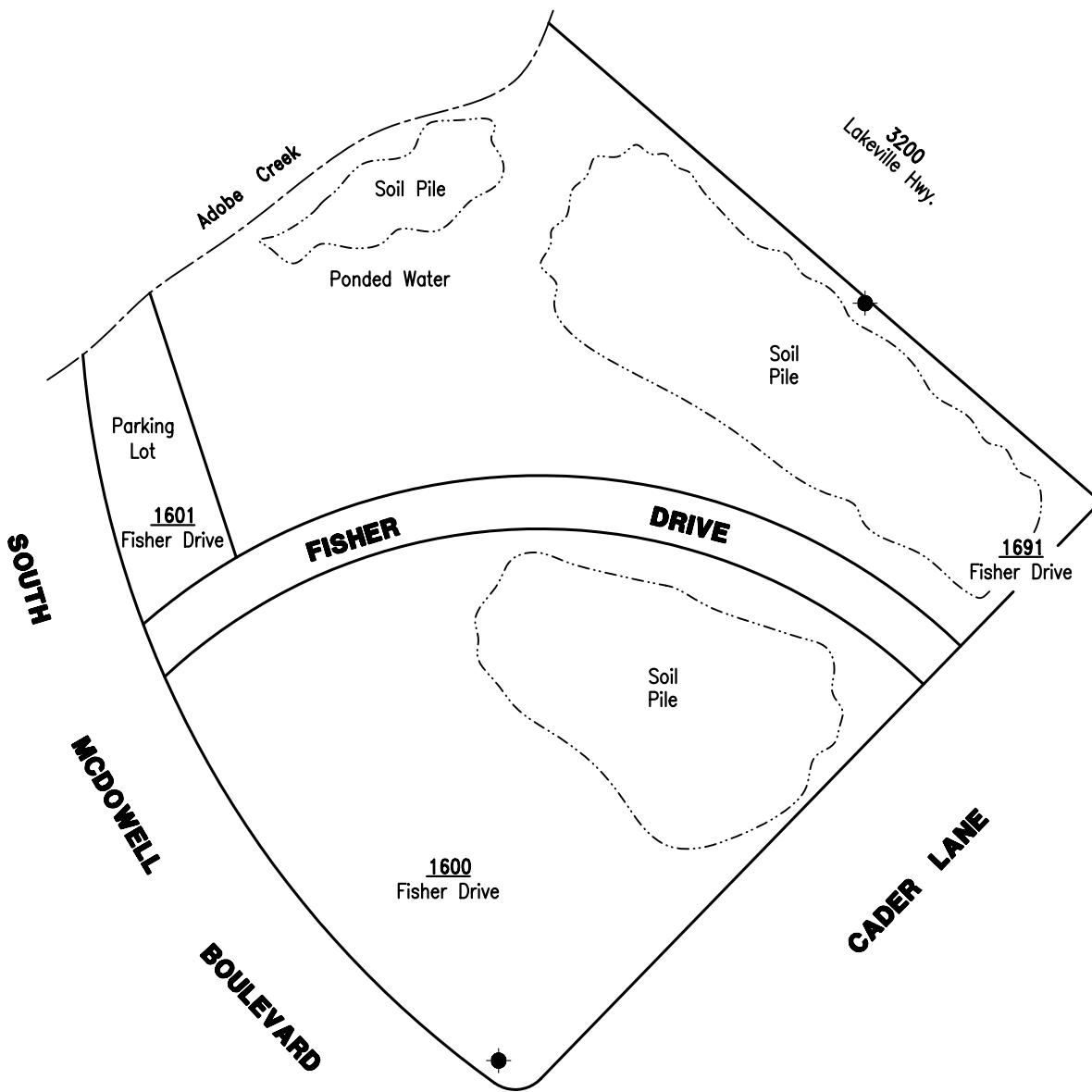
APPENDIX B
LOCATION AND SITE MAPS

AGENCY DIFFERENCES IN MAPPED LOCATIONS (MAP4)

Note: Occurrences on this map have agency provided coordinates which differ significantly from geocoded locations.



This "AGENCY DIFFERENCES IN MAPPED LOCATIONS (MAP 4)" is fully protected against reproduction in any way, shape or form by ERS Environmental Record Search. ALL applicable laws, copyrights, pending copyrights, trademarks, and any and all applicable Federal and State laws apply at all times. These protections include the concept, procedures, processes, layout, vision, color scheme, mapping layout, legends, data, any and all verbiage, and the entire concept.



EXPLANATION

● Groundwater monitoring well

PROPERTY SITE PLAN

Project No. 16016A
 1600-1691 Fisher Drive
 Petaluma, CA

FIGURE 2

March, 2016
 Not to Scale



ERAS
 Environmental

APPENDIX C
PROPERTY PHOTOGRAPHS



Photograph 1 - View of 1600 Fisher Drive (on left) area along Fisher Drive



Photograph 2 - View to north at soil pile near northeast corner of Property



Photograph 3 - Property viewed toward southwest from top of soil stockpile



Photograph 4 - Water ponding on northern section of Property toward west



Photograph 5 - View along northeast margin of Property with monitoring well



Photograph 6 - Close-up view of monitoring well



Photograph 7 - Parking lot at western edge of Property from Fisher Drive




Photograph 8 - Monitoring well near south corner of Property

APPENDIX D

**SITE ASSESSMENT CHECKLIST AND
ASTM TRANSACTION SCREEN AND ENVIRONMENTAL SITE
ASSESSMENT QUESTIONNAIRE**

SITE RECONNAISSANCE CHECKLIST

Site:	1600-1691 Fisher Drive, Petaluma				
Inspector:	David Siegel				
Non Facility Visitors:				Weather Conditions:	
1. Topography / Fill Areas:	Area of site flat but Property contains soil piles up to 30' high				
2. Soil Geology:	fine grained alluvial soil				
3. Groundwater:	Estimated less than 10 feet				
4. Vegetation:	Wetlands Adobe Creek forms NW Property boundary				
5. Wetlands:	Vegetation - Entire site is covered with weeds				
6. Drainage (describe below)					
a) Building	No building				
b) Site	Percolation directly				
c) Regional	Southwest toward Petaluma River & San Pablo Bay				
7. Utilities					
a) Public	<input type="checkbox"/>	Drinking Water	<input type="checkbox"/>	Electric	<input type="checkbox"/>
	<input type="checkbox"/>		<input type="checkbox"/>	Storm	<input type="checkbox"/>
	<input type="checkbox"/>		<input type="checkbox"/>	Waste Water Sewer	<input type="checkbox"/>
	<input type="checkbox"/>		<input type="checkbox"/>	Heating / Nat. Gas	
b) Private (identify)					
8. Evidence of Contamination ; Note environmental features (e.g. asbestos, sloppy housekeeping, hazardous chemicals, storage areas, containment structures)	2 monitoring wells on property				
9. Building Information					
a) General					
Building number:	no building				
Age:					
Construction:					
Type					
Features:					
b) Building Interior					
Odors:	no building				
Spillage					
Potential Asbestos					
Housekeeping					
c) Building Exterior					
Condition					
No. of transformers	None				
Area(s) of stained soil	none				
Area(s) of stressed vegetation	none				
Qty of USTs	<input checked="" type="checkbox"/>	Age		Size	
Qty of ASTs	<input checked="" type="checkbox"/>	Age		Size	
10. Storage Area(s) Condition					
Qty of Drums	<input checked="" type="checkbox"/>	Type			
Qty of Gas Cylinders	<input checked="" type="checkbox"/>	Type			
Waste Removal Storage Containers	<input checked="" type="checkbox"/>	Quantity		Type	
Debris	some dumped debris, tires, truck shell, outdoor umbrella, mattress				
Signature:	David Siegel				

site visit 3/16/16 

Date: 3-22-16

Site Address: Lots 2-9 Lakeland Business Park
1600-1691 Fister Drive, Petaluma

Person Interviewed/Title: Abby Donahoe, Asset Manager

ASTM Transaction Screen and Environmental Site Assessment Questionnaire

	Owner	Occupants	Observed during site visit
1. Is the property or any adjoining site used for an industrial use?	<input checked="" type="radio"/> Yes No Unk	Yes No Unk	<input checked="" type="radio"/> Yes No Unk
2. To the best of your knowledge, has the property or any adjoining site been used for an industrial use?	<input checked="" type="radio"/> Yes No Unk	Yes No Unk	<input checked="" type="radio"/> Yes No Unk <i>light industrial area</i>
3. Is the property or any adjoining site used for a gasoline station, motor repair, commercial printing, dry cleaning, photo processing, junkyard, landfill, or waste storage, disposal, processing or recycling?	<input checked="" type="radio"/> Yes No Unk	Yes No Unk	<input checked="" type="radio"/> Yes No Unk <i>dry cleaner</i>
4. To the best of your knowledge, has the Property or any adjoining site been used for a gasoline station, motor repair, commercial printing, dry cleaning, photo processing, junkyard or for waste storage, disposal, processing or recycling?	<input checked="" type="radio"/> Yes No Unk	Yes No Unk	<input checked="" type="radio"/> Yes No Unk <i>at shopping center to cross Adobe Creek</i>
5. Are there, or has there been to the best of your knowledge, discarded batteries or pesticides, paints, or other chemicals in more than 5 gallon containers or 50 gallons in total stored or used at the Property?	Yes No <input checked="" type="radio"/> Unk	Yes No Unk	Yes <input checked="" type="radio"/> No Unk
6. Are there, or has there been to the best of your knowledge, any industrial drums (usually 55 gallon) or sacks of chemicals on the Property	Yes No <input checked="" type="radio"/> Unk	Yes No Unk	Yes <input checked="" type="radio"/> No Unk
7. Are there, or has there been to the best of your knowledge, any fill dirt from a contaminated or unknown site put on the property	Yes No <input checked="" type="radio"/> Unk	Yes No Unk	<input checked="" type="radio"/> Yes No Unk <i>estimated 10,000 cubic yards of clay soil from nearby construction site</i>
8. Are there, or has there been to the best of your knowledge, any pits, ponds or lagoons on the Property in connection with waste treatment or disposal?	Yes <input checked="" type="radio"/> No Unk	Yes No Unk	Yes <input checked="" type="radio"/> No Unk
9. Is there, or has there been to the best of your knowledge, any stained soil or ground on the property?	Yes No <input checked="" type="radio"/> Unk	Yes No Unk	Yes <input checked="" type="radio"/> No Unk

return to:
 510.886.5359 - fax
 or info@eras.biz

3/22/16 *(signature)*

Site Address: 1600-1691 Fisher Dr, Petaluma

	Owner	Occupants	Observed during site visit
10. Are there, or has there been to the best of your knowledge any registered or unregistered underground (UST) or above ground (AST) storage tanks on the property?	Yes <input checked="" type="radio"/> No <input type="radio"/> Unk <input type="radio"/>	Yes No Unk	Yes <input checked="" type="radio"/> No <input type="radio"/> Unk <input type="radio"/>
11. Are there, or has there been to the best of your knowledge, any vent pipes, fill pipes or access ways indicating a fill pipe on the Property?	<input checked="" type="radio"/> Yes <input type="radio"/> No <input type="radio"/> Unk	Yes No Unk	Yes <input checked="" type="radio"/> No <input type="radio"/> Unk <input type="radio"/> *
12. Are there, or has there been to the best of your knowledge, any flooring, drains, or walls on the Property that are stained by substances other than water or are emitting foul odors?	Yes <input checked="" type="radio"/> No <input type="radio"/> Unk <input type="radio"/>	Yes No Unk	Yes <input checked="" type="radio"/> No <input type="radio"/> Unk <input type="radio"/>
13. If the Property is served by a non public water system, is there any indication that the water supply was contaminated or were contaminants identified that exceeded guidelines.	Yes No <input checked="" type="radio"/> Unk <input type="radio"/>	Yes No Unk	N/A Yes No Unk
14. Does the owner or occupant have knowledge of liens or governmental notification relating to violations of environmental law	Yes <input checked="" type="radio"/> No <input type="radio"/> Unk <input type="radio"/>	Yes No Unk	Yes No Unk
15. Does the owner or occupant have knowledge of the current or past presence of hazardous substances or petroleum products on the Property?	Yes No <input checked="" type="radio"/> Unk <input type="radio"/>	Yes No Unk	Yes No Unk
16. Does the owner or occupant have knowledge of any environmental site assessment that indicated the presence of contamination or recommended further assessment	Yes No <input checked="" type="radio"/> Unk <input type="radio"/>	Yes No Unk	Yes No Unk *
17. Does the owner or occupant have knowledge of past, threatened or pending lawsuits regarding a release of any hazardous release of any hazardous substance on the Property.	Yes <input checked="" type="radio"/> No <input type="radio"/> Unk <input type="radio"/>	Yes No Unk	Yes No Unk
18. Does the Property discharge waste water, other than storm or sanitary water into sewer?	Yes <input checked="" type="radio"/> No <input type="radio"/> Unk <input type="radio"/>	Yes No Unk	Yes <input checked="" type="radio"/> No <input type="radio"/> Unk <input type="radio"/>
19. Is there any evidence to the best of your knowledge that hazardous substances, tires, batteries or other waste materials have been dumped, buried, or burned on the Property.	<input checked="" type="radio"/> Yes <input type="radio"/> No <input type="radio"/> Unk	Yes No Unk	<input checked="" type="radio"/> Yes <input type="radio"/> No <input type="radio"/> Unk tires *
20. Is there a transformer, capacitor or other hydraulic equipment for which there are records indicating the presence of PCB's.	Yes <input checked="" type="radio"/> No <input type="radio"/> Unk <input type="radio"/>	Yes No Unk	Yes <input checked="" type="radio"/> No <input type="radio"/> Unk <input type="radio"/>

return to:
510.886.5399 - fax
or info@erns.biz

3/22/16 *AS*

Site Address: 1600-1641 Fisher Dr.

How long have you owned the Property and who have the occupants been? What has the Property been used for in the past? (please provide duration)

Property was purchased in early 1990's and is undeveloped.

All of the answers are subject to the Phase I Site Assessment (DRAFT) prepared by Tetra Tech dated Oct 8, 2014. See that Report for additional information

Who Occupied the Property prior to you?

Unknown

Interviewee Signature: *[Signature]*

Interviewee Printed Name: Ashley Sanchez

Date: 3/23/16

Phone Number: _____

Interviewer Signature: _____

Interviewer Printed Name: _____

return to:
510.886.5399 - fax
or info@eras.biz

APPENDIX E
ERS RECCEK

RecCheck

Report Results

The Standard for ASTM/AAI Radius Searches

(One Mile Environmental Records Search, Exceeds ASTM 1527/1528 and EPA All Appropriate Inquiry)

REPORT RESULTS



Site Location:

1600 Fisher Dr.

Petaluma, CA 94954

(N 38-13-56, W 122-35-53) NAD83

TABLE OF CONTENTS

EXECUTIVE SUMMARY	1
SUMMARY OF OCCURRENCES	3
POTENTIAL AREAS OF CONCERN/CONTAMINATION SUMMARY	8
DATABASE OCCURRENCE SUMMARY	8
SITE LOCATION TOPOGRAPHIC MAP	15
SITE LOCATION MAP	16
1-MILE RADIUS STREET MAP W/OCCURRENCES (MAP1)	17
0.25-MILE RADIUS STREET MAP W/OCCURRENCES (MAP2)	18
1-MILE TOPOGRAPHIC MAP W/OCCURRENCES (MAP3)	19
AGENCY DIFFERENCES IN MAPPED LOCATIONS (MAP4)	20
SUMMARY OF AGENCY DIFFERENCES	21
MAPPED AIR PERMITS WITH POTENTIAL DISPERSION (MAP5)	22
POTENTIAL AREAS OF CONCERN/CONTAMINATION (MAP6)	23
LISTED OCCURRENCE DETAILS	24
RECORDS SOURCES SEARCHED	62
UN-MAPPABLE OCCURRENCES	137
DISCLAIMER, LIMITS AND LIABILITIES	138

EXECUTIVE SUMMARY

INFORMATION ON THE REQUESTED LOCATION

Site Address:	1600 Fisher Dr. Petaluma, CA 94954
Client Project Name/Number:	1600 Fisher Dr. 16016A
Coordinates:	N 38-13-56, W 122-35-53 (NAD 83) 38.232171, -122.597961
Date of Report	March 11, 2016
ERS Project Number:	2104662137
Subject Site Listed on the following lists:	Not Listed
Subject Site Listed as Map ID#:	N/A
USGS 7.5 Minute Quad Map:	Petaluma River
Subject Site Located within a Potential Area of Concern:	No
Township, Section and Range:	Township: 05N Range: 07W Section: 35 Baseline: Mt. Diablo
Site Elevation: (feet above or below (-) mean sea level)	17
Flood Zone: (FEMA Q3 Digital Data)	Panel: 06041C0175D, Effective Date: 5/4/2009 Zone X - Area of minimal flood hazard, usually depicted on FIRMs as above the 500-year flood level.
Fire Insurance Map Coverage:	No
Radon Information:	EPA Radon Zone: 3 (Predicted avg for county: < 2 pCi/L)For zip code 94954: Number of tests per zip code: 9 Number of tests where radon is > 4 pCi/L: 0 Percentage of test where radon is > 4 pCi/L: 0.00%
Search Radius Expansion Size: (In Miles)	0

Soil Type: (USDA Soil Survey Geographic Database) (SSURGO)	Clear Lake clay, sandy substratum, drained, 0 to 2 percent slopes, MLRA 14 Map Unit Type: Consociation Hydric: Yes Drainage Class: Poorly drained General Information: Fine, smectitic, thermic Xeric Endoaquerts
Zip Codes Searched for "Un-Mappable" Sites:	Not Researched
Occurrence Count:	57

SUMMARY OF OCCURRENCES

MAP ID	ID/SITE NAME	ADDRESS	DATABASE	STATUS	DISTANCE (MILES)	ELEV DIFF (FEET)
1 Maps: 1 , 2 , 3	20130-SON-PET Rotork Controls Inc.	1460 Cader Lane Petaluma	City-CUPA-CA	Listed	0.09 E	1
2 Maps: 1 , 2 , 3	20155-SON-PET Terminx	1610 Corporate Circle Petaluma	City-CUPA-CA	Listed	0.1 W	-3
3 Maps: 1 , 2 , 3	19962-SON-PET Dharma Trading Company	1805 McDowell Blvd South Petaluma	City-CUPA-CA	Listed	0.12 S	-3
4 Maps: 1 , 2 , 3	20116-SON-PET PRS Stainless Fabrication	3200 Lakeville Highway Petaluma	City-CUPA-CA	Listed	0.13 NE	6
4 Maps: 1 , 2 , 3	T0609700949-SON Stero Dishwashing Machine	3200 Lakeville Hwy Petaluma	County-LUST- Closed-CA	Closed	0.13 NE	6
4 Maps: 1 , 2 , 3	399628 STERO COMPANY	3200 LAKEVILLE HWY PETALUMA	Hist-LUSTIS-CA	Listed	0.13 NE	6
4 Maps: 1 , 2 , 3	11923-R2 Stero Dishwashing Machine	3200 Lakeville Hwy Petaluma	HIST-MTBE-CA	Listed	0.13 NE	6
4 Maps: 1 , 2 , 3	T0609700949 Stero Dishwashing Machine	3200 Lakeville Hwy Petaluma	LUST-Closed-CA	Completed - Case Closed	0.13 NE	6
5 Maps: 1 , 2 , 3	9461 Parkway Cleaners	3100 Lakeville Hwy # G Petaluma	DCF2-CA	Listed	0.13 NW	1
5 Maps: 1 , 2 , 3	79647 Parkway Cleaners	3100 Lakeville Hwy Petaluma	Hist-Cleaners	Listed	0.13 NW	1
6 Maps: 1 , 2 , 3	19894-SON-PET Alcatel-Lucent USA	1770 Corporate Circle Petaluma	City-CUPA-CA	Listed	0.13 S	-4
7 Maps: 1 , 2 , 3	20163-SON-PET The Racers Group	1995 McDowell Blvd South Petaluma	City-CUPA-CA	Listed	0.18 SE	-4
8 Maps: 1 , 2 , 3	19964-SON-PET DISH Network Petaluma	1997 McDowell Blvd S Ext Petaluma	City-CUPA-CA	Listed	0.18 SE	2

MAP ID	ID/SITE NAME	ADDRESS	DATABASE	STATUS	DISTANCE (MILES)	ELEV DIFF (FEET)
9 Maps: 1 , 2 , 3	BAY AQMD-BA-19465 RNM PROPERTIES	1650 CORPORATE CIR PETALUMA	Air-CA	Listed	0.19 SW	-4
10 Maps: 1 , 2 , 3	6013 Site Name Not Reported	2700 Lakeville Hwy Petaluma	AST-CA	Listed	0.21 W	0
10 Maps: 1 , 2 , 3	20098-SON-PET Petaluma Poultry Processing	2700 Lakeville Highway Petaluma	City-CUPA-CA	Listed	0.21 W	0
10 Maps: 1 , 2 , 3	T0609700883-SON Petaluma Poultry Process.	2700 Lakeville Hwy Petaluma	County-LUST-Closed-CA	Closed	0.21 W	0
10 Maps: 1 , 2 , 3	937709 PETALUMA POULTRY PROCESSORS	2700 LAKEVILLE HWY PETALUMA	Hist-LUSTIS-CA	Listed	0.21 W	0
10 Maps: 1 , 2 , 3	11858-R2 Petaluma Poultry Process.	2700 Lakeville Hwy Petaluma	HIST-MTBE-CA	Listed	0.21 W	0
10 Maps: 1 , 2 , 3	219603 PETALUMA POULTRY PROCESSING	2700 LAKEVILLE HIGHWAY PETALUMA	Hist-Service Stations	Listed	0.21 W	0
10 Maps: 1 , 2 , 3	256110 PETALUMA POULTRY PROCESSORS	2700 LAKEVILLE HWY PETALUMA	Hist-UST-CA	Listed	0.21 W	0
10 Maps: 1 , 2 , 3	T0609700883 Petaluma Poultry Process.	2700 Lakeville Hwy Petaluma	LUST-Closed-CA	Completed - Case Closed	0.21 W	0
10 Maps: 1 , 2 , 3	541570 PETALUMA POULTRY PROCESSING	2700 LAKEVILLE HIGHWAY Petaluma	UST-CA	Listed	0.21 W	0
11 Maps: 1 , 2 , 3	39688 COURSECO INC.	1670 CORPORATE CIR SUITE 201 PETALUMA	DPR-CA	Listed	0.22 SW	-5
11 Maps: 1 , 2 , 3	39693 COURSECO INC.	1670 CORPORATE CIR SUITE 201 PETALUMA	DPR-CA	Listed	0.22 SW	-5
11 Maps: 1 , 2 , 3	39692 COURSECO INC.	1670 CORPORATE CIR SUITE 201 PETALUMA	DPR-CA	Listed	0.22 SW	-5

MAP ID	ID/SITE NAME	ADDRESS	DATABASE	STATUS	DISTANCE (MILES)	ELEV DIFF (FEET)
11 Maps: 1 , 2 , 3	39691 COURSECO INC.	1670 CORPORATE CIR SUITE 201 PETALUMA	DPR-CA	Listed	0.22 SW	-5
11 Maps: 1 , 2 , 3	39702 COURSECO INC.	1670 CORPORATE CIR SUITE 201 PETALUMA	DPR-CA	Listed	0.22 SW	-5
11 Maps: 1 , 2 , 3	39701 COURSECO INC.	1670 CORPORATE CIR SUITE 201 PETALUMA	DPR-CA	Listed	0.22 SW	-5
11 Maps: 1 , 2 , 3	39694 COURSECO INC.	1670 CORPORATE CIR SUITE 201 PETALUMA	DPR-CA	Listed	0.22 SW	-5
11 Maps: 1 , 2 , 3	39689 COURSECO INC.	1670 CORPORATE CIR SUITE 201 PETALUMA	DPR-CA	Listed	0.22 SW	-5
11 Maps: 1 , 2 , 3	39697 COURSECO INC.	1670 CORPORATE CIR SUITE 201 PETALUMA	DPR-CA	Listed	0.22 SW	-5
11 Maps: 1 , 2 , 3	39687 COURSECO INC.	1670 CORPORATE CIR SUITE 201 PETALUMA	DPR-CA	Listed	0.22 SW	-5
11 Maps: 1 , 2 , 3	39686 COURSECO INC.	1670 CORPORATE CIR SUITE 201 PETALUMA	DPR-CA	Listed	0.22 SW	-5
11 Maps: 1 , 2 , 3	39685 COURSECO INC.	1670 CORPORATE CIR SUITE 201 PETALUMA	DPR-CA	Listed	0.22 SW	-5
11 Maps: 1 , 2 , 3	39684 COURSECO INC.	1670 CORPORATE CIR SUITE 201 PETALUMA	DPR-CA	Listed	0.22 SW	-5
11 Maps: 1 , 2 , 3	39683 COURSECO INC.	1670 CORPORATE CIR SUITE 201 PETALUMA	DPR-CA	Listed	0.22 SW	-5
11 Maps: 1 , 2 , 3	39690 COURSECO INC.	1670 CORPORATE CIR SUITE 201 PETALUMA	DPR-CA	Listed	0.22 SW	-5
11 Maps: 1 , 2 , 3	39696 COURSECO INC.	1670 CORPORATE CIR SUITE 201 PETALUMA	DPR-CA	Listed	0.22 SW	-5

MAP ID	ID/SITE NAME	ADDRESS	DATABASE	STATUS	DISTANCE (MILES)	ELEV DIFF (FEET)
11 Maps: 1 , 2 , 3	39698 COURSECO INC.	1670 CORPORATE CIR SUITE 201 PETALUMA	DPR-CA	Listed	0.22 SW	-5
11 Maps: 1 , 2 , 3	39700 COURSECO INC.	1670 CORPORATE CIR SUITE 201 PETALUMA	DPR-CA	Listed	0.22 SW	-5
11 Maps: 1 , 2 , 3	39695 COURSECO INC.	1670 CORPORATE CIR SUITE 201 PETALUMA	DPR-CA	Listed	0.22 SW	-5
A1 Maps: 6	176 Site Name Not Reported	Not Reported by Agency	NPL-R9-US	Listed	0.22 E	N/A
12 Maps: 1 , 2 , 3	BAY AQMD-BA- 13275 ROTORK CONTROLS INC	2180 SO MCDOWELL BLVD, SUITE B PETALUMA	Air-CA	Listed	0.24 SE	-3
13 Maps: 1 , 3	49280006 ROYAL TALLOW & SOAP COMPANY	2592 LAKEVILLE HIGHWAY PETALUMA	Cal-Eval-Hist	Listed	0.28 NW	1
13 Maps: 1 , 3	CAD046515599 DARLING- DELAWARE ROYAL TALLOW	2592 LAKEVILLE HWY PETALUMA	CERCLIS-Archived- US	NFR	0.28 NW	1
13 Maps: 1 , 3	49280006 ROYAL TALLOW & SOAP COMPANY	2592 LAKEVILLE HIGHWAY PETALUMA	Historical-CA	Listed	0.28 NW	1
13 Maps: 1 , 3	T0609700905 Royal Tallow & Soap Co. (former)	2592 Lakeville Hwy Petaluma	LUST-Open-CA	Open - Site Assessment	0.28 NW	1
13 Maps: 1 , 3	49-CR-0042 Former Royal Tallow and Soap Facility	2592 Lakeville Highway Petaluma	SWIS-CA	Listed	0.28 NW	1
13 Maps: 1 , 3	6550 ROYAL TALLOW & SOAP COMPANY	2592 LAKEVILLE HWY PETALUMA	UST-Priority-CA	Listed	0.28 NW	1
14 Maps: 1 , 3	49300001 SOLA OPTICAL USA, INC.	3600 LAKEVILLE HWY PETALUMA	Cal-Superfund-Other	Listed	0.29 NE	16
14 Maps: 1 , 3	0902280 SOLA OPTICAL USA, INC.	3600 LAKEVILLE HWY PETALUMA	Controls-US	Listed	0.29 NE	16

MAP ID	ID/SITE NAME	ADDRESS	DATABASE	STATUS	DISTANCE (MILES)	ELEV DIFF (FEET)
14 Maps: 1 , 3	CAD981171523 SOLA OPTICAL USA, INC.	3600 LAKEVILLE HWY PETALUMA	Delisted-NPL-US	Listed	0.29 NE	16
14 Maps: 1 , 3	CAD981171523 SOLA OPTICAL USA, INC.	3600 LAKEVILLE HWY PETALUMA	ROD-US	Listed	0.29 NE	16
15 Maps: 1 , 3	6899 PETALUMA #703	2601 LAKEVILLE HWY PETALUMA	UST-Priority-CA	Listed	0.35 W	1
16 Maps: 1 , 3	9060975226 TEGAL CORP	2201 S MCDOWELL BLVD PETALUMA	ALLFACS-IL	Listed	0.4 SE	0
17 Maps: 1 , 3	9060975200 FIREMANS FUND	3700 LAKEVILLE HWY PETALUMA	ALLFACS-IL	Listed	0.47 E	15

POTENTIAL AREAS OF CONCERN/CONTAMINATION SUMMARY

DATABASE SEARCHED	SUBJECT SITE WITHIN POTENTIAL AREA OF CONCERN	AREAS FOUND WITHIN 1-MILE RADIUS
NPL-R9-US	No	1
MethaneLF-CA	No	0
LA-LF-CA	No	0

DATABASE OCCURRENCE SUMMARY

HIGH RISK* OCCURRENCES IDENTIFIED IN REQUESTED SEARCH RADIUS		
DATABASE SEARCHED	DISTANCE SEARCHED (MILES)	HIGH RISK OCCURRENCES FOUND
Cal-CorAct-Open-CA	0.5	0
Cal-Military-Active	1	0
Cal-School-Active	0.5	0
Cal-State-Response-Active	1	0
Cal-Superfund-Active	1	0
Cal-VCP-Active	0.5	0
CERCLIS-US	0.5	0
County-LUST-Open-CA	0.5	0
County-SLIC-Open-CA	0.5	0
LUST-Open-CA	0.5	1
NPL-US	1	0
Proposed-NPL-US	1	0
Response-CA	0.25	0
SAA-Agreements-US	1	0
SLIC-Open-CA	0.5	0
SML-Open-CA	0.5	0
Tribal-LUST-Open-Reg9	0.5	0
UST-Cleanup-CA	0.5	0

* For the purposes of this report, "high risk" occurrences are those that have known contamination and have not received a "case closed" or "no further action" status from the agency that maintains the records.

ASTM/AAI STANDARD RECORD SOURCES SUMMARY

STANDARD ENVIRONMENTAL RECORD SOURCES	ASTM MIN. SEARCH DIST. / ERS SEARCH DIST. (MILES)	ERS DATABASE NAME	TOTAL LISTINGS	MAP ID #'S
Federal NPL site list	1.0 / 1.0	NPL-US	0	None Listed
		Proposed-NPL-US	0	None Listed
Federal Delisted NPL site list	0.5 / 1.0	Delisted-NPL-US	1	14
Federal CERCLIS list	0.5 / 0.5	CERCLIS-US	0	None Listed
Federal CERCLIS NFRAP site list	0.5 / 0.5	CERCLIS-Archived-US	1	13
Federal RCRA CORRACTS	1.0 / 1.0	RCRA-COR-US	0	None Listed

facilities list				
Federal RCRA non-CORRACTS TSD facilities list	0.5 / 0.5	RCRA-TSD-US	0	None Listed
Federal RCRA generators list	Property and adjoining properties / 0.25	RCRA-CESQG-US	0	None Listed
		RCRA-LQG-US	0	None Listed
		RCRA-NON-US	0	None Listed
		RCRA-SQG-US	0	None Listed
Federal Inst/Eng control registries	Property Only / 0.25	Controls-RCRA-US	0	None Listed
		Controls-US	1	14
		Hist-US-EC	0	None Listed
		Hist-US-IC	0	None Listed
		LIENS-US	0	None Listed
Federal ERNS list	Property Only / 0.0625	ERNS-US	0	None Listed
State and Tribal-Equivalent NPL	1.0 / 1.0	Cal-State-Response-Active	0	None Listed
		Cal-State-Response-NFA	0	None Listed
		Cal-State-Response-Other	0	None Listed
State and Tribal-Equivalent CERCLIS	0.5 / 0.5	Cal-Superfund-Active	0	None Listed
		Cal-Superfund-NFA	0	None Listed
		Cal-Superfund-Other	1	14
State and Tribal landfill and/or solid waste disposal sites	0.5 / 0.5	County-SWF-CA	0	None Listed
		Debris-US	0	None Listed
		Hist-Dumps-US	0	None Listed
		Hist-SWF-CA	0	None Listed
		Land-Disposal-CA	0	None Listed
		SWIS-CA	1	13
		Tribal-ODI-US	0	None Listed
State and Tribal Leaking Storage Tank Lists	0.5 / 0.5	County-LUST-CA	0	None Listed
		County-LUST-Closed-CA	2	4, 10
		County-LUST-Open-CA	0	None Listed
		LUST-Closed-CA	2	4, 10
		LUST-Open-CA	1	13
		Tribal-LUST-Closed-Reg9	0	None Listed
		Tribal-LUST-Open-Reg9	0	None Listed
		UST-Cleanup-CA	0	None Listed
State and Tribal Registered Storage Tank Lists	Property and adjoining	AST-CA	1	10

	properties / 0.25	City-AST-CA	0	None Listed
		City-UST-CA	0	None Listed
		County-AST-CA	0	None Listed
		County-UST-CA	0	None Listed
		FEMA-UST-US	0	None Listed
		Hist-UST-CA	1	10
		Tribal-UST-Reg9	0	None Listed
		UST-Abandoned-CA	0	None Listed
		UST-CA	1	10
		UST-Closed-CA	0	None Listed
		UST-Comp-CA	0	None Listed
		UST-Priority-CA	2	13, 15
		UST-Proposed-CA	0	None Listed
State and Tribal Inst/Eng Control Registries	Property Only / 0.5	Controls-CA	0	None Listed
		Hist-Controls-CA	0	None Listed
		Liens-CA	0	None Listed
State and Tribal Voluntary Cleanup Sites	0.5 / 0.5	Cal-Eval-Hist	1	13
		Cal-Eval-Hist-NFA	0	None Listed
		Cal-Military-Active	0	None Listed
		Cal-Military-NFA	0	None Listed
		Cal-Military-Other	0	None Listed
		Cal-School-Active	0	None Listed
		Cal-School-NFA	0	None Listed
		Cal-School-Other	0	None Listed
		Cal-VCP-Active	0	None Listed
		Cal-VCP-NFA	0	None Listed
		Cal-VCP-Other	0	None Listed
		Tribal-VCP-US	0	None Listed
State and Tribal Brownfield Sites	0.5 / 0.5	BF-US	0	None Listed
		Tribal-BF-US	0	None Listed

FEDERAL ASTM/AAI DATABASES							
DATABASE SEARCHED	DISTANCE SEARCHED	SUBJECT SITE	0.125 MILES	0.25 MILES	0.5 MILES	1.0 MILES	TOTAL
BF-US	0.5	0	0	0	0	-	0
CERCLIS-Archived-US	0.5	0	0	1	0	-	1
CERCLIS-US	0.5	0	0	0	0	-	0
Controls-RCRA-US	0.5	0	0	0	0	-	0
Controls-US	0.5	0	0	0	1	-	1
Debris-US	0.5	0	0	0	0	-	0
Delisted-NPL-US	1	0	0	0	1	0	1
ERNS-US	0.0625	0	0	-	-	-	0
FEMA-UST-US	0.25	0	0	0	-	-	0
FTTS-ENF-US	0.0625	0	0	-	-	-	0
Hist-Dumps-US	0.5	0	0	0	0	-	0
Hist-US-EC	0.5	0	0	0	0	-	0
Hist-US-IC	0.5	0	0	0	0	-	0
HMIS-US	0.0625	0	0	-	-	-	0

FEDERAL ASTM/AAI DATABASES							
DATABASE SEARCHED	DISTANCE SEARCHED	SUBJECT SITE	0.125 MILES	0.25 MILES	0.5 MILES	1.0 MILES	TOTAL
LIENS-US	0.0625	0	0	-	-	-	0
NPL-US	1	0	0	0	0	0	0
PADS-US	0.0625	0	0	-	-	-	0
PCB-US	0.25	0	0	0	-	-	0
Proposed-NPL-US	1	0	0	0	0	0	0
RCRA-CESQG-US	0.25	0	0	0	-	-	0
RCRA-COR-US	1	0	0	0	0	0	0
RCRA-LQG-US	0.25	0	0	0	-	-	0
RCRA-NON-US	0.25	0	0	0	-	-	0
RCRA-SQG-US	0.25	0	0	0	-	-	0
RCRA-TSD-US	0.5	0	0	0	0	-	0
SAA-Agreements-US	1	0	0	0	0	0	0
Tribal-BF-US	0.5	0	0	0	0	-	0
Tribal-LUST-Closed-Reg9	0.5	0	0	0	0	-	0
Tribal-LUST-Open-Reg9	0.5	0	0	0	0	-	0
Tribal-ODI-US	0.5	0	0	0	0	-	0
Tribal-UST-Reg9	0.25	0	0	0	-	-	0
Tribal-VCP-US	0.5	0	0	0	0	-	0

STATE ASTM/AAI DATABASES							
DATABASE SEARCHED	DISTANCE SEARCHED	SUBJECT SITE	0.125 MILES	0.25 MILES	0.5 MILES	1.0 MILES	TOTAL
AST-CA	0.25	0	0	1	-	-	1
Cal-BZ-HazWaste-CA	0.5	0	0	0	0	-	0
Cal-CorAct-Closed-CA	0.5	0	0	0	0	-	0
Cal-CorAct-Open-CA	0.5	0	0	0	0	-	0
Cal-Eval-Hist	0.5	0	0	1	0	-	1
Cal-Eval-Hist-NFA	0.5	0	0	0	0	-	0
Cal-Military-Active	1	0	0	0	0	0	0
Cal-Military-NFA	0.5	0	0	0	0	-	0
Cal-Military-Other	1	0	0	0	0	0	0
Cal-School-Active	0.5	0	0	0	0	-	0
Cal-School-NFA	0.5	0	0	0	0	-	0
Cal-School-Other	0.5	0	0	0	0	-	0
Cal-State-Response-Active	1	0	0	0	0	0	0
Cal-State-Response-NFA	0.5	0	0	0	0	-	0
Cal-State-Response-Other	0.5	0	0	0	0	-	0
Cal-Superfund-Active	1	0	0	0	0	0	0
Cal-Superfund-NFA	1	0	0	0	0	0	0
Cal-Superfund-Other	1	0	0	0	1	0	1
Cal-VCP-Active	0.5	0	0	0	0	-	0
Cal-VCP-NFA	0.5	0	0	0	0	-	0
Cal-VCP-Other	0.5	0	0	0	0	-	0
CBF-CA	0.5	0	0	0	0	-	0
CHMIRS-CA	0.0625	0	0	-	-	-	0
City-AST-CA	0.25	0	0	0	-	-	0
City-CUPA-CA	0.25	0	5	3	-	-	8
City-Others-CA	0.25	0	0	0	-	-	0
City-UST-CA	0.25	0	0	0	-	-	0
Controls-CA	0.5	0	0	0	0	-	0
CORTESE-CA	0.25	0	0	0	-	-	0
County-AST-CA	0.25	0	0	0	-	-	0
County-Hist-CA	0.25	0	0	0	-	-	0

STATE ASTM/AAI DATABASES							
DATABASE SEARCHED	DISTANCE SEARCHED	SUBJECT SITE	0.125 MILES	0.25 MILES	0.5 MILES	1.0 MILES	TOTAL
County-LUST-CA	0.5	0	0	0	0	-	0
County-LUST-Closed-CA	0.25	0	1	1	-	-	2
County-LUST-Open-CA	0.5	0	0	0	0	-	0
County-Others-CA	0.25	0	0	0	-	-	0
County-SLIC-Closed-CA	0.25	0	0	0	-	-	0
County-SLIC-Open-CA	0.5	0	0	0	0	-	0
County-SML-CA	0.5	0	0	0	0	-	0
County-SWF-CA	0.5	0	0	0	0	-	0
County-UST-CA	0.25	0	0	0	-	-	0
CUPA-CA	0.25	0	0	0	-	-	0
ENF-CA	0.25	0	0	0	-	-	0
HazWaste-CA	0.25	0	0	0	-	-	0
Hist-Controls-CA	0.5	0	0	0	0	-	0
Hist-Cort-CA	0.25	0	0	0	-	-	0
HIST-R4-CA	0.25	0	0	0	-	-	0
Hist-SWF-CA	0.5	0	0	0	0	-	0
Hist-UST-CA	0.25	0	0	1	-	-	1
Hist-WIP-Active-CA	0.5	0	0	0	0	-	0
Hist-WIP-Backlog-CA	0.5	0	0	0	0	-	0
Hist-WIP-Historical-CA	0.5	0	0	0	0	-	0
HWIS-CA	0.0625	0	0	-	-	-	0
Land-Disposal-CA	0.5	0	0	0	0	-	0
Liens-CA	0.0625	0	0	-	-	-	0
LUST-Closed-CA	0.25	0	1	1	-	-	2
LUST-Open-CA	0.5	0	0	1	0	-	1
Manifest2-NY	0.0625	0	0	-	-	-	0
Manifest2-RI	0.0625	0	0	-	-	-	0
PR-MOA-CA	0.25	0	0	0	-	-	0
SLIC-Closed-CA	0.5	0	0	0	0	-	0
SLIC-CV-CLOSED-CA	0.5	0	0	0	0	-	0
SLIC-CV-OPEN-CA	0.5	0	0	0	0	-	0
SLIC-Open-CA	0.5	0	0	0	0	-	0
SML-Closed-CA	0.5	0	0	0	0	-	0
SML-Open-CA	0.5	0	0	0	0	-	0
SML-Other-CA	0.5	0	0	0	0	-	0
SWIS-CA	0.5	0	0	1	0	-	1
SWRCY-CA	0.5	0	0	0	0	-	0
UST-Abandoned-CA	0.25	0	0	0	-	-	0
UST-CA	0.25	0	0	1	-	-	1
UST-Cleanup-CA	0.5	0	0	0	0	-	0
UST-Closed-CA	0.25	0	0	0	-	-	0
UST-Comp-CA	0.25	0	0	0	-	-	0
UST-Priority-CA	0.5	0	0	1	1	-	2
UST-Proposed-CA	0.25	0	0	0	-	-	0

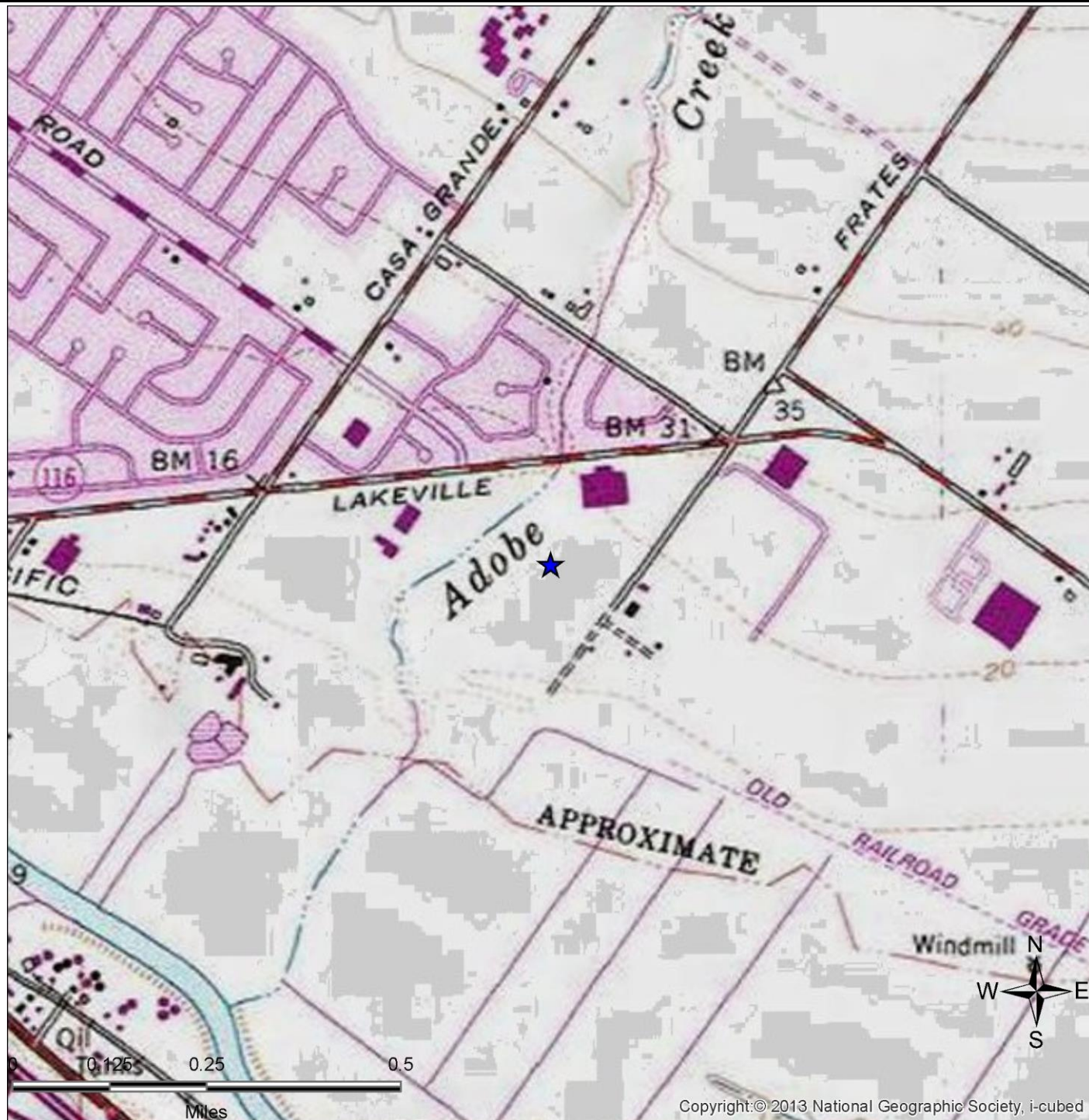
SUPPLEMENTAL DATABASES							
DATABASE SEARCHED	DISTANCE SEARCHED	SUBJECT SITE	0.125 MILES	0.25 MILES	0.5 MILES	1.0 MILES	TOTAL
Air-CA	0.25	0	0	2	-	-	2
AIR-DIST-CA	0.25	0	0	0	-	-	0
ALLFACS-IL	0.5	0	0	0	2	-	2
BioFuel-US	0.25	0	0	0	-	-	0
Cal-TierPer-CA	0.25	0	0	0	-	-	0

SUPPLEMENTAL DATABASES

DATABASE SEARCHED	DISTANCE SEARCHED	SUBJECT SITE	0.125 MILES	0.25 MILES	0.5 MILES	1.0 MILES	TOTAL
CDL-CA	0.0625	0	0	-	-	-	0
CDL-US	0.0625	0	0	-	-	-	0
CHWF-CA	0.5	0	0	0	0	-	0
Coal-Ash-Dams-US	0.5	0	0	0	0	-	0
County-BI-CA	0.25	0	0	0	-	-	0
Dams-CA	0.25	0	0	0	-	-	0
DCF2-CA	0.25	0	1	0	-	-	1
DPR-CA	0.25	0	0	19	-	-	19
DryCleaners-CA	0.25	0	0	0	-	-	0
EGRID-US	0.5	0	0	0	0	-	0
EPA-Watch-List-US	0.25	0	0	0	-	-	0
FA-HW-CA	0.0625	0	0	-	-	-	0
FA-HW-US	0.0625	0	0	-	-	-	0
FA-SWF-CA	0.0625	0	0	-	-	-	0
FRS-US	0.0625	0	0	-	-	-	0
FTTS-INSP-US	0.0625	0	0	-	-	-	0
FUDS-US	1	0	0	0	0	0	0
Haulers-CA	0.0625	0	0	-	-	-	0
Hist-AFS2-US	0.25	0	0	0	-	-	0
Hist-AFS-US	0.25	0	0	0	-	-	0
Hist-AST-CA	0.25	0	0	0	-	-	0
Hist-AWS-CA	0.25	0	0	0	-	-	0
Hist-CA	0.0625	0	0	-	-	-	0
Hist-CALSITES-CA	0.25	0	0	0	-	-	0
Hist-Deed-CA	0.25	0	0	0	-	-	0
Hist-DTG-CA	0.25	0	0	0	-	-	0
Hist-FIFRA-US	0.25	0	0	0	-	-	0
Hist-HWS-CA	0.25	0	0	0	-	-	0
Hist-LUSTIS-CA	0.25	0	1	1	-	-	2
HIST-MLTS-US	0.25	0	0	0	-	-	0
HIST-MTBE-CA	0.25	0	1	1	-	-	2
Hist-Orange-County-LF-CA	0.25	0	0	0	-	-	0
Historical-CA	0.5	0	0	1	0	-	1
Hist-Prop65-CA	0.25	0	0	0	-	-	0
Hist-ToxicPits-CA	0.25	0	0	0	-	-	0
Hist-US	0.0625	0	0	-	-	-	0
Hist-USGS-WaterWells-CA	0.0625	0	0	-	-	-	0
HWT-CA	0.25	0	0	0	-	-	0
ICIS-Air-US	0.0625	0	0	-	-	-	0
ICIS-FEC-US	0.0625	0	0	-	-	-	0
ICIS-NPDES-US	0.0625	0	0	-	-	-	0
LA-Waste-Haulers-CA	0.0625	0	0	-	-	-	0
Lead-Smelter-2-US	0.25	0	0	0	-	-	0
Lead-US	0.25	0	0	0	-	-	0
Mines-CA	0.0625	0	0	-	-	-	0
MINES-US	0.0625	0	0	-	-	-	0
MLTS-US	0.0625	0	0	-	-	-	0
MRDS-US	0.25	0	0	0	-	-	0
MWMP-CA	0.25	0	0	0	-	-	0
NEI-LF-CA	0.25	0	0	0	-	-	0
NPDES-CA	0.0625	0	0	-	-	-	0
NPDES-SW-CA	0.0625	0	0	-	-	-	0
OGW-CA	0.0625	0	0	-	-	-	0
OSCF-CA	0.5	0	0	0	0	-	0
PCS-US	0.25	0	0	0	-	-	0

SUPPLEMENTAL DATABASES							
DATABASE SEARCHED	DISTANCE SEARCHED	SUBJECT SITE	0.125 MILES	0.25 MILES	0.5 MILES	1.0 MILES	TOTAL
Perch1-CA	0.25	0	0	0	-	-	0
Perch2-CA	0.25	0	0	0	-	-	0
RADINFO-US	0.0625	0	0	-	-	-	0
Response-CA	0.25	0	0	0	-	-	0
RFG-Lab-US	0.25	0	0	0	-	-	0
RMP-US	0.0625	0	0	-	-	-	0
ROD-US	0.5	0	0	0	1	-	1
SDWIS-US	0.25	0	0	0	-	-	0
Spills-SSO-CA	0.25	0	0	0	-	-	0
SSTS-US	0.0625	0	0	-	-	-	0
Tribal-Air-US	0.25	0	0	0	-	-	0
TRIS2000-US	0.0625	0	0	-	-	-	0
TRIS2010-US	0.0625	0	0	-	-	-	0
TRIS80-US	0.0625	0	0	-	-	-	0
TRIS90-US	0.0625	0	0	-	-	-	0
TSCA-US	0.0625	0	0	-	-	-	0
UIC2-CA	0.0625	0	0	-	-	-	0
UIC-CA	0.0625	0	0	-	-	-	0
UMTRA-US	0.0625	0	0	-	-	-	0
USGS-Waterwells-US	0.0625	0	0	-	-	-	0
Vapor-Intrusions-US	0.5	0	0	0	0	-	0
WDR-CA	0.25	0	0	0	-	-	0

PROPRIETARY HISTORIC DATABASES							
DATABASE SEARCHED	DISTANCE SEARCHED	SUBJECT SITE	0.125 MILES	0.25 MILES	0.5 MILES	1.0 MILES	TOTAL
Hist-Agriculture	0.0625	0	0	-	-	-	0
Hist-Auto Dealers	0.0625	0	0	-	-	-	0
Hist-Auto Repair	0.25	0	0	0	-	-	0
Hist-Chemical Manufacturing	0.0625	0	0	-	-	-	0
Hist-Cleaners	0.25	0	1	0	-	-	1
Hist-Machine Shop	0.0625	0	0	-	-	-	0
Hist-Manufacturing	0.0625	0	0	-	-	-	0
Hist-Metal Plating	0.0625	0	0	-	-	-	0
Hist-Mortuaries	0.0625	0	0	-	-	-	0
Hist-Paint-Stores	0.0625	0	0	-	-	-	0
Hist-Petroleum	0.0625	0	0	-	-	-	0
Hist-Printers	0.0625	0	0	-	-	-	0
Hist-RV-Dealers	0.0625	0	0	-	-	-	0
Hist-Salvage	0.0625	0	0	-	-	-	0
Hist-Service Stations	0.25	0	0	1	-	-	1
Hist-Transportation	0.0625	0	0	-	-	-	0
Hist-Trucking	0.0625	0	0	-	-	-	0
Hist-Vehicle-Parts	0.0625	0	0	-	-	-	0



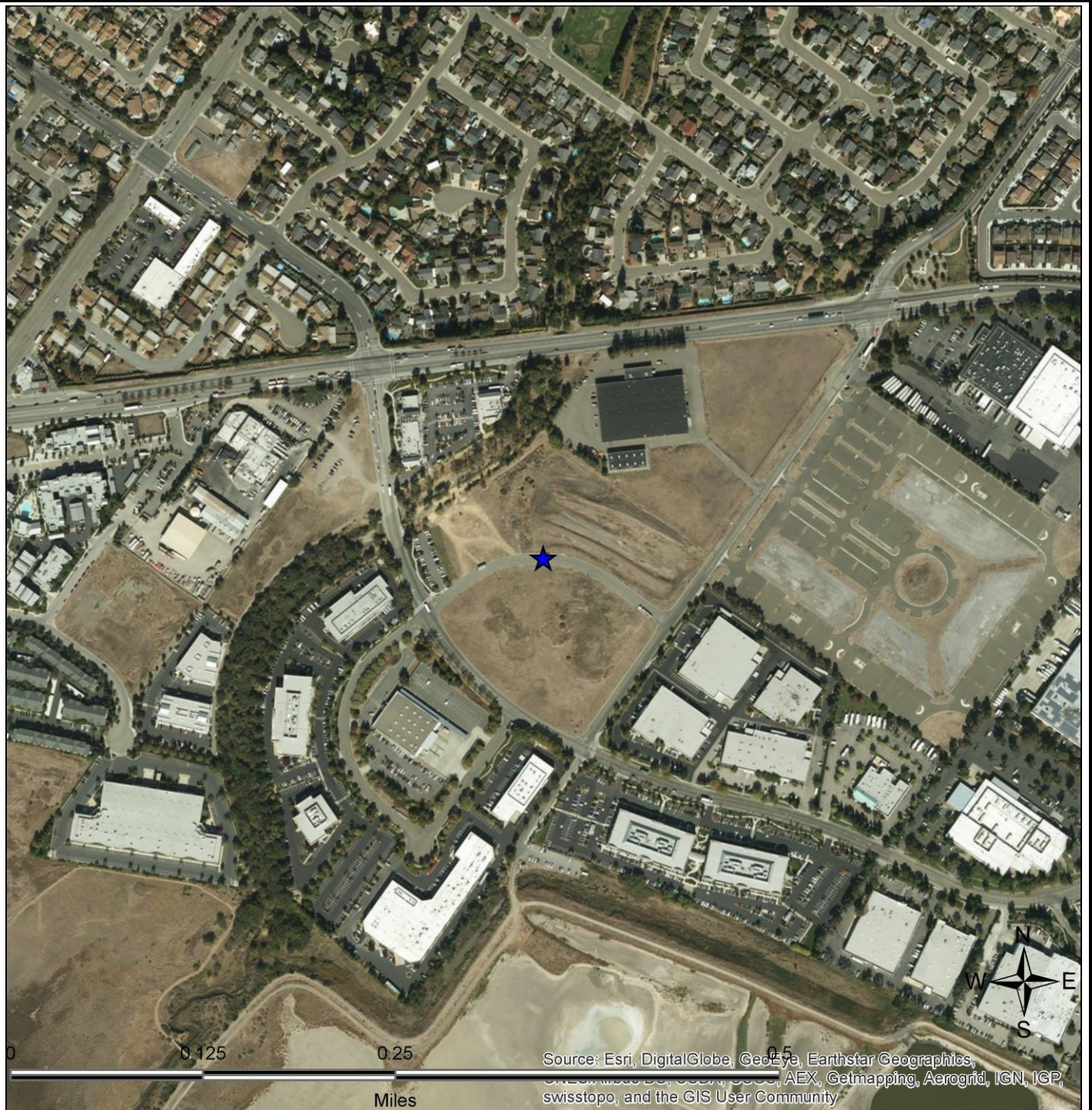
SITE LOCATION TOPOGRAPHIC MAP

U.S. Geological Survey. Petaluma River Quadrangle, 7.5 Minute Series

ERAS Environmental, Inc.

1600 Fisher Dr.
Petaluma, CA 94954

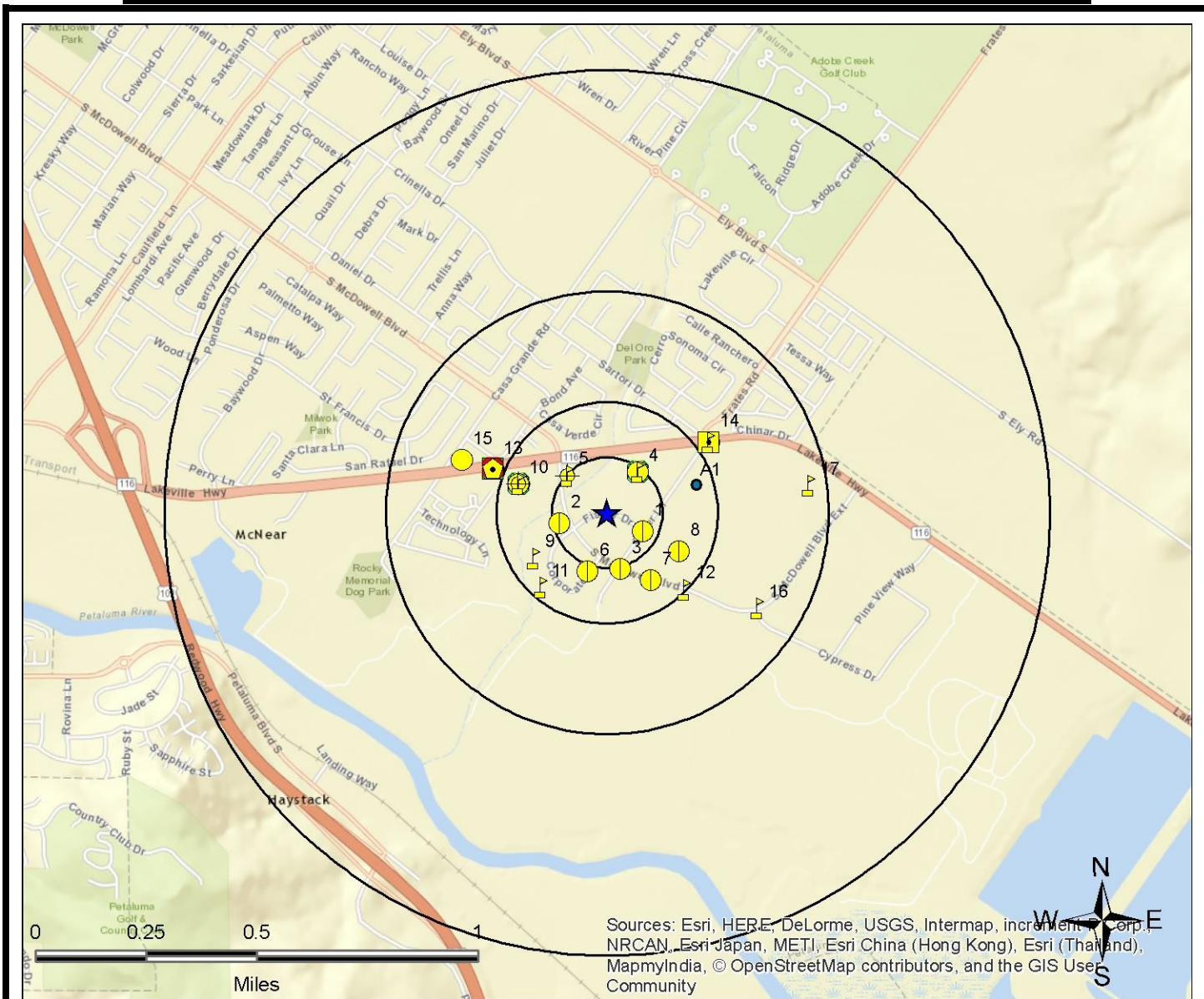
FIGURE: 1
JOB: 16016A
DATE: 3/11/2016



SITE LOCATION MAP

ERAS Environmental, Inc.	1600 Fisher Dr. Petaluma, CA 94954	FIGURE: 2 JOB: 16016A DATE: 3/11/2016
--------------------------	---------------------------------------	---

1-MILE RADIUS STREET MAP W/OCCURRENCES (MAP1)

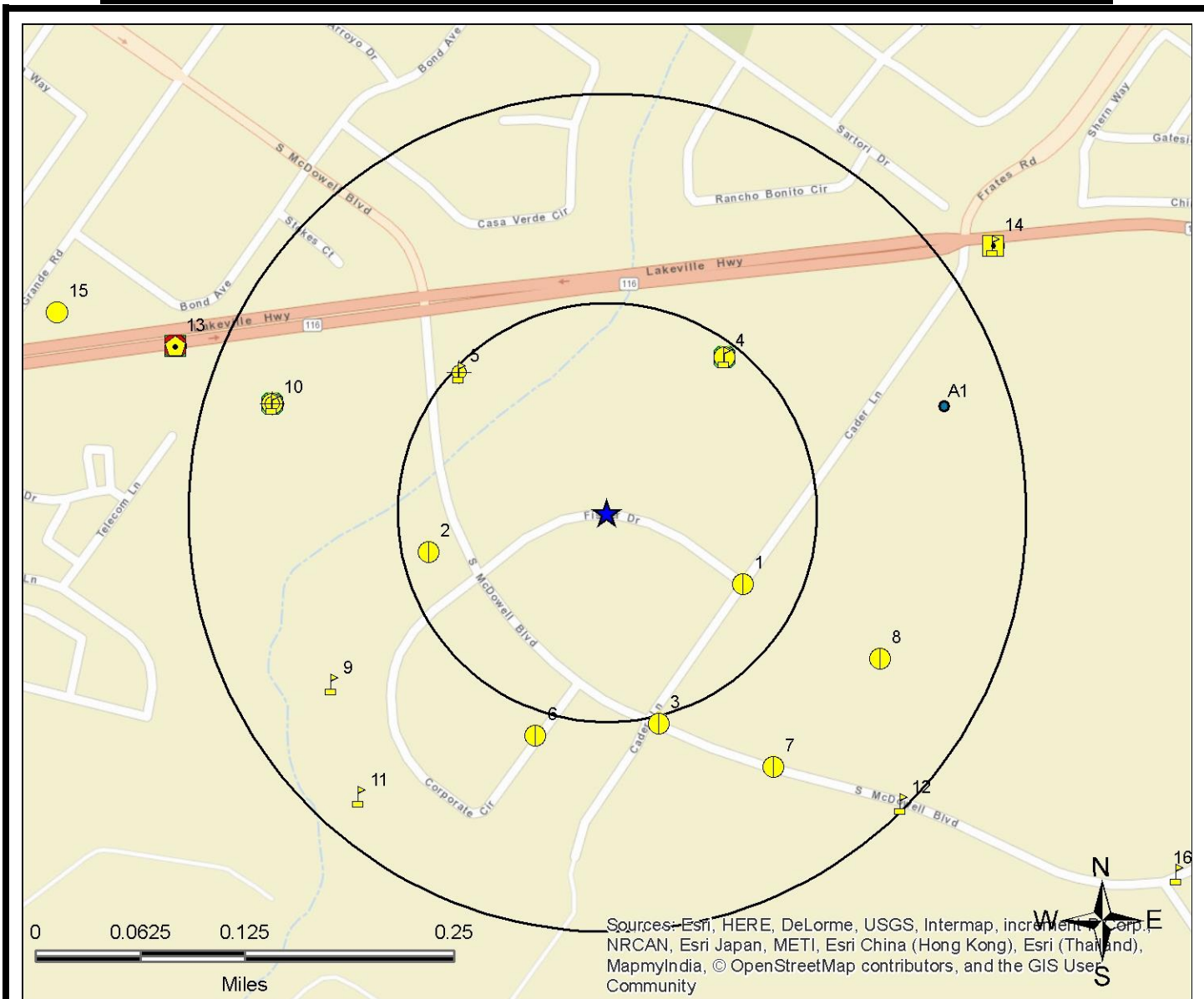


Sources: Esri, HERE, DeLorme, USGS, Intermap, increment P Corp., NRCAN, Esri Japan, METI, Esri China (Hong Kong), Esri (Thailand), MapmyIndia, © OpenStreetMap contributors, and the GIS User Community

Legend			

All plotted occurrences represent approximate locations based on geographic information provided by the respective agency. Actual locations may vary due to numerous reasons such as: the size of the property, accuracy of the provided location, accuracy of the software used to determine the location, etc. **Occurrences are shown in three colors** to give a visual indication of the potential risk of the listed occurrence based on the type of list and the current status of the occurrence. Occurrences shown in **RED** are locations with known contamination that have not received a "case closed" or "no further action" status. Occurrences shown in **YELLOW** have been listed by the respective agency, but do not always represent an environmental risk. The detailed status information and description of the listing should be reviewed for further information. Occurrences shown in **GREEN** are occurrences that have active permits or have had contamination in the past but have received a "case closed" or "no further action" status and therefore, do not likely present an environmental risk.

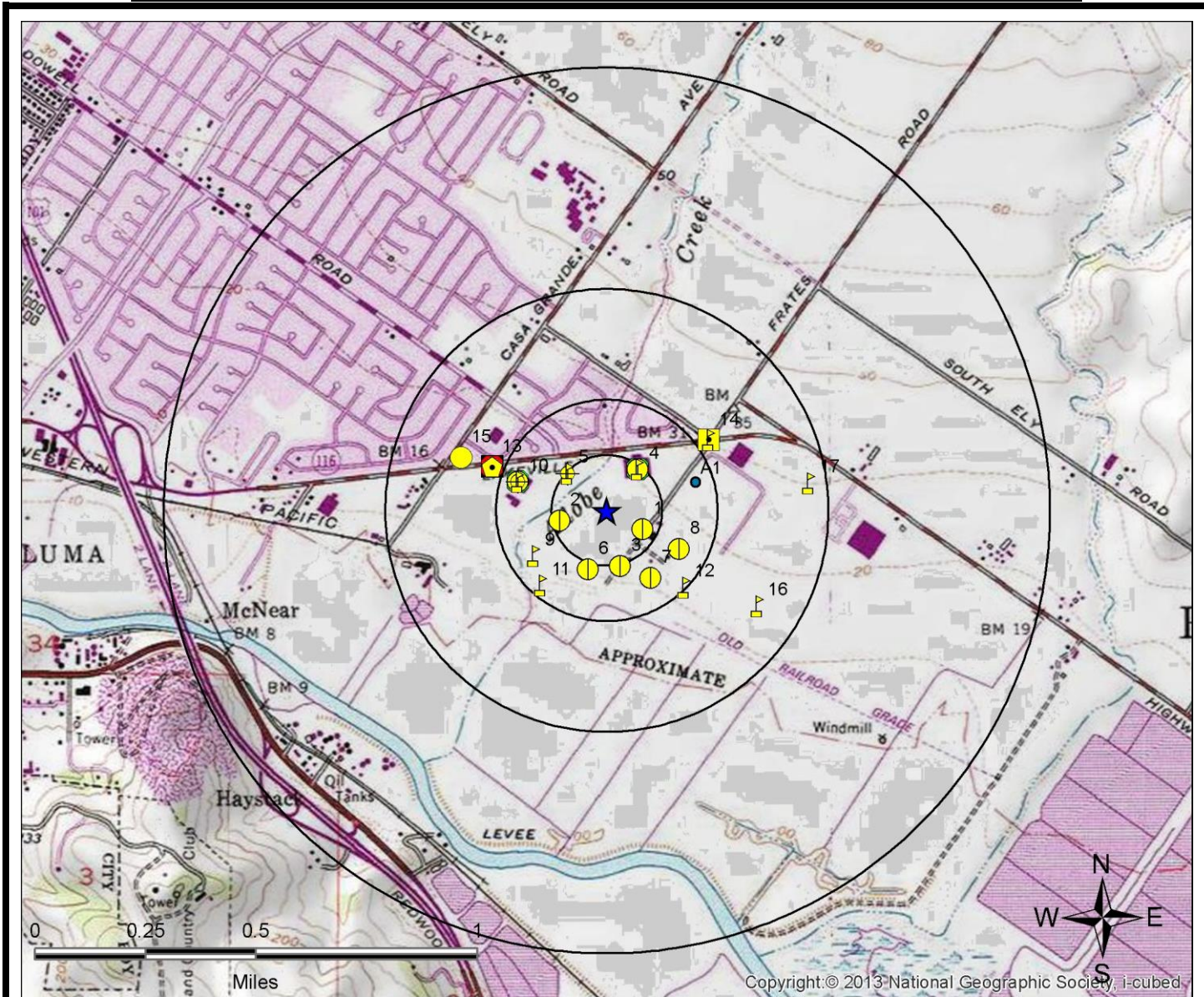
0.25-MILE RADIUS STREET MAP W/OCCURRENCES (MAP2)



Legend			

All plotted occurrences represent approximate locations based on geographic information provided by the respective agency. Actual locations may vary due to numerous reasons such as: the size of the property, accuracy of the provided location, accuracy of the software used to determine the location, etc. Occurrences are shown in three colors to give a visual indication of the potential risk of the listed occurrence based on the type of list and the current status of the occurrence. Occurrences shown in RED are locations with known contamination that have not received a "case closed" or "no further action" status. Occurrences shown in YELLOW have been listed by the respective agency, but do not always represent an environmental risk. The detailed status information and description of the listing should be reviewed for further information. Occurrences shown in GREEN are occurrences that have active permits or have had contamination in the past but have received a "case closed" or "no further action" status and therefore, do not likely present an environmental risk.

1-MILE TOPOGRAPHIC MAP W/OCCURRENCES (MAP3)

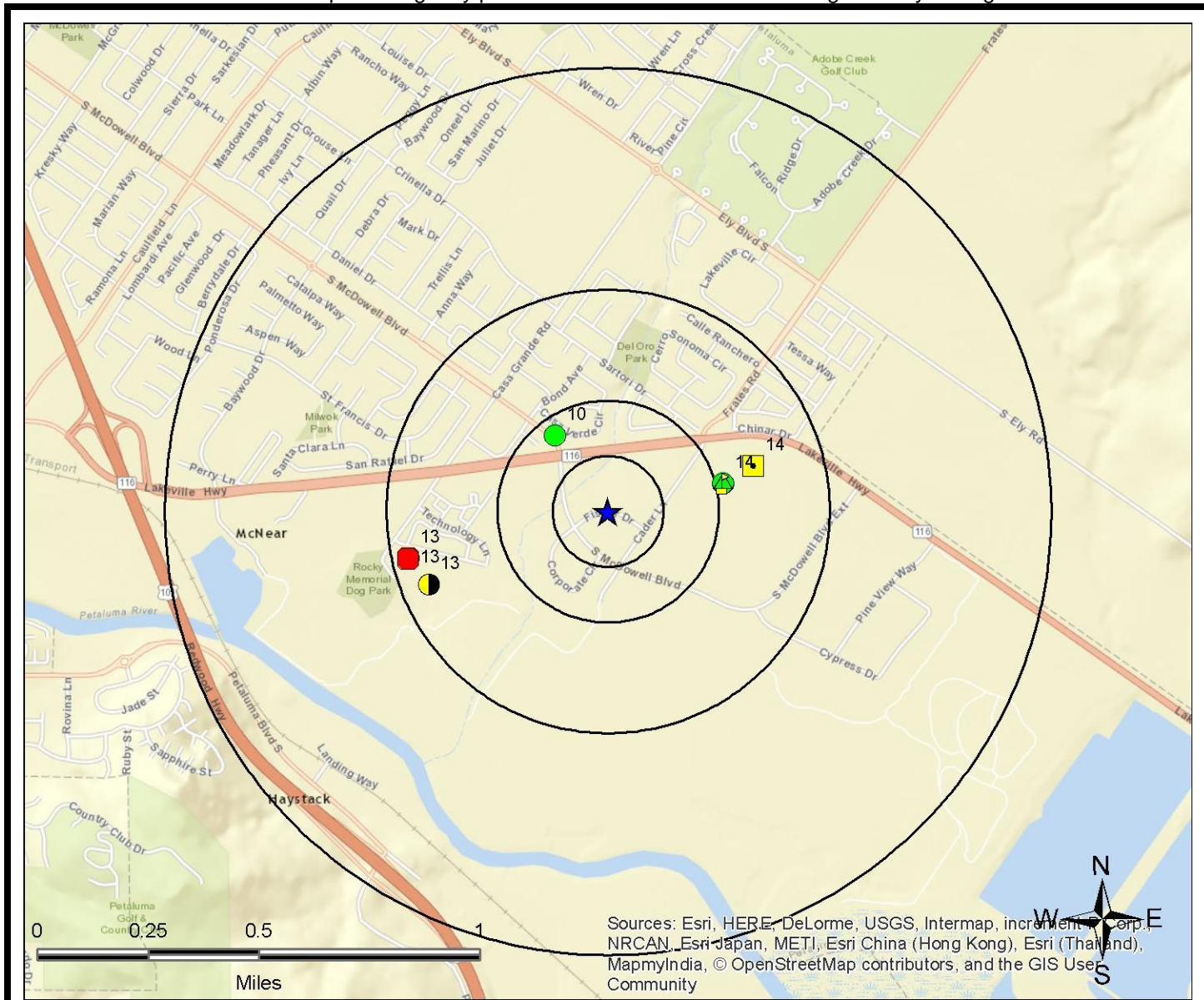


Legend			
	Federal NPL		Federal RCRA non-CORRACTS TSD
	Federal Delisted NPL		Federal Emergency Release Reports
	Federal CERCLIS		Emergency Release Reports
	Federal CERCLIS NFRAP		State/Tribal NPL
	Federal LUST		State/Tribal Inst/Eng Controls
	Federal ERNS		State/Tribal CERCLIS Equivalent
	Federal RCRA CORRACTS		State/Tribal Landfill/Solid Waste
	Federal UST		State/Tribal LUST
	Federal Inst/Eng Controls		State/Tribal RCRA Equivalent
	Federal Brownfield		State/Tribal Voluntary Cleanup Sites
	Federal ERNS		State/Tribal ASTM Other
	Federal ERNS		State/Tribal UST
	Federal ERNS		ERS Supplemental Govt Sources
	Federal ERNS		ERS Exclusive Historic Sources

All plotted occurrences represent approximate locations based on geographic information provided by the respective agency. Actual locations may vary due to numerous reasons such as: the size of the property, accuracy of the provided location, accuracy of the software used to determine the location, etc. **Occurrences are shown in three colors** to give a visual indication of the potential risk of the listed occurrence based on the type of list and the current status of the occurrence. Occurrences shown in **RED** are locations with known contamination that have not received a "case closed" or "no further action" status. Occurrences shown in **YELLOW** have been listed by the respective agency, but do not always represent an environmental risk. The detailed status information and description of the listing should be reviewed for further information. Occurrences shown in **GREEN** are occurrences that have active permits or have had contamination in the past but have received a "case closed" or "no further action" status and therefore, do not likely present an environmental risk.

AGENCY DIFFERENCES IN MAPPED LOCATIONS (MAP4)

Note: Occurrences on this map have agency provided coordinates which differ significantly from geocoded locations.



Legend					

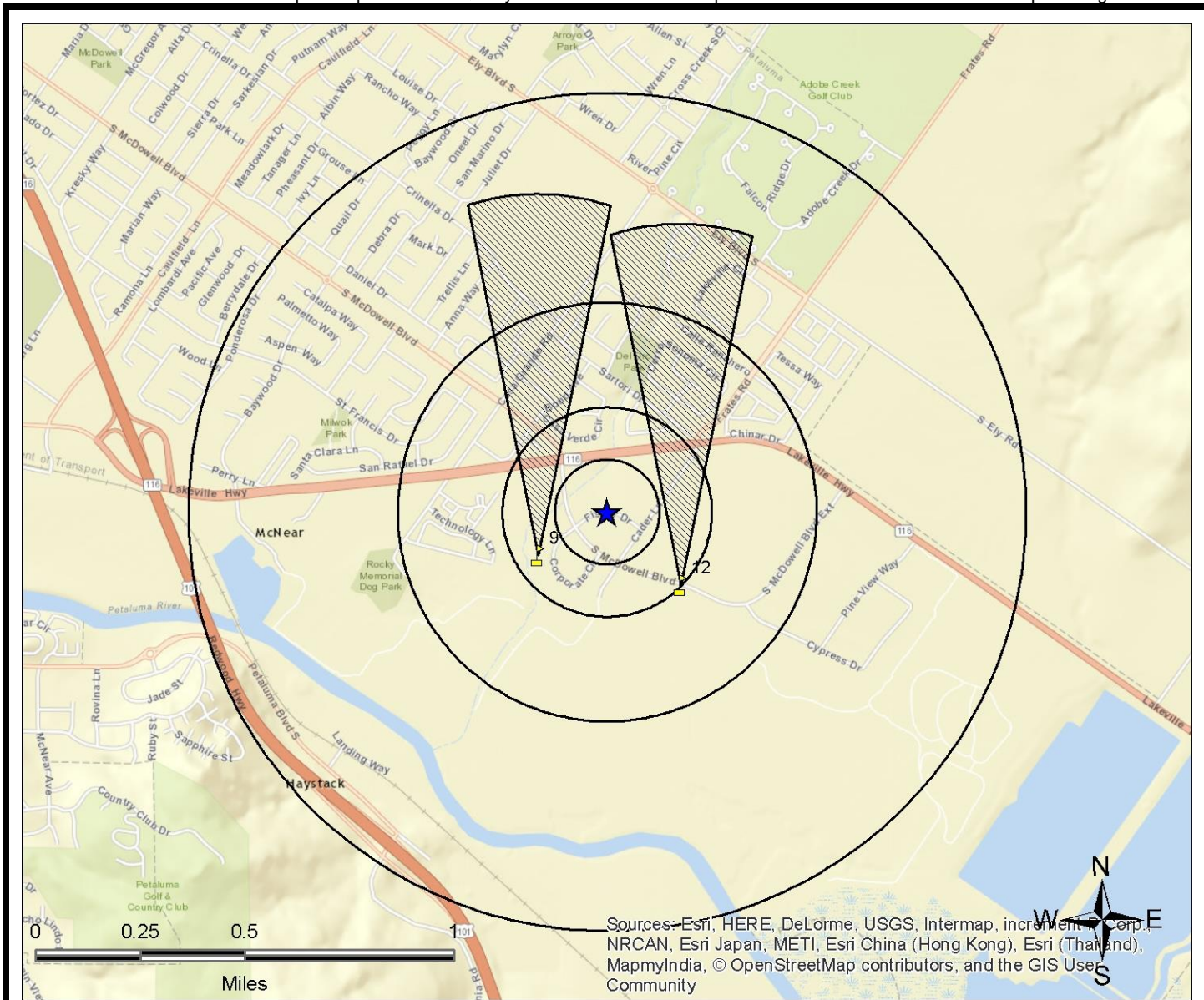
This "AGENCY DIFFERENCES IN MAPPED LOCATIONS (MAP 4)" is fully protected against reproduction in any way, shape or form by ERS Environmental Record Search. ALL applicable laws, copyrights, pending copyrights, trademarks, and any and all applicable Federal and State laws apply at all times. These protections include the concept, procedures, processes, layout, vision, color scheme, mapping layout, legends, data, any and all verbiage, and the entire concept.

SUMMARY OF AGENCY DIFFERENCES

MAP ID	ID / SITE NAME	ADDRESS / DATABASE	AGENCY COORDINATES	DISTANCE (MILES)	DIRECTION
10	541570 PETALUMA POULTRY PROCESSING	2700 LAKEVILLE HIGHWAY UST-CA	-122.60007, 38.23479	0.21	NW
13	T0609700905 Royal Tallow & Soap Co. (former)	2592 Lakeville Hwy LUST-Open-CA	-122.60617, 38.23079	0.46	W
13	49-CR-0042 Former Royal Tallow and Soap Facility	2592 Lakeville Highway SWIS-CA	-122.60533, 38.22993	0.43	W
13	6550 ROYAL TALLOW & SOAP COMPANY	2592 LAKEVILLE HWY UST-Priority-CA	-122.6061744, 38.23079452	0.46	W
14	49300001 SOLA OPTICAL USA, INC.	3600 LAKEVILLE HWY Cal-Superfund-Other	-122.59183, 38.23376	0.35	E
14	CAD981171523 SOLA OPTICAL USA, INC.	3600 LAKEVILLE HWY Delisted-NPL-US	-122.5931, 38.2332	0.27	E
14	CAD981171523 SOLA OPTICAL USA, INC.	3600 LAKEVILLE HWY ROD-US	-122.5931, 38.2332	0.27	E

MAPPED AIR PERMITS WITH POTENTIAL DISPERSION (MAP5)

Note: Occurrences on this map are reported in Air Quality databases. Potential air plumes are drawn in the direction of the prevailing wind.



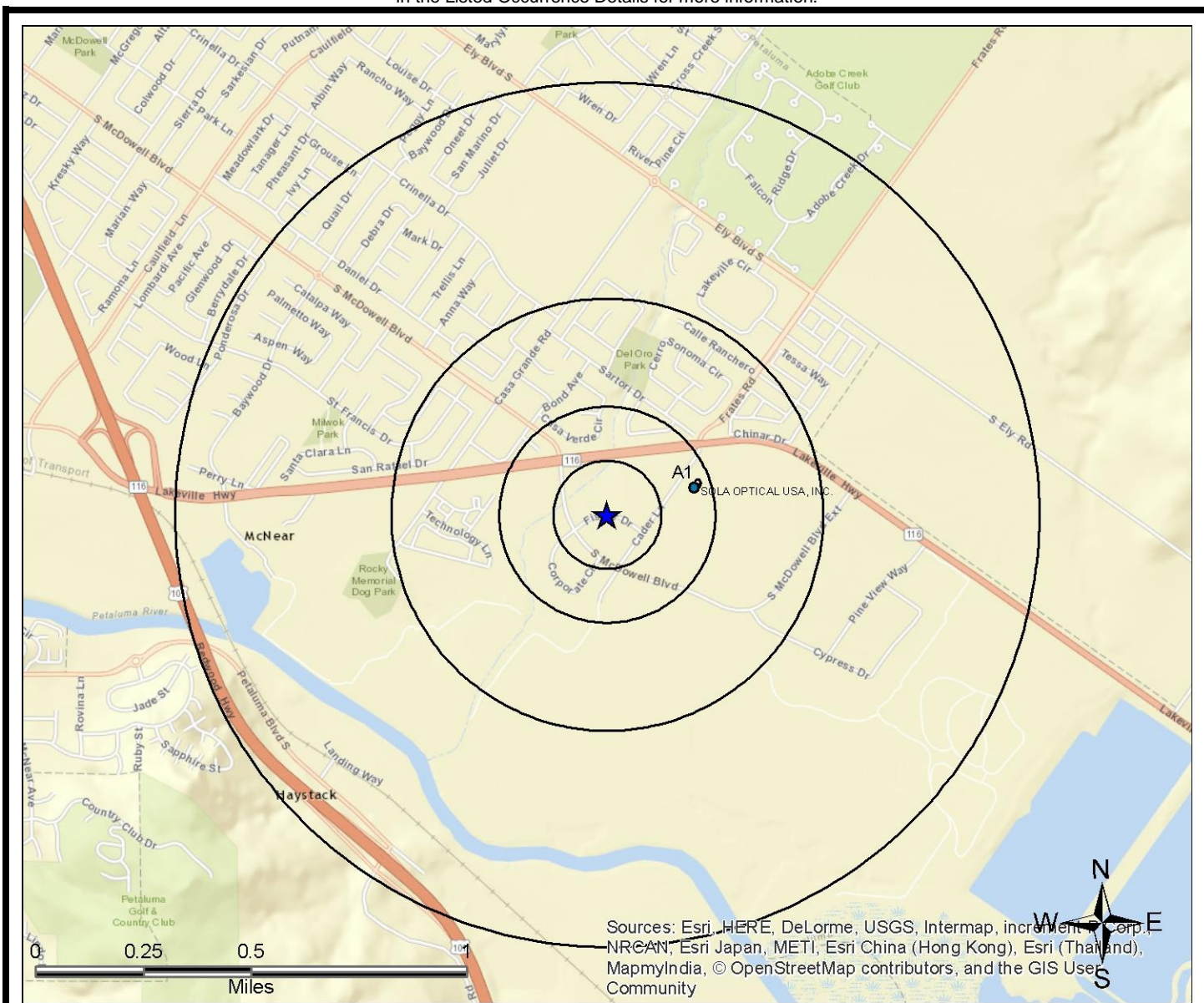
Sources: Esri, HERE, DeLorme, USGS, Intermap, increment Corp., NRCAN, Esri Japan, METI, Esri China (Hong Kong), Esri (Thailand), MapmyIndia, © OpenStreetMap contributors, and the GIS User Community

Legend			
Federal NPL	Federal RCRA non-CORRACTS TSD	Federal Emergency Release Reports	State/Tribal UST
Federal Delisted NPL	Federal RCRA Generators	Emergency Release Reports	State/Tribal Brownfield
Federal CERCLIS	Federal UST	State/Tribal NPL	State/Tribal Inst/Eng Controls
Federal CERCLIS NFRAP	Federal Inst/Eng Controls	State/Tribal CERCLIS Equivalent	State/Tribal Landfill/Solid Waste
Federal LUST	Federal Brownfield	State/Tribal LUST	State/Tribal RCRA Equivalent
Federal RCRA CORRACTS	Federal ERNS	State/Tribal Voluntary Cleanup Sites	State/Tribal ASTM Other
			ERS Supplemental Govt Sources
			ERS Exclusive Historic Sources

All plotted occurrences represent approximate locations based on geographic information provided by the respective agency/source. Actual locations may vary due to numerous reasons such as: the size of the property, accuracy of the provided location, accuracy of the software used to determine the location, etc. Potential air dispersion plumes are depicted to graphically show the direction contaminants may travel based on prevailing wind data and provide a visual screening tool only. Actual direction will vary especially by season. Depending on the actual contaminate, amount released, and other variables, the distance from the source the contaminate may travel can and will vary. Interpretation and review of all the actual relevant data by an environmental professional is recommended before making any decisions, conclusions or otherwise based on the map depictions, air data, and potential air dispersion plumes. This "MAPPED AIR PERMITS WITH POTENTIAL DISPERSION (MAP 5)" is fully protected against reproduction in any way, shape or form by ERS Environmental Record Search. ALL applicable laws, copyrights, pending copyrights, trademarks, and any and all applicable Federal and State laws apply at all times. These protections include the concept, procedures, processes, layout, vision, color scheme, mapping layout, legends, data, any and all verbiage, and the entire concept.

POTENTIAL AREAS OF CONCERN/CONTAMINATION (MAP6)

Note: Locations shown may represent site boundaries, contamination plumes, or other information. See descriptions in the Listed Occurrence Details for more information.



Legend

 NPL-R9-US

LISTED OCCURRENCE DETAILS

DATABASE	STATUS	DISTANCE	ELEVATION	MAP ID
City-CUPA-CA	Listed	0.09 miles E	18 ft (1 ft higher than site)	1
SITE NAME			MAPS	ID
Rotork Controls Inc.			1 , 2 , 3	20130-SON-PET
ADDRESS			CITY	ZIP
1460 Cader Lane			Petaluma	
DETAILS				
County: Sonoma Source of List: Petaluma city Note: This is an ERS assigned ID Suite#: Ste. A				

DATABASE	STATUS	DISTANCE	ELEVATION	MAP ID
City-CUPA-CA	Listed	0.1 miles W	14 ft (3 ft lower than site)	2
SITE NAME			MAPS	ID
Terminx			1 , 2 , 3	20155-SON-PET
ADDRESS			CITY	ZIP
1610 Corporate Circle			Petaluma	
DETAILS				
County: Sonoma Source of List: Petaluma city Note: This is an ERS assigned ID Suite#: Not Reported				

DATABASE	STATUS	DISTANCE	ELEVATION	MAP ID
City-CUPA-CA	Listed	0.12 miles S	14 ft (3 ft lower than site)	3
SITE NAME			MAPS	ID
Dharma Trading Company			1 , 2 , 3	19962-SON-PET
ADDRESS			CITY	ZIP
1805 McDowell Blvd South			Petaluma	
DETAILS				
County: Sonoma Source of List: Petaluma city Note: This is an ERS assigned ID Suite#: Not Reported				

DATABASE	STATUS	DISTANCE	ELEVATION	MAP ID
City-CUPA-CA	Listed	0.13 miles NE	23 ft (6 ft higher than site)	4
SITE NAME			MAPS	ID
PRS Stainless Fabrication			1 , 2 , 3	20116-SON-PET
ADDRESS			CITY	ZIP
3200 Lakeville Highway			Petaluma	
DETAILS				
County: Sonoma Source of List: Petaluma city Note: This is an ERS assigned ID Suite#: Ste. A				

DATABASE	STATUS	DISTANCE	ELEVATION	MAP ID
County-LUST-Closed-CA	Closed	0.13 miles NE	23 ft (6 ft higher than site)	4
SITE NAME			MAPS	ID
Stero Dishwashing Machine			1 , 2 , 3	T0609700949-SON
ADDRESS			CITY	ZIP
3200 Lakeville Hwy			Petaluma	
DETAILS				
County: Sonoma Global ID: T0609700949 LOP #: 00002500 Staff: Not Reported RB #: 49-0187 Status: Closed C/Y/R: Y Date: 4/15/1997				

DATABASE	STATUS	DISTANCE	ELEVATION	MAP ID
Hist-LUSTIS-CA	Listed	0.13 miles NE	23 ft (6 ft higher than site)	4
SITE NAME			MAPS	ID
STERO COMPANY			1 , 2 , 3	399628
ADDRESS			CITY	ZIP
3200 LAKEVILLE HWY			PETALUMA	94954
DETAILS				
Reported Date: 1998				

DATABASE	STATUS	DISTANCE	ELEVATION	MAP ID
HIST-MTBE-CA	Listed	0.13 miles NE	23 ft (6 ft higher than site)	4
SITE NAME			MAPS	ID
Stero Dishwashing Machine			1 , 2 , 3	11923-R2
ADDRESS			CITY	ZIP
3200 Lakeville Hwy			Petaluma	94952
DETAILS				
Region: 2 - San Francisco County: Sonoma Ground Water Detection Limit: Not Reported Soil Detection Limit: 0 MTBE Cnts: 1 MTBE Fuel: 1 Status: 9 MTBE Tested: YES				

DATABASE	STATUS	DISTANCE	ELEVATION	MAP ID
LUST-Closed-CA	Completed - Case Closed	0.13 miles NE	23 ft (6 ft higher than site)	4
SITE NAME			MAPS	ID
Stero Dishwashing Machine			1 , 2 , 3	T0609700949
ADDRESS			CITY	ZIP
3200 Lakeville Hwy			Petaluma	94952

DETAILS

Sites Details

URL: http://geotracker.waterboards.ca.gov/profile_report.asp?global_id=T0609700949

Global ID: T0609700949

Case Type: LUST Cleanup Site

Status: Completed - Case Closed

Status Date: 4/15/1997 0:00

Lead Agency: SONOMA COUNTY LOP

Case Worker: LCW

Local Agency: SONOMA COUNTY LOP

RB Case Number: 49-0187

Loc Case Number: 2500

File Location: All Files are on GeoTracker or in the Local Agency Database

Potential Contaminants of Concern: Gasoline

Potential Media of Concern: Soil

Site History: Not Reported

Agency Provided Latitude: 38.233407

Agency Provided Longitude: -122.596147

MTBE/Region Details

: Not Reported

Regulatory Activities Details

Action Date: 1987-02-27 00:00:00

Action Type: Other

Action: Leak Discovery

Action Date: 1965-01-02 00:00:00

[More Details Link](#)

DATABASE	STATUS	DISTANCE	ELEVATION	MAP ID
DCF2-CA	Listed	0.13 miles NW	18 ft (1 ft higher than site)	5
SITE NAME			MAPS	ID
Parkway Cleaners			1 , 2 , 3	9461
ADDRESS			CITY	ZIP
3100 Lakeville Hwy # G			Petaluma	94954

DETAILS

County: Sonoma
 Executive First Name: Ali
 Executive Last Name: Azad
 Professional Title: Not Reported
 Executive Title: Owner
 Executive Gender: Male
 Executive Biography: Not Reported
 ZIP Four: 6959
 Carrier Route: C013
 Delivery Point Barcode: 794
 Metro Area: Santa Rosa, CA
 Neighborhood: Not Reported
 Phone Number Combined: (707) 766-6171
 Fax Number Combined: 0
 Toll Free Number Combined: 0
 Website: Not Reported
 Company Description: Not Reported
 Primary SIC Code: 721201
 Primary SIC Description: Cleaners
 Primary SIC Ad Size: Regular
 Primary SIC Year Appeared: 2007
 SIC Code 1: 721201
 SIC Code 1 Description: Cleaners
 SIC Code 1 Ad Size: Not Reported
 SIC Code 1 Year Appeared: Not Reported
 SIC Code 2: Not Reported
 SIC Code 2 Description: Not Reported

[More Details Link](#)

DATABASE	STATUS	DISTANCE	ELEVATION	MAP ID
Hist-Cleaners	Listed	0.13 miles NW	18 ft (1 ft higher than site)	5
SITE NAME			MAPS	ID
Parkway Cleaners			1 , 2 , 3	79647
ADDRESS			CITY	ZIP
3100 Lakeville Hwy			Petaluma	
DETAILS				
Site Added: 1/1/2013				

DATABASE	STATUS	DISTANCE	ELEVATION	MAP ID
City-CUPA-CA	Listed	0.13 miles S	13 ft (4 ft lower than site)	6
SITE NAME			MAPS	ID
Alcatel-Lucent USA			1 , 2 , 3	19894-SON-PET
ADDRESS			CITY	ZIP
1770 Corporate Circle			Petaluma	
DETAILS				
County: Sonoma Source of List: Petaluma city Note: This is an ERS assigned ID Suite#: Not Reported				

DATABASE	STATUS	DISTANCE	ELEVATION	MAP ID
City-CUPA-CA	Listed	0.18 miles SE	13 ft (4 ft lower than site)	7
SITE NAME			MAPS	ID
The Racers Group			1 , 2 , 3	20163-SON-PET
ADDRESS			CITY	ZIP
1995 McDowell Blvd South			Petaluma	
DETAILS				
County: Sonoma Source of List: Petaluma city Note: This is an ERS assigned ID Suite#: Not Reported				

DATABASE	STATUS	DISTANCE	ELEVATION	MAP ID
City-CUPA-CA	Listed	0.18 miles SE	19 ft (2 ft higher than site)	8
SITE NAME			MAPS	ID
DISH Network Petaluma			1 , 2 , 3	19964-SON-PET
ADDRESS			CITY	ZIP
1997 McDowell Blvd S Ext			Petaluma	
DETAILS				
County: Sonoma Source of List: Petaluma city Note: This is an ERS assigned ID Suite#: Not Reported				

DATABASE	STATUS	DISTANCE	ELEVATION	MAP ID
Air-CA	Listed	0.19 miles SW	13 ft (4 ft lower than site)	9
SITE NAME			MAPS	ID
RNM PROPERTIES			1 , 2 , 3	BAY AQMD-BA-19465
ADDRESS			CITY	ZIP
1650 CORPORATE CIR			PETALUMA	94954

DETAILS

Toxic Facility Information

Agency ID Desc: The first portion is the Air Quality District, the second portion is the County, the last is the Facility ID
 Facility ID: 19465
 Database Year: 2015
 Air Basin: SF
 County Code: 49
 District Code: BA
 District: BAY AREA AQMD
 Facility SIC Code: 6141
 COID: SON
 Prioritization Thresholds: Not Reported
 Health Risk Assessment (HRA): Not Reported
 Non-Cancer Chronic Hazard Index: Not Reported
 Non-Cancer Acute Hazard Index: Not Reported
 CHAPIS: Not Reported
 CERR Code: Not Reported

Pollutant Information

TOG - Total Organic Gases (Tons/Yr): 0.008
 ROG - Reactive Organic Gases (Tons/Yr): 0.0066936
 CO - Carbon Monoxide (Tons/Yr): 0.024
 NOx - Oxides of Nitrogen (Tons/Yr): 0.111
 SOx - Oxides of Sulfur (Tons/Yr): 0
 PM - Particulate Matter (Tons/Yr): 0.008196721
 PM - Particulate Matter - 10 Micrometers or Smaller (Tons/Yr): 0.008

[More Details Link](#)

DATABASE	STATUS	DISTANCE	ELEVATION	MAP ID
AST-CA	Listed	0.21 miles W	17 ft (0 ft higher than site)	10
SITE NAME			MAPS	ID
Not Reported by Agency			1 , 2 , 3	6013
ADDRESS			CITY	ZIP
2700 Lakeville Hwy			Petaluma	

DETAILS

County: Sonoma
 CUPA Office County: Petaluma
 Owner Name: Petaluma Poultry
 Total Gallons: 18000

DATABASE	STATUS	DISTANCE	ELEVATION	MAP ID
City-CUPA-CA	Listed	0.21 miles W	17 ft (0 ft higher than site)	10
SITE NAME			MAPS	ID
Petaluma Poultry Processing			1 , 2 , 3	20098-SON-PET
ADDRESS			CITY	ZIP
2700 Lakeville Highway			Petaluma	
DETAILS				
County: Sonoma Source of List: Petaluma city Note: This is an ERS assigned ID Suite#: Not Reported				

DATABASE	STATUS	DISTANCE	ELEVATION	MAP ID
County-LUST-Closed-CA	Closed	0.21 miles W	17 ft (0 ft higher than site)	10
SITE NAME			MAPS	ID
Petaluma Poultry Process.			1 , 2 , 3	T0609700883-SON
ADDRESS			CITY	ZIP
2700 Lakeville Hwy			Petaluma	
DETAILS				
County: Sonoma Global ID: T0609700883 LOP #: 00001313 Staff: Not Reported RB #: 49-0119 Status: Closed C/Y/R: Y Date: 3/6/1996				

DATABASE	STATUS	DISTANCE	ELEVATION	MAP ID
Hist-LUSTIS-CA	Listed	0.21 miles W	17 ft (0 ft higher than site)	10
SITE NAME			MAPS	ID
PETALUMA POULTRY PROCESSORS			1 , 2 , 3	937709
ADDRESS			CITY	ZIP
2700 LAKEVILLE HWY			PETALUMA	94954
DETAILS				
Reported Date: 1998				

DATABASE	STATUS	DISTANCE	ELEVATION	MAP ID
HIST-MTBE-CA	Listed	0.21 miles W	17 ft (0 ft higher than site)	10
SITE NAME			MAPS	ID
Petaluma Poultry Process.			1 , 2 , 3	11858-R2
ADDRESS			CITY	ZIP
2700 Lakeville Hwy			Petaluma	94952
DETAILS				
Region: 2 - San Francisco County: Sonoma Ground Water Detection Limit: Not Reported Soil Detection Limit: 0 MTBE Cnts: 1 MTBE Fuel: 0 Status: 9 MTBE Tested: YES				

DATABASE	STATUS	DISTANCE	ELEVATION	MAP ID
Hist-Service Stations	Listed	0.21 miles W	17 ft (0 ft higher than site)	10
SITE NAME			MAPS	ID
PETALUMA POULTRY PROCESSING			1 , 2 , 3	219603
ADDRESS			CITY	ZIP
2700 LAKEVILLE HIGHWAY			PETALUMA	94954
DETAILS				
AS OF DATE: 7/18/2001 SITE TYPE: PRIVATE TANK TYPE: UST COUNTY: SONOMA				

DATABASE	STATUS	DISTANCE	ELEVATION	MAP ID
Hist-UST-CA	Listed	0.21 miles W	17 ft (0 ft higher than site)	10
SITE NAME			MAPS	ID
PETALUMA POULTRY PROCESSORS			1 , 2 , 3	256110
ADDRESS			CITY	ZIP
2700 LAKEVILLE HWY			PETALUMA	94952
DETAILS				
Note: ID has been assigned by ERS Tank Details: http://geotracker.waterboards.ca.gov/ustpdfs/pdf/00021565.pdf County: Sonoma				

DATABASE	STATUS	DISTANCE	ELEVATION	MAP ID
LUST-Closed-CA	Completed - Case Closed	0.21 miles W	17 ft (0 ft higher than site)	10
SITE NAME			MAPS	ID
Petaluma Poultry Process.			1 , 2 , 3	T0609700883
ADDRESS			CITY	ZIP
2700 Lakeville Hwy			Petaluma	94952

DETAILS

Sites Details

URL: http://geotracker.waterboards.ca.gov/profile_report.asp?global_id=T0609700883

Global ID: T0609700883

Case Type: LUST Cleanup Site

Status: Completed - Case Closed

Status Date: 3/6/1996 0:00

Lead Agency: SONOMA COUNTY LOP

Case Worker: LCW

Local Agency: SONOMA COUNTY LOP

RB Case Number: 49-0119

Loc Case Number: 1313

File Location: All Files are on GeoTracker or in the Local Agency Database

Potential Contaminants of Concern: Gasoline, Diesel

Potential Media of Concern: Soil

Site History: Not Reported

Agency Provided Latitude: 38.232997

Agency Provided Longitude: -122.601629

MTBE/Region Details

: Not Reported

Regulatory Activites Details

Action Date: 1988-06-30 00:00:00

Action Type: Other

Action: Leak Discovery

Action Date: 1965-01-02 00:00:00

[More Details Link](#)

DATABASE	STATUS	DISTANCE	ELEVATION	MAP ID
UST-CA	Listed	0.21 miles W	17 ft (0 ft higher than site)	10
SITE NAME			MAPS	ID
PETALUMA POULTRY PROCESSING			1 , 2 , 3	541570
ADDRESS			CITY	ZIP
2700 LAKEVILLE HIGHWAY			Petaluma	94954
DETAILS				
<p>More Information on Site? Go to Following Link: http://geotracker.waterboards.ca.gov/search.asp Global ID: 600123 COUNTY: Sonoma Permitting Agency: PETALUMA, CITY OF Agency Provided Latitude: 38.2347917 Agency Provided Longitude: -122.6000704 PROJECT TYPE: Not Reported RB Case Number: Not Reported LOC Case Number: Not Reported Case Worker: Not Reported MTBE DATE: Not Reported GW CONC (PPB): Not Reported MATRIX: Not Reported</p>				

DATABASE	STATUS	DISTANCE	ELEVATION	MAP ID
DPR-CA	Listed	0.22 miles SW	12 ft (5 ft lower than site)	11
SITE NAME			MAPS	ID
COURSECO INC.			1 , 2 , 3	39688
ADDRESS			CITY	ZIP
1670 CORPORATE CIR SUITE 201			PETALUMA	94954
DETAILS				
<p>License No: 39688 Type: Pest control business branch County: HUMBOLDT Issued or Renewed Date: 4/30/2015 Expiration Date: 12/31/2016</p>				

DATABASE	STATUS	DISTANCE	ELEVATION	MAP ID
DPR-CA	Listed	0.22 miles SW	12 ft (5 ft lower than site)	11
SITE NAME			MAPS	ID
COURSECO INC.			1 , 2 , 3	39693
ADDRESS			CITY	ZIP
1670 CORPORATE CIR SUITE 201			PETALUMA	94954
DETAILS				
License No: 39693 Type: Pest control business branch County: SACRAMENTO Issued or Renewed Date: 1/1/2015 Expiration Date: 12/31/2016				

DATABASE	STATUS	DISTANCE	ELEVATION	MAP ID
DPR-CA	Listed	0.22 miles SW	12 ft (5 ft lower than site)	11
SITE NAME			MAPS	ID
COURSECO INC.			1 , 2 , 3	39692
ADDRESS			CITY	ZIP
1670 CORPORATE CIR SUITE 201			PETALUMA	94954
DETAILS				
License No: 39692 Type: Pest control business branch County: SANTA CLARA Issued or Renewed Date: 1/1/2015 Expiration Date: 12/31/2016				

DATABASE	STATUS	DISTANCE	ELEVATION	MAP ID
DPR-CA	Listed	0.22 miles SW	12 ft (5 ft lower than site)	11
SITE NAME			MAPS	ID
COURSECO INC.			1 , 2 , 3	39691
ADDRESS			CITY	ZIP
1670 CORPORATE CIR SUITE 201			PETALUMA	94954
DETAILS				
License No: 39691 Type: Pest control business branch County: ALAMEDA Issued or Renewed Date: 1/1/2015 Expiration Date: 12/31/2016				

DATABASE	STATUS	DISTANCE	ELEVATION	MAP ID
DPR-CA	Listed	0.22 miles SW	12 ft (5 ft lower than site)	11
SITE NAME			MAPS	ID
COURSECO INC.			1 , 2 , 3	39702
ADDRESS			CITY	ZIP
1670 CORPORATE CIR SUITE 201			PETALUMA	94954
DETAILS				
License No: 39702 Type: Pest control business branch County: TULARE Issued or Renewed Date: 1/1/2015 Expiration Date: 12/31/2016				

DATABASE	STATUS	DISTANCE	ELEVATION	MAP ID
DPR-CA	Listed	0.22 miles SW	12 ft (5 ft lower than site)	11
SITE NAME			MAPS	ID
COURSECO INC.			1 , 2 , 3	39701
ADDRESS			CITY	ZIP
1670 CORPORATE CIR SUITE 201			PETALUMA	94954
DETAILS				
License No: 39701 Type: Pest control business branch County: MARIN Issued or Renewed Date: 1/1/2015 Expiration Date: 12/31/2016				

DATABASE	STATUS	DISTANCE	ELEVATION	MAP ID
DPR-CA	Listed	0.22 miles SW	12 ft (5 ft lower than site)	11
SITE NAME			MAPS	ID
COURSECO INC.			1 , 2 , 3	39694
ADDRESS			CITY	ZIP
1670 CORPORATE CIR SUITE 201			PETALUMA	94954
DETAILS				
License No: 39694 Type: Pest control business branch County: ALAMEDA Issued or Renewed Date: 1/1/2015 Expiration Date: 12/31/2016				

DATABASE	STATUS	DISTANCE	ELEVATION	MAP ID
DPR-CA	Listed	0.22 miles SW	12 ft (5 ft lower than site)	11
SITE NAME			MAPS	ID
COURSECO INC.			1 , 2 , 3	39689
ADDRESS			CITY	ZIP
1670 CORPORATE CIR SUITE 201			PETALUMA	94954
DETAILS				
License No: 39689 Type: Pest control business branch County: SONOMA Issued or Renewed Date: 3/31/2015 Expiration Date: 12/31/2016				

DATABASE	STATUS	DISTANCE	ELEVATION	MAP ID
DPR-CA	Listed	0.22 miles SW	12 ft (5 ft lower than site)	11
SITE NAME			MAPS	ID
COURSECO INC.			1 , 2 , 3	39697
ADDRESS			CITY	ZIP
1670 CORPORATE CIR SUITE 201			PETALUMA	94954
DETAILS				
License No: 39697 Type: Pest control business branch County: SONOMA Issued or Renewed Date: 1/1/2015 Expiration Date: 12/31/2016				

DATABASE	STATUS	DISTANCE	ELEVATION	MAP ID
DPR-CA	Listed	0.22 miles SW	12 ft (5 ft lower than site)	11
SITE NAME			MAPS	ID
COURSECO INC.			1 , 2 , 3	39687
ADDRESS			CITY	ZIP
1670 CORPORATE CIR SUITE 201			PETALUMA	94954
DETAILS				
License No: 39687 Type: Pest control business branch County: SANTA CLARA Issued or Renewed Date: 2/11/2015 Expiration Date: 12/31/2016				

DATABASE	STATUS	DISTANCE	ELEVATION	MAP ID
DPR-CA	Listed	0.22 miles SW	12 ft (5 ft lower than site)	11
SITE NAME			MAPS	ID
COURSECO INC.			1 , 2 , 3	39686
ADDRESS			CITY	ZIP
1670 CORPORATE CIR SUITE 201			PETALUMA	94954
DETAILS				
License No: 39686 Type: Pest control business branch County: SAN MATEO Issued or Renewed Date: 1/1/2015 Expiration Date: 12/31/2016				

DATABASE	STATUS	DISTANCE	ELEVATION	MAP ID
DPR-CA	Listed	0.22 miles SW	12 ft (5 ft lower than site)	11
SITE NAME			MAPS	ID
COURSECO INC.			1 , 2 , 3	39685
ADDRESS			CITY	ZIP
1670 CORPORATE CIR SUITE 201			PETALUMA	94954
DETAILS				
License No: 39685 Type: Pest control business branch County: ALAMEDA Issued or Renewed Date: 3/31/2015 Expiration Date: 12/31/2016				

DATABASE	STATUS	DISTANCE	ELEVATION	MAP ID
DPR-CA	Listed	0.22 miles SW	12 ft (5 ft lower than site)	11
SITE NAME			MAPS	ID
COURSECO INC.			1 , 2 , 3	39684
ADDRESS			CITY	ZIP
1670 CORPORATE CIR SUITE 201			PETALUMA	94954
DETAILS				
License No: 39684 Type: Pest control business branch County: CONTRA COSTA Issued or Renewed Date: 1/1/2015 Expiration Date: 12/31/2016				

DATABASE	STATUS	DISTANCE	ELEVATION	MAP ID
DPR-CA	Listed	0.22 miles SW	12 ft (5 ft lower than site)	11
SITE NAME			MAPS	ID
COURSECO INC.			1 , 2 , 3	39683
ADDRESS			CITY	ZIP
1670 CORPORATE CIR SUITE 201			PETALUMA	94954
DETAILS				
License No: 39683 Type: Pest control business County: SONOMA Issued or Renewed Date: 1/1/2015 Expiration Date: 12/31/2016				

DATABASE	STATUS	DISTANCE	ELEVATION	MAP ID
DPR-CA	Listed	0.22 miles SW	12 ft (5 ft lower than site)	11
SITE NAME			MAPS	ID
COURSECO INC.			1 , 2 , 3	39690
ADDRESS			CITY	ZIP
1670 CORPORATE CIR SUITE 201			PETALUMA	94954
DETAILS				
License No: 39690 Type: Pest control business branch County: RIVERSIDE Issued or Renewed Date: 1/1/2015 Expiration Date: 12/31/2016				

DATABASE	STATUS	DISTANCE	ELEVATION	MAP ID
DPR-CA	Listed	0.22 miles SW	12 ft (5 ft lower than site)	11
SITE NAME			MAPS	ID
COURSECO INC.			1 , 2 , 3	39696
ADDRESS			CITY	ZIP
1670 CORPORATE CIR SUITE 201			PETALUMA	94954
DETAILS				
License No: 39696 Type: Pest control business branch County: MONTEREY Issued or Renewed Date: 1/1/2015 Expiration Date: 12/31/2016				

DATABASE	STATUS	DISTANCE	ELEVATION	MAP ID
DPR-CA	Listed	0.22 miles SW	12 ft (5 ft lower than site)	11
SITE NAME			MAPS	ID
COURSECO INC.			1 , 2 , 3	39698
ADDRESS			CITY	ZIP
1670 CORPORATE CIR SUITE 201			PETALUMA	94954
DETAILS				
License No: 39698 Type: Pest control business branch County: SANTA CLARA Issued or Renewed Date: 1/1/2015 Expiration Date: 12/31/2016				

DATABASE	STATUS	DISTANCE	ELEVATION	MAP ID
DPR-CA	Listed	0.22 miles SW	12 ft (5 ft lower than site)	11
SITE NAME			MAPS	ID
COURSECO INC.			1 , 2 , 3	39700
ADDRESS			CITY	ZIP
1670 CORPORATE CIR SUITE 201			PETALUMA	94954
DETAILS				
License No: 39700 Type: Pest control business branch County: SONOMA Issued or Renewed Date: 1/1/2015 Expiration Date: 12/31/2016				

DATABASE	STATUS	DISTANCE	ELEVATION	MAP ID
DPR-CA	Listed	0.22 miles SW	12 ft (5 ft lower than site)	11
SITE NAME			MAPS	ID
COURSECO INC.			1 , 2 , 3	39695
ADDRESS			CITY	ZIP
1670 CORPORATE CIR SUITE 201			PETALUMA	94954
DETAILS				
License No: 39695 Type: Pest control business branch County: NAPA Issued or Renewed Date: 1/1/2015 Expiration Date: 12/31/2016				

DATABASE	STATUS	DISTANCE	ELEVATION	MAP ID
NPL-R9-US	Listed	0.22 miles E	N/A	A1
SITE NAME			MAPS	ID
Not Reported by Agency			6	176
ADDRESS			CITY	ZIP
Not Reported by Agency			PETALUMA	94952
DETAILS				
<p> Cerclis ID: CAD981171523 NPL Name: SOLA OPTICAL USA, INC. Sub Area Name: Not Reported Boundary Type: Extent of Contamination Federal Facility Status: Private Site COMMENTS: Not Reported COUNTY: SONOMA SOURCE: SFUND-RMP Category Description Code: MP Category Description: Manufacturing - Processing - Maintenance Site sub-category: OT Site sub-category description: Other NPL Status Code: F NPL Status Desc: Currently on the Final NPL Site Status: Construction Completed Human Exposure Status: Current Human Exposure Controlled </p>				

DATABASE	STATUS	DISTANCE	ELEVATION	MAP ID
Air-CA	Listed	0.24 miles SE	14 ft (3 ft lower than site)	12
SITE NAME			MAPS	ID
ROTORK CONTROLS INC			1 , 2 , 3	BAY AQMD-BA-13275
ADDRESS			CITY	ZIP
2180 SO MCDOWELL BLVD, SUITE B			PETALUMA	94954

DETAILS

Toxic Facility Information

Agency ID Desc: The first portion is the Air Quality District, the second portion is the County, the last is the Facility ID

Facility ID: 13275

Database Year: 2015

Air Basin: SF

County Code: 49

District Code: BA

District: BAY AREA AQMD

Facility SIC Code: 3593

COID: SON

Prioritization Thresholds: Not Reported

Health Risk Assessment (HRA): Not Reported

Non-Cancer Chronic Hazard Index: Not Reported

Non-Cancer Acute Hazard Index: Not Reported

CHAPIS: Not Reported

CERR Code: Not Reported

Pollutant Information

: Not Reported

DATABASE	STATUS	DISTANCE	ELEVATION	MAP ID
Cal-Eval-Hist	Listed	0.28 miles NW	18 ft (1 ft higher than site)	13
SITE NAME			MAPS	ID
ROYAL TALLOW & SOAP COMPANY			1 , 3	49280006
ADDRESS			CITY	ZIP
2592 LAKEVILLE HIGHWAY			PETALUMA	94952

DETAILS

URL: http://www.envirostor.dtsc.ca.gov/public/profile_report.asp?global_id=49280006
 Envirostor ID: 49280006
 County: SONOMA
 Site Type: Historical
 Site Type Detailed: * Historical
 Acres: Not Reported
 APN: NONE SPECIFIED
 National Priorities List: NO
 Lead Agency: NONE SPECIFIED
 Project Manager: Not Reported
 Supervisor: Referred - Not Assigned
 Division Branch: Cleanup Berkeley
 Site Code: Not Reported
 Assembly: 10
 Senate: 03
 Congressional District: 02
 Special Program: * Rural County Survey Program
 Status: Refer: RWQCB
 Status Date: Not Reported
 Past Uses: NONE SPECIFIED
 Restricted Use: NO
 Funding: Not Reported
 Regulatory Agencies Involved: NONE SPECIFIED
 Potential Contamination of Concern: NONE SPECIFIED
 Confirmed Contamination of Concern: NONE SPECIFIED
 Potential Media Affected: NONE SPECIFIED
 Site MGMT REQ: NONE SPECIFIED

[More Details Link](#)

DATABASE	STATUS	DISTANCE	ELEVATION	MAP ID
CERCLIS-Archived-US	NFR	0.28 miles NW	18 ft (1 ft higher than site)	13
SITE NAME			MAPS	ID
DARLING-DELAWARE ROYAL TALLOW			1 , 3	CAD046515599
ADDRESS			CITY	ZIP
2592 LAKEVILLE HWY			PETALUMA	94952

DETAILS

Program and Facility Information
 EPA ID: CAD046515599
 Site ID: 903537
 Region: 9
 County: SONOMA
 Street Address 2: Not Reported
 Congressional District: 1
 FIPS Code: 6097
 NPL Status: Not on the NPL
 Federal Facility?: N
 Non NPL Status: NFRAP-Site does not qualify for the NPL based on existing information
 Agency Provided Latitude: 38.403333
 Agency Provided Longitude: -122.743333

Additional Information
 Site ID: 903537
 Region Code: 9
 Site Parent ID: Not Reported
 Parent Site Name: Not Reported
 RAT Code: DS
 Action Code ID: 1
 Action Short Name: DISCVRY
 Start Date: Not Reported
 Completion Date: 12/1/1988
 Lead Type: EPA Fund
 Action Qualifier: Not Reported

[More Details Link](#)

DATABASE	STATUS	DISTANCE	ELEVATION	MAP ID
Historical-CA	Listed	0.28 miles NW	18 ft (1 ft higher than site)	13
SITE NAME			MAPS	ID
ROYAL TALLOW & SOAP COMPANY			1 , 3	49280006
ADDRESS			CITY	ZIP
2592 LAKEVILLE HIGHWAY			PETALUMA	94952

DETAILS

URL: http://www.envirostor.dtsc.ca.gov/public/profile_report.asp?global_id=49280006
 Envirostor ID: 49280006
 County: SONOMA
 Program Type: HISTORICAL
 Status: REFER: RWQCB
 Status Date: 5/27/1994
 Site Code: Not Reported
 Agency Provided Latitude: 38.23083333
 Agency Provided Longitude: -122.5825

DATABASE	STATUS	DISTANCE	ELEVATION	MAP ID
LUST-Open-CA	Open - Site Assessment	0.28 miles NW	18 ft (1 ft higher than site)	13
SITE NAME			MAPS	ID
Royal Tallow & Soap Co. (former)			1 , 3	T0609700905
ADDRESS			CITY	ZIP
2592 Lakeville Hwy			Petaluma	94952

DETAILS

Sites Details

URL: http://geotracker.waterboards.ca.gov/profile_report.asp?global_id=T0609700905

Global ID: T0609700905

Case Type: LUST Cleanup Site

Status: Open - Site Assessment

Status Date: 12/9/2015 0:00

Lead Agency: SONOMA COUNTY LOP

Case Worker: JGM

Local Agency: SONOMA COUNTY LOP

RB Case Number: 49-0142

Loc Case Number: 1359

File Location: Local Agency

Potential Contaminants of Concern: Gasoline

Potential Media of Concern: Other Groundwater (uses other than drinking water)

Site History: Site was closed in 2004. AEI Consultant's "Phse II Subsurface Investigation Report date September 2, 2014 indicates soil and groundwater contamination that greatly exceeds the levels when the site was closed in 2004. The site is reopened as of 12/9/15.

Agency Provided Latitude: 38.23079452

Agency Provided Longitude: -122.6061744

MTBE/Region Details

: Not Reported

Regulatory Activites Details

Action Date: 2015-12-09 00:00:00

Action Type: ENFORCEMENT

Action: Notice of Responsibility

Action Date: 2015-12-09 00:00:00

[More Details Link](#)

DATABASE	STATUS	DISTANCE	ELEVATION	MAP ID
SWIS-CA	Listed	0.28 miles NW	18 ft (1 ft higher than site)	13
SITE NAME			MAPS	ID
Former Royal Tallow and Soap Facility			1 , 3	49-CR-0042
ADDRESS			CITY	ZIP
2592 Lakeville Highway			Petaluma	

DETAILS

Facility and Operator Information

URL: <http://www.calrecycle.ca.gov/SWFacilities/Directory/49-CR-0042/Detail/>

SWIS Number: 49-CR-0042

Agency Provided Latitude: 38.22993

Agency Provided Longitude: -122.60533

GIS Source: Map

County: Sonoma

Operator: Darling International, Inc.

Operator Phone Number: 2147170300

Operator Address: Bill McMurtry

Operator City: Irving

Operator State: TX

Operator Zip: 75038

Land Use Name: Not Reported

Permit Date: Not Reported

Permit Status: Not Reported

Owner Information

Owner Name: Baywood LLC

Owner Phone Number: 7075785344

Owner Address1: Larry Wasem

Owner Address2: 414 Aviation Blvd.

Owner City: Santa Rosa

Owner State: CA

Owner Zip: 95403

[More Details Link](#)

DATABASE	STATUS	DISTANCE	ELEVATION	MAP ID
UST-Priority-CA	Listed	0.28 miles NW	18 ft (1 ft higher than site)	13
SITE NAME			MAPS	ID
ROYAL TALLOW & SOAP COMPANY			1 , 3	6550
ADDRESS			CITY	ZIP
2592 LAKEVILLE HWY			PETALUMA	94952

DETAILS

Facility Information
 Global ID: 6550
 Claim Number: T0609700905
 County: Sonoma
 Priority: D
 Rank: 370
 Report Date: 6/30/1989
 Stop Date: 6/30/1989
 Discovered Date: 6/30/1989
 Claimant: DARLING-DELAWARE COMPANY, INC.
 Lead Agency: SONOMA COUNTY LOP
 Regional Boar
 GIS Information
 Agency Provided Longitude: -122.6061744
 Agency Provided Latitude: 38.23079452

DATABASE	STATUS	DISTANCE	ELEVATION	MAP ID
Cal-Superfund-Other	Listed	0.29 miles NE	33 ft (16 ft higher than site)	14
SITE NAME			MAPS	ID
SOLA OPTICAL USA, INC.			1 , 3	49300001
ADDRESS			CITY	ZIP
3600 LAKEVILLE HWY			PETALUMA	94954

DETAILS

URL: http://www.envirostor.dtsc.ca.gov/public/profile_report.asp?global_id=49300001
 Envirostor ID: 49300001
 County: SONOMA
 Site Type: Federal Superfund
 Site Type Detailed: State Response or NPL
 Acres: Not Reported
 APN: NONE SPECIFIED
 National Priorities List: YES
 Lead Agency: US EPA
 Project Manager: Not Reported
 Supervisor: Referred - Not Assigned
 Division Branch: Cleanup Berkeley
 Site Code: 200129
 Assembly: 10
 Senate: 03
 Congressional District: 02
 Special Program: * Rural County Survey Program
 Status: Refer: RWQCB
 Status Date: Not Reported
 Past Uses: NONE SPECIFIED
 Restricted Use: NO
 Funding: Responsible Party
 Regulatory Agencies Involved: US EPA
 Potential Contamination of Concern: NONE SPECIFIED
 Confirmed Contamination of Concern: NONE SPECIFIED
 Potential Media Affected: NONE SPECIFIED
 Site MGMT REQ: NONE SPECIFIED

[More Details Link](#)

DATABASE	STATUS	DISTANCE	ELEVATION	MAP ID
Controls-US	Listed	0.29 miles NE	33 ft (16 ft higher than site)	14
SITE NAME			MAPS	ID
SOLA OPTICAL USA, INC.			1 , 3	0902280
ADDRESS			CITY	ZIP
3600 LAKEVILLE HWY			PETALUMA	94952

DETAILS

Site ID: 0902280
 Site EPA ID: CAD981171523
 Address 2: Not Reported
 Action: ROD Amendment
 County: SONOMA
 Region: 09
 Type: Institutional Control
 ACT Code ID: 001
 Operable Unit Identifier: 01
 Act Actl Completion Date: 3/30/2007
 Act Curr Pln Completion Date: 6/30/2007
 Remediation Description: Groundwater
 Engineering Controls: Covenant

ACT Code ID: 001
 Operable Unit Identifier: 01
 Act Actl Completion Date: 3/30/2007
 Act Curr Pln Completion Date: 6/30/2007
 Remediation Description: Groundwater
 Engineering Controls: Groundwater use/well drilling regulation

ACT Code ID: 001
 Operable Unit Identifier: 01
 Act Actl Completion Date: 9/27/1991
 Act Curr Pln Completion Date: 9/30/1991
 Remediation Description: Groundwater
 Engineering Controls: Carbon Adsorption

[More Details Link](#)

DATABASE	STATUS	DISTANCE	ELEVATION	MAP ID
Delisted-NPL-US	Listed	0.29 miles NE	33 ft (16 ft higher than site)	14
SITE NAME			MAPS	ID
SOLA OPTICAL USA, INC.			1 , 3	CAD981171523
ADDRESS			CITY	ZIP
3600 LAKEVILLE HWY			PETALUMA	94952

DETAILS

Facility Information
 EPA ID: CAD981171523
 Site ID: 902280
 Region: 9
 County: SONOMA
 Congressional District: 06,2
 Address 2: Not Reported
 FIPS Code: 6097
 Federal Facility?: N
 Type of NPL: Deleted from the Final NPL
 Non-NPL Status: Not Reported
 Agency Provided Latitude: 38.2332
 Agency Provided Longitude: -122.5931

Deleted NPL Information
 Deleted Date: 10/31/2013 4:00:00 AM

Final NPL Information
 : Not Reported
 Historic Information
 URL: Note: this link does not work for NPL sites: <http://cumulis.epa.gov/supercpad/cursites/csitinfo.cfm?id=0902280>
 Site ID: 0902280
 EPA ID: CAD981171523
 Federal Facility?: Not a Federal Facility
 NPL Status: Currently on the Final NPL

[More Details Link](#)

DATABASE	STATUS	DISTANCE	ELEVATION	MAP ID
ROD-US	Listed	0.29 miles NE	33 ft (16 ft higher than site)	14
SITE NAME			MAPS	ID
SOLA OPTICAL USA, INC.			1 , 3	CAD981171523
ADDRESS			CITY	ZIP
3600 LAKEVILLE HWY			PETALUMA	94952

DETAILS

URL: <http://cfpub.epa.gov/superrods/index.cfm?fuseaction=main.search>
 Collection URL: Not Reported
 EPA ID: CAD981171523
 Collection ID: Not Reported
 Collection Description: Not Reported
 Region: 09
 County: SONOMA
 Address 2: Not Reported
 Agency Provided Longitude: -122.5931
 Agency Provided Latitude: 38.2332
 Sequence ID: 001
 Action Completion Date: 09/27/1991
 Action Name: RECORD OF DECISION
 Operable Unit Name: OVERALL SITE
 NPL Status: Currently on the Final NPL
 NON NPL Status: Not Reported

Sequence ID: 001
 Action Completion Date: 03/30/2007
 Action Name: RECORD OF DECISION AMENDMENT
 Operable Unit Name: OVERALL SITE
 NPL Status: Currently on the Final NPL
 NON NPL Status: Not Reported

DATABASE	STATUS	DISTANCE	ELEVATION	MAP ID
UST-Priority-CA	Listed	0.35 miles W	18 ft (1 ft higher than site)	15
SITE NAME			MAPS	ID
PETALUMA #703			1 , 3	6899
ADDRESS			CITY	ZIP
2601 LAKEVILLE HWY			PETALUMA	94952

DETAILS

Facility Information
 Global ID: 6899
 Claim Number: T0609700955
 County: Sonoma
 Priority: D
 Rank: 563
 Report Date: 6/8/1987
 Stop Date: 9/26/1986
 Discovered Date: 5/12/1987
 Claimant: TESORO REFINING & MARKETING COMPANY LLC
 Lead Agency: SONOMA COUNTY LOP
 Regio
 GIS Information
 Agency Provided Longitude: -122.6040776
 Agency Provided Latitude: 38.23403595

DATABASE	STATUS	DISTANCE	ELEVATION	MAP ID
ALLFACS-IL	Listed	0.4 miles SE	17 ft (0 ft higher than site)	16
SITE NAME			MAPS	ID
TEGAL CORP			1 , 3	9060975226
ADDRESS			CITY	ZIP
2201 S MCDOWELL BLVD			PETALUMA	94953

DETAILS

URL: <http://epadata.epa.state.il.us/land/inventory/deepSeids.asp?B1=9060975226&strInvNo=9060975226>
 LatDD: Not Reported
 LonDD: Not Reported
 Loc PO Box: Not Reported
 Loc Phone: 7077655615
 Loc Contact: DEBI CORBELLE
 Loc Mail: Not Reported
 Owner Name: Not Reported
 Owner Street: Not Reported
 Owner PO Box: Not Reported
 Owner City: Not Reported
 Owner State: Not Reported
 Own Zip: Not Reported
 Owner Phone: Not Reported
 Owner Contact: Not Reported
 Owner Mail: Not Reported
 Operator Name: Not Reported
 Operator Street: Not Reported
 Operator PO Box: Not Reported
 Operator City: Not Reported
 Operator State: Not Reported
 Operator Zip: Not Reported
 Operator Phone: Not Reported
 Operator Contact: Not Reported
 Operator Mailing Indicator: Not Reported
 USEPA ID Number: Not Reported
 SICCode: Not Reported

[More Details Link](#)

DATABASE	STATUS	DISTANCE	ELEVATION	MAP ID
ALLFACS-IL	Listed	0.47 miles E	32 ft (15 ft higher than site)	17
SITE NAME			MAPS	ID
FIREMANS FUND			1 , 3	9060975200
ADDRESS			CITY	ZIP
3700 LAKEVILLE HWY			PETALUMA	94952

DETAILS

URL: <http://epadata.epa.state.il.us/land/inventory/deepSeids.asp?B1=9060975200&strInvNo=9060975200>
 LatDD: Not Reported
 LonDD: Not Reported
 Loc PO Box: Not Reported
 Loc Phone: 7077784192
 Loc Contact: MELVILLE HUGHES
 Loc Mail: Not Reported
 Owner Name: Not Reported
 Owner Street: Not Reported
 Owner PO Box: Not Reported
 Owner City: Not Reported
 Owner State: Not Reported
 Own Zip: Not Reported
 Owner Phone: Not Reported
 Owner Contact: Not Reported
 Owner Mail: Not Reported
 Operator Name: Not Reported
 Operator Street: Not Reported
 Operator PO Box: Not Reported
 Operator City: Not Reported
 Operator State: Not Reported
 Operator Zip: Not Reported
 Operator Phone: Not Reported
 Operator Contact: Not Reported
 Operator Mailing Indicator: Not Reported
 USEPA ID Number: Not Reported
 SICCode: Not Reported

[More Details Link](#)

RECORDS SOURCES SEARCHED

Air-CA

Air Permits with Emissions

Category: ERS Supplemental Govt Sources

Description: This database contains permitted facilities that report to the ARB by the different Air Quality Districts.

Agency: California Air Resources Board

Phone Number: 9163222990

Date last updated: 7/17/2015

Date last checked: 5/19/2015

Distance searched: 0.25 miles

Sites:

RNM PROPERTIES

ROTORK CONTROLS INC

MapID: [9](#) Listed

MapID: [12](#) Listed

AIR-DIST-CA

Air Pollution Control District

Category: ERS Supplemental Govt Sources

Description: This database contains air permitted facilities as reported by various Air Quality and Air Pollution Control Districts in California.

Antelope Valley AQMD: (661) 723-8070

Butte AQMD: (530) 332-9400

Mariposa County APCD: (209) 966-2220

North Coast Unified AQMD: (707) 443-3093

Placer APCD: (530) 745-2330

Sacramento AQMD: (916) 874-4800

San Diego County APCD: (858) 586-2600

Santa Barbara APCD: (805) 961-8800

South Coast AQMD: (909) 396-2000

Agency: Local District Agencies

Phone Number: 7146698096

Date last updated: 8/14/2015

Date last checked: 7/31/2015

Distance searched: 0.25 miles

Sites:

None Found

ALLFACS-IL

All Facilities

Category: ERS Supplemental Govt Sources

Description: This database contains Bureau of Land Regulated facilities as reported by the Illinois Environmental Protection Agency.

Agency: Illinois Environmental Protection Agency

Phone Number: 2175243300

Date last updated: 1/15/2016

Date last checked: 11/20/2015

Distance searched: 0.5 miles

Sites:

TEGAL CORP

MapID: [16](#) Listed

FIREMANS FUND

MapID: [17](#) Listed

AST-CA

Aboveground Storage Tanks

Category: State/Tribal UST

Description: This database includes aboveground storage tanks previously maintained by the California EPA. The data is historic as AST's are now tracked by local county offices.

Agency: California Environmental Protection Agency

Phone Number: 9163232514

Date last updated: Historical Database

Date last checked: N/A

Distance searched: 0.25 miles

Sites:

Name not provided by Agency/Source

MapID: [10](#) Listed

BF-US

A Listing of Brownfields Sites

Category: Federal Brownfield

Description: This database contains a listing of Brownfields sites listed under the "Cleanups in My Community" program maintained by EPA.

Agency: U.S. Environmental Protective Agency

Phone Number: 2025662777

Date last updated: 11/25/2015

Date last checked: 11/12/2015

Distance searched: 0.5 miles

Sites:

None Found

BioFuel-US

Bio Diesel Fuel

Category: ERS Supplemental Govt Sources

Description: This database contains a listing of EPA Fuels Programs facilities.

Agency: U.S Environmental Protection Agency

Phone Number: 2023439303
Date last updated: 7/27/2015
Date last checked: 7/8/2015
Distance searched: 0.25 miles

Sites:
None Found

Cal-BZ-HazWaste-CA

Border Zone or Hazardous Waste Property

Category: State/Tribal ASTM Other

Description: This database identifies properties that went through the Border Zone Property or Hazardous Waste Property process of evaluation as reported by California Department of Toxic and Substance Control. Potential Border Zone properties are located within 2,000 feet of a significant disposal of hazardous waste; Hazardous Waste Property facilities/sites have a significant disposal of hazardous waste.

Agency: California Department of Toxic and Substance Control.

Phone Number: 9163233400

Date last updated: 1/29/2016

Date last checked: 1/13/2016

Distance searched: 0.5 miles

Sites:
None Found

Cal-CorAct-Closed-CA

Corrective Action Sites

Category: State/Tribal ASTM Other

Description: This database contains investigation or cleanup activities at Resource Conservation and Recovery Act (RCRA) or state-only hazardous waste reported by the California Department of Toxic and Substance Control.

Agency: California Department of Toxic and Substance Control.

Phone Number: 9163233400

Date last updated: 1/29/2016

Date last checked: 1/13/2016

Distance searched: 0.5 miles

Sites:
None Found

Cal-CorAct-Open-CA

Corrective Action Sites

Category: State/Tribal ASTM Other

Description: This database contains investigation or cleanup activities at Resource Conservation and Recovery Act (RCRA) or state-only hazardous waste reported by the California Department of Toxic and Substance Control.

Agency: California Department of Toxic and Substance Control.

Phone Number: 9163233400
Date last updated: 1/29/2016
Date last checked: 1/13/2016
Distance searched: 0.5 miles
Sites:
None Found

Cal-Eval-Hist

EnviroStor Database Evaluation History Listing

Category: State/Tribal Voluntary Cleanup Sites

Description: This database contains a listing of Historical Sites. Historical sites are Identified sites from an older database where no site type was identified. Most of these sites have a status of Referred or No Further Action. DTSC is working to clean up this data by identifying an appropriate site type for each Historic Site.

Agency: California Department of Toxic Substances Control

Phone Number: 9163233400

Date last updated: 1/29/2016

Date last checked: 1/13/2016

Distance searched: 0.5 miles

Sites:

ROYAL TALLOW & SOAP COMPANY

MapID: [13](#) Listed

Cal-Eval-Hist-NFA

EnviroStor Database Evaluation History NFA Listing

Category: State/Tribal Voluntary Cleanup Sites

Description: This database contains a listing of Historical sites from older database where no site type was identified. These particular sites have received No Further Action.

Agency: California Department of Toxic Substances Control

Phone Number: 9163233400

Date last updated: 10/2/2015

Date last checked: 1/13/2016

Distance searched: 0.5 miles

Sites:

None Found

Cal-Military-Active

EnviroStor Database Military Active Listing

Category: State/Tribal Voluntary Cleanup Sites

Description: This database contains a listing Military sites including open and closed bases and Former Used Defense Sites. Active sites are those with confirmed or unconfirmed releases and where DTSC is involved in investigation and/or remediation, either in a lead or support capacity.

Agency: California Department of Toxic Substances Control

Phone Number: 9163233400

Date last updated: 1/29/2016

Date last checked: 1/13/2016

Distance searched: 1 mile

Sites:

None Found

Cal-Military-NFA

EnviroStor Database Military NFA Listing

Category: State/Tribal Voluntary Cleanup Sites

Description: This database contains a listing of Military sites including open and closed bases and Former Used Defense Sites. The confirmed or unconfirmed releases have been cleaned up and the case has received No Further Action.

Agency: California Department of Toxic Substances Control

Phone Number: 9163233400

Date last updated: 1/29/2016

Date last checked: 1/13/2016

Distance searched: 0.5 miles

Sites:

None Found

Cal-Military-Other

EnviroStor Database Military Other Listing

Category: State/Tribal Voluntary Cleanup Sites

Description: This database contains a listing of Military sites including open and closed bases and Former Used Defense Sites.

Agency: California Department of Toxic Substances Control

Phone Number: 9163233400

Date last updated: 1/29/2016

Date last checked: 1/13/2016

Distance searched: 1 mile

Sites:

None Found

Cal-School-Active

EnviroStor Database School Active Listing

Category: State/Tribal Voluntary Cleanup Sites

Description: This database contains a listing of proposed and existing school sites that are being evaluated by DTSC for possible hazardous materials contamination.

Agency: California Department of Toxic Substances Control

Phone Number: 9163233400

Date last updated: 1/29/2016

Date last checked: 1/13/2016

Distance searched: 0.5 miles

Sites:

None Found

Cal-School-NFA

EnviroStor Database School NFA Listing

Category: State/Tribal Voluntary Cleanup Sites

Description: This database contains a listing of proposed and existing school sites that are being evaluated by DTSC for possible hazardous materials contamination. These particular cases have now received a No Further Action.

Agency: California Department of Toxic Substances Control

Phone Number: 9163233400

Date last updated: 1/29/2016

Date last checked: 1/13/2016

Distance searched: 0.5 miles

Sites:

None Found

Cal-School-Other

EnviroStor Database School Other Listing

Category: State/Tribal Voluntary Cleanup Sites

Description: This database contains a listing of proposed and existing school sites that are being evaluated by DTSC for possible hazardous materials contamination.

Agency: California Department of Toxic Substances Control

Phone Number: 9163233400

Date last updated: 1/29/2016

Date last checked: 1/13/2016

Distance searched: 0.5 miles

Sites:

None Found

Cal-State-Response-Active

EnviroStor Database Superfund Other Listing

Category: State/Tribal NPL

Description: This database contains a listing of State Response Active sites. These sites are confirmed release sites where DTSC is involved in remediation, either in a lead or oversight capacity. These confirmed release sites are generally high priority and high potential risk.

Agency: California Department of Toxic Substances Control

Phone Number: 9163233400

Date last updated: 1/29/2016

Date last checked: 1/13/2016

Distance searched: 1 mile

Sites:

None Found

Cal-State-Response-NFA**EnviroStor Database State Response NFA Listing****Category:** State/Tribal NPL**Description:** This database contains a listing of State Response Sites. These sites are confirmed release sites where DTSC is involved in remediation, either in a lead or oversight capacity. These particular cases have now received No Further Action.**Agency:** California Department of Toxic Substances Control**Phone Number:** 9163233400**Date last updated:** 1/29/2016**Date last checked:** 1/13/2016**Distance searched:** 0.5 miles**Sites:**

None Found

Cal-State-Response-Other**EnviroStor Database State Response Other Listing****Category:** State/Tribal NPL**Description:** This database contains a listing of State Response Sites. These sites are confirmed release sites where DTSC is involved in remediation, either in a lead or oversight capacity. These confirmed release sites are generally high-priority and high potential risk.**Agency:** California Department of Toxic Substances Control**Phone Number:** 9163233400**Date last updated:** 1/29/2016**Date last checked:** 1/13/2016**Distance searched:** 0.5 miles**Sites:**

None Found

Cal-Superfund-Active**BEAP****Category:** State/Tribal CERCLIS Equivalent**Description:** This database contains a listing of Federal Superfund Sites identified by the U.S. EPA where the DTSC is actively involved, either in a lead or support capacity, in the investigation and/or remediation currently in progress.**Agency:** California Department of Toxic Substances Control**Phone Number:** 9163233400**Date last updated:** 1/29/2016**Date last checked:** 1/13/2016**Distance searched:** 1 mile**Sites:**

None Found

Cal-Superfund-NFA**EnviroStor Database Superfund NFA Listing**

Category: State/Tribal CERCLIS Equivalent

Description: This database contains a listing of Federal Superfund Sites identified by the U.S. EPA where the DTSC is actively involved, either in a lead or support capacity in the investigation and/or remediation currently in progress. These particular cases have now received No Further Action.

Agency: California Department of Toxic Substances Control

Phone Number: 9163233400

Date last updated: 1/29/2016

Date last checked: 1/13/2016

Distance searched: 1 mile

Sites:

None Found

Cal-Superfund-Other

EnviroStor Database Superfund Other Listing

Category: State/Tribal CERCLIS Equivalent

Description: This database contains a listing of Federal Superfund Sites identified by the U.S. EPA where DTSC is actively involved, either in a lead or support capacity in the investigation and/or remediation currently in progress.

Agency: California Department of Toxic Substances Control

Phone Number: 9163233400

Date last updated: 1/29/2016

Date last checked: 1/13/2016

Distance searched: 1 mile

Sites:

SOLA OPTICAL USA, INC.

MapID: [14](#) Listed

Cal-TierPer-CA

Tiered Permits

Category: ERS Supplemental Govt Sources

Description: This database contains facilities with a Tiered Permit reported by the California Department of Toxic and Substance Control. These facilities manage waste not regulated under RCRA, but regulated as a hazardous waste by the State of California. These facilities include, but are not limited to recyclers, oil transfer stations, and precious metals recyclers.

Agency: California Department of Toxic and Substance Control.

Phone Number: 9163233400

Date last updated: 1/29/2016

Date last checked: 1/13/2016

Distance searched: 0.25 miles

Sites:

None Found

Cal-VCP-Active

EnviroStor Database VCP Active Listing

Category: State/Tribal Voluntary Cleanup Sites

Description: This database contains a listing of sites with either confirmed or unconfirmed releases, and the project proponents have requested that DTSC oversee evaluation, investigation, and/or cleanup activities and have agreed to provide coverage for DTSC's costs.

Agency: California Department of Toxic Substances Control

Phone Number: 9163233400

Date last updated: 2/1/2016

Date last checked: 1/13/2016

Distance searched: 0.5 miles

Sites:

None Found

Cal-VCP-NFA

EnviroStor Database VCP NFA Listing

Category: State/Tribal Voluntary Cleanup Sites

Description: This database contains a listing of sites where the confirmed or unconfirmed releases have been cleaned up and have been reported as receiving No Further Action.

Agency: California Department of Toxic Substances Control

Phone Number: 9163233400

Date last updated: 2/1/2016

Date last checked: 1/13/2016

Distance searched: 0.5 miles

Sites:

None Found

Cal-VCP-Other

EnviroStor Database VCP Other Listing

Category: State/Tribal Voluntary Cleanup Sites

Description: This database contains a listing of sites with either confirmed or unconfirmed releases, and the project proponents have requested that DTSC oversee evaluation, investigation, and/or cleanup activities and have agreed to provide coverage for DTSC's costs.

Agency: California Department of Toxic Substances Control

Phone Number: 9163233400

Date last updated: 2/1/2016

Date last checked: 1/13/2016

Distance searched: 0.5 miles

Sites:

None Found

CBF-CA

Considered Brownfield Sites

Category: State/Tribal ASTM Other

Description: This database contains facilities that are considered Brownfields reported by the State Waster Resource Controls Board.

Agency: State Waster Resource Controls Board

Phone Number: 9163237905

Date last updated: 1/20/2016

Date last checked: 1/14/2016

Distance searched: 0.5 miles

Sites:

None Found

CDL-CA

Clandestine Drug Labs

Category: ERS Supplemental Govt Sources

Description: This database contains a listing of Clandestine Drug Lab locations. This listing includes active and inactive cases, as well as, labs that need maintenance.

Agency: California Department of Toxic Substances Control

Phone Number: 9162556572

Date last updated: 5/26/2015

Date last checked: 5/19/2015

Distance searched: 0.063 miles

Sites:

None Found

CDL-US

National Clandestine Drug Lab Register

Category: ERS Supplemental Govt Sources

Description: National Clandestine Drug Lab Register. This database contains a listing of addresses of some locations where law enforcement agencies reported they found chemicals or other items that indicated the presence of either clandestine drug laboratories or dumpsites.

Agency: Unites States Drug Enforcement Administration

Phone Number: 2023071000

Date last updated: 7/28/2015

Date last checked: 7/8/2015

Distance searched: 0.063 miles

Sites:

None Found

CERCLIS-Archived-US

CERCLIS sites that have been archived

Category: Federal CERCLIS NFRAP

Description: This database contains a listing of Archived CERCLIS sites. The Archive designation means that assessment at a site has been completed and EPA has determined no steps will be taken to designate the site as a priority by listing it on the National Priorities List (NPL). No further remedial action is planned for these sites under the Superfund Program.

Agency: United States Environmental Protection Agency

Phone Number: 8004249346

Date last updated: 12/2/2015
Date last checked: 11/10/2015
Distance searched: 0.5 miles

Sites:
DARLING-DELAWARE ROYAL TALLOW

MapID: [13](#) NFR

CERCLIS-US

Comprehensive Environmental Response, Compensation, and Liability Information System

Category: Federal CERCLIS

Description: CERCLIS is the Comprehensive Environmental Response, Compensation, and Liability Information System. CERCLIS contains information on hazardous waste sites, potential hazardous waste sites, and remedial activities across the nation, including sites that are on the National Priorities List (NPL) or being considered for the NPL. This database contains a listing of NPL Sites.

Agency: United States Environmental Protection Agency

Phone Number: 8004249346

Date last updated: 9/15/2015

Date last checked: 11/10/2015

Distance searched: 0.5 miles

Sites:
None Found

CHMIRS-CA

California Hazardous Material Incident Report System

Category: Emergency Release Reports

Description: This database contains California's Haz Mat spill notifications reported to the California Office of Emergency Service.

Agency: Governor's Office of Emergency Service

Phone Number: 9168458768

Date last updated: 9/29/2015

Date last checked: 1/27/2016

Distance searched: 0.063 miles

Sites:
None Found

CHWF-CA

Commercial Offsite Hazardous Waste Facilities

Category: ERS Supplemental Govt Sources

Description: This list contains Commercial Recycling Facilities that accept hazardous materials/waste such as: Batteries, Plastics, Oil, Lamps, Metals, Paint related waste etc. Some of the facilities listed handle more than one material. For more information on the facility go to the Facility website listed on the details section.

Agency: Department of Toxic Substance Control

Phone Number: 8777869427

Date last updated: 5/29/2015

Date last checked: 5/19/2015

Distance searched: 0.5 miles

Sites:

None Found

City-AST-CA

Underground Storage Tanks

Category: State/Tribal UST

Description: This database contains registered Aboveground Storage Tanks reported by city agencies. The following is contact information for the respective cities:

Alameda, Union City: 510-567-6704

Alameda, Hayward City: 510 583-4924

Alameda, San Leandro City: 510-577-3401

Agency: Local City Agencies

Phone Number: 7146698096

Date last updated: 2/3/2016

Date last checked: 2/1/2016

Distance searched: 0.25 miles

Sites:

None Found

City-CUPA-CA

Certified Unified Program Agency

Category: State/Tribal ASTM Other

Description: The records in this database come from city CUPA listings. The CUPA program provides oversight for the following statewide environmental programs: Hazardous Waste, Hazardous Materials Business Plan, California Release Prevention Program, UST, AST, Onsite Hazardous Waste Treatment. The following is contact information for the respective CUPA cities:

Alameda, Union City: (510) 675-5367

Alameda, San Leandro City: (510) 577-3401

Alameda, Hayward City: (510) 583-4924

Sonoma, Santa Rosa City: (707) 543-3537

Sonoma, Healdsburg City: (707) 431-3125

Sonoma, Petaluma City: (707) 778-4389

Sonoma, Sebastopol City: (707) 431-3125

Agency: Local City Agencies

Phone Number: 7146698096

Date last updated: 2/3/2016

Date last checked: 2/1/2016

Distance searched: 0.25 miles

Sites:

Rotork Controls Inc.

Terminx

Dharma Trading Company

MapID: [1](#) Listed

MapID: [2](#) Listed

MapID: [3](#) Listed

PRS Stainless Fabrication	MapID: 4	Listed
Alcatel-Lucent USA	MapID: 6	Listed
The Racers Group	MapID: 7	Listed
DISH Network Petaluma	MapID: 8	Listed
Petaluma Poultry Processing	MapID: 10	Listed

City-Others-CA

Various City Files

Category: State/Tribal ASTM Other

Description: This database contains facilities reported by city agencies. Respective database/listing name is mentioned in the details section of the occurrence.

Santa Clara – San Jose City: 408-535-7694

Agency: Local City Agencies

Phone Number: 7146698096

Date last updated: 9/23/2015

Date last checked: 9/1/2015

Distance searched: 0.25 miles

Sites:

None Found

City-UST-CA

Underground Storage Tanks

Category: State/Tribal UST

Description: This database contains registered Underground Storage Tanks reported by city agencies. The following is contact information for the respective cities:

Alameda, Union City: 510-567-6704

Alameda, Berkeley City: 510-567-6704

Alameda, Hayward City: 510 583-4924

Alameda, San Leandro City: 510-577-3401

Los Angeles, El Segundo City: 310-524-2242

Los Angeles, Long Beach City: 562-570-4285

Los Angeles, Torrance City: 310-618-2872

Sonoma, Santa Rosa City: 707-565-6571

Kern, Bakersfield City: 661-862-8748

Agency: Local City Agencies

Phone Number: 7146698096

Date last updated: 2/3/2016

Date last checked: 2/1/2016

Distance searched: 0.25 miles

Sites:

None Found

Coal-Ash-Dams-US

Coal Ash Contaminated Sites and Hazard Dams

Category: ERS Supplemental Govt Sources

Description: This database contains coal ash contaminated sites and hazard dams. Coal combustion waste sites have contaminated groundwater, wetlands, and rivers. The U.S. EPA rates coal ash ponds according to a National Inventory of Dams criteria that categorizes the ponds by the damage that would occur in the event of a dam failure. This database contains High Hazard and Significant Hazard dams.

Agency: EarthJustice

Phone Number: 8005846460

Date last updated: 10/20/2015

Date last checked: 10/12/2015

Distance searched: 0.5 miles

Sites:

None Found

Controls-CA

Calsites with Deed Restrictions or other Controls

Category: State/Tribal Inst/Eng Controls

Description: A deed restricted site is a property where DTSC has placed limits or requirements on future use of the property due to varying levels of cleanup possible, practical, or necessary at the site. The DTSC Site Mitigation and Brownfield's Reuse Program (SMBRP) list includes sites cleaned up under the program's oversight and generally does not include current or former hazardous waste facilities that required a hazardous waste facility permit. The list represents deed restrictions that are active. Some sites have multiple deed restrictions. Not all deed restrictions are available at this time.

Agency: California Department of Toxic Substances Control

Phone Number: 9162553745

Date last updated: 1/28/2016

Date last checked: 1/13/2016

Distance searched: 0.5 miles

Sites:

None Found

Controls-RCRA-US

Federal RCRA with Controls

Category: Federal Inst/Eng Controls

Description: This database contains RCRA facilities that have Inst/Eng Controls placed on them as identified by the EPA.

Agency: Environmental Protection Agency

Phone Number: 8004249346

Date last updated: 9/29/2015

Date last checked: 9/16/2015

Distance searched: 0.5 miles

Sites:

None Found

Controls-US**Controls List****Category:** Federal Inst/Eng Controls**Description:** This database contains a listing of Voluntary Action Program Sites with Engineering Controls and/or Institutional Controls placed on them and were identified by the Environmental Protection Agency.**Agency:** Environmental Protection Agency**Phone Number:** 8004249346**Date last updated:** 2/8/2016**Date last checked:** 2/8/2016**Distance searched:** 0.5 miles**Sites:**

SOLA OPTICAL USA, INC.

MapID: [14](#) Listed**CORTESE-CA****Cortese Hazardous Waste & Substances Sites List****Category:** State/Tribal ASTM Other**Description:** The Hazardous Waste and Substances Sites (Cortese) List. These sites are active or backlogged on remediation and may also be listed on other CA databases. The specific database type was done to comply with the California Environmental Quality Act.**Agency:** California Department of Toxic Substances Control**Phone Number:** 8007286942**Date last updated:** 1/28/2016**Date last checked:** 1/13/2016**Distance searched:** 0.25 miles**Sites:**

None Found

County-AST-CA**Aboveground Storage Tanks****Category:** State/Tribal UST**Description:** This database contains Aboveground Storage Tanks reported by county agencies in California. The following is contact information for the respective counties:

Amador: 209-223-6439

Contra Costa: 925-335-3200

Del Norte: 707-465-0426

Imperial: 760-352-0381

Lake: 707-263-1164

Mendocino: 707-234-6625

Merced: 209-381-1100

Mono: 760-924-1830

Napa: 707-253-4471

Orange: 714-433-6000

Placer: 530-745-2350

San Bernardino: 909-386-8400

San Joaquin: 209-468-3451

San Mateo: 650-372-6200

Sonoma: 707-565-1152

Sutter: 530-822-7400

Tuolumne: 209-533-5633

Trinity: 866-348-0028

Yolo: 530-666-8646

Agency: Local County Agencies

Phone Number: 7146698096

Date last updated: 2/3/2016

Date last checked: 2/1/2016

Distance searched: 0.25 miles

Sites:

None Found

County-BI-CA

Business Inventory

Category: ERS Supplemental Govt Sources

Description: This database contains Business Inventory listing reported by county agencies of California. List includes Hazardous Materials Business Plan, hazardous waste generators, and underground storage tanks

San Mateo: 650-372-6200

Agency: Local County Agencies

Phone Number: 7146698096

Date last updated: 8/14/2015

Date last checked: 7/31/2015

Distance searched: 0.25 miles

Sites:

None Found

County-Hist-CA

Historic County Listings

Category: State/Tribal ASTM Other

Description: This database contains historic databases reported by county agencies.

San Diego: 619-505-6921

Agency: Local County Agencies

Phone Number: 7146698096

Date last updated: Historical Database

Date last checked: N/A

Distance searched: 0.25 miles

Sites:

None Found

County-LUST-CA

Leaking Underground Storage Tanks

Category: State/Tribal LUST

Description: This database contains leaking underground storage tanks reported by county agencies in California. Either the reporting agency has not provided the status or the case has been referred to the SWRCB. The following is contact information for the respective counties:

Alameda: 510-567-6700

Riverside: 951 955-8980

San Joaquin: 209-468-3451

Sonoma: 707-565-6571

Stanislaus: 209-525-6700

Ventura: 805-654-2815

Agency: Local County Agencies

Phone Number: 7146698096

Date last updated: 9/23/2015

Date last checked: 9/1/2015

Distance searched: 0.5 miles

Sites:

None Found

County-LUST-Closed-CA

Leaking Underground Storage Tanks, Closed Cases

Category: State/Tribal LUST

Description: This database contains leaking underground storage tanks reported by county agencies in California. The following is contact information for the respective counties:

Alameda: 510-567-6700

Humboldt: 707-268-2212

Napa: 707-253-4471

Riverside: 951 955-8980

San Mateo: 650-372-6200

Santa Clara: 408-918-3400

Sonoma: 707-565-6571

Orange: 714-433-6000

San Diego: 858-505-6818

San Joaquin: 209-468-3451

Solano: 707-784-3314

Stanislaus: 209-525-6700

Tulare: 559-624-7419

Agency: Local County Agencies

Phone Number: 7146698096

Date last updated: 2/3/2016

Date last checked: 2/1/2016

Distance searched: 0.25 miles

Sites:

Stero Dishwashing Machine

Petaluma Poultry Process.

MapID: [4](#) Closed

MapID: [10](#) Closed

County-LUST-Open-CA

Leaking Underground Storage Tanks, Open Cases

Category: State/Tribal LUST

Description: This database contains leaking underground storage tanks reported by county agencies in California. The following is contact information for the respective counties:

Alameda: 510-567-6700

Humboldt: 707-268-2212

Napa: 707-253-4471

Riverside: 951 955-8980

San Mateo: 650-372-6200

Santa Clara: 408-918-3400

Sonoma: 707-565-6571

Orange: 714-433-6000

San Diego: 858-505-6818

San Joaquin: 209-468-3451

Solano: 707-784-3314

Stanislaus: 209-525-6700

Agency: Local County Agencies

Phone Number: 7146698096

Date last updated: 2/3/2016

Date last checked: 2/1/2016

Distance searched: 0.5 miles

Sites:

None Found

County-Others-CA

Various County Files

Category: State/Tribal ASTM Other

Description: This database contains facilities reported by county agencies. Respective database/listing name is mentioned in the details section of the occurrence.

Sacramento: 916-875-8484

San Joaquin: 209-468-3420

Ventura: 805-654-2815

Solano: 707-784-6765

Napa: 707-253-4471

Alameda: 510-567-6700

Placer: 530-745-2350

Contra Costa: 925-313-6636

San Bernardino: 909-386-8401

Riverside: 951-358-7018

Orange: 714-433-6000

Agency: Local County Agencies

Phone Number: 7146698096

Date last updated: 2/4/2016

Date last checked: 2/1/2016
Distance searched: 0.25 miles
Sites:
None Found

County-SLIC-Closed-CA

County SLIC Sites

Category: Emergency Release Reports

Description: This database contains SLIC sites reported by county agencies. The following is contact information for the respective counties:

Alameda: 510-567-6700

Solano: 707-784-6765

Agency: Local County Agencies

Phone Number: 7146698096

Date last updated: 9/23/2015

Date last checked: 9/1/2015

Distance searched: 0.25 miles

Sites:

None Found

County-SLIC-Open-CA

County SLIC Sites

Category: Emergency Release Reports

Description: This database contains SLIC sites reported by county agencies. The following is contact information for the respective counties:

Alameda: 510-567-6700

Solano: 707-784-6765

Agency: Local County Agencies

Phone Number: 7146698096

Date last updated: 9/23/2015

Date last checked: 9/1/2015

Distance searched: 0.5 miles

Sites:

None Found

County-SML-CA

County Site Mitigation Unit List

Category: State/Tribal ASTM Other

Description: This database contains sites listed by the Site Mitigation Unit program at various county agencies. The following is contact information for the respective counties:

Santa Barbara: 805-346-8359

Santa Cruz: 831-454-2761

Solano: 707-784-6765

Agency: Local County Agencies

Phone Number: 7146698096
Date last updated: 5/18/2015
Date last checked: 4/6/2015
Distance searched: 0.5 miles
Sites:
None Found

County-SWF-CA

County Solid Waste Facilities

Category: State/Tribal Landfill/Solid Waste

Description: This database contains a listing of solid waste facilities reported by county agencies. The following is the contact information for the respective counties:

Alameda: 510-567-6790

Los Angeles: 888-253-2652

Napa: 707-253-4471

San Diego: 858-694-2801

Agency: Local County Agencies

Phone Number: 7146698096

Date last updated: 9/25/2015

Date last checked: 9/1/2015

Distance searched: 0.5 miles

Sites:

None Found

County-UST-CA

Underground Storage Tanks

Category: State/Tribal UST

Description: This database contains registered Underground Storage Tanks reported by county agencies. The following is contact information for the respective counties:

Amador: 209-223-6439

Contra Costa: 925-335-3200

Del Norte: 707-465-0426

Humboldt: 707-268-2204

Imperial: 760-352-0381

Kern: 661-862-8748

Lake: 707-263-1164

Marin: 415-473-7085

Merced: 209-381-1100

Mendocino: 707-234-6625

Mono: 760-924-1830

Napa: 707-253-4471

Orange: 714-433-6000

Placer: 530-745-2350

Riverside: 951 955-8980

San Bernardino: 909-386-8400

San Joaquin: 209-468-3451

San Mateo: 650-372-6200

Solano: 707-784-6765

Sonoma: 707-565-6571

Sutter: 530-822-7400

Tuolumne: 209-533-5633

Trinity: 866-348-0028

Ventura: 805-654-2815

Yolo: 530-666-8646

Agency: Local County Agencies

Phone Number: 7146698096

Date last updated: 2/3/2016

Date last checked: 2/1/2016

Distance searched: 0.25 miles

Sites:

None Found

CUPA-CA

Certified Unified Program Agency

Category: State/Tribal ASTM Other

Description: The records in this database come from county CUPA listings. The CUPA program provides oversight for the following statewide environmental programs: Hazardous Waste, Hazardous Materials Business Plan, California Release Prevention Program, UST, AST, Onsite Hazardous Waste Treatment. The following is contact information for the respective CUPA counties:

Alpine: (530) 694-2235

Amador: 209-223-6439

Butte: (530) 538-7281

Colusa: (530) 458-0395

Del Norte: (707) 465-0426

El Dorado: (530) 621-5300

Fresno: (559) 600-3271

Humboldt: (707) 445-6215

Imperial: (760) 352-0381

Inyo: (760) 878-0238

King: (559) 584-1411

Lake: 707-263-1164

Madera: (559) 675-7823

Marin: 415-473-7085

Merced: (209) 381-1100

Mono: (760) 924-1830

Monterey: (831) 755-4511

Nevada: (530) 265-7134

San Bernardino: (909) 386-8401

San Diego: (858) 505-6880

San Luis Obispo: (805) 781-5544

Santa Clara: (408) 918-3400

Santa Cruz: (831) 454-2022
Shasta: (530) 225-5787
Solano: (707) 784-3314
Sonoma: (707) 565-1152
Sutter: (530) 822-7400
Trinity: (866) 348-0028
Tuolumne: (209) 533-5633
Ventura: (805) 654-2823
Yuba: (530) 749-5450

Agency: Local County Agencies
Phone Number: 7146698096
Date last updated: 2/4/2016
Date last checked: 2/1/2016
Distance searched: 0.25 miles
Sites:
None Found

Dams-CA

California Dams

Category: ERS Supplemental Govt Sources

Description: This database contains dam locations in California. The data is provided by the University of Arizona Institutional Repository and has not been updated since 1996.

Agency: United States Environmental Protection Agency

Phone Number: 2022607301

Date last updated: Historical Database

Date last checked: N/A

Distance searched: 0.25 miles

Sites:
None Found

DCF2-CA

Dry Cleaners

Category: ERS Supplemental Govt Sources

Description: This database contains dry cleaner locations reported by Reference USA GOV.

Agency: Reference USA GOV

Phone Number: 8005555211

Date last updated: 6/1/2015

Date last checked: 5/28/2015

Distance searched: 0.25 miles

Sites:
Parkway Cleaners

MapID: [5](#) Listed

Debris-US

Debris Sites

Category: Federal Solid Waste

Description: This database contains the Torres Martinez Reservation Illegal dump sites reported by the United States Environmental Protection Agency.

Agency: United States Environmental Protection Agency

Phone Number: 8004249346

Date last updated: Historical Database

Date last checked: N/A

Distance searched: 0.5 miles

Sites:

None Found

Delisted-NPL-US

Delisted NPL Sites

Category: Federal Delisted NPL

Description: This database contains a listing of Delisted NPL sites. These are facilities that have been removed from the NPL list. The EPA may delete a final NPL site if it determines that no further response is required to protect human health or the environment.

Agency: Environmental Protection Agency

Phone Number: 8004249346

Date last updated: 11/20/2015

Date last checked: 11/10/2015

Distance searched: 1 mile

Sites:

SOLA OPTICAL USA, INC.

MapID: [14](#) Listed

DPR-CA

Pesticide Regulation Licenses

Category: ERS Supplemental Govt Sources

Description: This database contains businesses that have been issued a Department of Regulation Pesticide license as reported by the California Department of Pesticide Regulation.

Agency: California Department of Pesticide Regulation

Phone Number: 9164454038

Date last updated: 5/29/2015

Date last checked: 5/26/2015

Distance searched: 0.25 miles

Sites:

COURSECO INC.

MapID: [11](#) Listed

COURSECO INC.

MapID: [11](#) Listed

COURSECO INC.

MapID: [11](#) Listed

COURSECO INC.

MapID: [11](#) Listed

COURSECO INC.

MapID: [11](#) Listed

COURSECO INC.

MapID: [11](#) Listed

COURSECO INC.

MapID: [11](#) Listed

COURSECO INC.	MapID: 11	Listed
COURSECO INC.	MapID: 11	Listed
COURSECO INC.	MapID: 11	Listed
COURSECO INC.	MapID: 11	Listed
COURSECO INC.	MapID: 11	Listed
COURSECO INC.	MapID: 11	Listed
COURSECO INC.	MapID: 11	Listed
COURSECO INC.	MapID: 11	Listed
COURSECO INC.	MapID: 11	Listed
COURSECO INC.	MapID: 11	Listed
COURSECO INC.	MapID: 11	Listed
COURSECO INC.	MapID: 11	Listed
COURSECO INC.	MapID: 11	Listed
COURSECO INC.	MapID: 11	Listed

DryCleaners-CA

Dry Cleaner Facilities

Category: ERS Supplemental Govt Sources

Description: This database contains a listing of drycleaners reported by the California Department of Toxic Substances Control.

Agency: California Department of Toxic Substances Control

Phone Number: 8007286942

Date last updated: 5/29/2015

Date last checked: 5/26/2015

Distance searched: 0.25 miles

Sites:

None Found

EGRID-US

Emissions & Generation Resource Facilities

Category: ERS Supplemental Govt Sources

Description: Emissions & Generation Resource Integrated Database (eGRID) is a comprehensive source of data on the environmental characteristics of almost all electric power generated in the United States.

Agency: Environmental Protection Agency

Phone Number: 2023439340

Date last updated: 11/24/2015

Date last checked: 11/12/2015

Distance searched: 0.5 miles

Sites:

None Found

ENF-CA

Enforcement Actions Data

Category: State/Tribal ASTM Other

Description: This database contains facilities that have been assigned an Enforcement Action by the California State Water Resources Control Board.

Agency: California State Water Resources Control Board

Phone Number: 9163415808

Date last updated: 2/10/2016

Date last checked: 1/13/2016

Distance searched: 0.25 miles

Sites:

None Found

EPA-Watch-List-US

EPA Watch List

Category: ERS Supplemental Govt Sources

Description: This database contains facilities listed on the Clean Air Act, Clean Water Act, and RCRA Watch List. These reports are now considered archived and will no longer be updated. Being on the Watch List may not mean that the facility has actually violated the law only that an evaluation or investigation by EPA or a state or local environmental agency has led those organizations to allege that an unproven violation has in fact occurred. The Watch List does not identify which alleged violations of environmental laws may pose the greatest risk to public health or the environment. It is an automated report based on data from the Air Facility System (AFS), which is used by federal, state and local agencies to track environmental enforcement and compliance information.

Agency: Environmental Protection Agency

Phone Number: 2025661667

Date last updated: Historical Database

Date last checked: N/A

Distance searched: 0.25 miles

Sites:

None Found

ERNS-US

Emergency Response Notification System

Category: Federal ERNS

Description: The primary function of the National Response Center is to serve as the sole national point of contact for reporting all oil, chemical, radiological, biological, and etiological discharges into the environment anywhere in the United States and its territories. This database contains a listing of discharge locations.

Agency: National Response Center

Phone Number: 8004248802

Date last updated: 1/27/2016

Date last checked: 11/12/2015

Distance searched: 0.063 miles

Sites:

None Found

FA-HW-CA**Financial Assurance, Hazardous Waste****Category:** ERS Supplemental Govt Sources**Description:** This database contains Financial Assurance facilities under the Hazardous Waste program reported by the California Department of Toxic Substances Control.**Agency:** California Department of Toxic Substances Control**Phone Number:** 9163233400**Date last updated:** 10/1/2015**Date last checked:** 9/24/2015**Distance searched:** 0.063 miles**Sites:**

None Found

FA-HW-US**Financial Assurance, Hazardous Waste****Category:** ERS Supplemental Govt Sources**Description:** This database contains Financial Assurance facilities listed under the Hazardous Waste program as reported by the United States Environmental Protection Agency.**Agency:** United States Environmental Protection Agency**Phone Number:** 8004249346**Date last updated:** 7/27/2015**Date last checked:** 6/23/2015**Distance searched:** 0.063 miles**Sites:**

None Found

FA-SWF-CA**Financial Assurance, Solid Waste Facilities****Category:** ERS Supplemental Govt Sources**Description:** This database contains Financial Assurance facilities under the Solid Waste program reported by the California Department of Resources Recycling and Recovery.**Agency:** California Department of Resources Recycling and Recovery**Phone Number:** 9163416320**Date last updated:** 5/29/2015**Date last checked:** 5/26/2015**Distance searched:** 0.063 miles**Sites:**

None Found

FEMA-UST-US**FEMA Underground Storage Tanks****Category:** Federal UST**Description:** This database contains Federal Emergency Management Agency (FEMA) owned and operated underground storage tanks. The report was published in 2006.

Agency: Environmental Protection Agency

Phone Number: 7036037165

Date last updated: Historical Database

Date last checked: N/A

Distance searched: 0.25 miles

Sites:

None Found

FRS-US

Facility Registry Index (FINDS)

Category: ERS Supplemental Govt Sources

Description: The Facility Registry System (FRS) is a centrally managed database that identifies facilities, sites or places subject to environmental regulations or of environmental interest.

Agency: Environmental Protection Agency

Phone Number: 2022720167

Date last updated: 8/3/2015

Date last checked: 7/8/2015

Distance searched: 0.063 miles

Sites:

None Found

FTTS-ENF-US

FIFRA/TSCA Tracking System (FTTS) Enforcement Actions

Category: Federal ASTM Other

Description: The FIFRA/TSCA Tracking System (FTTS) is a regional system used to track compliance activities such as inspections, case review, enforcement actions taken, samples collected, and pesticide grants and cooperative agreement information. The compliance monitoring and enforcement activities are tracked from the time an inspector conducts (or schedules) an inspection until the time the case is closed or the enforcement action is settled. Specific legal citations include, but are not limited to: Federal Insecticide, Fungicide and Rodenticide Act (FIFRA), Toxic Substances Control Act (TSCA), and Emergency Planning and Community Right-to-Know Act (EPCRA).

Agency: United States Environmental Protection Agency

Phone Number: 2025642501

Date last updated: Historical Database

Date last checked: N/A

Distance searched: 0.063 miles

Sites:

None Found

FTTS-INSP-US

FIFRA/TSCA Tracking System (FTTS) Inspections

Category: ERS Supplemental Govt Sources

Description: The FIFRA/TSCA Tracking System (FTTS) is a regional system used to track compliance activities such as inspections, case review, enforcement actions taken, samples collected, and pesticide grants and cooperative agreement information. The compliance monitoring and enforcement activities are tracked from the time an inspector conducts (or schedules) an inspection until the time the case is closed or the enforcement action is settled. Specific legal citations include, but are not limited to: Federal Insecticide, Fungicide and Rodenticide Act (FIFRA), Toxic Substances Control Act (TSCA), and Emergency Planning and Community Right-to-Know Act (EPCRA).

Agency: United States Environmental Protection Agency

Phone Number: 2025642501

Date last updated: Historical Database

Date last checked: N/A

Distance searched: 0.063 miles

Sites:

None Found

FUDS-US

Formerly Used Defense Sites

Category: ERS Supplemental Govt Sources

Description: The Department of Defense (DoD) is responsible for environmental restoration of properties that were formerly owned by, leased to or otherwise possessed by the United States and under the jurisdiction of the Secretary of Defense. Such properties are known as Formerly Used Defense Sites (FUDS). The Army is the executive agent for the program and the U.S. Army Corps of Engineers manages and directs the program's administration. The scope and magnitude of the FUDS program are significant, with more than 9,900 properties identified for potential inclusion in the program. Information about the origin and extent of contamination, land transfer issues, past and present property ownership, and program policies must be evaluated before DoD considers a property eligible for Defense Environment Restoration Account (DERA) funding under the FUDS program. Environmental cleanup procedures at FUDS are similar to those at active DoD installations.

Agency: Department of Defense

Phone Number: 2025284285

Date last updated: 3/13/2015

Date last checked: 3/2/2015

Distance searched: 1 mile

Sites:

None Found

Haulers-CA

Registered Waste Tire Haulers Listing

Category: ERS Supplemental Govt Sources

Description: This database contains a listing of listing of registered waste tire haulers.

Agency: California Department of Resources Recycling and Recovery

Phone Number: 9163416422

Date last updated: 5/26/2015

Date last checked: 5/26/2015

Distance searched: 0.063 miles

Sites:

None Found

HazWaste-CA**Hazardous Waste Sites**

Category: State/Tribal ASTM Other

Description: This database contains a listing of Hazardous Waste Sites tracked by DTSC. The majority of the sites are no longer in operation.

Agency: California Department of Toxic Substance Control

Phone Number: 9163233400

Date last updated: 2/9/2016

Date last checked: 1/13/2016

Distance searched: 0.25 miles

Sites:

None Found

Hist-AFS2-US**Air Facility System for Clean Air Act stationary sources**

Category: ERS Supplemental Govt Sources

Description: AFS contains emissions, compliance, and enforcement data on stationary sources of air pollution. Regulated sources cover a wide spectrum; from large industrial facilities to relatively small operations such as dry cleaners (automobiles and other mobile air pollution sources are tracked by a different AIRS subsystem (AMS).

Agency: Environmental Protection Agency

Phone Number: 2025645962

Date last updated: Historical Database

Date last checked: N/A

Distance searched: 0.25 miles

Sites:

None Found

Hist-AFS-US**Air Facility System for Clean Air Act stationary sources**

Category: ERS Supplemental Govt Sources

Description: AFS contains emissions, compliance, and enforcement data on stationary sources of air pollution. Regulated sources cover a wide spectrum; from large industrial facilities to relatively small operations such as dry cleaners (automobiles and other mobile air pollution sources are tracked by a different AIRS subsystem (AMS).

Agency: Environmental Protection Agency

Phone Number: 2025645962

Date last updated: Historical Database

Date last checked: N/A

Distance searched: 0.25 miles

Sites:

None Found

Hist-Agriculture

Ranches/Farms, Livestock/Agriculture

Category: ERS Exclusive Historic Sources

Description: ERS has compiled proprietary lists of MILLIONS of records dating back to the 1800's that have shown up in historic resources and based on their classification, may have used hazardous materials or petroleum products. This listing includes sites such as: Ranches, Farms, Livestock, and/or Agriculture. This classification covers establishments primarily engaged in the production or feeding of beef cattle, except feedlots. Establishments also included are engaged in the production of cows' milk and other dairy products and in raising dairy heifer replacements. Such farms may process and bottle milk on the farm and sell at wholesale or retail. This category also includes establishments primarily engaged in the production of animal specialties, not elsewhere classified, such as pets, bees, worms, and laboratory animals. Furthermore, this industry includes establishments primarily engaged in the production of cash grains, not elsewhere classified. Primary cash grains in this classification include dry field and seed peas and beans, safflowers, sunflowers, and popcorn.

Agency: Environmental Record Search (ERS)

Phone Number: 8003772430

Date last updated: Historical Database

Date last checked: N/A

Distance searched: 0.063 miles

Sites:

None Found

Hist-AST-CA

Historical Aboveground Storage Tanks

Category: ERS Supplemental Govt Sources

Description: This database contains aboveground storage tanks. This is a historical database compiled by the State Water Resource Control Board in 1998.

Agency: State Water Resource Controls Board

Phone Number: 9162274364

Date last updated: Historical Database

Date last checked: N/A

Distance searched: 0.25 miles

Sites:

None Found

Hist-Auto Dealers

Auto and Truck Dealers

Category: ERS Exclusive Historic Sources

Description: ERS has compiled proprietary lists of MILLIONS of records dating back to the 1800's that have shown up in historic resources and based on their classification, may have used hazardous materials or petroleum products. This listing includes sites such as: Auto Dealers. This classification is comprised of establishments involved in the retail sale of new automobiles and light trucks. This category also covers establishments primarily engaged in the retail sale of used cars only, with no sales of new automobiles, new automobile tires, batteries, and other automobile parts and accessories.

Agency: Environmental Record Search (ERS)

Phone Number: 8003772430

Date last updated: Historical Database

Date last checked: N/A

Distance searched: 0.063 miles

Sites:

None Found

Hist-Auto Repair

Automotive Repair

Category: ERS Exclusive Historic Sources

Description: ERS has compiled proprietary lists of MILLIONS of records dating back to the 1800's that have shown up in historic resources and based on their classification, may have used hazardous materials or petroleum products. This listing includes sites such as: Auto Repair and Tire Dealers. This classification is primarily selling, tires, replacement parts, batteries, and other automotive accessories. In addition, many operate service departments.

Agency: Environmental Record Search (ERS)

Phone Number: 8003772430

Date last updated: Historical Database

Date last checked: N/A

Distance searched: 0.25 miles

Sites:

None Found

Hist-AWS-CA

Annual Workplan Sites

Category: ERS Supplemental Govt Sources

Description: This database is provided by the Cal. Environmental Protection Agency, Dept. of Toxic Substances Control. Annual Work Plan (AWP) sites and sites where Preliminary Endangerment Assessments are a high priority are included.

Agency: California Environmental Protection Agency, Department of Toxic Substances Control

Phone Number: 9163233400

Date last updated: Historical Database

Date last checked: N/A

Distance searched: 0.25 miles

Sites:

None Found

Hist-CA

Previously Listed California Sites

Category: ERS Supplemental Govt Sources

Description: ERS has compiled records that have been previously listed in other agency databases. When ERS updates an agency database, if there is a record that was in the older version but the record is not found in the newer version, it is put into this database. The site may have been completely removed, or there was a significant change in the record such as Name, ID, or Address. The information from the old listing is preserved in this database along with which database it was originally in. It is also possible that it was moved from one database to another such as a LUST Open site receiving closure and now being listed in the LUST Closed database.

Agency: Environmental Record Search (ERS)

Phone Number: 8003772430

Date last updated: Historical Database

Date last checked: N/A

Distance searched: 0.063 miles

Sites:

None Found

Hist-CALSITES-CA

Calsites Database

Category: ERS Supplemental Govt Sources

Description: The CalSites database includes both known and potential sites. Two-thirds of these sites have been classified, based on available information, as needing "No Further Action" (NFA) by the Department of Toxic Substances Control. The remaining sites are in various stages of review and remediation to determine if a problem exists at the site. Several hundred sites have been remediated and are considered certified. Some of these sites may be in long term operation and maintenance.

Agency: Department of Toxic Substances Control

Phone Number: 9163233400

Date last updated: Historical Database

Date last checked: N/A

Distance searched: 0.25 miles

Sites:

None Found

Hist-Chemical Manufacturing

Manufacturing and Distribution of Chemicals, Gases, and/or Solids

Category: ERS Exclusive Historic Sources

Description: ERS has compiled proprietary lists of MILLIONS of records dating back to the 1800's that have shown up in historic resources and based on their classification, may have used hazardous materials or petroleum products. This listing includes sites such as: Manufacturing and Distribution of Chemicals, Gases, and/or Solids. This industry classification includes establishments engaged in manufacturing alkalis and chlorine. Examples of products include compressed or liquefied chlorine, sodium or potassium hydroxide, sodium bicarbonate, and soda ash (not produced at mines). Manufacturing of industrial gases (organic as well as inorganic) that may be sold in compressed, liquid, or solid form. Industrial gases include acetylene, argon, carbon dioxide, helium, hydrogen, neon, nitrogen, nitrous oxide, and oxygen. Also, manufacturing industrial inorganic chemicals not elsewhere classified. A few examples are alum, ammonium compounds (except for fertilizer), industrial bleaches (sodium or calcium hypochlorite), chemical catalysts, hydrazine, hydrochloric acid, hydrogen peroxide, inorganic sodium compounds, and sulfuric acid. Other chemicals, not elsewhere classified, such as, fatty acids, essential oils, gelatin (except vegetable), sizes, bluing, laundry sours, writing and stamp pad ink, industrial compounds, such as boiler and heat insulating compounds, metal, oil, and water treating compounds, waterproofing compounds, and chemical supplies for foundries. This category also includes manufacturing various resins and plastics for sale to other industries that create plastic sheets, rods, films, and other products. The category also includes synthetic rubber, soap and detergents, rayon and acetate fibers. Furthermore, this category includes industrial and household adhesives, glues, caulking compounds, sealants, and linoleum, tile, rubber cements from vegetable, hardwood and softwood distillation products, natural dyes, tanning materials, and related products

Agency: Environmental Record Search (ERS)

Phone Number: 8003772430

Date last updated: Historical Database

Date last checked: N/A

Distance searched: 0.063 miles

Sites:

None Found

Hist-Cleaners

Laundry, Cleaners, and Dry Cleaning Services

Category: ERS Exclusive Historic Sources

Description: ERS has compiled proprietary lists of MILLIONS of records dating back to the 1800's that have shown up in historic resources and based on their classification, may have used hazardous materials or petroleum products. This listing includes sites, such as: Laundry, Cleaners, and Dry Cleaning Services. This category includes firms that primarily operate mechanical laundries powered with steam or other means, offer services, such as, dry cleaning or dyeing apparel, household fabrics, cleaning carpets and upholstered furniture, repair, alteration, and storage of clothes for individuals. Also, these establishments may provide laundered or dry-cleaned services to industrial, commercial, and government users. This category also includes establishments that primarily serve as agents for launderers and drycleaners. Furthermore, this category also includes businesses that primarily supply or rent to commercial establishments or household users the following laundered items: uniforms, gowns, and coats used by doctors, nurses, barbers, beauticians, and waitresses; table linens, bed linens, towels and toweling; and similar various items.

Agency: Environmental Record Search (ERS)

Phone Number: 8003772430

Date last updated: Historical Database

Date last checked: N/A

Distance searched: 0.25 miles

Sites:

Parkway Cleaners

MapID: [5](#) Listed

Hist-Controls-CA

Previous Restricted Use Sites

Category: State/Tribal Inst/Eng Controls

Description: This database contains a listing of previous (historical) restricted use sites where DTSC placed limits or requirements on future use of the property.

Agency: Department of Toxic Substances Control

Phone Number: 9162553745

Date last updated: Historical Database

Date last checked: N/A

Distance searched: 0.5 miles

Sites:

None Found

Hist-Cort-CA

Hist Cortese list

Category: State/Tribal ASTM Other

Description: This database contains historical cortese listings reported by the California State Water Resource Control Board.

Agency: California State Water Resource Control Board.

Phone Number: 8007286942

Date last updated: Historical Database

Date last checked: N/A

Distance searched: 0.25 miles

Sites:

None Found

Hist-Deed-CA

Deed Restriction Properties

Category: ERS Supplemental Govt Sources

Description: These are voluntary deed restriction agreements with owners of property who propose building residences, schools, hospitals, or day care centers on property that is "on or within 2,000 feet of a significant disposal of hazardous waste".

Agency: Department of Health Services-Land Use and Air Assessment

Phone Number: 9163233376

Date last updated: Historical Database

Date last checked: N/A

Distance searched: 0.25 miles

Sites:

None Found

Hist-DTG-CA

Depth to Groundwater

Category: ERS Supplemental Govt Sources

Description: This database contains a listing of Depth to Groundwater reported by the Los Angeles region State Water Resources Control Board.

Agency: California State Water Resources Control Board

Phone Number: 2135766600

Date last updated: 2/9/2016

Date last checked: 1/21/2016

Distance searched: 0.25 miles

Sites:

None Found

Hist-Dumps-US

Dumps Inventory of 1985

Category: Federal Solid Waste

Description: This database contains Dumps as reported on the Inventory of Open Dumps from 1985. This report was published by the Office of Solid Waste, EPA.

Agency: Environmental Protection Agency

Phone Number: 2025660200

Date last updated: Historical Database

Date last checked: N/A

Distance searched: 0.5 miles

Sites:

None Found

Hist-FIFRA-US

Case Administration Data from National Compliance Database (Federal Insecticide, Fungicide, and Rodenticide Act)

Category: ERS Supplemental Govt Sources

Description: This database is no longer maintained by EPA since 2006. The system tracked compliance monitoring and enforcement activities from the time an inspector conducts an inspection until the inspector closes the case or settles any resulting enforcement action(s). EPA now has the ICS database to track this information.

Agency: U.S. Environmental Protection Agency

Phone Number: 2025642501

Date last updated: Historical Database

Date last checked: N/A

Distance searched: 0.25 miles

Sites:

None Found

Hist-HWS-CA

Cortese List-Hazardous Waste Substance Site List

Category: ERS Supplemental Govt Sources

Description: This database (CORTESE) is based on input from the following: (1)CALSTITES-Department of

of Toxic Substances Control, Abandoned Sites Program Information Systems; (2)SARA Title III Section III Toxic Chemicals Release Inventory for 1987, 1988, 1989, and 1990; (3)FINDS; (4)HWIS-Department of Toxic Substances Control, Hazardous Waste Information System. Vista has not included one time generator facilities from Cortese in our database.; (5)SWRCB-State Water Resources Control Board;(6)SWIS-Integrated Waste Management Control Board (solid waste facilities); (7)AGT25-Air Resources

Board, dischargers of greater than 25 tons of criteria pollutants to the air; (8)A1025-Air Resources Board, dischargers of greater than 10 and less than 25 tons of criteria pollutants to the air;(9)LTANK-SWRCB Leaking Underground Storage Tanks; (10)UTANK-SWRCB Underground tanks reported to the SWEEPS systems; (11)IUR-Inventory Update Rule (Chemical Manufacturers);

(12)WB-LF- Waste Board - Leaking Facility, site has known migration; (13)WDSE-Waste Discharge System - Enforcement Action; (14)DTSCD-Department of Toxic Substance Control Docket.

Agency: Office of Environmental Protection, Office of Hazardous Material

Phone Number: 9164456532

Date last updated: Historical Database

Date last checked: N/A

Distance searched: 0.25 miles

Sites:

None Found

Hist-LUSTIS-CA

Lust Information System (LUSTIS)

Category: ERS Supplemental Govt Sources

Description: This database contains sites reported on the Lust Information System in 1998.

Agency: California Environmental Protection Agency

Phone Number: 9164456532

Date last updated: Historical Database

Date last checked: N/A

Distance searched: 0.25 miles

Sites:

STERO COMPANY

MapID: [4](#) Listed

PETALUMA POULTRY PROCESSORS

MapID: [10](#) Listed

Hist-Machine Shop

Machine Shops, Welding, Machine Repair

Category: ERS Exclusive Historic Sources

Description: ERS has compiled proprietary lists of MILLIONS of records dating back to the 1800's that have shown up in historic resources and based on their classification, may have used hazardous materials or petroleum products. This listing includes sites, such as: Machine shops, welding shops and machine repair.

Agency: Environmental Record Search (ERS)

Phone Number: 8003772430

Date last updated: Historical Database

Date last checked: N/A

Distance searched: 0.063 miles

Sites:

None Found

Hist-Manufacturing

Historic Sources US: Manufacturing

Category: ERS Exclusive Historic Sources

Description: ERS has compiled proprietary lists of MILLIONS of records dating back to the 1800's that have shown up in historic resources and based on their classification, may have used hazardous materials or petroleum products. This listing includes manufacturing sites.

Agency: Environmental Record Search (ERS)

Phone Number: 8003772430

Date last updated: Historical Database

Date last checked: N/A

Distance searched: 0.063 miles

Sites:

None Found

Hist-Metal Plating

Metal Plating

Category: ERS Exclusive Historic Sources

Description: ERS has compiled proprietary lists of MILLIONS of records dating back to the 1800's that have shown up in historic resources and based on their classification, may have used hazardous materials or petroleum products. This listing includes metal plating sites.

Agency: Environmental Record Search (ERS)

Phone Number: 8003772430

Date last updated: Historical Database

Date last checked: N/A

Distance searched: 0.063 miles

Sites:

None Found

HIST-MLTS-US

Material Licensing Tracking System

Category: ERS Supplemental Govt Sources

Description: This database contains facilities listed on the Material Licensing Tracking system that possess or use radioactive materials as reported by the U.S. Nuclear Regulatory Commission. In late 2012, the agency changed from MLTS to WBL system and no longer keep track of certain information that was available in the old MLTS system.

Agency: U.S. Nuclear Regulatory Commission

Phone Number: 3014157169

Date last updated: Historical Database

Date last checked: N/A

Distance searched: 0.25 miles

Sites:

None Found

Hist-Mortuaries

Crematories/Mortuaries

Category: ERS Exclusive Historic Sources

Description: ERS has compiled proprietary lists of MILLIONS of records dating back to the 1800's that have shown up in historic resources and based on their classification, may have used hazardous materials or petroleum products. This listing includes sites such as: Mortuaries and Crematories. This classification includes establishments primarily engaged in preparing the dead for burial, conducting funerals, and cremating the dead.

Agency: Environmental Record Search (ERS)

Phone Number: 8003772430

Date last updated: Historical Database

Date last checked: N/A

Distance searched: 0.063 miles

Sites:

None Found

HIST-MTBE-CA

Historical Sites With MTBE (Methyl Tertiary-Butyl Ether) Contamination

Category: ERS Supplemental Govt Sources

Description: This database contains Historical Sites With MTBE (Methyl Tertiary-Butyl Ether) Contamination reported by the California Regional Water Quality Control Boards.

Agency: California Environmental Protection Agency-California Regional Water Quality Control Boards

Phone Number: 9163415254

Date last updated: Historical Database

Date last checked: N/A

Distance searched: 0.25 miles

Sites:

Stero Dishwashing Machine

Petaluma Poultry Process.

MapID: [4](#) Listed

MapID: [10](#) Listed

Hist-Orange-County-LF-CA

Orange County Landfills

Category: ERS Supplemental Govt Sources

Description: This database contains county landfills reported in 1998.

Agency: Orange County Health Care Agency

Phone Number: 7148343446

Date last updated: Historical Database

Date last checked: N/A

Distance searched: 0.25 miles

Sites:

None Found

Historical-CA

Historical Sites

Category: ERS Supplemental Govt Sources

Description: Identifies sites from an older database where no site type was identified. Most of these sites have a status of Referred or No Further Action. DTSC is working to clean-up this data by identifying an appropriate site type for each "Historic" site.

Agency: California Department of Toxic Substance Control

Phone Number: 8777869427

Date last updated: 2/9/2016

Date last checked: 1/13/2016

Distance searched: 0.5 miles

Sites:

ROYAL TALLOW & SOAP COMPANY

MapID: [13](#) Listed

Hist-Paint-Stores

Paint Stores

Category: ERS Exclusive Historic Sources

Description: ERS has compiled proprietary lists of MILLIONS of records dating back to the 1800's that have shown up in historic resources and based on their classification, may have used hazardous materials or petroleum products. This listing includes paint stores.

Agency: Environmental Record Search (ERS)

Phone Number: 8003772430

Date last updated: Historical Database

Date last checked: N/A

Distance searched: 0.063 miles

Sites:

None Found

Hist-Petroleum

Petroleum Refining/ Manufacturing/ Chemicals

Category: ERS Exclusive Historic Sources

Description: ERS has compiled proprietary lists of MILLIONS of records dating back to the 1800's that have shown up in historic resources and based on their classification, may have used hazardous materials or petroleum products. This listing includes sites such as: Petroleum Refining, Manufacturing, and/or processing Chemicals. This category covers establishments engaged primarily in producing gasoline, kerosene, distillate fuel oils, residual fuel oils, and lubricants through fractionation or straight distillation of crude oil, re-distillation of unfinished petroleum derivatives, cracking, or other processes. This category also includes establishments primarily engaged in manufacturing packaged fuel, powdered fuel, and other products of petroleum and coal not elsewhere classified, asphalt and tar paving mixtures and paving blocks made of asphalt mixed. Furthermore, this category includes establishments primarily engaged in blending, compounding, and re-refining lubricating oils and greases from purchased mineral, animal, and vegetable materials.

Agency: Environmental Record Search (ERS)

Phone Number: 8003772430

Date last updated: Historical Database

Date last checked: N/A

Distance searched: 0.063 miles

Sites:

None Found

Hist-Printers

Printers and Publishers

Category: ERS Exclusive Historic Sources

Description: ERS has compiled proprietary lists of MILLIONS of records dating back to the 1800's that have shown up in historic resources and based on their classification, may have used hazardous materials or petroleum products. This listing includes sites such as: Printers and Publishers. This category is primarily engaged in publishing newspapers or in publishing and printing newspapers, publishing and printing periodicals, publishing and printing books and pamphlets. Other forms of publishing not elsewhere classified, such as, atlases, business service newsletters, calendars, catalogs, directories, guides, maps and map globe covers, paper patterns, race track programs, racing forms, sheet music, shopping news, technical manuals and papers, telephone directories, and yearbooks, as well as the activity of micropublishing. This category also includes, commercial printing of magazines, postage stamps, dollar bills, calendars, fine art prints, wallpaper, catalogs, coupons, directories, newspaper advertising inserts, playing cards, postcards, gift wrap, and product packaging and wrappers, greeting cards, blank books, including checkbooks and books with ruling paper, and loose-leaf binders. Furthermore, these industries are also engaged in typesetting for the trade, including advertising typesetting, hand or machine composition, photocomposition, phototypesetting, computer-controlled typesetting, and typographic composition.

Agency: Environmental Record Search (ERS)

Phone Number: 8003772430

Date last updated: Historical Database

Date last checked: N/A

Distance searched: 0.063 miles

Sites:

None Found

Hist-Prop65-CA

Historical Prop 65 Sites

Category: ERS Supplemental Govt Sources

Description: This database contains historical sites that have a Prop 65 form on their file as reported by the Ventura County Environmental Health.

Agency: Ventura County Environmental Health

Phone Number: 8056542815

Date last updated: Historical Database

Date last checked: N/A

Distance searched: 0.25 miles

Sites:

None Found

HIST-R4-CA

Historical sites

Category: State/Tribal ASTM Other

Description: This database contains a listing of Historical sites in Los Angeles Region reported by Los Angeles Regional Water Quality Control Board.

Agency: Los Angeles Regional Water Quality Control Board

Phone Number: 2135766725

Date last updated: Historical Database

Date last checked: N/A

Distance searched: 0.25 miles

Sites:

None Found

Hist-RV-Dealers

Trailer and Recreational Vehicle Dealers

Category: ERS Exclusive Historic Sources

Description: ERS has compiled proprietary lists of MILLIONS of records dating back to the 1800's that have shown up in historic resources and based on their classification, may have used hazardous materials or petroleum products. This listing includes sites such as: Trailer and Recreational Vehicle Dealers. This classification is comprised of establishments involved in the retail sale of new and used motor homes, recreational trailers, and campers (pickup coaches), motorcycles, motorboats and other watercraft, marine supplies, and outboard motors.

Agency: Environmental Record Search (ERS)

Phone Number: 8003772430

Date last updated: Historical Database

Date last checked: N/A

Distance searched: 0.063 miles

Sites:

None Found

Hist-Salvage

Vehicle Salvage Yards or Wreckers

Category: ERS Exclusive Historic Sources

Description: ERS has compiled proprietary lists of MILLIONS of records dating back to the 1800's that have shown up in historic resources and based on their classification, may have used hazardous materials or petroleum products. This listing includes sites such as: Vehicle Salvage Yards or Wreckers.

Agency: Environmental Record Search (ERS)

Phone Number: 8003772430

Date last updated: Historical Database

Date last checked: N/A

Distance searched: 0.063 miles

Sites:

None Found

Hist-Service Stations

Service Stations/Vehicle Fueling

Category: ERS Exclusive Historic Sources

Description: ERS has compiled proprietary lists of MILLIONS of records dating back to the 1800's that have shown up in historic resources and based on their classification, may have used hazardous materials or petroleum products. This listing includes sites such as: Service Stations/Vehicle Fueling Stations. This category includes gasoline service stations primarily engaged in selling gasoline and lubricating oils. These establishments frequently sell other merchandise, such as tires, batteries, and other automobile parts, or perform minor repair work.

Agency: Environmental Record Search (ERS)

Phone Number: 8003772430

Date last updated: Historical Database

Date last checked: N/A

Distance searched: 0.25 miles

Sites:

PETALUMA POULTRY PROCESSING

MapID: [10](#) Listed

Hist-SWF-CA

Previous listed Solid Waste Facilities

Category: State/Tribal Landfill/Solid Waste

Description: This database contains a listing of previous listed active sites that may no longer be active as reported by the California Department of Toxic and Substance Control.

Agency: California Department of Toxic and Substance Control

Phone Number: 9163233400

Date last updated: Historical Database

Date last checked: N/A

Distance searched: 0.5 miles

Sites:

None Found

Hist-ToxicPits-CA

Toxic Pits Cleanup Facilities

Category: ERS Supplemental Govt Sources

Description: This database contains toxic pit sites reported in 1998.

Agency: Water Quality Control Board, Division of Loans Grants

Phone Number: 9162274396

Date last updated: Historical Database

Date last checked: N/A

Distance searched: 0.25 miles

Sites:

None Found

Hist-Transportation

Transportation Facilities

Category: ERS Exclusive Historic Sources

Description: ERS has compiled proprietary lists of MILLIONS of records dating back to the 1800's that have shown up in historic resources and based on their classification, may have used hazardous materials or petroleum products. This listing includes sites such as: Airports and other facilities that may handle hazardous materials and petroleum products.

Agency: Environmental Record Search (ERS)

Phone Number: 8003772430

Date last updated: Historical Database

Date last checked: N/A

Distance searched: 0.063 miles

Sites:

None Found

Hist-Trucking

Trucking, Shipping, Delivery, and/or Storage

Category: ERS Exclusive Historic Sources

Description: ERS has compiled proprietary lists of MILLIONS of records dating back to the 1800's that have shown up in historic resources and based on their classification, may have used hazardous materials or petroleum products. This listing includes sites such as: Trucking, Shipping, and/or Delivery Storage. This category covers establishments primarily engaged in furnishing trucking or transfer services without storage for freight generally weighing more than 100 pounds, in a single municipality, contiguous municipalities, or a municipality and its suburban areas. This category also includes establishments primarily engaged in the delivery of individually addressed letters, parcels, and packages (generally under 100 pounds), except by means of air transportation or by the United States Postal Service. This category covers establishments primarily engaged in furnishing "over-the-road" trucking services or storage services, including household goods either as common carriers or under special or individual contracts or agreements, for freight generally weighing more than 100 pounds. This category also includes establishments primarily engaged in the warehousing and storage of special products, not elsewhere classified, such as household goods, automobiles (dead storage only), furs (for the trade), textiles, oil, chemicals, lumber, whiskey, and goods at foreign trade zones, farm products, perishable goods under refrigeration.

Agency: Environmental Record Search (ERS)

Phone Number: 8003772430

Date last updated: Historical Database

Date last checked: N/A

Distance searched: 0.063 miles

Sites:

None Found

Hist-US

Previously Listed Federal Sites

Category: ERS Supplemental Govt Sources

Description: ERS has compiled records that have been previously listed in other agency databases. When ERS updates an agency database, if there is a record that was in the older version but the record is not found in the newer version, it is put into this database. The site may have been completely removed, or there was a significant change in the record such as Name, ID, or Address. The information from the old listing is preserved in this database along with which database it was originally in, It is also possible that it was moved from one database to another such as a LUST Open site receiving closure and now being listed in the LUST Closed database.

Agency: Environmental Record Search (ERS)

Phone Number: 8003772430

Date last updated: Historical Database

Date last checked: N/A

Distance searched: 0.063 miles

Sites:

None Found

Hist-US-EC

Engineering Controls Sites List

Category: Federal Inst/Eng Controls

Description: This database contains a listing of Voluntary Action Program Sites with Engineering Controls placed on them and were identified by the Environmental Protection Agency.

Agency: Environmental Protection Agency

Phone Number: 8004249346

Date last updated: Historical Database

Date last checked: N/A

Distance searched: 0.5 miles

Sites:

None Found

Hist-USGS-WaterWells-CA

Ground Water Site Inventory for California

Category: ERS Supplemental Govt Sources

Description: This database contains a listing of wells, springs, test holes, tunnels, drains, and excavations in California.

Agency: United States Geological Survey, Water Resources Program

Phone Number: 9162783000

Date last updated: Historical Database

Date last checked: N/A

Distance searched: 0.063 miles

Sites:

None Found

Hist-US-IC

Sites with Institutional Controls

Category: Federal Inst/Eng Controls

Description: This database contains a listing of Voluntary Action Program Sites with Institutional Controls placed on them and were identified by the Environmental Protection Agency.

Agency: Environmental Protection Agency

Phone Number: 8004249346

Date last updated: Historical Database

Date last checked: N/A

Distance searched: 0.5 miles

Sites:

None Found

Hist-UST-CA

Historical Underground Storage Tanks

Category: State/Tribal UST

Description: The California State Water Resources Control Board maintained the Hazardous Substances Storage Container Information on file. This is a database that is considered historical by RWQCB as historical and no longer updated.

Agency: California State Water Resources Control Board

Phone Number: 9163415851

Date last updated: Historical Database

Date last checked: N/A

Distance searched: 0.25 miles

Sites:

PETALUMA POULTRY PROCESSORS

MapID: [10](#) Listed

Hist-Vehicle-Parts

Vehicle Parts

Category: ERS Exclusive Historic Sources

Description: ERS has compiled proprietary lists of MILLIONS of records dating back to the 1800's that have shown up in historic resources and based on their classification, may have used hazardous materials or petroleum products. This listing includes sites such as: Vehicle Parts Dealers. This category includes establishments primarily engaged in the retail sale of new automobile tires, batteries, and other automobile parts and accessories.

Agency: Environmental Record Search (ERS)

Phone Number: 8003772430

Date last updated: Historical Database

Date last checked: N/A

Distance searched: 0.063 miles

Sites:

None Found

Hist-WIP-Active-CA

Well Investigation Program Case List, Active Sites

Category: State/Tribal ASTM Other

Description: The Los Angeles Regional Water Quality Control Board maintains a listing under the San Gabriel-San Fernando Valley Cleanup Programs (Case List). The Well Investigation Program tracks these sites. These records are active and also on the California SLIC database. This database is no longer updated.

Agency: Los Angeles Regional Water Quality Control Board

Phone Number: 2135766725

Date last updated: Historical Database

Date last checked: N/A

Distance searched: 0.5 miles

Sites:

None Found

Hist-WIP-Backlog-CA

Well Investigation Program Case List, Backlog Sites

Category: State/Tribal ASTM Other

Description: The Los Angeles Regional Water Quality Control Board maintains a listing under the San Gabriel-San Fernando Valley Cleanup Programs (Case List). The records on this database have not been currently assigned to a staff member and/or has very low priority in terms of contamination. This database is no longer updated.

Agency: Los Angeles Regional Water Quality Control Board

Phone Number: 2135766725

Date last updated: Historical Database

Date last checked: N/A

Distance searched: 0.5 miles

Sites:

None Found

Hist-WIP-Historical-CA

Well Investigation Program Case List, Historical Sites

Category: State/Tribal ASTM Other

Description: The Los Angeles Regional Water Quality Control Board maintains a listing under the San Gabriel-San Fernando Valley Cleanup Programs (Case List). The records in this database have received a No Further Action Letter. This database is no longer updated.

Agency: Los Angeles Regional Water Quality Control Board

Phone Number: 2135766725

Date last updated: Historical Database

Date last checked: N/A

Distance searched: 0.5 miles

Sites:

None Found

HMIS-US

Hazardous Materials Information System

Category: Federal Emergency Release Reports

Description: Data includes spills, releases, or other incidents involving hazardous materials in commerce during the course of transportation. All modes of transportation are included except pipeline and bulk marine transportation. Data represent a census of all incidents reportable to the U.S. Department of Transportation This database contains a listing of spills. (DOT). U.S. federal regulations require all spills meeting the following criteria to be reported, in writing, to DOT's Office of Hazardous Materials Safety.

Agency: US Department of Transportation Pipeline and Hazardous Materials Safety Administration

Phone Number: 2023664433

Date last updated: 1/13/2016

Date last checked: 11/13/2015

Distance searched: 0.063 miles

Sites:

None Found

HWIS-CA

Hazardous Waste Information Summary

Category: State/Tribal RCRA Equivalent

Description: The Hazardous Waste Summary Report (formerly the Tanner Report) is prepared from data extracted from the copies of hazardous waste manifests received each year by DTSC. The volume of manifests is typically 900,000 - 1,000,000 annually, representing approximately 450,000 - 500,000 shipments. This database contains a listing of facilities extracted from the data.

Agency: California Department of Toxic Substances Control

Phone Number: 9162553745

Date last updated: 9/21/2015

Date last checked: 1/13/2016

Distance searched: 0.063 miles

Sites:

None Found

HWT-CA

Hazardous Waste Transporters

Category: ERS Supplemental Govt Sources

Description: This database contains a listing of Registered Hazardous Waste Transporters in California defined by the Department of Toxic Substance Control. A hazardous waste transporter registration is valid for one year and is assigned a unique registration number.

Agency: California Department of Toxic of Substance Control

Phone Number: 9164407145

Date last updated: 5/26/2015

Date last checked: 5/22/2015

Distance searched: 0.25 miles

Sites:

None Found

ICIS-Air-US

Integrated Compliance Information System for Air

Category: ERS Supplemental Govt Sources

Description: The Integrated Compliance Information System for Air (ICIS-Air) data exchange allows all State, Local, and Tribal Air agencies providing air stationary source enforcement and compliance data to submit their data to EPA via the Exchange Network.

Agency: Environmental Protection Agency

Phone Number: 2025645962

Date last updated: 9/8/2015

Date last checked: 7/15/2015

Distance searched: 0.063 miles

Sites:

None Found

ICIS-FEC-US

Integrated Compliance Information System for Federal Enforcement Data

Category: ERS Supplemental Govt Sources

Description: The Integrated Compliance Information System (ICIS) tracks all formal administrative and judicial enforcement actions taken by the U.S. EPA and is used as the system of record to provide official enforcement data.

Agency: Environmental Protection Agency

Phone Number: 2025646962

Date last updated: 7/29/2015

Date last checked: 7/20/2015

Distance searched: 0.063 miles

Sites:

None Found

ICIS-NPDES-US

National Pollutant Discharge Elimination System (NPDES)

Category: ERS Supplemental Govt Sources

Description: The National Pollutant Discharge Elimination System (NPDES) permit program controls water pollution by regulating point sources that discharge pollutants into waters of the United States. This database contains a listing of permit holders.

Agency: United States Environmental Protection Agency

Phone Number: 2022720167

Date last updated: 2/17/2015

Date last checked: 12/2/2015

Distance searched: 0.063 miles

Sites:

None Found

LA-LF-CA

Los Angeles County Landfills

Category: State/Tribal Solid Waste

Description: This database contains the property boundaries of Los Angeles county landfills and solid waste sites.

Agency: Department of Public Works

Phone Number: 8882532652

Date last updated: 2/10/2016

Date last checked: 2/10/2016

Distance searched: 1 mile

Sites:

None Found

Land-Disposal-CA

Land Disposal-Landfill

Category: State/Tribal Landfill/Solid Waste

Description: This database contains a listing of Land Disposal Sites managed by RWQCB. Cleanup status is included on data.

Agency: California Regional Water Quality Control Board

Phone Number: 9163415455

Date last updated: 1/29/2016

Date last checked: 1/13/2016

Distance searched: 0.5 miles

Sites:

None Found

LA-Waste-Haulers-CA

Waste Haulers

Category: ERS Supplemental Govt Sources

Description: This database contains waste haulers as reported by the Los Angeles Department of Public Works.

Agency: Department of Public Works

Phone Number: 8882532652

Date last updated: 5/29/2015
Date last checked: 5/26/2015
Distance searched: 0.063 miles
Sites:
None Found

Lead-Smelter-2-US

Lead Smelter Sites

Category: ERS Supplemental Govt Sources

Description: This database contains 464 sites that were reported as potential lead smelters sites in research conducted by the EPA Superfund Program and other sources. The sites are listed on the 2007 published report by the EPA Superfund Program.

Agency: Environmental Protection Agency

Phone Number: 7034129810

Date last updated: Historical Database

Date last checked: N/A

Distance searched: 0.25 miles

Sites:
None Found

Lead-US

Lead Smelter Sites

Category: ERS Supplemental Govt Sources

Description: This database contains lead smelter sites reported by the Environmental Protection Agency.

Agency: Environmental Protection Agency

Phone Number: 2025645962

Date last updated: 11/24/2015

Date last checked: 11/10/2015

Distance searched: 0.25 miles

Sites:
None Found

Liens-CA

California Liens

Category: State/Tribal Inst/Eng Controls

Description: This database identifies sites that have liens reported by the California Department of Toxic and Substance Control.

Agency: California Department of Toxic and Substance Control.

Phone Number: 9163233400

Date last updated: 1/28/2016

Date last checked: 1/13/2016

Distance searched: 0.063 miles

Sites:
None Found

LIENS-US

Federal LIEN Sites

Category: Federal Inst/Eng Controls

Description: This database contains sites that have had Federal Liens filed on them as reported by the EPA.

Agency: U.S. Environmental Protection Agency

Phone Number: 8004249346

Date last updated: 2/8/2016

Date last checked: 2/8/2016

Distance searched: 0.063 miles

Sites:

None Found

LUST-Closed-CA

Leaking Underground Storage Tanks, Closed Cases

Category: State/Tribal LUST

Description: The California State Water Resources Control Board's Underground Storage Tank Program keeps a list of all underground storage tanks which have been reported as having had a release. This subset of sites are those that have received closure and now have a status of Case Closed. This database contains a listing of these facilities.

Agency: California State Water Resources Control Board

Phone Number: 9163415808

Date last updated: 1/29/2016

Date last checked: 1/13/2016

Distance searched: 0.25 miles

Sites:

Stero Dishwashing Machine

Petaluma Poultry Process.

MapID: [4](#) Completed - Case Closed

MapID: [10](#) Completed - Case Closed

LUST-Open-CA

Leaking Underground Storage Tanks, Open Cases

Category: State/Tribal LUST

Description: The California State Water Resources Control Board's Underground Storage Tank Program keeps a list of all underground storage tanks which have been reported as having had a release. This subset of sites are those that have not yet been cleaned up and now have a status of Case Open.

Agency: California State Water Resources Control Board

Phone Number: 9163415808

Date last updated: 1/29/2016

Date last checked: 1/13/2016

Distance searched: 0.5 miles

Sites:

Royal Tallow & Soap Co. (former)

MapID: [13](#) Open - Site Assessment

Manifest2-NY**Hazardous Waste Manifest****Category:** State/Tribal RCRA Equivalent**Description:** The New York Department of Environmental Conservation, Hazardous Waste Manifest System lists sites from all over the country, not just New York. To be thorough, ERS has searched the data subset that includes North Dakota sites for listings on or near the subject site that are listed in the New York Department of Environmental Conservation, Hazardous Waste Manifest System.**Agency:** New York State Department of Environmental Conservation**Phone Number:** 5184028730**Date last updated:** 12/9/2014**Date last checked:** 12/5/2014**Distance searched:** 0.063 miles**Sites:**

None Found

Manifest2-RI**Hazardous Waste Manifest****Category:** State/Tribal RCRA Equivalent**Description:** The Rhode Island Department of Environmental Management, Hazardous Waste Manifest System lists sites from all over the country, not just Rhode Island. To be thorough, ERS has searched the data subset that includes North Dakota sites for listings on or near the subject site that are listed in the Rhode Island Department of Environmental Management, Hazardous Waste Manifest System.**Agency:** Rhode Island Department of Environmental Management**Phone Number:** 4012222797**Date last updated:** 12/16/2014**Date last checked:** 12/16/2014**Distance searched:** 0.063 miles**Sites:**

None Found

MethaneLF-CA**Methane Producing Landfills****Category:** State/Tribal Other**Description:** This database represents known disposal sites in Los Angeles County that may produce and emanate methane gas. The database contains disposal sites within Los Angeles County that once accepted degradable refuse material.**Agency:** Los Angeles County GIS Portal**Phone Number:** 6264585189**Date last updated:** 12/30/2015**Date last checked:** 12/1/2015**Distance searched:** 1 mile**Sites:**

None Found

Mines-CA

Death Valley Mines

Category: ERS Supplemental Govt Sources

Description: This database contains death valley mines as reported by the California Department of Conservation.

Agency: California Department of Conservation

Phone Number: 9163239198

Date last updated: Historical Database

Date last checked: N/A

Distance searched: 0.063 miles

Sites:

None Found

MINES-US

Mines Master Index File

Category: ERS Supplemental Govt Sources

Description: The Master Index file contains mine identification numbers issued for mines active or opened since 1971.

Agency: United States Department of Labor

Phone Number: 8777786055

Date last updated: 8/13/2015

Date last checked: 7/27/2015

Distance searched: 0.063 miles

Sites:

None Found

MLTS-US

Material Licensing Tracking System

Category: ERS Supplemental Govt Sources

Description: This database contains facilities listed on the Material Licensing Tracking system that possess or use radioactive materials as reported by the U.S. Nuclear Regulatory Commission.

Agency: U.S. Nuclear Regulatory Commission

Phone Number: 3014157169

Date last updated: 8/12/2015

Date last checked: 8/10/2015

Distance searched: 0.063 miles

Sites:

None Found

MRDS-US

Mineral Resources Data System (MRDS)

Category: ERS Supplemental Govt Sources

Description: MRDS is a collection of reports describing metallic and nonmetallic mineral resources throughout the world. Included are deposit name, location, commodity, deposit description, geologic characteristics, production, reserves, resources, and references.

Agency: U.S. Geologic Survey

Phone Number: 8882758747

Date last updated: 11/17/2015

Date last checked: 11/17/2015

Distance searched: 0.25 miles

Sites:

None Found

MWMP-CA

Medical Waste Management Program

Category: ERS Supplemental Govt Sources

Description: This database contains permitted transfer and treatment facilities reported by the California Department of Public Health.

Agency: California Department of Public Health

Phone Number: 9164495671

Date last updated: 9/29/2015

Date last checked: 9/18/2015

Distance searched: 0.25 miles

Sites:

None Found

NEI-LF-CA

NEI (National Emission Inventory) Landfill Point Sources

Category: ERS Supplemental Govt Sources

Description: This database contains National Emission Inventory Landfill Point Sources reported by the California Air Resources Board. ARB reported this data to the NEI back in 1999.

Agency: California Air Resources Board

Phone Number: 9163222990

Date last updated: Historical Database

Date last checked: N/A

Distance searched: 0.25 miles

Sites:

None Found

NPDES-CA

National Pollutant Discharge Elimination System

Category: ERS Supplemental Govt Sources

Description: This database contains a listing of National Pollutant Discharge Elimination System (NPDES) permits registered through the California EPA.

Agency: California Environmental Protection Agency

Phone Number: 8665633107
Date last updated: 5/28/2015
Date last checked: 5/26/2015
Distance searched: 0.063 miles
Sites:
None Found

NPDES-SW-CA

Notice of Intent Data

Category: ERS Supplemental Govt Sources

Description: This database contains dischargers that have submitted Notice of Intent (NOIs) as reported by the California State Water Resources Control Board.

Agency: California State Water Resources Control Board

Phone Number: 8665633107

Date last updated: 5/29/2015

Date last checked: 5/27/2015

Distance searched: 0.063 miles

Sites:

None Found

NPL-R9-US

NPL Region 9 Site Boundaries

Category: Federal NPL

Description: This database contains the boundaries of the NPL sites within the specified EPA region.

Agency: Environmental Protection Agency

Phone Number: 4159478000

Date last updated: 12/30/2015

Date last checked: 12/1/2015

Distance searched: 1 mile

Sites:

Name not provided by Agency/Source

MapID: [A1](#) Listed

NPL-US

National Priorities List

Category: Federal NPL

Description: The National Priorities List is the list of national priorities among the known releases or threatened releases of hazardous substances, pollutants, or contaminants throughout the United States and its territories. The NPL is intended primarily to guide the EPA in determining which sites warrant further investigation. This database contains a listing of NPL sites.

Agency: United States Environmental Protection Agency

Phone Number: 8004249346

Date last updated: 11/20/2015

Date last checked: 11/10/2015

Distance searched: 1 mile

Sites:

None Found

OGW-CA

California Oil and Gas Wells

Category: ERS Supplemental Govt Sources

Description: This database contains a listing of Oil and Gas Wells maintained by the Department of Conservation.

Agency: California Department of Conservation

Phone Number: 9163231779

Date last updated: 2/12/2016

Date last checked: 2/3/2016

Distance searched: 0.063 miles

Sites:

None Found

OSCF-CA

Orphan Site Cleanup Fund

Category: ERS Supplemental Govt Sources

Description: This database contains sites listed under the Orphan Site Cleanup Fund. OSCF is a financial assistance program within the Division of Financial Assistance. OSCF was established to provide financial assistance to eligible applicants for the cleanup of brownfields sites contaminated by leaking petroleum underground storage tanks where there is no financially responsible party.

Agency: California State Water Resource Control Board

Phone Number: 9163415760

Date last updated: 10/9/2015

Date last checked: 9/30/2015

Distance searched: 0.5 miles

Sites:

None Found

PADS-US

PCB Registration Database System

Category: Federal ASTM Other

Description: This database contains a listing of generators, transporters, commercial storers and/or brokers and disposers of PCB's who are required to notify the EPA of such activities.

Agency: Environmental Protection Agency

Phone Number: 2025660500

Date last updated: 11/24/2015

Date last checked: 11/17/2015

Distance searched: 0.063 miles

Sites:

None Found

PCB-US**PCB Transformers****Category:** Federal ASTM Other**Description:** PCB Transformer Registration Database. This database indicates the best known current status of registered PCB transformers**Agency:** U.S Environmental Protection Agency**Phone Number:** 7033088404**Date last updated:** 11/17/2015**Date last checked:** 11/17/2015**Distance searched:** 0.25 miles**Sites:**

None Found

PCS-US**Permit Compliance System for Clean Water Act****Category:** ERS Supplemental Govt Sources**Description:** PCS is an information management system maintained by the Office of Compliance to track permit compliance and enforcement status of facilities regulated by the National Pollutant Discharge Elimination System (NPDES) under the Clean Water Act. PCS is designed to support the NPDES program at the state, regional, and national levels.**Agency:** Environmental Protection Agency**Phone Number:** 2025640221**Date last updated:** Historical Database**Date last checked:** N/A**Distance searched:** 0.25 miles**Sites:**

None Found

Perch1-CA**Perchlorate Confirmed Contaminant Sites****Category:** ERS Supplemental Govt Sources**Description:** This database contains sites with perchlorate contamination as reported by the State Water Resource Control Board.**Agency:** State Water Resource Control Board**Phone Number:** 9517824902**Date last updated:** 5/28/2015**Date last checked:** 5/28/2015**Distance searched:** 0.25 miles**Sites:**

None Found

Perch2-CA

Perchlorate Confirmed Contaminant Sites

Category: ERS Supplemental Govt Sources

Description: This database contains sites with perchlorate contamination as reported by the State Water Resource Control Board.

Agency: State Water Resource Control Board

Phone Number: 9517824902

Date last updated: 5/29/2015

Date last checked: 5/19/2015

Distance searched: 0.25 miles

Sites:

None Found

PR-MOA-CA**Polanco Redevelopment**

Category: State/Tribal ASTM Other

Description: This database contains the Polanco Redevelopment MOA sites reported by the Department of Toxic Substances Control.

Agency: California Department of Toxic Substances Control

Phone Number: 9162553586

Date last updated: 1/29/2016

Date last checked: 1/13/2016

Distance searched: 0.25 miles

Sites:

None Found

Proposed-NPL-US**Proposed NPL Sites**

Category: Federal NPL

Description: This database contains current proposed NPL sites as reported by the EPA.

Agency: United States Environmental Protection Agency

Phone Number: 8004249346

Date last updated: 11/23/2015

Date last checked: 11/24/2015

Distance searched: 1 mile

Sites:

None Found

RADINFO-US**Radiation Information Database**

Category: ERS Supplemental Govt Sources

Description: This database contains a listing of facilities that are regulated by the US EPA regulations for radiation and radioactivity.

Agency: Environmental Protection Agency

Phone Number: 2023439775

Date last updated: 11/17/2015
Date last checked: 11/17/2015
Distance searched: 0.063 miles
Sites:
None Found

RCRA-CESQG-US

Resource Conservation and Recovery Act, Conditionally Exempt Small Quantity Generators

Category: Federal RCRA Generators

Description: The primary goals of RCRA are to: Protect human health and the environment from the potential hazards of waste disposal. Conserve energy and natural resources. Reduce the amount of waste generated. Ensure that wastes are managed in an environmentally sound manner. This database contains a listing of Conditionally Exempt Small Quantity Generators.

Agency: United States Environmental Protection Agency

Phone Number: 8004249346

Date last updated: 2/3/2016

Date last checked: 1/29/2016

Distance searched: 0.25 miles

Sites:

None Found

RCRA-COR-US

Resource Conservation and Recovery Act - Corrective Actions

Category: Federal RCRA CORRACTS

Description: The primary goals of RCRA are to: Protect human health and the environment from the potential hazards of waste disposal. Conserve energy and natural resources. Reduce the amount of waste generated. Ensure that wastes are managed in an environmentally sound manner.

EPA estimates that between 50 and 70 percent of all TSDFs have some degree of environmental contamination requiring detailed investigation and perhaps cleanup. Under a program entitled Corrective Action, EPA has the statutory authority to require permitted and interim status TSDFs to clean up hazardous waste contamination. This database contains a listing of sites that have had corrective action.

Agency: United States Environmental Protection Agency

Phone Number: 8004249346

Date last updated: 2/3/2016

Date last checked: 1/29/2016

Distance searched: 1 mile

Sites:

None Found

RCRA-LQG-US

Resource Conservation and Recovery Act, Large Quantity Generators

Category: Federal RCRA Generators

Description: The primary goals of RCRA are to: Protect human health and the environment from the potential hazards of waste disposal. Conserve energy and natural resources. Reduce the amount of waste generated. Ensure that wastes are managed in an environmentally sound manner. This database contains a listing of Large Quantity Generators.

Agency: United States Environmental Protection Agency

Phone Number: 8004249346

Date last updated: 2/3/2016

Date last checked: 1/29/2016

Distance searched: 0.25 miles

Sites:

None Found

RCRA-NON-US

Resource Conservation and Recovery Act

Category: Federal RCRA Generators

Description: The primary goals of RCRA are to: Protect human health and the environment from the potential hazards of waste disposal. Conserve energy and natural resources. Reduce the amount of waste generated. Ensure that wastes are managed in an environmentally sound manner. This database contains a listing of RCRA Non-Hazardous generators.

Agency: United States Environmental Protection Agency

Phone Number: 8004249346

Date last updated: 2/3/2016

Date last checked: 1/29/2016

Distance searched: 0.25 miles

Sites:

None Found

RCRA-SQG-US

Resource Conservation and Recovery Act, Small Quantity Generators

Category: Federal RCRA Generators

Description: The primary goals of RCRA are to: Protect human health and the environment from the potential hazards of waste disposal. Conserve energy and natural resources. Reduce the amount of waste generated. Ensure that wastes are managed in an environmentally sound manner. This database contains a listing of Small Quantity Generators.

Agency: United States Environmental Protection Agency

Phone Number: 8004249346

Date last updated: 2/3/2016

Date last checked: 1/29/2016

Distance searched: 0.25 miles

Sites:

None Found

RCRA-TSD-US

Resource Conservation and Recovery Act - Treatment, Storage, and Disposal sites

Category: Federal RCRA non-CORRACTS TSD

Description: The primary goals of RCRA are to: Protect human health and the environment from the potential hazards of waste disposal. Conserve energy and natural resources. Reduce the amount of waste generated. Ensure that wastes are managed in an environmentally sound manner.

This database contains a listing of Treatment, Storage and Disposal Facilities - Facilities that receive hazardous waste from generators or other facilities for treatment, storage or disposal of waste are known as TSDFs.

Agency: United States Environmental Protection Agency

Phone Number: 8004249346

Date last updated: 2/3/2016

Date last checked: 1/29/2016

Distance searched: 0.5 miles

Sites:

None Found

Response-CA

State Response Sites

Category: ERS Supplemental Govt Sources

Description: This database identifies confirmed release sites where DTSC is involved in remediation, either in a lead role or oversight capacity.

Agency: California Department of Toxic Substances Control

Phone Number: 9163233400

Date last updated: 5/28/2015

Date last checked: 5/26/2015

Distance searched: 0.25 miles

Sites:

None Found

RFG-Lab-US

Reformulated Gasoline (RFG)

Category: ERS Supplemental Govt Sources

Description: This database includes the list of registered Reformulated Gasoline Laboratories.

Agency: Environmental Protection Agency, United States

Phone Number: 2023439303

Date last updated: 11/24/2015

Date last checked: 11/18/2015

Distance searched: 0.25 miles

Sites:

None Found

RMP-US

Risk Management Plans

Category: ERS Supplemental Govt Sources

Description: This database contains facilities that have developed risk management plans as reported by the Environmental Protection Agency. The System for Risk Management Plans (SRMP) is a suite of electronic systems containing information relating to risk management plans submitted by facilities in accordance with the Clean Air Act, Section 112(r). Affected facilities are to develop risk management programs which will prevent and minimize consequences of accidental releases of certain hazardous chemicals that could harm public health and the environment.

Agency: Environmental Protection Agency

Phone Number: 2025642491

Date last updated: 3/12/2015

Date last checked: 3/2/2015

Distance searched: 0.063 miles

Sites:

None Found

ROD-US

Records of Decision

Category: ERS Supplemental Govt Sources

Description: The Record of Decision (ROD) is a public document that explains which cleanup alternatives will be used to clean up a Superfund site. The ROD for sites listed on the NPL (NPL Site Listing Process) is created from information generated during the Remedial Investigation/Feasibility Study (RI/FS). A ROD contains site history, site description, site characteristics, community participation, enforcement activities, past and present activities, contaminated media, the contaminants present, scope and role of response action and the remedy selected for cleanup. This database contains a listing of sites with RODs.

Agency: Environmental Protection Agency

Phone Number: 8004249346

Date last updated: 11/24/2015

Date last checked: 11/18/2015

Distance searched: 0.5 miles

Sites:

SOLA OPTICAL USA, INC.

MapID: [14](#) Listed

SAA-Agreements-US

Sites with Superfund Alternative Approach Agreements

Category: Federal ASTM Other

Description: This database contains sites that have a Superfund Alternative agreement. The Superfund alternative (SA) approach uses the same investigation and cleanup process and standards that are used for sites listed on the NPL. The SA approach is an alternative to listing a site on the NPL; it is not an alternative to Superfund or the Superfund process.

Agency: Environmental Protection Agency

Phone Number: 2025645110

Date last updated: 11/24/2015

Date last checked: 11/17/2015

Distance searched: 1 mile

Sites:

None Found

SDWIS-US

Safe Drinking Water Information System

Category: ERS Supplemental Govt Sources

Description: This database contains the Safe Drinking Water Information including Public Water, Source and Treatment, Enforcements and Violations reported by the United States Environmental Protection Agency.

Agency: United States Environmental Protection Agency

Phone Number: 8004249346

Date last updated: 3/11/2015

Date last checked: 3/10/2015

Distance searched: 0.25 miles

Sites:

None Found

SLIC-Closed-CA

The Spills, Leaks, Investigation & Cleanup, Closed Cases

Category: Emergency Release Reports

Description: The Spills, Leaks, Investigation & Cleanup (SLIC) Program deals with site investigation and corrective action involving sites not overseen by the Underground Tank Program and the Well Investigation Program. These particular sites have had all remediation completed and are now considered closed by the agency.

Agency: California State Water Resources Control Board

Phone Number: 9163415808

Date last updated: 1/29/2016

Date last checked: 1/13/2016

Distance searched: 0.5 miles

Sites:

None Found

SLIC-CV-CLOSED-CA

List of Spills and Leak Sites

Category: Emergency Release Reports

Description: This database contains a List of Spill and Leak Sites (SL) and Department of Defense (DOD) and Department of Energy (DOE) cleanup cases in the central portion of the Central Valley Region as reported by the Central Valley Regional Quality Board. The database has not been updated since 2005

Agency: Central Valley Regional Quality Board

Phone Number: 9164644712

Date last updated: Historical Database

Date last checked: N/A

Distance searched: 0.5 miles

Sites:

None Found

SLIC-CV-OPEN-CA

List of Spills and Leak Sites

Category: Emergency Release Reports

Description: This database contains a List of Spill and Leak Sites (SL) and Department of Defense (DOD) and Department of Energy (DOE) cleanup cases in the central portion of the Central Valley Region as reported by the Central Valley Regional Quality Board. The database has not been updated since 2005.

Agency: Central Valley Regional Quality Board

Phone Number: 9164644712

Date last updated: Historical Database

Date last checked: N/A

Distance searched: 0.5 miles

Sites:

None Found

SLIC-Open-CA

The Spills, Leaks, Investigation & Cleanup, Open Cases

Category: Emergency Release Reports

Description: The Spills, Leaks, Investigation & Cleanup (SLIC) Program deals with site investigation and corrective action involving sites not overseen by the Underground Tank Program and the Well Investigation Program.

Agency: California State Water Resources Control Board

Phone Number: 9163415808

Date last updated: 1/29/2016

Date last checked: 1/13/2016

Distance searched: 0.5 miles

Sites:

None Found

SML-Closed-CA

Site Mitigation List

Category: State/Tribal ASTM Other

Description: This database contains sites listed by the Site Mitigation Unit program at the Los Angeles County Fire Department. SMU voluntary oversight and corrective action oversight programs are options in addition to DTSC and Regional Water Quality Control Board (RWQCB) oversight programs for residents and businesses of Los Angeles County seeking oversight in a cost effective and timely manner for cleanup of their contaminated properties.

Agency: Los Angeles County Fire Department

Phone Number: 3238904106

Date last updated: 8/10/2015

Date last checked: 8/10/2015

Distance searched: 0.5 miles

Sites:

None Found

SML-Open-CA

Site Mitigation List

Category: State/Tribal ASTM Other

Description: This database contains sites listed by the Site Mitigation Unit program at the Los Angeles County Fire Department. SMU voluntary oversight and corrective action oversight programs are options in addition to DTSC and Regional Water Quality Control Board (RWQCB) oversight programs for residents and businesses of Los Angeles County seeking oversight in a cost effective and timely manner for cleanup of their contaminated properties.

Agency: Los Angeles County Fire Department

Phone Number: 3238904106

Date last updated: 8/10/2015

Date last checked: 8/10/2015

Distance searched: 0.5 miles

Sites:

None Found

SML-Other-CA

Site Mitigation List

Category: State/Tribal ASTM Other

Description: This database contains sites listed by the Site Mitigation Unit program at the Los Angeles County Fire Department. SMU voluntary oversight and corrective action oversight programs are options in addition to DTSC and Regional Water Quality Control Board (RWQCB) oversight programs for residents and businesses of Los Angeles County seeking oversight in a cost effective and timely manner for cleanup of their contaminated properties.

Agency: Los Angeles County Fire Department

Phone Number: 3238904106

Date last updated: 8/10/2015

Date last checked: 8/10/2015

Distance searched: 0.5 miles

Sites:

None Found

Spills-SSO-CA

Sanitary Sewer System

Category: ERS Supplemental Govt Sources

Description: This database contains private lateral sewage discharges contained in the State Water Resources Control Board's SSO database.

Agency: State Water Resource Control Board

Phone Number: 8667924977

Date last updated: 5/27/2015

Date last checked: 5/27/2015

Distance searched: 0.25 miles

Sites:

None Found

SSTS-US

Section 7 Tracking System

Category: ERS Supplemental Govt Sources

Description: This database contains a listing of EPA-registered domestic pesticide-producing and device producing establishments and the pesticides produced based on data in the Section Seven Tracking System.

Agency: Environmental Protection Agency

Phone Number: 2025644203

Date last updated: 9/3/2015

Date last checked: 9/4/2015

Distance searched: 0.063 miles

Sites:

None Found

SWIS-CA

Solid Waste Information System

Category: State/Tribal Landfill/Solid Waste

Description: The Solid Waste Information System (SWIS) database contains information on solid waste facilities, operations, and disposal sites throughout the State of California. The types of facilities found in this database include landfills, transfer stations, material recovery facilities, composting sites, transformation facilities, waste tire sites, and closed disposal sites. Includes basic information on each facility in the database such as site, enforcement agency, operator, land owner, throughput, capacity, acreage, permit date, waste types, activity type, regulatory status and operational status.

Agency: California Department of Resources Recycling and Recovery

Phone Number: 9163416320

Date last updated: 2/9/2016

Date last checked: 1/13/2016

Distance searched: 0.5 miles

Sites:

Former Royal Tallow and Soap Facility

MapID: [13](#) Listed

SWRCY-CA

Recycler Database

Category: State/Tribal ASTM Other

Description: A listing of all operational Recycling Centers identified by their Certification Number.

Agency: California Department of Resources Recycling and Recovery

Phone Number: 9163233836

Date last updated: 2/9/2016

Date last checked: 2/1/2016

Distance searched: 0.5 miles

Sites:

None Found

Tribal-Air-US

Tribal Air Permitted Facilities

Category: ERS Supplemental Govt Sources

Description: This database contains tribal locations that have been issued air permits as reported by the US Environmental Protection Agency. At this time the database includes region 2, 5, 7, 8, 9, 10.

Agency: United States Environmental Protection Agency

Phone Number: 3123532000

Date last updated: 5/1/2015

Date last checked: 2/27/2015

Distance searched: 0.25 miles

Sites:

None Found

Tribal-BF-US

Tribal Brownfields

Category: Federal Brownfield

Description: This database contains a listing of Brownfields on Native American Land identified by the United States Environmental Protection Agency.

Agency: United States Environmental Protection Agency

Phone Number: 8004249346

Date last updated: 5/16/2014

Date last checked: 5/16/2014

Distance searched: 0.5 miles

Sites:

None Found

Tribal-LUST-Closed-Req9

Tribal Leaking Underground Storage Tanks

Category: Federal LUST

Description: This database contains a listing of Leaking Underground Storage Tanks on Native American Land identified by the United States Environmental Protection Agency in Region 9.

Agency: United States Environmental Protection Agency

Phone Number: 8004249346

Date last updated: 6/16/2015

Date last checked: 9/17/2015

Distance searched: 0.5 miles

Sites:

None Found

Tribal-LUST-Open-Req9

Tribal Leaking Underground Storage Tanks

Category: Federal LUST

Description: This database contains a listing of Leaking Underground Storage Tanks on Native American Land identified by the United States Environmental Protection Agency in Region 9.

Agency: United States Environmental Protection Agency

Phone Number: 8004249346

Date last updated: 6/16/2015

Date last checked: 9/17/2015

Distance searched: 0.5 miles

Sites:

None Found

Tribal-ODI-US

Tribal Open Dump Sites

Category: Federal Solid Waste

Description: This database contains a listing of Open Dump Sites on Native American Land identified by the Indian Health Service

Agency: Indian Health Service

Phone Number: 3014431046

Date last updated: 11/17/2015

Date last checked: 11/17/2015

Distance searched: 0.5 miles

Sites:

None Found

Tribal-UST-Reg9

Tribal Underground Storage Tanks

Category: Federal UST

Description: This database contains a listing of Underground Storage Tanks on Native American Land identified by the United States Environmental Protection Agency in Region 9.

Agency: United States Environmental Protection Agency

Phone Number: 8004249346

Date last updated: 6/16/2015

Date last checked: 9/17/2015

Distance searched: 0.25 miles

Sites:

None Found

Tribal-VCP-US

Tribal VCP

Category: Federal Tribal VCP

Description: This database contains voluntary cleanup sites located in tribal land as reported by the United States Environmental Protection Agency.

Agency: United States Environmental Protection Agency

Phone Number: 8004249346

Date last updated: 2/8/2016
Date last checked: 2/8/2016
Distance searched: 0.5 miles
Sites:
None Found

TRIS2000-US

Toxics Release Inventory System

Category: ERS Supplemental Govt Sources

Description: TRIS is a EPA database reported annually by certain covered industry groups, as well as federal facilities. It contains information about more than 650 toxic chemicals that are being used, manufactured, treated, transported, or released into the environment, and includes information about waste management and pollution prevention activities. This database contains a listing of facilities that reported in the years between 2000-2009.

Agency: Environmental Protection Agency

Phone Number: 8004249346

Date last updated: Historical Database

Date last checked: N/A

Distance searched: 0.063 miles

Sites:
None Found

TRIS2010-US

Toxics Release Inventory System

Category: ERS Supplemental Govt Sources

Description: TRIS is a EPA database reported annually by certain covered industry groups, as well as federal facilities. It contains information about more than 650 toxic chemicals that are being used, manufactured, treated, transported, or released into the environment, and includes information about waste management and pollution prevention activities. This database contains a listing of facilities that reported in the years between 2010-2012.

Agency: Environmental Protection Agency

Phone Number: 8004249346

Date last updated: 8/28/2015

Date last checked: 7/28/2015

Distance searched: 0.063 miles

Sites:
None Found

TRIS80-US

Toxics Release Inventory System

Category: ERS Supplemental Govt Sources

Description: TRIS is a EPA database reported annually by certain covered industry groups, as well as federal facilities. It contains information about more than 650 toxic chemicals that are being used, manufactured, treated, transported, or released into the environment, and includes information about waste management and pollution prevention activities. This database contains a listing of facilities that reported in the years between 1987-1989.

Agency: Environmental Protection Agency

Phone Number: 8004249346

Date last updated: Historical Database

Date last checked: N/A

Distance searched: 0.063 miles

Sites:

None Found

TRIS90-US

Toxics Release Inventory System

Category: ERS Supplemental Govt Sources

Description: TRIS is a EPA database reported annually by certain covered industry groups, as well as federal facilities. It contains information about more than 650 toxic chemicals that are being used, manufactured, treated, transported, or released into the environment, and includes information about waste management and pollution prevention activities. This database contains a listing of facilities that reported in the years between 1990-1999.

Agency: Environmental Protection Agency

Phone Number: 8004249346

Date last updated: Historical Database

Date last checked: N/A

Distance searched: 0.063 miles

Sites:

None Found

TSCA-US

Toxics Substance Control Sites

Category: ERS Supplemental Govt Sources

Description: TSCA addresses the production, importation, use, and disposal of specific chemicals including polychlorinated biphenyls (PCBs), asbestos, radon and lead-based paint. This database contains a listing of these facilities.

Agency: U.S. Environmental Protection Agency

Phone Number: 2025642501

Date last updated: 9/4/2015

Date last checked: 11/21/2014

Distance searched: 0.063 miles

Sites:

None Found

UIC2-CA

Injection Wells

Category: ERS Supplemental Govt Sources

Description: This database contains Injection Wells as reported by the State Water Resource Control Board.

Agency: California State Water Resources Control Board

Phone Number: 8665633107

Date last updated: 10/20/2015

Date last checked: 9/22/2015

Distance searched: 0.063 miles

Sites:

None Found

UIC-CA

Underground Injection Control Wells

Category: ERS Supplemental Govt Sources

Description: This database contains Underground Injection Control Wells regulated by the California Department of Conservation.

Agency: California Department of Conservation

Phone Number: 9163231779

Date last updated: 10/2/2015

Date last checked: 9/18/2015

Distance searched: 0.063 miles

Sites:

None Found

UMTRA-US

Uranium Mill Tailings Remedial Action Sites

Category: ERS Supplemental Govt Sources

Description: The Uranium Mill Tailings Radiation Control Act (UMTRCA) of 1978 gave the U.S. Department of Energy (DOE) the responsibility of stabilizing, disposing, and controlling uranium mill tailings and other contaminated material at twenty-four uranium mill processing sites located across ten states and at approximately 5,200 associated properties.

Agency: Department of Energy

Phone Number: 5058450011

Date last updated: Historical Database

Date last checked: N/A

Distance searched: 0.063 miles

Sites:

None Found

USGS-Waterwells-US

Ground Water Site Inventory

Category: ERS Supplemental Govt Sources

Description: This database contains a listing of wells, springs, test holes, tunnels, drains, and excavations reported by the United States Geological Survey, Water Resources Program.

Agency: United States Geological Survey, Water Resources Program

Phone Number: 9162783000

Date last updated: Historical Database

Date last checked: N/A

Distance searched: 0.063 miles

Sites:

None Found

UST-Abandoned-CA

Inventory of Abandoned Tank Sites

Category: State/Tribal UST

Description: This database contains an inventory of abandoned tank sites reported by the California State Water Resources Control Board.

Agency: California State Water Resources Control Board

Phone Number: 9163415808

Date last updated: 1/25/2016

Date last checked: 1/25/2016

Distance searched: 0.25 miles

Sites:

None Found

UST-CA

Underground Storage Tanks

Category: State/Tribal UST

Description: This database maintains permitted Underground Storage Tanks in CA.

Agency: California State Water Resources Control Board

Phone Number: 9163415808

Date last updated: 10/1/2015

Date last checked: 1/13/2016

Distance searched: 0.25 miles

Sites:

PETALUMA POULTRY PROCESSING

MapID: [10](#) Listed

UST-Cleanup-CA

UST Cleanup Fund Cases

Category: State/Tribal LUST

Description: This database contains leaking UST cases that have been recommended for closure under the State Water Board's authority to perform reviews of claims to the UST Cleanup Fund that have been open for 5 or more years (5 Year Review).

Agency: California State Water Resource Control Board

Phone Number: 9163415808
Date last updated: 1/25/2016
Date last checked: 1/25/2016
Distance searched: 0.5 miles
Sites:
None Found

UST-Closed-CA

Closure of Underground Storage Tank (UST) Cases

Category: State/Tribal UST

Description: This database contains UST tanks that have been closed as reported by the California State Water Resource Control Board.

Agency: California State Water Resource Control Board

Phone Number: 9163415808

Date last updated: 2/10/2016

Date last checked: 1/13/2016

Distance searched: 0.25 miles

Sites:

None Found

UST-Comp-CA

Compliance UST

Category: State/Tribal UST

Description: This database contains previously abandoned UST sites that are now in compliance as reported by the California State Water Resources Control Board.

Agency: California State Water Resources Control Board

Phone Number: 9163415808

Date last updated: 1/25/2016

Date last checked: 1/25/2016

Distance searched: 0.25 miles

Sites:

None Found

UST-Priority-CA

UST Cleanup Fund Priority List

Category: State/Tribal UST

Description: This database includes current cleanup cases that are listed on the Cleanup Fund Priority List. The Underground Storage Tank (UST) Cleanup Fund (Fund) provides a means for petroleum UST owners and operators to meet the federal and state requirements of maintaining financial responsibility to pay for any damages arising from their tank operations.

Agency: California State Water Resources Control Board

Phone Number: 9163415808

Date last updated: 2/9/2016

Date last checked: 1/13/2016

Distance searched: 0.5 miles

Sites:

ROYAL TALLOW & SOAP COMPANY
PETALUMA #703

MapID: [13](#) Listed
MapID: [15](#) Listed

UST-Proposed-CA

UST Proposed for Closure

Category: State/Tribal UST

Description: This database contains UST's that are being considered for closure by the SWRCB or the Executive Director.

Agency: California State Water Resources Control Board

Phone Number: 9163415808

Date last updated: 2/9/2016

Date last checked: 1/13/2016

Distance searched: 0.25 miles

Sites:

None Found

Vapor-Intrusions-US

Vapor Intrusion Database

Category: ERS Supplemental Govt Sources

Description: This database contains the vapor intrusion database as reported by the Environmental Protection Agency.

Agency: Environmental Protection Agency

Phone Number: 7033057411

Date last updated: 2/8/2016

Date last checked: 2/8/2016

Distance searched: 0.5 miles

Sites:

None Found

WDR-CA

Waste Discharge Requirements

Category: ERS Supplemental Govt Sources

Description: This database contains sites in the Waste Discharge Requirements (WDRs) Program that regulates point discharges that are exempt pursuant to Subsection 20090 of Title 27 and not subject to the Federal Water Pollution Control Act as reported by the California State Water Resource Control Board.

Agency: California State Water Resource Control Board

Phone Number: 8667924977

Date last updated: 5/28/2015

Date last checked: 5/27/2015

Distance searched: 0.25 miles

Sites:

None Found

UN-MAPPABLE OCCURRENCES

The following occurrences were not mapped primarily due to incomplete or inaccurate address information. All of the following occurrences were determined to share the same zip code as the area searched. General status information is given with each occurrence along with any address information entered by the agency responsible for the list.

ID	Facility Name	Address	Database	Status
No "un-mapped" sites requested.				

DISCLAIMER, LIMITS AND LIABILITIES

All of the data presented in this report was garnered from public information maintained by governmental agencies. **Environmental Record Search (ERS)** cannot ensure that the data, which has been entered and maintained by others, is complete or accurate. Any, and all omissions, errors, negligence, accidentally or otherwise within the data received by **ERS** is assumed to be caused by others and **ERS** cannot and does not assume, take, or acknowledge any liability whatsoever for data. The extrapolation of the mapped locations is based solely on the accuracy of the data provided by others. Prior to relying completely on any mapped location within this report, its accuracy should be verified using other means such as further documentation or a field visit. **ERS** makes no representation, warranty or guaranty, express or implied regarding the accuracy of the data entered and maintained by others or the suitability of this report for a certain task.

The data presented in this report should only be interpreted by an experienced environmental professional that completely understands the potential inaccuracy of the data, the possible existence of contaminated occurrences that have not been listed, and the possibility that the governmental database misrepresents the actual status of an occurrence. Prior to relying completely on any of the data within this report, an environmental professional should verify the accuracy of the information presented.

It is important that the reader and/or end user of this information realize that the data gathered has not been verified for accuracy or completeness in any way by **ERS**. As much as possible, the data is presented unchanged to represent the actual data produced by these agencies.

ERS does however stand behind its representation of the data, any manually plotted occurrences, and all other items directly under its control. This report does comply (as far as the data is reasonably ascertainable as outlined in both the following standards) with section 8.2.1 of ASTM 1527-13 – Standard Environmental Record Sources and EPA's 40 CFR Part 312, All Appropriate Inquiries. **ERS** does ensure that the data is accurately reproduced from the original source. **ERS** backs the reporting of the data with \$2,000,000 of insurance.

The **ERS** logo, name, report design, presentation, maps, tables, etc., are the exclusive property of **ERS** and its parent company and affiliates. Except as provided below, information or images contained in this report may not be reproduced or distributed in whole or in part by any means without the prior written permission from **ERS**. United States and international copyright laws protect any and all reports produced by **ERS**.

The person or entity that purchased this report may make up to five (5) copies of the entire report or any part of it for archival purposes or to include as part of another report. All copyright information must remain intact and not be modified in any way.

Environmental Record Search (ERS) and Phase One, Inc. (POI) and their respective products/reports (i.e. RecCheck, LenderCheck, etc.) as well as their respective business operations, are **NOT** associated in any way with nor related to, First American Commercial Real Estate, Inc. (FACRES) and/or the First American Family of Companies.

Maps throughout this report were created using ArcGIS® software by ESRI. ArcGIS® and ArcMap™ are the intellectual property of ESRI and are used herein under license. Copyright © ESRI. All rights reserved. For more information about ESRI® software, please visit www.esri.com. Topographic imagery used in maps throughout this report are Copyright © 2011 National Geographic Society. Street and aerial “hybrid” imagery used in maps throughout this report are Copyright © 2010 Microsoft Corporation and its data suppliers.

APPENDIX F

CASE CLOSURE LETTER 3200 LAKEVILLE HIGHWAY



COUNTY of SONOMA
DEPARTMENT OF HEALTH SERVICES

FILE COPY

Mark A. Kostielney - Director

Environmental Health Division

Jonathan J. Krug - Director

April 15, 1997

Paul Brunetta
The Stero Company
3200 Lakeville Highway
Petaluma, CA 94954-5675

Re: 3200 Lakeville Highway, Petaluma, Sonoma County, California 94954-5675
#00002500

Dear Mr. Brunetta:

This letter confirms the completion of site investigation and remedial action for the underground storage tank formerly located at the above-described location. Thank you for your cooperation throughout this investigation. Your willingness and promptness in responding to our inquiries concerning the former underground storage tank are greatly appreciated.

Based on information in the above referenced file and with the provision that the information provided to this agency was accurate and representative of site conditions, no further action related to the underground storage tank release is required.

This notice is issued pursuant to a regulation contained in Section 2721(e) of Title 23 of the California Code of Regulations.

Please contact our office if you have any questions regarding this matter.

Sincerely,

JONATHAN J. KRUG, R.E.H.S.
Director of Environmental Health

JAN 08 1997

HAZARDOUS MATERIALS

Case Closure Summary
Leaking Underground Fuel Storage Tank Program

I. Agency Information

Date: December 16, 1996

Agency name: Sonoma County Dept. Health Services	Address: 1030 Center Dr., Suite A
City/State/Zip: Santa Rosa, CA 95403-2067	Phone: (707) 525-6565
Responsible staff person: Mary A. Allen	Title: Geologist

II. Case Information

Site facility name: Stero Dishwashing Machines				
Site facility address: 3200 Lakeville Highway, Petaluma, Sonoma County, California 94954-5675				
RB LUSTIS #: 49-0187	SWEEPS #: NA	LOP #: 00002500	URF filing date: 02/25/87	Local #: NA
Responsible party		Address		Phone number
Mr. Paul Brunetta, The Stero Company		3200 Lakeville Highway, Petaluma, CA 94954-5675		(707)762-0071
Tank #	Size in gal.	Contents	Closed-in-place/removed?	Date
1	1000	Gasoline	Removed	12/18/86

III. Release and Site Characterization Information

Cause and type of release: Unknown			
Site characterization complete? Yes		Date approved by oversight agency: 12/16/96	
MW installed? Yes	Number: 1	Proper screened interval: Yes: 6.5' - 16.5' BGS	
Highest GW depth BGS: 6.82'	Lowest depth: 10.2'	Flow direction: SW	
Most sensitive current use: Drinking Water			
Are drinking water wells affected? No		Aquifer name: Unknown	
Is surface water affected? No		Nearest SW name: Adobe Creek	
Off-site beneficial use impacts (addresses/locations): None			
Reports on file? Yes		Where reports are filed: Sonoma County Department of Health Services- Env. Health Division	
Treatment and Disposal of Affected Material			
Material	Amount (include units)	Action (treatment or disposal w/ destination)	Date
Tank	1 x 1000 gallons	H & H Ship Service, San Francisco*	12/19/86*
Piping	Unknown	Unknown	Unknown
Free product	NA	NA	NA
Soil	Unknown	I.T. Corp., Martinez*	12/19/86*
Groundwater	Unknown	Unknown**	Unknown
Barrels	Unknown	Unknown**	Unknown

Case Closure Summary

3200 LAKEVILLE HIGHWAY

III. Release and Site Characterization Information (continued)

Maximum Documented Contaminant Concentrations—Before and After Cleanup									
Contaminant	Soil (ppm)		Water (ppm)		Contaminant	Soil (ppm)		Water (ppm)	
	Before	After	Before	After		Before	After	Before	After
TPH (gas)	49	49	ND	ND	Xylene	NS	NS	ND	ND
TPH (diesel)	NA	NA	NA	NA	Ethylbenzene	NS	NS	ND	ND
Benzene	NS	NS	ND	ND					
Toluene	NS	NS	ND	ND					
Lead	NS	NS	NS	NS					

Comments (depth of remediation, etc.): DL = Detection Limit, NA = Not Applicable, ND = Not Detected, NS = Not Sampled.

* = proposed on tank closure permit application, but no verification on file. ** = will be addressed after SFBRWQCB concurrence. Pit excavation 6' x 15' x 7' deep, 49 ppm gas detected in native, no overexcavation, MW soil boring sample results ND.

IV. Closure

Does completed corrective action protect existing beneficial uses per the Regional Board Basin Plan?		Yes
Does completed corrective action protect potential beneficial uses per the Regional Board Basin Plan?		Yes
Does corrective action protect public health for current land use?		Yes
Site management requirements: None		
Should corrective action be reviewed if land use changes? No		
Monitoring wells decommissioned? No	Number decommissioned: 0	Number retained: 1
List enforcement actions taken: None		
List enforcement actions rescinded: None		

V. Local Agency Representative Data

Name: Jonathan J. Krug	Title: Director of Environmental Health
Signature: <i>Jonathan J. Krug</i>	Date: 12-17-96

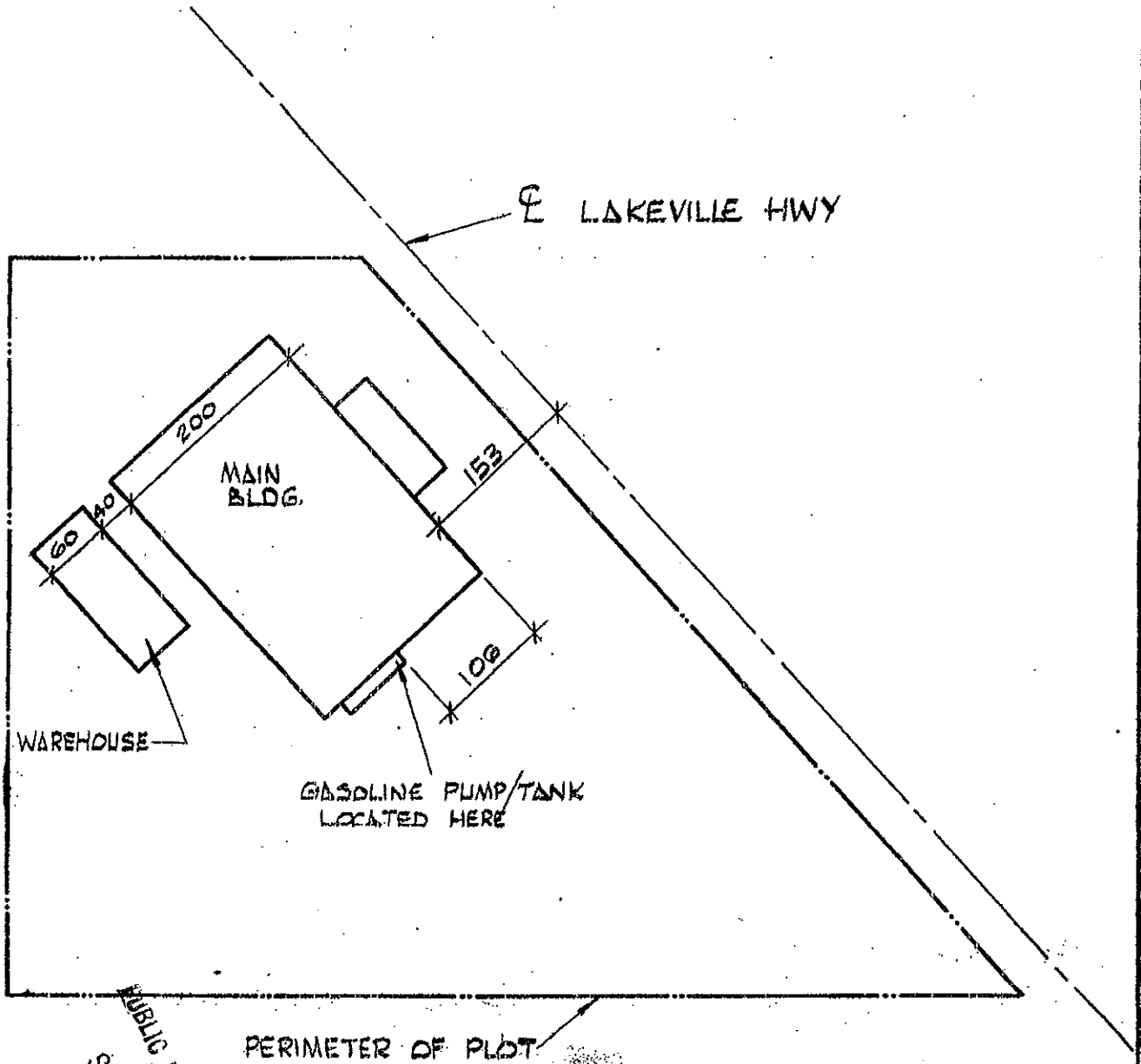
VI. RWQCB Notification

Date submitted to RB: 12-19-96	RB Response: <i>comply</i>
RWQCB staff name: <i>ASG</i>	Title: <i>WRCE</i> Date: 1-6-97

VII. Additional Comments, Data, etc.

On MW onsite; gradient calculated using two shallow offsite MWs at Sola. MW will be properly abandoned prior to final closure.

BREAK ALL SHARP CORNERS



PUBLIC HEALTH SERVICE
 SEP 11 1986
 DIV. OF E.H.

PERIMETER OF PLOT



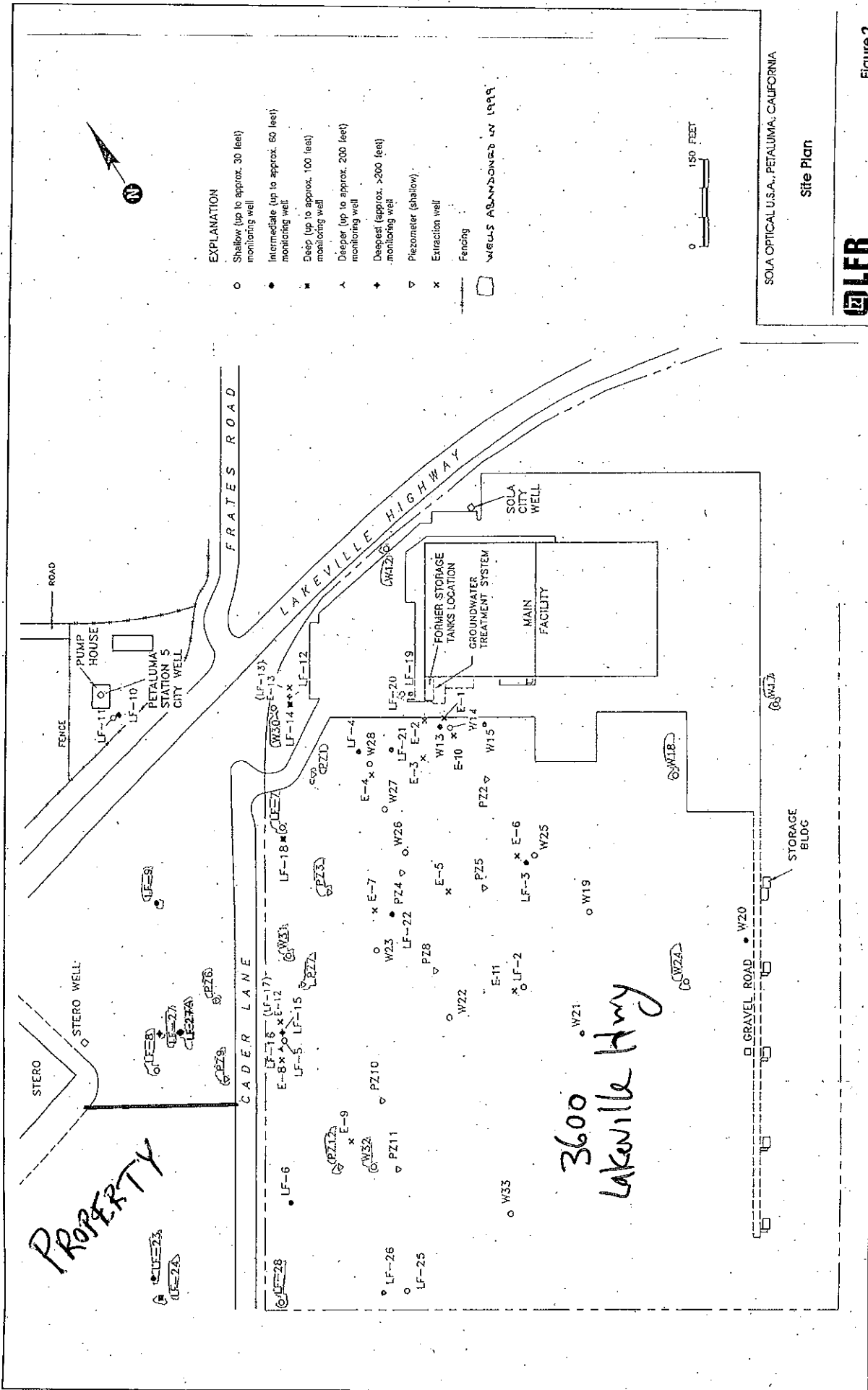
DISHWASHING MACHINES
 3200 LAKEVILLE HIGHWAY
 PETALUMA, CALIFORNIA, 94952
 PHONE: (707) 762-0071

TITLE: PLOT PLAN
 W/ GAS TANK DETAIL

MATERIAL: _____	
DIM. TOLERANCE: FRAC. = ±1/64, DEC. = ±.005	
SCALE: 1" = 150'	NO. REQ'D. / ASSEM. —
DRAWN BY: amp	DATE: 8-26-86
SHEET NO. 1 OF 1	DRAW. NO. A20-1046

APPENDIX G

MONITORING WELL INFORMATION FOR PROPERTY



EXPLANATION

- Shallow (up to approx. 30 feet) monitoring well
- Intermediate (up to approx. 60 feet) monitoring well
- Deep (up to approx. 100 feet) monitoring well
- ▲ Deeper (up to approx. 200 feet) monitoring well
- ◆ Deepest (approx. >200 feet) monitoring well
- ▽ Piezometer (shallow)
- × Extraction well
- Fencing

WELLS ABANDONED IN 1999



SOLA OPTICAL U.S.A., PETALUMA, CALIFORNIA

Site Plan



Figure 2

PROPERTY

3600 Lakeville Hwy

File Original with DWR

State of California
Well Completion Report

Refer to Instruction Pamphlet
No. e070992

DWR Use Only - Do Not Fill In

State Well Number/Site Number			
Latitude		Longitude	
APN/TRS/Other			

Page 1 of 1

Owner's Well Number LF-23

Date Work Began 10/27/1999

Date Work Ended 10/27/1999

Local Permit Agency County of Sonoma, Environmental Health Division

Permit Number 99-2617HMW

Permit Date 4/22/99

Geologic Log	
Orientation	<input checked="" type="radio"/> Vertical <input type="radio"/> Horizontal <input type="radio"/> Angle Specify _____
Drilling Method	_____ Drilling Fluid _____
Depth from Surface	Description
Feet to Feet	Describe material, grain size, color, etc.
	The well was destroyed by pressure grouting. The stovepipe well box was removed and a 55 foot long tremmie pipe made of 1-inch diameter PVC casing was lowered into the 4-inch diameter well casing. A cement grout mixture consisting of approximately 1, 94 pound sack of cement for each 10 gallons of water well volume, was pumped into the well casing. The tremmie pipe was subsequently removed after the well casing was completely full of grout. The well was not pressurized using a pump, as the head of grout was sufficient to provide more than the 25 pounds of pressure at the well screen (as required by the regulatory agency) to force the grout into the formation. The well was subsequently topped up with grout to within several inches of the surrounding soil.
Total Depth of Boring	<u>56.5</u> Feet
Total Depth of Completed Well	<u>55</u> Feet

Well Owner	
Name	<u>Sola Optical U.S.A., Inc.</u>
Mailing Address	<u>1500 Cader Lane</u>
City	<u>Petaluma</u> State <u>CA</u> Zip <u>94954</u>

Well Location	
Address	<u>3200 Lakeville Highway (AKA 3600 LAKEVILLE)</u>
City	<u>Petaluma</u> County <u>Sonoma</u>
Latitude	____ N Longitude ____ W
Datum	Decimal Lat. _____ Decimal Long. _____
APN Book	Page _____ Parcel _____
Township	Range _____ Section _____

Location Sketch	Activity
(Sketch must be drawn by hand after form is printed.)	<input type="radio"/> New Well
	<input type="radio"/> Modification/Repair
	<input type="radio"/> Deepen
	<input type="radio"/> Other _____
	<input checked="" type="radio"/> Destroy
	Describe procedures and materials under "GEOLOGIC LOG"
	Planned Uses
	<input type="radio"/> Water Supply
	<input type="checkbox"/> Domestic <input type="checkbox"/> Public
	<input type="checkbox"/> Irrigation <input type="checkbox"/> Industrial
	<input type="radio"/> Cathodic Protection
	<input type="radio"/> Dewatering
	<input type="radio"/> Heat Exchange
	<input type="radio"/> Injection
	<input type="radio"/> Monitoring
	<input type="radio"/> Remediation
	<input type="radio"/> Sparging
	<input type="radio"/> Test Well
	<input type="radio"/> Vapor Extraction
	<input type="radio"/> Other _____

Water Level and Yield of Completed Well	
Depth to first water	_____ (Feet below surface)
Depth to Static	_____
Water Level	_____ (Feet) Date Measured _____
Estimated Yield *	_____ (GPM) Test Type _____
Test Length	_____ (Hours) Total Drawdown _____ (Feet)
*May not be representative of a well's long term yield.	

Casings								Annular Material		
Depth from Surface	Borehole Diameter	Type	Material	Wall Thickness	Outside Diameter	Screen Type	Slot Size	Depth from Surface	Fill	Description
Feet to Feet	(Inches)			(Inches)	(Inches)		(Inches)	Feet to Feet		
0	45	10	Blank	PVC Sch. 40				0	40	Cement
45	55	10	Screen	PVC Sch. 40		Milled Slots	0.020	40	43	Bentonite
								43	55	Filter Pack

Attachments
<input type="checkbox"/> Geologic Log
<input type="checkbox"/> Well Construction Diagram
<input type="checkbox"/> Geophysical Log(s)
<input type="checkbox"/> Soil/Water Chemical Analyses
<input type="checkbox"/> Other _____

Certification Statement	
I, the undersigned, certify that this report is complete and accurate to the best of my knowledge and belief	
Name	<u>LEE THE WEBB'S DRILLING & PUMP</u>
Person, Firm or Corporation	
Address	<u>6100 SEBASTOPOL Rd., SEBASTOPOL CA 95473</u>
Signed	<u>Melissa G Lopez</u> 11/24/08
C-57 Licensed Water Well Contractor	Date Signed
	177681 C-57 License Number

*The free Adobe Reader may be used to view and complete this form. However, software must be purchased to complete, save, and reuse a saved form.

File Original with DWR

State of California

Well Completion Report

Refer to Instruction Pamphlet
No. e071002

Page 1 of 1

Owner's Well Number LF-24

Date Work Began 10/27/1999 Date Work Ended 10/27/1999

Local Permit Agency County of Sonoma, Environmental Health Division

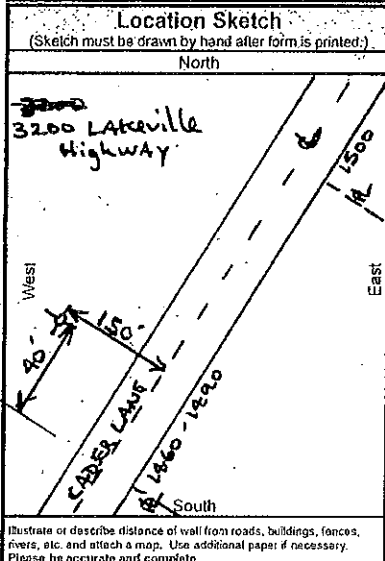
Permit Number 99-2617HMW Permit Date 4/22/99

DWR Use Only - Do Not Fill In

State Well Number/Site Number			
Latitude	N	Longitude	W
APN/TRS/Other			

Geologic Log	
Orientation <input checked="" type="radio"/> Vertical <input type="radio"/> Horizontal <input type="radio"/> Angle _____	Specify _____
Drilling Method _____	Drilling Fluid _____
Depth from Surface	Description
Feet to Feet	Describe material, grain size, color, etc.
	The well was destroyed by pressure grouting. The stovepipe well box was removed and a 90 foot long tremmie pipe made of 1-inch diameter PVC casing was lowered into the 4-inch diameter well casing. A cement grout mixture consisting of approximately 1, 94-pound sack of cement for each 10 gallons of well volume, was pumped into the well casing. The tremmie pipe was subsequently removed after the well casing was completely full of grout. The well was not pressurized using a pump, as the head of grout was sufficient to provide more than the 25 pounds of pressure at the well screen (as required by the regulatory agency) to force the grout into the formation. The well was subsequently topped up with grout to within several inches of the surrounding soil.
Total Depth of Boring	<u>94</u> Feet
Total Depth of Completed Well	<u>94</u> Feet

Well Owner	
Name	<u>Sola Optical U.S.A., Inc.</u>
Mailing Address	<u>1500 Cader Lane</u>
City	<u>Petaluma</u> State <u>CA</u> Zip <u>94954</u>
Well Location	
Address	<u>3200 Lakeville Highway (AKA 3600 LAKEVILLE)</u>
City	<u>Petaluma</u> County <u>Sonoma</u>
Latitude	_____ N Longitude _____ W
Datum	Decimal Lat. _____ Decimal Long. _____
APN Book	Page _____ Parcel _____
Township	Range _____ Section _____



Activity	
<input type="radio"/> New Well	
<input type="radio"/> Modification/Repair	
<input type="radio"/> Deepen	
<input type="radio"/> Other _____	
<input checked="" type="radio"/> Destroy	Describe procedures and materials under "GEOLOGIC LOG"
Planned Uses	
<input type="radio"/> Water Supply	<input type="checkbox"/> Domestic <input type="checkbox"/> Public
	<input type="checkbox"/> Irrigation <input type="checkbox"/> Industrial
<input type="radio"/> Cathodic Protection	
<input type="radio"/> Dewatering	
<input type="radio"/> Heat Exchange	
<input type="radio"/> Injection	
<input type="radio"/> Monitoring	
<input type="radio"/> Remediation	
<input type="radio"/> Sparging	
<input type="radio"/> Test Well	
<input type="radio"/> Vapor Extraction	
<input type="radio"/> Other _____	

Water Level and Yield of Completed Well	
Depth to first water	_____ (Feet below surface)
Depth to Static	_____
Water Level	_____ (Feet) Date Measured _____
Estimated Yield *	_____ (GPM) Test Type _____
Test Length	_____ (Hours) Total Drawdown _____ (Feet)
*May not be representative of a well's long term yield.	

Casings							
Depth from Surface	Borehole Diameter	Type	Material	Wall Thickness	Outside Diameter	Screen Type	Slot Size
Feet to Feet	(Inches)			(Inches)	(Inches)		(Inches)
0 - 84	10		PVC Sch. 40		4		
84 - 94	10		PVC Sch. 40		4	Milled Slots	0.020

Annular Material			
Depth from Surface	Fill	Description	
Feet to Feet			
0 - 76	Cement		
76 - 81	Bentonite		
81 - 94	Filter Pack		

Attachments	
<input type="checkbox"/> Geologic Log	
<input type="checkbox"/> Well Construction Diagram	
<input type="checkbox"/> Geophysical Log(s)	
<input type="checkbox"/> Soil/Water Chemical Analyses	
<input type="checkbox"/> Other _____	

Attach additional information, if it exists.

Certification Statement			
I, the undersigned, certify that this report is complete and accurate to the best of my knowledge and belief.			
Name	<u>LEE WEEKS DRILLING & PUMP</u>		
Person, Firm or Corporation			
<u>6100 SEBASTOPOL Rd.</u>	<u>SEBASTOPOL</u>	<u>CA</u>	<u>95473</u>
Signed	<u>Melissa G. Lopez</u>	City	State Zip
	<u>11/24/08</u>	177681	
	Date Signed	C-57 License Number	