

A photograph of a residential street with a person walking on the sidewalk, trees, and a street sign that says "Brown Ct".

D Street Traffic Calming & Active Transportation Quick-Build Project

SURVEY RESULTS

DECEMBER 2022

Who We Heard From



138 responses



2/3 live on or near D Street



9/10 travel D Street regularly



9/10 drive on D Street



2/3 use multiple modes of travel on D Street

Community Priorities (Ranked)



1. Improve pedestrian crossings



T2. Slow traffic



T2. Improve traffic congestion



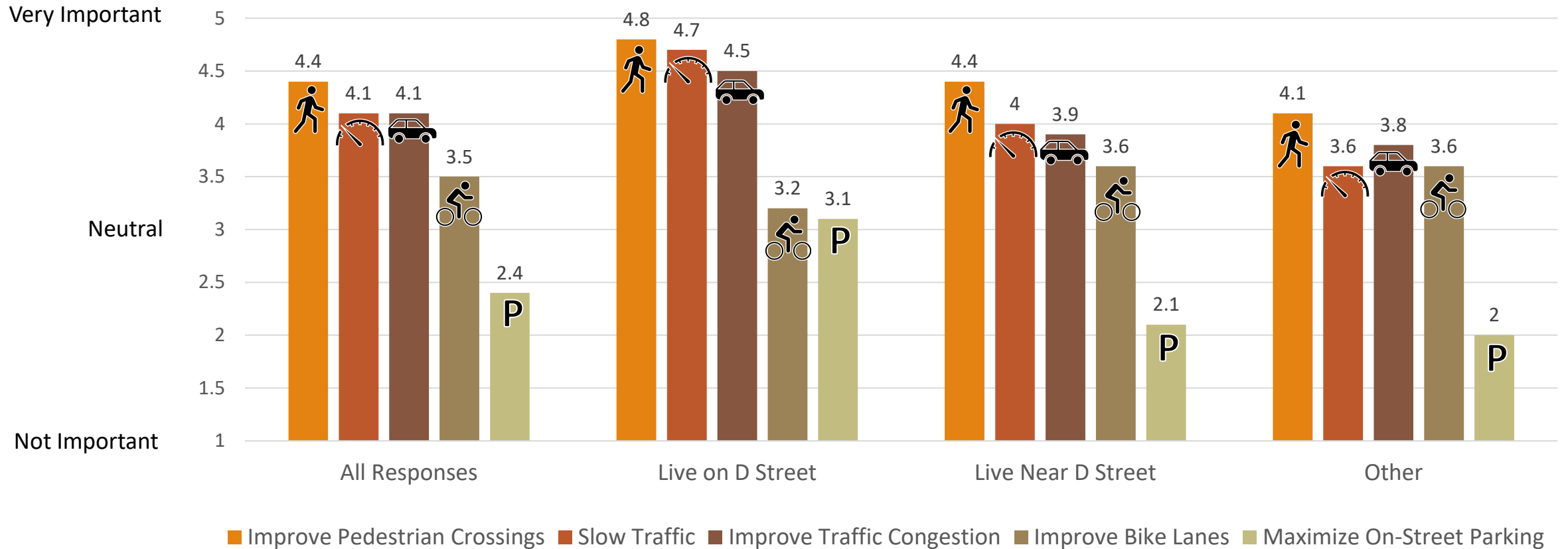
4. Improve bike lanes

P

5. Maximize on-street parking availability

Community Priorities

Scale of 1 (Not Important) to 5 (Very Important)



Traffic Diverters



- **Purpose:** Prohibit drivers from crossing D Street or making left turns onto or off D Street while also providing a refuge island for people crossing on foot or bike
- **Proposed Locations:** 4th and/or 5th Street

Are You in Favor of Testing Traffic Diverters?



Yes: 66.4% (at both locations: 51.9%; 5th St. only: 6.9%; 4th St. only: 7.6%)

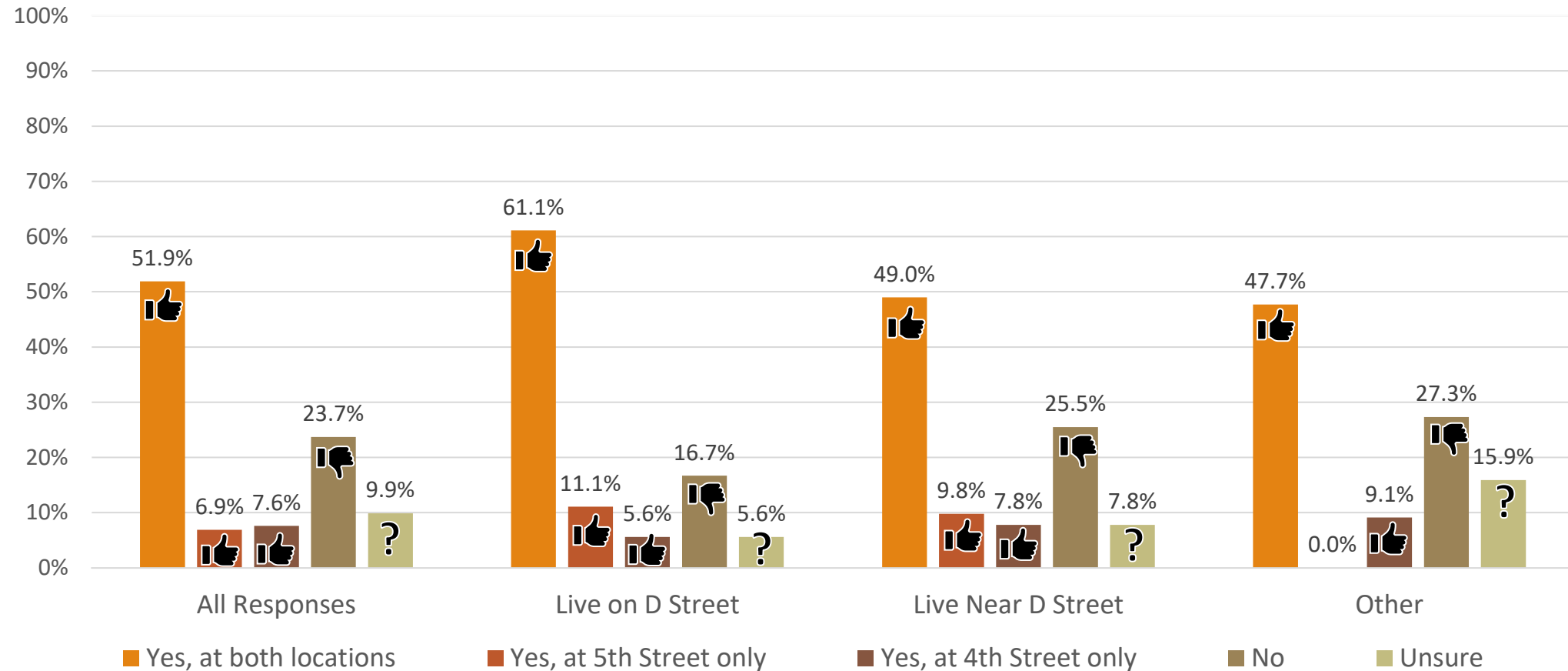


No: 23.7%

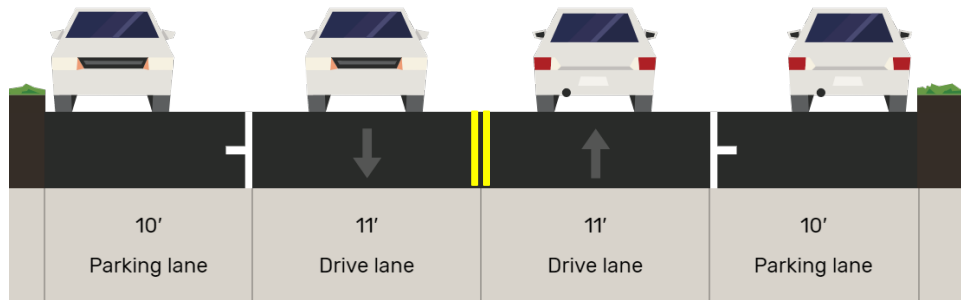


Unsure: 9.9%

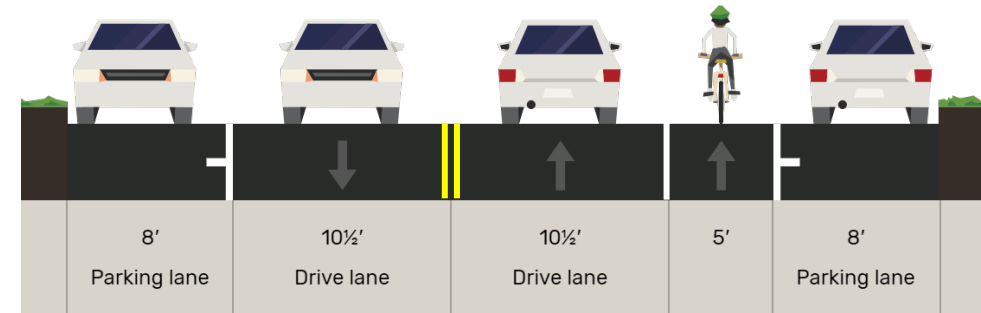
Are You in Favor of Testing Traffic Diverters?



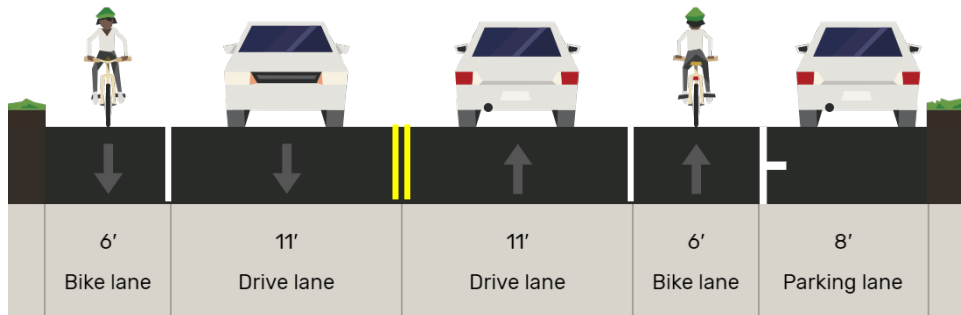
Bike Lane/Parking Options



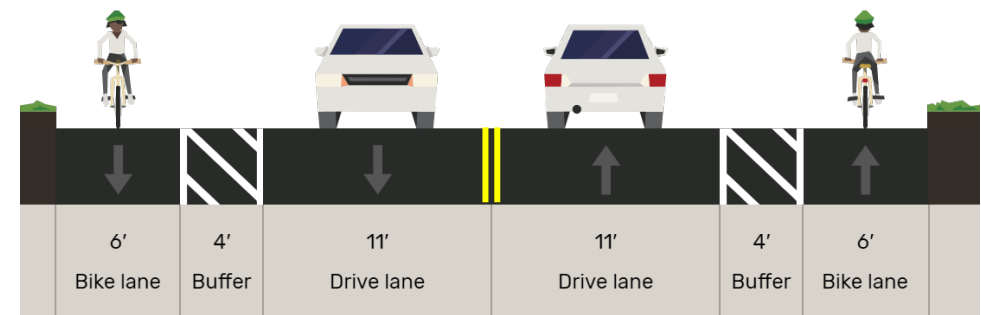
No bike lanes; parking in both directions



Bike lane in one direction; parking in both directions







Bike lanes in both directions; parking in one direction



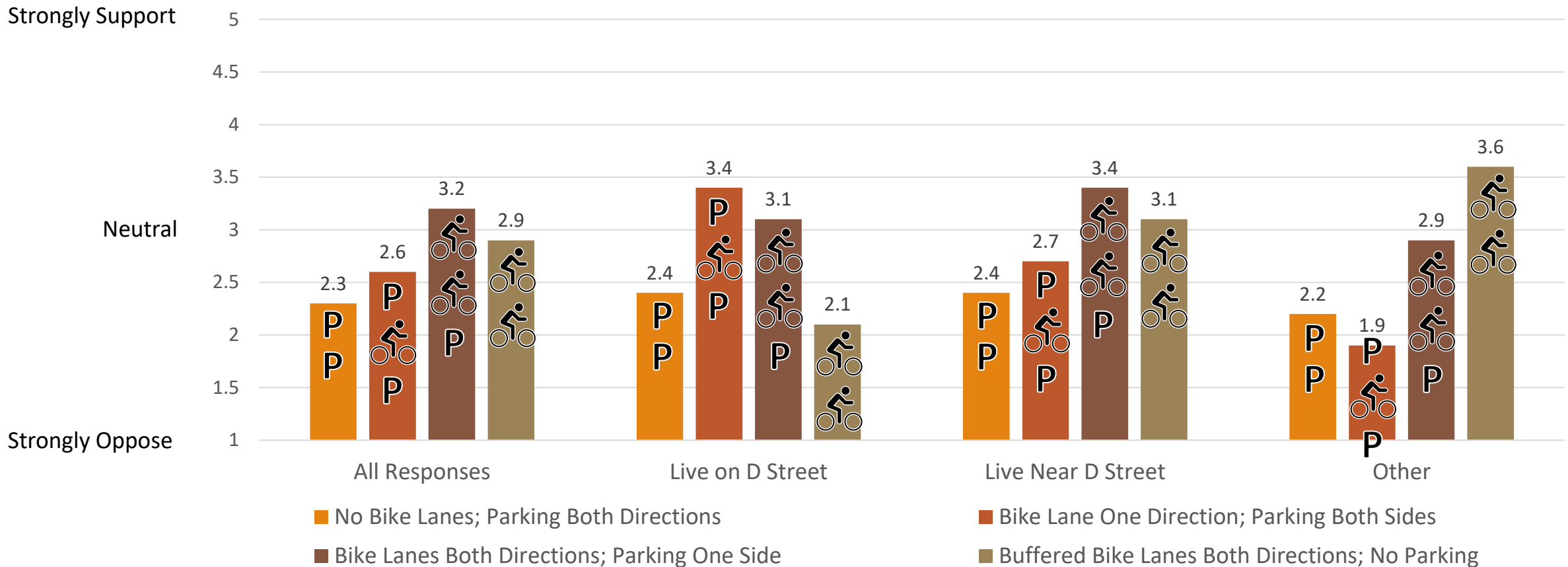
Buffered/protected bike lanes in both directions; no parking

Bike Lane/Parking Options (Ranked)

	1. Bike lanes in both directions; parking in one direction
	2. Buffered/protected bike lanes in both directions; no parking
	3. Bike lane in one direction; parking in both directions
	4. No bike lanes; parking in both directions






Bike Lane/Parking Options

Scale of 1 (Strongly Oppose) to 5 (Strongly Support)



Comment Themes

(Survey, Community Workshop, Online Comment Form)

	Install new crosswalk(s) between 8 th St. and El Rose Dr./Sunnyslope Ave.
	Slow traffic, especially between 8 th St. and City Limits
	Improve traffic congestion at signalized intersections
	Improve bike lanes, especially between El Rose Dr./Sunnyslope Ave. and City Limits
	Opposition to Truck Route designation (established through Council Ordinance)

Project Webpage:

cityofpetaluma.org/DStreetTrafficCalming

Project Manager:

Bjorn Gripenburg

bgripenburg@cityofpetaluma.org

