

# APPENDIX A – Shoreline Maps

---

## *CITY OF PORT ORCHARD*



**Revised: March 2021**

# **APPENDIX A1 – Shoreline Jurisdiction Map**





---

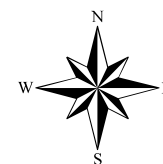


**CITY OF PORT ORCHARD**

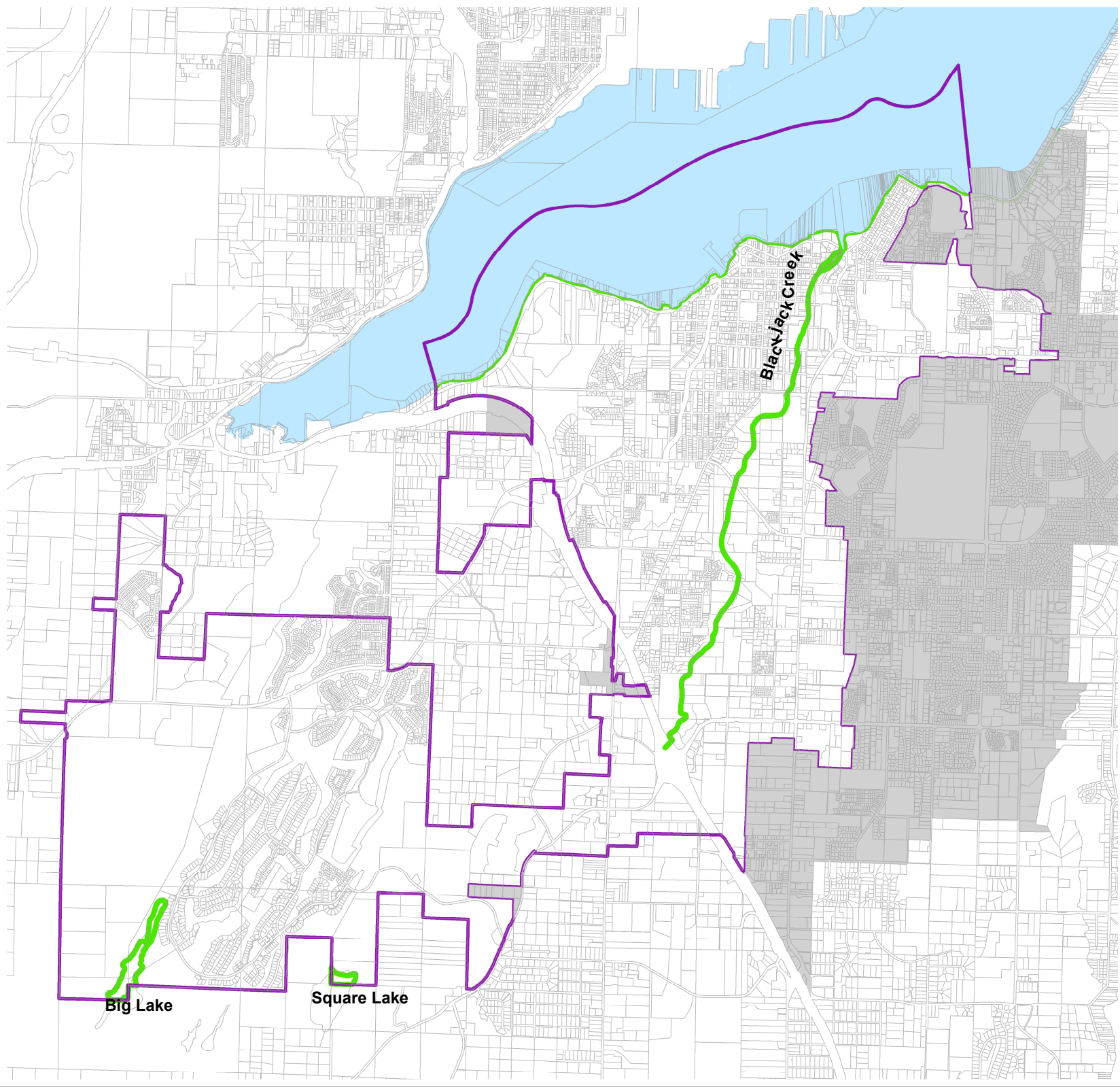


## City of Port Orchard Shoreline Jurisdiction

-  City of Port Orchard
-  Port Orchard UGA
-  Sinclair\_Inlet
-  Shoreline Jurisdiction



0 900 1,800 3,600 5,400 Feet



# **APPENDIX A2 – Shoreline Environment Designation Maps**

---



**CITY OF PORT ORCHARD**





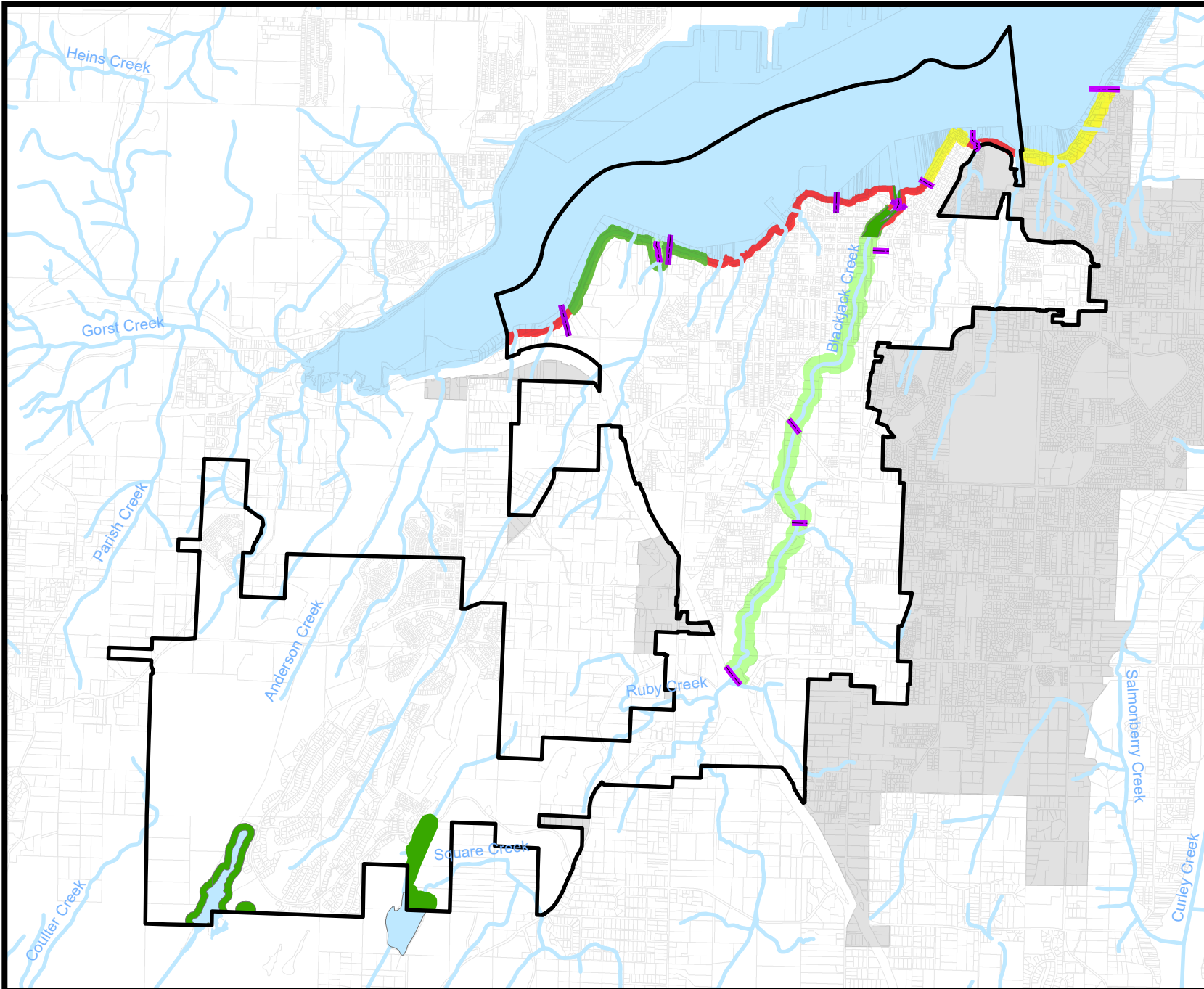
**Legend**

- Shoreline Segments
- PO City Boundary
- Watercourses
- URBAN CONSERVANCY
- HIGH INTENSITY
- NATURAL
- SHORELINE RESIDENTIAL
- Urban Growth Area

0 0.25 0.5 1 Miles



City of Port Orchard:  
Shoreline  
Environmental Designations





**Legend**

- Shoreline Segments
- PO City Boundary
- Watercourses
- URBAN CONSERVANCY
- HIGH INTENSITY
- NATURAL
- SHORELINE RESIDENTIAL
- Urban Growth Area

**Segment 1**

City of Port Orchard:  
Shoreline  
Environmental Designations



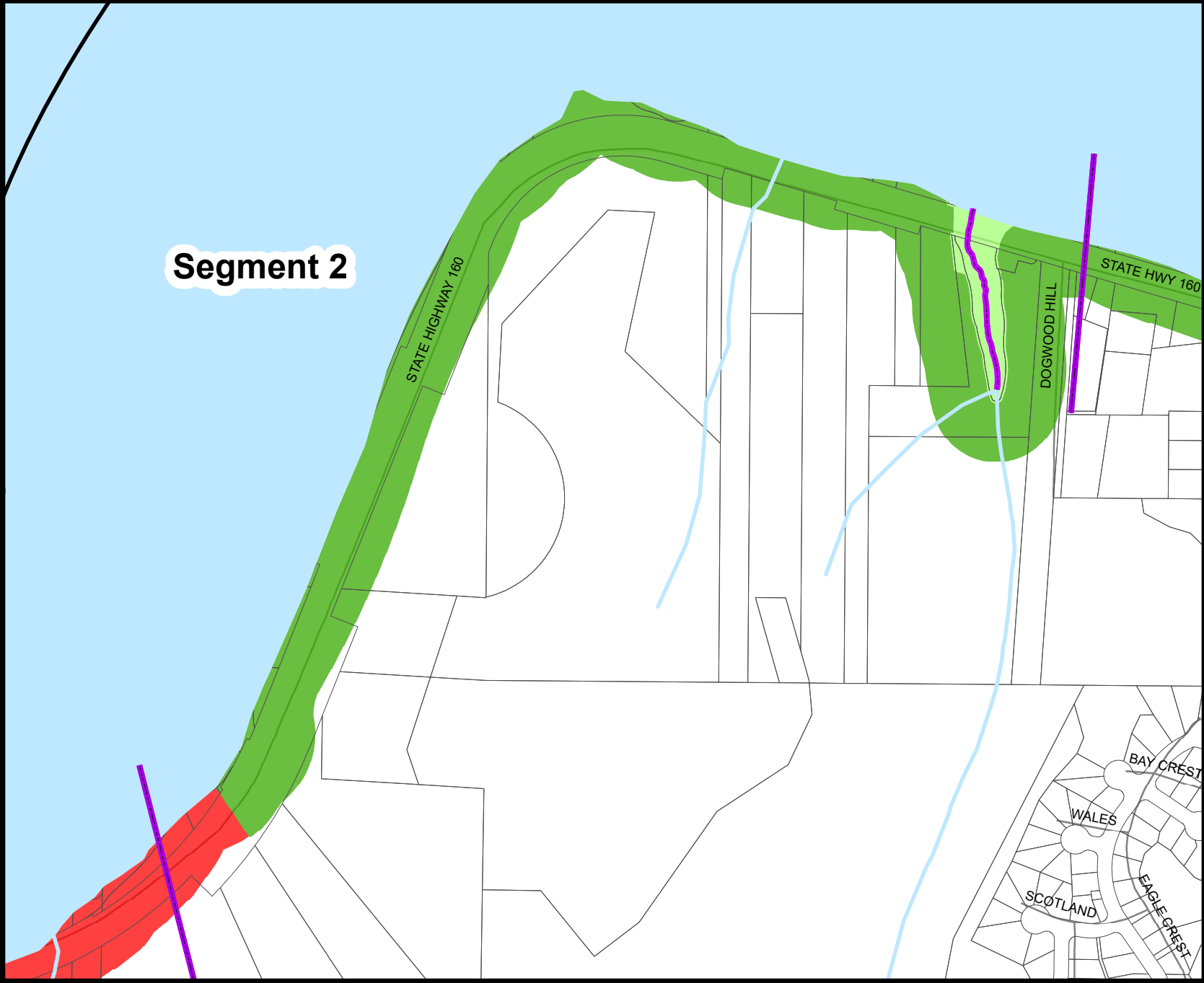


**Legend**

- Shoreline Segments
- PO City Boundary
- Watercourses
- URBAN CONSERVANCY
- HIGH INTENSITY
- NATURAL
- SHORELINE RESIDENTIAL
- Urban Growth Area

**Segment 2**

**City of Port Orchard:  
Shoreline  
Environmental Designations**

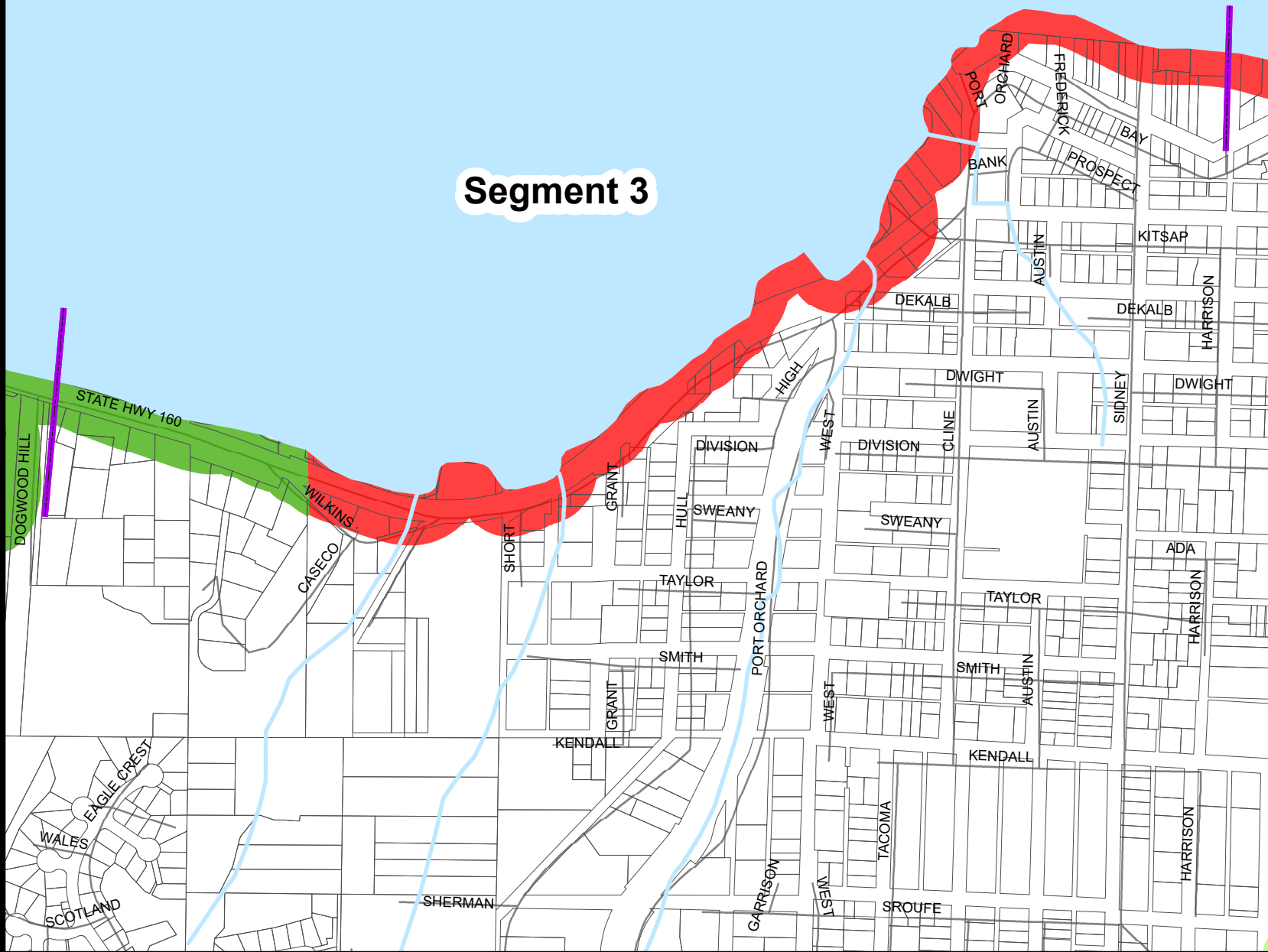




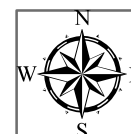
### Legend

- Shoreline Segments
- PO City Boundary
- Watercourses
- URBAN CONSERVANCY
- HIGH INTENSITY
- NATURAL
- SHORELINE RESIDENTIAL
- Urban Growth Area

## Segment 3



## City of Port Orchard: Shoreline Environmental Designations

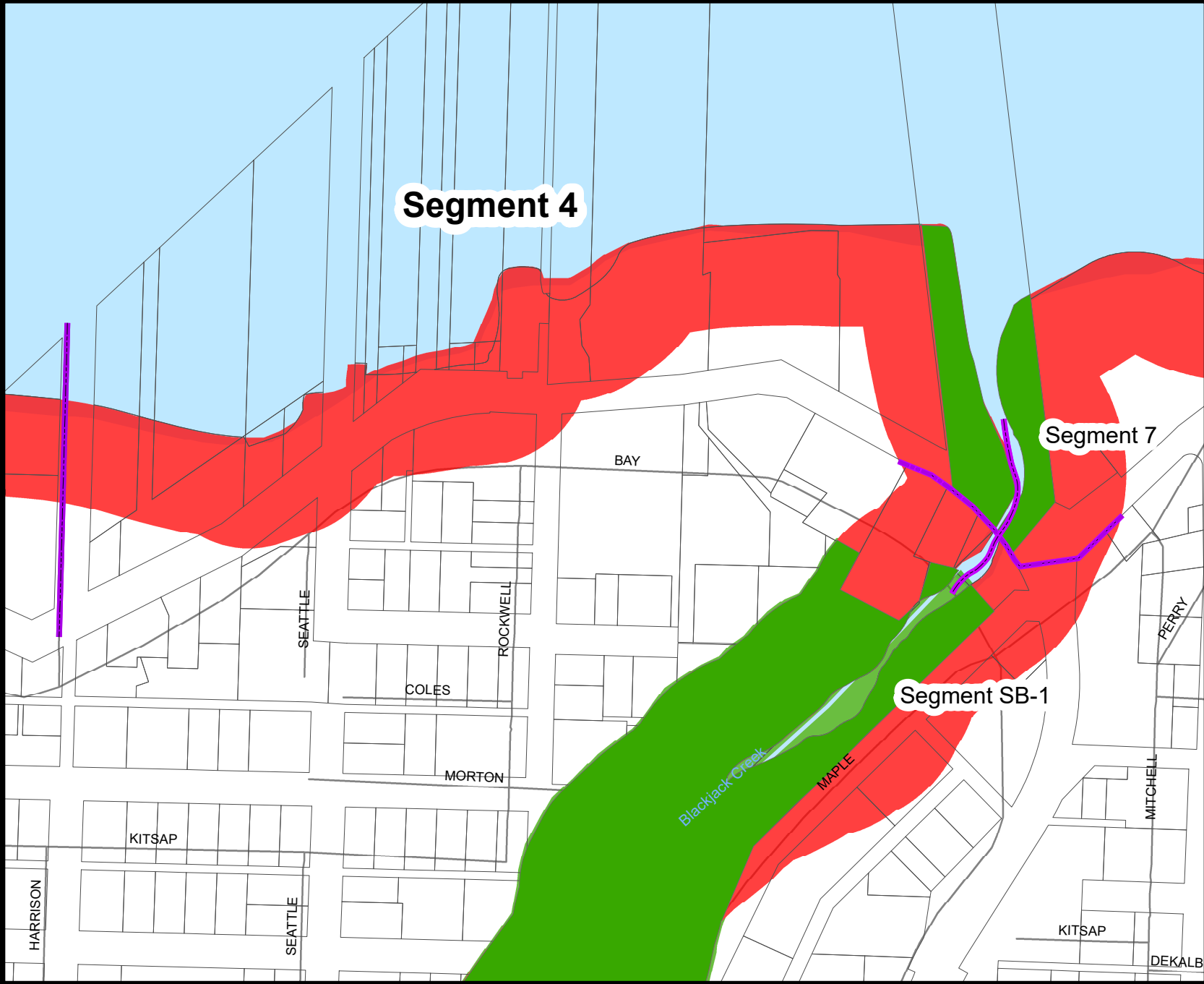




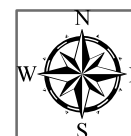


**Legend**

- Shoreline Segments
- PO City Boundary
- Watercourses
- URBAN CONSERVANCY
- HIGH INTENSITY
- NATURAL
- SHORELINE RESIDENTIAL
- Urban Growth Area



City of Port Orchard:  
Shoreline  
Environmental Designations





# Legend

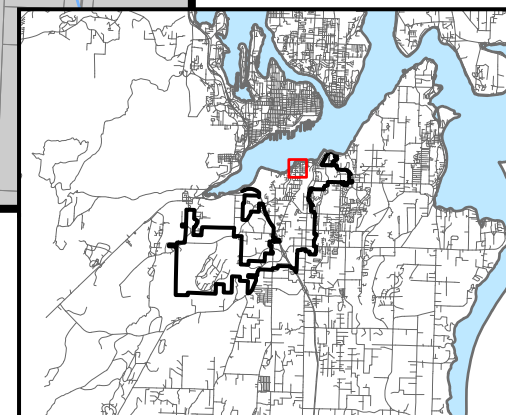
- Shoreline Segment Lines
- City Boundary
- NATURAL
- URBAN CONSERVANCY
- HIGH INTENSITY
- SHORELINE RESIDENTIAL
- Port Orchard UGA
- Waterbodies

## Segment 5

## City of Port Orchard: Shoreline Environmental Designations

This map was created from existing map sources, not from field surveys. While great care was taken in using the most current map sources available, no warranties of any sort, including accuracy, fitness, or merchantability accompany this product. The user of this map assumes responsibility for determining its suitability for its intended use.  
This map is not a substitute for a field survey.

0 0.0050.01 0.02 0.03 0.04  
Miles





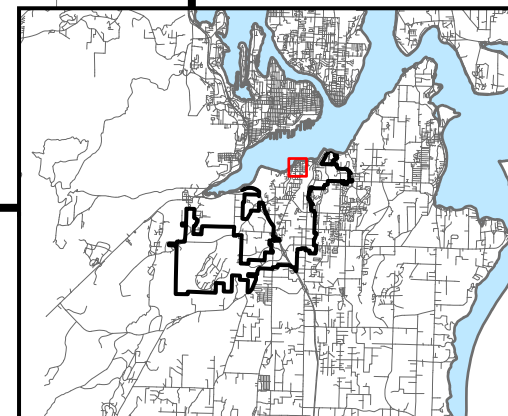
**Legend**

- Shoreline Segment Lines
- City Boundary
- NATURAL
- URBAN CONSERVANCY
- HIGH INTENSITY
- SHORELINE RESIDENTIAL
- Port Orchard UGA
- Waterbodies

# City of Port Orchard: Shoreline Environmental Designations

This map was created from existing map sources, not from field surveys. While great care was taken in using the most current map sources available, no warranties of any sort, including accuracy, fitness, or merchantability accompany this product. The user of this map assumes responsibility for determining its suitability for its intended use.  
This map is not a substitute for a field survey.

0 0.00375 0.0075 0.015 0.0225 0.03 Miles





**Legend**

- Shoreline Segments
- PO City Boundary
- Watercourses
- URBAN CONSERVANCY
- HIGH INTENSITY
- NATURAL
- SHORELINE RESIDENTIAL
- Urban Growth Area



Segment 7

Segment 4

Segment SB-1

Blackjack Creek

MAPLE BAY

MITCHELL

GUY WETZEL

PERRY

FARRAGUT

GUY TRACY  
WETZEL

City of Port Orchard:  
Shoreline  
Environmental Designations



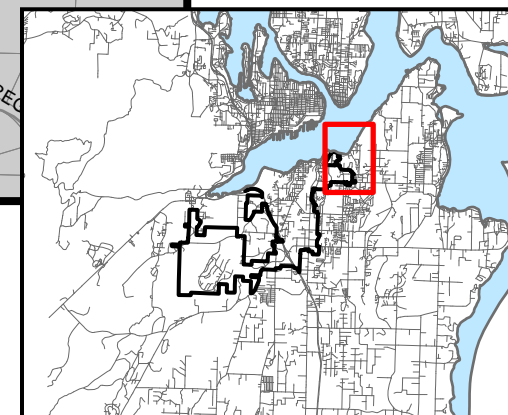
# Legend

- NATURAL
- URBAN CONSERVANCY
- HIGH INTENSITY
- SHORELINE RESIDENTIAL
- Shoreline Segment Lines
- Port Orchard UGA
- City Boundary
- Waterbodies

Segment 8

## City of Port Orchard: Shoreline Environmental Designations

This map was created from existing map sources, not from field surveys. While great care was taken in using the most current map sources available, no warranties of any sort, including accuracy, fitness, or merchantability accompany this product. The user of this map assumes responsibility for determining its suitability for its intended use.  
This map is not a substitute for a field survey.



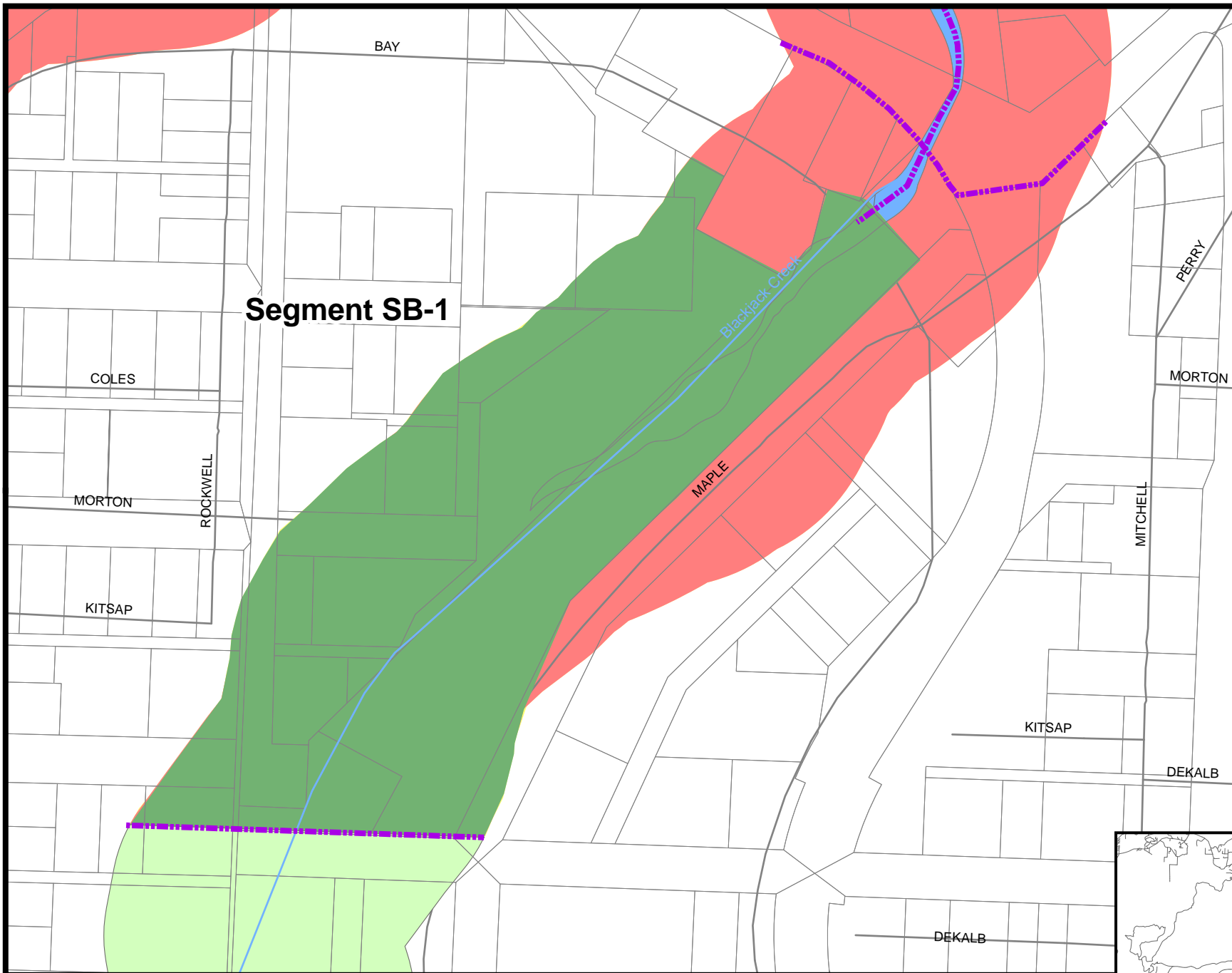




**Legend**

- Shoreline Segment Lines
- City Boundary
- NATURAL
- URBAN CONSERVANCY
- HIGH INTENSITY
- SHORELINE RESIDENTIAL
- Port Orchard UGA
- Waterbodies

**Segment SB-1**

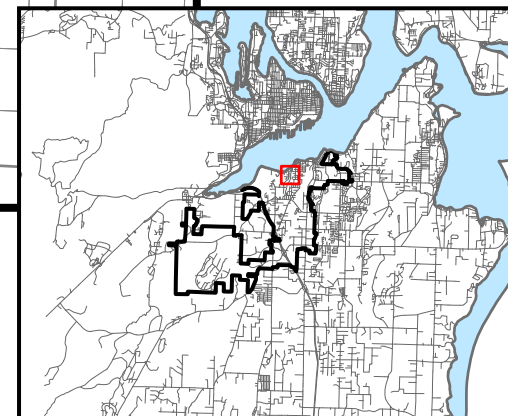


This map was created from existing map sources, not from field surveys. While great care was taken in using the most current map sources available, no warranties of any sort, including accuracy, fitness, or merchantability accompany this product. The user of this map assumes responsibility for determining its suitability for its intended use.  
This map is not a substitute for a field survey.

0 0.00450.009 0.018 0.027 0.036 Miles



# City of Port Orchard: Shoreline Environmental Designations





### Legend

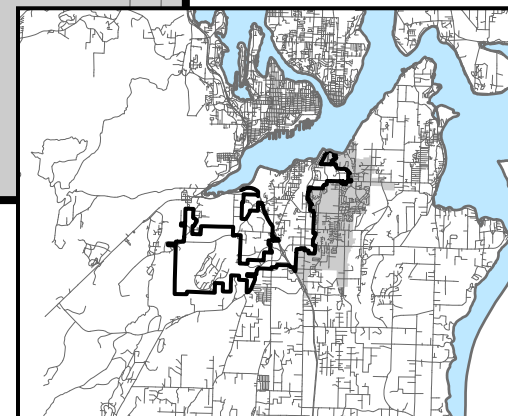
- NATURAL
- URBAN CONSERVANCY
- HIGH INTENSITY
- SHORELINE RESIDENTIAL
- Shoreline Segment Lines
- Port Orchard UGA
- City Boundary
- Waterbodies

## Segment SB-2

# City of Port Orchard: Shoreline Environmental Designations

This map was created from existing map sources, not from field surveys. While great care was taken in using the most current map sources available, no warranties of any sort, including accuracy, fitness, or merchantability accompany this product. The user of this map assumes responsibility for determining its suitability for its intended use.  
This map is not a substitute for a field survey.

0 0.02 0.04 0.08 0.12 0.16  
Miles





### Legend

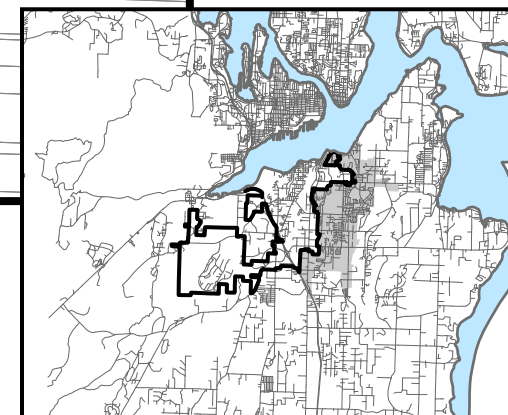
- NATURAL
- URBAN CONSERVANCY
- HIGH INTENSITY
- SHORELINE RESIDENTIAL
- Shoreline Segment Lines
- Port Orchard UGA
- City Boundary
- Waterbodies

Segment SB-3

## City of Port Orchard: Shoreline Environmental Designations

This map was created from existing map sources, not from field surveys. While great care was taken in using the most current map sources available, no warranties of any sort, including accuracy, fitness, or merchantability accompany this product. The user of this map assumes responsibility for determining its suitability for its intended use.  
This map is not a substitute for a field survey.

0 0.01 0.025 0.05 0.075 0.1  
Miles







### Legend

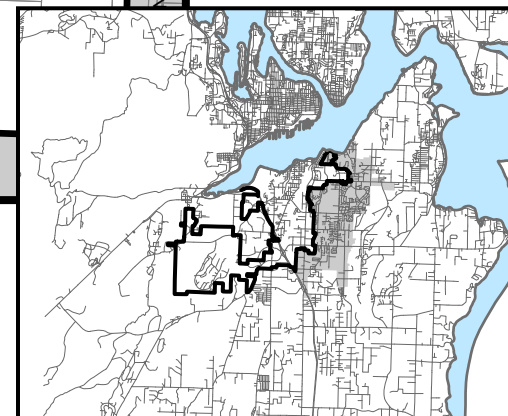
- NATURAL
- URBAN CONSERVANCY
- HIGH INTENSITY
- SHORELINE RESIDENTIAL
- Shoreline Segment Lines
- Port Orchard UGA
- City Boundary
- Waterbodies

## Segment SB-4

# City of Port Orchard: Shoreline Environmental Designations

This map was created from existing map sources, not from field surveys. While great care was taken in using the most current map sources available, no warranties of any sort, including accuracy, fitness, or merchantability accompany this product. The user of this map assumes responsibility for determining its suitability for its intended use.  
This map is not a substitute for a field survey.

0 0.02 0.04 0.08 0.12 0.16  
Miles





# Legend

- Shoreline Segment Lines
- City Boundary
- NATURAL
- HIGH INTENSITY
- URBAN CONSERVANCY
- SHORELINE RESIDENTIAL
- Waterbodies
- Port Orchard UGA

## City of Port Orchard: Shoreline Environmental Designations: Big Lake and Square Lake

This map was created from existing map sources, not from field surveys. While great care was taken in using the most current map sources available, no warranties of any sort, including accuracy, fitness, or merchantability accompany this product. The user of this map assumes responsibility for determining its suitability for its intended use.

This map is not a substitute for a field survey.

