



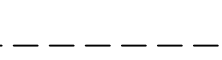
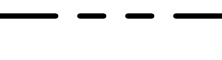

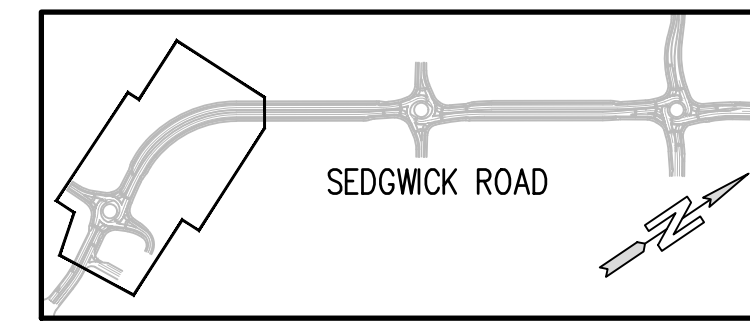
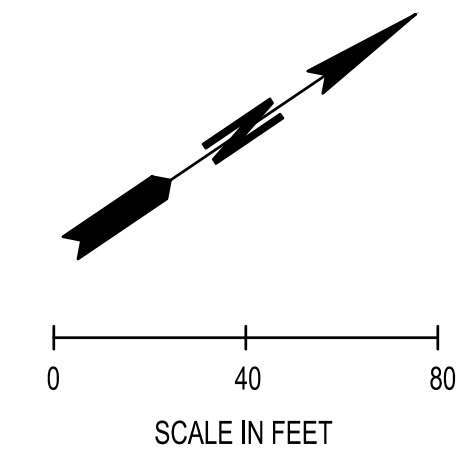


LEGEND

-  RIGHT-OF-WAY TAKE AREA
-  EASEMENT AREA
-  POTENTIAL FULL ROW TAKE (DUE TO PROXIMITY DAMAGE)
-  ADDITIONAL BUS PULLOUT ROW TAKE
-  SLOPE EASEMENT LINE
-  PROPOSED RIGHT OF WAY LINE
-  EXISTING PARCEL LINE

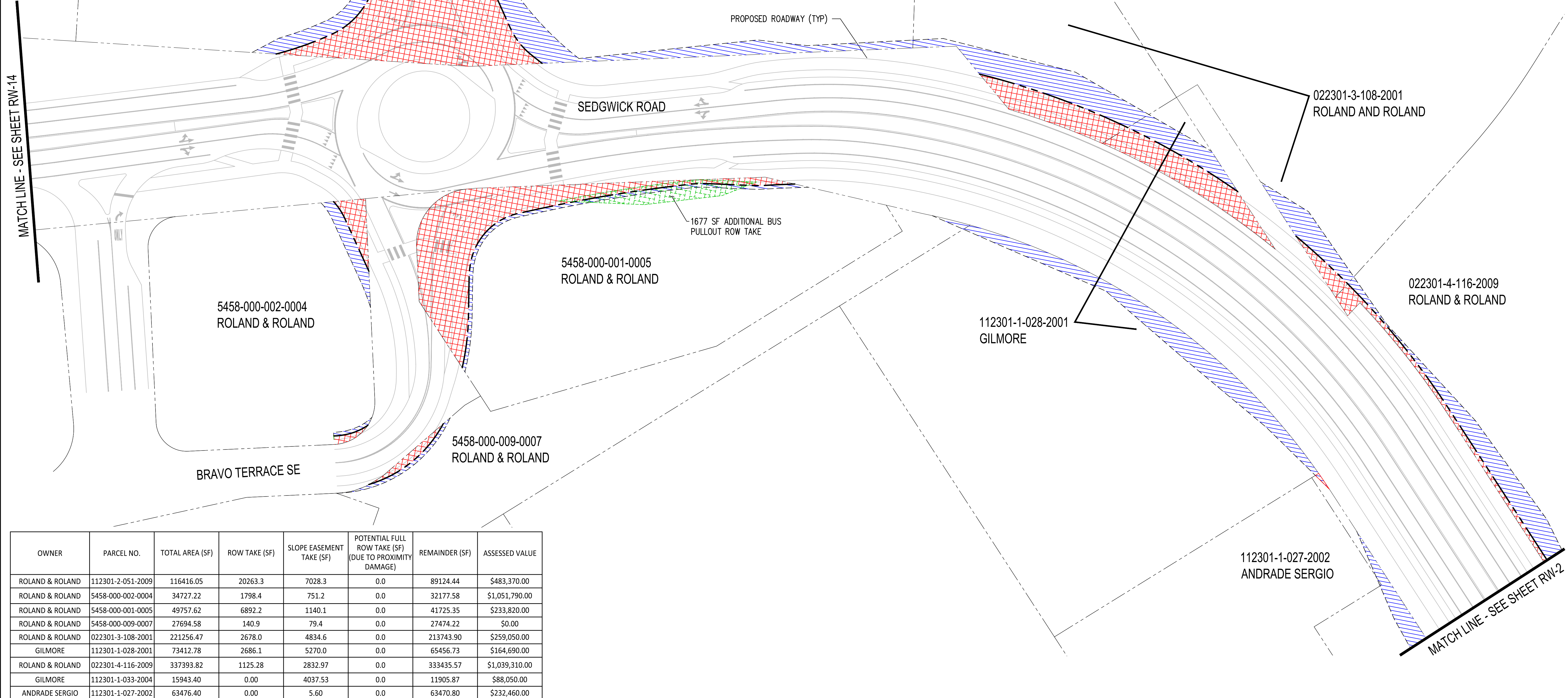


KEY MAP
NTS



NOTE:

PROPOSED RIGHT OF WAY WAS DETERMINED BY OFFSETTING BACK OF SIDEWALK 3 FEET.



MATCH LINE - SEE SHEET RW-14

MATCH LINE - SEE SHEET RW-2

OWNER	PARCEL NO.	TOTAL AREA (SF)	ROW TAKE (SF)	SLOPE EASEMENT TAKE (SF)	POTENTIAL FULL ROW TAKE (SF) (DUE TO PROXIMITY DAMAGE)	REMAINDER (SF)	ASSESSED VALUE
ROLAND & ROLAND	112301-2-051-2009	116416.05	20263.3	7028.3	0.0	89124.44	\$483,370.00
ROLAND & ROLAND	5458-000-002-0004	34727.22	1798.4	751.2	0.0	32177.58	\$1,051,790.00
ROLAND & ROLAND	5458-000-001-0005	49757.62	6892.2	1140.1	0.0	41725.35	\$233,820.00
ROLAND & ROLAND	5458-000-009-0007	27694.58	140.9	79.4	0.0	27474.22	\$0.00
ROLAND & ROLAND	022301-3-108-2001	221256.47	2678.0	4834.6	0.0	213743.90	\$259,050.00
GILMORE	112301-1-028-2001	73412.78	2686.1	5270.0	0.0	65456.73	\$164,690.00
ROLAND & ROLAND	022301-4-116-2009	337393.82	1125.28	2832.97	0.0	333435.57	\$1,039,310.00
GILMORE	112301-1-033-2004	15943.40	0.00	4037.53	0.0	11905.87	\$88,050.00
ANDRADE SERGIO	112301-1-027-2002	63476.40	0.00	5.60	0.0	63470.80	\$232,460.00

REVISIONS	DATE	BY	DESIGNED BY:	ISSUE DATE:
				JANUARY 2018
			DRAWN BY: M. JOHNSON	JOB No.: 0680.02
			CHECKED BY:	DRAWING FILE No.: 0680.02 ROW-Exhibit

ALL DIMENSIONS SHOWN IN FEET UNLESS OTHERWISE DESIGNATED


SCJ ALLIANCE
 CONSULTING SERVICES
 8730 TALLON LANE NE, SUITE 200, LACEY, WASHINGTON 98516
 P: 360-352-1465 F: 360-352-1509
 SCJALLIANCE.COM





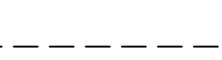
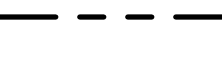

PROJECT NAME:
 SEDGWICK ROAD (SR 160) AND BETHEL ROAD
 CORRIDOR STUDY
 CITY OF PORT ORCHARD

SEDGWICK ROAD
 FIVE LANE SECTION
 WITH LANDSCAPE STRIPS
 RIGHT OF WAY EXHIBIT

DRAWING No.:
RW-1
 SHEET No.:
 1 OF 14

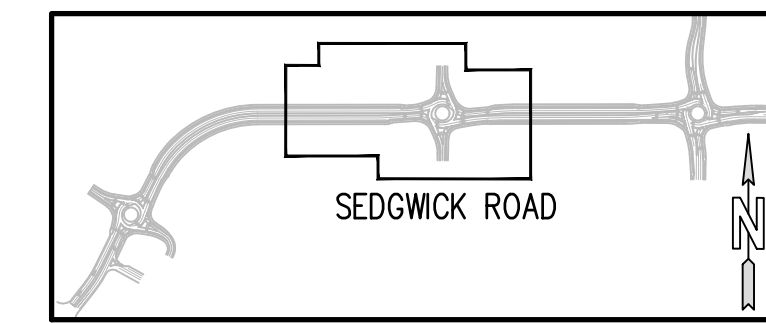
Jun 07, 2018 7:55:59am - User: mikes.johnson
 C:\PROJECTS\0680_02_CIT OF PORT ORCHARD\0680.02_ROW-EXHIBIT\0680.02_ROW-EXHIBIT.LDW

LEGEND

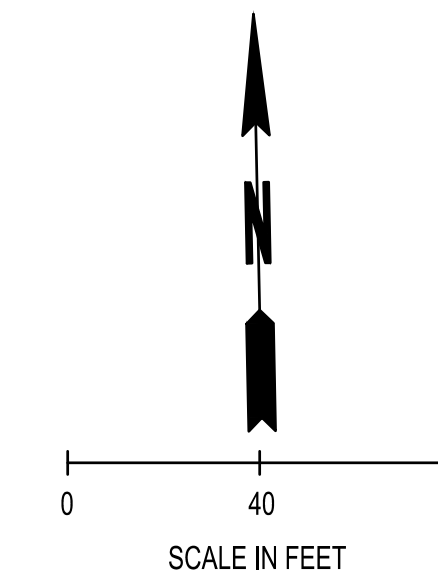
-  RIGHT-OF-WAY TAKE AREA
-  EASEMENT AREA
-  POTENTIAL FULL ROW TAKE (DUE TO PROXIMITY DAMAGE)
-  ADDITIONAL BUS PULLOUT ROW TAKE
-  SLOPE EASEMENT LINE
-  PROPOSED RIGHT OF WAY LINE
-  EXISTING PARCEL LINE

NOTE:

PROPOSED RIGHT OF WAY WAS DETERMINED BY OFFSETTING BACK OF SIDEWALK 3 FEET.

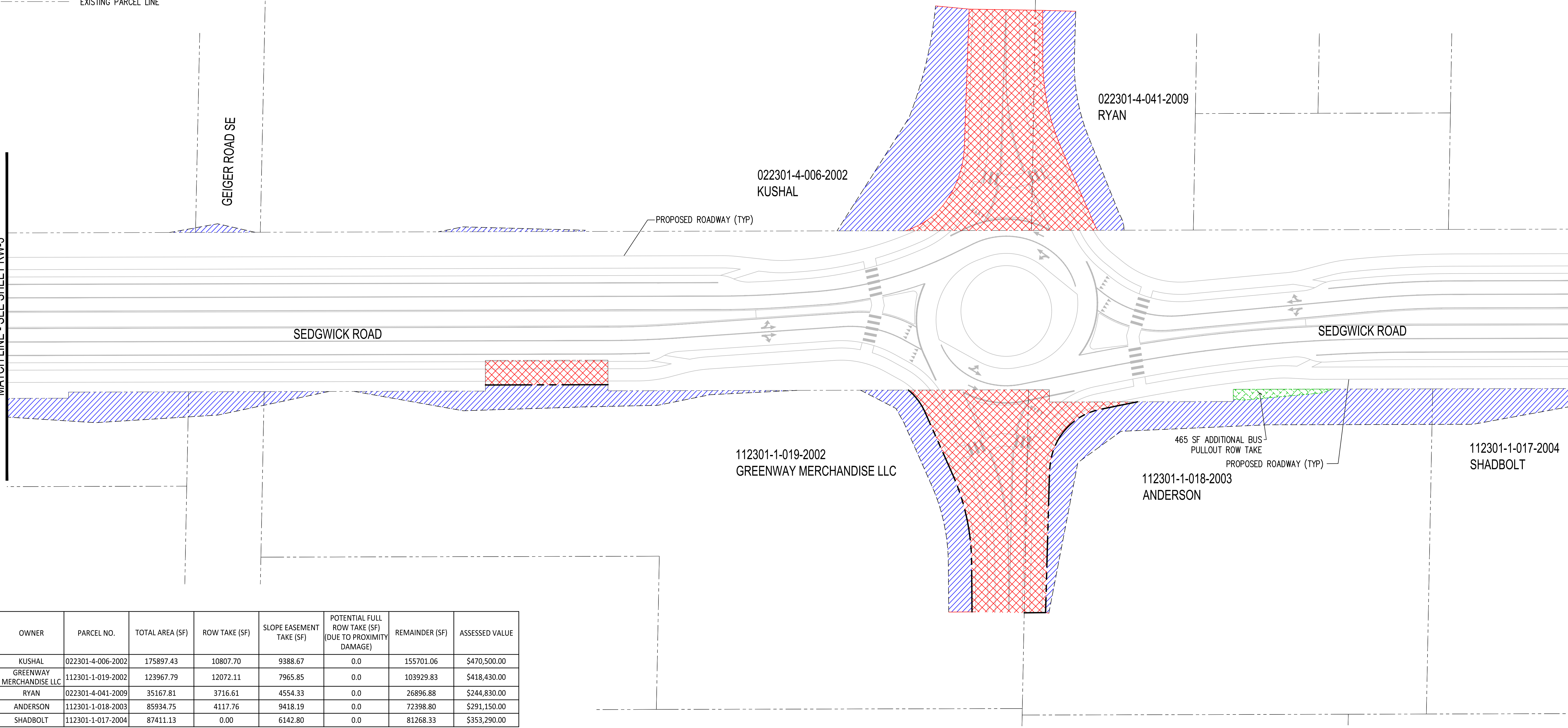


KEY MAP
NTS



MATCH LINE - SEE SHEET RW-3

MATCH LINE - SEE SHEET RW-3



OWNER	PARCEL NO.	TOTAL AREA (SF)	ROW TAKE (SF)	SLOPE EASEMENT TAKE (SF)	POTENTIAL FULL ROW TAKE (SF) (DUE TO PROXIMITY DAMAGE)	REMAINDER (SF)	ASSESSED VALUE
KUSHAL	022301-4-006-2002	175897.43	10807.70	9388.67	0.0	155701.06	\$470,500.00
GREENWAY MERCHANDISE LLC	112301-1-019-2002	123967.79	12072.11	7965.85	0.0	103929.83	\$418,430.00
RYAN	022301-4-041-2009	35167.81	3716.61	4554.33	0.0	26896.88	\$244,830.00
ANDERSON	112301-1-018-2003	85934.75	4117.76	9418.19	0.0	72398.80	\$291,150.00
SHADBOLT	112301-1-017-2004	87411.13	0.00	6142.80	0.0	81268.33	\$353,290.00

REVISIONS	DATE	BY	DESIGNED BY:	ISSUE DATE:
				JANUARY 2018
			DRAWN BY: M. JOHNSON	JOB No.: 0680.02
			CHECKED BY:	DRAWING FILE No.: 0680.02 ROW-Exhibit

ALL DIMENSIONS SHOWN IN FEET UNLESS OTHERWISE DESIGNATED


SCJ ALLIANCE
 CONSULTING SERVICES
 8730 TALLON LANE NE, SUITE 200, LACEY, WASHINGTON 98516
 P: 360-352-1465 F: 360-352-1509
 SCJALLIANCE.COM


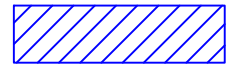
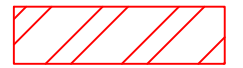




PROJECT NAME:
SEDGWICK ROAD (SR 160) AND BETHEL ROAD CORRIDOR STUDY
 CITY OF PORT ORCHARD

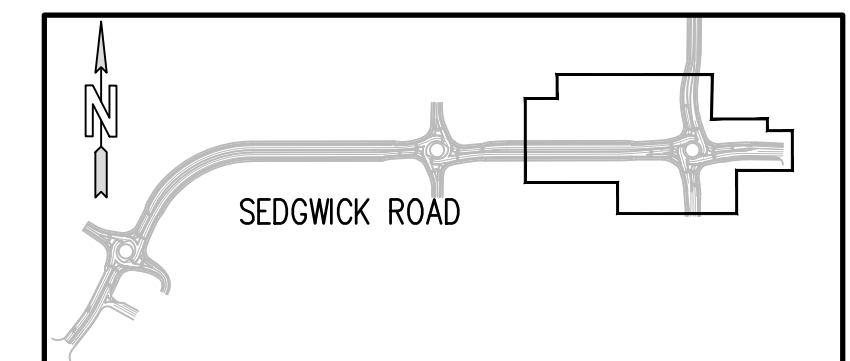
SEDGWICK ROAD
 FIVE LANE SECTION
 WITH LANDSCAPE STRIPS
RIGHT OF WAY EXHIBIT

DRAWING No.:
RW-2
 SHEET No.:
2 OF 14

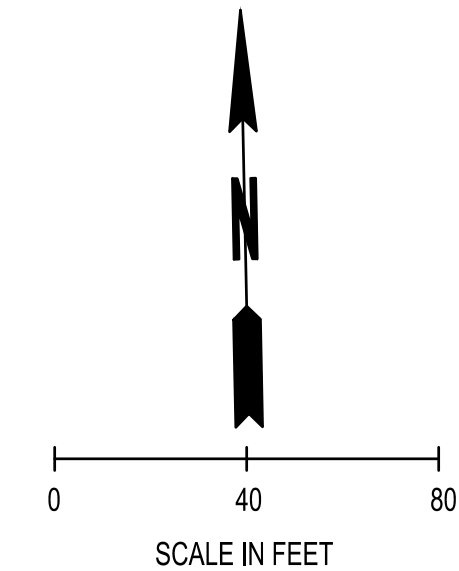
Jun 07, 2018 7:56:05am - User: mke.johnson
 C:\PROJECTS\0680_CITY OF PORT ORCHARD\0680.02 SEDGWICK RD (SR 160) & BETHEL RD CORRIDOR STUDY\CADD\EXHIBITS\2018-0521 ROW EXHIBIT\0680.02 ROW-EXHIBIT.DWG

LEGEND

-  RIGHT-OF-WAY TAKE AREA
-  EASEMENT AREA
-  POTENTIAL FULL ROW TAKE (DUE TO PROXIMITY DAMAGE)
-  ADDITIONAL BUS PULLOUT ROW TAKE
-  SLOPE EASEMENT LINE
-  PROPOSED RIGHT OF WAY LINE
-  EXISTING PARCEL LINE

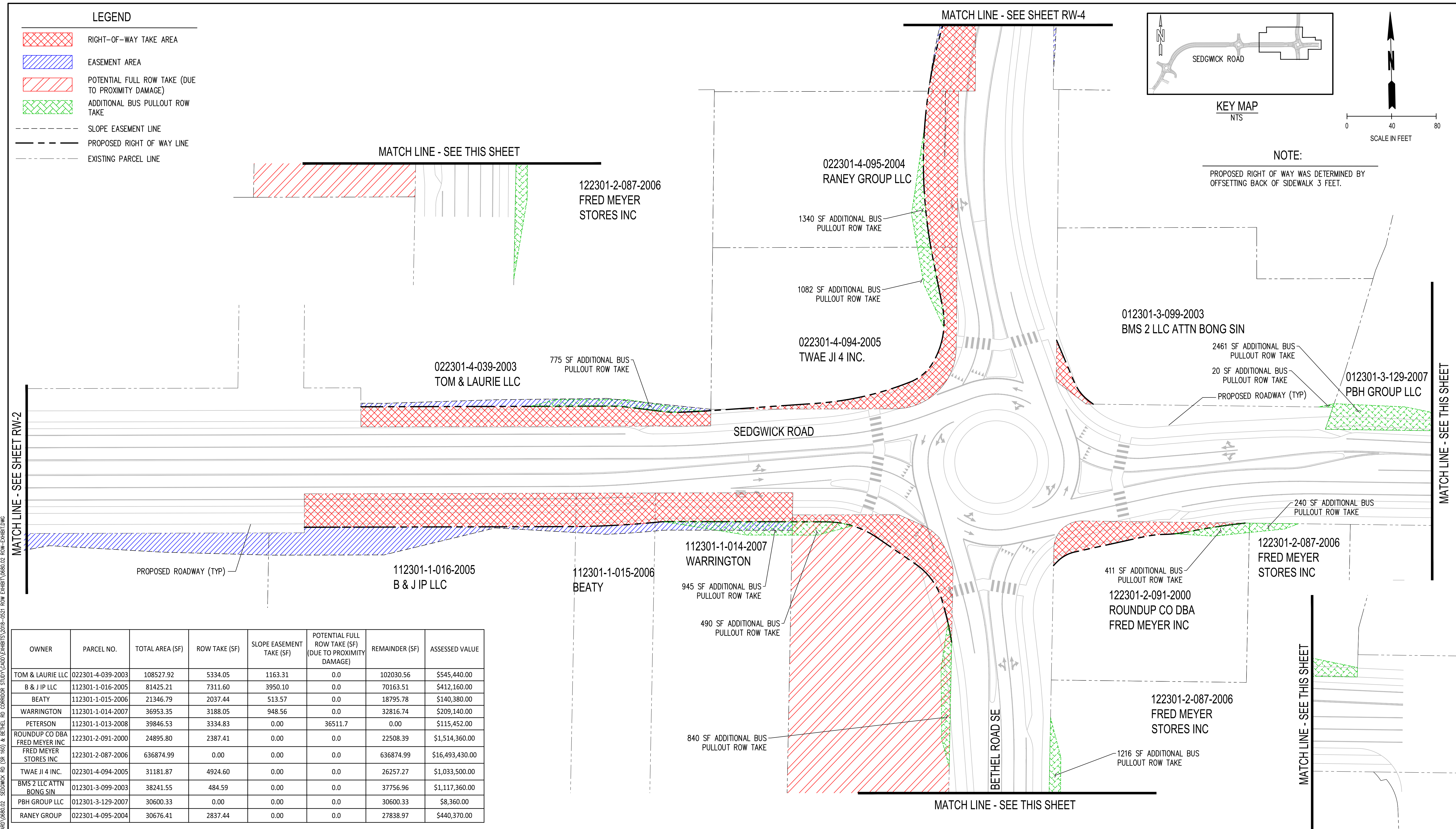


KEY MAP
NTS



NOTE:

PROPOSED RIGHT OF WAY WAS DETERMINED BY OFFSETTING BACK OF SIDEWALK 3 FEET.



OWNER	PARCEL NO.	TOTAL AREA (SF)	ROW TAKE (SF)	SLOPE EASEMENT TAKE (SF)	POTENTIAL FULL ROW TAKE (SF) (DUE TO PROXIMITY DAMAGE)	REMAINDER (SF)	ASSESSED VALUE
TOM & LAURIE LLC	022301-4-039-2003	108527.92	5334.05	1163.31	0.0	102030.56	\$545,440.00
B & J IP LLC	112301-1-016-2005	81425.21	7311.60	3950.10	0.0	70163.51	\$412,160.00
BEATY	112301-1-015-2006	21346.79	2037.44	513.57	0.0	18795.78	\$140,380.00
WARRINGTON	112301-1-014-2007	36953.35	3188.05	948.56	0.0	32816.74	\$209,140.00
PETERSON	112301-1-013-2008	39846.53	3334.83	0.00	36511.7	0.00	\$115,452.00
ROUNDUP CO DBA FRED MEYER INC	122301-2-091-2000	24895.80	2387.41	0.00	0.0	22508.39	\$1,514,360.00
FRED MEYER STORES INC	122301-2-087-2006	636874.99	0.00	0.00	0.0	636874.99	\$16,493,430.00
TWAE JI 4 INC.	022301-4-094-2005	31181.87	4924.60	0.00	0.0	26257.27	\$1,033,500.00
BMS 2 LLC ATTN BONG SIN	012301-3-099-2003	38241.55	484.59	0.00	0.0	37756.96	\$1,117,360.00
PBH GROUP LLC	012301-3-129-2007	30600.33	0.00	0.00	0.0	30600.33	\$8,360.00
RANEY GROUP	022301-4-095-2004	30676.41	2837.44	0.00	0.0	27838.97	\$440,370.00

REVISIONS	DATE	BY	DESIGNED BY:	ISSUE DATE:
				JANUARY 2018
			DRAWN BY: M. JOHNSON	JOB No.: 0680.02
			CHECKED BY:	DRAWING FILE No.: 0680.02 ROW-Exhibit

ALL DIMENSIONS SHOWN IN FEET UNLESS OTHERWISE DESIGNATED

SCJ ALLIANCE
CONSULTING SERVICES
8730 TALLON LANE NE, SUITE 200, LACEY, WASHINGTON 98516
P: 360-352-1465 F: 360-352-1509
SCJALLIANCE.COM







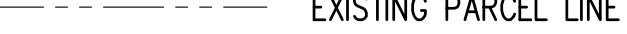
PROJECT NAME:
SEDGWICK ROAD (SR 160) AND BETHEL ROAD CORRIDOR STUDY
CITY OF PORT ORCHARD

SEDGWICK ROAD FIVE LANE SECTION WITH LANDSCAPE STRIPS
RIGHT OF WAY EXHIBIT

DRAWING No.: RW-3
SHEET No.: 3 OF 14

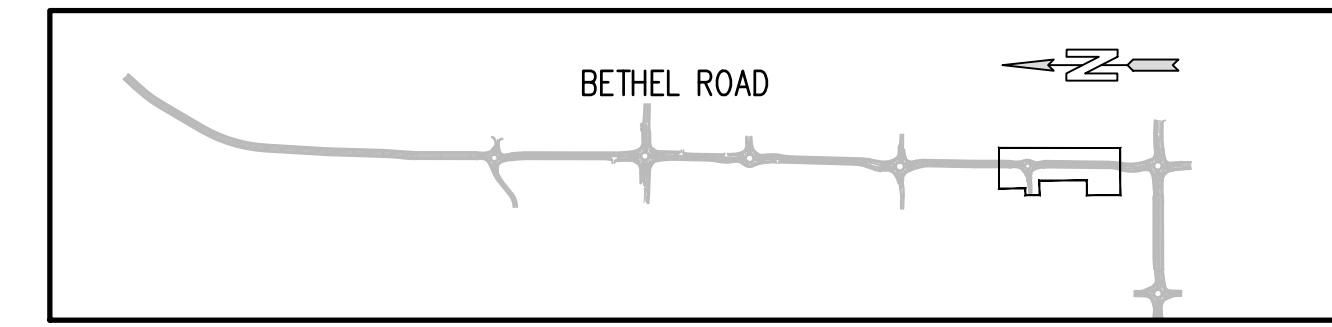
Jun 07, 2018 7:56:11am - User: mika.johnson
C:\PROJECTS\0680_02 CITY OF PORT ORCHARD\0680_02 SEDGWICK RD (SR 160) & BETHEL RD CORRIDOR STUDY\CADD\EXHIBITS\2018-0521 ROW EXHIBIT\0680_02 ROW-EXHIBIT.DWG

LEGEND

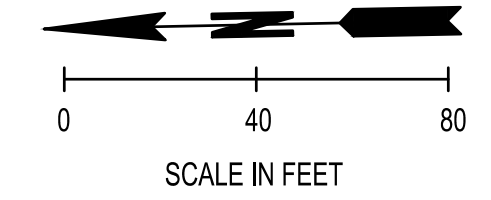
-  RIGHT-OF-WAY TAKE AREA
-  EASEMENT AREA
-  POTENTIAL FULL ROW TAKE (DUE TO PROXIMITY DAMAGE)
-  ADDITIONAL BUS PULLOUT ROW TAKE
-  SLOPE EASEMENT LINE
-  PROPOSED RIGHT OF WAY LINE
-  EXISTING PARCEL LINE

NOTE:

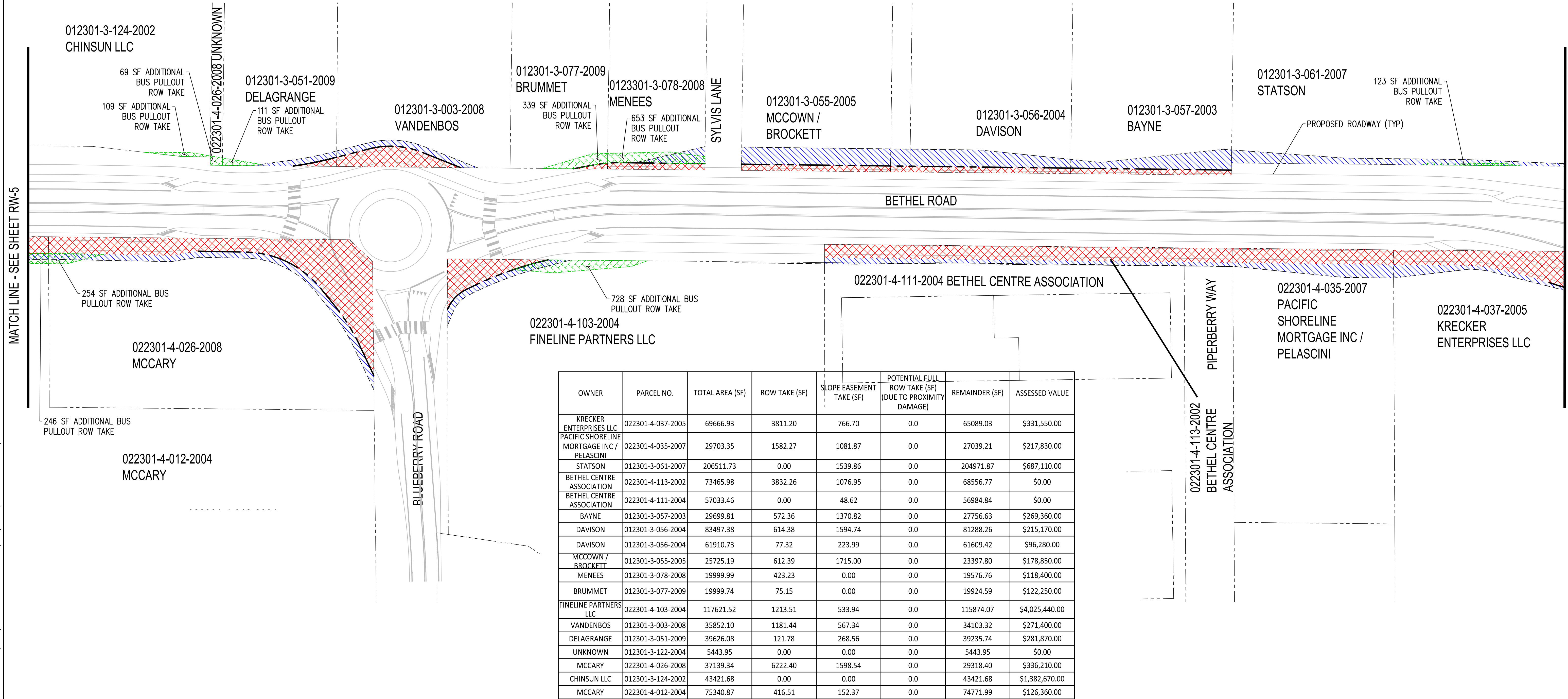
PROPOSED RIGHT OF WAY WAS DETERMINED BY OFFSETTING BACK OF SIDEWALK 3 FEET.



KEY MAP
NTS



SCALE IN FEET



OWNER	PARCEL NO.	TOTAL AREA (SF)	ROW TAKE (SF)	SLOPE EASEMENT TAKE (SF)	POTENTIAL FULL ROW TAKE (SF) (DUE TO PROXIMITY DAMAGE)	REMAINDER (SF)	ASSESSED VALUE
KRECKER ENTERPRISES LLC	022301-4-037-2005	69666.93	3811.20	766.70	0.0	65089.03	\$331,550.00
PACIFIC SHORELINE MORTGAGE INC / PELASCINI	022301-4-035-2007	29703.35	1582.27	1081.87	0.0	27039.21	\$217,830.00
STATSON	012301-3-061-2007	206511.73	0.00	1539.86	0.0	204971.87	\$687,110.00
BETHEL CENTRE ASSOCIATION	022301-4-113-2002	73465.98	3832.26	1076.95	0.0	68556.77	\$0.00
BETHEL CENTRE ASSOCIATION	022301-4-111-2004	57033.46	0.00	48.62	0.0	56984.84	\$0.00
BAYNE	012301-3-057-2003	29699.81	572.36	1370.82	0.0	27756.63	\$269,360.00
DAVISON	012301-3-056-2004	83497.38	614.38	1594.74	0.0	81288.26	\$215,170.00
DAVISON	012301-3-056-2004	61910.73	77.32	223.99	0.0	61609.42	\$96,280.00
MCCOWN / BROCKETT	012301-3-055-2005	25725.19	612.39	1715.00	0.0	23397.80	\$178,850.00
MENEES	012301-3-078-2008	19999.99	423.23	0.00	0.0	19576.76	\$118,400.00
BRUMMET	012301-3-077-2009	19999.74	75.15	0.00	0.0	19924.59	\$122,250.00
FINELINE PARTNERS LLC	022301-4-103-2004	117621.52	1213.51	533.94	0.0	115874.07	\$4,025,440.00
VANDENBOS	012301-3-003-2008	35852.10	1181.44	567.34	0.0	34103.32	\$271,400.00
DELAGRANGE	012301-3-051-2009	39626.08	121.78	268.56	0.0	39235.74	\$281,870.00
UNKNOWN	012301-3-122-2004	5443.95	0.00	0.00	0.0	5443.95	\$0.00
MCCARY	022301-4-026-2008	37139.34	6222.40	1598.54	0.0	29318.40	\$336,210.00
CHINSUN LLC	012301-3-124-2002	43421.68	0.00	0.00	0.0	43421.68	\$1,382,670.00
MCCARY	022301-4-012-2004	75340.87	416.51	152.37	0.0	74771.99	\$126,360.00

Jun 07, 2018 7:56:15am - User: mike.johnson
 C:\PROJECTS\0680_CITY OF PORT ORCHARD\0680.02 SEDGWICK RD (SR 160) & BETHEL RD CORRIDOR STUDY\CADD\EXHIBITS\2018-0521 ROW EXHIBIT\0680.02 ROW-EXHIBIT.DWG

REVISIONS	DATE	BY	DESIGNED BY:	ISSUE DATE:
				JANUARY 2018
			DRAWN BY:	JOB No.:
			M. JOHNSON	0680.02
			CHECKED BY:	DRAWING FILE No.:
				0680.02 ROW-Exhibit

ALL DIMENSIONS SHOWN IN FEET UNLESS OTHERWISE DESIGNATED


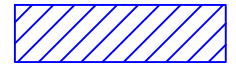
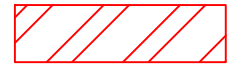

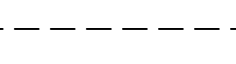
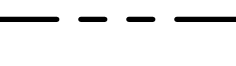


SCJ ALLIANCE
 CONSULTING SERVICES
 8730 TALLON LANE NE, SUITE 200, LACEY, WASHINGTON 98516
 P: 360-352-1465 F: 360-352-1509
 SCJALLIANCE.COM

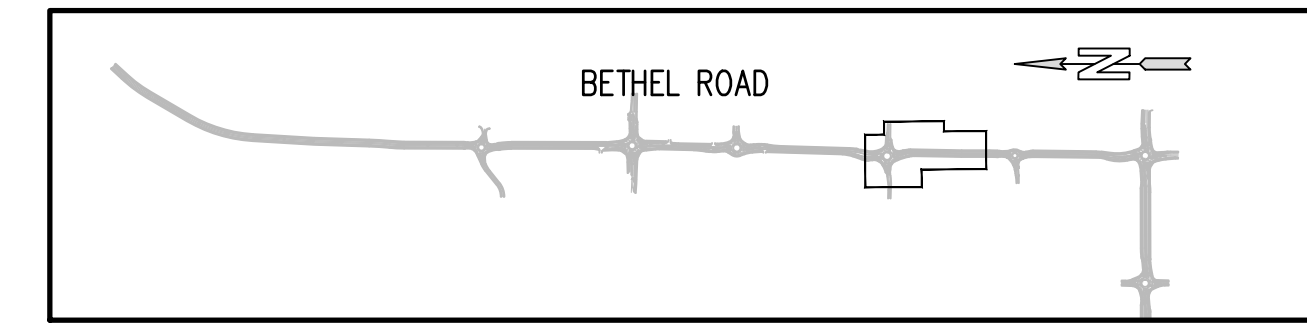
PROJECT NAME:
 SEDGWICK ROAD (SR 160) AND BETHEL ROAD
 CORRIDOR STUDY
 CITY OF PORT ORCHARD

BETHEL ROAD
 THREE LANE SECTION
 WITH LANDSCAPE STRIPS
 RIGHT OF WAY EXHIBIT

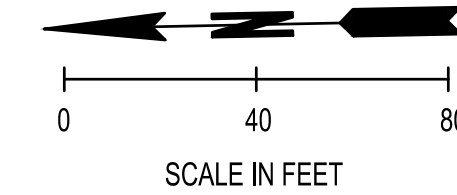
DRAWING No.:
RW-4
 SHEET No.:
 4 OF 14

LEGEND

-  RIGHT-OF-WAY TAKE AREA
-  EASEMENT AREA
-  POTENTIAL FULL ROW TAKE (DUE TO PROXIMITY DAMAGE)
-  ADDITIONAL BUS PULLOUT ROW TAKE
-  SLOPE EASEMENT LINE
-  PROPOSED RIGHT OF WAY LINE
-  EXISTING PARCEL LINE



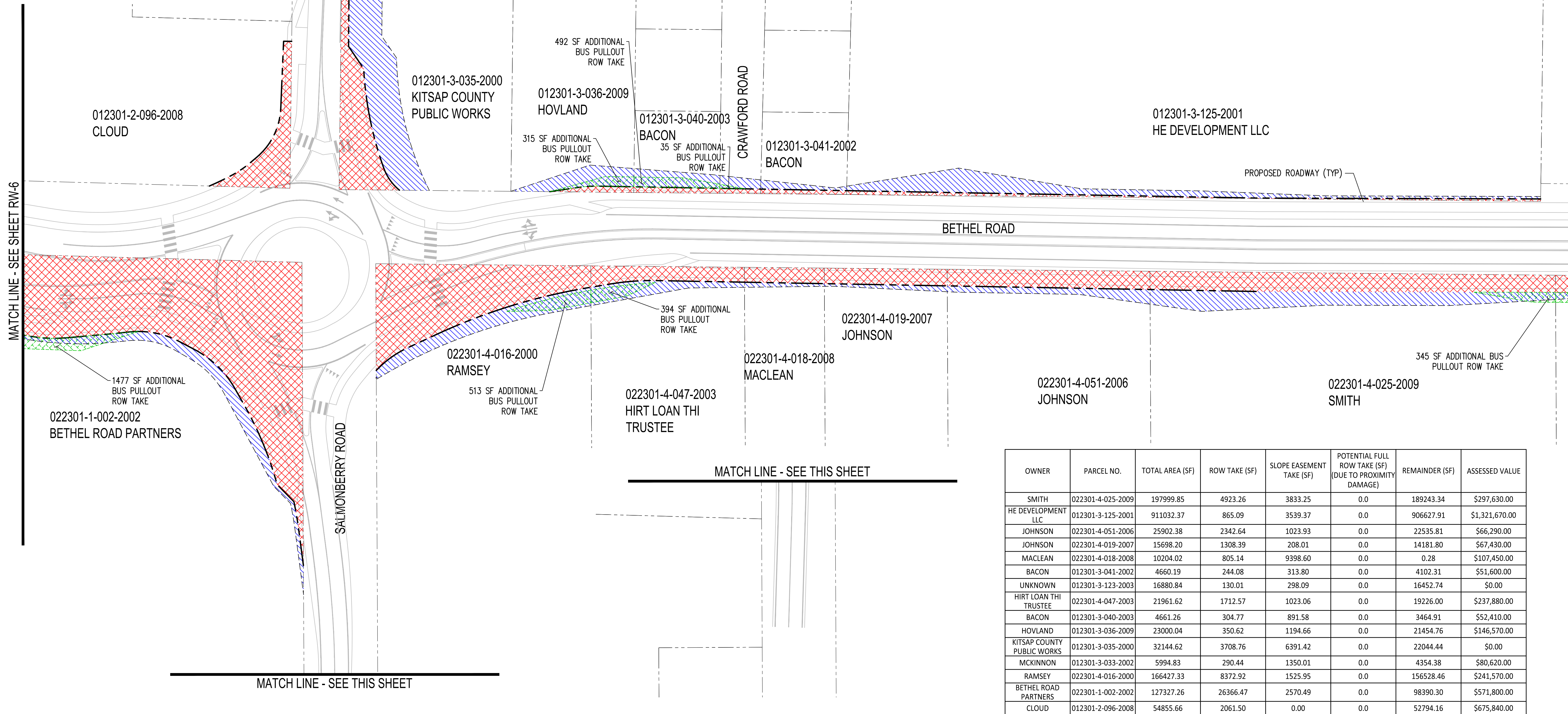
KEY MAP
NTS



SCALE IN FEET

NOTE:

PROPOSED RIGHT OF WAY WAS DETERMINED BY OFFSETTING BACK OF SIDEWALK 3 FEET.



OWNER	PARCEL NO.	TOTAL AREA (SF)	ROW TAKE (SF)	SLOPE EASEMENT TAKE (SF)	POTENTIAL FULL ROW TAKE (SF) (DUE TO PROXIMITY DAMAGE)	REMAINDER (SF)	ASSESSED VALUE
SMITH	022301-4-025-2009	197999.85	4923.26	3833.25	0.0	189243.34	\$297,630.00
HE DEVELOPMENT LLC	012301-3-125-2001	911032.37	865.09	3539.37	0.0	906627.91	\$1,321,670.00
JOHNSON	022301-4-051-2006	25902.38	2342.64	1023.93	0.0	22535.81	\$66,290.00
JOHNSON	022301-4-019-2007	15698.20	1308.39	208.01	0.0	14181.80	\$67,430.00
MACLEAN	022301-4-018-2008	10204.02	805.14	9398.60	0.0	0.28	\$107,450.00
BACON	012301-3-041-2002	4660.19	244.08	313.80	0.0	4102.31	\$51,600.00
UNKNOWN	012301-3-123-2003	16880.84	130.01	298.09	0.0	16452.74	\$0.00
HIRT LOAN THI TRUSTEE	022301-4-047-2003	21961.62	1712.57	1023.06	0.0	19226.00	\$237,880.00
BACON	012301-3-040-2003	4661.26	304.77	891.58	0.0	3464.91	\$52,410.00
HOVLAND	012301-3-036-2009	23000.04	350.62	1194.66	0.0	21454.76	\$146,570.00
KITSAP COUNTY PUBLIC WORKS	012301-3-035-2000	32144.62	3708.76	6391.42	0.0	22044.44	\$0.00
MCKINNON	012301-3-033-2002	5994.83	290.44	1350.01	0.0	4354.38	\$80,620.00
RAMSEY	022301-4-016-2000	166427.33	8372.92	1525.95	0.0	156528.46	\$241,570.00
BETHEL ROAD PARTNERS	022301-1-002-2002	127327.26	26366.47	2570.49	0.0	98390.30	\$571,800.00
CLOUD	012301-2-096-2008	54855.66	2061.50	0.00	0.0	52794.16	\$675,840.00

Jun 07, 2018 7:56:21 am - User: mika.johnson
 C:\PROJECTS\0680.02 CITY OF PORT ORCHARD\0680.02 SEDGWICK RD (SR 160) & BETHEL RD CORRIDOR STUDY\CADD\EXHIBITS\2018-0521 ROW EXHIBIT\0680.02 ROW-EXHIBIT.DWG

REVISIONS	DATE	BY	DESIGNED BY:	ISSUE DATE:
				JANUARY 2018
			DRAWN BY: M. JOHNSON	JOB No.: 0680.02
			CHECKED BY:	DRAWING FILE No.: 0680.02 ROW-Exhibit

ALL DIMENSIONS SHOWN IN FEET UNLESS OTHERWISE DESIGNATED





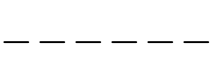



SCJ ALLIANCE
 CONSULTING SERVICES
 8730 TALLON LANE NE, SUITE 200, LACEY, WASHINGTON 98516
 P: 360-352-1465 F: 360-352-1509
 SCJALLIANCE.COM

PROJECT NAME:
SEDGWICK ROAD (SR 160) AND BETHEL ROAD CORRIDOR STUDY
 CITY OF PORT ORCHARD

BETHEL ROAD
 THREE LANE SECTION
 WITH LANDSCAPE STRIPS
 RIGHT OF WAY EXHIBIT

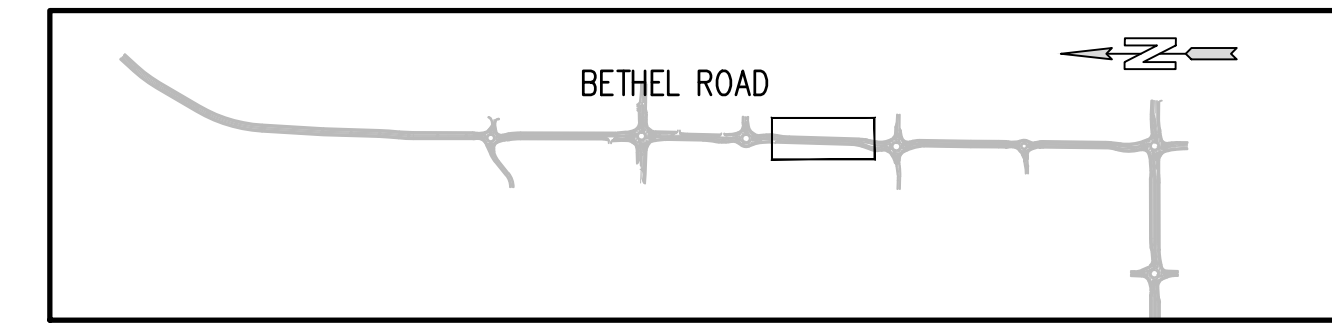
DRAWING No.: **RW-5**
 SHEET No.: **5** OF **14**

LEGEND

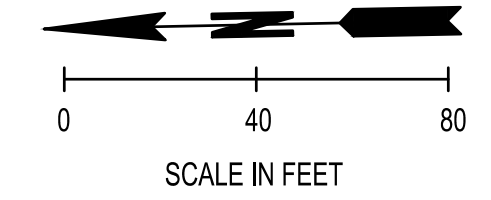
-  RIGHT-OF-WAY TAKE AREA
-  EASEMENT AREA
-  POTENTIAL FULL ROW TAKE (DUE TO PROXIMITY DAMAGE)
-  ADDITIONAL BUS PULLOUT ROW TAKE
-  SLOPE EASEMENT LINE
-  PROPOSED RIGHT OF WAY LINE
-  EXISTING PARCEL LINE

NOTE:

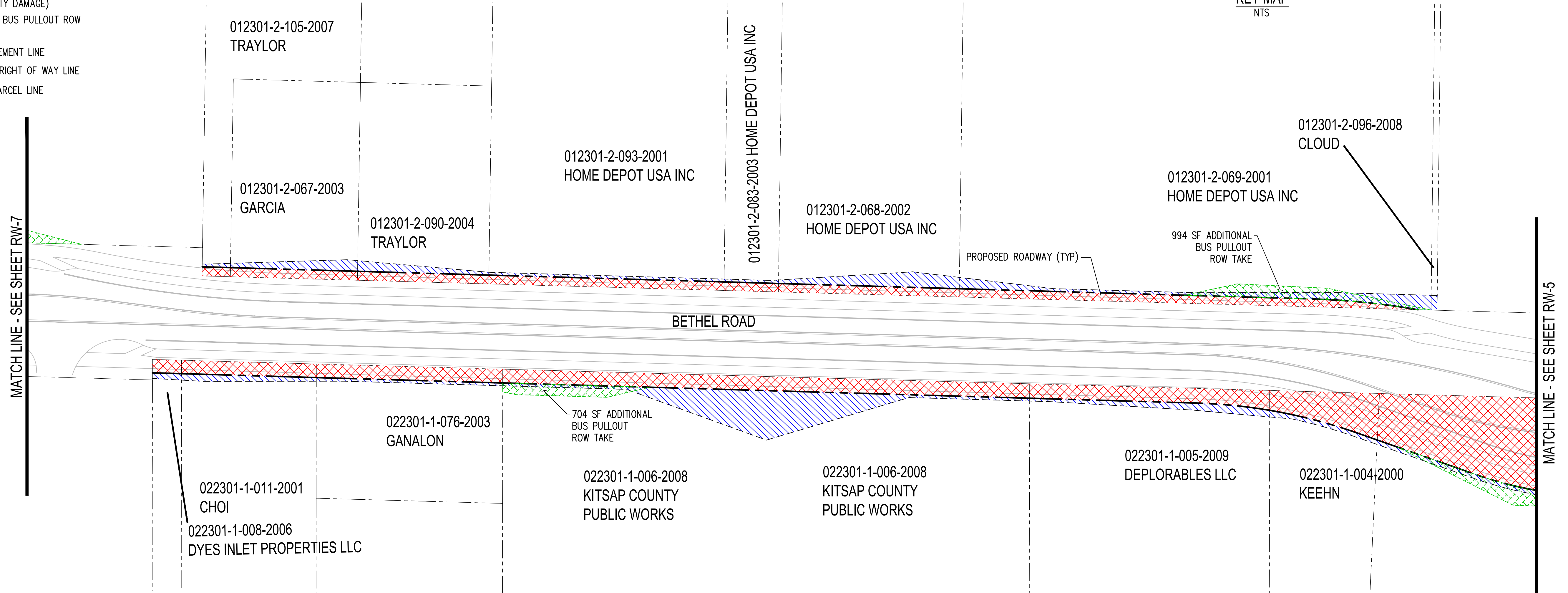
PROPOSED RIGHT OF WAY WAS DETERMINED BY OFFSETTING BACK OF SIDEWALK 3 FEET.



KEY MAP
NTS



SCALE IN FEET



OWNER	PARCEL NO.	TOTAL AREA (SF)	ROW TAKE (SF)	SLOPE EASEMENT TAKE (SF)	POTENTIAL FULL ROW TAKE (SF) (DUE TO PROXIMITY DAMAGE)	REMAINDER (SF)	ASSESSED VALUE
CLOUD	012301-2-168-2001	1004.95	0.00	44.56	0.0	960.39	\$650.00
HOME DEPOT USA INC	012301-2-069-2001	329088.27	1699.58	1409.90	0.0	325978.79	\$532,400.00
KEEHN	022301-1-004-2000	25253.52	1720.05	251.33	0.0	23282.14	\$132,700.00
DEPLORABLES LLC	022301-1-005-2009	62180.22	1814.11	685.09	0.0	59681.02	\$254,430.00
KITSAP COUNTY PUBLIC WORKS	022301-1-006-2008	217254.48	3726.76	4045.77	0.0	209481.95	\$0.00
HOME DEPOT USA INC	012301-2-068-2002	39047.79	758.05	954.31	0.0	37335.43	\$190,450.00
HOME DEPOT USA INC	012301-2-083-2003	154757.37	231.91	78.33	0.0	154447.13	\$224,490.00
HOME DEPOT USA INC	012301-2-093-2001	58079.93	1022.34	333.07	0.0	56724.52	\$223,320.00
GANALON	022301-1-076-2003	12535.47	1280.52	269.81	0.0	10985.14	\$88,010.00
TRAYLOR	012301-2-090-2004	13008.66	584.91	444.20	0.0	11979.55	\$121,080.00
GARCIA	012301-2-067-2003	12598.79	575.74	512.84	0.0	11510.21	\$51,590.00
TRAYLOR	012301-2-105-2007	22094.46	129.22	48.93	0.0	21916.31	\$90,270.00
CHOI	022301-1-011-2001	22423.00	913.33	376.98	0.0	21132.69	\$119,330.00
DYES INLET PROPERTIES LLC	022301-1-008-2006	203706.16	195.31	87.15	0.0	203423.70	\$651,620.00

REVISIONS	DATE	BY	DESIGNED BY:	ISSUE DATE:
				JANUARY 2018
			DRAWN BY:	JOB No.:
			M. JOHNSON	0680.02
			CHECKED BY:	DRAWING FILE No.:
			-	0680.02 ROW-Exhibit

ALL DIMENSIONS SHOWN IN FEET UNLESS OTHERWISE DESIGNATED


SCJ ALLIANCE
 CONSULTING SERVICES
 8730 TALLON LANE NE, SUITE 200, LACEY, WASHINGTON 98516
 P: 360-352-1465 F: 360-352-1509
 SCJALLIANCE.COM





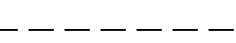


PROJECT NAME:
 SEDGWICK ROAD (SR 160) AND BETHEL ROAD
 CORRIDOR STUDY
 CITY OF PORT ORCHARD

BETHEL ROAD
THREE LANE SECTION
WITH LANDSCAPE STRIPS
RIGHT OF WAY EXHIBIT

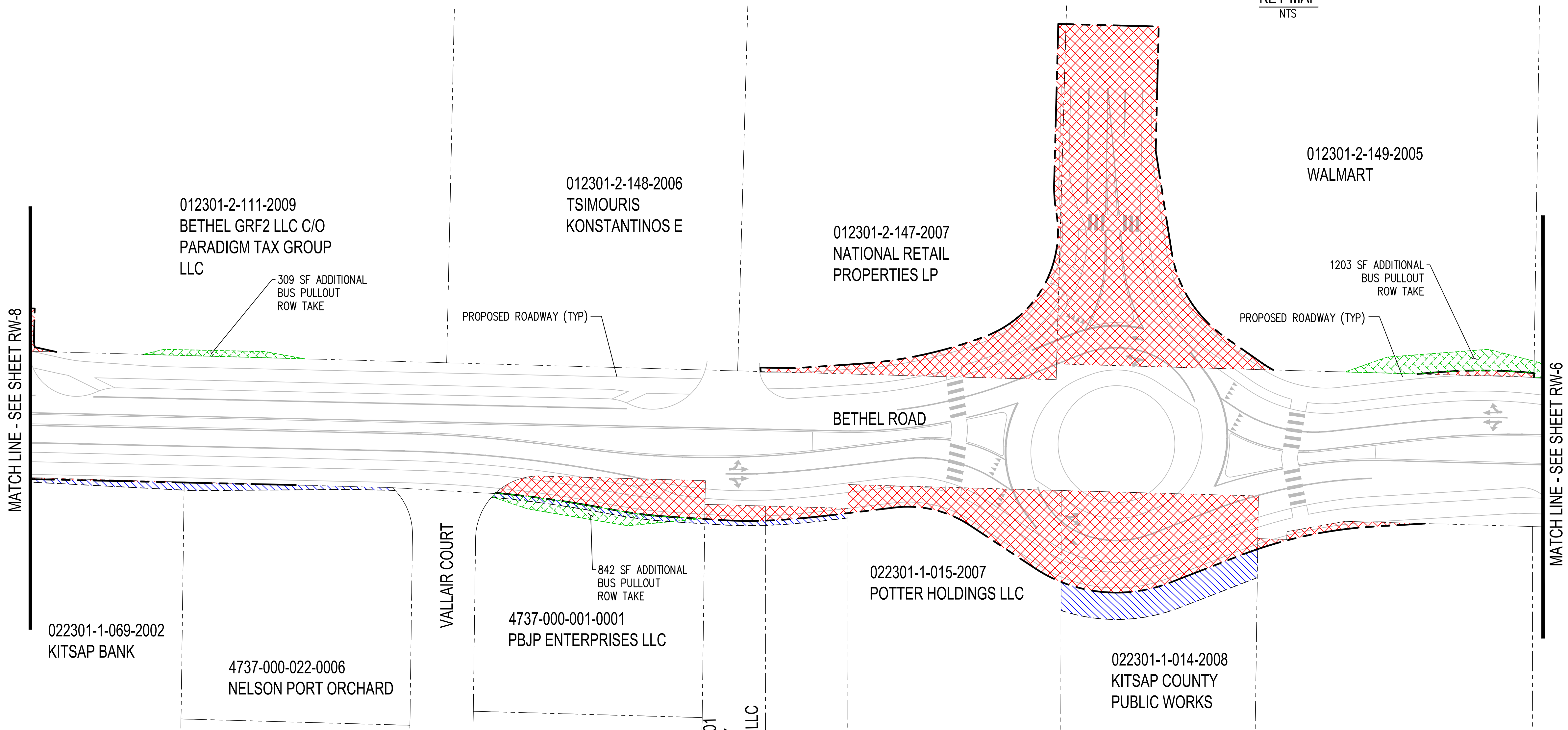
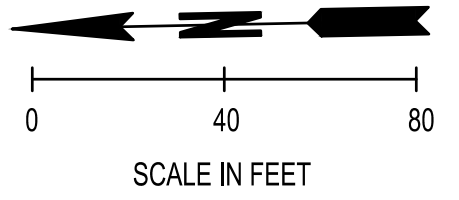
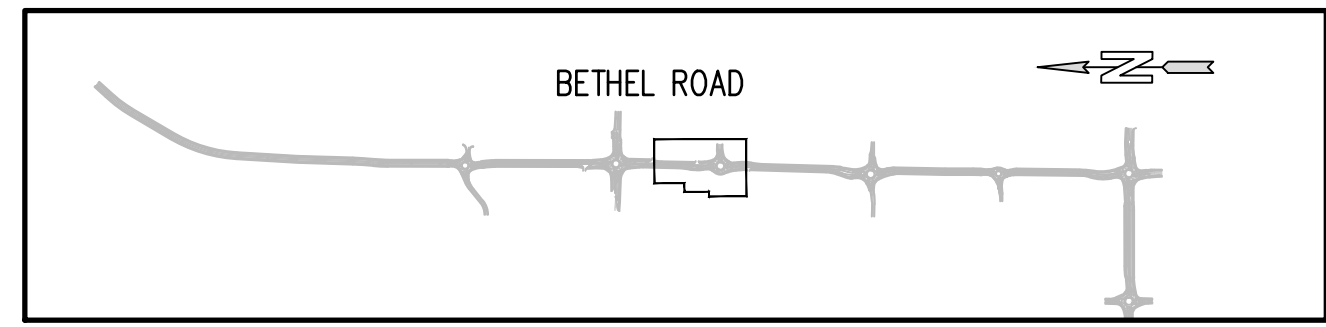
DRAWING No.:
RW-6
 SHEET No.:
 6 OF 14

Jun 07, 2018 7:56:25am - User: mke.johnson
 C:\PROJECTS\0680_02_CIT OF PORT ORCHARD\0680_02_SEDGWICK RD (SR 160) & BETHEL RD CORRIDOR STUDY\CADD\EXHIBITS\2018-0521 ROW EXHIBIT\0680_02 ROW EXHIBIT.DWG

LEGEND

-  RIGHT-OF-WAY TAKE AREA
-  EASEMENT AREA
-  POTENTIAL FULL ROW TAKE (DUE TO PROXIMITY DAMAGE)
-  ADDITIONAL BUS PULLOUT ROW TAKE
-  SLOPE EASEMENT LINE
-  PROPOSED RIGHT OF WAY LINE
-  EXISTING PARCEL LINE

NOTE:
PROPOSED RIGHT OF WAY WAS DETERMINED BY OFFSETTING BACK OF SIDEWALK 3 FEET.



OWNER	PARCEL NO.	TOTAL AREA (SF)	ROW TAKE (SF)	SLOPE EASEMENT TAKE (SF)	POTENTIAL FULL ROW TAKE (SF) (DUE TO PROXIMITY DAMAGE)	REMAINDER (SF)	ASSESSED VALUE
WALMART	012301-2-149-2005	779133.44	15773.85	0.00	0.0	763359.59	\$17,682,620.00
LIBERTY BANK OF WASHINGTON	022301-1-013-2009	38276.43	356.23	0.00	0.0	37920.20	\$1,568,840.00
KITSAP COUNTY PUBLIC WORKS	022301-1-014-2008	24134.77	6746.16	2205.96	0.0	15182.66	\$0.00
POTTER HOLDINGS LLC	022301-1-015-2007	26322.33	3623.20	0.00	0.0	22699.13	\$328,480.00
NATIONAL RETAIL PROPERTIES LP	012301-2-147-2007	49185.47	3789.50	0.00	0.0	45395.96	\$2,071,340.00
KITSAP COUNTY	022301-1-059-2004	89898.95	340.99	157.06	0.0	89400.90	\$0.00
BETHEL VALLEY DEVELOPMENT LLC	8176-000-000-0001	280289.11	371.57	115.89	0.0	279801.65	\$0.00
PBJP ENTERPRISES LLC	4737-000-001-0001	21398.78	2356.97	402.47	0.0	18639.34	\$152,120.00
NELSON PORT ORCHARD	4737-000-022-0006	21637.59	13.45	422.12	0.0	21202.02	\$1,141,390.00
KITSAP BANK	022301-1-069-2002	35252.55	62.97	329.14	0.0	34860.44	\$816,550.00

REVISIONS	DATE	BY	DESIGNED BY:	ISSUE DATE:
				JANUARY 2018
			DRAWN BY: M. JOHNSON	JOB No.: 0680.02
			CHECKED BY:	DRAWING FILE No.: 0680.02 ROW-Exhibit

ALL DIMENSIONS SHOWN IN FEET UNLESS OTHERWISE DESIGNATED


SCJ ALLIANCE
 CONSULTING SERVICES
 8730 TALLON LANE NE, SUITE 200, LACEY, WASHINGTON 98516
 P: 360-352-1465 F: 360-352-1509
 SCJALLIANCE.COM


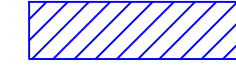
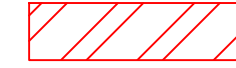




PROJECT NAME:
 SEDGWICK ROAD (SR 160) AND BETHEL ROAD
 CORRIDOR STUDY
 CITY OF PORT ORCHARD

BETHEL ROAD
 THREE LANE SECTION
 WITH LANDSCAPE STRIPS
 RIGHT OF WAY EXHIBIT

DRAWING No.:
RW-7
 SHEET No.:
7 OF **14**

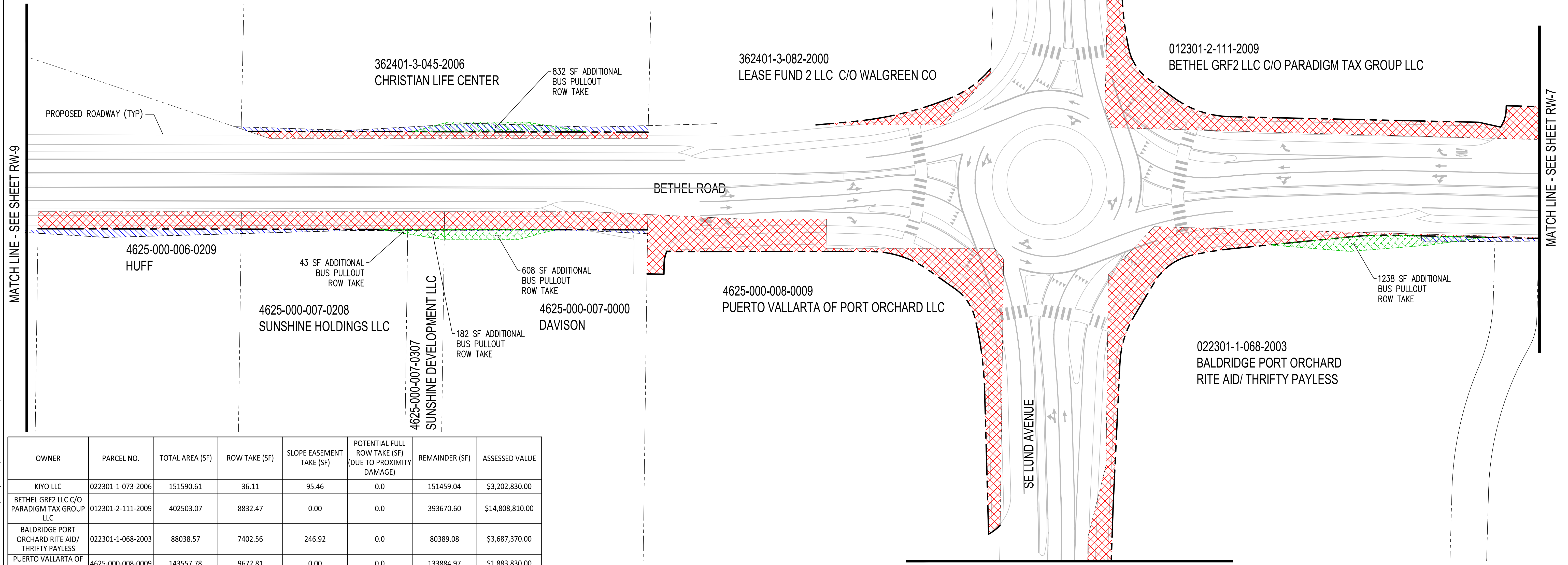
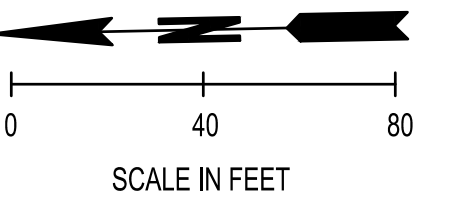
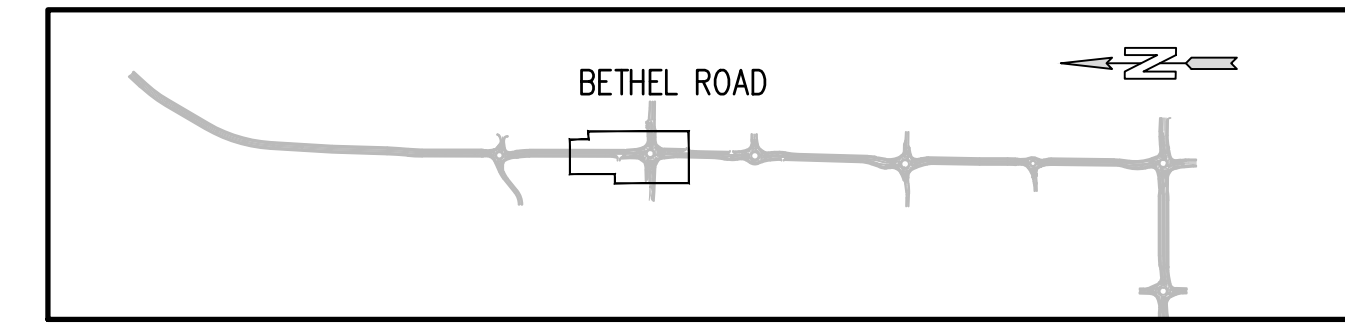
Jun 07, 2018 7:56:20am - User: mikes.johnson
 C:\PROJECTS\0680_02_CTY OF PORT ORCHARD\0680.02_ROW-EXHIBIT.LDW

LEGEND

-  RIGHT-OF-WAY TAKE AREA
-  EASEMENT AREA
-  POTENTIAL FULL ROW TAKE (DUE TO PROXIMITY DAMAGE)
-  ADDITIONAL BUS PULLOUT ROW TAKE
-  SLOPE EASEMENT LINE
-  PROPOSED RIGHT OF WAY LINE
-  EXISTING PARCEL LINE

NOTE:

PROPOSED RIGHT OF WAY WAS DETERMINED BY OFFSETTING BACK OF SIDEWALK 3 FEET.



OWNER	PARCEL NO.	TOTAL AREA (SF)	ROW TAKE (SF)	SLOPE EASEMENT TAKE (SF)	POTENTIAL FULL ROW TAKE (SF) (DUE TO PROXIMITY DAMAGE)	REMAINDER (SF)	ASSESSED VALUE
KIYO LLC	022301-1-073-2006	151590.61	36.11	95.46	0.0	151459.04	\$3,202,830.00
BETHEL GRF2 LLC C/O PARADIGM TAX GROUP LLC	012301-2-111-2009	402503.07	8832.47	0.00	0.0	393670.60	\$14,808,810.00
BALDRIDGE PORT ORCHARD RITE AID/ THRIFTY PAYLESS	022301-1-068-2003	88038.57	7402.56	246.92	0.0	80389.08	\$3,687,370.00
PUERTO VALLARTA OF PORT ORCHARD LLC	4625-000-008-0009	143557.78	9672.81	0.00	0.0	133884.97	\$1,883,830.00
LEASE FUND 2 LLC C/O WALGREEN CO	362401-3-082-2000	77927.38	1933.20	0.00	0.0	75994.18	\$3,328,760.00
DAVISON	4625-000-007-0000	39876.80	2397.14	213.88	0.0	37265.78	\$220,440.00
CHRISTIAN LIFE CENTER	362401-3-047-2004	208995.43	1722.68	1357.64	0.0	205915.11	\$746,350.00
SUNSHINE DEVELOPMENT LLC	4625-000-007-0307	31501.70	436.60	30.00	0.0	31035.10	\$91,920.00
SUNSHINE HOLDINGS LLC	4625-000-007-0208	38815.48	1964.17	255.48	0.0	36595.83	\$697,040.00
HUFF	4625-000-006-0209	99722.08	2351.66	887.75	0.0	96482.67	\$471,120.00
CHRISTIAN LIFE CENTER	362401-3-045-2006	78794.54	0.00	4.40	0.0	78790.14	\$363,640.00

REVISIONS	DATE	BY	DESIGNED BY:	ISSUE DATE:
				JANUARY 2018
			DRAWN BY: M. JOHNSON	JOB No.: 0680.02
			CHECKED BY:	DRAWING FILE No.: 0680.02 ROW-Exhibit

ALL DIMENSIONS SHOWN IN FEET UNLESS OTHERWISE DESIGNATED

SCJ ALLIANCE
CONSULTING SERVICES
8730 TALLON LANE NE, SUITE 200, LACEY, WASHINGTON 98516
P: 360-352-1465 F: 360-352-1509
SCJALLIANCE.COM





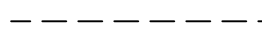


PROJECT NAME:
SEDGWICK ROAD (SR 160) AND BETHEL ROAD
CORRIDOR STUDY
CITY OF PORT ORCHARD

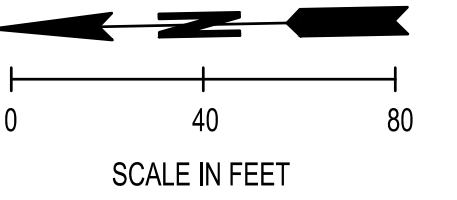
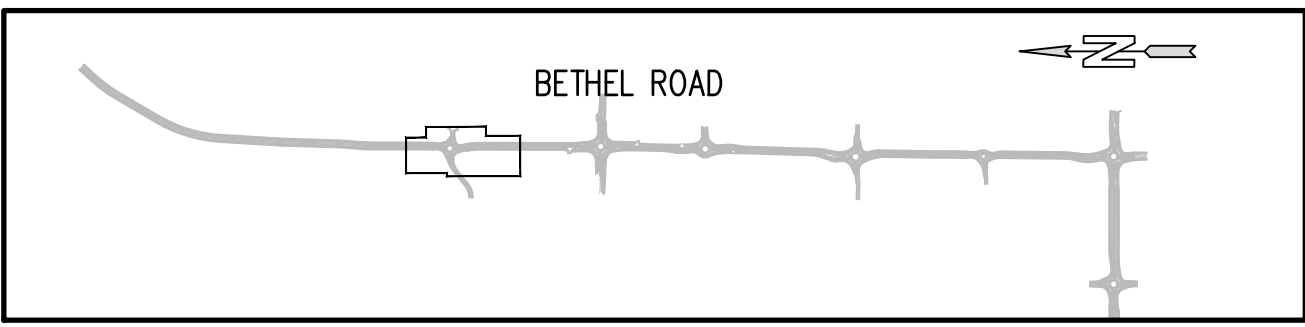
BETHEL ROAD
THREE LANE SECTION
WITH LANDSCAPE STRIPS
RIGHT OF WAY EXHIBIT

DRAWING No.:
RW-8
SHEET No.:
8 OF 14

Jun 07, 2018 7:56:35am - User: mke.johnson - C:\PRODUCTS\0680_02\0680_02\0680_02\0680_02 ROW EXHIBIT\0680_02 ROW EXHIBIT.LDW

LEGEND

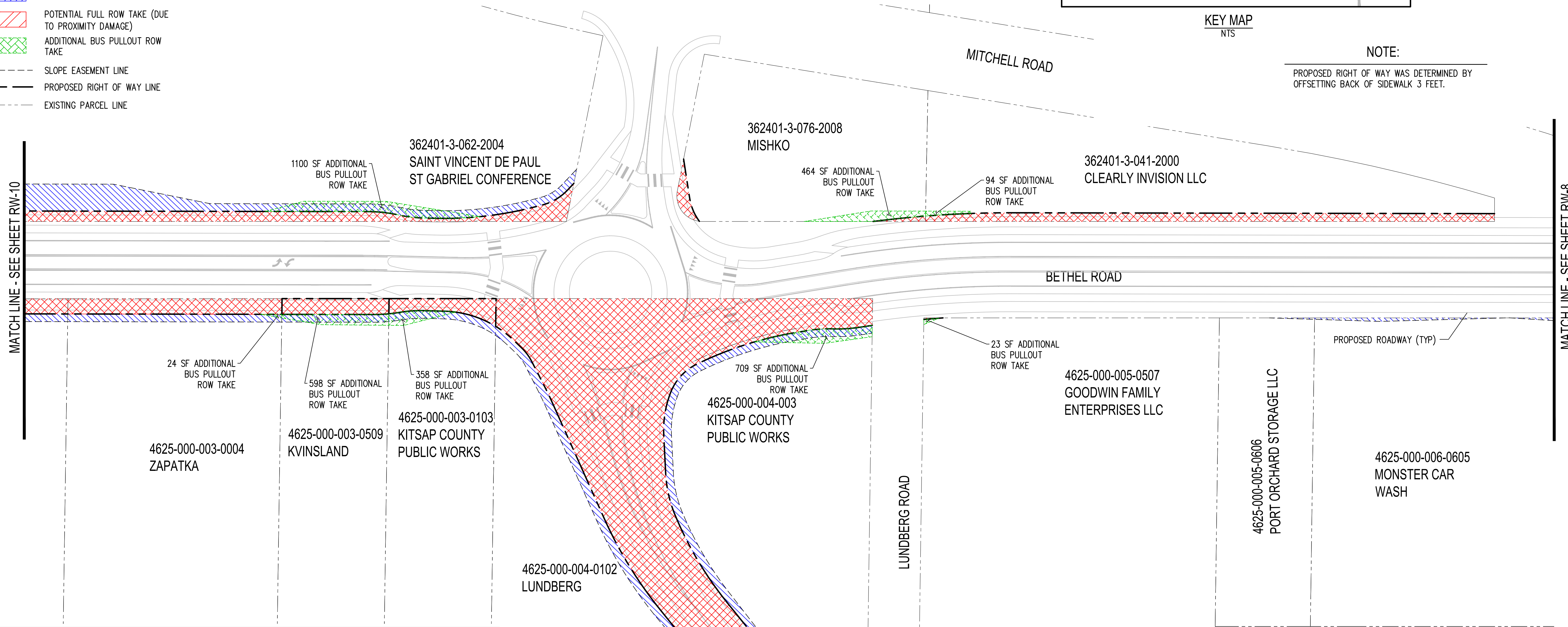
-  RIGHT-OF-WAY TAKE AREA
-  EASEMENT AREA
-  POTENTIAL FULL ROW TAKE (DUE TO PROXIMITY DAMAGE)
-  ADDITIONAL BUS PULLOUT ROW TAKE
-  SLOPE EASEMENT LINE
-  PROPOSED RIGHT OF WAY LINE
-  EXISTING PARCEL LINE



KEY MAP
NTS

NOTE:

PROPOSED RIGHT OF WAY WAS DETERMINED BY OFFSETTING BACK OF SIDEWALK 3 FEET.



OWNER	PARCEL NO.	TOTAL AREA (SF)	ROW TAKE (SF)	SLOPE EASEMENT TAKE (SF)	POTENTIAL FULL ROW TAKE (SF) (DUE TO PROXIMITY DAMAGE)	REMAINDER (SF)	ASSESSED VALUE
MONSTER CAR WASH	4625-000-006-0605	46890.85	0.00	287.20	0.0	46603.65	\$663,330.00
PORT ORCHARD STORAGE LLC	4625-000-005-0606	17759.34	0.00	19.60	0.0	17739.74	\$121,090.00
GOODWIN FAMILY ENTERPRISES LLC	4625-000-005-0507	187147.41	143.19	158.12	0.0	186846.10	\$624,930
CLEARLY INVISION LLC	362401-3-041-2000	28460.79	2816.83	0.00	0.0	25643.96	\$303,880.00
MISHKO	362401-3-076-2008	21598.44	398.74	0.00	0.0	21199.71	\$126,350.00
KITSAP COUNTY PUBLIC WORKS	4625-000-004-0003	129447.50	27379.01	4212.37	0.0	97856.11	\$0.00
LUNDBERG	4625-000-004-0102	46103.19	7279.37	1301.97	0.0	37521.85	\$122,360.00
SAINT VINCENT DE PAUL / ST GABRIEL CONFERENCE	362401-3-062-2004	127077.51	4244.99	6174.63	0.0	116657.88	\$1,367,030.00
KITSAP COUNTY PUBLIC WORKS	4625-000-003-0103	49889.38	980.45	513.46	0.0	48395.47	\$0.00
KVINSLAND	4625-000-003-0509	24929.76	1019.65	499.21	0.0	23410.90	\$23,200.00
ZAPATKA	4625-000-003-0004	99791.81	2007.28	998.14	0.0	96786.39	\$90,010.00

REVISIONS	DATE	BY	DESIGNED BY:	ISSUE DATE:
				JANUARY 2018
			DRAWN BY: M. JOHNSON	JOB No.: 0680.02
			CHECKED BY:	DRAWING FILE No.: 0680.02 ROW-Exhibit

ALL DIMENSIONS SHOWN IN FEET UNLESS OTHERWISE DESIGNATED

SCJ ALLIANCE
CONSULTING SERVICES
8730 TALLON LANE NE, SUITE 200, LACEY, WASHINGTON 98516
P: 360-352-1465 F: 360-352-1509
SCJALLIANCE.COM








PROJECT NAME:
SEDGWICK ROAD (SR 160) AND BETHEL ROAD
CORRIDOR STUDY
CITY OF PORT ORCHARD

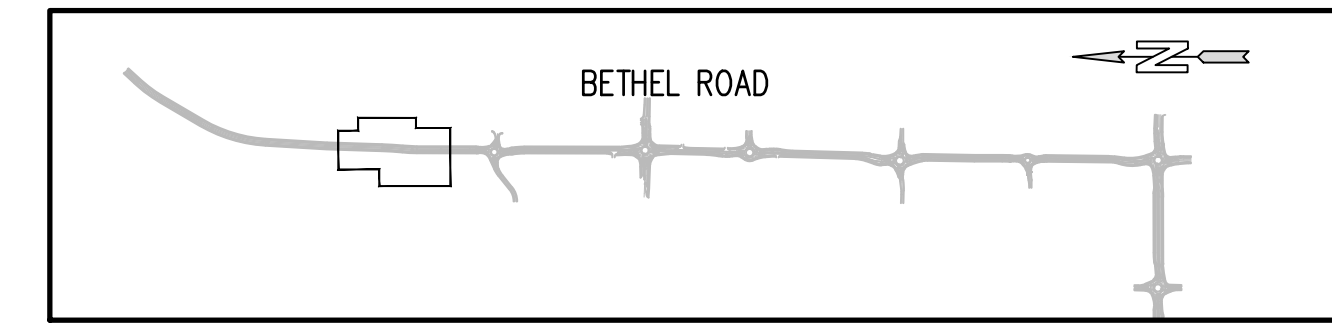
BETHEL ROAD
THREE LANE SECTION
WITH LANDSCAPE STRIPS
RIGHT OF WAY EXHIBIT

DRAWING No.:
RW-9
SHEET No.:
9 OF 14

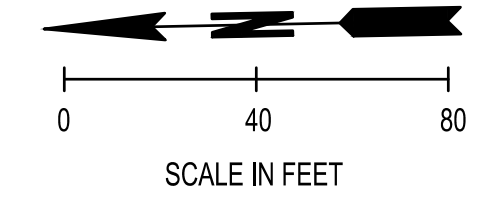
Jun 07, 2018 7:56:40am - User: mikes.johnson - PROJECTS\0680_02 ROW EXHIBIT\0680_02 ROW EXHIBIT.DWG

LEGEND

-  RIGHT-OF-WAY TAKE AREA
-  EASEMENT AREA
-  POTENTIAL FULL ROW TAKE (DUE TO PROXIMITY DAMAGE)
-  ADDITIONAL BUS PULLOUT ROW TAKE
-  SLOPE EASEMENT LINE
-  PROPOSED RIGHT OF WAY LINE
-  EXISTING PARCEL LINE

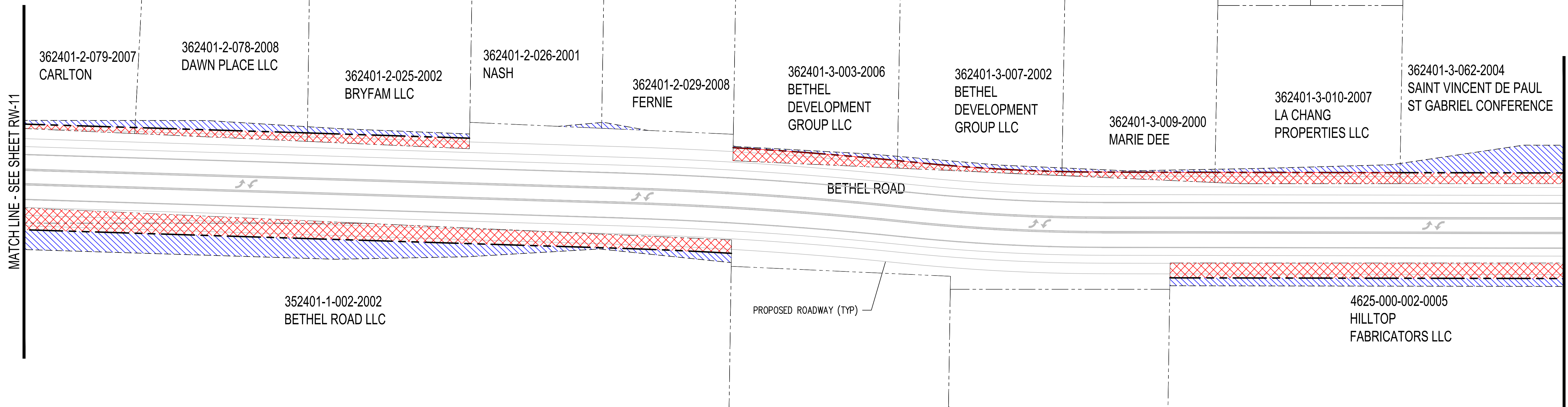


KEY MAP
NTS



NOTE:

PROPOSED RIGHT OF WAY WAS DETERMINED BY OFFSETTING BACK OF SIDEWALK 3 FEET.



Jun 07, 2018 7:56:45am - User: mikes.johnson - C:\PROJECTS\0680.02 ROW EXHIBIT\0680.02 ROW EXHIBIT\0680.02 ROW EXHIBIT.dwg

OWNER	PARCEL NO.	TOTAL AREA (SF)	ROW TAKE (SF)	SLOPE EASEMENT TAKE (SF)	POTENTIAL FULL ROW TAKE (SF) (DUE TO PROXIMITY DAMAGE)	REMAINDER (SF)	ASSESSED VALUE
HILLTOP FABRICATORS LLC	4625-000-002-0005	184761.67	3867.21	1996.27	0.0	178898.20	\$680,050.00
LA CHANG PROPERTIES LLC	362401-3-010-2007	18920.95	1181.98	581.57	0.0	17157.40	\$1,134,640.00
MARIE DEE	362401-3-009-2000	18720.21	607.73	211.87	0.0	17900.62	\$314,880.00
BETHEL DEVELOPMENT GROUP LLC	362401-3-007-2002	20599.28	438.09	409.82	0.0	19751.37	\$1,360,350.00
BETHEL DEVELOPMENT GROUP LLC	362401-3-003-2006	21091.58	1027.80	242.76	0.0	19821.02	\$401,430.00
BETHEL ROAD LLC	352401-1-002-2002	804472.52	12000.65	8624.06	0.0	783847.81	\$956,230.00
FERNIE	362401-2-029-2008	11931.58	0.00	83.65	0.0	11847.93	\$530,430.00
NASH	362401-2-026-2001	13076.91	0.00	72.47	0.0	13004.43	\$178,830.00
BRYFAM LLC	362401-2-025-2002	23718.75	887.00	451.89	0.0	22379.86	\$474,990.00
DAWN PLACE LLC	362401-2-078-2008	20158.86	719.22	783.39	0.0	18656.25	\$304,930.00
CARLTON	362401-2-079-2007	18610.77	367.25	371.37	0.0	17872.14	\$392,920.00

REVISIONS	DATE	BY	DESIGNED BY:	ISSUE DATE:
				JANUARY 2018
			DRAWN BY: M. JOHNSON	JOB No.: 0680.02
			CHECKED BY:	DRAWING FILE No.: 0680.02 ROW-Exhibit

ALL DIMENSIONS SHOWN IN FEET UNLESS OTHERWISE DESIGNATED





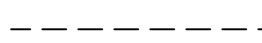


SCJ ALLIANCE
CONSULTING SERVICES
8730 TALLON LANE NE, SUITE 200, LACEY, WASHINGTON 98516
P: 360-352-1465 F: 360-352-1509
SCJALLIANCE.COM

PROJECT NAME:
SEDGWICK ROAD (SR 160) AND BETHEL ROAD CORRIDOR STUDY
CITY OF PORT ORCHARD

BETHEL ROAD
THREE LANE SECTION
WITH LANDSCAPE STRIPS
RIGHT OF WAY EXHIBIT

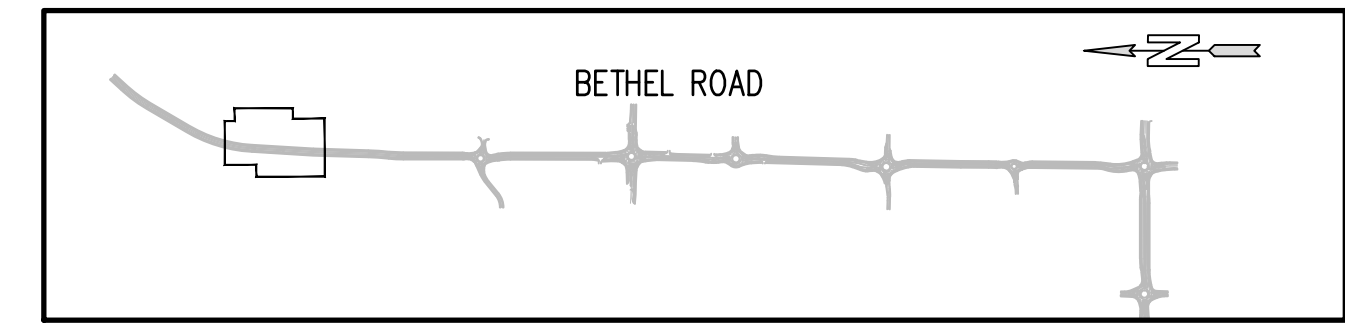
DRAWING No.:
RW-10
SHEET No.:
10 OF 14

LEGEND

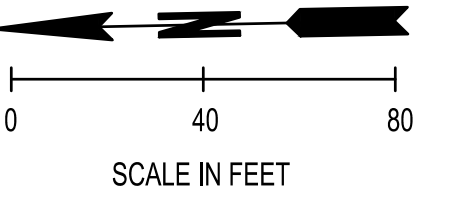
-  RIGHT-OF-WAY TAKE AREA
-  EASEMENT AREA
-  POTENTIAL FULL ROW TAKE (DUE TO PROXIMITY DAMAGE)
-  ADDITIONAL BUS PULLOUT ROW TAKE
-  SLOPE EASEMENT LINE
-  PROPOSED RIGHT OF WAY LINE
-  EXISTING PARCEL LINE

NOTE:

PROPOSED RIGHT OF WAY WAS DETERMINED BY OFFSETTING BACK OF SIDEWALK 3 FEET.



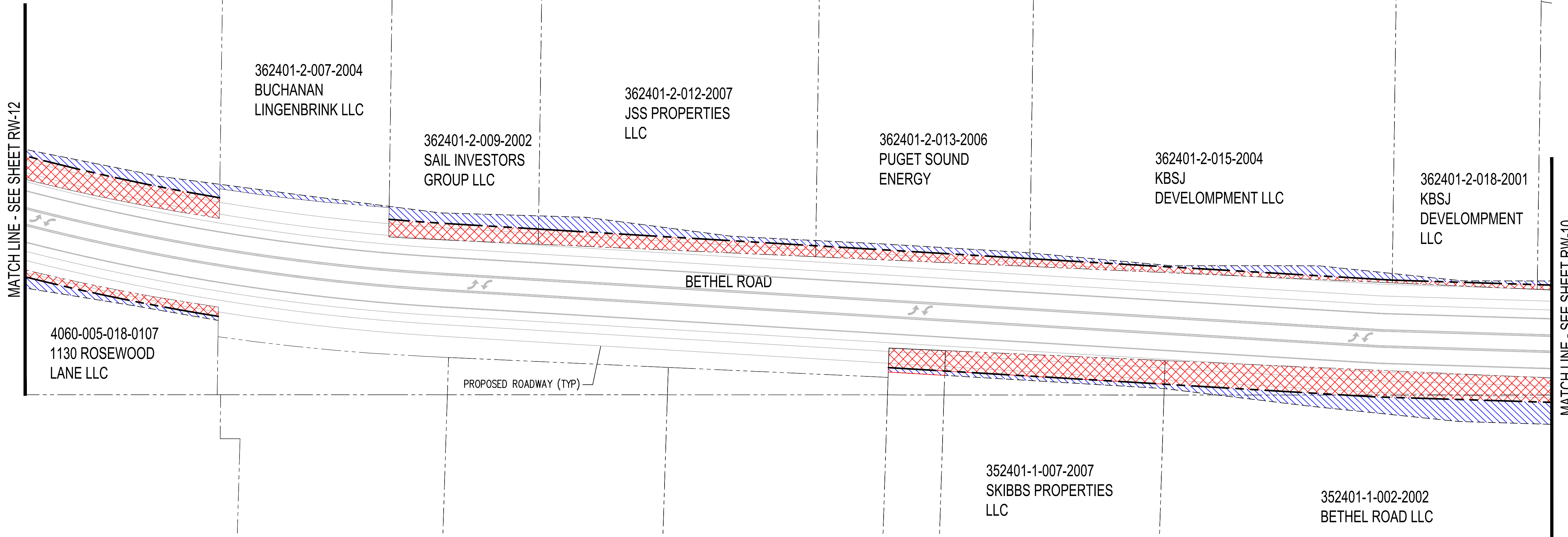
KEY MAP
NTS



SCALE IN FEET

MATCH LINE - SEE SHEET RW-12

MATCH LINE - SEE SHEET RW-10



OWNER	PARCEL NO.	TOTAL AREA (SF)	ROW TAKE (SF)	SLOPE EASEMENT TAKE (SF)	POTENTIAL FULL ROW TAKE (SF) (DUE TO PROXIMITY DAMAGE)	REMAINDER (SF)	ASSESSED VALUE
KBSJ DEVELOPMENT LLC	362401-2-018-2001	22479.73	251.24	222.70	0.0	22005.78	\$144,550.00
KBSJ DEVELOPMENT LLC	362401-2-015-2004	61096.06	882.81	934.48	0.0	59278.77	\$458,100.00
SKIBBS PROPERTIES LLC	352401-1-007-2007	25288.33	2251.26	449.95	0.0	22587.12	\$819,390.00
PUGET SOUND ENERGY	362401-2-013-2006	69428.28	933.72	575.46	0.0	67919.10	\$0.00
JSS PROPERTIES LLC	362401-2-012-2007	53502.65	1683.49	1147.09	0.0	50672.08	\$504,360.00
SAIL INVESTORS GROUP LLC	362401-2-009-2002	31117.32	1131.77	817.44	0.0	29168.11	\$391,610.00
BUCHANAN LINGENBRINK LLC	362401-2-007-2004	35408.21	0.00	304.91	0.0	35103.31	\$1,371,070.00
1130 ROSEWOOD LANE LLC	4060-005-018-0107	37933.90	798.25	646.76	0.0	36488.89	\$703,320.00

REVISIONS	DATE	BY	DESIGNED BY:	ISSUE DATE:
				JANUARY 2018
			DRAWN BY: M. JOHNSON	JOB No.: 0680.02
			CHECKED BY:	DRAWING FILE No.: 0680.02 ROW-Exhibit

ALL DIMENSIONS SHOWN IN FEET UNLESS OTHERWISE DESIGNATED

SCJ ALLIANCE
CONSULTING SERVICES
8730 TALLON LANE NE, SUITE 200, LACEY, WASHINGTON 98516
P: 360-352-1465 F: 360-352-1509
SCJALLIANCE.COM





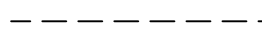


PROJECT NAME:
SEDGWICK ROAD (SR 160) AND BETHEL ROAD
CORRIDOR STUDY
CITY OF PORT ORCHARD

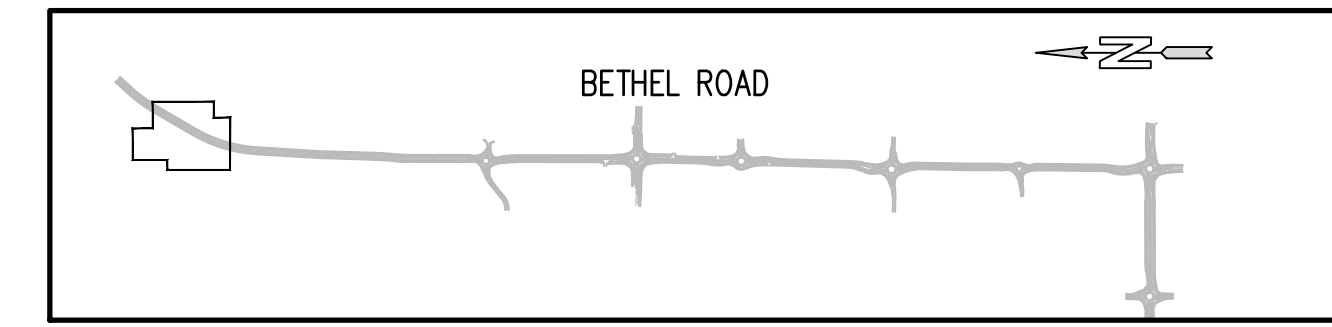
BETHEL ROAD
THREE LANE SECTION
WITH LANDSCAPE STRIPS
RIGHT OF WAY EXHIBIT

DRAWING No.:
RW-11
SHEET No.:
11 OF 14

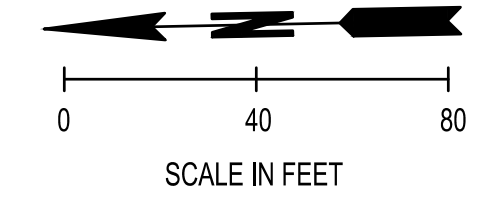
Jun 07, 2018 7:56:50am - User: mikes.johnson - C:\PROJECTS\0680_02_CIT OF PORT ORCHARD\0680_02_ROW-EXHIBIT\0680_02_ROW-EXHIBIT.DWG

LEGEND

-  RIGHT-OF-WAY TAKE AREA
-  EASEMENT AREA
-  POTENTIAL FULL ROW TAKE (DUE TO PROXIMITY DAMAGE)
-  ADDITIONAL BUS PULLOUT ROW TAKE
-  SLOPE EASEMENT LINE
-  PROPOSED RIGHT OF WAY LINE
-  EXISTING PARCEL LINE



KEY MAP
NTS



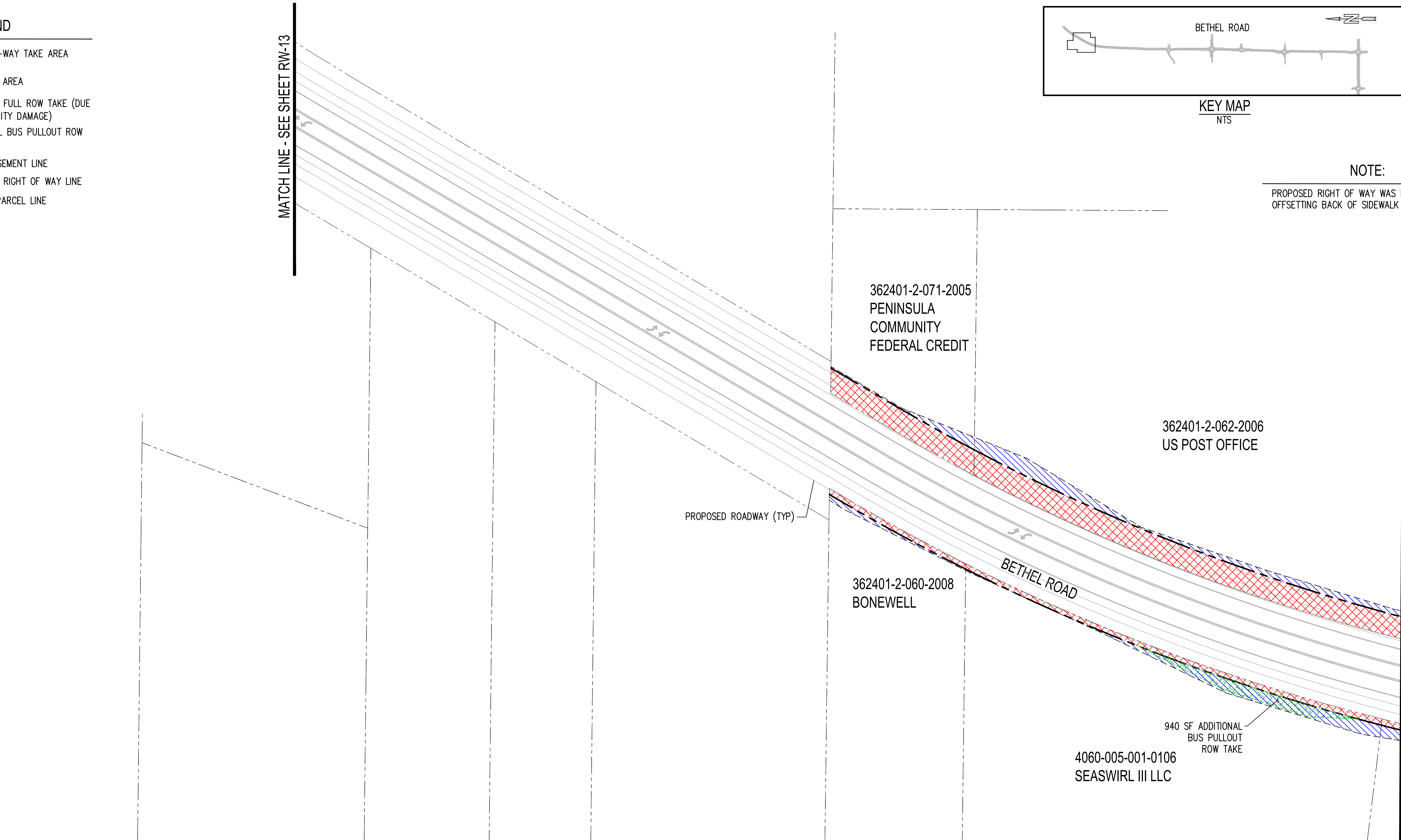
SCALE IN FEET

NOTE:

PROPOSED RIGHT OF WAY WAS DETERMINED BY OFFSETTING BACK OF SIDEWALK 3 FEET.

MATCH LINE - SEE SHEET RW-13

MATCH LINE - SEE SHEET RW-11



OWNER	PARCEL NO.	TOTAL AREA (SF)	ROW TAKE (SF)	SLOPE EASEMENT TAKE (SF)	POTENTIAL FULL ROW TAKE (SF) (DUE TO PROXIMITY DAMAGE)	REMAINDER (SF)	ASSESSED VALUE
SEASWIRL III LLC	4060-005-001-0106	142814.82	1207.10	1645.15	0.0	139962.58	\$396,990.00
BONEWELL	362401-2-060-2008	22828.21	424.08	245.30	0.0	22158.83	\$144,550.00
US POST OFFICE	362401-2-062-2006	124089.05	7438.90	2755.86	0.0	113894.29	\$0.00
PENINSULA COMMUNITY FEDERAL CREDIT	362401-2-071-2005	17290.59	1935.62	345.09	0.0	15009.88	\$348,810.00

REVISIONS	DATE	BY	DESIGNED BY:	ISSUE DATE:
				JANUARY 2018
			DRAWN BY: M. JOHNSON	JOB No.: 0680.02
			CHECKED BY:	DRAWING FILE No.: 0680.02 ROW-Exhibit

ALL DIMENSIONS SHOWN IN FEET UNLESS OTHERWISE DESIGNATED


SCJ ALLIANCE
 CONSULTING SERVICES
 8730 TALLON LANE NE, SUITE 200, LACEY, WASHINGTON 98516
 P: 360-352-1465 F: 360-352-1509
 SCJALLIANCE.COM








PROJECT NAME:
 SEDGWICK ROAD (SR 160) AND BETHEL ROAD
 CORRIDOR STUDY
 CITY OF PORT ORCHARD

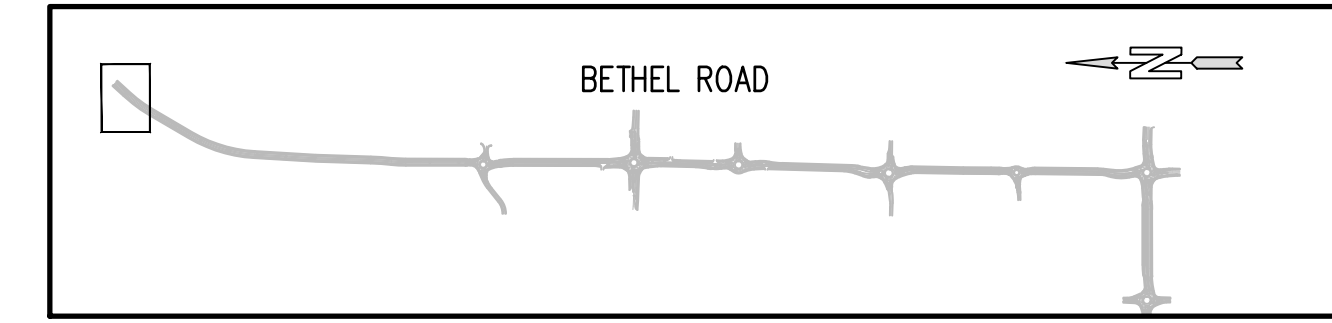
BETHEL ROAD
 THREE LANE SECTION
 WITH LANDSCAPE STRIPS
 RIGHT OF WAY EXHIBIT

DRAWING No.:
RW-12
 SHEET No.:
 12 OF 14

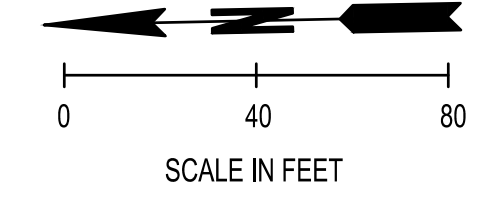
Jun 07, 2018 7:56:55am - User: mikes.johnson
 C:\PROJECTS\0680 CITY OF PORT ORCHARD\0680.02 SEDGWICK RD (SR 160) & BETHEL RD CORRIDOR STUDY\CADD\EXHIBITS\2018-0521 ROW EXHIBIT\0680.02 ROW-EXHIBIT.DWG

LEGEND

-  RIGHT-OF-WAY TAKE AREA
-  EASEMENT AREA
-  POTENTIAL FULL ROW TAKE (DUE TO PROXIMITY DAMAGE)
-  ADDITIONAL BUS PULLOUT ROW TAKE
-  SLOPE EASEMENT LINE
-  PROPOSED RIGHT OF WAY LINE
-  EXISTING PARCEL LINE

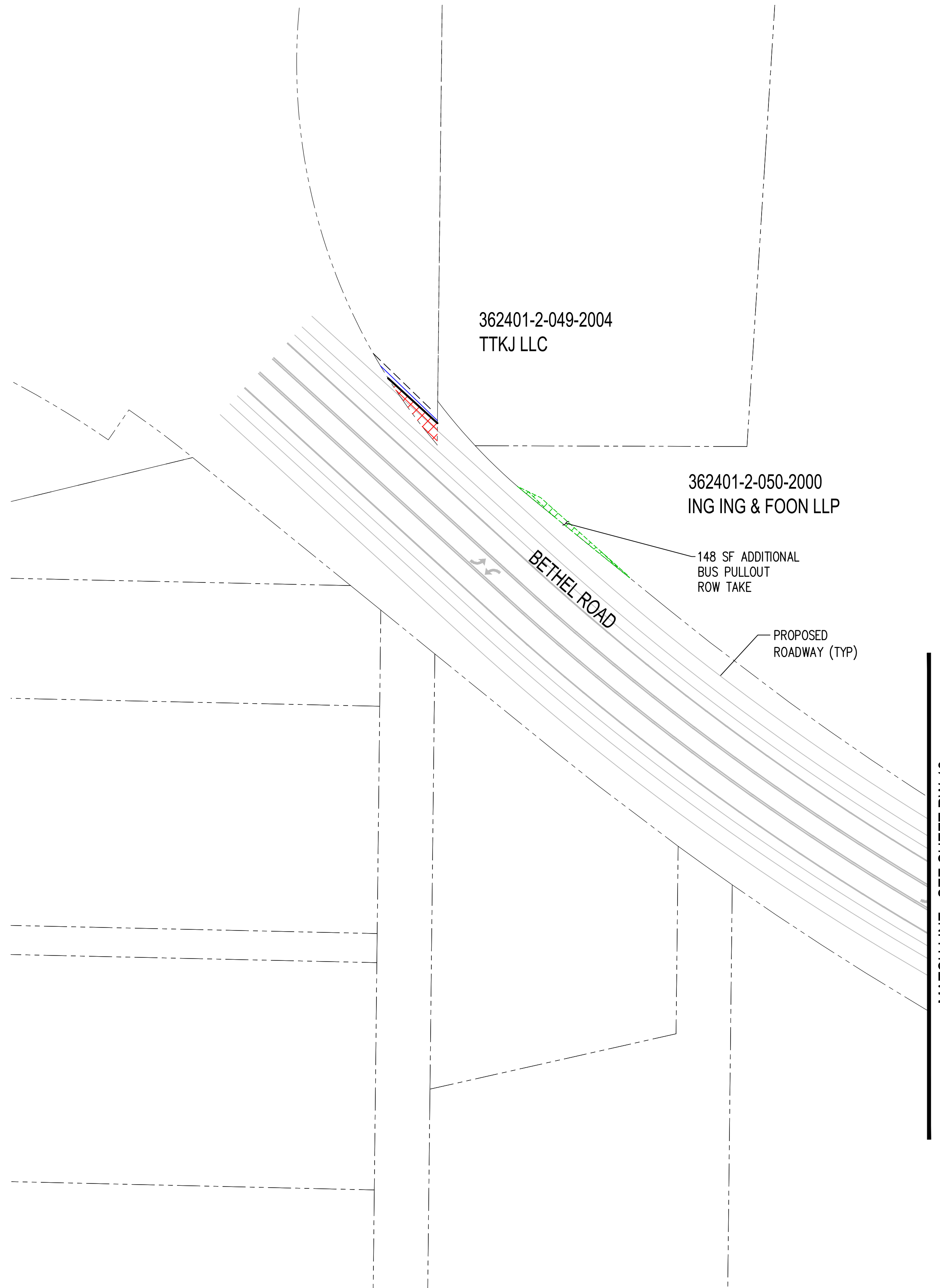


KEY MAP
NTS



NOTE:

PROPOSED RIGHT OF WAY WAS DETERMINED BY OFFSETTING BACK OF SIDEWALK 3 FEET.



OWNER	TAX ID	TOTAL AREA (SF)	ROW TAKE (SF)	SLOPE EASEMENT TAKE (SF)	POTENTIAL FULL ROW TAKE (SF) (DUE TO PROXIMITY DAMAGE)	REMAINDER (SF)	ASSESSED VALUE
TTKJ LLC	362401-2-049-2004	76312.36	187.01	158.98	0	75966.36	\$2,290,110.00
ING ING & FOON LLP	362401-2-050-2000	231536.61	0	0	0	231536.61	\$6,166,310.00

Jun 07, 2018 7:57:00am - User: mikes.johnson - C:\PROJECTS\0680_02_CITY OF PORT ORCHARD\0680_02_ROW-EXHIBIT\0680_02_ROW-EXHIBIT.LDW

REVISIONS	DATE	BY	DESIGNED BY:	ISSUE DATE:
				JANUARY 2018
			DRAWN BY:	JOB No.:
			M. JOHNSON	0680.02
			CHECKED BY:	DRAWING FILE No.:
				0680.02 ROW-Exhibit

ALL DIMENSIONS SHOWN IN FEET UNLESS OTHERWISE DESIGNATED





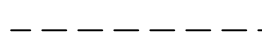



SCJ ALLIANCE
 CONSULTING SERVICES
 8730 TALLON LANE NE, SUITE 200, LACEY, WASHINGTON 98516
 P: 360-352-1465 F: 360-352-1509
 SCJALLIANCE.COM

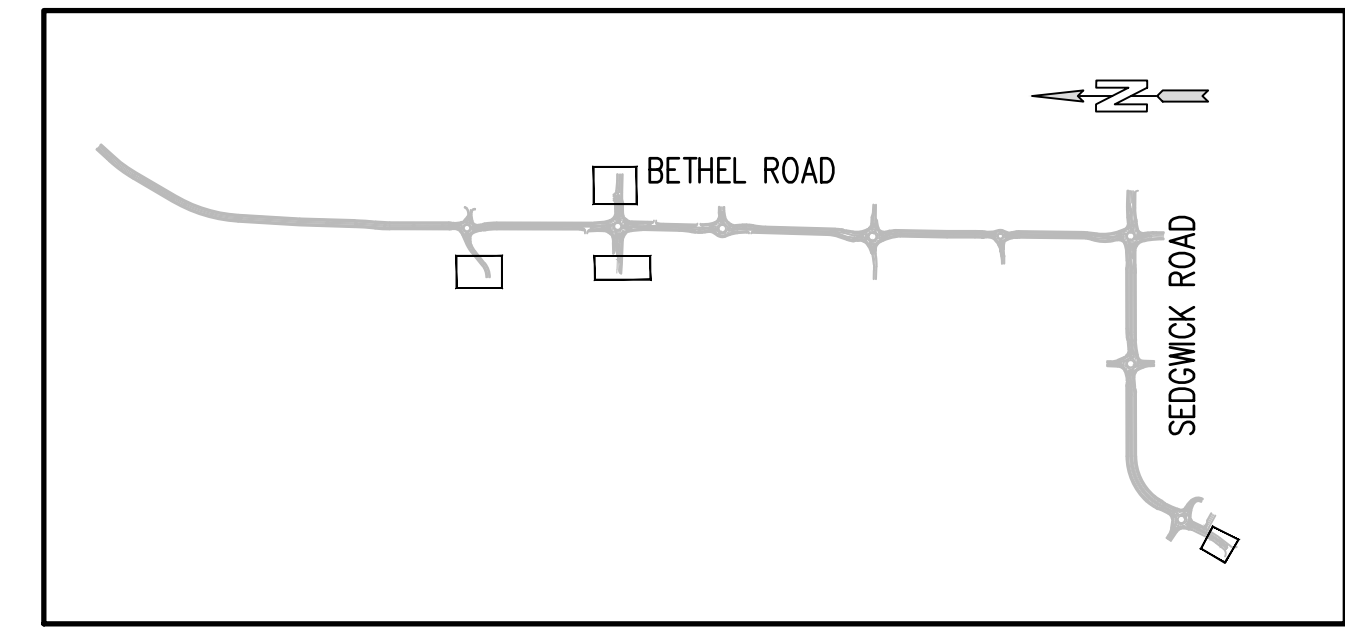
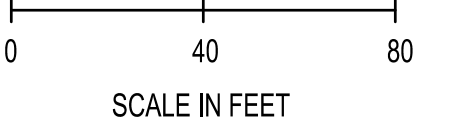
PROJECT NAME:
 SEDGWICK ROAD (SR 160) AND BETHEL ROAD
 CORRIDOR STUDY
 CITY OF PORT ORCHARD

BETHEL ROAD
 THREE LANE SECTION
 WITH LANDSCAPE STRIPS
 RIGHT OF WAY EXHIBIT

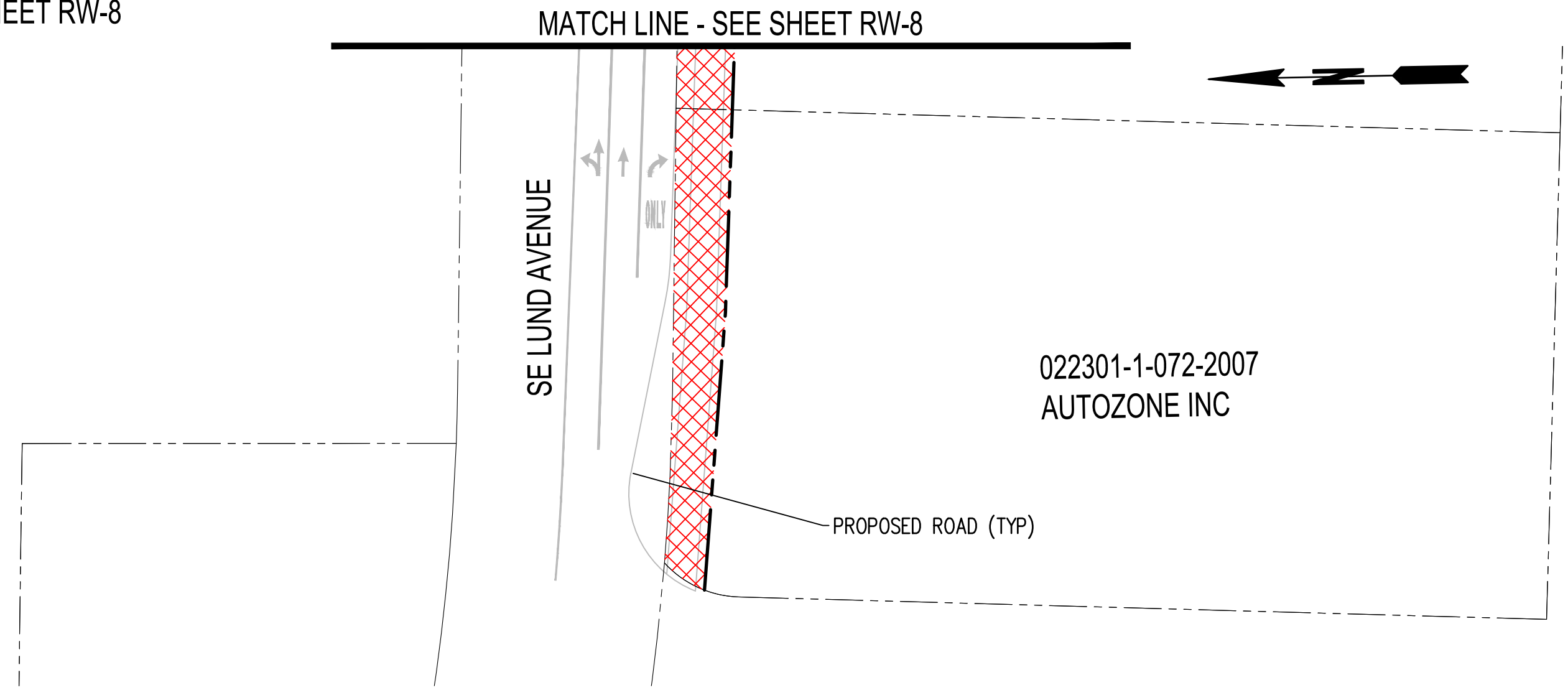
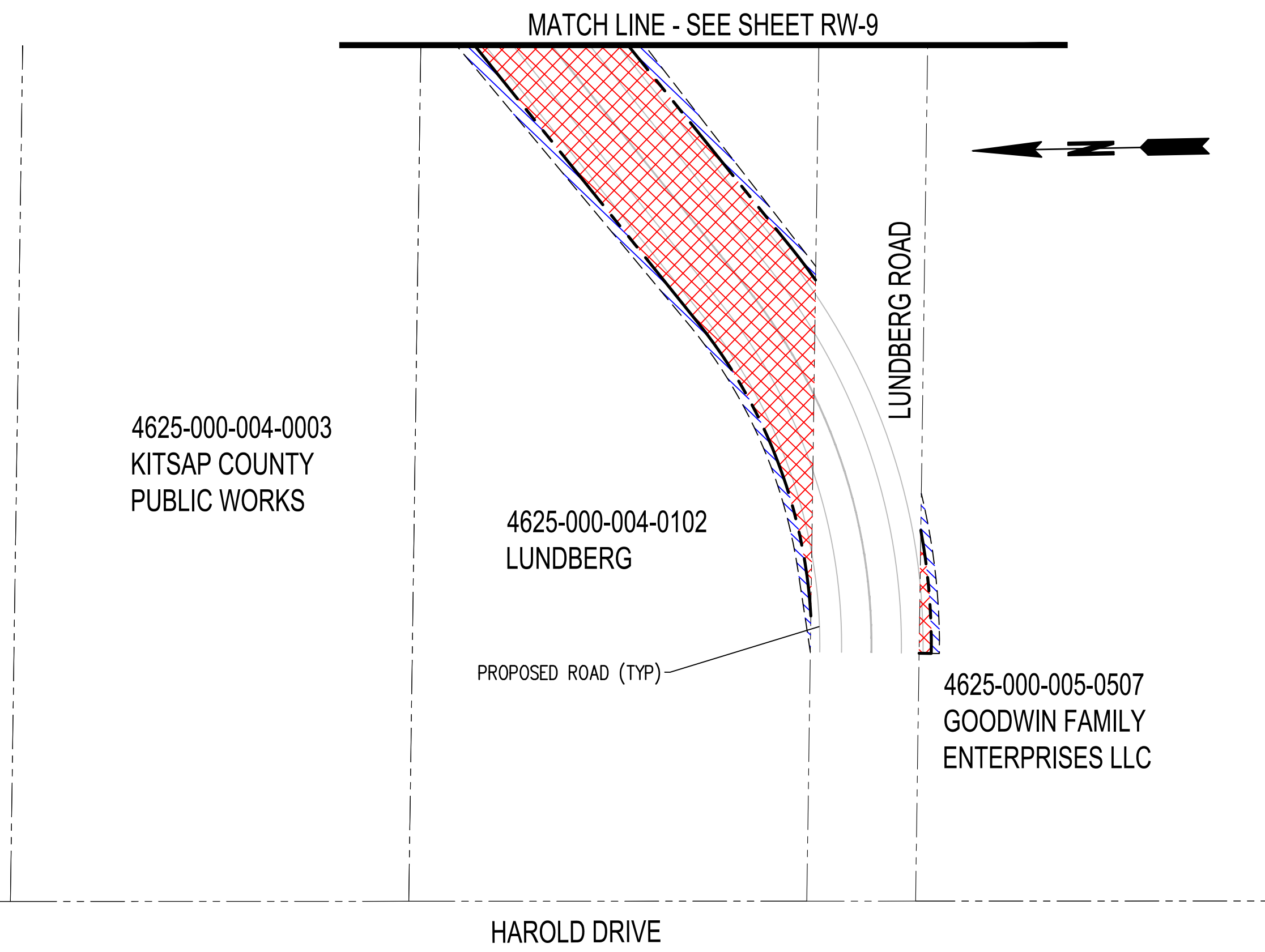
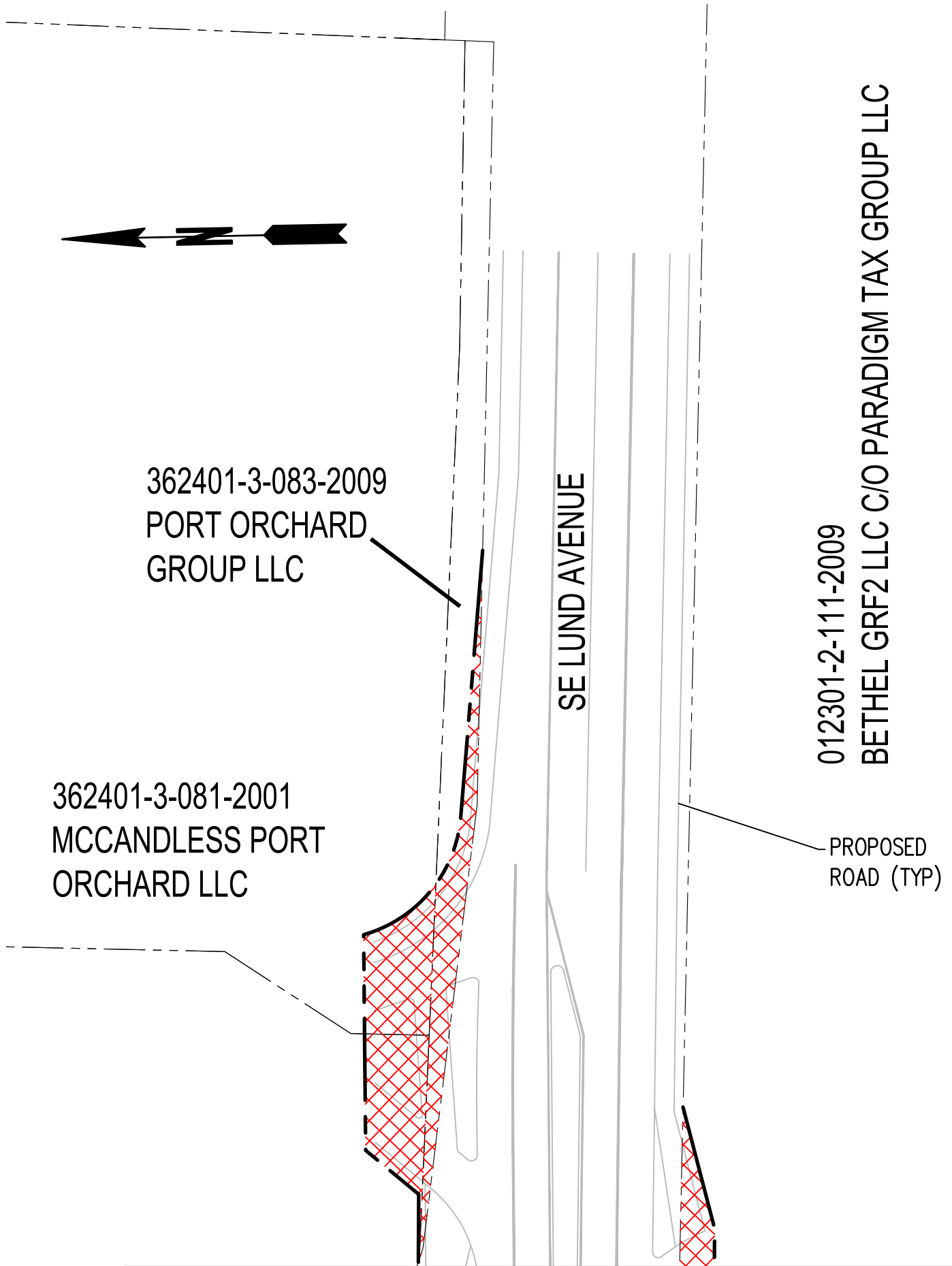
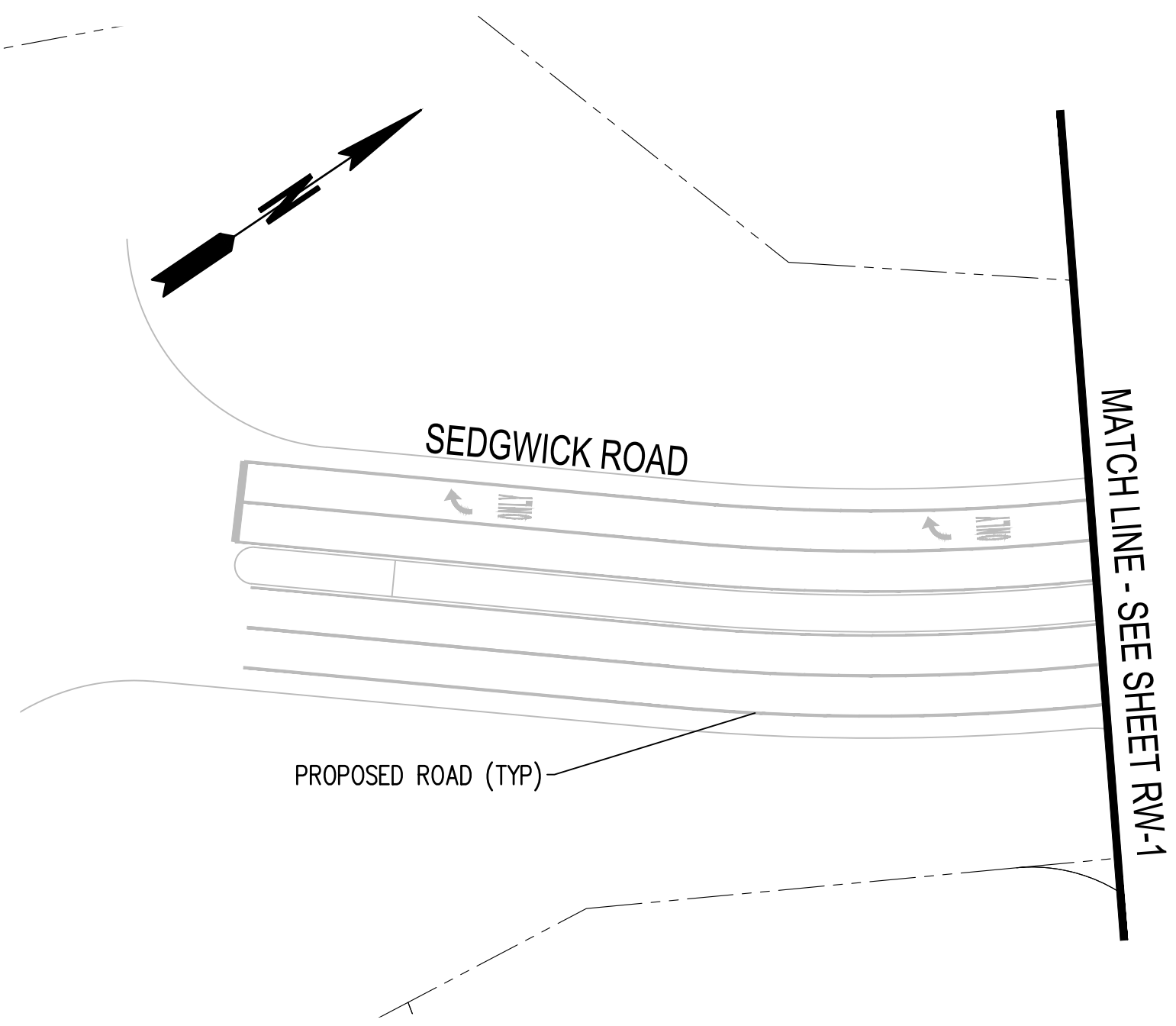
DRAWING No.:
RW-13
 SHEET No.:
 13 OF 14

LEGEND

-  RIGHT-OF-WAY TAKE AREA
-  EASEMENT AREA
-  POTENTIAL FULL ROW TAKE (DUE TO PROXIMITY DAMAGE)
-  ADDITIONAL BUS PULLOUT ROW TAKE
-  SLOPE EASEMENT LINE
-  PROPOSED RIGHT OF WAY LINE
-  EXISTING PARCEL LINE



NOTE:
PROPOSED RIGHT OF WAY WAS DETERMINED BY OFFSETTING BACK OF SIDEWALK 3 FEET.

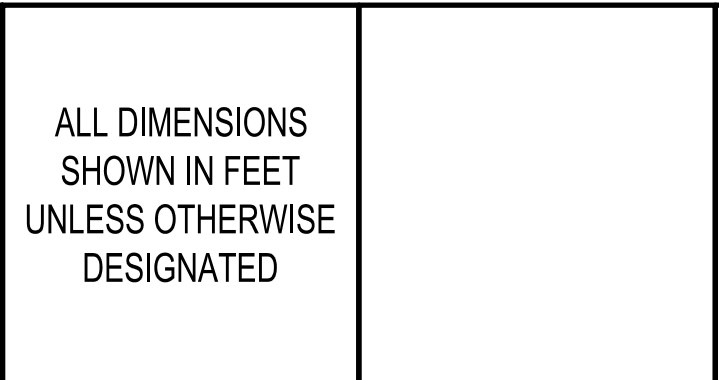


OWNER	TAX ID	TOTAL AREA (SF)	ROW TAKE (SF)	SLOPE EASEMENT TAKE (SF)	POTENTIAL FULL ROW TAKE (SF) (DUE TO PROXIMITY DAMAGE)	REMAINDER (SF)	ASSESSED VALUE
AUTOZONE INC	022301-1-072-2007	48046.16	2584.30	0.00	0.0	45461.87	\$1,020,870.00
MCCANDLESS PORT ORCHARD LLC	362401-3-081-2001	86532.51	753.25	0.00	0.0	85779.26	\$3,278,010.00
PORT ORCHARD GROUP LLC	362401-3-083-2009	3053.22	917.23	0.00	0.0	2135.99	\$0.00

Jun 07, 2018 7:57:08am - User: mikes.johnson - C:\PROJECTS\0680_02 CITY OF PORT ORCHARD\0680_02 SEDGWICK RD (SR 160) & BETHEL RD CORRIDOR STUDY\CADD\EXHIBITS\2018-0521 ROW EXHIBIT\0680_02 ROW-EXHIBIT.DWG

REVISIONS	DATE	BY	DESIGNED BY:	ISSUE DATE:
				JANUARY 2018
			DRAWN BY: M. JOHNSON	JOB No.: 0680.02
			CHECKED BY:	DRAWING FILE No.: 0680.02 ROW-Exhibit

ALL DIMENSIONS SHOWN IN FEET UNLESS OTHERWISE DESIGNATED



PROJECT NAME:
SEDGWICK ROAD (SR 160) AND BETHEL ROAD CORRIDOR STUDY
CITY OF PORT ORCHARD

BETHEL ROAD THREE LANE SECTION WITH LANDSCAPE STRIPS

RIGHT OF WAY EXHIBIT