














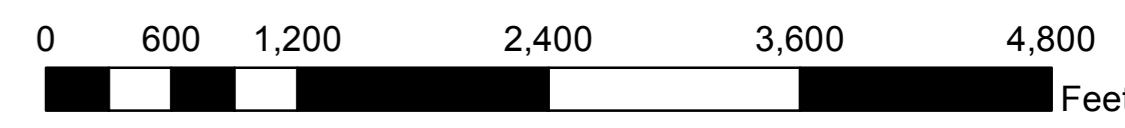





DRAFT
Revised Zoning Categories
Conversion of Existing Zones
And Proposed Rezones

-  BPMU
-  CC
-  CH
-  CI
-  CMU
-  DMU
-  GB
-  GMU
-  LI
-  NMU
-  PF
-  PR
-  R1
-  R2
-  R3
-  R4
-  R6
- Urban Growth Area**
-  Port Orchard UGA



City of Port Orchard Department of Community Development
 216 Prospect Street, Port Orchard, WA 98366
 Phone: (360) 874-5533 Fax: (360) 876-4980
www.cityofportorchard.us

This map was created from existing map sources, not from field surveys. While great care was taken in using the most current map sources available, no warranties of any sort, including accuracy, fitness, or merchantability accompany this product. The user of this map assumes responsibility for determining its suitability for its intended use. This map is not a substitute for field survey.

