

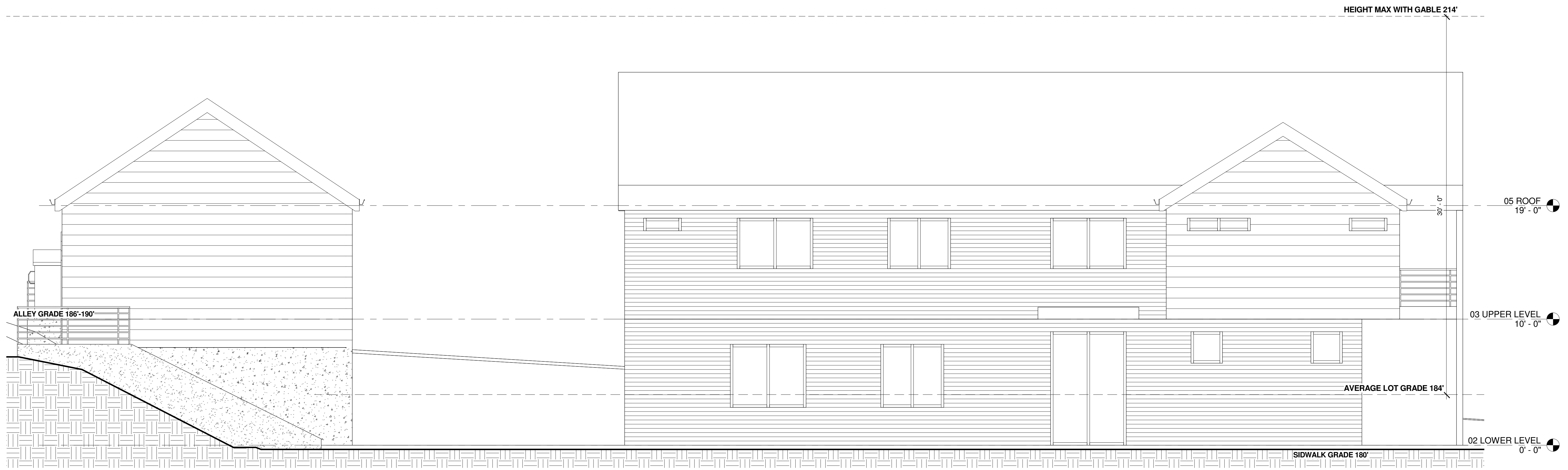
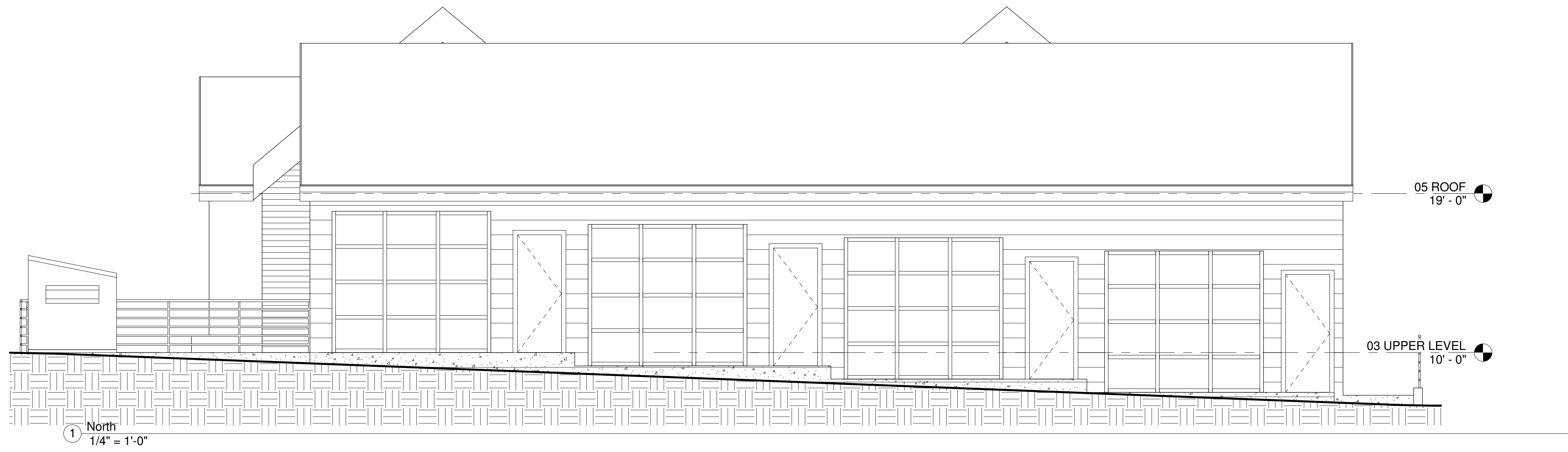
NORTH 49th

ELEVATIONS
5114 N 49th STREET
RUSTON, WA 98407

Project Number
Date Issue Date
Drawn by FK.
Phone 253-722-4864

A2.1

Scale 1/4" = 1'-0"



② West
1/4" = 1'-0"

HEIGHT MAX WITH GABLE 214'

30'-0"

AVERAGE LOT GRADE 184'

SIDWALK GRADE 180'

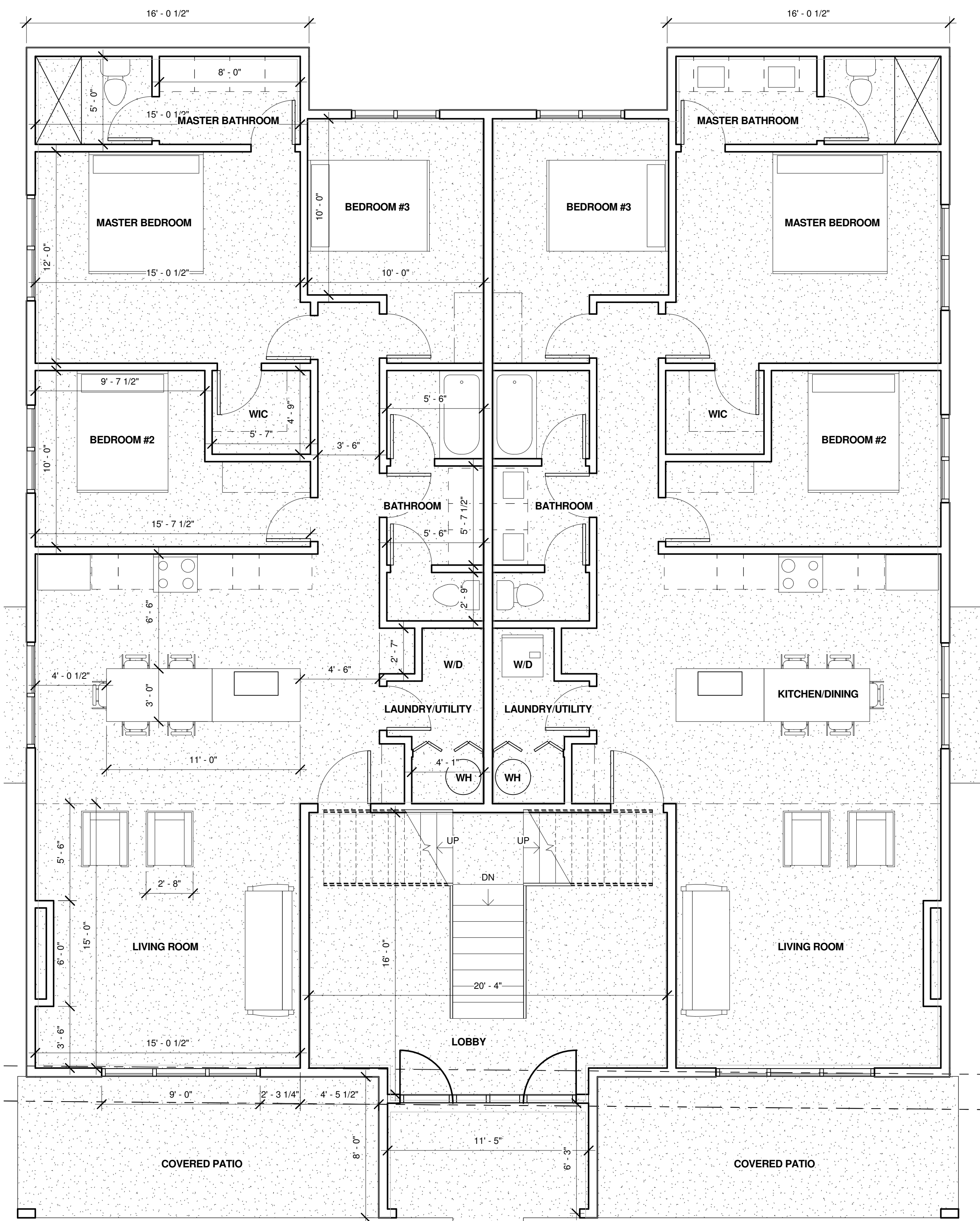
NORTH 49th

FLOOR PLANS
5114 N 49th STREET
RUSTON, WA 98407

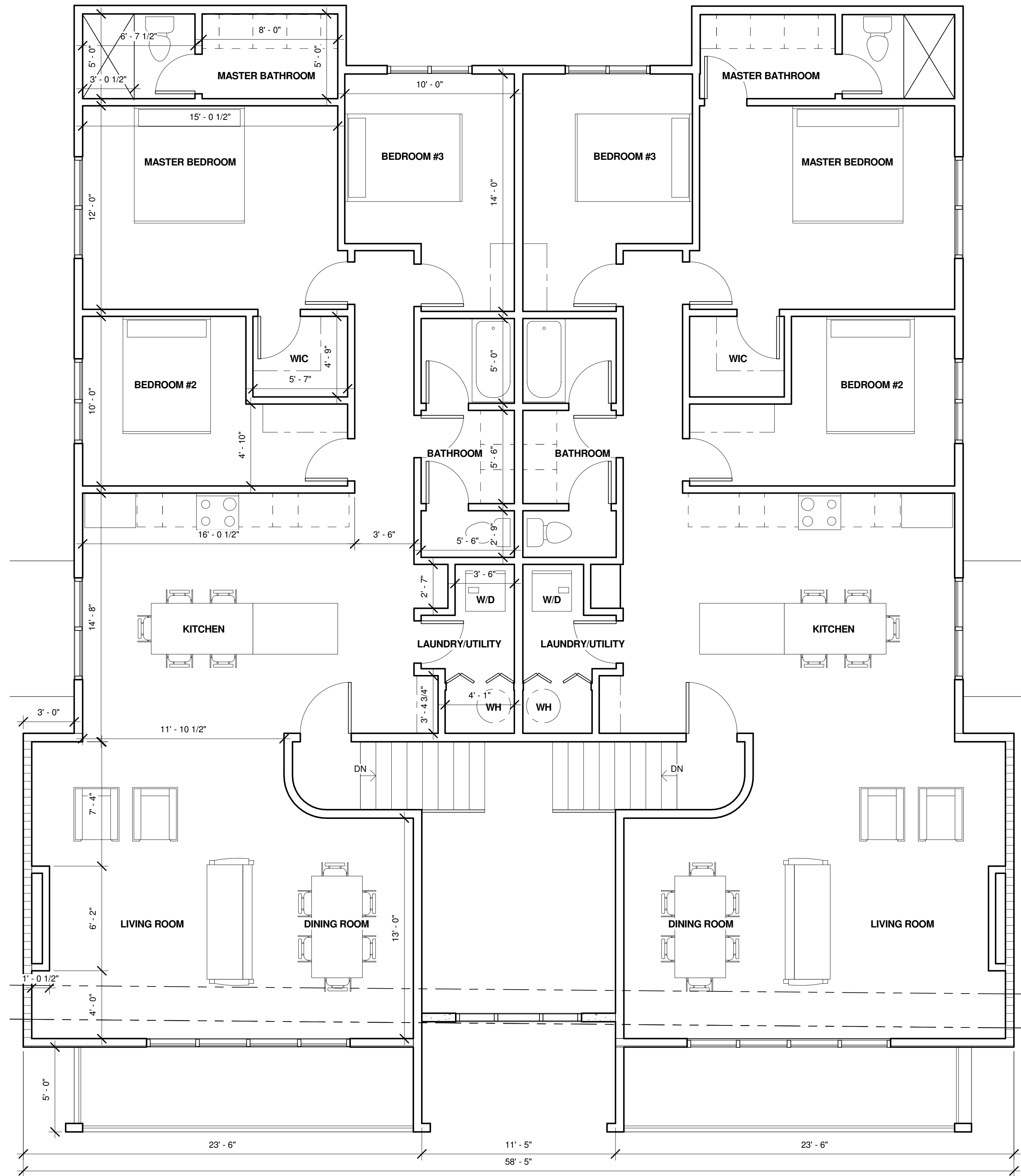
Project Number
Date Issue Date
Drawn by FK.
Phone 253-722-4864

A3.0

Scale 1/4" = 1'-0"

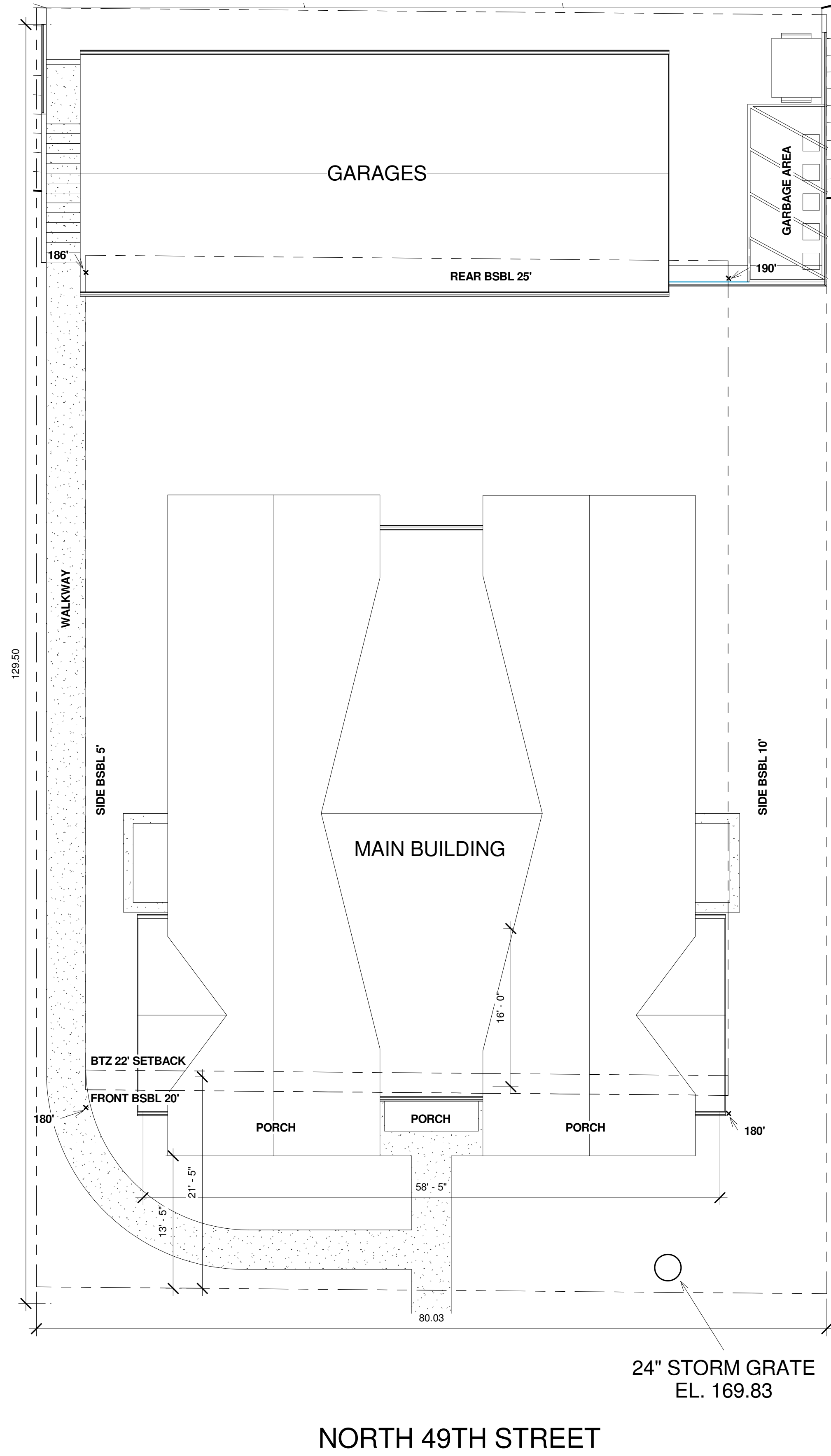


① 02 LOWER LEVEL
1/4" = 1'-0"

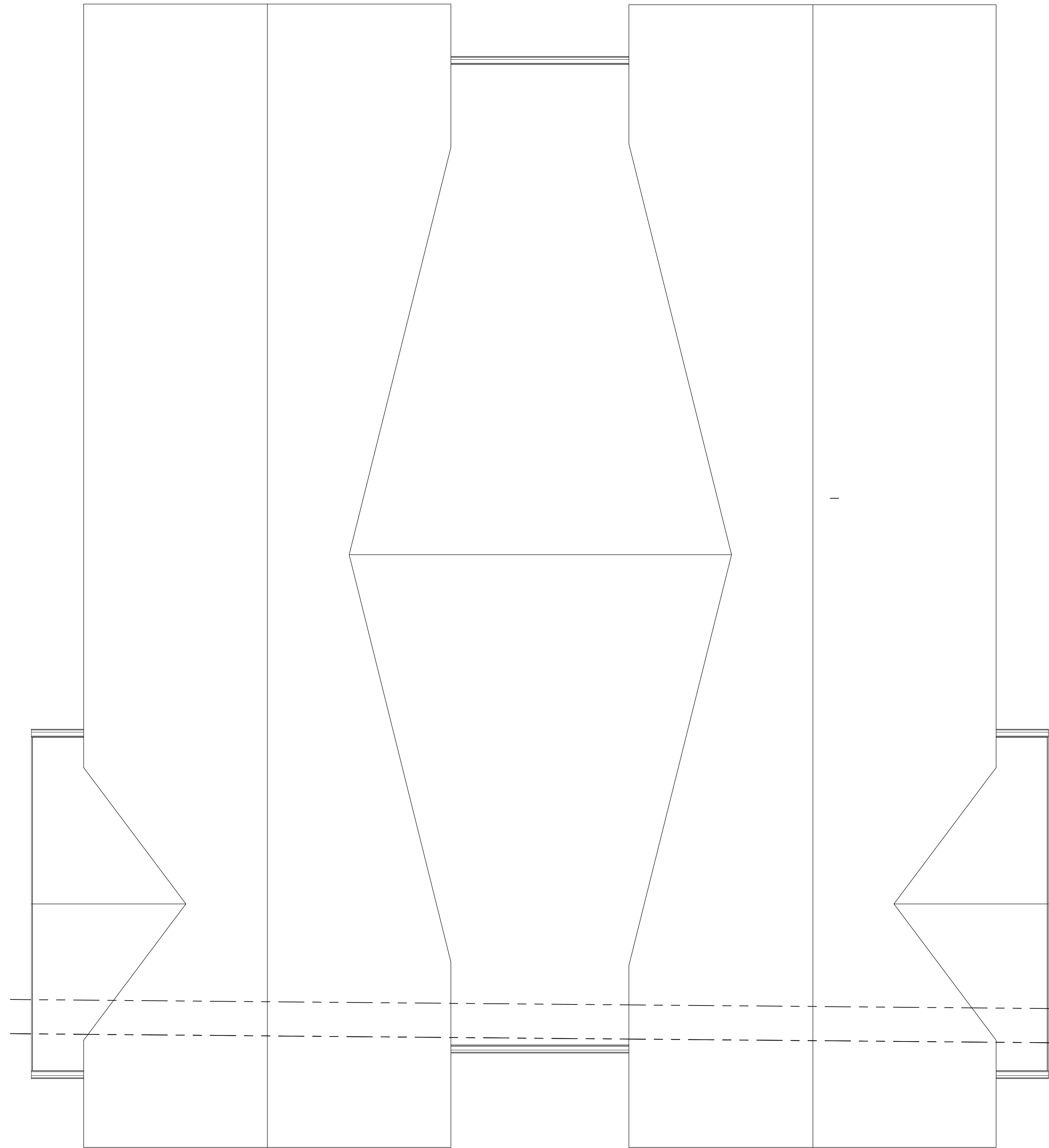


② 03 UPPER LEVEL
1/4" = 1'-0"


5,629 SQ FT OPEN SPACE
 10,363 SQ FT LOT
 6,816 SQ FT IMPERVIOUS



② 06 Site Plan
 1/8" = 1'-0"



① 05 ROOF
 1/4" = 1'-0"



NORTH 49th

ROOF/SITE PLAN
 5114 N 49th STREET
 RUSTON, WA 98407

Project number	Project Number
Date	Issue Date
Drawn by	FK.
Phone	253-722-4864

A3.1

Scale As indicated