



SAN RAFAEL CITY COUNCIL AGENDA REPORT

Department: Public Works

**Prepared by: April Miller, Director of Public Works
Jonathan Schellin, Deputy Director of Public Works**

City Manager Approval: 

TOPIC: POINT SAN PEDRO ROAD MEDIAN LANDSCAPING ASSESSMENT DISTRICT

SUBJECT: RESOLUTION CONFIRMING THE ENGINEER’S ANNUAL LEVY REPORT FOR THE POINT SAN PEDRO ROAD MEDIAN LANDSCAPING ASSESSMENT DISTRICT AND THE ASSESSMENT DIAGRAM CONNECTED THEREWITH AND ORDERING THE LEVY AND COLLECTION OF ASSESSMENTS FOR FY 2024-25

RECOMMENDATION:

Staff recommends that the City Council hold the public hearing and adopt the resolution ordering the levy of assessments.

BACKGROUND:

To comply with provisions of the Landscaping and Lighting Act of 1972, which governs this assessment district, the City Council must approve an Engineer’s report for the Point San Pedro Median Landscaping Assessment District annually. On June 17, 2024, City Council adopted three resolutions in accordance with this year’s Annual Engineer’s Report and assessment process:

1. Resolution Directing Filing of Engineer’s FY 2024-25 Annual Report
2. Resolution Approving Engineer’s FY 2024-25 Annual Report
3. Resolution of Intention to Order Improvements and Setting a Public Hearing on the Annual Assessment for the City Council meeting of July 15, 2024

In 2011, the Point San Pedro Road Median Landscaping District was formed to generate revenue to reconstruct, repair, and maintain the 29 median islands along Point San Pedro Road, from Union Street to Biscayne Drive. While the medians are located within the San Rafael City limits, pockets of unincorporated County of Marin regions are served by Point San Pedro Road. Therefore, the City and the County are vested in and responsible for the medians. The original medians were constructed half a century ago, but over time, their infrastructure decayed to the point of needing replacement. Moreover, due to significant staffing and budgetary cutbacks, landscaping maintenance for the medians before the formation of the assessment District had been reduced to vegetation trimming to control overgrowth. Over time, existing plants and

FOR CITY CLERK ONLY

Council Meeting:

Disposition:

SAN RAFAEL CITY COUNCIL AGENDA REPORT / Page: 2

irrigation infrastructure had deteriorated significantly so that little of the original landscaping remained, besides some of the trees and vegetation that survived with little water.

As a result, a group of property owners near Point San Pedro Road (both within the City limits of the City of San Rafael and in the immediate contiguous unincorporated area of the County of Marin) organized an effort to form an assessment district to fund the capital costs associated with reconstruction and restoration of the landscaping within the Point San Pedro Road medians, as well as the ongoing maintenance and operation of those improvements. As a part of the formation of the assessment district, the City of San Rafael and unincorporated portions of the County of Marin entered a Memorandum of Understanding (MOU) in which the City of San Rafael was designated as the lead agency for managing the assessment district.

Since the formation of the District, the City has worked closely with several community members on the Point San Pedro Road Coalition's Roadway Committee, who have assisted not only in recommendations and oversight of the medians but have also served as key community liaisons between the City and the residents within the assessment District. These community members have served as the "citizen's oversight" committee for the District. Department of Public Works (DPW) staff routinely meet with these representatives, provide updates on the maintenance of the medians, and take in feedback from the residents in the area. DPW staff also work closely with those community members on key decisions on financial planning for the assessment District.

The annual assessment has two components:

1. Capital debt service assessment

This amount is to finance the debt service associated with the large capital costs of reconstructing the medians in 2014. The total project cost was \$1,703,245, including design and construction management expenditures. The total amount bonded for the capital portion of the District was \$1,750,000.

The total annual debt service payment for the assessment district is outlined in the 20-year debt service schedule in the Annual Engineer's Report. The annual collection for debt service is \$160,181. When the District was formed, residents were allowed to prepay the capital portion of the assessment, and some chose this option.

2. Operations and maintenance assessment

This portion of the assessment is intended to fund the annual operations and maintenance portion of the assessment District. Operations and maintenance costs include:

- Monthly contractual maintenance for all 29 medians
- Landscaping repairs and plant replacement
- Staff time to coordinate and manage contract services as well as minor repairs
- Irrigation system maintenance and repairs
- Utilities (water and electricity)
- Financial services for the administration of the assessment District (Engineer's report)
- Annual fee charged by County of Marin Assessors' Office for collection of assessments

Total operation and maintenance costs for FY 2024-25 are projected to be \$155,286.

SAN RAFAEL CITY COUNCIL AGENDA REPORT / Page: 3

The San Rafael City Council is responsible for filing and approving an Annual Engineer’s Report for the assessment district, which includes a proposed levy and assessment for the upcoming Fiscal Year 2024-25. Prior to the final approval of the report and the levy of assessments each year, the City Council must hold a public hearing to provide members of the public with an opportunity to comment on the Annual Report and proposed assessment. Pursuant to the Landscaping and Lighting Act of 1972, the purpose of the public hearing is to comply with requirements of the California Streets and Highways code (sections referenced):

1. (Section 22628) Any interested person, prior to the conclusion of the hearing, may file a written protest with the clerk, stating their objection to the assessment and Engineer’s report as filed;
2. (Section 22630) During the hearing, the City Council may order changes in any of the matters provided in the Engineer’s report;
3. (Section 22630.5) If there is a majority protest against the increase of the assessment from any previous year, the proposed increase in the assessment shall be abandoned.
4. (Section 22631) If a majority protest has not been filed, the City Council may adopt a resolution confirming the diagram and assessment, either as originally proposed or as changed. The adoption of the resolution confirms the levy of an assessment for FY 2022-23.

ANALYSIS

From FY 2013-14 to FY 2017-18, the total annual assessment remained flat at \$79.48. While the assessment stayed flat, the revenue generated did not keep up with the actual operations and maintenance costs for the 29 medians. The revenue generated under the \$79.48 assessment for operation and maintenance costs was \$82,814, while the actual operational cost was closer to \$110,150. Year after year, the difference was made up by the steady use of a modest Operation and Maintenance Fund balance. Though there was the ability to increase the total assessment by 3% each year, the City did not elect to bring forward an increase in prior years due to input from the citizen’s oversight committee (“committee”). The City and committee agreed to first understand the issues and full costs associated with maintaining the relatively new medians to a standard that meets the community’s expectations before pursuing an increase in the assessment.

In recent years, the City and the committee have made considerable progress in resolving community’ concerns about the maintenance expectations of the medians. Since FY 2018-19, the City and committee have agreed to raise the assessment annually up to the maximum allowable rate to bring the revenues generated from the annual assessment closer to the actual annual maintenance costs for the 29 medians.

The District has two funds: An Operation and Maintenance Reserve Fund and a Capital & Debt Service Reserve Fund. The estimated Year End Fund balances are as follows:

Fund	6-30-24 Fund Balance (Projected)
Operation and Maintenance Reserve Fund #234	\$189,610
Capital & Debt Service Reserve Fund #714	\$278,926

SAN RAFAEL CITY COUNCIL AGENDA REPORT / Page: 4

The fund balance in the Operations and Maintenance Reserve Fund #234 may be used for regular maintenance activities and broader improvements. The Capital and Debt Service Reserve Fund #714 is restricted for capital improvements related to the initial reconstruction of the medians.

While the District has reduced the gap between the revenue generated and expenses, a shortfall remains. Per the District formation documents, annual assessments can be increased up to 3% or the value of the Consumer Price Index (CPI), whichever is greater. The CPI as of February 2024 was 2.7% for the San Francisco-Oakland-Hayward region, which San Rafael uses to calculate inflation. Therefore, the City recommends a rate increase of 3% for FY 2024-25, resulting in an assessment of \$115.98 per parcel per year (see chart below). This increase in revenue will offset the increased costs for maintenance and utilities (mostly water and electricity) for the District.

The assessment proposed for FY 2024-25 is the maximum allowable rate of \$115.98. The assessment District does not need to return to the voters of the assessment District for approval of the increase per Proposition 218, as the increase is within the amount allowed for in the formation documents.

The FY 2024-25 assessment is composed of:

Debt Service Assessment (Not Prepaid)**	\$58.70 per EBU*
Non-Bonded Assessment (annual Operation and Maintenance costs)	\$57.28 per EBU*
Total FY 2024-25 Assessment	\$115.98 per EBU*

**EBU = Equivalent Benefit Unit method of assessment apportionment establishes a basic unit (base value) of benefit and then calculates the benefit derived by each assessed parcel as a multiple (or a fraction) of the basic unit. Details for how the EBU applies to other land uses, such as apartments and businesses, are outlined in the Engineer’s Report.*

*** When the assessment District was first established, property owners were allowed to make a pre-payment for the improvement cost. Parcels that have prepaid or paid off their full assessment lien (bonded obligation) are no longer levied for the Debt Service Assessment but will continue to pay their proportionate share of the Non-Bonded Operation and Maintenance Assessment.*

A four-year history of assessments is as follows:

	FY 2020-21	FY 2021-22	FY 2022-23	FY 2023-24	FY 2024-25
Total Assessment	\$99.79	\$102.78	\$108.12	\$114.30	\$115.98
% Increase over prior year for O&M	3%	3%	5.2%	5.7%	3%
Operations & Maintenance Revenue Generated*	\$138,613	\$150,107	\$164,514	\$173,897	\$179,151

The total proposed increase per parcel per year over last year’s rate is \$1.68. The revenue generated from this increase will be used to support the operation and maintenance costs of the District.

Operations and Maintenance Budget FY 2024-25

Monthly contractual maintenance	\$83,786
Landscaping Rehabilitation/Repair	\$11,500
Irrigation repairs	\$11,500
Utilities (Water + Electricity)	\$35,000
City Staff Time	\$4,500
County Fee	\$9,000
Total	<u>\$155,286</u>

This table and others can be found in the attached Engineer’s report. All Point San Pedro Road Median Landscaping Assessment District fees collected are legally restricted for use on the Point San Pedro medians and cannot be used for any other purpose.

FISCAL IMPACT:

All operation and maintenance reserve fund revenues and expenses are contained within the Point San Pedro Road Median Assessment District Fund #234. The Point San Pedro Road Median Assessment District Fund #714 contains all debt service revenues and expenses.

The Public Works Department incurs General Fund staff costs for personnel who execute and manage the landscaping maintenance contract. Staff costs are also associated with the budgetary and financial management of the assessment District and coordination for preparing the annual Engineer’s report. Per the MOU from 2011, the City deducts the public benefit payment it owes the District each year from these expenses it charges to the District. The County makes an annual financial payment to the assessment District as its contribution to the cross-jurisdictional district. For FY 2024-25, the County payment will be \$9,537 and will be deposited into the District’s Operations and Maintenance fund.

COMMUNITY OUTREACH: The City continues to work closely with several community representatives of the Point San Pedro Road Coalition Roadway Committee who have served as the Citizen’s Oversight Committee for the District.

The committee is in frequent and direct communication with the Public Works Department Parks Supervisor, who manages the median’s landscaping contractor. The committee has been a great partner to the City, serving as the liaison to the community in relaying concerns and reporting issues when they arise, as community members are often the first eyes on issues with the medians. The committee also receives a weekly report from the maintenance contractor of work done on the medians and utilizes it to respond to inquiries from residents.

Each spring, the City meets with committee members to review the financials of the District and discuss various strategies to ensure that the District remains financially solvent over time.

After this meeting, the Committee members will post an annual note to the community via NextDoor and the [Pt. San Pedro Road Coalition website](#), updating residents on the district’s financial situation and maintenance priorities. In addition, the City will post an update to the City’s website if approved by the City Council.

ENVIRONMENTAL ANALYSIS:

Landscaping and lighting district assessments are exempt from the California Environmental Quality Act (CEQA) under Guidelines Section 15378 (b) (4) because government fiscal activities that do not involve any commitment to any specific project that may result in a potentially significant physical impact on the environment are not considered a project.

OPTIONS:

The City Council has the following options to consider relating to this item:

1. Conduct the public hearing and adopt the resolution, thus ordering the levy of assessments for FY 2024-25.
2. Do not adopt the resolution, which will result in no levy of assessments for FY 2024-25. This may result in an inability for the required maintenance on the Point San Pedro to be performed, as there will be no revenue for the assessment district collected in the coming year if the levy of assessments is not approved.

RECOMMENDED ACTION:

Hold the public hearing and adopt the resolution.

ATTACHMENTS:

1. Resolution ordering the levy and collection of assessments for FY 2024-25
2. Public Hearing Notice
3. Engineer's Annual Report FY 2024-25

RESOLUTION NO.

RESOLUTION OF THE SAN RAFAEL CITY COUNCIL CONFIRMING THE ENGINEER'S ANNUAL LEVY REPORT FOR THE POINT SAN PEDRO ROAD MEDIAN LANDSCAPING ASSESSMENT DISTRICT AND THE ASSESSMENT DIAGRAM CONNECTED THEREWITH AND ORDERING THE LEVY AND COLLECTION OF ASSESSMENTS FOR FY 2023-24

WHEREAS, the City Council, pursuant to the provisions of the Landscaping and Lighting Act of 1972, being Part 2, Division 15 of the California Streets and Highways Code, commencing with Section 22500 (the "1972 Act"), did by previous Resolution adopted on June 17, 2024, initiate proceedings for the annual levy of assessments for the San Rafael Pt. San Pedro Road Median Landscaping Assessment District (the "District") for the fiscal year commencing July 1, 2024 and ending June 30, 2025 (Fiscal Year 2024-25) for the special benefits received by properties therein from the improvements related thereto, and set a public hearing held on July 15, 2024; and

WHEREAS, an Engineer's Report, entitled "Engineer's Annual Report for Point San Pedro Median Assessment District, 2024-2025", a copy of which is on file in the Department of Public Works and incorporated herein by reference, has been prepared, filed and presented to the City Council in connection with the proposed annual levy of assessments for parcels within the District for Fiscal Year 2024-25 as required by the 1972 Act and the Constitution; and

WHEREAS, at the public hearing, the City Council provided an opportunity for interested parties to comment on the annual report, either in writing or orally, and the City Council desires to proceed to levy and collect the annual assessments against parcels of land within the District for Fiscal Year 2024-25, to pay the costs and expenses determined to be of special benefit to the properties within the District, as described in the Engineer's Report;

NOW, THEREFORE IT IS HEREBY RESOLVED that the City Council does hereby confirm the diagram and assessments as set forth in the annual report of the Engineer of Work and does hereby levy the assessments set forth therein for Fiscal Year 2024-25.

I, LINDSAY LARA, Clerk of the City of San Rafael, do hereby certify that the foregoing resolution was duly and regularly introduced and adopted at a regular meeting of the Council of said City on the 15th day of July 2024, by the following vote, to wit:

AYES: COUNCILMEMBERS:

NOES: COUNCILMEMBERS:

ABSENT: COUNCILMEMBERS:

LINDSAY LARA, City Clerk

RESOLUTION NO. 15303

**SAN RAFAEL CITY COUNCIL RESOLUTION OF INTENTION TO ORDER
IMPROVEMENTS AND SETTING A PUBLIC HEARING ON THE ANNUAL
ASSESSMENT FOR THE CITY COUNCIL MEETING OF JULY 15th, 2024**

**POINT SAN PEDRO ROAD MEDIAN LANDSCAPING ASSESSMENT DISTRICT
(Pursuant to the Landscaping and Lighting Act of 1972)**

WHEREAS, on June 20, 2011, the City Council of the City of San Rafael (the "City Council") adopted its resolution forming the Point San Pedro Road Median Landscaping Assessment District (the "District") and the levy and collection of assessments therein for the special benefits received by properties therein from the improvements related thereto.

WHEREAS, the improvements within the existing District are generally described as including, but not limited to, median islands along Point San Pedro Road, which are appurtenant thereto within and benefit properties within the District.

WHEREAS, pursuant to Government Code section 53753.5, a public agency that has complied with the notice, protest, and hearing requirements or is exempt from the procedures and approval process of section 53753 in establishing an assessment, need not follow those requirements in subsequent fiscal years where the assessment methodology is not changed to increase the assessment or the amount of the assessment proposed does not exceed an assessment formula or range of assessments adopted in accordance with Proposition 218 or section 53753.

WHEREAS, in accordance with this Council's resolution directing the filing of an Engineer's Annual Report, Joanna Kwok, Engineer of Work, has filed with the City Clerk the report required by Section 4 of Article XIII D of the California Constitution ("Proposition 218") and Article 4 of the "Landscaping and Lighting Act of 1972," being Division 15, Part 2 of the Streets and Highways Code of the State of California (the "Act," and together with Proposition 218, collectively, the "Assessment Law"). All interested persons are referred to that Report for a full and detailed description of the improvements, the boundaries of the District and the proposed assessments upon assessable lots and parcels of land within the District.

WHEREAS, the Engineer's Annual Report does not provide any increase in the assessment methodology or any formula or range of assessments which will increase the assessments, rather the assessment is proposed to increase based on the previously adopted methodology, and as such, under Government Code section 53753.5, the City need not further comply with the notice, protest and hearing requirements of section 53753.

NOW, THEREFORE, the City Council of the City of San Rafael, California **DOES HEREBY RESOLVE** as follows:

1. The foregoing recitals are true and correct.
2. This action is exempt from the California Environmental Quality Act (CEQA) under Guidelines Section 15378 (b) (4), because government fiscal activities which do not involve any commitment to any specific project which may result in a potentially significant physical impact on the environment are not considered a project.

3. The public interest and convenience require and it is the intention of the City Council to levy and collect assessments within the District during the fiscal year 2024-25. The proposed assessment increases the assessment by \$1.68 from the previous fiscal year, from \$114.30 to \$115.98 per EBU (Equivalent Benefit Unit), which is the maximum allowable assessment amount for the fiscal year 2024-25.

4. The District shall provide for the installation, construction or maintenance of any authorized improvements under the Act, including, but not limited to, medians which are appurtenant thereto, as well as the debt service associated with the 2014 capital improvements of the medians. Reference is made to the Engineer's Report on file in the office of the City Clerk for a more detailed description of the work to be done, the boundaries of the assessment district, the amount of the proposed assessments and the method of assessment.

5. On Monday, the 15th of July, 2024 at the hour of 6:00 o'clock P.M., the City Council will conduct a public hearing on the question of the levy of the proposed annual assessment. Any and all persons shall be afforded the opportunity to hear and be heard and the City Council shall consider all oral statements and written protests made or filed by any interested person regarding the work proposed to be done or carried out, or why said assessments should not be levied in accordance with this resolution of intention. Written protests must be filed with the City Clerk prior to the conclusion of the public hearing. The hearing will be held live in person at the San Rafael City Council Chambers, City Hall, 1400 Fifth Avenue, San Rafael, California 94901.

6. The City Clerk is authorized and directed to give the notice of hearing by publishing a copy of this resolution once in the Marin Independent Journal, publication to be completed not less than ten (10) days before July 15, 2024.

I, **LINDSAY LARA**, Clerk of the City of San Rafael, hereby certify that the foregoing resolution was duly and regularly introduced and adopted at a regular meeting of the Council of said City on the 17th day of June 2024, by the following vote, to wit:

AYES: **COUNCILMEMBERS: Bushey, Hill & Mayor Kate**

NOES: **COUNCILMEMBERS: None**

ABSENT: **COUNCILMEMBERS: Llorens Gulati & Kertz**



LINDSAY LARA, City Clerk

**ENGINEER'S ANNUAL REPORT
FOR
POINT SAN PEDRO MEDIAN
ASSESSMENT DISTRICT**

2024-2025

**FOR THE CITY OF SAN RAFAEL
CALIFORNIA
CITY COUNCIL MEETING**

JUNE 17, 2024
First Meeting

JULY 15, 2024
Second Meeting

**Prepared By:
City of San Rafael**

ENGINEER'S ANNUAL REPORT
2024-2025

POINT SAN PEDRO MEDIAN ASSESSMENT DISTRICT
CITY OF SAN RAFAEL, MARIN COUNTY, CALIFORNIA
(Pursuant to the Landscaping and Lighting Act of 1972)

The undersigned respectfully submits the enclosed annual report as directed by the City Council.

DATED: _____, 2024.

CITY OF SAN RAFAEL
Joanna Kwok, City of San Rafael, City Engineer

By _____

I HEREBY CERTIFY that the enclosed Engineer's Annual Report, together with Assessment and Assessment Diagram thereto attached, was filed with me on the _____ day of _____, 2024.

LINDSAY LARA, City Clerk, City of San Rafael, Marin County,
California

By _____

I HEREBY CERTIFY that the enclosed Engineer's Annual Report, together with Assessment and Assessment Diagram thereto attached, was approved on _____, 2024 and confirmed by the City Council of the City of San Rafael, Marin County, California, on the _____ day of _____, 2024.

LINDSAY LARA, City Clerk, City of San Rafael, Marin County,
California

By _____

I HEREBY CERTIFY that the enclosed Engineer's Annual Report, together with Assessment and Assessment Diagram thereto attached, was filed with the County Auditor of the County of Marin on the _____ day of _____, 2024.

LINDSAY LARA, City Clerk, City of San Rafael, Marin County,
California

By _____

ENGINEER'S ANNUAL REPORT
2024-2025

POINT SAN PEDRO MEDIAN ASSESSMENT DISTRICT
CITY OF SAN RAFAEL, MARIN COUNTY, CALIFORNIA
(Pursuant to the Landscaping and Lighting Act of 1972)

The City of San Rafael has prepared this Annual Report to provide the Annual Engineer's Report for the Point San Pedro Median Assessment District (PSPMAD) in _____, 2024. The prior Engineers of Work, Wildan Financial Services (Wildan), had provided the formation report for PSPMAD and previous Annual Reports since PSPMAD's formation in 2011 and CSW/Stuber-Stroeh Engineering Group, Inc. As the Engineer of work for PSPMAD, San Rafael, Marin County, California, the City is submitting this annual report, as directed by the City Council, by its Resolution No. _____, adopted _____, 2024.

The prior Engineer of Work, Wildan, prepared detailed annual reports from the 2011-2012 year through 2018-2019 year. We have included the 2018-2019 report as an appendix and included in this report to maintain continuity for year-to-year annual reports. The improvements which are the subject of this report are briefly described as follows:

The original landscaping for the twenty-nine (29) median islands along Point San Pedro Road and Third Street (hereafter, referred to collectively as the "Pt. San Pedro Road Medians" or "Medians") were installed in connection with and for the benefit of the surrounding developments and properties that are directly adjacent to Point San Pedro Road and Third Street and/or serve as the primary access streets to those developments and properties. Pt. San Pedro Road traverses both within the City limits of the City of San Rafael and in the immediate contiguous unincorporated area of the County of Marin. No local funding source was established to ensure the ongoing maintenance of those improvements. Ultimately, without a direct source of revenue pledged for repair, reconstruction and maintenance of the landscaping within these medians, it was necessary for both the County and City to limit the servicing of what landscaping remained to occasional trimming to control over-growth and the landscaping fell into disrepair. The District was formed in 2011 to address the deteriorating condition and improve the medians.

This report consists of six parts and four appendices, as follows:

PART A – Introduction, purpose, current status and improvement Plans (POINT SAN PEDRO ROAD LANDSCAPING PLANS, consisting of 19 sheets of directional plans describing the planting to be done in the median islands along Third Street and Point San Pedro Road) for the improvements are filed with the City Clerk. Although separately bound, the plans and specifications are a part of this report and are included in it by reference. A reduced version is included with Appendix A, 2022-2023 Annual Engineers Report

PART B - An Amended Estimated Cost of the Assessment District.

PART C - Assessment Roll - An assessment of the estimated cost of the improvement on each benefited parcel of land within the assessment district.

PART D - Method of Apportionment of Assessment and Annual Maximum Increases allowed by the District - A statement of the method by which the undersigned has determined the amount proposed to be assessed against each parcel.

PART E - List of Property Owners - A list of the names and addresses of the owners of real property within this assessment district, as shown on the last equalized assessment roll for taxes, or as known to the Clerk. The list is keyed to Exhibit "C" by assessment number.

PART F - Assessment Diagram - A diagram showing all of the parcels of real property within this assessment district. The diagram is keyed to Part "C" by assessment number.

APPENDIX A 2018-2019 Wildan Engineer's Report

APPENDIX B Annual Calculations of Allowable Assessment Increase

APPENDIX C-1 Assessor's Parcel Maps of Merged Parcels

APPENDIX C-2 Assessor's Parcel Maps of Village at Loch Lomond Marina, a re-subdivision of Assessment Numbers 545, 546, 547, 548, 549 and 2626.

APPENDIX D Assessment Diagram

Respectfully submitted,
City of San Rafael

By _____
Joanna Kwok, City of San Rafael, City Engineer

PART A

INTRODUCTION

Due in part to a severe drought in 1976, and the subsequent deterioration of the irrigation system, the landscape improvements within the median islands along Point San Pedro Road and Third Street east of Union Street significantly declined to a point that very little of the original landscaping remained other than some of the trees and vegetation that were able to survive with little water. Although the original landscaping for the twenty-nine (29) median islands along Point San Pedro Road and Third Street (hereafter, referred to collectively as the “Pt. San Pedro Road Medians” or “Medians”) were installed in connection with and for the benefit of the surrounding developments and properties that are directly adjacent to Point San Pedro Road and Third Street and/or serve as the primary access streets to those developments and properties, no local funding source was established to ensure the ongoing maintenance of those improvements. Ultimately, without a direct source of revenue pledged for repair, reconstruction and maintenance of the landscaping within these Medians (located, both within the City limits of the City of San Rafael and in the immediate contiguous unincorporated area of the County of Marin), it was necessary for both the County and City to limit the servicing of what landscaping remained to occasional trimming to control over-growth.

PURPOSE

As a result many property owners in close proximity to Point San Pedro Road both within the City limits of the City of San Rafael and in the immediate contiguous unincorporated area of the County of Marin, organized an effort to facilitate the formation of an assessment district in the area to fund the capital costs associated with construction and restoration of the landscaping within the Pt. San Pedro Road Medians, as well as the ongoing maintenance and operation of those improvements. Because these Medians and the properties that derive a direct and special benefit from those improvements (properties immediately adjacent to and/or directly access the streets where the medians are located), encompasses an area (territory) that includes properties and improvement areas within both the City of San Rafael and unincorporated portions of the County of Marin, in order to establish such an assessment district the two agencies entered into a Memorandum of Understanding (MOU) concerning the formation of an assessment district for the purpose of funding in whole or in part through annual assessments, the capital costs and ongoing maintenance and operation of the landscaping within the Pt. San Pedro Road Medians. Pursuant to the MOU between the City of San Rafael (hereafter, referred to as the “City”) and the County of Marin (hereafter, referred to as the “County”), adopted by both the County Board of Supervisors and by the City Council, the City was designated as the lead agency with the City Council being the legislative body for the proposed assessment district.

Ultimately in 2011, the City Council initiated proceedings and declared their intention to establish a special benefit assessment district pursuant to the provisions of the Landscape and Lighting Act of 1972, being Part 2 of Division 15 of the California Streets and Highways Code commencing with §22500 (hereafter referred to as the “1972 Act”), and as applicable for the issuance of related bonds, pursuant to the Improvement Bond Act of 1915 Part 1 of Division 10 of the California Streets and Highways Code commencing with §8500 (hereafter referred to as the “1915 Act”), said district to be designated as the:

Pt. San Pedro Road Median Landscaping Assessment District

PART A

(hereafter referred to as “District”), for the purpose of providing a revenue source to fund the annual debt service obligation for bonds issued to finance the construction, installation, enhancement, renovation and rehabilitation of the landscaping and related facilities; as well as the annual costs and expenses for the ongoing operation, maintenance, and servicing of those improvements including administration and other incidental expenses.

In accordance with the 1972 Act and the requirements of the California Constitution, Article XIII D (hereafter referred to as the “Constitution”), the City Council called for an Engineer’s Report to be prepared regarding the formation of the District and proposed assessments. As part of this District formation, in accordance with the Constitution Article XIII D Section 4 and the provisions of Government Code, Section 53753, the City conducted a property owner protest ballot proceeding for the proposed District special benefit assessments. In conjunction with this ballot proceeding, a noticed public hearing was held on June 20, 2011 to consider public testimonies, comments and written protests regarding the formation of the District and the levy of assessments. Upon conclusion of the public hearing, protest ballots received were opened and tabulated to determine whether majority protest existed (with ballots weighted based on proportional assessment amounts), and on June 22, 2011 the City Council confirmed the results of that ballot tabulation, with approximately 61.4% of the weighted ballots being in favor of the assessments and 38.61% being opposed. Finding that majority protest did not exist, the City Council approved and adopted the formation of the District and ordered the levy and collection of assessments for fiscal year 2011/2012 (first year’s annual assessments).

The assessment rate, method of apportionment and assessments including the assessment range formula established in the Engineer’s Report at the time of formation of the District and as described herein, became effective commencing in Fiscal Year 2011/2012 and may be levied annually pursuant to the provisions of the 1972 Act and as applicable to the provisions of the 1915 Act. The annual assessments each fiscal year shall be based on the estimated revenues needed to support the annual debt service obligation for bonds or other financing issued to fund the construction, installation, enhancement, renovation and rehabilitation of the landscaping and related facilities; as well as the annual costs and expenses for the ongoing operation, maintenance, and servicing of those improvements including administration and other incidental expenses as authorized pursuant to the 1972 Act and the 1915 Act.

This Engineer’s Annual Report (hereafter referred to as “Report”) has been prepared in connection with the annual levy and collection of assessments of said District to be collected on the County Tax Rolls for each fiscal year, pursuant to Chapter 3, beginning with §22,620 of the 1972 Act. The District includes all lots and parcels of land within a defined boundary as shown on the District Diagram included in this Report as Part IV and further identified by the Marin County Assessor’s Office Assessor’s Parcel Numbers (parcels), a listing of which along with the annual assessment amount for each is contained in Appendix C in this Report.

The word “parcel,” for the purposes of this Report, refers to an individual property assigned its own Assessor’s Parcel Number (APN) by the Marin County Assessor’s Office. The Marin County Auditor/Controller uses Assessor’s Parcel Numbers and a specific Fund Number to identify properties to be assessed on the tax roll for the special benefit assessments described herein.

This Report describes the District and identifies the improvements, including any proposed substantial changes to such improvements to be provided, the estimated expenditures, and the resulting special benefit assessments to be levied and collected on the County tax rolls for the fiscal year. The total District annual assessment presented herein is based on an estimated budget that reflects the revenues

PART A

required to fund, in whole or in part, the capital costs associated with construction and restoration of the landscaping within the Pt. San Pedro Road Medians, as well as the ongoing maintenance and operation of those improvements. While the proposed total annual assessment for each property will be comprised of two components, one for debt service on Bonds or other financing issued for the initial capital construction costs and the second for the annual operation and maintenance of the improvements, all annual assessment revenues, including those budgeted for operation and maintenance, shall be pledged first to the repayment of the capital improvement costs (debt service on bonds or other financing) with the remaining annual assessment revenues (not applied to debt service and associated administrative expenses) being applied to maintenance and authorized incidental expenses.

Each fiscal year, an Engineer's Report shall be prepared and presented to the City Council describing the District, any changes to the District or improvements, the proposed budget and assessments for that fiscal year, and the City Council shall hold a noticed public hearing regarding these matters prior to approving and adopting the annual levy of assessments. At the conclusion of the public hearing the City Council may, by resolution, adopt this Report (as submitted or amended) including the assessment diagram; any changes to the improvements to be made, and order the levy and collection of the assessments as described herein. In such case, the assessments (as provided herein or as amended) shall be submitted to the County Auditor/Controller for inclusion on the property tax roll for each fiscal year.

ACTIVITIES FOR PRIOR FISCAL YEARS

Consult the respective year's Engineer Reports for details.

ACTIVITIES FOR FISCAL YEAR 2023-2024

The Gardener's Guild continues to maintain the medians under the supervision of the Department of Public Works (DPW). City Staff also continues to maintain the irrigation system. The drip type system requires continual maintenance and the City Staff has taken this on as the staff is available for the small repairs necessary on shorter notice. In addition, City maintenance of the irrigation allows the City to more closely monitor their water use required to keep the planting healthy. The City started to document staff time mid-way through the 2023-2024 fiscal year, and has included a partial year of staff time in the District expenses. The City is developing a new process for tracking staff time with its asset management software, which should enable a more comprehensive and detailed tracking of time and material costs. The District should anticipate these costs to increase in future years as the City captures a full year of service.

The City also makes a bimonthly inspection and report on the work Gardener's Guild is performing to confirm that the work is being carried out in a satisfactory manner.

Gardener's Guild has been invoicing the City \$6,982.18 per month for their landscaping services. As provided in the District formation documents, the Engineer recommends that the annual assessment be increased to cover continued cost escalation for maintenance and utilities. The District formation documents allow an annual increase of up to 3% or the value of the Consumer Price Index, whichever is greater. The CPI as of February 2024, is 2.0%. The Engineer recommends a 3% increase for Operations and Maintenance ($\$55.60 \times 1.03 = \57.28) and keeping the Debt Service payment consistent at \$5870, for a total annual levy of \$115.98.

PART A

GENERAL BENEFITS

For the original formation of the District the Engineer's Report included a discussion of General Benefits. As noted in the discussion the County and City derive general benefits equivalent to 10% of the overall benefits of the District. However, as also noted, such general benefits did not extend to the landscaping itself, only to the traffic safety provided by the physical presence of the medians and other physical median improvements intended for traffic safety. At the time of formation the median islands had all been constructed and had been in place for many years. The median islands were in reasonable repair considering their age and very little repair, replacement or rehabilitation was necessary.

Since the District is comprised of properties that lie within both the County and the City, a Memorandum of Understanding (MOU) was executed by the County and the City stating their mutual intention to form the District and the obligations of each jurisdiction. The MOU identified each jurisdiction's share of the General Benefit: County, 37% and the City, 63%. However, the County's share was specifically capped at \$25,000 initially and \$6,000 for future annual contributions. The formation Engineer's report showed the County and the City initially contributing \$16,835 and \$28,665 respectively.

The original formation Engineer's Report did not anticipate a large need for median island replacement, repair or rehabilitation. In order to meet their respective obligations for general benefits, a general understanding developed that the County and the City would contribute their administrative staff time or fees to the District as each jurisdiction's General Benefit contribution. While this was not explicitly stated in the original or subsequent annual Engineer's Reports it was implied and confirmed by previous City and County staff. This was also made clear in the "Estimated Annual Operation & Maintenance Costs" table in each year's Engineer's report: the *City Contribution for Annual Administration* was equal to Personnel & Staffing, Other Professional Fees, and Miscellaneous Administration Expenses. In the same section, the *County Contribution for Annual Administration* was equal to the County Collection Fee. Based on these figures, the understanding is that the City has accounted for the staff time necessary to administer the District and the County would waive the normal administrative assessment fees charged to assessment districts, limited by the 37% or \$6,000 cap (adjusted for the CPI).

PLANS

The Plans showing the improvements to the medians are included in Appendix A.

**PART B
ESTIMATE OF COSTS**

Estimated Annual Operation and Maintenance Costs (Non-Bonded)
Fiscal Year 2023-2024

2023-2024 ASSESSMENT YEAR

Projected Available Funds on July 1, 2023 (2023-2024 Engineer's Report)	\$ 154,993
Adjustment to match final amount from City Records	\$ 19,975
Actual Funds available on July 1, 2023 (City Finance Department)	\$ 174,968

2023-2024 ASSESSMENT YEAR ACTIVITY

Direct Actual Expenditures (As of 5/14/2024)

County fee	\$ 6,771
Assessor/Recorder's Fee	\$ 90
Landscaping Services	\$ 76,804
Utilities	\$ 21,188
City Staff Time	<u>\$ 3,600</u>
DIRECT ACTUAL EXPENDITURES	\$ 108,453

Remaining Estimated Expenditures (As of 5/14/2024)

Landscaping Services	\$ 6,982
Utilities	\$ 4,599
Engineer's Report Consultation	<u>\$ 2,000</u>
REMAINING ESTIMATED EXPENDITURES	\$ 13,581

TOTAL FY 2023-24 DIRECT EXPENDITURES **\$ 122,034**

Assessment Proceeds	\$ 125,393
Interest	\$ 1,933
County Payment	<u>\$ 9,350</u>
TOTAL FY 2023-24 PROCEEDS	\$ 136,676

ESTIMATED FUNDS TO CARRY FORWARD (JUNE 30, 2024) **\$ 189,610**

Anticipated Expenditures FY 2024-2025

Irrigation (Repairs)	\$ 11,500
Landscaping Services	\$ 83,786
Landscaping Repair/Rehab	\$ 11,500
Utilities (Water + Electricity)	\$ 35,000
City Staff Time	\$ 4,500
County/City Administrative Fee	<u>\$ 9,000</u>
TOTAL ANTICIPATED EXPENDITURES 2023 - 2024	\$ 155,286

Contingencies (Future Additional Capital Reserve and Maintenance Costs) \$ 83,966

FY 2024-2025 ASSESSMENT FUNDING

Special Benefit Contribution—Properties	\$ 179,151
General Benefit Contribution—City (63%)	\$ 16,239
General Benefit Contribution—County (37%)	<u>\$ 9,537</u>
Total anticipated FY 2024-25 funding	\$ 204,928

TOTAL ESTIMATED AVAILABLE FUNDS JULY 1, 2025: **\$ 239,252**

PART D
METHOD OF APPORTIONMENT OF ASSESSMENT & ALLOWABLE INCREASES

Assessor's Parcel Number	Assessment #	Sheet #	Operations & Maintenance EBU	Operations & Maintenance Assessment	Debt Service EBU	Debt Service Assessment	Total Assessments
008-010-04	1	3	1	\$57.28	1	\$58.70	\$115.98
008-010-05	2	3	1	\$57.28	1	\$58.70	\$115.98
008-010-58	3M	3	0	\$0.00	0	\$0.00	\$0.00
008-010-14	5	3	1	\$57.28	1	\$58.70	\$115.98
008-010-16	6	3	9.24	\$529.28	9.25	\$542.98	\$1,072.26
008-010-19	7	3	1.5	\$85.94	1.5	\$88.06	\$174.00
008-010-20	8	3	1.5	\$85.92	1.5	\$88.04	\$173.96
008-010-21	9	3	1.5	\$85.92	1.5	\$88.04	\$173.96
008-010-22	10	3	1	\$57.28	1	\$58.70	\$115.98
008-010-26	11	2	1	\$57.28	1	\$58.70	\$115.98
008-010-27	12	2	1	\$57.28	1	\$58.70	\$115.98
008-010-28	13	2	1.5	\$85.92	1.5	\$88.06	\$173.98
008-010-31	14	2	2.25	\$128.88	2.25	\$132.08	\$260.96
008-010-34	15	3	17.56	\$1,005.86	17.56	\$1,030.78	\$2,036.64
008-010-35	16	3	1	\$57.28	1	\$58.70	\$115.98
008-010-36	17	3	1	\$57.28	1	\$58.70	\$115.98
008-010-57	18M	2	1	\$57.28	1	\$58.70	\$115.98
008-010-43	21	3	1	\$57.28	1	\$58.70	\$115.98
008-010-45	22	3	0	\$0.00	0	\$0.00	\$0.00
008-010-46	23	3	1.5	\$85.92	0	\$0.00	\$85.92
008-010-47	24	3	1.5	\$85.92	1.5	\$88.04	\$173.96
008-010-48	25	3	1.5	\$85.92	1.5	\$88.04	\$173.96
008-010-49	26	3	1	\$57.28	1	\$58.70	\$115.98
008-010-50	27	3	1	\$57.28	1	\$58.70	\$115.98
008-010-51	28	3	1	\$57.28	1	\$58.70	\$115.98
008-010-52	29	3	1	\$57.28	1	\$58.70	\$115.98
008-010-53	30	3	1	\$57.28	1	\$58.70	\$115.98
008-010-55	31	3	1	\$57.28	1	\$58.70	\$115.98
008-010-56	32	3	1	\$57.28	1	\$58.70	\$115.98
008-140-01	33	2	1	\$57.28	1	\$58.70	\$115.98
008-140-02	34	2	1	\$57.28	1	\$58.70	\$115.98
008-140-03	35	2	1	\$57.28	1	\$58.70	\$115.98
008-140-04	36	2	1	\$57.28	1	\$58.70	\$115.98
008-140-05	37	2	1	\$57.28	1	\$58.70	\$115.98
008-140-06	38	2	1	\$57.28	1	\$58.70	\$115.98
009-031-09	39	6	5.32	\$304.74	5.32	\$312.28	\$617.02
009-031-11	40	6	0	\$0.00	0	\$0.00	\$0.00
009-031-12	41	6	34.18	\$1,957.86	34.17	\$2,005.78	\$3,963.64
009-031-13	42	4	0	\$0.00	0	\$0.00	\$0.00
009-031-14	43	3	0	\$0.00	0	\$0.00	\$0.00

PART D
METHOD OF APPORTIONMENT OF ASSESSMENT & ALLOWABLE INCREASES

009-041-03	44	6	0	\$0.00	0	\$0.00	\$0.00
009-041-04	45	6	1	\$57.28	1	\$58.70	\$115.98
009-041-06	46	6	1	\$57.28	1	\$58.70	\$115.98
009-041-07	47	6	1	\$57.28	1	\$58.70	\$115.98
009-041-08	48	6	1	\$57.28	1	\$58.70	\$115.98
009-042-01	49	6	1	\$57.28	0	\$0.00	\$57.28
009-042-02	50	6	1	\$57.28	1	\$58.70	\$115.98
009-042-03	51	6	1	\$57.28	1	\$58.70	\$115.98
009-042-07	52	6	0	\$0.00	0	\$0.00	\$0.00
009-042-08	53	6	1	\$57.28	0	\$0.00	\$57.28
009-042-09	54	6	1	\$57.28	1	\$58.70	\$115.98
009-042-10	55	6	1	\$57.28	1	\$58.70	\$115.98
009-042-11	56	6	1	\$57.28	1	\$58.70	\$115.98
009-042-12	57	6	1	\$57.28	1	\$58.70	\$115.98
009-042-13	58	6	1	\$57.28	1	\$58.70	\$115.98
009-042-14	59	6	1	\$57.28	1	\$58.70	\$115.98
009-042-15	60	6	1	\$57.28	1	\$58.70	\$115.98
009-042-16	61	6	1	\$57.28	0	\$0.00	\$57.28
009-042-17	62	6	1	\$57.28	1	\$58.70	\$115.98
009-042-18	63	6	1	\$57.28	1	\$58.70	\$115.98
009-042-21	65M	6	1	\$57.28	1	\$58.70	\$115.98
009-051-01	66	6	1	\$57.28	1	\$58.70	\$115.98
009-051-02	67	6	1	\$57.28	1	\$58.70	\$115.98
009-051-03	68	6	0	\$0.00	0	\$0.00	\$0.00
009-051-04	69	6	0	\$0.00	0	\$0.00	\$0.00
009-051-05	70	6	0	\$0.00	0	\$0.00	\$0.00
009-051-06	71	6	0	\$0.00	0	\$0.00	\$0.00
009-051-07	72	6	0	\$0.00	0	\$0.00	\$0.00
009-051-08	73	6	1	\$57.28	0	\$0.00	\$57.28
009-052-01	74	6	1	\$57.28	1	\$58.70	\$115.98
009-052-02	75	6	1	\$57.28	1	\$58.70	\$115.98
009-052-03	76	6	1	\$57.28	1	\$58.70	\$115.98
009-052-04	77	6	1	\$57.28	1	\$58.70	\$115.98
009-052-05	78	6	1	\$57.28	1	\$58.70	\$115.98
009-052-06	79	6	1	\$57.28	1	\$58.70	\$115.98
009-052-07	80	6	1	\$57.28	1	\$58.70	\$115.98
009-052-08	81	6	0	\$0.00	0	\$0.00	\$0.00
009-052-09	82	6	1	\$57.28	1	\$58.70	\$115.98
009-052-10	83	6	1	\$57.28	0	\$0.00	\$57.28
009-052-11	84	6	1	\$57.28	1	\$58.70	\$115.98
009-052-12	85	6	1	\$57.28	0	\$0.00	\$57.28
009-052-13	86	6	1	\$57.28	1	\$58.70	\$115.98
009-052-14	87	6	1	\$57.28	1	\$58.70	\$115.98
009-052-15	88	6	1	\$57.28	1	\$58.70	\$115.98

PART D
METHOD OF APPORTIONMENT OF ASSESSMENT & ALLOWABLE INCREASES

009-052-16	89	6	1	\$57.28	1	\$58.70	\$115.98
009-061-01	90	3	1	\$57.28	1	\$58.70	\$115.98
009-061-02	91	3	1	\$57.28	1	\$58.70	\$115.98
009-061-03	92	3	1	\$57.28	1	\$58.70	\$115.98
009-061-04	93	3	1	\$57.28	1	\$58.70	\$115.98
009-061-05	94	3	1	\$57.28	1	\$58.70	\$115.98
009-061-06	95	3	1	\$57.28	1	\$58.70	\$115.98
009-061-07	96	3	1	\$57.28	1	\$58.70	\$115.98
009-061-08	97	3	1	\$57.28	1	\$58.70	\$115.98
009-061-09	98	3	1	\$57.28	1	\$58.70	\$115.98
009-061-10	99	3	1	\$57.28	1	\$58.70	\$115.98
009-061-11	100	3	1	\$57.28	1	\$58.70	\$115.98
009-061-12	101	3	1	\$57.28	1	\$58.70	\$115.98
009-061-13	102	3	1	\$57.28	1	\$58.70	\$115.98
009-061-14	103	3	1	\$57.28	1	\$58.70	\$115.98
009-061-15	104	3	1	\$57.28	1	\$58.70	\$115.98
009-061-16	105	3	1	\$57.28	1	\$58.70	\$115.98
009-061-17	106	3	1	\$57.28	1	\$58.70	\$115.98
009-061-18	107	3	1	\$57.28	1	\$58.70	\$115.98
009-061-19	108	3	1	\$57.28	0	\$0.00	\$57.28
009-061-20	109	3	1	\$57.28	1	\$58.70	\$115.98
009-061-21	110	3	1	\$57.28	1	\$58.70	\$115.98
009-061-22	111	3	1	\$57.28	1	\$58.70	\$115.98
009-061-23	112	3	1	\$57.28	1	\$58.70	\$115.98
009-061-24	113	3	1	\$57.28	1	\$58.70	\$115.98
009-061-25	114	3	1	\$57.28	1	\$58.70	\$115.98
009-061-26	115	3	1	\$57.28	0	\$0.00	\$57.28
009-061-27	116	3	1	\$57.28	1	\$58.70	\$115.98
009-061-28	117	3	1	\$57.28	1	\$58.70	\$115.98
009-061-29	118	3	1	\$57.28	0	\$0.00	\$57.28
009-061-30	119	3	1	\$57.28	1	\$58.70	\$115.98
009-061-31	120	3	1	\$57.28	1	\$58.70	\$115.98
009-061-32	121	3	1	\$57.28	1	\$58.70	\$115.98
009-061-33	122	3	1	\$57.28	1	\$58.70	\$115.98
009-061-34	123	3	1	\$57.28	1	\$58.70	\$115.98
009-181-01	124	3	1	\$57.28	1	\$58.70	\$115.98
009-181-02	125	3	1	\$57.28	1	\$58.70	\$115.98
009-181-03	126	3	1	\$57.28	1	\$58.70	\$115.98
009-181-04	127	3	1	\$57.28	1	\$58.70	\$115.98
009-181-05	128	3	1	\$57.28	1	\$58.70	\$115.98
009-181-06	129	3	1	\$57.28	1	\$58.70	\$115.98
009-181-07	130	3	1	\$57.28	1	\$58.70	\$115.98
009-181-08	131	3	1	\$57.28	1	\$58.70	\$115.98
009-181-09	132	3	1	\$57.28	1	\$58.70	\$115.98

PART D
METHOD OF APPORTIONMENT OF ASSESSMENT & ALLOWABLE INCREASES

009-181-10	133	3	1	\$57.28	0	\$0.00	\$57.28
009-181-11	134	3	1	\$57.28	1	\$58.70	\$115.98
009-181-12	135	3	1	\$57.28	1	\$58.70	\$115.98
009-181-13	136	3	1	\$57.28	1	\$58.70	\$115.98
009-181-14	137	3	1	\$57.28	1	\$58.70	\$115.98
009-181-15	138	3	1	\$57.28	1	\$58.70	\$115.98
009-181-16	139	3	1	\$57.28	1	\$58.70	\$115.98
009-181-17	140	3	1	\$57.28	1	\$58.70	\$115.98
009-181-18	141	3	1	\$57.28	1	\$58.70	\$115.98
009-181-19	142	3	0	\$0.00	0	\$0.00	\$0.00
014-042-05	143	5	1	\$57.28	1	\$58.70	\$115.98
014-042-06	144	5	0	\$0.00	0	\$0.00	\$0.00
014-042-17	145	4	0	\$0.00	0	\$0.00	\$0.00
014-042-18	146	4	1	\$57.28	1	\$58.70	\$115.98
014-042-19	147	4	0	\$0.00	0	\$0.00	\$0.00
014-042-20	148	4	1	\$57.28	1	\$58.70	\$115.98
014-042-22	149	4	1	\$57.28	1	\$58.70	\$115.98
014-042-26	150	4	1	\$57.28	1	\$58.70	\$115.98
014-042-27	151	4	0	\$0.00	0	\$0.00	\$0.00
014-072-04	152	4	1	\$57.28	1	\$58.70	\$115.98
014-072-20	153	4	1	\$57.28	1	\$58.70	\$115.98
014-072-21	154	2	1	\$57.28	1	\$58.70	\$115.98
014-072-33	155	4	1	\$57.28	1	\$58.70	\$115.98
014-072-34	156	4	0	\$0.00	0	\$0.00	\$0.00
014-073-05	157	4	1	\$57.28	1	\$58.70	\$115.98
014-073-06	158	4	0	\$0.00	0	\$0.00	\$0.00
014-073-07	159	4	1	\$57.28	1	\$58.70	\$115.98
014-073-08	160	4	0	\$0.00	0	\$0.00	\$0.00
014-073-09	161	4	1	\$57.28	1	\$58.70	\$115.98
014-073-10	162	4	0	\$0.00	0	\$0.00	\$0.00
014-101-09	163	2	16	\$916.50	0	\$0.00	\$916.50
014-101-11	164	2	0.76	\$43.54	0	\$0.00	\$43.54
014-111-01	165	2	1	\$57.28	1	\$58.70	\$115.98
014-111-02	166	2	1	\$57.28	1	\$58.70	\$115.98
014-111-03	167	2	1	\$57.28	1	\$58.70	\$115.98
014-111-14	168	2	1	\$57.28	1	\$58.70	\$115.98
014-111-15	169	2	1	\$57.28	1	\$58.70	\$115.98
014-111-17	170	2	1	\$57.28	1	\$58.70	\$115.98
014-111-21	171	2	1	\$57.28	1	\$58.70	\$115.98
014-111-34	172	2	1	\$57.28	1	\$58.70	\$115.98
014-151-11	174	2	1	\$57.28	1	\$58.70	\$115.98
014-151-12	175	2	0	\$0.00	0	\$0.00	\$0.00
014-151-17	176	2	20.02	\$1,146.76	20.02	\$1,175.18	\$2,321.94
014-161-02	177	2	5.16	\$295.58	5.18	\$304.08	\$599.66

PART D
METHOD OF APPORTIONMENT OF ASSESSMENT & ALLOWABLE INCREASES

014-161-07	178	2	1	\$57.28	1	\$58.70	\$115.98
014-161-34	179M	2	1.5	\$85.92	0	\$0.00	\$85.92
014-161-19	181	2	1.5	\$85.92	0	\$0.00	\$85.92
014-161-20	182	2	1.56	\$89.36	1.57	\$92.16	\$181.52
014-161-21	183	2	1.5	\$85.92	1.5	\$88.06	\$173.98
014-161-28	184	2	3.28	\$187.90	3.26	\$191.36	\$379.26
014-161-30	185	2	5	\$286.40	5	\$293.50	\$579.90
014-161-32	186	2	4.08	\$233.70	4.07	\$238.92	\$472.62
014-161-33	187	2	1	\$57.28	1	\$58.70	\$115.98
014-171-01	188	2	1	\$57.28	1	\$58.70	\$115.98
014-171-02	189	2	1	\$57.28	1	\$58.70	\$115.98
014-171-03	190	2	1	\$57.28	1	\$58.70	\$115.98
014-171-04	191	2	1	\$57.28	1	\$58.70	\$115.98
014-171-19	192	2	1	\$57.28	1	\$58.70	\$115.98
014-171-37	193M	2	1	\$57.28	1	\$58.70	\$115.98
014-171-27	195	2	4.375	\$250.60	4.38	\$257.12	\$507.72
014-171-28	196	2	1.5	\$85.92	1.5	\$88.06	\$173.98
014-171-29	197	2	1	\$57.28	1	\$58.70	\$115.98
014-171-30	198	2	1	\$57.28	1	\$58.70	\$115.98
014-171-32	199	2	1	\$57.28	1	\$58.70	\$115.98
014-171-33	200	2	1	\$57.28	1	\$58.70	\$115.98
014-171-36	201	2	1	\$57.28	1	\$58.70	\$115.98
014-172-04	202	2	1	\$57.28	1	\$58.70	\$115.98
014-172-05	203	2	1	\$57.28	1	\$58.70	\$115.98
014-172-06	204	2	1	\$57.28	1	\$58.70	\$115.98
014-172-07	205	2	1	\$57.28	1	\$58.70	\$115.98
014-172-08	206	2	1	\$57.28	1	\$58.70	\$115.98
014-172-09	207	2	1	\$57.28	1	\$58.70	\$115.98
014-172-10	208	2	1	\$57.28	1	\$58.70	\$115.98
014-172-11	209	2	1	\$57.28	1	\$58.70	\$115.98
014-172-12	210	2	0	\$0.00	0	\$0.00	\$0.00
014-172-13	211	2	1	\$57.28	1	\$58.70	\$115.98
014-172-19	212M	2	1	\$57.28	1	\$58.70	\$115.98
014-172-16	214	2	1	\$57.28	1	\$58.70	\$115.98
014-172-17	215	2	1	\$57.28	0	\$0.00	\$57.28
014-172-18	216	2	1	\$57.28	1	\$58.70	\$115.98
014-173-01	217	2	1	\$57.28	1	\$58.70	\$115.98
014-173-02	218	2	1	\$57.28	1	\$58.70	\$115.98
014-173-03	219	2	1	\$57.28	1	\$58.70	\$115.98
014-173-04	220	2	1	\$57.28	1	\$58.70	\$115.98
014-173-05	221	2	1	\$57.28	1	\$58.70	\$115.98
014-173-15	222	2	0	\$0.00	0	\$0.00	\$0.00
014-173-16	223	2	1	\$57.28	1	\$58.70	\$115.98
014-173-17	224	2	1	\$57.28	1	\$58.70	\$115.98

PART D
METHOD OF APPORTIONMENT OF ASSESSMENT & ALLOWABLE INCREASES

014-173-18	225	2	1	\$57.28	1	\$58.70	\$115.98
015-231-12	226	5	1	\$57.28	1	\$58.70	\$115.98
015-231-13	227	5	1	\$57.28	1	\$58.70	\$115.98
015-231-18	228	5	1	\$57.28	1	\$58.70	\$115.98
015-231-19	229	5	1	\$57.28	1	\$58.70	\$115.98
015-241-01	230	9	1	\$57.28	1	\$58.70	\$115.98
015-241-02	231	9	1	\$57.28	1	\$58.70	\$115.98
015-241-03	232	9	0	\$0.00	0	\$0.00	\$0.00
015-241-04	233	9	1	\$57.28	1	\$58.70	\$115.98
015-241-05	234	9	0	\$0.00	0	\$0.00	\$0.00
015-241-21	235M	#N/A	1	\$57.28	1	\$58.70	\$115.98
015-241-07	236	9	1	\$57.28	1	\$58.70	\$115.98
015-241-12	237	9	1	\$57.28	1	\$58.70	\$115.98
015-241-14	238	9	0	\$0.00	0	\$0.00	\$0.00
015-241-22	239M	#N/A	1	\$57.28	1	\$58.70	\$115.98
015-241-17	241	9	1	\$57.28	1	\$58.70	\$115.98
015-241-18	242	9	1	\$57.28	1	\$58.70	\$115.98
016-011-01	243	9	1	\$57.28	1	\$58.70	\$115.98
016-011-05	244	9	1	\$57.28	0	\$0.00	\$57.28
016-011-08	245	10	1	\$57.28	0	\$0.00	\$57.28
016-011-10	246	9	1	\$57.28	0	\$0.00	\$57.28
016-011-11	247	9	1	\$57.28	1	\$58.70	\$115.98
016-011-12	248	9	1	\$57.28	0	\$0.00	\$57.28
016-011-13	249	9	1	\$57.28	1	\$58.70	\$115.98
016-011-14	250	9	1	\$57.28	1	\$58.70	\$115.98
016-011-15	251	9	1	\$57.28	0	\$0.00	\$57.28
016-011-18	252	9	1	\$57.28	1	\$58.70	\$115.98
016-011-19	253	9	1	\$57.28	1	\$58.70	\$115.98
016-011-20	254	9	1	\$57.28	1	\$58.70	\$115.98
016-011-21	255	10	1	\$57.28	1	\$58.70	\$115.98
016-011-23	256	9	1	\$57.28	0	\$0.00	\$57.28
016-011-24	257	10	1	\$57.28	1	\$58.70	\$115.98
016-011-28	258	10	1	\$57.28	1	\$58.70	\$115.98
016-011-29	259	10	1	\$57.28	1	\$58.70	\$115.98
016-011-30	260	9	1	\$57.28	1	\$58.70	\$115.98
016-012-03	261	9	1	\$57.28	1	\$58.70	\$115.98
016-012-05	262	10	1	\$57.28	0	\$0.00	\$57.28
016-012-12	263	10	1	\$57.28	0	\$0.00	\$57.28
016-012-13	264	10	1	\$57.28	1	\$58.70	\$115.98
016-012-14	265	10	0	\$0.00	0	\$0.00	\$0.00
016-012-16	266	12	1	\$57.28	1	\$58.70	\$115.98
016-012-17	267	12	1	\$57.28	1	\$58.70	\$115.98
016-012-18	268	12	1	\$57.28	1	\$58.70	\$115.98
016-012-19	269	12	1	\$57.28	1	\$58.70	\$115.98

PART D
METHOD OF APPORTIONMENT OF ASSESSMENT & ALLOWABLE INCREASES

016-012-23	270	10	1	\$57.28	1	\$58.70	\$115.98
016-012-26	271	10	1	\$57.28	0	\$0.00	\$57.28
016-012-27	272	12	1	\$57.28	1	\$58.70	\$115.98
016-012-32	273	10	1	\$57.28	1	\$58.70	\$115.98
016-012-33	274	10	1	\$57.28	1	\$58.70	\$115.98
016-012-34	275	10	0	\$0.00	0	\$0.00	\$0.00
016-012-37	276	12	1	\$57.28	1	\$58.70	\$115.98
016-012-38	277	12	1	\$57.28	1	\$58.70	\$115.98
016-012-46	278	10	1	\$57.28	1	\$58.70	\$115.98
016-012-54	279	10	1	\$57.28	1	\$58.70	\$115.98
016-012-55	280	10	1	\$57.28	1	\$58.70	\$115.98
016-012-59	281	10	1	\$57.28	1	\$58.70	\$115.98
016-012-64	282	9	1	\$57.28	1	\$58.70	\$115.98
016-012-65	283	9	1	\$57.28	0	\$0.00	\$57.28
016-012-67	284	10	1	\$57.28	0	\$0.00	\$57.28
016-012-68	285	10	1	\$57.28	1	\$58.70	\$115.98
016-021-01	286	5	1	\$57.28	1	\$58.70	\$115.98
016-021-02	287	9	1	\$57.28	1	\$58.70	\$115.98
016-021-80	288M	9	1	\$57.28	1	\$58.70	\$115.98
016-021-10	289	9	1	\$57.28	1	\$58.70	\$115.98
016-021-11	290	9	1	\$57.28	0	\$0.00	\$57.28
016-021-79	291	5	1	\$57.28	1	\$58.70	\$115.98
016-021-15	292	5	1	\$57.28	1	\$58.70	\$115.98
016-021-16	293	5	1	\$57.28	1	\$58.70	\$115.98
016-021-20	294	5	1	\$57.28	1	\$58.70	\$115.98
016-021-22	295	5	1	\$57.28	1	\$58.70	\$115.98
016-021-25	296	9	1	\$57.28	1	\$58.70	\$115.98
016-021-35	298	5	1	\$57.28	1	\$58.70	\$115.98
016-021-36	299	5	1	\$57.28	1	\$58.70	\$115.98
016-021-37	300	5	1	\$57.28	1	\$58.70	\$115.98
016-021-77	301M	9	1	\$57.28	1	\$58.70	\$115.98
016-021-46	302	9	1	\$57.28	1	\$58.70	\$115.98
016-021-49	303	9	1	\$57.28	0	\$0.00	\$57.28
016-021-50	304	9	1	\$57.28	1	\$58.70	\$115.98
016-021-51	305	9	1	\$57.28	1	\$58.70	\$115.98
016-021-52	306	5	1	\$57.28	1	\$58.70	\$115.98
016-021-53	307	5	0	\$0.00	0	\$0.00	\$0.00
016-021-54	308	9	1	\$57.28	1	\$58.70	\$115.98
016-021-55	309	9	0	\$0.00	0	\$0.00	\$0.00
016-021-58	310	9	1	\$57.28	1	\$58.70	\$115.98
016-021-61	311	9	1	\$57.28	1	\$58.70	\$115.98
016-021-64	312	9	1	\$57.28	0	\$0.00	\$57.28
016-021-65	313	9	1	\$57.28	1	\$58.70	\$115.98
016-021-73	314	5	1	\$57.28	1	\$58.70	\$115.98

PART D
METHOD OF APPORTIONMENT OF ASSESSMENT & ALLOWABLE INCREASES

016-021-74	315	5	1	\$57.28	0	\$0.00	\$57.28
016-021-75	316	5	1	\$57.28	1	\$58.70	\$115.98
016-031-01	317	5	1	\$57.28	1	\$58.70	\$115.98
016-031-02	318	5	1	\$57.28	1	\$58.70	\$115.98
016-031-03	319	5	1	\$57.28	0	\$0.00	\$57.28
016-031-04	320	5	1	\$57.28	0	\$0.00	\$57.28
016-031-05	321	5	1	\$57.28	0	\$0.00	\$57.28
016-031-06	322	5	1	\$57.28	1	\$58.70	\$115.98
016-031-07	323	5	1	\$57.28	1	\$58.70	\$115.98
016-031-08	324	5	1	\$57.28	1	\$58.70	\$115.98
016-031-09	325	5	1	\$57.28	1	\$58.70	\$115.98
016-031-10	326	5	1	\$57.28	1	\$58.70	\$115.98
016-031-11	327	5	1	\$57.28	1	\$58.70	\$115.98
016-031-12	328	5	1	\$57.28	1	\$58.70	\$115.98
016-031-13	329	5	1	\$57.28	0	\$0.00	\$57.28
016-031-14	330	5	1	\$57.28	0	\$0.00	\$57.28
016-031-15	331	5	1	\$57.28	1	\$58.70	\$115.98
016-031-16	332	5	1	\$57.28	1	\$58.70	\$115.98
016-031-17	333	5	1	\$57.28	1	\$58.70	\$115.98
016-031-18	334	5	1	\$57.28	1	\$58.70	\$115.98
016-031-19	335	5	1	\$57.28	1	\$58.70	\$115.98
016-031-20	336	5	1	\$57.28	1	\$58.70	\$115.98
016-031-21	337	5	1	\$57.28	0	\$0.00	\$57.28
016-031-22	338	12	1	\$57.28	1	\$58.70	\$115.98
016-031-23	339	5	1	\$57.28	1	\$58.70	\$115.98
016-031-25	340	12	1	\$57.28	1	\$58.70	\$115.98
016-031-26	341	12	1	\$57.28	1	\$58.70	\$115.98
016-031-27	342	12	1	\$57.28	1	\$58.70	\$115.98
016-031-28	343	12	1	\$57.28	1	\$58.70	\$115.98
016-031-29	344	6	1.5	\$85.92	0	\$0.00	\$85.92
016-031-30	345	5	1	\$57.28	1	\$58.70	\$115.98
016-031-31	346	5	1	\$57.28	0	\$0.00	\$57.28
016-031-32	347	5	1	\$57.28	1	\$58.70	\$115.98
016-031-33	348	5	1	\$57.28	0	\$0.00	\$57.28
016-031-34	349	5	1	\$57.28	0	\$0.00	\$57.28
016-031-35	350	5	1	\$57.28	1	\$58.70	\$115.98
016-031-41	351M	5	1	\$57.28	1	\$58.70	\$115.98
016-031-38	353	5	1	\$57.28	1	\$58.70	\$115.98
016-031-39	354	12	1.5	\$85.94	1.5	\$88.06	\$174.00
016-031-40	355	12	0	\$0.00	0	\$0.00	\$0.00
016-032-02	356	12	1	\$57.28	1	\$58.70	\$115.98
016-032-03	357	12	1	\$57.28	1	\$58.70	\$115.98
016-032-05	358	12	1	\$57.28	1	\$58.70	\$115.98
016-032-06	359	12	1	\$57.28	1	\$58.70	\$115.98

PART D
METHOD OF APPORTIONMENT OF ASSESSMENT & ALLOWABLE INCREASES

016-032-09	360	12	1	\$57.28	1	\$58.70	\$115.98
016-032-10	361	12	1	\$57.28	1	\$58.70	\$115.98
016-032-11	362	12	1	\$57.28	1	\$58.70	\$115.98
016-033-01	363	6	1	\$57.28	1	\$58.70	\$115.98
016-033-02	364	6	1	\$57.28	1	\$58.70	\$115.98
016-033-03	365	6	1	\$57.28	1	\$58.70	\$115.98
016-033-04	366	6	1	\$57.28	1	\$58.70	\$115.98
016-033-05	367	12	1	\$57.28	1	\$58.70	\$115.98
016-033-06	368	12	1	\$57.28	1	\$58.70	\$115.98
016-033-07	369	12	1	\$57.28	1	\$58.70	\$115.98
016-033-15	370	6	1	\$57.28	1	\$58.70	\$115.98
016-033-16	371	6	1	\$57.28	1	\$58.70	\$115.98
016-033-17	372	6	1	\$57.28	1	\$58.70	\$115.98
016-033-18	373	6	1	\$57.28	1	\$58.70	\$115.98
016-033-19	374	6	1	\$57.28	1	\$58.70	\$115.98
016-033-20	375	12	1	\$57.28	1	\$58.70	\$115.98
016-041-01	376	5	1	\$57.28	1	\$58.70	\$115.98
016-041-02	377	5	1	\$57.28	1	\$58.70	\$115.98
016-041-03	378	5	1	\$57.28	1	\$58.70	\$115.98
016-041-04	379	5	1	\$57.28	1	\$58.70	\$115.98
016-041-05	380	5	1	\$57.28	1	\$58.70	\$115.98
016-041-06	381	4	1	\$57.28	1	\$58.70	\$115.98
016-041-07	382M	5	1	\$57.28	1	\$58.70	\$115.98
016-041-96	383M	4	1	\$57.28	0	\$0.00	\$57.28
016-041-10	384	4	1	\$57.28	1	\$58.70	\$115.98
016-041-11	385	4	1	\$57.28	1	\$58.70	\$115.98
016-041-12	386	4	1	\$57.28	1	\$58.70	\$115.98
016-041-13	387	4	1	\$57.28	1	\$58.70	\$115.98
016-041-16	388	4	1	\$57.28	1	\$58.70	\$115.98
016-041-17	389	4	1	\$57.28	1	\$58.70	\$115.98
016-041-20	390	4	1	\$57.28	1	\$58.70	\$115.98
016-041-21	391	4	1	\$57.28	1	\$58.70	\$115.98
016-041-22	392	4	1	\$57.28	0	\$0.00	\$57.28
016-041-23	393	4	1	\$57.28	1	\$58.70	\$115.98
016-041-24	394	4	1	\$57.28	1	\$58.70	\$115.98
016-041-25	395	5	1	\$57.28	1	\$58.70	\$115.98
016-041-26	396	5	1	\$57.28	1	\$58.70	\$115.98
016-041-27	397	5	1	\$57.28	0	\$0.00	\$57.28
016-041-28	398	5	1	\$57.28	1	\$58.70	\$115.98
016-041-29	399	5	1	\$57.28	1	\$58.70	\$115.98
016-041-31	400	4	1	\$57.28	1	\$58.70	\$115.98
016-041-33	401	4	1	\$57.28	1	\$58.70	\$115.98
016-041-34	402	4	1	\$57.28	1	\$58.70	\$115.98
016-041-46	403	4	1	\$57.28	1	\$58.70	\$115.98

PART D
METHOD OF APPORTIONMENT OF ASSESSMENT & ALLOWABLE INCREASES

016-041-51	404	4	0	\$0.00	0	\$0.00	\$0.00
016-041-52	405	4	1	\$57.28	0	\$0.00	\$57.28
016-041-61	406	4	1	\$57.28	1	\$58.70	\$115.98
016-041-62	407	4	1	\$57.28	1	\$58.70	\$115.98
016-041-63	408	4	1	\$57.28	1	\$58.70	\$115.98
016-041-64	409	4	1	\$57.28	1	\$58.70	\$115.98
016-041-65	410	4	0	\$0.00	0	\$0.00	\$0.00
016-041-67	411	4	1	\$57.28	1	\$58.70	\$115.98
016-041-68	412	4	0	\$0.00	0	\$0.00	\$0.00
016-041-69	413	4	0	\$0.00	0	\$0.00	\$0.00
016-041-70	414	4	1	\$57.28	0	\$0.00	\$57.28
016-041-72	415	4	1	\$57.28	1	\$58.70	\$115.98
016-041-73	416	4	0	\$0.00	0	\$0.00	\$0.00
016-041-74	417	5	0	\$0.00	0	\$0.00	\$0.00
016-041-75	418	5	0	\$0.00	0	\$0.00	\$0.00
016-041-77	420	6	1	\$57.28	1	\$58.70	\$115.98
016-041-95	421M	4	1	\$57.28	1	\$58.70	\$115.98
016-041-79	422	4	1	\$57.28	1	\$58.70	\$115.98
016-041-80	423	4	1	\$57.28	1	\$58.70	\$115.98
016-041-81	424	4	1	\$57.28	1	\$58.70	\$115.98
016-041-82	425	4	1	\$57.28	0	\$0.00	\$57.28
016-041-83	426	6	1	\$57.28	1	\$58.70	\$115.98
016-041-84	427	6	1	\$57.28	1	\$58.70	\$115.98
016-041-85	428	4	1	\$57.28	1	\$58.70	\$115.98
016-041-86	429	4	1	\$57.28	1	\$58.70	\$115.98
016-041-88	431	5	0	\$0.00	0	\$0.00	\$0.00
016-041-89	432	5	0	\$0.00	0	\$0.00	\$0.00
016-041-97	433M	4	1	\$57.28	0	\$0.00	\$57.28
016-041-93	435	4	1	\$57.28	1	\$58.70	\$115.98
016-041-94	436	4	0	\$0.00	0	\$0.00	\$0.00
016-051-05	437	3	0	\$0.00	0	\$0.00	\$0.00
016-051-06	438	3	0	\$0.00	0	\$0.00	\$0.00
016-052-02	439	4	1	\$57.28	1	\$58.70	\$115.98
016-052-03	440	4	0	\$0.00	0	\$0.00	\$0.00
016-052-04	441	4	1	\$57.28	1	\$58.70	\$115.98
016-052-05	442	4	1	\$57.28	1	\$58.70	\$115.98
016-052-06	443	4	1	\$57.28	1	\$58.70	\$115.98
016-052-07	444	4	1	\$57.28	1	\$58.70	\$115.98
016-052-08	445	4	1	\$57.28	1	\$58.70	\$115.98
016-052-09	446	4	1	\$57.28	1	\$58.70	\$115.98
016-052-13	447	3	1	\$57.28	1	\$58.70	\$115.98
016-052-15	448	4	1	\$57.28	1	\$58.70	\$115.98
016-052-18	449	4	1	\$57.28	1	\$58.70	\$115.98
016-052-20	450	4	1	\$57.28	1	\$58.70	\$115.98

PART D
METHOD OF APPORTIONMENT OF ASSESSMENT & ALLOWABLE INCREASES

016-052-21	451	3	1	\$57.28	1	\$58.70	\$115.98
016-052-22	452	3	1	\$57.28	1	\$58.70	\$115.98
016-052-23	453	4	1	\$57.28	1	\$58.70	\$115.98
016-052-24	454	4	1	\$57.28	1	\$58.70	\$115.98
016-052-25	455	4	1	\$57.28	1	\$58.70	\$115.98
016-052-26	456	4	1	\$57.28	1	\$58.70	\$115.98
016-052-27	457	3	1	\$57.28	1	\$58.70	\$115.98
016-052-28	458	4	1	\$57.28	1	\$58.70	\$115.98
016-052-29	459	4	1	\$57.28	1	\$58.70	\$115.98
016-053-01	460	4	1	\$57.28	1	\$58.70	\$115.98
016-053-02	461	4	1	\$57.28	1	\$58.70	\$115.98
016-053-03	462	4	1	\$57.28	1	\$58.70	\$115.98
016-053-06	463	4	1	\$57.28	0	\$0.00	\$57.28
016-053-07	464	4	1	\$57.28	1	\$58.70	\$115.98
016-053-08	465	4	1	\$57.28	1	\$58.70	\$115.98
016-053-09	466	3	1	\$57.28	1	\$58.70	\$115.98
016-053-10	467	3	1	\$57.28	1	\$58.70	\$115.98
016-053-12	468	3	1	\$57.28	1	\$58.70	\$115.98
016-054-02	469	4	1	\$57.28	1	\$58.70	\$115.98
016-054-08	470	4	1	\$57.28	1	\$58.70	\$115.98
016-054-10	471	4	1	\$57.28	1	\$58.70	\$115.98
016-054-12	472	4	1	\$57.28	0	\$0.00	\$57.28
016-054-13	473	4	1	\$57.28	1	\$58.70	\$115.98
016-054-14	474	4	0	\$0.00	0	\$0.00	\$0.00
016-054-15	475	4	1	\$57.28	1	\$58.70	\$115.98
016-054-16	476	4	1	\$57.28	1	\$58.70	\$115.98
016-054-17	477	4	1	\$57.28	1	\$58.70	\$115.98
016-054-18	478	4	1	\$57.28	1	\$58.70	\$115.98
016-054-19	479	4	1	\$57.28	1	\$58.70	\$115.98
016-054-24	480	3	0	\$0.00	0	\$0.00	\$0.00
016-054-25	481	3	1	\$57.28	1	\$58.70	\$115.98
016-061-01	482	2	1	\$57.28	1	\$58.70	\$115.98
016-062-01	483	2	1	\$57.28	1	\$58.70	\$115.98
016-062-02	484	2	1	\$57.28	1	\$58.70	\$115.98
016-062-03	485	2	1	\$57.28	1	\$58.70	\$115.98
016-064-01	486	3	1	\$57.28	1	\$58.70	\$115.98
016-064-02	487	3	1	\$57.28	1	\$58.70	\$115.98
016-064-03	488	3	1	\$57.28	1	\$58.70	\$115.98
016-064-04	489	3	1	\$57.28	1	\$58.70	\$115.98
016-064-08	490	2	1	\$57.28	1	\$58.70	\$115.98
016-064-09	491	2	1	\$57.28	0	\$0.00	\$57.28
016-064-10	492	2	1	\$57.28	1	\$58.70	\$115.98
016-064-13	493	2	1	\$57.28	1	\$58.70	\$115.98
016-064-14	494	3	1	\$57.28	1	\$58.70	\$115.98

PART D
METHOD OF APPORTIONMENT OF ASSESSMENT & ALLOWABLE INCREASES

016-064-15	495	3	1	\$57.28	1	\$58.70	\$115.98
016-064-16	496	3	1	\$57.28	1	\$58.70	\$115.98
016-064-17	497	3	1	\$57.28	1	\$58.70	\$115.98
016-064-18	498	3	1	\$57.28	1	\$58.70	\$115.98
016-064-19	499	3	1	\$57.28	0	\$0.00	\$57.28
016-064-20	500	3	1	\$57.28	0	\$0.00	\$57.28
016-064-21	501	3	1	\$57.28	1	\$58.70	\$115.98
016-064-22	502	3	1	\$57.28	0	\$0.00	\$57.28
016-064-23	503	3	1	\$57.28	1	\$58.70	\$115.98
016-064-24	504	3	1	\$57.28	1	\$58.70	\$115.98
016-064-25	505	3	1	\$57.28	1	\$58.70	\$115.98
016-064-26	506	2	1	\$57.28	1	\$58.70	\$115.98
016-064-27	507	2	1	\$57.28	1	\$58.70	\$115.98
016-064-28	508	2	1	\$57.28	1	\$58.70	\$115.98
016-064-29	509	2	1	\$57.28	1	\$58.70	\$115.98
016-064-30	510	2	1	\$57.28	0	\$0.00	\$57.28
016-064-31	511	2	1	\$57.28	0	\$0.00	\$57.28
016-064-32	512	2	1	\$57.28	0	\$0.00	\$57.28
016-064-33	513	2	1	\$57.28	1	\$58.70	\$115.98
016-064-34	514	2	1	\$57.28	1	\$58.70	\$115.98
016-064-35	515	2	0	\$0.00	0	\$0.00	\$0.00
016-064-36	516	2	1	\$57.28	1	\$58.70	\$115.98
016-064-37	517	2	1	\$57.28	1	\$58.70	\$115.98
016-064-38	518	2	1	\$57.28	1	\$58.70	\$115.98
016-064-39	519	2	1	\$57.28	0	\$0.00	\$57.28
016-064-40	520	2	1	\$57.28	1	\$58.70	\$115.98
016-064-41	521	2	1	\$57.28	1	\$58.70	\$115.98
016-064-42	522	2	1	\$57.28	1	\$58.70	\$115.98
016-064-43	523	2	1	\$57.28	1	\$58.70	\$115.98
016-064-44	524	2	1	\$57.28	1	\$58.70	\$115.98
016-064-45	525	2	1	\$57.28	1	\$58.70	\$115.98
016-064-46	526	2	1	\$57.28	1	\$58.70	\$115.98
016-064-47	527	2	1	\$57.28	1	\$58.70	\$115.98
016-064-48	528	2	1	\$57.28	1	\$58.70	\$115.98
016-064-49	529	2	1	\$57.28	1	\$58.70	\$115.98
016-064-50	530	2	1	\$57.28	1	\$58.70	\$115.98
016-064-51	531	2	1	\$57.28	1	\$58.70	\$115.98
016-064-52	532	3	1	\$57.28	1	\$58.70	\$115.98
016-064-53	533	3	1	\$57.28	1	\$58.70	\$115.98
016-064-54	534	3	1	\$57.28	1	\$58.70	\$115.98
016-064-55	535	3	1	\$57.28	1	\$58.70	\$115.98
016-064-56	536	3	1	\$57.28	1	\$58.70	\$115.98
016-064-57	537	3	1	\$57.28	1	\$58.70	\$115.98
016-064-58	538	2	1	\$57.28	0	\$0.00	\$57.28

PART D
METHOD OF APPORTIONMENT OF ASSESSMENT & ALLOWABLE INCREASES

016-064-59	539	2	1	\$57.28	1	\$58.70	\$115.98
016-064-60	540	2	1	\$57.28	1	\$58.70	\$115.98
016-064-61	541	2	1	\$57.28	1	\$58.70	\$115.98
016-064-68	542	3	1	\$57.28	1	\$58.70	\$115.98
016-064-69	543	3	1	\$57.28	1	\$58.70	\$115.98
016-064-70	544	2	1	\$57.28	1	\$58.70	\$115.98
016-091-12	550	13	1	\$57.28	1	\$58.70	\$115.98
016-091-13	551	13	1	\$57.28	1	\$58.70	\$115.98
016-091-14	552	13	1	\$57.28	1	\$58.70	\$115.98
016-091-15	553	13	1	\$57.28	1	\$58.70	\$115.98
016-091-16	554	13	1	\$57.28	1	\$58.70	\$115.98
016-091-17	555	13	1	\$57.28	1	\$58.70	\$115.98
016-091-18	556	13	1	\$57.28	1	\$58.70	\$115.98
016-091-23	557	13	1	\$57.28	1	\$58.70	\$115.98
016-091-25	558	13	1	\$57.28	1	\$58.70	\$115.98
016-091-26	559	13	1	\$57.28	1	\$58.70	\$115.98
016-091-27	560	13	1	\$57.28	1	\$58.70	\$115.98
016-091-34	561	13	1	\$57.28	1	\$58.70	\$115.98
016-091-35	562	13	0	\$0.00	0	\$0.00	\$0.00
016-091-36	563	13	1	\$57.28	1	\$58.70	\$115.98
016-091-37	564	13	1	\$57.28	1	\$58.70	\$115.98
016-091-38	565	13	1	\$57.28	1	\$58.70	\$115.98
016-091-39	566	13	1	\$57.28	1	\$58.70	\$115.98
016-091-40	567	13	1	\$57.28	1	\$58.70	\$115.98
016-091-41	568	13	1	\$57.28	1	\$58.70	\$115.98
016-091-63	569M	13	1	\$57.28	1	\$58.70	\$115.98
016-091-47	570	13	1	\$57.28	1	\$58.70	\$115.98
016-091-48	571	13	1	\$57.28	1	\$58.70	\$115.98
016-091-50	572	13	0	\$0.00	0	\$0.00	\$0.00
016-091-51	573	13	0	\$0.00	0	\$0.00	\$0.00
016-091-52	574	13	1	\$57.28	1	\$58.70	\$115.98
016-091-54	575	13	1	\$57.28	1	\$58.70	\$115.98
016-091-55	576	13	0	\$0.00	0	\$0.00	\$0.00
016-091-58	577	13	1	\$57.28	1	\$58.70	\$115.98
016-091-60	578	13	1	\$57.28	1	\$58.70	\$115.98
016-091-62	580	13	1	\$57.28	1	\$58.70	\$115.98
016-092-01	581	13	1	\$57.28	1	\$58.70	\$115.98
016-092-02	582	13	1	\$57.28	0	\$0.00	\$57.28
016-093-01	583	13	1	\$57.28	1	\$58.70	\$115.98
016-093-02	584	13	1	\$57.28	1	\$58.70	\$115.98
016-093-04	585	13	0	\$0.00	0	\$0.00	\$0.00
016-093-05	586	13	1	\$57.28	1	\$58.70	\$115.98
016-094-01	587	8	1	\$57.28	1	\$58.70	\$115.98
016-094-02	588	8	1	\$57.28	1	\$58.70	\$115.98

PART D
METHOD OF APPORTIONMENT OF ASSESSMENT & ALLOWABLE INCREASES

016-094-04	589	13	1	\$57.28	1	\$58.70	\$115.98
016-094-05	590	13	1	\$57.28	1	\$58.70	\$115.98
016-101-12	591	12	1	\$57.28	1	\$58.70	\$115.98
016-101-13	592	11	1	\$57.28	1	\$58.70	\$115.98
016-101-15	593	11	0	\$0.00	0	\$0.00	\$0.00
016-101-16	594	11	1	\$57.28	1	\$58.70	\$115.98
016-101-23	595	10	1	\$57.28	1	\$58.70	\$115.98
016-101-28	596	11	1	\$57.28	1	\$58.70	\$115.98
016-101-30	597	10	1	\$57.28	1	\$58.70	\$115.98
016-101-32	598	10	1	\$57.28	1	\$58.70	\$115.98
016-101-33	599	10	1	\$57.28	1	\$58.70	\$115.98
016-101-34	600	11	1	\$57.28	1	\$58.70	\$115.98
016-101-35	601	11	0	\$0.00	0	\$0.00	\$0.00
016-101-36	602	12	1	\$57.28	1	\$58.70	\$115.98
016-102-02	603	11	1	\$57.28	1	\$58.70	\$115.98
016-102-03	604	11	1	\$57.28	0	\$0.00	\$57.28
016-102-04	605	12	1	\$57.28	1	\$58.70	\$115.98
016-102-05	606	12	1	\$57.28	1	\$58.70	\$115.98
016-102-06	607	12	1	\$57.28	0	\$0.00	\$57.28
016-102-07	608	12	1	\$57.28	1	\$58.70	\$115.98
016-102-09	609	12	1	\$57.28	1	\$58.70	\$115.98
016-102-10	610	12	1	\$57.28	1	\$58.70	\$115.98
016-102-12	611	12	0	\$0.00	0	\$0.00	\$0.00
016-102-13	612	12	1	\$57.28	1	\$58.70	\$115.98
016-102-16	613	11	0	\$0.00	0	\$0.00	\$0.00
016-102-17	614	12	1	\$57.28	0	\$0.00	\$57.28
016-102-18	615	11	1	\$57.28	1	\$58.70	\$115.98
016-111-29	616M	12	1	\$57.28	1	\$58.70	\$115.98
016-111-04	618	12	1	\$57.28	0	\$0.00	\$57.28
016-111-07	619	12	1	\$57.28	1	\$58.70	\$115.98
016-111-08	620	11	1	\$57.28	1	\$58.70	\$115.98
016-111-09	621	11	1	\$57.28	1	\$58.70	\$115.98
016-111-10	622	11	0	\$0.00	0	\$0.00	\$0.00
016-111-11	623	11	1	\$57.28	1	\$58.70	\$115.98
016-111-14	624	12	1	\$57.28	0	\$0.00	\$57.28
016-111-15	625	12	1	\$57.28	1	\$58.70	\$115.98
016-111-16	626	11	1	\$57.28	1	\$58.70	\$115.98
016-111-18	627	11	1	\$57.28	1	\$58.70	\$115.98
016-111-19	628	11	0	\$0.00	0	\$0.00	\$0.00
016-111-24	629	12	1	\$57.28	0	\$0.00	\$57.28
016-111-30	630M	12	1	\$57.28	1	\$58.70	\$115.98
016-111-26	631	12	1	\$57.28	1	\$58.70	\$115.98
016-111-28	633	12	1	\$57.28	1	\$58.70	\$115.98
016-112-01	634	12	1	\$57.28	1	\$58.70	\$115.98

PART D
METHOD OF APPORTIONMENT OF ASSESSMENT & ALLOWABLE INCREASES

016-112-02	635	12	1	\$57.28	1	\$58.70	\$115.98
016-112-03	636	12	1	\$57.28	0	\$0.00	\$57.28
016-112-04	637	12	1	\$57.28	1	\$58.70	\$115.98
016-112-05	638	12	1	\$57.28	1	\$58.70	\$115.98
016-112-06	639	12	1	\$57.28	1	\$58.70	\$115.98
016-112-07	640	12	1	\$57.28	1	\$58.70	\$115.98
016-112-09	641	12	1	\$57.28	1	\$58.70	\$115.98
016-112-11	642	12	1	\$57.28	1	\$58.70	\$115.98
016-112-18	644M	13	1	\$57.28	1	\$58.70	\$115.98
016-113-01	645	12	1	\$57.28	1	\$58.70	\$115.98
016-113-02	646	12	1	\$57.28	0	\$0.00	\$57.28
016-113-03	647	12	1	\$57.28	1	\$58.70	\$115.98
016-113-04	648	11	1	\$57.28	1	\$58.70	\$115.98
016-113-05	649	11	1	\$57.28	1	\$58.70	\$115.98
016-113-06	650	11	1	\$57.28	0	\$0.00	\$57.28
016-113-07	651	11	1	\$57.28	1	\$58.70	\$115.98
016-113-11	652	12	1	\$57.28	1	\$58.70	\$115.98
016-113-12	653	12	1	\$57.28	1	\$58.70	\$115.98
016-113-13	654	12	1	\$57.28	1	\$58.70	\$115.98
016-113-14	655	12	1	\$57.28	1	\$58.70	\$115.98
016-113-15	656	12	1	\$57.28	1	\$58.70	\$115.98
016-113-20	657	11	1	\$57.28	1	\$58.70	\$115.98
016-114-01	658	12	1	\$57.28	0	\$0.00	\$57.28
016-121-04	659	13	1	\$57.28	1	\$58.70	\$115.98
016-121-06	660	12	1	\$57.28	1	\$58.70	\$115.98
016-121-07	661	12	1	\$57.28	1	\$58.70	\$115.98
016-121-08	662	13	1	\$57.28	0	\$0.00	\$57.28
016-121-10	663	13	1	\$57.28	1	\$58.70	\$115.98
016-121-11	664	13	1	\$57.28	1	\$58.70	\$115.98
016-121-12	665	12	1	\$57.28	0	\$0.00	\$57.28
016-121-17	666	13	1	\$57.28	0	\$0.00	\$57.28
016-121-18	667	13	1	\$57.28	1	\$58.70	\$115.98
016-122-01	668	8	1	\$57.28	1	\$58.70	\$115.98
016-122-02	669	8	1	\$57.28	1	\$58.70	\$115.98
016-122-03	670	8	1	\$57.28	1	\$58.70	\$115.98
016-122-04	671	13	1	\$57.28	1	\$58.70	\$115.98
016-122-05	672	13	1	\$57.28	1	\$58.70	\$115.98
016-122-06	673	13	1	\$57.28	0	\$0.00	\$57.28
016-122-07	674	13	1	\$57.28	1	\$58.70	\$115.98
016-122-08	675	13	1	\$57.28	1	\$58.70	\$115.98
016-122-09	676	13	1	\$57.28	1	\$58.70	\$115.98
016-122-11	677	13	1	\$57.28	0	\$0.00	\$57.28
016-131-02	678	12	1	\$57.28	1	\$58.70	\$115.98
016-131-03	679	12	1	\$57.28	1	\$58.70	\$115.98

PART D
METHOD OF APPORTIONMENT OF ASSESSMENT & ALLOWABLE INCREASES

016-131-04	680	12	1	\$57.28	1	\$58.70	\$115.98
016-131-09	681	12	0	\$0.00	0	\$0.00	\$0.00
016-131-10	682	12	1	\$57.28	1	\$58.70	\$115.98
016-131-11	683	12	1	\$57.28	1	\$58.70	\$115.98
016-131-13	684	12	0	\$0.00	0	\$0.00	\$0.00
016-131-14	685	12	1	\$57.28	1	\$58.70	\$115.98
016-132-01	686	12	1	\$57.28	1	\$58.70	\$115.98
016-132-02	687	12	1	\$57.28	1	\$58.70	\$115.98
016-132-03	688	12	1	\$57.28	1	\$58.70	\$115.98
016-132-04	689	12	1	\$57.28	0	\$0.00	\$57.28
016-132-09	690	12	1	\$57.28	1	\$58.70	\$115.98
016-132-10	691	12	1	\$57.28	0	\$0.00	\$57.28
016-132-11	692	12	1	\$57.28	0	\$0.00	\$57.28
016-132-13	693	12	1	\$57.28	1	\$58.70	\$115.98
016-132-14	694	12	1	\$57.28	1	\$58.70	\$115.98
016-132-15	695	12	1	\$57.28	1	\$58.70	\$115.98
016-133-01	696	12	1	\$57.28	1	\$58.70	\$115.98
016-133-02	697	12	1	\$57.28	1	\$58.70	\$115.98
016-133-03	698	12	1	\$57.28	1	\$58.70	\$115.98
016-133-04	699	12	1	\$57.28	1	\$58.70	\$115.98
016-133-05	700	12	1	\$57.28	1	\$58.70	\$115.98
016-133-06	701	12	1	\$57.28	1	\$58.70	\$115.98
016-133-07	702	12	1	\$57.28	1	\$58.70	\$115.98
016-133-08	703	12	1	\$57.28	1	\$58.70	\$115.98
016-134-02	704	12	1	\$57.28	1	\$58.70	\$115.98
016-134-03	705	12	1	\$57.28	1	\$58.70	\$115.98
016-134-04	706	12	1	\$57.28	0	\$0.00	\$57.28
016-134-05	707	12	1	\$57.28	0	\$0.00	\$57.28
016-134-06	708	12	1	\$57.28	1	\$58.70	\$115.98
016-134-07	709	12	1	\$57.28	1	\$58.70	\$115.98
016-134-09	710	12	1	\$57.28	1	\$58.70	\$115.98
016-134-12	711	12	1	\$57.28	1	\$58.70	\$115.98
016-141-01	712	12	1	\$57.28	1	\$58.70	\$115.98
016-141-02	713	12	1	\$57.28	1	\$58.70	\$115.98
016-141-03	714	12	1	\$57.28	1	\$58.70	\$115.98
016-141-04	715	12	1	\$57.28	1	\$58.70	\$115.98
016-141-05	716	12	1	\$57.28	1	\$58.70	\$115.98
016-141-09	717	8	1	\$57.28	1	\$58.70	\$115.98
016-141-10	718	8	1	\$57.28	1	\$58.70	\$115.98
016-141-11	719	8	1	\$57.28	1	\$58.70	\$115.98
016-141-12	720	12	1	\$57.28	0	\$0.00	\$57.28
016-141-13	721	12	1	\$57.28	0	\$0.00	\$57.28
016-141-14	722	12	1	\$57.28	0	\$0.00	\$57.28
016-141-15	723	12	1	\$57.28	1	\$58.70	\$115.98

PART D
METHOD OF APPORTIONMENT OF ASSESSMENT & ALLOWABLE INCREASES

016-141-18	724	8	1	\$57.28	1	\$58.70	\$115.98
016-141-21	725	8	1	\$57.28	1	\$58.70	\$115.98
016-141-22	726	8	1	\$57.28	1	\$58.70	\$115.98
016-141-24	727	8	1	\$57.28	1	\$58.70	\$115.98
016-142-03	728	8	1	\$57.28	1	\$58.70	\$115.98
016-142-04	729	8	1	\$57.28	1	\$58.70	\$115.98
016-142-05	730	12	1	\$57.28	1	\$58.70	\$115.98
016-142-11	731	12	1	\$57.28	1	\$58.70	\$115.98
016-142-12	732	12	1	\$57.28	1	\$58.70	\$115.98
016-142-13	733	12	1	\$57.28	1	\$58.70	\$115.98
016-142-15	734	8	1	\$57.28	1	\$58.70	\$115.98
016-142-16	735	8	1	\$57.28	1	\$58.70	\$115.98
016-142-17	736	12	1	\$57.28	1	\$58.70	\$115.98
016-142-18	737	12	1	\$57.28	1	\$58.70	\$115.98
016-142-19	738	12	1	\$57.28	0	\$0.00	\$57.28
016-142-20	739	12	1	\$57.28	1	\$58.70	\$115.98
016-142-25	740M	12	1	\$57.28	1	\$58.70	\$115.98
016-142-23	741	12	1	\$57.28	1	\$58.70	\$115.98
016-151-01	743	8	1	\$57.28	1	\$58.70	\$115.98
016-151-03	744	8	1	\$57.28	1	\$58.70	\$115.98
016-151-04	745	8	1	\$57.28	1	\$58.70	\$115.98
016-151-05	746	8	1	\$57.28	1	\$58.70	\$115.98
016-151-06	747	8	1	\$57.28	0	\$0.00	\$57.28
016-151-07	748	8	1	\$57.28	1	\$58.70	\$115.98
016-151-08	749	8	1	\$57.28	1	\$58.70	\$115.98
016-152-01	750	8	1	\$57.28	1	\$58.70	\$115.98
016-152-02	751	8	1	\$57.28	1	\$58.70	\$115.98
016-152-03	752	8	1	\$57.28	1	\$58.70	\$115.98
016-152-04	753	8	1	\$57.28	1	\$58.70	\$115.98
016-152-05	754	8	1	\$57.28	1	\$58.70	\$115.98
016-152-06	755	8	1	\$57.28	1	\$58.70	\$115.98
016-152-07	756	8	1	\$57.28	1	\$58.70	\$115.98
016-152-08	757	8	1	\$57.28	1	\$58.70	\$115.98
016-152-09	758	8	1	\$57.28	1	\$58.70	\$115.98
016-152-10	759	8	1	\$57.28	1	\$58.70	\$115.98
016-152-13	760	8	1	\$57.28	1	\$58.70	\$115.98
016-152-14	761	8	1	\$57.28	1	\$58.70	\$115.98
016-152-15	762	8	1	\$57.28	1	\$58.70	\$115.98
016-152-16	763	8	1	\$57.28	1	\$58.70	\$115.98
016-152-17	764	8	1	\$57.28	1	\$58.70	\$115.98
016-152-18	765	8	1	\$57.28	1	\$58.70	\$115.98
016-152-19	766	8	1	\$57.28	1	\$58.70	\$115.98
016-152-20	767	8	1	\$57.28	1	\$58.70	\$115.98
016-152-21	768	8	1	\$57.28	1	\$58.70	\$115.98

PART D
METHOD OF APPORTIONMENT OF ASSESSMENT & ALLOWABLE INCREASES

016-152-22	769	8	1	\$57.28	1	\$58.70	\$115.98
016-152-23	770	8	1	\$57.28	1	\$58.70	\$115.98
016-153-01	771	8	1	\$57.28	1	\$58.70	\$115.98
016-153-02	772	8	1	\$57.28	1	\$58.70	\$115.98
016-153-03	773	8	1	\$57.28	1	\$58.70	\$115.98
016-153-04	774	8	1	\$57.28	1	\$58.70	\$115.98
016-153-05	775	8	1	\$57.28	1	\$58.70	\$115.98
016-153-06	776	8	1	\$57.28	1	\$58.70	\$115.98
016-153-07	777	8	1	\$57.28	1	\$58.70	\$115.98
016-153-08	778	8	1	\$57.28	0	\$0.00	\$57.28
016-153-09	779	8	1	\$57.28	1	\$58.70	\$115.98
016-153-10	780	8	1	\$57.28	1	\$58.70	\$115.98
016-153-11	781	8	1	\$57.28	0	\$0.00	\$57.28
016-154-04	782	8	1	\$57.28	1	\$58.70	\$115.98
016-154-05	783	8	1	\$57.28	1	\$58.70	\$115.98
016-154-06	784	8	1	\$57.28	1	\$58.70	\$115.98
016-154-07	785	8	1	\$57.28	1	\$58.70	\$115.98
016-154-08	786	8	1	\$57.28	1	\$58.70	\$115.98
016-161-01	787	8	1	\$57.28	1	\$58.70	\$115.98
016-161-55	788M	8	1	\$57.28	1	\$58.70	\$115.98
016-161-07	789	12	1	\$57.28	0	\$0.00	\$57.28
016-161-15	790	12	1	\$57.28	1	\$58.70	\$115.98
016-161-16	791	12	1	\$57.28	1	\$58.70	\$115.98
016-161-17	792	12	1	\$57.28	1	\$58.70	\$115.98
016-161-18	793	12	1	\$57.28	1	\$58.70	\$115.98
016-161-19	794	12	1	\$57.28	1	\$58.70	\$115.98
016-161-20	795	12	1	\$57.28	1	\$58.70	\$115.98
016-161-21	796	12	1	\$57.28	1	\$58.70	\$115.98
016-161-22	797	8	1	\$57.28	1	\$58.70	\$115.98
016-161-27	798	12	1	\$57.28	1	\$58.70	\$115.98
016-161-28	799	12	1	\$57.28	1	\$58.70	\$115.98
016-161-29	800	12	1	\$57.28	1	\$58.70	\$115.98
016-161-34	801	12	0	\$0.00	0	\$0.00	\$0.00
016-161-36	802	12	0	\$0.00	0	\$0.00	\$0.00
016-161-39	803	8	0	\$0.00	0	\$0.00	\$0.00
016-161-42	805	12	1	\$57.28	1	\$58.70	\$115.98
016-161-46	806	12	0	\$0.00	0	\$0.00	\$0.00
016-161-48	807	12	1	\$57.28	1	\$58.70	\$115.98
016-161-49	808	12	1	\$57.28	1	\$58.70	\$115.98
016-161-50	809	12	1	\$57.28	1	\$58.70	\$115.98
016-161-51	810	12	1	\$57.28	1	\$58.70	\$115.98
016-161-52	811	12	1	\$57.28	1	\$58.70	\$115.98
016-161-53	812	12	1	\$57.28	1	\$58.70	\$115.98
016-161-54	813	12	1	\$57.28	1	\$58.70	\$115.98

PART D
METHOD OF APPORTIONMENT OF ASSESSMENT & ALLOWABLE INCREASES

016-162-01	814	12	0	\$0.00	0	\$0.00	\$0.00
016-162-02	815	12	1	\$57.28	1	\$58.70	\$115.98
016-163-01	816	12	1	\$57.28	1	\$58.70	\$115.98
016-163-02	817	12	1	\$57.28	1	\$58.70	\$115.98
016-163-03	818	12	1	\$57.28	1	\$58.70	\$115.98
016-163-04	819	12	1	\$57.28	1	\$58.70	\$115.98
016-163-05	820	12	1	\$57.28	1	\$58.70	\$115.98
016-163-06	821	12	1	\$57.28	1	\$58.70	\$115.98
016-163-07	822	12	1	\$57.28	1	\$58.70	\$115.98
016-163-08	823	12	1	\$57.28	1	\$58.70	\$115.98
016-163-09	824	12	1	\$57.28	1	\$58.70	\$115.98
016-163-10	825	12	1	\$57.28	0	\$0.00	\$57.28
016-163-11	826	12	1	\$57.28	0	\$0.00	\$57.28
016-163-12	827	12	1	\$57.28	1	\$58.70	\$115.98
016-163-13	828	12	1	\$57.28	1	\$58.70	\$115.98
016-172-01	829	8	1	\$57.28	0	\$0.00	\$57.28
016-172-02	830	8	0	\$0.00	0	\$0.00	\$0.00
016-173-01	831	8	1	\$57.28	1	\$58.70	\$115.98
016-173-02	832	8	1	\$57.28	0	\$0.00	\$57.28
016-173-03	833	8	1	\$57.28	1	\$58.70	\$115.98
016-173-04	834	8	1	\$57.28	1	\$58.70	\$115.98
016-173-05	835	8	1	\$57.28	0	\$0.00	\$57.28
016-173-06	836	8	1	\$57.28	1	\$58.70	\$115.98
016-173-07	837	8	1	\$57.28	0	\$0.00	\$57.28
016-173-08	838	8	1	\$57.28	1	\$58.70	\$115.98
016-173-09	839	8	1	\$57.28	1	\$58.70	\$115.98
016-173-10	840	8	1	\$57.28	1	\$58.70	\$115.98
016-173-11	841	8	1	\$57.28	1	\$58.70	\$115.98
016-173-12	842	8	1	\$57.28	1	\$58.70	\$115.98
016-173-13	843	8	1	\$57.28	1	\$58.70	\$115.98
016-173-14	844	8	1	\$57.28	0	\$0.00	\$57.28
016-173-15	845	8	0	\$0.00	0	\$0.00	\$0.00
016-174-01	846	8	1	\$57.28	1	\$58.70	\$115.98
016-174-02	847	8	1	\$57.28	1	\$58.70	\$115.98
016-174-03	848	8	1	\$57.28	1	\$58.70	\$115.98
016-174-04	849	8	1	\$57.28	1	\$58.70	\$115.98
016-174-05	850	8	1	\$57.28	1	\$58.70	\$115.98
016-174-06	851	8	1	\$57.28	1	\$58.70	\$115.98
016-174-07	852	8	1	\$57.28	1	\$58.70	\$115.98
016-174-08	853	8	1	\$57.28	1	\$58.70	\$115.98
016-174-09	854	8	1	\$57.28	1	\$58.70	\$115.98
016-174-10	855	8	1	\$57.28	1	\$58.70	\$115.98
016-174-11	856	8	1	\$57.28	1	\$58.70	\$115.98
016-174-12	857	8	1	\$57.28	1	\$58.70	\$115.98

PART D
METHOD OF APPORTIONMENT OF ASSESSMENT & ALLOWABLE INCREASES

016-174-13	858	8	1	\$57.28	0	\$0.00	\$57.28
016-174-14	859	8	1	\$57.28	1	\$58.70	\$115.98
016-174-15	860	8	1	\$57.28	1	\$58.70	\$115.98
016-174-16	861	8	1	\$57.28	1	\$58.70	\$115.98
016-174-17	862	8	1	\$57.28	1	\$58.70	\$115.98
016-174-18	863	8	1	\$57.28	1	\$58.70	\$115.98
016-174-19	864	8	1	\$57.28	1	\$58.70	\$115.98
016-174-20	865	8	1	\$57.28	1	\$58.70	\$115.98
016-175-01	866	8	1	\$57.28	1	\$58.70	\$115.98
016-175-02	867	8	1	\$57.28	1	\$58.70	\$115.98
016-175-03	868	8	1	\$57.28	0	\$0.00	\$57.28
016-181-01	869	13	1	\$57.28	1	\$58.70	\$115.98
016-181-02	870	13	1	\$57.28	1	\$58.70	\$115.98
016-181-06	871	8	1	\$57.28	1	\$58.70	\$115.98
016-181-10	872	13	1	\$57.28	1	\$58.70	\$115.98
016-181-12	873	8	1	\$57.28	1	\$58.70	\$115.98
016-181-15	874	8	1	\$57.28	1	\$58.70	\$115.98
016-181-16	875	8	1	\$57.28	1	\$58.70	\$115.98
016-181-17	876	8	1	\$57.28	1	\$58.70	\$115.98
016-181-18	877	13	1	\$57.28	1	\$58.70	\$115.98
016-181-19	878	13	1	\$57.28	1	\$58.70	\$115.98
016-181-20	879	8	0	\$0.00	0	\$0.00	\$0.00
016-181-21	880	8	1	\$57.28	1	\$58.70	\$115.98
016-181-22	881	8	1	\$57.28	1	\$58.70	\$115.98
016-181-23	882	8	1	\$57.28	1	\$58.70	\$115.98
016-181-25	883	13	1	\$57.28	1	\$58.70	\$115.98
016-182-01	884	8	1	\$57.28	1	\$58.70	\$115.98
016-182-02	885	8	1	\$57.28	1	\$58.70	\$115.98
016-182-03	886	8	1	\$57.28	0	\$0.00	\$57.28
016-182-04	887	8	1	\$57.28	1	\$58.70	\$115.98
016-182-05	888	8	1	\$57.28	1	\$58.70	\$115.98
016-182-06	889	8	1	\$57.28	1	\$58.70	\$115.98
016-182-07	890	8	1	\$57.28	1	\$58.70	\$115.98
016-182-08	891	8	1	\$57.28	1	\$58.70	\$115.98
016-182-10	892	8	0	\$0.00	0	\$0.00	\$0.00
016-183-01	893	8	1	\$57.28	1	\$58.70	\$115.98
016-183-02	894	8	1	\$57.28	0	\$0.00	\$57.28
016-191-09	895	8	1	\$57.28	1	\$58.70	\$115.98
016-191-10	896	8	1	\$57.28	1	\$58.70	\$115.98
016-191-13	897	8	1	\$57.28	1	\$58.70	\$115.98
016-191-14	898	8	1	\$57.28	1	\$58.70	\$115.98
016-191-15	899	8	1	\$57.28	0	\$0.00	\$57.28
016-191-16	900	8	1	\$57.28	1	\$58.70	\$115.98
016-191-17	901	8	1	\$57.28	1	\$58.70	\$115.98

PART D
METHOD OF APPORTIONMENT OF ASSESSMENT & ALLOWABLE INCREASES

016-191-18	902	8	1	\$57.28	1	\$58.70	\$115.98
016-191-19	903	8	1	\$57.28	1	\$58.70	\$115.98
016-191-20	904	8	1	\$57.28	1	\$58.70	\$115.98
016-191-21	905	8	1	\$57.28	1	\$58.70	\$115.98
016-191-22	906	8	1	\$57.28	1	\$58.70	\$115.98
016-191-24	907	8	1	\$57.28	1	\$58.70	\$115.98
016-201-01	908	8	1	\$57.28	1	\$58.70	\$115.98
016-201-02	909	8	1	\$57.28	1	\$58.70	\$115.98
016-201-03	910	8	1	\$57.28	1	\$58.70	\$115.98
016-201-13	911	8	1	\$57.28	1	\$58.70	\$115.98
016-201-22	912M	8	1	\$57.28	1	\$58.70	\$115.98
016-201-15	913	8	1	\$57.28	0	\$0.00	\$57.28
016-201-16	914	8	1	\$57.28	1	\$58.70	\$115.98
016-201-20	916	8	1	\$57.28	0	\$0.00	\$57.28
016-201-21	917	8	1	\$57.28	1	\$58.70	\$115.98
016-202-01	918	8	1	\$57.28	0	\$0.00	\$57.28
016-202-02	919	8	1	\$57.28	1	\$58.70	\$115.98
016-202-03	920	8	1	\$57.28	1	\$58.70	\$115.98
016-203-01	921	8	1	\$57.28	1	\$58.70	\$115.98
016-203-08	922	8	1	\$57.28	1	\$58.70	\$115.98
016-203-09	923	8	0	\$0.00	0	\$0.00	\$0.00
016-203-10	924	8	1	\$57.28	1	\$58.70	\$115.98
016-203-11	925	8	1	\$57.28	1	\$58.70	\$115.98
016-203-12	926	8	1	\$57.28	1	\$58.70	\$115.98
016-203-13	927	8	1	\$57.28	1	\$58.70	\$115.98
016-203-14	928	8	1	\$57.28	1	\$58.70	\$115.98
016-203-15	929	8	1	\$57.28	1	\$58.70	\$115.98
016-203-16	930	8	1	\$57.28	1	\$58.70	\$115.98
016-203-18	931	8	1	\$57.28	1	\$58.70	\$115.98
016-213-03	932	6	1	\$57.28	0	\$0.00	\$57.28
016-213-05	933	6	1	\$57.28	1	\$58.70	\$115.98
016-213-06	934	6	1	\$57.28	0	\$0.00	\$57.28
016-213-07	935	6	1	\$57.28	1	\$58.70	\$115.98
016-213-08	936	6	1	\$57.28	1	\$58.70	\$115.98
016-213-09	937	6	1	\$57.28	1	\$58.70	\$115.98
016-213-12	938	7	2.975	\$170.40	2.97	\$174.34	\$344.74
016-213-13	939	7	7.54	\$431.92	0	\$0.00	\$431.92
016-213-14	940	6	1	\$57.28	0	\$0.00	\$57.28
016-213-15	941	6	0	\$0.00	0	\$0.00	\$0.00
016-231-05	942	6	0	\$0.00	0	\$0.00	\$0.00
016-241-06	943	7	1	\$57.28	1	\$58.70	\$115.98
016-241-22	944M	6	1	\$57.28	1	\$58.70	\$115.98
016-241-09	945	6	1	\$57.28	1	\$58.70	\$115.98
016-241-23	947M	6	1	\$57.28	1	\$58.70	\$115.98

PART D
METHOD OF APPORTIONMENT OF ASSESSMENT & ALLOWABLE INCREASES

016-241-21	949	6	1	\$57.28	1	\$58.70	\$115.98
016-242-08	950	7	1	\$57.28	1	\$58.70	\$115.98
016-242-09	951	7	0	\$0.00	0	\$0.00	\$0.00
016-242-12	952	7	1	\$57.28	1	\$58.70	\$115.98
016-242-13	953	7	0	\$0.00	0	\$0.00	\$0.00
016-242-23	954	6	0	\$0.00	0	\$0.00	\$0.00
016-242-32	955M	6	1	\$57.28	1	\$58.70	\$115.98
016-242-25	956	6	1	\$57.28	1	\$58.70	\$115.98
016-242-32	957	6	1	\$57.28	1	\$58.70	\$115.98
016-242-27	958	6	1	\$57.28	1	\$58.70	\$115.98
016-242-28	959	6	1	\$57.28	1	\$58.70	\$115.98
016-242-30	960	6	1	\$57.28	1	\$58.70	\$115.98
016-242-31	961	6	1.5	\$85.94	1.5	\$88.06	\$174.00
016-261-02	962	6	1	\$57.28	1	\$58.70	\$115.98
016-261-03	963	7	1	\$57.28	1	\$58.70	\$115.98
016-261-05	964	7	0	\$0.00	0	\$0.00	\$0.00
016-261-06	965	7	0	\$0.00	0	\$0.00	\$0.00
016-261-09	966	7	0	\$0.00	0	\$0.00	\$0.00
016-261-10	967	7	1	\$57.28	1	\$58.70	\$115.98
016-261-11	968	7	1	\$57.28	1	\$58.70	\$115.98
016-271-10	969	7	1	\$57.28	1	\$58.70	\$115.98
016-271-11	970	7	0	\$0.00	0	\$0.00	\$0.00
016-271-16	971	7	0	\$0.00	0	\$0.00	\$0.00
016-281-01	972	3	1	\$57.28	0	\$0.00	\$57.28
016-281-02	973	3	1	\$57.28	1	\$58.70	\$115.98
016-281-03	974	3	1	\$57.28	1	\$58.70	\$115.98
016-281-04	975	3	1	\$57.28	1	\$58.70	\$115.98
016-281-05	976	3	1	\$57.28	1	\$58.70	\$115.98
016-281-06	977	3	1	\$57.28	1	\$58.70	\$115.98
016-281-07	978	3	1	\$57.28	1	\$58.70	\$115.98
016-281-08	979	3	1	\$57.28	1	\$58.70	\$115.98
016-281-09	980	3	1	\$57.28	1	\$58.70	\$115.98
016-281-10	981	3	1	\$57.28	0	\$0.00	\$57.28
016-281-11	982	4	1	\$57.28	1	\$58.70	\$115.98
016-281-12	983	4	1	\$57.28	1	\$58.70	\$115.98
016-281-13	984	4	1	\$57.28	1	\$58.70	\$115.98
016-281-14	985	4	1	\$57.28	1	\$58.70	\$115.98
016-281-15	986	4	1	\$57.28	1	\$58.70	\$115.98
016-281-16	987	3	1	\$57.28	1	\$58.70	\$115.98
016-281-17	988	3	1	\$57.28	1	\$58.70	\$115.98
016-281-18	989	3	1	\$57.28	1	\$58.70	\$115.98
016-281-19	990	3	1	\$57.28	1	\$58.70	\$115.98
016-281-20	991	3	1	\$57.28	1	\$58.70	\$115.98
016-281-21	992	3	1	\$57.28	0	\$0.00	\$57.28

PART D
METHOD OF APPORTIONMENT OF ASSESSMENT & ALLOWABLE INCREASES

016-281-22	993	3	1	\$57.28	1	\$58.70	\$115.98
016-281-23	994	3	1	\$57.28	1	\$58.70	\$115.98
016-281-24	995	4	1	\$57.28	0	\$0.00	\$57.28
016-281-25	996	4	1	\$57.28	1	\$58.70	\$115.98
016-281-26	997	3	1	\$57.28	1	\$58.70	\$115.98
016-281-27	998	3	1	\$57.28	1	\$58.70	\$115.98
016-281-28	999	3	1	\$57.28	1	\$58.70	\$115.98
016-281-29	1000	3	1	\$57.28	1	\$58.70	\$115.98
016-281-30	1001	3	1	\$57.28	1	\$58.70	\$115.98
016-281-31	1002	3	1	\$57.28	1	\$58.70	\$115.98
016-281-32	1003	3	1	\$57.28	0	\$0.00	\$57.28
016-282-01	1004	3	1	\$57.28	1	\$58.70	\$115.98
016-282-02	1005	3	1	\$57.28	1	\$58.70	\$115.98
016-282-03	1006	3	1	\$57.28	1	\$58.70	\$115.98
016-282-04	1007	3	1	\$57.28	1	\$58.70	\$115.98
016-282-05	1008	3	1	\$57.28	1	\$58.70	\$115.98
016-282-06	1009	3	1	\$57.28	1	\$58.70	\$115.98
016-282-07	1010	3	1	\$57.28	1	\$58.70	\$115.98
016-282-08	1011	3	1	\$57.28	1	\$58.70	\$115.98
016-283-01	1012	3	1	\$57.28	1	\$58.70	\$115.98
016-283-02	1013	3	1	\$57.28	1	\$58.70	\$115.98
016-283-03	1014	3	1	\$57.28	1	\$58.70	\$115.98
016-283-04	1015	3	1	\$57.28	1	\$58.70	\$115.98
016-283-05	1016	3	1	\$57.28	1	\$58.70	\$115.98
016-283-06	1017	3	1	\$57.28	1	\$58.70	\$115.98
016-283-07	1018	3	1	\$57.28	1	\$58.70	\$115.98
016-283-08	1019	3	1	\$57.28	1	\$58.70	\$115.98
016-283-09	1020	3	1	\$57.28	1	\$58.70	\$115.98
016-283-10	1021	3	1	\$57.28	1	\$58.70	\$115.98
016-283-11	1022	3	1	\$57.28	1	\$58.70	\$115.98
016-291-06	1023	7	1	\$57.28	0	\$0.00	\$57.28
016-291-07	1024	7	1	\$57.28	1	\$58.70	\$115.98
016-291-08	1025	7	1	\$57.28	1	\$58.70	\$115.98
016-291-09	1026	7	1	\$57.28	1	\$58.70	\$115.98
016-291-10	1027	7	1	\$57.28	1	\$58.70	\$115.98
016-291-11	1028	7	1	\$57.28	1	\$58.70	\$115.98
016-291-12	1029	7	1	\$57.28	1	\$58.70	\$115.98
016-291-13	1030	7	1	\$57.28	0	\$0.00	\$57.28
016-291-14	1031	7	1	\$57.28	1	\$58.70	\$115.98
016-291-16	1032	7	1	\$57.28	1	\$58.70	\$115.98
016-291-17	1033	7	1	\$57.28	1	\$58.70	\$115.98
016-291-18	1034	7	1	\$57.28	1	\$58.70	\$115.98
016-291-19	1035	7	1	\$57.28	1	\$58.70	\$115.98
016-291-20	1036	7	1	\$57.28	1	\$58.70	\$115.98

PART D
METHOD OF APPORTIONMENT OF ASSESSMENT & ALLOWABLE INCREASES

016-291-21	1037	7	1	\$57.28	0	\$0.00	\$57.28
016-291-22	1038	7	1	\$57.28	1	\$58.70	\$115.98
016-291-23	1039	7	1	\$57.28	1	\$58.70	\$115.98
016-291-24	1040	7	1	\$57.28	1	\$58.70	\$115.98
016-291-25	1041	7	1	\$57.28	0	\$0.00	\$57.28
016-291-29	1042	7	1	\$57.28	1	\$58.70	\$115.98
016-291-40	1043	7	1	\$57.28	1	\$58.70	\$115.98
016-291-41	1044	7	1	\$57.28	0	\$0.00	\$57.28
016-291-43	1045	7	1	\$57.28	1	\$58.70	\$115.98
016-291-46	1046	7	0	\$0.00	0	\$0.00	\$0.00
016-291-52	1047	7	1	\$57.28	1	\$58.70	\$115.98
016-291-54	1048	7	1	\$57.28	0	\$0.00	\$57.28
016-301-01	1049	6	1	\$57.28	1	\$58.70	\$115.98
016-301-02	1050	6	1	\$57.28	1	\$58.70	\$115.98
016-301-03	1051	6	1	\$57.28	1	\$58.70	\$115.98
016-301-04	1052	6	1	\$57.28	1	\$58.70	\$115.98
016-301-05	1053	6	1	\$57.28	1	\$58.70	\$115.98
016-301-06	1054	6	1	\$57.28	1	\$58.70	\$115.98
016-301-07	1055	6	1	\$57.28	1	\$58.70	\$115.98
016-301-08	1056	6	1	\$57.28	1	\$58.70	\$115.98
016-301-09	1057	6	1	\$57.28	0	\$0.00	\$57.28
016-301-10	1058	6	1	\$57.28	1	\$58.70	\$115.98
016-301-11	1059	6	1	\$57.28	1	\$58.70	\$115.98
016-301-12	1060	6	1	\$57.28	1	\$58.70	\$115.98
016-301-13	1061	6	1	\$57.28	1	\$58.70	\$115.98
016-301-14	1062	6	1	\$57.28	1	\$58.70	\$115.98
016-301-15	1063	6	1	\$57.28	1	\$58.70	\$115.98
016-301-16	1064	6	1	\$57.28	1	\$58.70	\$115.98
016-301-17	1065	6	1	\$57.28	0	\$0.00	\$57.28
016-301-18	1066	6	0	\$0.00	0	\$0.00	\$0.00
016-301-19	1067	6	1	\$57.28	0	\$0.00	\$57.28
016-301-20	1068	6	0	\$0.00	0	\$0.00	\$0.00
016-301-22	1069	6	1	\$57.28	1	\$58.70	\$115.98
016-301-23	1070	6	0	\$0.00	0	\$0.00	\$0.00
016-302-01	1071	6	1	\$57.28	1	\$58.70	\$115.98
016-302-02	1072	6	1	\$57.28	1	\$58.70	\$115.98
016-302-03	1073	6	1	\$57.28	1	\$58.70	\$115.98
016-302-04	1074	6	0	\$0.00	0	\$0.00	\$0.00
016-302-05	1075	6	1	\$57.28	1	\$58.70	\$115.98
016-302-06	1076	6	0	\$0.00	0	\$0.00	\$0.00
016-302-07	1077	6	1	\$57.28	1	\$58.70	\$115.98
016-302-08	1078	6	1	\$57.28	1	\$58.70	\$115.98
016-302-09	1079	6	1	\$57.28	1	\$58.70	\$115.98
016-302-10	1080	6	1	\$57.28	1	\$58.70	\$115.98

PART D
METHOD OF APPORTIONMENT OF ASSESSMENT & ALLOWABLE INCREASES

016-302-11	1081	6	0	\$0.00	0	\$0.00	\$0.00
016-302-31	1082M	6	1	\$57.28	1	\$58.70	\$115.98
016-302-14	1084	6	1	\$57.28	1	\$58.70	\$115.98
016-302-15	1085	6	1	\$57.28	1	\$58.70	\$115.98
016-302-20	1086	6	1	\$57.28	0	\$0.00	\$57.28
016-302-21	1087	6	1	\$57.28	1	\$58.70	\$115.98
016-302-32	1088M	6	1	\$57.28	1	\$58.70	\$115.98
016-302-24	1090	6	1	\$57.28	1	\$58.70	\$115.98
016-302-25	1091	6	0	\$0.00	0	\$0.00	\$0.00
016-302-26	1092	6	0	\$0.00	0	\$0.00	\$0.00
016-302-27	1093	6	1	\$57.28	1	\$58.70	\$115.98
016-302-28	1094	6	0	\$0.00	0	\$0.00	\$0.00
016-302-29	1095	6	1	\$57.28	1	\$58.70	\$115.98
016-302-30	1096	6	1	\$57.28	1	\$58.70	\$115.98
016-310-01	1097	7	1	\$57.28	1	\$58.70	\$115.98
016-310-02	1098	7	1	\$57.28	1	\$58.70	\$115.98
016-310-03	1099	7	1	\$57.28	0	\$0.00	\$57.28
016-310-04	1100	7	1	\$57.28	1	\$58.70	\$115.98
016-310-05	1101	7	1	\$57.28	1	\$58.70	\$115.98
016-310-06	1102	7	1	\$57.28	1	\$58.70	\$115.98
016-310-07	1103	7	1	\$57.28	1	\$58.70	\$115.98
016-310-08	1104	7	1	\$57.28	1	\$58.70	\$115.98
016-310-09	1105	7	1	\$57.28	1	\$58.70	\$115.98
016-310-10	1106	7	1	\$57.28	1	\$58.70	\$115.98
016-310-11	1107	7	1	\$57.28	1	\$58.70	\$115.98
016-310-12	1108	7	1	\$57.28	1	\$58.70	\$115.98
016-310-13	1109	7	1	\$57.28	1	\$58.70	\$115.98
016-310-14	1110	7	1	\$57.28	1	\$58.70	\$115.98
016-310-15	1111	7	1	\$57.28	0	\$0.00	\$57.28
016-310-18	1112	7	1	\$57.28	1	\$58.70	\$115.98
016-310-19	1113	7	1	\$57.28	1	\$58.70	\$115.98
016-310-20	1114	7	1	\$57.28	0	\$0.00	\$57.28
016-310-24	1115	7	0	\$0.00	0	\$0.00	\$0.00
016-310-25	1116	7	0	\$0.00	0	\$0.00	\$0.00
016-310-26	1117	7	0	\$0.00	0	\$0.00	\$0.00
016-310-27	1118	7	0	\$0.00	0	\$0.00	\$0.00
016-310-28	1119	7	0	\$0.00	0	\$0.00	\$0.00
016-310-29	1120	7	0	\$0.00	0	\$0.00	\$0.00
016-310-30	1121	7	0	\$0.00	0	\$0.00	\$0.00
016-310-31	1122	7	0	\$0.00	0	\$0.00	\$0.00
016-310-32	1123	7	0	\$0.00	0	\$0.00	\$0.00
016-310-33	1124	7	1	\$57.28	1	\$58.70	\$115.98
016-310-34	1125	7	1	\$57.28	1	\$58.70	\$115.98
016-321-01	1126	13	1	\$57.28	1	\$58.70	\$115.98

PART D
METHOD OF APPORTIONMENT OF ASSESSMENT & ALLOWABLE INCREASES

016-321-02	1127	13	1	\$57.28	0	\$0.00	\$57.28
016-321-03	1128	13	1	\$57.28	1	\$58.70	\$115.98
016-321-04	1129	10	1	\$57.28	1	\$58.70	\$115.98
016-321-05	1130	10	1	\$57.28	1	\$58.70	\$115.98
016-321-06	1131	10	1	\$57.28	1	\$58.70	\$115.98
016-321-07	1132	13	1	\$57.28	1	\$58.70	\$115.98
016-321-08	1133	13	1	\$57.28	1	\$58.70	\$115.98
016-321-09	1134	10	1	\$57.28	1	\$58.70	\$115.98
016-321-10	1135	10	1	\$57.28	1	\$58.70	\$115.98
016-322-01	1136	13	1	\$57.28	1	\$58.70	\$115.98
016-322-02	1137	13	1	\$57.28	1	\$58.70	\$115.98
016-322-03	1138	13	1	\$57.28	1	\$58.70	\$115.98
016-322-04	1139	13	1	\$57.28	1	\$58.70	\$115.98
016-322-05	1140	13	1	\$57.28	0	\$0.00	\$57.28
016-322-06	1141	13	1	\$57.28	1	\$58.70	\$115.98
016-322-07	1142	13	1	\$57.28	1	\$58.70	\$115.98
016-330-01	1143	11	1	\$57.28	1	\$58.70	\$115.98
016-330-02	1144	11	1	\$57.28	1	\$58.70	\$115.98
016-330-03	1145	11	1	\$57.28	1	\$58.70	\$115.98
016-330-04	1146	11	1	\$57.28	1	\$58.70	\$115.98
016-330-05	1147	11	1	\$57.28	1	\$58.70	\$115.98
016-330-06	1148	10	1	\$57.28	1	\$58.70	\$115.98
016-330-07	1149	10	1	\$57.28	1	\$58.70	\$115.98
016-330-08	1150	10	1	\$57.28	1	\$58.70	\$115.98
016-330-10	1151	10	1	\$57.28	1	\$58.70	\$115.98
016-330-11	1152	10	1	\$57.28	1	\$58.70	\$115.98
016-330-12	1153	11	1	\$57.28	1	\$58.70	\$115.98
016-330-13	1154	11	1	\$57.28	1	\$58.70	\$115.98
016-330-14	1155	11	1	\$57.28	1	\$58.70	\$115.98
017-181-01	1156	3	0	\$0.00	0	\$0.00	\$0.00
017-181-08	1157	3	0	\$0.00	0	\$0.00	\$0.00
017-181-09	1158	3	1	\$57.28	1	\$58.70	\$115.98
017-181-10	1159	3	1	\$57.28	1	\$58.70	\$115.98
017-181-11	1160	3	1	\$57.28	1	\$58.70	\$115.98
017-181-12	1161	3	1	\$57.28	1	\$58.70	\$115.98
017-181-16	1162	3	1	\$57.28	1	\$58.70	\$115.98
017-181-34	1163	3	1	\$57.28	0	\$0.00	\$57.28
017-181-35	1164	3	1	\$57.28	1	\$58.70	\$115.98
017-181-46	1165M	3	1	\$57.28	1	\$58.70	\$115.98
017-181-45	1166M	3	1	\$57.28	1	\$58.70	\$115.98
017-181-40	1168	3	1	\$57.28	1	\$58.70	\$115.98
017-181-41	1169	3	1	\$57.28	1	\$58.70	\$115.98
017-181-42	1170	3	1	\$57.28	1	\$58.70	\$115.98
017-181-44	1172	3	1	\$57.28	1	\$58.70	\$115.98

PART D
METHOD OF APPORTIONMENT OF ASSESSMENT & ALLOWABLE INCREASES

184-010-09	1173	18	0	\$0.00	0	\$0.00	\$0.00
184-010-15	1174	18	2.25	\$128.88	2.25	\$132.08	\$260.96
184-010-16	1175	18	1	\$57.28	1	\$58.70	\$115.98
184-010-49	1176	18	0	\$0.00	0	\$0.00	\$0.00
184-010-50	1177	18	0	\$0.00	0	\$0.00	\$0.00
184-010-51	1178	18	7.51	\$430.20	7.51	\$440.84	\$871.04
184-010-52	1179	18	42	\$2,405.78	42	\$2,465.40	\$4,871.18
184-010-53	1180	18	0	\$0.00	0	\$0.00	\$0.00
184-020-03	1181	19	0	\$0.00	0	\$0.00	\$0.00
184-020-04	1182	20	0	\$0.00	0	\$0.00	\$0.00
184-020-05	1183	19	0	\$0.00	0	\$0.00	\$0.00
184-020-06	1184	21	1	\$57.28	1	\$58.70	\$115.98
184-020-07	1185	19	1	\$57.28	1	\$58.70	\$115.98
184-030-01	1186	19	1	\$57.28	1	\$58.70	\$115.98
184-030-04	1187	19	1	\$57.28	0	\$0.00	\$57.28
184-030-05	1188	19	0	\$0.00	0	\$0.00	\$0.00
184-030-16	1189	19	0	\$0.00	0	\$0.00	\$0.00
184-030-17	1190	18	0	\$0.00	0	\$0.00	\$0.00
184-041-01	1191	21	1	\$57.28	1	\$58.70	\$115.98
184-041-02	1192	21	1	\$57.28	1	\$58.70	\$115.98
184-041-03	1193	21	1	\$57.28	1	\$58.70	\$115.98
184-041-04	1194	21	1	\$57.28	0	\$0.00	\$57.28
184-041-05	1195	21	1	\$57.28	1	\$58.70	\$115.98
184-041-06	1196	21	1	\$57.28	1	\$58.70	\$115.98
184-041-07	1197	21	1	\$57.28	0	\$0.00	\$57.28
184-041-08	1198	21	1	\$57.28	1	\$58.70	\$115.98
184-041-09	1199	21	1	\$57.28	1	\$58.70	\$115.98
184-041-12	1200	21	1	\$57.28	1	\$58.70	\$115.98
184-041-13	1201	21	1	\$57.28	1	\$58.70	\$115.98
184-041-14	1202	21	1	\$57.28	1	\$58.70	\$115.98
184-041-15	1203	21	1	\$57.28	1	\$58.70	\$115.98
184-041-16	1204	21	1	\$57.28	1	\$58.70	\$115.98
184-041-17	1205	16	1	\$57.28	1	\$58.70	\$115.98
184-041-18	1206	16	1	\$57.28	1	\$58.70	\$115.98
184-041-20	1207	21	1	\$57.28	1	\$58.70	\$115.98
184-041-21	1208	21	1	\$57.28	1	\$58.70	\$115.98
184-042-01	1209	21	1	\$57.28	0	\$0.00	\$57.28
184-042-02	1210	21	0	\$0.00	0	\$0.00	\$0.00
184-042-03	1211	21	0	\$0.00	0	\$0.00	\$0.00
184-042-04	1212	21	0	\$0.00	0	\$0.00	\$0.00
184-042-05	1213	16	0	\$0.00	0	\$0.00	\$0.00
184-043-01	1214	21	1	\$57.28	0	\$0.00	\$57.28
184-043-02	1215	21	1	\$57.28	1	\$58.70	\$115.98
184-043-03	1216	21	1	\$57.28	1	\$58.70	\$115.98

PART D
METHOD OF APPORTIONMENT OF ASSESSMENT & ALLOWABLE INCREASES

184-043-04	1217	21	1	\$57.28	1	\$58.70	\$115.98
184-043-05	1218	21	0	\$0.00	0	\$0.00	\$0.00
184-043-18	1219M	#N/A	1	\$57.28	1	\$58.70	\$115.98
184-043-07	1220	21	1	\$57.28	1	\$58.70	\$115.98
184-043-08	1221	21	1	\$57.28	1	\$58.70	\$115.98
184-043-09	1222	21	1	\$57.28	1	\$58.70	\$115.98
184-043-10	1223	21	1	\$57.28	0	\$0.00	\$57.28
184-043-11	1224	21	1	\$57.28	1	\$58.70	\$115.98
184-043-12	1225	21	1	\$57.28	1	\$58.70	\$115.98
184-043-13	1226	21	1	\$57.28	1	\$58.70	\$115.98
184-043-16	1228	21	1	\$57.28	1	\$58.70	\$115.98
184-043-17	1229	21	0	\$0.00	0	\$0.00	\$0.00
184-051-01	1230	21	1	\$57.28	1	\$58.70	\$115.98
184-051-02	1231	21	1	\$57.28	1	\$58.70	\$115.98
184-051-03	1232	21	1	\$57.28	1	\$58.70	\$115.98
184-051-04	1233	21	1	\$57.28	0	\$0.00	\$57.28
184-051-05	1234	21	1	\$57.28	1	\$58.70	\$115.98
184-051-06	1235	21	1	\$57.28	1	\$58.70	\$115.98
184-051-07	1236	21	1	\$57.28	1	\$58.70	\$115.98
184-052-01	1237	21	1	\$57.28	1	\$58.70	\$115.98
184-052-02	1238	21	1	\$57.28	1	\$58.70	\$115.98
184-052-03	1239	21	1	\$57.28	0	\$0.00	\$57.28
184-052-04	1240	21	1	\$57.28	1	\$58.70	\$115.98
184-052-05	1241	21	1	\$57.28	1	\$58.70	\$115.98
184-052-06	1242	21	1	\$57.28	1	\$58.70	\$115.98
184-052-07	1243	21	1	\$57.28	1	\$58.70	\$115.98
184-121-01	1244	20	1	\$57.28	1	\$58.70	\$115.98
184-121-02	1245	20	1	\$57.28	1	\$58.70	\$115.98
184-121-03	1246	23	1	\$57.28	1	\$58.70	\$115.98
184-121-04	1247	23	1	\$57.28	1	\$58.70	\$115.98
184-121-05	1248	23	1	\$57.28	1	\$58.70	\$115.98
184-121-06	1249	23	1	\$57.28	1	\$58.70	\$115.98
184-121-07	1250	23	1	\$57.28	1	\$58.70	\$115.98
184-131-01	1251	20	1	\$57.28	1	\$58.70	\$115.98
184-131-02	1252	20	1	\$57.28	1	\$58.70	\$115.98
184-131-03	1253	20	1	\$57.28	1	\$58.70	\$115.98
184-131-04	1254	20	1	\$57.28	1	\$58.70	\$115.98
184-131-05	1255	20	1	\$57.28	1	\$58.70	\$115.98
184-131-06	1256	20	1	\$57.28	1	\$58.70	\$115.98
184-131-07	1257	20	1	\$57.28	1	\$58.70	\$115.98
184-131-08	1258	20	1	\$57.28	1	\$58.70	\$115.98
184-131-09	1259	20	0	\$0.00	0	\$0.00	\$0.00
184-132-01	1260	20	0	\$0.00	0	\$0.00	\$0.00
184-132-02	1261	20	0	\$0.00	0	\$0.00	\$0.00

PART D
METHOD OF APPORTIONMENT OF ASSESSMENT & ALLOWABLE INCREASES

184-132-05	1262	20	0	\$0.00	0	\$0.00	\$0.00
184-132-06	1263	20	0	\$0.00	0	\$0.00	\$0.00
184-132-09	1264	20	1	\$57.28	1	\$58.70	\$115.98
184-132-10	1265	20	1	\$57.28	1	\$58.70	\$115.98
184-132-11	1266	20	1	\$57.28	1	\$58.70	\$115.98
184-132-12	1267	20	1	\$57.28	1	\$58.70	\$115.98
184-132-13	1268	20	1	\$57.28	1	\$58.70	\$115.98
184-132-14	1269	20	1	\$57.28	1	\$58.70	\$115.98
184-132-15	1270	20	1	\$57.28	1	\$58.70	\$115.98
184-132-16	1271	20	1	\$57.28	1	\$58.70	\$115.98
184-132-17	1272	20	1	\$57.28	1	\$58.70	\$115.98
184-132-18	1273	20	1	\$57.28	1	\$58.70	\$115.98
184-132-19	1274	20	1	\$57.28	1	\$58.70	\$115.98
184-132-20	1275	20	1	\$57.28	1	\$58.70	\$115.98
184-132-21	1276	20	1	\$57.28	1	\$58.70	\$115.98
184-132-22	1277	20	1	\$57.28	1	\$58.70	\$115.98
184-132-23	1278	20	1	\$57.28	1	\$58.70	\$115.98
184-132-24	1279	20	1	\$57.28	1	\$58.70	\$115.98
184-132-25	1280	20	1	\$57.28	1	\$58.70	\$115.98
184-132-26	1281	20	1	\$57.28	1	\$58.70	\$115.98
184-132-27	1282	20	1	\$57.28	1	\$58.70	\$115.98
184-132-28	1283	20	1	\$57.28	1	\$58.70	\$115.98
184-133-01	1284	20	1	\$57.28	1	\$58.70	\$115.98
184-133-02	1285	20	1	\$57.28	1	\$58.70	\$115.98
184-133-03	1286	20	1	\$57.28	0	\$0.00	\$57.28
184-133-04	1287	20	0	\$0.00	0	\$0.00	\$0.00
184-133-05	1288	20	1	\$57.28	1	\$58.70	\$115.98
184-133-06	1289	20	1	\$57.28	1	\$58.70	\$115.98
184-141-01	1290	23	1	\$57.28	1	\$58.70	\$115.98
184-141-02	1291	23	1	\$57.28	0	\$0.00	\$57.28
184-141-03	1292	23	1	\$57.28	1	\$58.70	\$115.98
184-141-04	1293	23	1	\$57.28	1	\$58.70	\$115.98
184-141-05	1294	23	1	\$57.28	1	\$58.70	\$115.98
184-141-06	1295	23	1	\$57.28	1	\$58.70	\$115.98
184-141-07	1296	23	1	\$57.28	1	\$58.70	\$115.98
184-141-08	1297	20	1	\$57.28	1	\$58.70	\$115.98
184-141-09	1298	20	1	\$57.28	1	\$58.70	\$115.98
184-142-01	1299	23	1	\$57.28	1	\$58.70	\$115.98
184-142-02	1300	23	1	\$57.28	1	\$58.70	\$115.98
184-142-03	1301	23	1	\$57.28	1	\$58.70	\$115.98
184-142-04	1302	23	1	\$57.28	1	\$58.70	\$115.98
184-142-05	1303	23	1	\$57.28	1	\$58.70	\$115.98
184-142-06	1304	23	1	\$57.28	0	\$0.00	\$57.28
184-142-07	1305	23	1	\$57.28	1	\$58.70	\$115.98

PART D
METHOD OF APPORTIONMENT OF ASSESSMENT & ALLOWABLE INCREASES

184-142-08	1306	23	1	\$57.28	1	\$58.70	\$115.98
184-142-09	1307	23	1	\$57.28	1	\$58.70	\$115.98
184-142-10	1308	23	1	\$57.28	1	\$58.70	\$115.98
184-142-11	1309	23	1	\$57.28	1	\$58.70	\$115.98
184-142-12	1310	23	1	\$57.28	1	\$58.70	\$115.98
184-142-13	1311	23	1	\$57.28	1	\$58.70	\$115.98
184-142-14	1312	23	1	\$57.28	1	\$58.70	\$115.98
184-142-15	1313	23	1	\$57.28	1	\$58.70	\$115.98
184-142-16	1314	23	1	\$57.28	1	\$58.70	\$115.98
184-142-17	1315	23	1	\$57.28	1	\$58.70	\$115.98
184-142-18	1316	23	1	\$57.28	1	\$58.70	\$115.98
184-142-19	1317	23	1	\$57.28	1	\$58.70	\$115.98
184-142-20	1318	23	1	\$57.28	1	\$58.70	\$115.98
184-142-21	1319	20	1	\$57.28	1	\$58.70	\$115.98
184-142-22	1320	23	1	\$57.28	1	\$58.70	\$115.98
184-142-23	1321	23	1	\$57.28	1	\$58.70	\$115.98
184-142-24	1322	23	1	\$57.28	1	\$58.70	\$115.98
184-142-25	1323	23	1	\$57.28	1	\$58.70	\$115.98
184-142-26	1324	23	1	\$57.28	1	\$58.70	\$115.98
184-142-27	1325	23	1	\$57.28	1	\$58.70	\$115.98
184-142-28	1326	23	1	\$57.28	1	\$58.70	\$115.98
184-142-29	1327	23	1	\$57.28	0	\$0.00	\$57.28
184-142-30	1328	23	1	\$57.28	1	\$58.70	\$115.98
184-142-31	1329	23	1	\$57.28	1	\$58.70	\$115.98
184-142-32	1330	23	1	\$57.28	1	\$58.70	\$115.98
184-142-33	1331	23	1	\$57.28	1	\$58.70	\$115.98
184-143-01	1332	23	0	\$0.00	0	\$0.00	\$0.00
184-143-02	1333	23	1	\$57.28	1	\$58.70	\$115.98
184-143-03	1334	23	1	\$57.28	1	\$58.70	\$115.98
184-143-04	1335	23	1	\$57.28	1	\$58.70	\$115.98
184-143-07	1336M	#N/A	1	\$57.28	1	\$58.70	\$115.98
184-144-01	1338	23	1	\$57.28	1	\$58.70	\$115.98
184-144-03	1339	23	1	\$57.28	1	\$58.70	\$115.98
184-144-04	1340	23	1	\$57.28	1	\$58.70	\$115.98
184-144-12	1341M	23	1	\$57.28	1	\$58.70	\$115.98
184-144-06	1342	23	1	\$57.28	1	\$58.70	\$115.98
184-144-07	1343	23	0	\$0.00	0	\$0.00	\$0.00
184-144-10	1345	23	0	\$0.00	0	\$0.00	\$0.00
184-144-11	1346	23	1	\$57.28	1	\$58.70	\$115.98
184-151-01	1347	23	1	\$57.28	1	\$58.70	\$115.98
184-151-02	1348	23	1	\$57.28	1	\$58.70	\$115.98
184-151-03	1349	23	1	\$57.28	1	\$58.70	\$115.98
184-151-04	1350	23	1	\$57.28	1	\$58.70	\$115.98
184-151-05	1351	23	1	\$57.28	1	\$58.70	\$115.98

PART D
METHOD OF APPORTIONMENT OF ASSESSMENT & ALLOWABLE INCREASES

184-151-06	1352	23	1	\$57.28	0	\$0.00	\$57.28
184-151-07	1353	23	1	\$57.28	1	\$58.70	\$115.98
184-151-08	1354	21	1	\$57.28	1	\$58.70	\$115.98
184-151-09	1355	21	1	\$57.28	1	\$58.70	\$115.98
184-151-10	1356	21	1	\$57.28	0	\$0.00	\$57.28
184-151-11	1357	21	1	\$57.28	1	\$58.70	\$115.98
184-151-12	1358	21	1	\$57.28	1	\$58.70	\$115.98
184-151-13	1359	21	1	\$57.28	1	\$58.70	\$115.98
184-151-14	1360	21	1	\$57.28	1	\$58.70	\$115.98
184-151-15	1361	21	1	\$57.28	1	\$58.70	\$115.98
184-151-16	1362	21	1	\$57.28	1	\$58.70	\$115.98
184-151-17	1363	21	1	\$57.28	1	\$58.70	\$115.98
184-151-18	1364	21	1	\$57.28	1	\$58.70	\$115.98
184-151-19	1365	21	1	\$57.28	1	\$58.70	\$115.98
184-151-22	1366	21	1	\$57.28	1	\$58.70	\$115.98
184-151-23	1367	21	1	\$57.28	1	\$58.70	\$115.98
184-151-24	1368	21	1	\$57.28	1	\$58.70	\$115.98
184-151-26	1369	21	1	\$57.28	1	\$58.70	\$115.98
184-151-27	1370	21	1	\$57.28	1	\$58.70	\$115.98
184-152-01	1371	21	1	\$57.28	0	\$0.00	\$57.28
184-152-02	1372	21	1	\$57.28	1	\$58.70	\$115.98
184-152-03	1373	21	1	\$57.28	1	\$58.70	\$115.98
184-152-04	1374	21	1	\$57.28	0	\$0.00	\$57.28
184-152-05	1375	21	1	\$57.28	0	\$0.00	\$57.28
184-152-06	1376	21	1	\$57.28	0	\$0.00	\$57.28
184-152-07	1377	21	1	\$57.28	1	\$58.70	\$115.98
184-152-08	1378	21	1	\$57.28	1	\$58.70	\$115.98
184-152-09	1379	21	1	\$57.28	1	\$58.70	\$115.98
184-152-10	1380	21	1	\$57.28	0	\$0.00	\$57.28
184-152-11	1381	21	1	\$57.28	1	\$58.70	\$115.98
184-152-13	1382	21	1	\$57.28	1	\$58.70	\$115.98
184-152-15	1383	21	1	\$57.28	1	\$58.70	\$115.98
184-152-16	1384	23	1	\$57.28	0	\$0.00	\$57.28
184-152-38	1385M	#N/A	1	\$57.28	1	\$58.70	\$115.98
184-152-37	1386M	#N/A	1	\$57.28	1	\$58.70	\$115.98
184-152-21	1387	23	1	\$57.28	1	\$58.70	\$115.98
184-152-22	1388	23	1	\$57.28	1	\$58.70	\$115.98
184-152-23	1389	23	0	\$0.00	0	\$0.00	\$0.00
184-152-24	1390	23	0	\$0.00	0	\$0.00	\$0.00
184-152-29	1393	21	0	\$0.00	0	\$0.00	\$0.00
184-152-31	1394	21	0	\$0.00	0	\$0.00	\$0.00
184-152-33	1395	21	1	\$57.28	1	\$58.70	\$115.98
184-152-34	1396	23	1	\$57.28	0	\$0.00	\$57.28
184-152-35	1397	23	1	\$57.28	1	\$58.70	\$115.98

PART D
METHOD OF APPORTIONMENT OF ASSESSMENT & ALLOWABLE INCREASES

184-152-36	1398	21	1	\$57.28	1	\$58.70	\$115.98
184-161-01	1399	21	1	\$57.28	1	\$58.70	\$115.98
184-161-02	1400	21	1	\$57.28	1	\$58.70	\$115.98
184-161-03	1401	21	1	\$57.28	1	\$58.70	\$115.98
184-161-04	1402	21	1	\$57.28	1	\$58.70	\$115.98
184-161-05	1403	21	1	\$57.28	0	\$0.00	\$57.28
184-161-06	1404	21	1	\$57.28	1	\$58.70	\$115.98
184-161-07	1405	21	1	\$57.28	1	\$58.70	\$115.98
184-161-08	1406	21	1	\$57.28	1	\$58.70	\$115.98
184-161-09	1407	21	1	\$57.28	1	\$58.70	\$115.98
184-161-10	1408	21	1	\$57.28	1	\$58.70	\$115.98
184-161-11	1409	21	1	\$57.28	1	\$58.70	\$115.98
184-161-12	1410	21	1	\$57.28	1	\$58.70	\$115.98
184-162-01	1411	21	1	\$57.28	1	\$58.70	\$115.98
184-162-02	1412	21	1	\$57.28	1	\$58.70	\$115.98
184-162-03	1413	21	1	\$57.28	1	\$58.70	\$115.98
184-162-04	1414	21	1	\$57.28	1	\$58.70	\$115.98
184-162-05	1415	21	1	\$57.28	0	\$0.00	\$57.28
184-162-06	1416	21	1	\$57.28	1	\$58.70	\$115.98
184-162-07	1417	21	1	\$57.28	1	\$58.70	\$115.98
184-162-08	1418	21	1	\$57.28	1	\$58.70	\$115.98
184-162-09	1419	21	1	\$57.28	1	\$58.70	\$115.98
184-162-10	1420	21	1	\$57.28	1	\$58.70	\$115.98
184-162-11	1421	21	1	\$57.28	1	\$58.70	\$115.98
184-162-12	1422	21	1	\$57.28	1	\$58.70	\$115.98
184-162-13	1423	21	1	\$57.28	1	\$58.70	\$115.98
184-162-14	1424	21	1	\$57.28	1	\$58.70	\$115.98
184-162-15	1425	21	1	\$57.28	1	\$58.70	\$115.98
184-162-16	1426	21	1	\$57.28	1	\$58.70	\$115.98
184-162-17	1427	21	1	\$57.28	1	\$58.70	\$115.98
184-162-18	1428	21	1	\$57.28	1	\$58.70	\$115.98
184-162-19	1429	21	1	\$57.28	1	\$58.70	\$115.98
184-162-20	1430	21	1	\$57.28	1	\$58.70	\$115.98
184-162-21	1431	21	1	\$57.28	1	\$58.70	\$115.98
184-163-01	1432	21	1	\$57.28	1	\$58.70	\$115.98
184-163-02	1433	21	1	\$57.28	1	\$58.70	\$115.98
184-163-03	1434	21	1	\$57.28	0	\$0.00	\$57.28
184-163-04	1435	21	1	\$57.28	1	\$58.70	\$115.98
184-163-05	1436	21	1	\$57.28	1	\$58.70	\$115.98
184-163-06	1437	21	1	\$57.28	1	\$58.70	\$115.98
184-163-07	1438	21	1	\$57.28	1	\$58.70	\$115.98
184-163-08	1439	21	1	\$57.28	1	\$58.70	\$115.98
184-163-09	1440	21	1	\$57.28	1	\$58.70	\$115.98
184-163-10	1441	21	1	\$57.28	1	\$58.70	\$115.98

PART D
METHOD OF APPORTIONMENT OF ASSESSMENT & ALLOWABLE INCREASES

184-163-11	1442	21	1	\$57.28	1	\$58.70	\$115.98
184-163-12	1443	21	1	\$57.28	1	\$58.70	\$115.98
184-163-13	1444	21	1	\$57.28	1	\$58.70	\$115.98
184-163-14	1445	21	1	\$57.28	1	\$58.70	\$115.98
184-164-02	1446	21	1	\$57.28	1	\$58.70	\$115.98
184-164-03	1447	21	1	\$57.28	1	\$58.70	\$115.98
184-164-04	1448	21	1	\$57.28	1	\$58.70	\$115.98
184-164-10	1449	21	1	\$57.28	1	\$58.70	\$115.98
184-164-11	1450	21	0	\$0.00	0	\$0.00	\$0.00
184-171-01	1451	23	1	\$57.28	1	\$58.70	\$115.98
184-171-02	1452	23	1	\$57.28	1	\$58.70	\$115.98
184-171-03	1453	23	1	\$57.28	1	\$58.70	\$115.98
184-171-04	1454	23	1	\$57.28	1	\$58.70	\$115.98
184-171-05	1455	23	1	\$57.28	1	\$58.70	\$115.98
184-171-06	1456	23	1	\$57.28	1	\$58.70	\$115.98
184-171-07	1457	23	1	\$57.28	1	\$58.70	\$115.98
184-171-08	1458	23	1	\$57.28	1	\$58.70	\$115.98
184-171-09	1459	23	1	\$57.28	1	\$58.70	\$115.98
184-171-10	1460	23	0	\$0.00	0	\$0.00	\$0.00
184-171-11	1461	23	1	\$57.28	1	\$58.70	\$115.98
184-171-12	1462	23	1	\$57.28	1	\$58.70	\$115.98
184-171-13	1463	23	1	\$57.28	1	\$58.70	\$115.98
184-171-14	1464	23	1	\$57.28	1	\$58.70	\$115.98
184-171-15	1465	23	1	\$57.28	1	\$58.70	\$115.98
184-171-16	1466	23	1	\$57.28	1	\$58.70	\$115.98
184-171-17	1467	21	1	\$57.28	1	\$58.70	\$115.98
184-171-18	1468	21	1	\$57.28	1	\$58.70	\$115.98
184-172-01	1469	21	1	\$57.28	1	\$58.70	\$115.98
184-172-02	1470	21	1	\$57.28	0	\$0.00	\$57.28
184-172-03	1471	21	1	\$57.28	1	\$58.70	\$115.98
184-172-04	1472	21	1	\$57.28	1	\$58.70	\$115.98
184-172-05	1473	21	1	\$57.28	1	\$58.70	\$115.98
184-172-06	1474	21	1	\$57.28	1	\$58.70	\$115.98
184-172-07	1475	21	1	\$57.28	0	\$0.00	\$57.28
184-172-08	1476	21	1	\$57.28	1	\$58.70	\$115.98
184-172-09	1477	21	1	\$57.28	1	\$58.70	\$115.98
184-172-10	1478	21	1	\$57.28	1	\$58.70	\$115.98
184-172-11	1479	21	1	\$57.28	1	\$58.70	\$115.98
184-172-12	1480	21	1	\$57.28	1	\$58.70	\$115.98
184-172-13	1481	21	1	\$57.28	1	\$58.70	\$115.98
184-172-14	1482	21	1	\$57.28	1	\$58.70	\$115.98
184-172-15	1483	21	1	\$57.28	1	\$58.70	\$115.98
184-172-16	1484	21	1	\$57.28	1	\$58.70	\$115.98
184-172-17	1485	21	1	\$57.28	1	\$58.70	\$115.98

PART D
METHOD OF APPORTIONMENT OF ASSESSMENT & ALLOWABLE INCREASES

184-172-18	1486	21	1	\$57.28	1	\$58.70	\$115.98
184-172-19	1487	21	1	\$57.28	1	\$58.70	\$115.98
184-172-22	1488	23	1	\$57.28	1	\$58.70	\$115.98
184-172-23	1489	23	1	\$57.28	1	\$58.70	\$115.98
184-172-24	1490	23	1	\$57.28	1	\$58.70	\$115.98
184-172-25	1491	23	1	\$57.28	1	\$58.70	\$115.98
184-172-26	1492	23	1	\$57.28	1	\$58.70	\$115.98
184-172-27	1493	23	1	\$57.28	1	\$58.70	\$115.98
184-172-28	1494	23	1	\$57.28	1	\$58.70	\$115.98
184-172-29	1495	23	1	\$57.28	0	\$0.00	\$57.28
184-172-30	1496	23	1	\$57.28	1	\$58.70	\$115.98
184-172-31	1497	23	1	\$57.28	1	\$58.70	\$115.98
184-172-32	1498	23	1	\$57.28	1	\$58.70	\$115.98
184-172-33	1499	23	1	\$57.28	1	\$58.70	\$115.98
184-172-34	1500	23	1	\$57.28	1	\$58.70	\$115.98
184-172-35	1501	23	1	\$57.28	1	\$58.70	\$115.98
184-180-01	1502	20	1	\$57.28	1	\$58.70	\$115.98
184-180-02	1503	20	1	\$57.28	1	\$58.70	\$115.98
184-180-03	1504	20	1	\$57.28	1	\$58.70	\$115.98
184-180-04	1505	20	1	\$57.28	1	\$58.70	\$115.98
184-180-05	1506	20	1	\$57.28	1	\$58.70	\$115.98
184-180-06	1507	20	1	\$57.28	1	\$58.70	\$115.98
184-180-07	1508	20	1	\$57.28	1	\$58.70	\$115.98
184-180-08	1509	20	1	\$57.28	1	\$58.70	\$115.98
184-180-09	1510	20	1	\$57.28	0	\$0.00	\$57.28
184-180-10	1511	20	1	\$57.28	1	\$58.70	\$115.98
184-180-11	1512	20	1	\$57.28	1	\$58.70	\$115.98
184-180-12	1513	20	1	\$57.28	1	\$58.70	\$115.98
184-180-13	1514	20	1	\$57.28	1	\$58.70	\$115.98
184-180-14	1515	20	1	\$57.28	1	\$58.70	\$115.98
184-190-01	1516	20	1	\$57.28	1	\$58.70	\$115.98
184-190-02	1517	20	1	\$57.28	1	\$58.70	\$115.98
184-190-03	1518	20	1	\$57.28	0	\$0.00	\$57.28
184-190-04	1519	20	1	\$57.28	1	\$58.70	\$115.98
184-190-05	1520	20	1	\$57.28	1	\$58.70	\$115.98
184-190-06	1521	20	1	\$57.28	1	\$58.70	\$115.98
184-190-07	1522	20	1	\$57.28	0	\$0.00	\$57.28
184-190-08	1523	20	1	\$57.28	1	\$58.70	\$115.98
184-190-09	1524	20	1	\$57.28	1	\$58.70	\$115.98
184-190-10	1525	20	1	\$57.28	1	\$58.70	\$115.98
184-190-11	1526	20	1	\$57.28	1	\$58.70	\$115.98
184-190-12	1527	20	1	\$57.28	1	\$58.70	\$115.98
184-190-13	1528	20	1	\$57.28	1	\$58.70	\$115.98
184-190-14	1529	20	1	\$57.28	1	\$58.70	\$115.98

PART D
METHOD OF APPORTIONMENT OF ASSESSMENT & ALLOWABLE INCREASES

184-190-15	1530	20	1	\$57.28	1	\$58.70	\$115.98
184-190-16	1531	20	1	\$57.28	1	\$58.70	\$115.98
184-200-01	1532	20	1	\$57.28	1	\$58.70	\$115.98
184-200-02	1533	20	1	\$57.28	1	\$58.70	\$115.98
184-200-03	1534	20	1	\$57.28	1	\$58.70	\$115.98
184-200-04	1535	20	1	\$57.28	1	\$58.70	\$115.98
184-200-05	1536	20	1	\$57.28	1	\$58.70	\$115.98
184-200-06	1537	20	1	\$57.28	1	\$58.70	\$115.98
184-200-07	1538	20	1	\$57.28	1	\$58.70	\$115.98
184-200-08	1539	20	1	\$57.28	1	\$58.70	\$115.98
184-200-09	1540	20	1	\$57.28	0	\$0.00	\$57.28
184-200-10	1541	20	1	\$57.28	1	\$58.70	\$115.98
184-200-11	1542	20	1	\$57.28	0	\$0.00	\$57.28
184-200-12	1543	20	1	\$57.28	1	\$58.70	\$115.98
184-200-13	1544	20	1	\$57.28	1	\$58.70	\$115.98
184-200-14	1545	20	1	\$57.28	1	\$58.70	\$115.98
184-200-15	1546	20	1	\$57.28	1	\$58.70	\$115.98
184-200-16	1547	20	1	\$57.28	0	\$0.00	\$57.28
184-200-17	1548	20	1	\$57.28	1	\$58.70	\$115.98
184-200-18	1549	20	1	\$57.28	1	\$58.70	\$115.98
184-200-19	1550	20	1	\$57.28	1	\$58.70	\$115.98
184-200-20	1551	20	1	\$57.28	1	\$58.70	\$115.98
184-200-21	1552	20	1	\$57.28	1	\$58.70	\$115.98
184-200-22	1553	20	1	\$57.28	1	\$58.70	\$115.98
184-200-23	1554	20	1	\$57.28	1	\$58.70	\$115.98
184-200-24	1555	20	1	\$57.28	1	\$58.70	\$115.98
184-200-25	1556	20	1	\$57.28	1	\$58.70	\$115.98
184-200-26	1557	20	1	\$57.28	1	\$58.70	\$115.98
184-200-27	1558	20	1	\$57.28	1	\$58.70	\$115.98
184-200-28	1559	20	1	\$57.28	1	\$58.70	\$115.98
184-200-29	1560	20	1	\$57.28	1	\$58.70	\$115.98
184-200-30	1561	20	1	\$57.28	1	\$58.70	\$115.98
184-200-31	1562	20	0	\$0.00	0	\$0.00	\$0.00
184-210-01	1563	19	20.5	\$1,174.26	0	\$0.00	\$1,174.26
184-220-01	1564	20	1	\$57.28	1	\$58.70	\$115.98
184-220-02	1565	20	1	\$57.28	1	\$58.70	\$115.98
184-220-03	1566	20	1	\$57.28	1	\$58.70	\$115.98
184-220-04	1567	20	1	\$57.28	1	\$58.70	\$115.98
184-220-05	1568	20	1	\$57.28	1	\$58.70	\$115.98
184-220-06	1569	20	1	\$57.28	1	\$58.70	\$115.98
184-220-07	1570	20	1	\$57.28	1	\$58.70	\$115.98
184-220-08	1571	20	1	\$57.28	1	\$58.70	\$115.98
184-220-09	1572	20	1	\$57.28	1	\$58.70	\$115.98
184-220-10	1573	20	1	\$57.28	1	\$58.70	\$115.98

PART D
METHOD OF APPORTIONMENT OF ASSESSMENT & ALLOWABLE INCREASES

184-220-11	1574	20	1	\$57.28	1	\$58.70	\$115.98
184-220-12	1575	20	1	\$57.28	1	\$58.70	\$115.98
184-220-13	1576	20	1	\$57.28	1	\$58.70	\$115.98
184-220-14	1577	20	1	\$57.28	1	\$58.70	\$115.98
184-220-15	1578	20	1	\$57.28	0	\$0.00	\$57.28
184-220-16	1579	20	1	\$57.28	1	\$58.70	\$115.98
184-220-17	1580	20	1	\$57.28	1	\$58.70	\$115.98
184-220-18	1581	20	1	\$57.28	1	\$58.70	\$115.98
184-220-19	1582	20	1	\$57.28	1	\$58.70	\$115.98
184-220-20	1583	20	1	\$57.28	1	\$58.70	\$115.98
184-220-21	1584	20	1	\$57.28	1	\$58.70	\$115.98
184-220-22	1585	20	1	\$57.28	1	\$58.70	\$115.98
184-220-23	1586	20	1	\$57.28	1	\$58.70	\$115.98
184-220-24	1587	20	1	\$57.28	1	\$58.70	\$115.98
184-220-25	1588	20	1	\$57.28	1	\$58.70	\$115.98
184-220-26	1589	20	1	\$57.28	1	\$58.70	\$115.98
184-220-27	1590	20	1	\$57.28	1	\$58.70	\$115.98
184-220-28	1591	20	1	\$57.28	1	\$58.70	\$115.98
184-220-29	1592	20	1	\$57.28	1	\$58.70	\$115.98
184-220-30	1593	20	1	\$57.28	1	\$58.70	\$115.98
184-220-31	1594	20	1	\$57.28	1	\$58.70	\$115.98
184-220-32	1595	20	1	\$57.28	0	\$0.00	\$57.28
184-220-33	1596	20	1	\$57.28	1	\$58.70	\$115.98
184-220-34	1597	20	1	\$57.28	1	\$58.70	\$115.98
184-220-35	1598	20	1	\$57.28	1	\$58.70	\$115.98
184-220-36	1599	20	1	\$57.28	1	\$58.70	\$115.98
184-220-37	1600	20	1	\$57.28	1	\$58.70	\$115.98
184-220-38	1601	20	1	\$57.28	1	\$58.70	\$115.98
184-220-39	1602	20	1	\$57.28	1	\$58.70	\$115.98
184-220-40	1603	20	1	\$57.28	1	\$58.70	\$115.98
184-220-41	1604	20	1	\$57.28	1	\$58.70	\$115.98
184-220-42	1605	20	1	\$57.28	0	\$0.00	\$57.28
184-220-43	1606	20	1	\$57.28	1	\$58.70	\$115.98
184-220-44	1607	20	1	\$57.28	1	\$58.70	\$115.98
184-220-45	1608	20	1	\$57.28	1	\$58.70	\$115.98
184-220-46	1609	20	1	\$57.28	1	\$58.70	\$115.98
184-220-47	1610	20	1	\$57.28	1	\$58.70	\$115.98
184-220-48	1611	20	1	\$57.28	0	\$0.00	\$57.28
184-220-49	1612	20	1	\$57.28	1	\$58.70	\$115.98
184-220-50	1613	20	1	\$57.28	1	\$58.70	\$115.98
184-220-51	1614	20	1	\$57.28	1	\$58.70	\$115.98
184-220-52	1615	20	1	\$57.28	1	\$58.70	\$115.98
184-230-01	1616	19	1	\$57.28	1	\$58.70	\$115.98
184-230-02	1617	19	1	\$57.28	1	\$58.70	\$115.98

PART D
METHOD OF APPORTIONMENT OF ASSESSMENT & ALLOWABLE INCREASES

184-230-03	1618	19	1	\$57.28	1	\$58.70	\$115.98
184-230-04	1619	19	1	\$57.28	1	\$58.70	\$115.98
184-230-05	1620	19	1	\$57.28	1	\$58.70	\$115.98
184-230-06	1621	19	1	\$57.28	1	\$58.70	\$115.98
184-230-07	1622	19	1	\$57.28	1	\$58.70	\$115.98
184-230-08	1623	19	1	\$57.28	1	\$58.70	\$115.98
184-230-09	1624	19	1	\$57.28	1	\$58.70	\$115.98
184-230-10	1625	19	1	\$57.28	1	\$58.70	\$115.98
184-230-11	1626	19	1	\$57.28	1	\$58.70	\$115.98
184-230-12	1627	19	1	\$57.28	1	\$58.70	\$115.98
184-230-13	1628	19	1	\$57.28	1	\$58.70	\$115.98
184-230-14	1629	19	1	\$57.28	1	\$58.70	\$115.98
184-230-15	1630	19	1	\$57.28	0	\$0.00	\$57.28
184-230-16	1631	19	0	\$0.00	0	\$0.00	\$0.00
184-230-17	1632	19	0	\$0.00	0	\$0.00	\$0.00
184-230-18	1633	19	0	\$0.00	0	\$0.00	\$0.00
184-240-02	1634	19	0	\$0.00	0	\$0.00	\$0.00
184-240-03	1635	19	1	\$57.28	1	\$58.70	\$115.98
184-240-04	1636	19	1	\$57.28	1	\$58.70	\$115.98
184-240-05	1637	19	1	\$57.28	1	\$58.70	\$115.98
184-240-06	1638	19	1	\$57.28	0	\$0.00	\$57.28
184-240-07	1639	19	1	\$57.28	1	\$58.70	\$115.98
184-240-08	1640	19	1	\$57.28	1	\$58.70	\$115.98
184-240-09	1641	19	1	\$57.28	1	\$58.70	\$115.98
184-240-10	1642	19	1	\$57.28	1	\$58.70	\$115.98
184-240-11	1643	19	1	\$57.28	1	\$58.70	\$115.98
184-240-12	1644	19	1	\$57.28	1	\$58.70	\$115.98
184-240-14	1645	19	0	\$0.00	0	\$0.00	\$0.00
184-240-15	1646	19	1	\$57.28	1	\$58.70	\$115.98
184-250-01	1647	24	1	\$57.28	1	\$58.70	\$115.98
184-250-02	1648	24	1	\$57.28	1	\$58.70	\$115.98
184-250-03	1649	24	1	\$57.28	1	\$58.70	\$115.98
184-250-04	1650	24	1	\$57.28	1	\$58.70	\$115.98
184-250-05	1651	24	1	\$57.28	1	\$58.70	\$115.98
184-250-06	1652	24	1	\$57.28	1	\$58.70	\$115.98
184-250-07	1653	24	1	\$57.28	1	\$58.70	\$115.98
184-250-08	1654	24	1	\$57.28	1	\$58.70	\$115.98
184-250-09	1655	24	1	\$57.28	0	\$0.00	\$57.28
184-250-10	1656	24	1	\$57.28	0	\$0.00	\$57.28
184-250-11	1657	24	1	\$57.28	1	\$58.70	\$115.98
184-250-12	1658	24	1	\$57.28	1	\$58.70	\$115.98
184-250-13	1659	24	1	\$57.28	1	\$58.70	\$115.98
184-250-14	1660	24	1	\$57.28	1	\$58.70	\$115.98
184-250-15	1661	24	1	\$57.28	1	\$58.70	\$115.98

PART D
METHOD OF APPORTIONMENT OF ASSESSMENT & ALLOWABLE INCREASES

184-250-16	1662	24	1	\$57.28	1	\$58.70	\$115.98
184-250-17	1663	24	1	\$57.28	1	\$58.70	\$115.98
184-250-18	1664	24	1	\$57.28	1	\$58.70	\$115.98
184-250-19	1665	24	1	\$57.28	1	\$58.70	\$115.98
184-250-20	1666	24	1	\$57.28	1	\$58.70	\$115.98
184-250-21	1667	24	1	\$57.28	1	\$58.70	\$115.98
184-250-22	1668	24	1	\$57.28	1	\$58.70	\$115.98
184-250-23	1669	24	1	\$57.28	1	\$58.70	\$115.98
184-250-24	1670	24	1	\$57.28	0	\$0.00	\$57.28
184-250-25	1671	24	1	\$57.28	1	\$58.70	\$115.98
184-250-26	1672	24	1	\$57.28	1	\$58.70	\$115.98
184-250-27	1673	24	1	\$57.28	1	\$58.70	\$115.98
184-250-28	1674	24	1	\$57.28	1	\$58.70	\$115.98
184-250-29	1675	24	1	\$57.28	1	\$58.70	\$115.98
184-250-30	1676	24	1	\$57.28	1	\$58.70	\$115.98
184-250-31	1677	24	1	\$57.28	1	\$58.70	\$115.98
184-250-32	1678	24	1	\$57.28	1	\$58.70	\$115.98
184-250-33	1679	24	1	\$57.28	1	\$58.70	\$115.98
184-250-34	1680	24	1	\$57.28	1	\$58.70	\$115.98
184-250-35	1681	24	1	\$57.28	1	\$58.70	\$115.98
184-250-36	1682	24	1	\$57.28	1	\$58.70	\$115.98
184-250-37	1683	24	1	\$57.28	1	\$58.70	\$115.98
184-250-38	1684	24	1	\$57.28	1	\$58.70	\$115.98
184-250-39	1685	24	1	\$57.28	1	\$58.70	\$115.98
184-250-40	1686	24	1	\$57.28	1	\$58.70	\$115.98
184-250-41	1687	24	1	\$57.28	1	\$58.70	\$115.98
184-250-42	1688	24	1	\$57.28	1	\$58.70	\$115.98
184-250-43	1689	24	1	\$57.28	1	\$58.70	\$115.98
184-250-44	1690	24	1	\$57.28	1	\$58.70	\$115.98
184-250-45	1691	24	1	\$57.28	1	\$58.70	\$115.98
184-250-46	1692	24	1	\$57.28	1	\$58.70	\$115.98
184-250-47	1693	24	1	\$57.28	1	\$58.70	\$115.98
184-250-48	1694	24	1	\$57.28	1	\$58.70	\$115.98
184-250-49	1695	24	1	\$57.28	1	\$58.70	\$115.98
184-250-50	1696	24	1	\$57.28	1	\$58.70	\$115.98
184-250-51	1697	24	1	\$57.28	0	\$0.00	\$57.28
184-250-52	1698	24	1	\$57.28	1	\$58.70	\$115.98
184-250-53	1699	24	1	\$57.28	1	\$58.70	\$115.98
184-250-54	1700	24	1	\$57.28	1	\$58.70	\$115.98
184-250-55	1701	24	1	\$57.28	1	\$58.70	\$115.98
184-250-56	1702	24	1	\$57.28	1	\$58.70	\$115.98
184-250-57	1703	24	1	\$57.28	1	\$58.70	\$115.98
184-250-58	1704	24	1	\$57.28	1	\$58.70	\$115.98
184-250-59	1705	24	1	\$57.28	1	\$58.70	\$115.98

PART D
METHOD OF APPORTIONMENT OF ASSESSMENT & ALLOWABLE INCREASES

184-250-60	1706	24	1	\$57.28	1	\$58.70	\$115.98
184-250-62	1707	19	0	\$0.00	0	\$0.00	\$0.00
184-250-64	1708	19	0	\$0.00	0	\$0.00	\$0.00
184-260-01	1709	21	1.06	\$60.72	1.05	\$61.64	\$122.36
184-260-02	1710	21	1	\$57.28	1	\$58.70	\$115.98
184-260-04	1711	21	1	\$57.28	1	\$58.70	\$115.98
184-260-05	1712	21	1	\$57.28	1	\$58.70	\$115.98
184-260-06	1713	21	1	\$57.28	1	\$58.70	\$115.98
184-260-07	1714	21	1	\$57.28	1	\$58.70	\$115.98
184-260-08	1715	21	1	\$57.28	1	\$58.70	\$115.98
184-260-09	1716	21	0	\$0.00	0	\$0.00	\$0.00
184-260-10	1717	21	1	\$57.28	1	\$58.70	\$115.98
184-260-11	1718	21	1	\$57.28	1	\$58.70	\$115.98
184-260-12	1719	21	0	\$0.00	0	\$0.00	\$0.00
184-260-13	1720	21	1	\$57.28	1	\$58.70	\$115.98
184-260-14	1721	21	1	\$57.28	1	\$58.70	\$115.98
184-260-15	1722	21	1	\$57.28	1	\$58.70	\$115.98
184-260-16	1723	21	1	\$57.28	1	\$58.70	\$115.98
184-260-17	1724	21	1	\$57.28	1	\$58.70	\$115.98
184-260-19	1725	21	1	\$57.28	1	\$58.70	\$115.98
184-260-20	1726	21	1	\$57.28	1	\$58.70	\$115.98
184-260-21	1727	21	1	\$57.28	1	\$58.70	\$115.98
184-260-22	1728	21	0	\$0.00	0	\$0.00	\$0.00
185-010-01	1729	26	0	\$0.00	0	\$0.00	\$0.00
185-010-04	1730	26	0	\$0.00	0	\$0.00	\$0.00
185-010-10	1731	26	0	\$0.00	0	\$0.00	\$0.00
185-010-11	1732	26	1	\$57.28	0	\$0.00	\$57.28
185-010-12	1733	26	1	\$57.28	0	\$0.00	\$57.28
185-010-13	1734	26	1	\$57.28	1	\$58.70	\$115.98
185-010-14	1735	26	1	\$57.28	1	\$58.70	\$115.98
185-010-15	1736	26	1	\$57.28	1	\$58.70	\$115.98
185-010-16	1737	26	1	\$57.28	1	\$58.70	\$115.98
185-010-17	1738	26	1	\$57.28	1	\$58.70	\$115.98
185-010-18	1739	26	1	\$57.28	1	\$58.70	\$115.98
185-010-19	1740	26	1	\$57.28	1	\$58.70	\$115.98
185-010-20	1741	26	1	\$57.28	1	\$58.70	\$115.98
185-020-02	1742	10	16	\$916.50	0	\$0.00	\$916.50
185-020-03	1743	16	0.09	\$5.16	0	\$0.00	\$5.16
185-020-04	1744	16	3.03	\$173.58	0	\$0.00	\$173.58
185-030-02	1745	16	1	\$57.28	1	\$58.70	\$115.98
185-030-04	1746	16	1	\$57.28	1	\$58.70	\$115.98
185-030-05	1747	16	1	\$57.28	1	\$58.70	\$115.98
185-030-06	1748	17	1	\$57.28	1	\$58.70	\$115.98
185-030-07	1749	17	1	\$57.28	0	\$0.00	\$57.28

PART D
METHOD OF APPORTIONMENT OF ASSESSMENT & ALLOWABLE INCREASES

185-030-08	1750	16	1	\$57.28	1	\$58.70	\$115.98
185-030-09	1751	17	1	\$57.28	1	\$58.70	\$115.98
185-041-01	1752	15	1	\$57.28	1	\$58.70	\$115.98
185-041-02	1753	15	1	\$57.28	0	\$0.00	\$57.28
185-041-03	1754	15	1	\$57.28	1	\$58.70	\$115.98
185-041-04	1755	15	1	\$57.28	1	\$58.70	\$115.98
185-041-05	1756	15	1	\$57.28	1	\$58.70	\$115.98
185-041-06	1757	15	1	\$57.28	1	\$58.70	\$115.98
185-041-07	1758	15	1	\$57.28	1	\$58.70	\$115.98
185-041-08	1759	15	1	\$57.28	1	\$58.70	\$115.98
185-041-09	1760	15	1	\$57.28	1	\$58.70	\$115.98
185-041-10	1761	15	1	\$57.28	1	\$58.70	\$115.98
185-041-11	1762	15	1	\$57.28	1	\$58.70	\$115.98
185-041-12	1763	15	1	\$57.28	1	\$58.70	\$115.98
185-041-13	1764	15	1	\$57.28	1	\$58.70	\$115.98
185-041-14	1765	15	1	\$57.28	1	\$58.70	\$115.98
185-041-15	1766	15	1	\$57.28	1	\$58.70	\$115.98
185-041-16	1767	15	1	\$57.28	0	\$0.00	\$57.28
185-041-17	1768	15	1	\$57.28	1	\$58.70	\$115.98
185-041-18	1769	15	1	\$57.28	1	\$58.70	\$115.98
185-041-19	1770	15	1	\$57.28	1	\$58.70	\$115.98
185-041-20	1771	15	1	\$57.28	1	\$58.70	\$115.98
185-041-21	1772	15	1	\$57.28	1	\$58.70	\$115.98
185-041-22	1773	15	1	\$57.28	1	\$58.70	\$115.98
185-041-23	1774	15	1	\$57.28	1	\$58.70	\$115.98
185-041-24	1775	15	1	\$57.28	1	\$58.70	\$115.98
185-041-25	1776	15	1	\$57.28	1	\$58.70	\$115.98
185-041-26	1777	15	1	\$57.28	1	\$58.70	\$115.98
185-041-27	1778	15	1	\$57.28	1	\$58.70	\$115.98
185-041-28	1779	15	1	\$57.28	1	\$58.70	\$115.98
185-041-29	1780	15	1	\$57.28	1	\$58.70	\$115.98
185-041-32	1781	15	0	\$0.00	0	\$0.00	\$0.00
185-041-33	1782	15	0	\$0.00	0	\$0.00	\$0.00
185-041-34	1783	15	1	\$57.28	0	\$0.00	\$57.28
185-041-35	1784	15	1	\$57.28	1	\$58.70	\$115.98
185-042-01	1785	15	1	\$57.28	1	\$58.70	\$115.98
185-042-02	1786	15	1	\$57.28	1	\$58.70	\$115.98
185-042-03	1787	15	1	\$57.28	1	\$58.70	\$115.98
185-042-04	1788	15	1	\$57.28	1	\$58.70	\$115.98
185-042-05	1789	15	1	\$57.28	1	\$58.70	\$115.98
185-042-06	1790	15	1	\$57.28	1	\$58.70	\$115.98
185-042-07	1791	15	1	\$57.28	1	\$58.70	\$115.98
185-042-08	1792	15	1	\$57.28	1	\$58.70	\$115.98
185-042-09	1793	15	1	\$57.28	1	\$58.70	\$115.98

PART D
METHOD OF APPORTIONMENT OF ASSESSMENT & ALLOWABLE INCREASES

185-042-10	1794	15	1	\$57.28	1	\$58.70	\$115.98
185-051-01	1795	16	1	\$57.28	1	\$58.70	\$115.98
185-051-02	1796	16	1	\$57.28	1	\$58.70	\$115.98
185-051-03	1797	16	1	\$57.28	1	\$58.70	\$115.98
185-051-04	1798	16	1	\$57.28	1	\$58.70	\$115.98
185-051-05	1799	16	1	\$57.28	1	\$58.70	\$115.98
185-051-06	1800	16	1	\$57.28	1	\$58.70	\$115.98
185-051-07	1801	16	1	\$57.28	1	\$58.70	\$115.98
185-051-08	1802	16	1	\$57.28	1	\$58.70	\$115.98
185-051-09	1803	16	1	\$57.28	1	\$58.70	\$115.98
185-051-10	1804	16	1	\$57.28	1	\$58.70	\$115.98
185-051-11	1805	16	1	\$57.28	1	\$58.70	\$115.98
185-051-12	1806	16	1	\$57.28	1	\$58.70	\$115.98
185-052-02	1807	16	1	\$57.28	1	\$58.70	\$115.98
185-052-03	1808	16	1	\$57.28	1	\$58.70	\$115.98
185-052-04	1809	16	1	\$57.28	1	\$58.70	\$115.98
185-052-05	1810	16	1	\$57.28	0	\$0.00	\$57.28
185-052-06	1811	16	1	\$57.28	1	\$58.70	\$115.98
185-052-07	1812	16	1	\$57.28	1	\$58.70	\$115.98
185-052-08	1813	16	1	\$57.28	1	\$58.70	\$115.98
185-052-09	1814	16	1	\$57.28	0	\$0.00	\$57.28
185-052-10	1815	16	1	\$57.28	1	\$58.70	\$115.98
185-052-11	1816	16	1	\$57.28	1	\$58.70	\$115.98
185-052-12	1817	16	1	\$57.28	1	\$58.70	\$115.98
185-052-13	1818	16	1	\$57.28	1	\$58.70	\$115.98
185-052-14	1819	16	1	\$57.28	0	\$0.00	\$57.28
185-052-15	1820	16	1	\$57.28	0	\$0.00	\$57.28
185-052-16	1821	16	1	\$57.28	1	\$58.70	\$115.98
185-052-17	1822	16	1	\$57.28	1	\$58.70	\$115.98
185-052-18	1823	16	1	\$57.28	1	\$58.70	\$115.98
185-053-01	1824	16	1	\$57.28	1	\$58.70	\$115.98
185-053-02	1825	16	1	\$57.28	1	\$58.70	\$115.98
185-053-03	1826	16	1	\$57.28	1	\$58.70	\$115.98
185-053-04	1827	16	1	\$57.28	0	\$0.00	\$57.28
185-053-05	1828	16	1	\$57.28	1	\$58.70	\$115.98
185-053-06	1829	16	1	\$57.28	1	\$58.70	\$115.98
185-053-07	1830	16	1	\$57.28	1	\$58.70	\$115.98
185-053-08	1831	16	1	\$57.28	1	\$58.70	\$115.98
185-053-09	1832	16	1	\$57.28	1	\$58.70	\$115.98
185-061-03	1833	16	1	\$57.28	0	\$0.00	\$57.28
185-061-04	1834	16	0.65	\$37.24	0	\$0.00	\$37.24
185-061-05	1835	16	0.23	\$13.18	0	\$0.00	\$13.18
185-061-06	1836	16	0.14	\$8.02	0	\$0.00	\$8.02
185-061-07	1837	16	1	\$57.28	1	\$58.70	\$115.98

PART D
METHOD OF APPORTIONMENT OF ASSESSMENT & ALLOWABLE INCREASES

185-061-08	1838	16	1	\$57.28	1	\$58.70	\$115.98
185-061-09	1839	16	1	\$57.28	1	\$58.70	\$115.98
185-061-10	1840	16	1	\$57.28	1	\$58.70	\$115.98
185-061-11	1841	16	1	\$57.28	1	\$58.70	\$115.98
185-061-12	1842	16	1	\$57.28	1	\$58.70	\$115.98
185-061-13	1843	16	1	\$57.28	0	\$0.00	\$57.28
185-061-14	1844	16	1	\$57.28	0	\$0.00	\$57.28
185-061-15	1845	16	1	\$57.28	1	\$58.70	\$115.98
185-061-16	1846	16	1	\$57.28	1	\$58.70	\$115.98
185-061-17	1847	16	1	\$57.28	1	\$58.70	\$115.98
185-061-18	1848	16	1	\$57.28	0	\$0.00	\$57.28
185-061-19	1849	16	1	\$57.28	1	\$58.70	\$115.98
185-061-20	1850	16	1	\$57.28	1	\$58.70	\$115.98
185-061-22	1851	16	1	\$57.28	1	\$58.70	\$115.98
185-061-23	1852	16	1	\$57.28	1	\$58.70	\$115.98
185-062-01	1853	16	1	\$57.28	1	\$58.70	\$115.98
185-062-02	1854	16	1	\$57.28	1	\$58.70	\$115.98
185-062-03	1855	16	1	\$57.28	1	\$58.70	\$115.98
185-062-04	1856	16	1	\$57.28	1	\$58.70	\$115.98
185-062-05	1857	16	1	\$57.28	1	\$58.70	\$115.98
185-062-06	1858	16	1	\$57.28	1	\$58.70	\$115.98
185-062-07	1859	16	1	\$57.28	1	\$58.70	\$115.98
185-063-01	1860	16	1	\$57.28	1	\$58.70	\$115.98
185-071-01	1861	16	1	\$57.28	1	\$58.70	\$115.98
185-071-02	1862	16	1	\$57.28	1	\$58.70	\$115.98
185-071-03	1863	16	1	\$57.28	1	\$58.70	\$115.98
185-071-04	1864	16	1	\$57.28	1	\$58.70	\$115.98
185-071-05	1865	16	1	\$57.28	1	\$58.70	\$115.98
185-071-06	1866	16	1	\$57.28	0	\$0.00	\$57.28
185-071-07	1867	16	1	\$57.28	1	\$58.70	\$115.98
185-071-08	1868	16	1	\$57.28	1	\$58.70	\$115.98
185-071-09	1869	16	1	\$57.28	1	\$58.70	\$115.98
185-071-10	1870	16	0	\$0.00	0	\$0.00	\$0.00
185-071-11	1871	16	0	\$0.00	0	\$0.00	\$0.00
185-072-01	1872	16	1	\$57.28	1	\$58.70	\$115.98
185-072-02	1873	16	1	\$57.28	1	\$58.70	\$115.98
185-072-03	1874	16	1	\$57.28	1	\$58.70	\$115.98
185-072-04	1875	16	1	\$57.28	1	\$58.70	\$115.98
185-072-05	1876	16	1	\$57.28	1	\$58.70	\$115.98
185-072-06	1877	16	1	\$57.28	1	\$58.70	\$115.98
185-072-07	1878	16	1	\$57.28	1	\$58.70	\$115.98
185-072-08	1879	16	1	\$57.28	1	\$58.70	\$115.98
185-072-09	1880	16	1	\$57.28	1	\$58.70	\$115.98
185-072-10	1881	16	1	\$57.28	1	\$58.70	\$115.98

PART D
METHOD OF APPORTIONMENT OF ASSESSMENT & ALLOWABLE INCREASES

185-072-11	1882	16	1	\$57.28	1	\$58.70	\$115.98
185-072-12	1883	16	1	\$57.28	1	\$58.70	\$115.98
185-072-13	1884	16	1	\$57.28	0	\$0.00	\$57.28
185-072-14	1885	16	1	\$57.28	1	\$58.70	\$115.98
185-072-15	1886	16	1	\$57.28	1	\$58.70	\$115.98
185-072-16	1887	16	1	\$57.28	1	\$58.70	\$115.98
185-072-17	1888	16	1	\$57.28	1	\$58.70	\$115.98
185-072-18	1889	16	1	\$57.28	1	\$58.70	\$115.98
185-073-01	1890	16	1	\$57.28	1	\$58.70	\$115.98
185-073-02	1891	16	1	\$57.28	1	\$58.70	\$115.98
185-073-03	1892	16	1	\$57.28	1	\$58.70	\$115.98
185-073-04	1893	16	1	\$57.28	1	\$58.70	\$115.98
185-073-05	1894	16	1	\$57.28	1	\$58.70	\$115.98
185-073-06	1895	16	1	\$57.28	1	\$58.70	\$115.98
185-073-07	1896	16	1	\$57.28	1	\$58.70	\$115.98
185-081-01	1897	10	1	\$57.28	1	\$58.70	\$115.98
185-081-02	1898	10	1	\$57.28	1	\$58.70	\$115.98
185-081-03	1899	10	1	\$57.28	1	\$58.70	\$115.98
185-081-04	1900	10	1	\$57.28	1	\$58.70	\$115.98
185-081-05	1901	10	1	\$57.28	1	\$58.70	\$115.98
185-082-03	1902	16	1	\$57.28	1	\$58.70	\$115.98
185-082-04	1903	16	1	\$57.28	1	\$58.70	\$115.98
185-082-05	1904	16	1	\$57.28	1	\$58.70	\$115.98
185-082-06	1905	17	2.6	\$148.92	2.61	\$153.22	\$302.14
185-082-07	1906	16	1	\$57.28	1	\$58.70	\$115.98
185-083-01	1907	16	1	\$57.28	1	\$58.70	\$115.98
185-083-02	1908	16	1	\$57.28	1	\$58.70	\$115.98
185-083-03	1909	16	1	\$57.28	1	\$58.70	\$115.98
185-084-01	1910	16	1	\$57.28	1	\$58.70	\$115.98
185-084-02	1911	16	1	\$57.28	1	\$58.70	\$115.98
185-085-01	1912	17	1	\$57.28	1	\$58.70	\$115.98
185-085-02	1913	17	1	\$57.28	1	\$58.70	\$115.98
185-085-03	1914	17	1	\$57.28	1	\$58.70	\$115.98
185-085-04	1915	16	1	\$57.28	1	\$58.70	\$115.98
185-085-05	1916	16	1	\$57.28	1	\$58.70	\$115.98
185-086-01	1917	16	1	\$57.28	1	\$58.70	\$115.98
185-086-02	1918	16	1	\$57.28	1	\$58.70	\$115.98
185-086-03	1919	16	1	\$57.28	1	\$58.70	\$115.98
185-087-01	1920	16	1	\$57.28	0	\$0.00	\$57.28
185-087-02	1921	16	1	\$57.28	1	\$58.70	\$115.98
185-087-03	1922	16	1	\$57.28	1	\$58.70	\$115.98
185-087-04	1923	16	1	\$57.28	1	\$58.70	\$115.98
185-087-05	1924	16	1	\$57.28	1	\$58.70	\$115.98
185-087-06	1925	16	1	\$57.28	1	\$58.70	\$115.98

PART D
METHOD OF APPORTIONMENT OF ASSESSMENT & ALLOWABLE INCREASES

185-091-01	1926	17	1	\$57.28	1	\$58.70	\$115.98
185-092-01	1927	17	1	\$57.28	1	\$58.70	\$115.98
185-092-02	1928	16	1	\$57.28	1	\$58.70	\$115.98
185-092-03	1929	16	1	\$57.28	1	\$58.70	\$115.98
185-093-01	1930	17	1	\$57.28	1	\$58.70	\$115.98
185-093-02	1931	17	1	\$57.28	1	\$58.70	\$115.98
185-093-03	1932	17	1	\$57.28	1	\$58.70	\$115.98
185-093-04	1933	17	1	\$57.28	1	\$58.70	\$115.98
185-093-05	1934	17	1	\$57.28	1	\$58.70	\$115.98
185-093-06	1935	17	1	\$57.28	1	\$58.70	\$115.98
185-093-07	1936	17	1	\$57.28	1	\$58.70	\$115.98
185-093-08	1937	17	0	\$0.00	0	\$0.00	\$0.00
185-093-09	1938	17	1	\$57.28	1	\$58.70	\$115.98
185-093-10	1939	17	1	\$57.28	1	\$58.70	\$115.98
185-093-11	1940	17	1	\$57.28	0	\$0.00	\$57.28
185-094-01	1941	17	1	\$57.28	1	\$58.70	\$115.98
185-094-02	1942	17	1	\$57.28	1	\$58.70	\$115.98
185-094-03	1943	17	1	\$57.28	1	\$58.70	\$115.98
185-094-04	1944	17	1	\$57.28	1	\$58.70	\$115.98
185-094-05	1945	17	1	\$57.28	1	\$58.70	\$115.98
185-094-06	1946	17	1	\$57.28	1	\$58.70	\$115.98
185-094-07	1947	16	1	\$57.28	1	\$58.70	\$115.98
185-094-08	1948	16	1	\$57.28	1	\$58.70	\$115.98
185-094-09	1949	16	1	\$57.28	1	\$58.70	\$115.98
185-094-10	1950	16	1	\$57.28	1	\$58.70	\$115.98
185-094-11	1951	16	1	\$57.28	1	\$58.70	\$115.98
185-095-01	1952	17	1	\$57.28	1	\$58.70	\$115.98
185-095-02	1953	17	1	\$57.28	0	\$0.00	\$57.28
185-095-03	1954	17	1	\$57.28	1	\$58.70	\$115.98
185-101-01	1955	21	1	\$57.28	1	\$58.70	\$115.98
185-101-02	1956	21	1	\$57.28	1	\$58.70	\$115.98
185-101-03	1957	21	1	\$57.28	0	\$0.00	\$57.28
185-101-04	1958	21	1	\$57.28	1	\$58.70	\$115.98
185-101-05	1959	21	1	\$57.28	1	\$58.70	\$115.98
185-101-06	1960	21	1	\$57.28	1	\$58.70	\$115.98
185-101-07	1961	21	1	\$57.28	1	\$58.70	\$115.98
185-101-08	1962	21	1	\$57.28	1	\$58.70	\$115.98
185-101-09	1963	21	1	\$57.28	1	\$58.70	\$115.98
185-101-10	1964	21	1	\$57.28	1	\$58.70	\$115.98
185-101-11	1965	21	1	\$57.28	1	\$58.70	\$115.98
185-101-12	1966	21	1	\$57.28	1	\$58.70	\$115.98
185-101-13	1967	21	1	\$57.28	1	\$58.70	\$115.98
185-101-14	1968	21	1	\$57.28	1	\$58.70	\$115.98
185-101-15	1969	21	1	\$57.28	1	\$58.70	\$115.98

PART D
METHOD OF APPORTIONMENT OF ASSESSMENT & ALLOWABLE INCREASES

185-101-16	1970	21	1	\$57.28	1	\$58.70	\$115.98
185-101-17	1971	21	1	\$57.28	0	\$0.00	\$57.28
185-101-18	1972	21	1	\$57.28	1	\$58.70	\$115.98
185-101-19	1973	21	1	\$57.28	0	\$0.00	\$57.28
185-101-20	1974	21	1	\$57.28	1	\$58.70	\$115.98
185-101-21	1975	21	1	\$57.28	1	\$58.70	\$115.98
185-101-22	1976	21	1	\$57.28	1	\$58.70	\$115.98
185-101-23	1977	21	1	\$57.28	1	\$58.70	\$115.98
185-101-24	1978	21	1	\$57.28	1	\$58.70	\$115.98
185-102-01	1979	21	1	\$57.28	0	\$0.00	\$57.28
185-102-02	1980	21	1	\$57.28	1	\$58.70	\$115.98
185-102-03	1981	21	1	\$57.28	1	\$58.70	\$115.98
185-102-04	1982	21	1	\$57.28	1	\$58.70	\$115.98
185-102-05	1983	21	1	\$57.28	1	\$58.70	\$115.98
185-102-06	1984	21	1	\$57.28	1	\$58.70	\$115.98
185-102-07	1985	21	1	\$57.28	1	\$58.70	\$115.98
185-102-08	1986	21	1	\$57.28	1	\$58.70	\$115.98
185-102-09	1987	21	1	\$57.28	1	\$58.70	\$115.98
185-102-10	1988	21	1	\$57.28	0	\$0.00	\$57.28
185-102-11	1989	21	1	\$57.28	0	\$0.00	\$57.28
185-111-01	1990	21	1	\$57.28	1	\$58.70	\$115.98
185-111-02	1991	21	1	\$57.28	1	\$58.70	\$115.98
185-111-03	1992	21	1	\$57.28	1	\$58.70	\$115.98
185-111-04	1993	21	1	\$57.28	0	\$0.00	\$57.28
185-111-05	1994	21	1	\$57.28	0	\$0.00	\$57.28
185-111-06	1995	21	1	\$57.28	0	\$0.00	\$57.28
185-111-07	1996	21	1	\$57.28	0	\$0.00	\$57.28
185-111-08	1997	21	1	\$57.28	1	\$58.70	\$115.98
185-111-09	1998	21	1	\$57.28	1	\$58.70	\$115.98
185-111-12	1999	21	1	\$57.28	1	\$58.70	\$115.98
185-111-13	2000	21	1	\$57.28	1	\$58.70	\$115.98
185-111-14	2001	21	1	\$57.28	1	\$58.70	\$115.98
185-111-15	2002	21	1	\$57.28	1	\$58.70	\$115.98
185-111-16	2003	21	1	\$57.28	1	\$58.70	\$115.98
185-111-17	2004	21	1	\$57.28	1	\$58.70	\$115.98
185-111-18	2005	21	1	\$57.28	1	\$58.70	\$115.98
185-111-19	2006	21	1	\$57.28	1	\$58.70	\$115.98
185-111-20	2007	21	1	\$57.28	0	\$0.00	\$57.28
185-111-21	2008	21	1	\$57.28	1	\$58.70	\$115.98
185-111-22	2009	21	1	\$57.28	1	\$58.70	\$115.98
185-111-23	2010	21	1	\$57.28	1	\$58.70	\$115.98
185-111-24	2011	21	1	\$57.28	1	\$58.70	\$115.98
185-111-25	2012	21	1	\$57.28	1	\$58.70	\$115.98
185-111-26	2013	21	1	\$57.28	1	\$58.70	\$115.98

PART D
METHOD OF APPORTIONMENT OF ASSESSMENT & ALLOWABLE INCREASES

185-111-27	2014	21	1	\$57.28	0	\$0.00	\$57.28
185-111-28	2015	21	1	\$57.28	1	\$58.70	\$115.98
185-111-29	2016	21	1	\$57.28	0	\$0.00	\$57.28
185-111-30	2017	21	1	\$57.28	1	\$58.70	\$115.98
185-111-31	2018	21	1	\$57.28	1	\$58.70	\$115.98
185-111-32	2019	21	1	\$57.28	1	\$58.70	\$115.98
185-111-33	2020	21	1	\$57.28	0	\$0.00	\$57.28
185-111-36	2021	21	1	\$57.28	1	\$58.70	\$115.98
185-111-37	2022	21	1	\$57.28	1	\$58.70	\$115.98
185-111-38	2023	21	1	\$57.28	0	\$0.00	\$57.28
185-111-39	2024	21	1	\$57.28	1	\$58.70	\$115.98
185-111-40	2025	21	1	\$57.28	1	\$58.70	\$115.98
185-111-41	2026	21	1	\$57.28	1	\$58.70	\$115.98
185-111-42	2027	21	1	\$57.28	1	\$58.70	\$115.98
185-111-43	2028	21	1	\$57.28	1	\$58.70	\$115.98
185-111-44	2029	21	1	\$57.28	0	\$0.00	\$57.28
185-111-45	2030	21	1	\$57.28	0	\$0.00	\$57.28
185-112-01	2031	21	1	\$57.28	1	\$58.70	\$115.98
185-112-02	2032	21	1	\$57.28	1	\$58.70	\$115.98
185-112-03	2033	21	1	\$57.28	1	\$58.70	\$115.98
185-112-04	2034	21	1	\$57.28	1	\$58.70	\$115.98
185-112-05	2035	21	1	\$57.28	1	\$58.70	\$115.98
185-112-06	2036	21	1	\$57.28	1	\$58.70	\$115.98
185-112-07	2037	21	1	\$57.28	1	\$58.70	\$115.98
185-112-08	2038	21	1	\$57.28	1	\$58.70	\$115.98
185-112-09	2039	21	0	\$0.00	0	\$0.00	\$0.00
185-121-01	2040	21	0	\$0.00	0	\$0.00	\$0.00
185-121-02	2041	21	1	\$57.28	1	\$58.70	\$115.98
185-121-03	2042	21	1	\$57.28	1	\$58.70	\$115.98
185-121-04	2043	21	1	\$57.28	1	\$58.70	\$115.98
185-121-05	2044	21	1	\$57.28	1	\$58.70	\$115.98
185-121-06	2045	21	1	\$57.28	1	\$58.70	\$115.98
185-121-07	2046	21	1	\$57.28	1	\$58.70	\$115.98
185-121-08	2047	21	1	\$57.28	1	\$58.70	\$115.98
185-121-09	2048	21	1	\$57.28	1	\$58.70	\$115.98
185-121-10	2049	21	1	\$57.28	1	\$58.70	\$115.98
185-121-11	2050	21	1	\$57.28	1	\$58.70	\$115.98
185-121-12	2051	21	1	\$57.28	1	\$58.70	\$115.98
185-121-13	2052	21	1	\$57.28	0	\$0.00	\$57.28
185-121-14	2053	21	0	\$0.00	0	\$0.00	\$0.00
185-131-01	2054	21	1	\$57.28	1	\$58.70	\$115.98
185-131-02	2055	21	1	\$57.28	1	\$58.70	\$115.98
185-131-03	2056	21	1	\$57.28	1	\$58.70	\$115.98
185-131-04	2057	21	1	\$57.28	1	\$58.70	\$115.98

PART D
METHOD OF APPORTIONMENT OF ASSESSMENT & ALLOWABLE INCREASES

185-131-05	2058	21	1	\$57.28	1	\$58.70	\$115.98
185-131-06	2059	21	1	\$57.28	1	\$58.70	\$115.98
185-131-07	2060	21	1	\$57.28	1	\$58.70	\$115.98
185-131-08	2061	21	1	\$57.28	1	\$58.70	\$115.98
185-131-09	2062	21	1	\$57.28	1	\$58.70	\$115.98
185-131-10	2063	21	1	\$57.28	1	\$58.70	\$115.98
185-131-11	2064	21	1	\$57.28	1	\$58.70	\$115.98
185-131-12	2065	21	1	\$57.28	1	\$58.70	\$115.98
185-131-13	2066	21	1	\$57.28	1	\$58.70	\$115.98
185-131-14	2067	21	1	\$57.28	1	\$58.70	\$115.98
185-131-15	2068	21	1	\$57.28	1	\$58.70	\$115.98
185-132-01	2069	21	1	\$57.28	1	\$58.70	\$115.98
185-132-02	2070	21	1	\$57.28	1	\$58.70	\$115.98
185-132-03	2071	21	1	\$57.28	1	\$58.70	\$115.98
185-132-04	2072	21	1	\$57.28	1	\$58.70	\$115.98
185-132-05	2073	21	1	\$57.28	1	\$58.70	\$115.98
185-132-06	2074	21	1	\$57.28	1	\$58.70	\$115.98
185-132-07	2075	21	1	\$57.28	1	\$58.70	\$115.98
185-132-08	2076	21	1	\$57.28	1	\$58.70	\$115.98
185-132-09	2077	21	1	\$57.28	1	\$58.70	\$115.98
185-132-10	2078	21	1	\$57.28	1	\$58.70	\$115.98
185-132-11	2079	21	1	\$57.28	1	\$58.70	\$115.98
185-132-12	2080	21	1	\$57.28	1	\$58.70	\$115.98
185-132-13	2081	21	1	\$57.28	1	\$58.70	\$115.98
185-132-14	2082	21	1	\$57.28	1	\$58.70	\$115.98
185-132-15	2083	21	1	\$57.28	1	\$58.70	\$115.98
185-132-16	2084	21	1	\$57.28	1	\$58.70	\$115.98
185-132-17	2085	21	1	\$57.28	1	\$58.70	\$115.98
185-132-18	2086	21	1	\$57.28	1	\$58.70	\$115.98
185-132-19	2087	21	1	\$57.28	1	\$58.70	\$115.98
185-132-20	2088	21	1	\$57.28	1	\$58.70	\$115.98
185-132-21	2089	21	1	\$57.28	1	\$58.70	\$115.98
185-133-02	2090	21	1	\$57.28	1	\$58.70	\$115.98
185-133-03	2091	21	1	\$57.28	1	\$58.70	\$115.98
185-133-04	2092	21	1	\$57.28	0	\$0.00	\$57.28
185-133-05	2093	21	1	\$57.28	0	\$0.00	\$57.28
185-133-06	2094	21	1	\$57.28	1	\$58.70	\$115.98
185-133-07	2095	21	1	\$57.28	1	\$58.70	\$115.98
185-133-08	2096	21	1	\$57.28	1	\$58.70	\$115.98
185-133-09	2097	21	1	\$57.28	1	\$58.70	\$115.98
185-133-10	2098	21	1	\$57.28	1	\$58.70	\$115.98
185-133-11	2099	21	1	\$57.28	1	\$58.70	\$115.98
185-133-12	2100	21	1	\$57.28	1	\$58.70	\$115.98
185-133-13	2101	21	1	\$57.28	1	\$58.70	\$115.98

PART D
METHOD OF APPORTIONMENT OF ASSESSMENT & ALLOWABLE INCREASES

185-133-14	2102	21	1	\$57.28	1	\$58.70	\$115.98
185-141-01	2103	21	1	\$57.28	1	\$58.70	\$115.98
185-141-02	2104	21	1	\$57.28	1	\$58.70	\$115.98
185-142-01	2105	21	1	\$57.28	1	\$58.70	\$115.98
185-142-02	2106	21	1	\$57.28	1	\$58.70	\$115.98
185-142-03	2107	21	1	\$57.28	1	\$58.70	\$115.98
185-142-04	2108	21	1	\$57.28	1	\$58.70	\$115.98
185-142-05	2109	21	1	\$57.28	1	\$58.70	\$115.98
185-142-06	2110	21	1	\$57.28	1	\$58.70	\$115.98
185-142-07	2111	21	1	\$57.28	1	\$58.70	\$115.98
185-142-08	2112	21	1	\$57.28	1	\$58.70	\$115.98
185-142-09	2113	21	1	\$57.28	1	\$58.70	\$115.98
185-142-10	2114	21	1	\$57.28	1	\$58.70	\$115.98
185-143-01	2115	21	1	\$57.28	1	\$58.70	\$115.98
185-143-02	2116	21	1	\$57.28	1	\$58.70	\$115.98
185-143-03	2117	21	1	\$57.28	1	\$58.70	\$115.98
185-143-04	2118	21	1	\$57.28	1	\$58.70	\$115.98
185-143-05	2119	21	1	\$57.28	1	\$58.70	\$115.98
185-143-06	2120	21	1	\$57.28	1	\$58.70	\$115.98
185-143-07	2121	21	1	\$57.28	1	\$58.70	\$115.98
185-143-08	2122	21	1	\$57.28	1	\$58.70	\$115.98
185-143-09	2123	21	1	\$57.28	1	\$58.70	\$115.98
185-143-10	2124	21	1	\$57.28	1	\$58.70	\$115.98
185-143-11	2125	21	1	\$57.28	1	\$58.70	\$115.98
185-143-12	2126	21	1	\$57.28	1	\$58.70	\$115.98
185-143-13	2127	21	1	\$57.28	1	\$58.70	\$115.98
185-143-14	2128	21	1	\$57.28	1	\$58.70	\$115.98
185-143-15	2129	21	1	\$57.28	1	\$58.70	\$115.98
185-143-16	2130	21	1	\$57.28	1	\$58.70	\$115.98
185-143-17	2131	21	1	\$57.28	1	\$58.70	\$115.98
185-143-18	2132	21	1	\$57.28	1	\$58.70	\$115.98
185-143-19	2133	21	1	\$57.28	1	\$58.70	\$115.98
185-143-20	2134	21	1	\$57.28	1	\$58.70	\$115.98
185-143-21	2135	21	1	\$57.28	1	\$58.70	\$115.98
185-143-22	2136	21	1	\$57.28	1	\$58.70	\$115.98
185-143-23	2137	21	1	\$57.28	1	\$58.70	\$115.98
185-143-24	2138	21	1	\$57.28	1	\$58.70	\$115.98
185-143-25	2139	21	1	\$57.28	1	\$58.70	\$115.98
185-144-01	2140	21	1	\$57.28	1	\$58.70	\$115.98
185-144-02	2141	21	1	\$57.28	1	\$58.70	\$115.98
185-144-03	2142	21	1	\$57.28	1	\$58.70	\$115.98
185-144-04	2143	21	1	\$57.28	0	\$0.00	\$57.28
185-144-05	2144	21	1	\$57.28	1	\$58.70	\$115.98
185-144-06	2145	21	1	\$57.28	1	\$58.70	\$115.98

PART D
METHOD OF APPORTIONMENT OF ASSESSMENT & ALLOWABLE INCREASES

185-144-07	2146	21	1	\$57.28	1	\$58.70	\$115.98
185-144-08	2147	21	1	\$57.28	1	\$58.70	\$115.98
185-144-09	2148	21	1	\$57.28	1	\$58.70	\$115.98
185-144-10	2149	21	1	\$57.28	1	\$58.70	\$115.98
185-144-11	2150	21	1	\$57.28	1	\$58.70	\$115.98
185-144-12	2151	21	1	\$57.28	1	\$58.70	\$115.98
185-144-13	2152	21	1	\$57.28	1	\$58.70	\$115.98
185-144-14	2153	21	1	\$57.28	1	\$58.70	\$115.98
185-144-15	2154	21	1	\$57.28	1	\$58.70	\$115.98
185-145-01	2155	21	1	\$57.28	1	\$58.70	\$115.98
185-145-02	2156	21	1	\$57.28	1	\$58.70	\$115.98
185-145-03	2157	21	1	\$57.28	1	\$58.70	\$115.98
185-145-04	2158	21	1	\$57.28	1	\$58.70	\$115.98
185-145-05	2159	21	1	\$57.28	1	\$58.70	\$115.98
185-145-06	2160	21	1	\$57.28	1	\$58.70	\$115.98
185-145-07	2161	21	1	\$57.28	1	\$58.70	\$115.98
185-145-08	2162	21	1	\$57.28	1	\$58.70	\$115.98
185-145-09	2163	21	1	\$57.28	1	\$58.70	\$115.98
185-145-10	2164	21	1	\$57.28	1	\$58.70	\$115.98
185-145-11	2165	21	1	\$57.28	1	\$58.70	\$115.98
185-146-01	2166	21	1	\$57.28	1	\$58.70	\$115.98
185-146-02	2167	21	1	\$57.28	1	\$58.70	\$115.98
185-146-03	2168	21	1	\$57.28	1	\$58.70	\$115.98
185-146-04	2169	21	1	\$57.28	1	\$58.70	\$115.98
185-146-05	2170	21	1	\$57.28	1	\$58.70	\$115.98
185-146-06	2171	21	1	\$57.28	1	\$58.70	\$115.98
185-146-07	2172	21	1	\$57.28	1	\$58.70	\$115.98
185-146-08	2173	21	1	\$57.28	0	\$0.00	\$57.28
185-146-09	2174	21	1	\$57.28	0	\$0.00	\$57.28
185-151-01	2175	21	1	\$57.28	1	\$58.70	\$115.98
185-151-02	2176	21	1	\$57.28	1	\$58.70	\$115.98
185-152-01	2177	21	1	\$57.28	1	\$58.70	\$115.98
185-152-04	2178	21	1	\$57.28	1	\$58.70	\$115.98
185-153-01	2179	21	1	\$57.28	1	\$58.70	\$115.98
185-153-02	2180	21	1	\$57.28	1	\$58.70	\$115.98
185-153-03	2181	21	1	\$57.28	0	\$0.00	\$57.28
185-153-04	2182	21	1	\$57.28	1	\$58.70	\$115.98
185-153-05	2183	21	1	\$57.28	1	\$58.70	\$115.98
185-153-06	2184	21	1	\$57.28	1	\$58.70	\$115.98
185-153-07	2185	21	1	\$57.28	1	\$58.70	\$115.98
185-153-08	2186	21	1	\$57.28	1	\$58.70	\$115.98
185-153-09	2187	21	1	\$57.28	1	\$58.70	\$115.98
185-153-10	2188	21	1	\$57.28	1	\$58.70	\$115.98
185-153-11	2189	21	1	\$57.28	0	\$0.00	\$57.28

PART D
METHOD OF APPORTIONMENT OF ASSESSMENT & ALLOWABLE INCREASES

185-153-12	2190	21	1	\$57.28	1	\$58.70	\$115.98
185-153-13	2191	21	1	\$57.28	1	\$58.70	\$115.98
185-153-14	2192	21	1	\$57.28	1	\$58.70	\$115.98
185-153-15	2193	21	1	\$57.28	0	\$0.00	\$57.28
185-153-16	2194	21	1	\$57.28	0	\$0.00	\$57.28
185-153-17	2195	21	1	\$57.28	1	\$58.70	\$115.98
185-153-18	2196	21	1	\$57.28	1	\$58.70	\$115.98
185-153-19	2197	21	1	\$57.28	1	\$58.70	\$115.98
185-153-20	2198	21	1	\$57.28	1	\$58.70	\$115.98
185-153-21	2199	21	1	\$57.28	1	\$58.70	\$115.98
185-154-01	2200	21	1	\$57.28	0	\$0.00	\$57.28
185-154-02	2201	21	1	\$57.28	1	\$58.70	\$115.98
185-154-03	2202	21	1	\$57.28	1	\$58.70	\$115.98
185-154-04	2203	21	1	\$57.28	1	\$58.70	\$115.98
185-154-05	2204	21	1	\$57.28	1	\$58.70	\$115.98
185-154-06	2205	21	1	\$57.28	1	\$58.70	\$115.98
185-154-07	2206	21	1	\$57.28	1	\$58.70	\$115.98
185-154-08	2207	21	1	\$57.28	1	\$58.70	\$115.98
185-154-11	2208	21	1	\$57.28	1	\$58.70	\$115.98
185-154-12	2209	21	1	\$57.28	1	\$58.70	\$115.98
185-154-13	2210	21	1	\$57.28	1	\$58.70	\$115.98
185-154-14	2211	21	1	\$57.28	1	\$58.70	\$115.98
185-154-15	2212	21	1	\$57.28	1	\$58.70	\$115.98
185-154-16	2213	21	1	\$57.28	1	\$58.70	\$115.98
185-154-17	2214	21	1	\$57.28	1	\$58.70	\$115.98
185-154-18	2215	21	1	\$57.28	1	\$58.70	\$115.98
185-154-19	2216	21	1	\$57.28	1	\$58.70	\$115.98
185-154-20	2217	21	1	\$57.28	1	\$58.70	\$115.98
185-154-21	2218	21	1	\$57.28	1	\$58.70	\$115.98
185-154-23	2219	21	1	\$57.28	0	\$0.00	\$57.28
185-155-01	2220	21	1	\$57.28	0	\$0.00	\$57.28
185-155-02	2221	21	1	\$57.28	1	\$58.70	\$115.98
185-155-03	2222	21	1	\$57.28	1	\$58.70	\$115.98
185-156-01	2223	21	1	\$57.28	1	\$58.70	\$115.98
185-156-02	2224	21	1	\$57.28	1	\$58.70	\$115.98
185-156-03	2225	21	1	\$57.28	1	\$58.70	\$115.98
185-156-04	2226	21	1	\$57.28	1	\$58.70	\$115.98
185-156-05	2227	21	1	\$57.28	0	\$0.00	\$57.28
185-156-06	2228	21	1	\$57.28	0	\$0.00	\$57.28
185-157-01	2229	21	1	\$57.28	0	\$0.00	\$57.28
185-157-02	2230	21	1	\$57.28	1	\$58.70	\$115.98
185-157-03	2231	21	1	\$57.28	0	\$0.00	\$57.28
185-157-04	2232	21	1	\$57.28	1	\$58.70	\$115.98
185-157-05	2233	21	1	\$57.28	1	\$58.70	\$115.98

PART D
METHOD OF APPORTIONMENT OF ASSESSMENT & ALLOWABLE INCREASES

185-157-06	2234	21	1	\$57.28	1	\$58.70	\$115.98
185-157-07	2235	21	1	\$57.28	1	\$58.70	\$115.98
185-157-08	2236	21	1	\$57.28	1	\$58.70	\$115.98
185-158-01	2237	21	1	\$57.28	1	\$58.70	\$115.98
185-158-02	2238	21	1	\$57.28	0	\$0.00	\$57.28
185-161-01	2239	21	1	\$57.28	0	\$0.00	\$57.28
185-161-02	2240	21	1	\$57.28	1	\$58.70	\$115.98
185-161-03	2241	21	1	\$57.28	1	\$58.70	\$115.98
185-161-04	2242	21	1	\$57.28	1	\$58.70	\$115.98
185-161-05	2243	21	1	\$57.28	1	\$58.70	\$115.98
185-161-06	2244	21	1	\$57.28	1	\$58.70	\$115.98
185-161-07	2245	21	1	\$57.28	1	\$58.70	\$115.98
185-161-08	2246	21	1	\$57.28	1	\$58.70	\$115.98
185-161-09	2247	21	1	\$57.28	1	\$58.70	\$115.98
185-161-10	2248	21	1	\$57.28	1	\$58.70	\$115.98
185-161-11	2249	21	1	\$57.28	1	\$58.70	\$115.98
185-161-12	2250	21	1	\$57.28	1	\$58.70	\$115.98
185-161-13	2251	21	1	\$57.28	1	\$58.70	\$115.98
185-161-14	2252	21	1	\$57.28	1	\$58.70	\$115.98
185-161-15	2253	21	1	\$57.28	1	\$58.70	\$115.98
185-161-16	2254	21	1	\$57.28	0	\$0.00	\$57.28
185-161-17	2255	21	1	\$57.28	0	\$0.00	\$57.28
185-161-18	2256	21	1	\$57.28	0	\$0.00	\$57.28
185-162-01	2257	21	1	\$57.28	1	\$58.70	\$115.98
185-162-02	2258	21	1	\$57.28	1	\$58.70	\$115.98
185-162-03	2259	21	1	\$57.28	1	\$58.70	\$115.98
185-162-04	2260	21	1	\$57.28	0	\$0.00	\$57.28
185-162-05	2261	21	1	\$57.28	1	\$58.70	\$115.98
185-162-06	2262	21	1	\$57.28	1	\$58.70	\$115.98
185-162-07	2263	21	1	\$57.28	1	\$58.70	\$115.98
185-162-08	2264	21	1	\$57.28	1	\$58.70	\$115.98
185-163-01	2265	21	1	\$57.28	1	\$58.70	\$115.98
185-163-02	2266	21	1	\$57.28	1	\$58.70	\$115.98
185-163-03	2267	21	1	\$57.28	1	\$58.70	\$115.98
185-163-04	2268	21	1	\$57.28	1	\$58.70	\$115.98
185-163-05	2269	21	1	\$57.28	0	\$0.00	\$57.28
185-163-06	2270	21	1	\$57.28	1	\$58.70	\$115.98
185-163-07	2271	21	1	\$57.28	1	\$58.70	\$115.98
185-163-08	2272	21	1	\$57.28	0	\$0.00	\$57.28
185-163-09	2273	21	1	\$57.28	1	\$58.70	\$115.98
185-163-10	2274	21	1	\$57.28	1	\$58.70	\$115.98
185-163-11	2275	21	1	\$57.28	1	\$58.70	\$115.98
185-163-12	2276	21	1	\$57.28	1	\$58.70	\$115.98
185-163-13	2277	21	1	\$57.28	1	\$58.70	\$115.98

PART D
METHOD OF APPORTIONMENT OF ASSESSMENT & ALLOWABLE INCREASES

185-163-16	2278	21	1	\$57.28	0	\$0.00	\$57.28
185-163-17	2279	21	1	\$57.28	1	\$58.70	\$115.98
185-163-18	2280	21	1	\$57.28	1	\$58.70	\$115.98
185-163-19	2281	26	1	\$57.28	1	\$58.70	\$115.98
185-163-20	2282	26	1	\$57.28	1	\$58.70	\$115.98
185-164-01	2283	26	1	\$57.28	1	\$58.70	\$115.98
185-164-02	2284	26	0	\$0.00	0	\$0.00	\$0.00
185-171-01	2285	26	1	\$57.28	1	\$58.70	\$115.98
185-171-02	2286	26	1	\$57.28	1	\$58.70	\$115.98
185-171-03	2287	26	1	\$57.28	1	\$58.70	\$115.98
185-171-04	2288	26	1	\$57.28	1	\$58.70	\$115.98
185-171-05	2289	26	1	\$57.28	1	\$58.70	\$115.98
185-171-06	2290	26	1	\$57.28	1	\$58.70	\$115.98
185-172-01	2291	26	1	\$57.28	1	\$58.70	\$115.98
185-172-02	2292	26	1	\$57.28	1	\$58.70	\$115.98
185-172-03	2293	26	1	\$57.28	1	\$58.70	\$115.98
185-172-04	2294	26	1	\$57.28	1	\$58.70	\$115.98
185-172-05	2295	26	1	\$57.28	1	\$58.70	\$115.98
185-173-01	2296	26	1	\$57.28	1	\$58.70	\$115.98
185-173-02	2297	26	1	\$57.28	1	\$58.70	\$115.98
185-173-03	2298	26	1	\$57.28	1	\$58.70	\$115.98
185-173-04	2299	26	1	\$57.28	1	\$58.70	\$115.98
185-173-05	2300	26	1	\$57.28	1	\$58.70	\$115.98
185-173-06	2301	26	1	\$57.28	1	\$58.70	\$115.98
185-173-07	2302	26	1	\$57.28	1	\$58.70	\$115.98
185-173-08	2303	26	1	\$57.28	1	\$58.70	\$115.98
185-173-09	2304	26	1	\$57.28	1	\$58.70	\$115.98
185-173-10	2305	26	1	\$57.28	1	\$58.70	\$115.98
185-173-14	2306	26	1	\$57.28	1	\$58.70	\$115.98
185-173-18	2307	26	1	\$57.28	0	\$0.00	\$57.28
185-173-19	2308	26	1	\$57.28	0	\$0.00	\$57.28
185-174-01	2309	26	1	\$57.28	1	\$58.70	\$115.98
185-174-02	2310	26	1	\$57.28	1	\$58.70	\$115.98
185-174-03	2311	26	1	\$57.28	1	\$58.70	\$115.98
185-174-04	2312	26	1	\$57.28	1	\$58.70	\$115.98
185-191-01	2313	22	1	\$57.28	0	\$0.00	\$57.28
185-191-02	2314	22	1	\$57.28	1	\$58.70	\$115.98
185-192-01	2315	22	1	\$57.28	1	\$58.70	\$115.98
185-192-02	2316	22	1	\$57.28	1	\$58.70	\$115.98
185-192-03	2317	22	1	\$57.28	1	\$58.70	\$115.98
185-192-04	2318	22	1	\$57.28	0	\$0.00	\$57.28
185-192-05	2319	22	1	\$57.28	0	\$0.00	\$57.28
185-193-01	2320	22	1	\$57.28	1	\$58.70	\$115.98
185-193-02	2321	22	1	\$57.28	1	\$58.70	\$115.98

PART D
METHOD OF APPORTIONMENT OF ASSESSMENT & ALLOWABLE INCREASES

185-193-03	2322	22	1	\$57.28	0	\$0.00	\$57.28
185-193-04	2323	22	1	\$57.28	1	\$58.70	\$115.98
185-193-05	2324	22	1	\$57.28	0	\$0.00	\$57.28
185-193-06	2325	22	1	\$57.28	1	\$58.70	\$115.98
185-193-07	2326	22	1	\$57.28	0	\$0.00	\$57.28
185-193-08	2327	22	1	\$57.28	1	\$58.70	\$115.98
185-193-09	2328	22	1	\$57.28	1	\$58.70	\$115.98
185-193-10	2329	22	1	\$57.28	1	\$58.70	\$115.98
185-193-11	2330	22	1	\$57.28	1	\$58.70	\$115.98
185-193-14	2331	22	1	\$57.28	1	\$58.70	\$115.98
185-193-15	2332	22	1	\$57.28	1	\$58.70	\$115.98
185-193-16	2333	22	1	\$57.28	1	\$58.70	\$115.98
185-193-17	2334	22	1	\$57.28	1	\$58.70	\$115.98
185-193-19	2335	22	1	\$57.28	1	\$58.70	\$115.98
185-194-01	2336	22	1	\$57.28	1	\$58.70	\$115.98
185-194-02	2337	22	1	\$57.28	0	\$0.00	\$57.28
185-194-03	2338	22	1	\$57.28	1	\$58.70	\$115.98
185-194-04	2339	22	1	\$57.28	1	\$58.70	\$115.98
185-194-05	2340	22	1	\$57.28	1	\$58.70	\$115.98
185-194-06	2341	22	1	\$57.28	0	\$0.00	\$57.28
185-194-07	2342	22	1	\$57.28	1	\$58.70	\$115.98
185-194-08	2343	22	1	\$57.28	1	\$58.70	\$115.98
185-194-09	2344	22	1	\$57.28	1	\$58.70	\$115.98
185-194-10	2345	22	1	\$57.28	1	\$58.70	\$115.98
185-194-11	2346	22	1	\$57.28	1	\$58.70	\$115.98
185-194-12	2347	22	1	\$57.28	1	\$58.70	\$115.98
185-194-13	2348	22	1	\$57.28	0	\$0.00	\$57.28
185-194-14	2349	22	1	\$57.28	1	\$58.70	\$115.98
185-195-01	2350	22	1	\$57.28	1	\$58.70	\$115.98
185-195-02	2351	22	1	\$57.28	1	\$58.70	\$115.98
185-195-03	2352	22	1	\$57.28	1	\$58.70	\$115.98
185-195-04	2353	22	1	\$57.28	1	\$58.70	\$115.98
185-195-05	2354	22	1	\$57.28	1	\$58.70	\$115.98
185-195-06	2355	22	1	\$57.28	1	\$58.70	\$115.98
185-195-07	2356	22	1	\$57.28	1	\$58.70	\$115.98
185-195-08	2357	22	1	\$57.28	1	\$58.70	\$115.98
185-195-09	2358	22	1	\$57.28	1	\$58.70	\$115.98
185-195-10	2359	22	1	\$57.28	1	\$58.70	\$115.98
185-195-11	2360	22	1	\$57.28	1	\$58.70	\$115.98
185-195-12	2361	22	1	\$57.28	1	\$58.70	\$115.98
185-195-13	2362	22	1	\$57.28	1	\$58.70	\$115.98
185-195-14	2363	22	1	\$57.28	1	\$58.70	\$115.98
185-195-15	2364	22	1	\$57.28	1	\$58.70	\$115.98
185-195-16	2365	22	1	\$57.28	1	\$58.70	\$115.98

PART D
METHOD OF APPORTIONMENT OF ASSESSMENT & ALLOWABLE INCREASES

185-195-17	2366	22	1	\$57.28	1	\$58.70	\$115.98
185-195-18	2367	22	1	\$57.28	1	\$58.70	\$115.98
185-195-19	2368	22	1	\$57.28	1	\$58.70	\$115.98
185-196-01	2369	22	1	\$57.28	1	\$58.70	\$115.98
185-196-02	2370	22	1	\$57.28	1	\$58.70	\$115.98
185-196-03	2371	22	1	\$57.28	1	\$58.70	\$115.98
185-196-06	2372	22	1	\$57.28	1	\$58.70	\$115.98
185-196-07	2373	22	1	\$57.28	1	\$58.70	\$115.98
185-196-08	2374	22	1	\$57.28	1	\$58.70	\$115.98
185-196-09	2375	22	1	\$57.28	1	\$58.70	\$115.98
185-196-10	2376	22	1	\$57.28	1	\$58.70	\$115.98
185-197-01	2377	22	1	\$57.28	1	\$58.70	\$115.98
185-197-02	2378	22	1	\$57.28	1	\$58.70	\$115.98
185-197-03	2379	22	1	\$57.28	0	\$0.00	\$57.28
185-197-04	2380	22	1	\$57.28	1	\$58.70	\$115.98
185-201-01	2381	22	1	\$57.28	1	\$58.70	\$115.98
185-201-02	2382	22	1	\$57.28	1	\$58.70	\$115.98
185-201-04	2383	22	1	\$57.28	1	\$58.70	\$115.98
185-201-06	2384	22	1	\$57.28	1	\$58.70	\$115.98
185-201-07	2385	22	1	\$57.28	1	\$58.70	\$115.98
185-201-08	2386	22	1	\$57.28	1	\$58.70	\$115.98
185-201-09	2387	22	1	\$57.28	1	\$58.70	\$115.98
185-201-10	2388	22	1	\$57.28	1	\$58.70	\$115.98
185-201-11	2389	22	1	\$57.28	1	\$58.70	\$115.98
185-201-12	2390	22	1	\$57.28	1	\$58.70	\$115.98
185-201-13	2391	22	1	\$57.28	1	\$58.70	\$115.98
185-201-14	2392	22	0	\$0.00	0	\$0.00	\$0.00
185-201-15	2393	22	1	\$57.28	1	\$58.70	\$115.98
185-201-16	2394	22	1	\$57.28	1	\$58.70	\$115.98
185-201-17	2395	22	1	\$57.28	1	\$58.70	\$115.98
185-221-01	2396	22	1	\$57.28	1	\$58.70	\$115.98
185-221-02	2397	22	1	\$57.28	0	\$0.00	\$57.28
185-221-03	2398	22	1	\$57.28	1	\$58.70	\$115.98
185-221-04	2399	22	1	\$57.28	1	\$58.70	\$115.98
185-221-05	2400	22	1	\$57.28	1	\$58.70	\$115.98
185-221-06	2401	22	1	\$57.28	1	\$58.70	\$115.98
185-221-07	2402	22	1	\$57.28	1	\$58.70	\$115.98
185-221-09	2403	22	1	\$57.28	1	\$58.70	\$115.98
185-221-10	2404	22	1	\$57.28	1	\$58.70	\$115.98
185-221-13	2405	22	1	\$57.28	1	\$58.70	\$115.98
185-221-15	2406	22	1	\$57.28	1	\$58.70	\$115.98
185-221-16	2407	22	1	\$57.28	0	\$0.00	\$57.28
185-221-17	2408	22	1	\$57.28	0	\$0.00	\$57.28
185-221-18	2409	22	1	\$57.28	1	\$58.70	\$115.98

PART D
METHOD OF APPORTIONMENT OF ASSESSMENT & ALLOWABLE INCREASES

185-221-19	2410	22	1	\$57.28	1	\$58.70	\$115.98
185-221-20	2411	22	1	\$57.28	1	\$58.70	\$115.98
185-221-21	2412	22	1	\$57.28	1	\$58.70	\$115.98
185-221-22	2413	22	1	\$57.28	1	\$58.70	\$115.98
185-221-23	2414	22	1	\$57.28	0	\$0.00	\$57.28
185-221-25	2415	22	1	\$57.28	1	\$58.70	\$115.98
185-221-28	2416	22	1	\$57.28	0	\$0.00	\$57.28
185-221-30	2417	22	1	\$57.28	1	\$58.70	\$115.98
185-221-31	2418	22	1	\$57.28	1	\$58.70	\$115.98
185-222-01	2419	22	1	\$57.28	1	\$58.70	\$115.98
185-222-02	2420	22	1	\$57.28	1	\$58.70	\$115.98
185-222-03	2421	22	1	\$57.28	1	\$58.70	\$115.98
185-222-04	2422	22	1	\$57.28	1	\$58.70	\$115.98
185-222-05	2423	22	1	\$57.28	1	\$58.70	\$115.98
185-222-06	2424	22	1	\$57.28	1	\$58.70	\$115.98
185-222-07	2425	22	1	\$57.28	1	\$58.70	\$115.98
185-222-08	2426	22	1	\$57.28	1	\$58.70	\$115.98
185-222-09	2427	22	0	\$0.00	0	\$0.00	\$0.00
185-251-01	2428	22	1	\$57.28	1	\$58.70	\$115.98
185-251-02	2429	22	1	\$57.28	1	\$58.70	\$115.98
185-251-03	2430	22	1	\$57.28	1	\$58.70	\$115.98
185-251-04	2431	22	1	\$57.28	1	\$58.70	\$115.98
185-251-05	2432	22	1	\$57.28	0	\$0.00	\$57.28
185-251-06	2433	22	1	\$57.28	1	\$58.70	\$115.98
185-252-01	2434	22	1	\$57.28	1	\$58.70	\$115.98
185-252-02	2435	22	1	\$57.28	1	\$58.70	\$115.98
185-253-01	2436	22	1	\$57.28	0	\$0.00	\$57.28
185-253-02	2437	22	1	\$57.28	0	\$0.00	\$57.28
185-253-03	2438	22	1	\$57.28	1	\$58.70	\$115.98
185-253-04	2439	22	1	\$57.28	1	\$58.70	\$115.98
185-253-05	2440	22	1	\$57.28	1	\$58.70	\$115.98
185-253-06	2441	22	1	\$57.28	0	\$0.00	\$57.28
185-253-07	2442	22	1	\$57.28	1	\$58.70	\$115.98
185-254-01	2443	22	1	\$57.28	1	\$58.70	\$115.98
185-254-02	2444	22	1	\$57.28	1	\$58.70	\$115.98
185-254-03	2445	22	1	\$57.28	1	\$58.70	\$115.98
185-254-04	2446	22	1	\$57.28	1	\$58.70	\$115.98
185-254-05	2447	22	1	\$57.28	1	\$58.70	\$115.98
185-255-01	2448	22	1	\$57.28	1	\$58.70	\$115.98
185-255-02	2449	22	1	\$57.28	1	\$58.70	\$115.98
185-255-03	2450	22	1	\$57.28	1	\$58.70	\$115.98
185-255-04	2451	22	1	\$57.28	1	\$58.70	\$115.98
185-255-05	2452	22	1	\$57.28	1	\$58.70	\$115.98
185-255-06	2453	22	1	\$57.28	1	\$58.70	\$115.98

PART D
METHOD OF APPORTIONMENT OF ASSESSMENT & ALLOWABLE INCREASES

185-255-07	2454	22	1	\$57.28	1	\$58.70	\$115.98
185-255-08	2455	22	1	\$57.28	1	\$58.70	\$115.98
185-255-09	2456	22	1	\$57.28	1	\$58.70	\$115.98
185-255-10	2457	22	1	\$57.28	1	\$58.70	\$115.98
185-255-11	2458	22	1	\$57.28	1	\$58.70	\$115.98
185-255-12	2459	22	1	\$57.28	1	\$58.70	\$115.98
185-255-13	2460	22	1	\$57.28	1	\$58.70	\$115.98
185-256-01	2461	22	1	\$57.28	1	\$58.70	\$115.98
185-256-02	2462	22	1	\$57.28	1	\$58.70	\$115.98
185-256-03	2463	22	1	\$57.28	1	\$58.70	\$115.98
185-256-04	2464	22	1	\$57.28	1	\$58.70	\$115.98
185-256-05	2465	22	1	\$57.28	1	\$58.70	\$115.98
185-271-01	2466	22	1	\$57.28	1	\$58.70	\$115.98
185-271-02	2467	22	1	\$57.28	1	\$58.70	\$115.98
185-271-03	2468	22	1	\$57.28	1	\$58.70	\$115.98
185-271-04	2469	22	1	\$57.28	0	\$0.00	\$57.28
185-271-05	2470	22	1	\$57.28	1	\$58.70	\$115.98
185-271-06	2471	22	1	\$57.28	0	\$0.00	\$57.28
185-271-07	2472	22	1	\$57.28	1	\$58.70	\$115.98
185-271-08	2473	22	1	\$57.28	1	\$58.70	\$115.98
185-271-09	2474	22	1	\$57.28	0	\$0.00	\$57.28
185-271-10	2475	22	1	\$57.28	1	\$58.70	\$115.98
185-271-11	2476	22	1	\$57.28	0	\$0.00	\$57.28
185-271-12	2477	22	1	\$57.28	1	\$58.70	\$115.98
185-271-13	2478	22	1	\$57.28	0	\$0.00	\$57.28
185-271-14	2479	22	1	\$57.28	1	\$58.70	\$115.98
185-271-15	2480	22	1	\$57.28	1	\$58.70	\$115.98
185-271-16	2481	22	0	\$0.00	0	\$0.00	\$0.00
185-272-01	2482	22	1	\$57.28	1	\$58.70	\$115.98
185-272-02	2483	22	1	\$57.28	1	\$58.70	\$115.98
185-272-03	2484	22	1	\$57.28	1	\$58.70	\$115.98
185-272-04	2485	22	1	\$57.28	1	\$58.70	\$115.98
185-272-05	2486	22	1	\$57.28	1	\$58.70	\$115.98
185-272-06	2487	22	1	\$57.28	1	\$58.70	\$115.98
185-272-07	2488	22	1	\$57.28	1	\$58.70	\$115.98
185-273-01	2489	22	1	\$57.28	1	\$58.70	\$115.98
185-273-02	2490	22	1	\$57.28	1	\$58.70	\$115.98
186-041-02	2491	10	1.455	\$83.34	1.45	\$85.12	\$168.46
186-041-03	2492	10	1.905	\$109.12	1.91	\$112.12	\$221.24
186-042-02	2493	10	1	\$57.28	1	\$58.70	\$115.98
186-042-03	2494	10	1	\$57.28	1	\$58.70	\$115.98
186-051-05	2495	10	1	\$57.28	1	\$58.70	\$115.98
186-051-06	2496	10	1	\$57.28	1	\$58.70	\$115.98
186-051-07	2497	10	1	\$57.28	1	\$58.70	\$115.98

PART D
METHOD OF APPORTIONMENT OF ASSESSMENT & ALLOWABLE INCREASES

186-051-08	2498	10	1	\$57.28	1	\$58.70	\$115.98
186-051-09	2499	10	1	\$57.28	0	\$0.00	\$57.28
186-051-10	2500	10	0	\$0.00	0	\$0.00	\$0.00
186-051-11	2501	10	1	\$57.28	1	\$58.70	\$115.98
186-051-12	2502	10	1	\$57.28	1	\$58.70	\$115.98
186-051-13	2503	10	1	\$57.28	1	\$58.70	\$115.98
186-071-03	2504	13	1	\$57.28	1	\$58.70	\$115.98
186-071-04	2505	10	1.455	\$83.34	1.46	\$85.70	\$169.04
186-071-05	2506	10	1	\$57.28	1	\$58.70	\$115.98
186-071-09	2507	10	1	\$57.28	1	\$58.70	\$115.98
186-072-01	2508	10	1	\$57.28	0	\$0.00	\$57.28
186-072-09	2509	10	0	\$0.00	0	\$0.00	\$0.00
186-072-10	2510	10	1	\$57.28	1	\$58.70	\$115.98
186-072-16	2511	10	1	\$57.28	1	\$58.70	\$115.98
186-072-17	2512	10	1	\$57.28	1	\$58.70	\$115.98
186-081-05	2513	10	1	\$57.28	0	\$0.00	\$57.28
186-081-07	2514	10	1	\$57.28	1	\$58.70	\$115.98
186-081-08	2515	10	1	\$57.28	1	\$58.70	\$115.98
186-081-09	2516	10	1	\$57.28	0	\$0.00	\$57.28
186-081-10	2517	10	1	\$57.28	1	\$58.70	\$115.98
186-081-15	2518	10	1	\$57.28	1	\$58.70	\$115.98
186-081-16	2519	10	1	\$57.28	1	\$58.70	\$115.98
186-081-17	2520	10	1	\$57.28	1	\$58.70	\$115.98
186-081-18	2521	10	1	\$57.28	1	\$58.70	\$115.98
186-081-19	2522	10	1	\$57.28	1	\$58.70	\$115.98
186-081-20	2523	10	1	\$57.28	1	\$58.70	\$115.98
186-081-21	2524	10	1	\$57.28	0	\$0.00	\$57.28
186-082-01	2525	10	1	\$57.28	1	\$58.70	\$115.98
186-082-02	2526	10	1	\$57.28	0	\$0.00	\$57.28
186-091-01	2527	13	1	\$57.28	0	\$0.00	\$57.28
186-091-02	2528	13	1	\$57.28	1	\$58.70	\$115.98
186-091-08	2529	13	1	\$57.28	0	\$0.00	\$57.28
186-091-10	2530	13	1	\$57.28	1	\$58.70	\$115.98
186-092-01	2531	10	1.5	\$85.94	1.5	\$88.06	\$174.00
186-092-02	2532	10	1	\$57.28	1	\$58.70	\$115.98
186-092-04	2533	10	1	\$57.28	1	\$58.70	\$115.98
186-092-05	2534	10	1	\$57.28	1	\$58.70	\$115.98
186-092-06	2535	10	1	\$57.28	1	\$58.70	\$115.98
186-092-08	2536	10	1	\$57.28	1	\$58.70	\$115.98
186-092-09	2537	10	1	\$57.28	0	\$0.00	\$57.28
186-092-10	2538	10	1	\$57.28	0	\$0.00	\$57.28
186-092-11	2539	10	1	\$57.28	1	\$58.70	\$115.98
186-092-12	2540	10	1	\$57.28	1	\$58.70	\$115.98
186-092-14	2541	10	1	\$57.28	1	\$58.70	\$115.98

PART D
METHOD OF APPORTIONMENT OF ASSESSMENT & ALLOWABLE INCREASES

186-101-02	2542	10	1	\$57.28	1	\$58.70	\$115.98
186-101-03	2543	10	1	\$57.28	1	\$58.70	\$115.98
186-101-04	2544	10	1	\$57.28	1	\$58.70	\$115.98
186-101-05	2545	10	1	\$57.28	1	\$58.70	\$115.98
186-101-06	2546	15	1	\$57.28	1	\$58.70	\$115.98
186-101-08	2547	15	1	\$57.28	1	\$58.70	\$115.98
186-101-09	2548	15	0	\$0.00	0	\$0.00	\$0.00
186-101-10	2549	15	1	\$57.28	1	\$58.70	\$115.98
186-101-13	2550	10	1	\$57.28	1	\$58.70	\$115.98
186-101-14	2551	10	1	\$57.28	1	\$58.70	\$115.98
186-101-15	2552	10	1	\$57.28	1	\$58.70	\$115.98
186-101-16	2553	10	1	\$57.28	1	\$58.70	\$115.98
186-101-17	2554	10	0	\$0.00	0	\$0.00	\$0.00
186-111-01	2555	13	1	\$57.28	1	\$58.70	\$115.98
186-111-02	2556	13	1	\$57.28	0	\$0.00	\$57.28
186-112-01	2557	13	1.5	\$85.94	1.5	\$88.06	\$174.00
186-112-02	2558	13	1	\$57.28	1	\$58.70	\$115.98
186-112-23	2559M	8	1	\$57.28	1	\$58.70	\$115.98
186-112-07	2560	15	1	\$57.28	1	\$58.70	\$115.98
186-112-08	2561	15	1	\$57.28	1	\$58.70	\$115.98
186-112-14	2562	14	1	\$57.28	1	\$58.70	\$115.98
186-112-15	2563	15	1	\$57.28	1	\$58.70	\$115.98
186-112-16	2564	14	1	\$57.28	1	\$58.70	\$115.98
186-112-18	2565	15	1	\$57.28	1	\$58.70	\$115.98
186-112-21	2568	15	5.4	\$309.32	0	\$0.00	\$309.32
186-112-22	2569	15	1	\$57.28	1	\$58.70	\$115.98
186-121-14	2570	15	1	\$57.28	0	\$0.00	\$57.28
186-121-17	2571	15	1	\$57.28	1	\$58.70	\$115.98
186-121-18	2572	15	1	\$57.28	1	\$58.70	\$115.98
186-121-21	2573	15	1	\$57.28	0	\$0.00	\$57.28
186-121-24	2574	14	1	\$57.28	1	\$58.70	\$115.98
186-121-25	2575	14	1	\$57.28	1	\$58.70	\$115.98
186-121-28	2576	14	1	\$57.28	1	\$58.70	\$115.98
186-121-29	2577	14	1	\$57.28	1	\$58.70	\$115.98
186-121-30	2578	14	0	\$0.00	0	\$0.00	\$0.00
186-121-31	2579	14	1	\$57.28	1	\$58.70	\$115.98
186-121-37	2580M	14	1	\$57.28	1	\$58.70	\$115.98
186-121-36	2582	14	1	\$57.28	1	\$58.70	\$115.98
186-122-07	2583	14	0	\$0.00	0	\$0.00	\$0.00
186-122-08	2584	14	1	\$57.28	1	\$58.70	\$115.98
186-131-03	2585	8	1	\$57.28	1	\$58.70	\$115.98
186-131-04	2586	8	1	\$57.28	1	\$58.70	\$115.98
186-132-04	2587	14	0	\$0.00	0	\$0.00	\$0.00
186-132-14	2588	14	1	\$57.28	1	\$58.70	\$115.98

PART D
METHOD OF APPORTIONMENT OF ASSESSMENT & ALLOWABLE INCREASES

186-132-15	2589	14	1	\$57.28	0	\$0.00	\$57.28
186-132-18	2590	14	0	\$0.00	0	\$0.00	\$0.00
186-132-22	2591	14	1	\$57.28	0	\$0.00	\$57.28
186-132-23	2592	14	1	\$57.28	1	\$58.70	\$115.98
186-132-24	2593	14	1	\$57.28	0	\$0.00	\$57.28
186-132-25	2594	14	1	\$57.28	1	\$58.70	\$115.98
186-132-26	2595	14	4.78	\$273.80	4.79	\$281.18	\$554.98
186-132-27	2596	14	1	\$57.28	1	\$58.70	\$115.98
186-132-40	2597	14	1	\$57.28	1	\$58.70	\$115.98
186-132-41	2598	14	1	\$57.28	1	\$58.70	\$115.98
186-132-42	2599	14	1	\$57.28	0	\$0.00	\$57.28
186-141-01	2600	27	0	\$0.00	0	\$0.00	\$0.00
186-141-02	2601	27	1	\$57.28	1	\$58.70	\$115.98
186-141-03	2602	27	1	\$57.28	1	\$58.70	\$115.98
186-141-04	2603	27	1	\$57.28	0	\$0.00	\$57.28
186-141-05	2604	27	1	\$57.28	1	\$58.70	\$115.98
186-141-06	2605	27	1	\$57.28	1	\$58.70	\$115.98
186-141-07	2606	27	1	\$57.28	1	\$58.70	\$115.98
186-141-09	2607	27	1	\$57.28	1	\$58.70	\$115.98
186-141-10	2608	27	1	\$57.28	0	\$0.00	\$57.28
186-141-11	2609	27	1	\$57.28	1	\$58.70	\$115.98
186-141-15	2610	27	1	\$57.28	0	\$0.00	\$57.28
186-141-16	2611	27	1	\$57.28	1	\$58.70	\$115.98
186-141-17	2612	27	1	\$57.28	1	\$58.70	\$115.98
186-141-20	2613	27	0	\$0.00	0	\$0.00	\$0.00
186-141-22	2614	27	1	\$57.28	1	\$58.70	\$115.98
186-141-23	2615	27	1	\$57.28	1	\$58.70	\$115.98
186-141-24	2616	27	1	\$57.28	1	\$58.70	\$115.98
186-141-26	2617	27	1	\$57.28	1	\$58.70	\$115.98
186-141-30	2618	27	0	\$0.00	0	\$0.00	\$0.00
186-141-31	2619	27	0	\$0.00	0	\$0.00	\$0.00
186-141-32	2620	27	0	\$0.00	0	\$0.00	\$0.00
186-141-33	2621	27	1	\$57.28	1	\$58.70	\$115.98
186-141-34	2622	27	1	\$57.28	1	\$58.70	\$115.98
186-142-01	2623	27	1	\$57.28	1	\$58.70	\$115.98
186-142-02	2624	27	1	\$57.28	1	\$58.70	\$115.98
186-142-37	2625M	27	1	\$57.28	1	\$58.70	\$115.98
186-142-05	2626	27	1	\$57.28	1	\$58.70	\$115.98
186-142-06	2627	27	1	\$57.28	1	\$58.70	\$115.98
186-142-07	2628	27	1	\$57.28	1	\$58.70	\$115.98
186-142-14	2630	27	1	\$57.28	0	\$0.00	\$57.28
186-142-15	2631	27	0	\$0.00	0	\$0.00	\$0.00
186-142-16	2632	27	1	\$57.28	1	\$58.70	\$115.98
186-142-17	2633	27	1	\$57.28	1	\$58.70	\$115.98

PART D
METHOD OF APPORTIONMENT OF ASSESSMENT & ALLOWABLE INCREASES

186-142-18	2634	27	1	\$57.28	1	\$58.70	\$115.98
186-142-19	2635	27	1	\$57.28	1	\$58.70	\$115.98
186-142-20	2636	27	1	\$57.28	1	\$58.70	\$115.98
186-142-25	2637	27	1	\$57.28	0	\$0.00	\$57.28
186-142-26	2638	27	1	\$57.28	0	\$0.00	\$57.28
186-142-27	2639	27	1	\$57.28	1	\$58.70	\$115.98
186-142-30	2640	27	0	\$0.00	0	\$0.00	\$0.00
186-142-32	2642	27	1	\$57.28	1	\$58.70	\$115.98
186-142-33	2643	27	0	\$0.00	0	\$0.00	\$0.00
186-142-34	2644	27	1	\$57.28	1	\$58.70	\$115.98
186-142-35	2645	27	1	\$57.28	1	\$58.70	\$115.98
186-142-36	2646	27	1	\$57.28	1	\$58.70	\$115.98
186-152-02	2647	14	1	\$57.28	1	\$58.70	\$115.98
186-152-03	2648	14	1	\$57.28	1	\$58.70	\$115.98
186-152-10	2649	14	1	\$57.28	1	\$58.70	\$115.98
186-152-11	2650	14	1	\$57.28	1	\$58.70	\$115.98
186-153-01	2651	27	1	\$57.28	1	\$58.70	\$115.98
186-153-02	2652	27	1	\$57.28	1	\$58.70	\$115.98
186-153-03	2653	27	1	\$57.28	0	\$0.00	\$57.28
186-153-04	2654	27	1	\$57.28	1	\$58.70	\$115.98
186-153-05	2655	14	1	\$57.28	1	\$58.70	\$115.98
186-153-06	2656	14	1	\$57.28	1	\$58.70	\$115.98
186-153-71	2657M	14	1	\$57.28	1	\$58.70	\$115.98
186-153-21	2658	14	1.5	\$85.92	1.5	\$88.06	\$173.98
186-153-22	2659	14	1	\$57.28	1	\$58.70	\$115.98
186-153-23	2660	14	1	\$57.28	1	\$58.70	\$115.98
186-153-24	2661	14	0	\$0.00	0	\$0.00	\$0.00
186-153-26	2662	14	1	\$57.28	1	\$58.70	\$115.98
186-153-35	2663	14	1	\$57.28	1	\$58.70	\$115.98
186-153-36	2664	14	1	\$57.28	1	\$58.70	\$115.98
186-153-37	2665	14	1	\$57.28	1	\$58.70	\$115.98
186-153-38	2666	14	0	\$0.00	0	\$0.00	\$0.00
186-153-44	2667	14	1	\$57.28	0	\$0.00	\$57.28
186-153-45	2668	14	1	\$57.28	1	\$58.70	\$115.98
186-153-48	2669	14	1	\$57.28	1	\$58.70	\$115.98
186-153-49	2670	14	0	\$0.00	0	\$0.00	\$0.00
186-153-51	2671	14	1	\$57.28	1	\$58.70	\$115.98
186-153-52	2672	14	1	\$57.28	1	\$58.70	\$115.98
186-153-53	2673	14	1	\$57.28	1	\$58.70	\$115.98
186-153-55	2674	14	1	\$57.28	1	\$58.70	\$115.98
186-153-56	2675	14	1	\$57.28	1	\$58.70	\$115.98
186-153-57	2676	14	1	\$57.28	1	\$58.70	\$115.98
186-153-58	2677	14	1	\$57.28	1	\$58.70	\$115.98
186-153-59	2678	14	1	\$57.28	1	\$58.70	\$115.98

PART D
METHOD OF APPORTIONMENT OF ASSESSMENT & ALLOWABLE INCREASES

186-153-60	2679	14	1	\$57.28	1	\$58.70	\$115.98
186-153-61	2680	14	1	\$57.28	1	\$58.70	\$115.98
186-153-62	2681	14	1	\$57.28	1	\$58.70	\$115.98
186-153-69	2683	14	1	\$57.28	1	\$58.70	\$115.98
186-153-70	2684	14	1	\$57.28	1	\$58.70	\$115.98
186-470-65	2685	26	0	\$0.00	0	\$0.00	\$0.00
186-470-66	2686	26	0	\$0.00	0	\$0.00	\$0.00
186-470-81	2687	19	0	\$0.00	0	\$0.00	\$0.00
186-470-85	2688	22	1	\$57.28	1	\$58.70	\$115.98
186-470-87	2689	22	1	\$57.28	1	\$58.70	\$115.98
186-470-90	2690	19	0	\$0.00	0	\$0.00	\$0.00
186-470-91	2691	25	0	\$0.00	0	\$0.00	\$0.00
186-470-93	2692	19	0	\$0.00	0	\$0.00	\$0.00
186-470-99	2693	17	1	\$57.28	1	\$58.70	\$115.98
186-491-01	2694	22	1	\$57.28	1	\$58.70	\$115.98
186-491-02	2695	22	1	\$57.28	1	\$58.70	\$115.98
186-491-03	2696	22	1	\$57.28	1	\$58.70	\$115.98
186-491-04	2697	22	1	\$57.28	1	\$58.70	\$115.98
186-491-05	2698	22	1	\$57.28	1	\$58.70	\$115.98
186-491-06	2699	22	1	\$57.28	1	\$58.70	\$115.98
186-491-07	2700	22	1	\$57.28	1	\$58.70	\$115.98
186-492-01	2701	26	1	\$57.28	1	\$58.70	\$115.98
186-492-02	2702	26	1	\$57.28	1	\$58.70	\$115.98
186-492-03	2703	22	1	\$57.28	1	\$58.70	\$115.98
186-492-04	2704	22	1	\$57.28	1	\$58.70	\$115.98
186-492-05	2705	22	1	\$57.28	1	\$58.70	\$115.98
186-492-06	2706	22	1	\$57.28	1	\$58.70	\$115.98
186-492-07	2707	22	1	\$57.28	1	\$58.70	\$115.98
186-492-08	2708	22	1	\$57.28	1	\$58.70	\$115.98
186-492-09	2709	22	1	\$57.28	1	\$58.70	\$115.98
186-492-10	2710	22	1	\$57.28	1	\$58.70	\$115.98
186-492-11	2711	22	1	\$57.28	1	\$58.70	\$115.98
186-492-12	2712	26	1	\$57.28	1	\$58.70	\$115.98
186-492-13	2713	26	1	\$57.28	1	\$58.70	\$115.98
186-492-14	2714	26	1	\$57.28	1	\$58.70	\$115.98
186-493-01	2715	26	1	\$57.28	1	\$58.70	\$115.98
186-493-02	2716	26	1	\$57.28	1	\$58.70	\$115.98
186-493-03	2717	26	1	\$57.28	1	\$58.70	\$115.98
186-493-05	2718	26	1	\$57.28	1	\$58.70	\$115.98
186-493-06	2719	26	1	\$57.28	1	\$58.70	\$115.98
186-493-07	2720	26	1	\$57.28	1	\$58.70	\$115.98
186-493-08	2721	22	1	\$57.28	1	\$58.70	\$115.98
186-493-09	2722	22	1	\$57.28	1	\$58.70	\$115.98
186-493-10	2723	22	1	\$57.28	1	\$58.70	\$115.98

PART D
METHOD OF APPORTIONMENT OF ASSESSMENT & ALLOWABLE INCREASES

186-493-11	2724	22	1	\$57.28	1	\$58.70	\$115.98
186-493-12	2725	22	1	\$57.28	1	\$58.70	\$115.98
186-493-13	2726	22	1	\$57.28	1	\$58.70	\$115.98
186-493-14	2727	22	1	\$57.28	1	\$58.70	\$115.98
186-493-15	2728	22	1	\$57.28	1	\$58.70	\$115.98
186-493-16	2729	22	1	\$57.28	1	\$58.70	\$115.98
186-493-17	2730	22	1	\$57.28	1	\$58.70	\$115.98
186-493-18	2731	22	1	\$57.28	1	\$58.70	\$115.98
186-493-19	2732	22	1	\$57.28	0	\$0.00	\$57.28
186-493-21	2733	26	1	\$57.28	1	\$58.70	\$115.98
186-493-22	2734	26	1	\$57.28	1	\$58.70	\$115.98
186-493-23	2735	26	1	\$57.28	1	\$58.70	\$115.98
186-493-24	2736	26	1	\$57.28	1	\$58.70	\$115.98
186-493-25	2737	26	1	\$57.28	1	\$58.70	\$115.98
186-493-26	2738	26	1	\$57.28	1	\$58.70	\$115.98
186-493-27	2739	26	1	\$57.28	1	\$58.70	\$115.98
186-493-28	2740	26	1	\$57.28	1	\$58.70	\$115.98
186-493-29	2741	26	0	\$0.00	0	\$0.00	\$0.00
186-493-30	2742	26	1	\$57.28	1	\$58.70	\$115.98
186-494-01	2743	26	1	\$57.28	1	\$58.70	\$115.98
186-494-02	2744	26	1	\$57.28	1	\$58.70	\$115.98
186-494-03	2745	26	1	\$57.28	1	\$58.70	\$115.98
186-494-04	2746	26	1	\$57.28	1	\$58.70	\$115.98
186-494-05	2747	26	1	\$57.28	1	\$58.70	\$115.98
186-495-01	2748	26	1	\$57.28	1	\$58.70	\$115.98
186-495-02	2749	26	1	\$57.28	1	\$58.70	\$115.98
186-495-03	2750	22	1	\$57.28	1	\$58.70	\$115.98
186-495-04	2751	22	1	\$57.28	1	\$58.70	\$115.98
186-495-05	2752	22	1	\$57.28	0	\$0.00	\$57.28
186-501-01	2753	22	1	\$57.28	1	\$58.70	\$115.98
186-501-02	2754	22	1	\$57.28	1	\$58.70	\$115.98
186-502-01	2755	22	1	\$57.28	1	\$58.70	\$115.98
186-502-02	2756	22	1	\$57.28	1	\$58.70	\$115.98
186-502-03	2757	22	1	\$57.28	0	\$0.00	\$57.28
186-502-06	2758	22	1	\$57.28	1	\$58.70	\$115.98
186-502-08	2759	22	1	\$57.28	1	\$58.70	\$115.98
186-502-09	2760	22	1	\$57.28	1	\$58.70	\$115.98
186-502-10	2761	22	1	\$57.28	0	\$0.00	\$57.28
186-502-11	2762	22	1	\$57.28	1	\$58.70	\$115.98
186-502-12	2763	22	1	\$57.28	1	\$58.70	\$115.98
186-502-13	2764	22	1	\$57.28	1	\$58.70	\$115.98
186-502-14	2765	22	1	\$57.28	1	\$58.70	\$115.98
186-502-15	2766	22	1	\$57.28	1	\$58.70	\$115.98
186-502-16	2767	22	1	\$57.28	1	\$58.70	\$115.98

PART D
METHOD OF APPORTIONMENT OF ASSESSMENT & ALLOWABLE INCREASES

186-502-17	2768	22	1	\$57.28	1	\$58.70	\$115.98
186-502-18	2769	22	1	\$57.28	0	\$0.00	\$57.28
186-502-19	2770	22	1	\$57.28	1	\$58.70	\$115.98
186-502-20	2771	22	1	\$57.28	1	\$58.70	\$115.98
186-502-22	2772	22	1	\$57.28	1	\$58.70	\$115.98
186-502-23	2773	22	1	\$57.28	1	\$58.70	\$115.98
186-502-25	2774	22	1	\$57.28	1	\$58.70	\$115.98
186-503-01	2775	22	1	\$57.28	1	\$58.70	\$115.98
186-503-02	2776	22	1	\$57.28	1	\$58.70	\$115.98
186-503-03	2777	22	1	\$57.28	1	\$58.70	\$115.98
186-503-04	2778	22	1	\$57.28	1	\$58.70	\$115.98
186-503-05	2779	22	1	\$57.28	1	\$58.70	\$115.98
186-503-06	2780	22	1	\$57.28	1	\$58.70	\$115.98
186-503-07	2781	22	1	\$57.28	1	\$58.70	\$115.98
186-504-02	2782	22	1	\$57.28	1	\$58.70	\$115.98
186-504-03	2783	22	1	\$57.28	1	\$58.70	\$115.98
186-504-04	2784	22	1	\$57.28	1	\$58.70	\$115.98
186-504-05	2785	22	1	\$57.28	1	\$58.70	\$115.98
186-504-06	2786	22	1	\$57.28	1	\$58.70	\$115.98
186-504-08	2787	22	1	\$57.28	1	\$58.70	\$115.98
186-510-01	2788	22	1	\$57.28	0	\$0.00	\$57.28
186-510-02	2789	22	1	\$57.28	0	\$0.00	\$57.28
186-510-03	2790	22	1	\$57.28	1	\$58.70	\$115.98
186-510-04	2791	22	1	\$57.28	1	\$58.70	\$115.98
186-510-05	2792	22	1	\$57.28	1	\$58.70	\$115.98
186-520-01	2793	9	1	\$57.28	1	\$58.70	\$115.98
186-520-02	2794	9	1	\$57.28	1	\$58.70	\$115.98
186-520-03	2795	10	1	\$57.28	1	\$58.70	\$115.98
186-520-06	2796	10	8	\$458.26	0	\$0.00	\$458.26
186-520-09	2797	10	1.5	\$85.92	0	\$0.00	\$85.92
186-520-10	2798	10	0	\$0.00	0	\$0.00	\$0.00
186-520-11	2799	10	8	\$458.26	0	\$0.00	\$458.26
186-520-12	2800	10	1	\$57.28	1	\$58.70	\$115.98
186-520-13	2801	10	1	\$57.28	1	\$58.70	\$115.98
186-520-14	2802	10	1	\$57.28	0	\$0.00	\$57.28
186-520-15	2803	10	0	\$0.00	0	\$0.00	\$0.00
186-520-16	2804	10	0	\$0.00	0	\$0.00	\$0.00
186-520-19	2805	10	0	\$0.00	0	\$0.00	\$0.00
186-520-20	2806	10	0	\$0.00	0	\$0.00	\$0.00
186-530-01	2807	22	1	\$57.28	1	\$58.70	\$115.98
186-530-02	2808	22	1	\$57.28	1	\$58.70	\$115.98
186-530-03	2809	22	1	\$57.28	1	\$58.70	\$115.98
186-530-06	2810	22	1	\$57.28	1	\$58.70	\$115.98
186-530-07	2811	22	1	\$57.28	1	\$58.70	\$115.98

PART D
METHOD OF APPORTIONMENT OF ASSESSMENT & ALLOWABLE INCREASES

186-530-08	2812	22	1	\$57.28	1	\$58.70	\$115.98
186-530-09	2813	22	1	\$57.28	1	\$58.70	\$115.98
186-530-10	2814	22	1	\$57.28	1	\$58.70	\$115.98
186-530-11	2815	22	1	\$57.28	1	\$58.70	\$115.98
186-530-12	2816	22	1	\$57.28	1	\$58.70	\$115.98
186-530-13	2817	22	1	\$57.28	1	\$58.70	\$115.98
186-530-14	2818	22	1	\$57.28	1	\$58.70	\$115.98
186-530-15	2819	22	1	\$57.28	1	\$58.70	\$115.98
186-530-16	2820	22	1	\$57.28	1	\$58.70	\$115.98
186-530-17	2821	22	1	\$57.28	1	\$58.70	\$115.98
186-530-18	2822	22	1	\$57.28	1	\$58.70	\$115.98
186-530-19	2823	22	1	\$57.28	1	\$58.70	\$115.98
186-530-20	2824	22	1	\$57.28	1	\$58.70	\$115.98
186-530-21	2825	22	1	\$57.28	1	\$58.70	\$115.98
186-530-22	2826	22	1	\$57.28	1	\$58.70	\$115.98
186-530-23	2827	22	1	\$57.28	1	\$58.70	\$115.98
186-530-24	2828	22	1	\$57.28	1	\$58.70	\$115.98
186-530-25	2829	22	1	\$57.28	0	\$0.00	\$57.28
186-530-26	2830	22	1	\$57.28	1	\$58.70	\$115.98
186-530-27	2831	22	1	\$57.28	1	\$58.70	\$115.98
186-530-28	2832	22	1	\$57.28	1	\$58.70	\$115.98
186-530-29	2833	22	1	\$57.28	1	\$58.70	\$115.98
186-530-30	2834	22	1	\$57.28	1	\$58.70	\$115.98
186-530-31	2835	22	1	\$57.28	1	\$58.70	\$115.98
186-530-32	2836	22	1	\$57.28	1	\$58.70	\$115.98
186-530-33	2837	22	1	\$57.28	1	\$58.70	\$115.98
186-530-34	2838	22	1	\$57.28	1	\$58.70	\$115.98
186-530-35	2839	22	1	\$57.28	1	\$58.70	\$115.98
186-530-36	2840	22	1	\$57.28	1	\$58.70	\$115.98
186-530-37	2841	22	1	\$57.28	1	\$58.70	\$115.98
186-530-38	2842	22	1	\$57.28	1	\$58.70	\$115.98
186-530-39	2843	22	1	\$57.28	1	\$58.70	\$115.98
186-530-40	2844	21	1	\$57.28	1	\$58.70	\$115.98
186-530-41	2845	21	1	\$57.28	1	\$58.70	\$115.98
186-530-42	2846	22	1	\$57.28	1	\$58.70	\$115.98
186-530-43	2847	22	1	\$57.28	1	\$58.70	\$115.98
186-530-44	2848	22	1	\$57.28	1	\$58.70	\$115.98
186-530-45	2849	22	1	\$57.28	1	\$58.70	\$115.98
186-530-46	2850	21	1	\$57.28	1	\$58.70	\$115.98
186-530-47	2851	21	1	\$57.28	0	\$0.00	\$57.28
186-530-48	2852	21	1	\$57.28	1	\$58.70	\$115.98
186-530-49	2853	21	1	\$57.28	1	\$58.70	\$115.98
186-530-50	2854	21	1	\$57.28	0	\$0.00	\$57.28
186-530-51	2855	21	1	\$57.28	1	\$58.70	\$115.98

PART D
METHOD OF APPORTIONMENT OF ASSESSMENT & ALLOWABLE INCREASES

186-530-52	2856	22	1	\$57.28	1	\$58.70	\$115.98
186-530-53	2857	22	1	\$57.28	1	\$58.70	\$115.98
186-530-54	2858	22	1	\$57.28	1	\$58.70	\$115.98
186-530-55	2859	22	1	\$57.28	1	\$58.70	\$115.98
186-530-56	2860	22	1	\$57.28	1	\$58.70	\$115.98
186-530-57	2861	22	1	\$57.28	1	\$58.70	\$115.98
186-530-58	2862	22	1	\$57.28	1	\$58.70	\$115.98
186-530-59	2863	22	1	\$57.28	1	\$58.70	\$115.98
186-530-60	2864	22	1	\$57.28	1	\$58.70	\$115.98
186-530-61	2865	22	1	\$57.28	1	\$58.70	\$115.98
186-530-64	2866	17	0	\$0.00	0	\$0.00	\$0.00
186-530-66	2867	22	1	\$57.28	1	\$58.70	\$115.98
186-530-67	2868	22	1	\$57.28	1	\$58.70	\$115.98
186-530-68	2869	19	0	\$0.00	0	\$0.00	\$0.00
186-540-01	2870	25	1	\$57.28	1	\$58.70	\$115.98
186-540-02	2871	25	1	\$57.28	1	\$58.70	\$115.98
186-540-03	2872	25	1	\$57.28	1	\$58.70	\$115.98
186-540-04	2873	25	1	\$57.28	1	\$58.70	\$115.98
186-540-05	2874	25	1	\$57.28	1	\$58.70	\$115.98
186-540-06	2875	25	1	\$57.28	1	\$58.70	\$115.98
186-540-07	2876	25	1	\$57.28	1	\$58.70	\$115.98
186-540-08	2877	25	1	\$57.28	1	\$58.70	\$115.98
186-540-09	2878	25	1	\$57.28	1	\$58.70	\$115.98
186-540-10	2879	25	1	\$57.28	1	\$58.70	\$115.98
186-540-11	2880	25	1	\$57.28	0	\$0.00	\$57.28
186-540-12	2881	25	1	\$57.28	1	\$58.70	\$115.98
186-540-13	2882	25	1	\$57.28	1	\$58.70	\$115.98
186-540-14	2883	25	1	\$57.28	1	\$58.70	\$115.98
186-540-15	2884	25	1	\$57.28	1	\$58.70	\$115.98
186-540-16	2885	25	1	\$57.28	1	\$58.70	\$115.98
186-540-17	2886	25	1	\$57.28	1	\$58.70	\$115.98
186-540-18	2887	25	1	\$57.28	1	\$58.70	\$115.98
186-540-19	2888	25	1	\$57.28	1	\$58.70	\$115.98
186-540-20	2889	25	1	\$57.28	1	\$58.70	\$115.98
186-540-21	2890	25	1	\$57.28	1	\$58.70	\$115.98
186-540-22	2891	25	1	\$57.28	1	\$58.70	\$115.98
186-540-23	2892	25	1	\$57.28	1	\$58.70	\$115.98
186-540-24	2893	25	1	\$57.28	0	\$0.00	\$57.28
186-540-25	2894	25	1	\$57.28	0	\$0.00	\$57.28
186-540-26	2895	25	1	\$57.28	1	\$58.70	\$115.98
186-540-27	2896	25	1	\$57.28	1	\$58.70	\$115.98
186-540-28	2897	25	1	\$57.28	1	\$58.70	\$115.98
186-540-29	2898	25	1	\$57.28	1	\$58.70	\$115.98
186-540-30	2899	25	1	\$57.28	1	\$58.70	\$115.98

PART D
METHOD OF APPORTIONMENT OF ASSESSMENT & ALLOWABLE INCREASES

186-540-31	2900	25	1	\$57.28	0	\$0.00	\$57.28
186-540-32	2901	25	1	\$57.28	1	\$58.70	\$115.98
186-540-33	2902	25	1	\$57.28	1	\$58.70	\$115.98
186-540-34	2903	25	1	\$57.28	1	\$58.70	\$115.98
186-540-35	2904	25	1	\$57.28	0	\$0.00	\$57.28
186-540-36	2905	25	1	\$57.28	1	\$58.70	\$115.98
186-540-37	2906	25	1	\$57.28	1	\$58.70	\$115.98
186-540-38	2907	25	1	\$57.28	1	\$58.70	\$115.98
186-540-39	2908	25	1	\$57.28	1	\$58.70	\$115.98
186-540-40	2909	25	1	\$57.28	1	\$58.70	\$115.98
186-540-41	2910	25	1	\$57.28	1	\$58.70	\$115.98
186-540-42	2911	25	1	\$57.28	1	\$58.70	\$115.98
186-540-43	2912	25	1	\$57.28	1	\$58.70	\$115.98
186-540-44	2913	25	1	\$57.28	1	\$58.70	\$115.98
186-540-45	2914	25	1	\$57.28	1	\$58.70	\$115.98
186-540-46	2915	25	1	\$57.28	1	\$58.70	\$115.98
186-540-47	2916	25	1	\$57.28	1	\$58.70	\$115.98
186-540-48	2917	25	1	\$57.28	1	\$58.70	\$115.98
186-540-49	2918	25	1	\$57.28	1	\$58.70	\$115.98
186-540-50	2919	25	1	\$57.28	1	\$58.70	\$115.98
186-540-51	2920	25	0	\$0.00	0	\$0.00	\$0.00
186-540-52	2921	25	0	\$0.00	0	\$0.00	\$0.00
186-551-01	2922	25	1	\$57.28	1	\$58.70	\$115.98
186-551-02	2923	25	1	\$57.28	1	\$58.70	\$115.98
186-551-03	2924	25	1	\$57.28	1	\$58.70	\$115.98
186-551-04	2925	25	1	\$57.28	1	\$58.70	\$115.98
186-551-05	2926	25	1	\$57.28	0	\$0.00	\$57.28
186-551-08	2927	25	1	\$57.28	1	\$58.70	\$115.98
186-551-09	2928	25	1	\$57.28	1	\$58.70	\$115.98
186-551-10	2929	25	1	\$57.28	1	\$58.70	\$115.98
186-551-12	2930	25	1	\$57.28	1	\$58.70	\$115.98
186-551-14	2931	25	1	\$57.28	1	\$58.70	\$115.98
186-551-15	2932	25	1	\$57.28	1	\$58.70	\$115.98
186-551-16	2933	25	1	\$57.28	0	\$0.00	\$57.28
186-551-20	2934	19	1	\$57.28	1	\$58.70	\$115.98
186-551-21	2935	19	1	\$57.28	0	\$0.00	\$57.28
186-551-22	2936	19	1	\$57.28	1	\$58.70	\$115.98
186-551-23	2937	19	1	\$57.28	1	\$58.70	\$115.98
186-551-24	2938	25	1	\$57.28	1	\$58.70	\$115.98
186-551-25	2939	25	1	\$57.28	1	\$58.70	\$115.98
186-551-26	2940	25	1	\$57.28	0	\$0.00	\$57.28
186-551-27	2941	25	1	\$57.28	1	\$58.70	\$115.98
186-551-28	2942	25	1	\$57.28	1	\$58.70	\$115.98
186-551-29	2943	25	1	\$57.28	1	\$58.70	\$115.98

PART D
METHOD OF APPORTIONMENT OF ASSESSMENT & ALLOWABLE INCREASES

186-551-30	2944	25	1	\$57.28	1	\$58.70	\$115.98
186-551-31	2945	25	1	\$57.28	1	\$58.70	\$115.98
186-551-32	2946	25	1	\$57.28	0	\$0.00	\$57.28
186-551-33	2947	25	1	\$57.28	1	\$58.70	\$115.98
186-551-34	2948	25	1	\$57.28	0	\$0.00	\$57.28
186-551-35	2949	25	1	\$57.28	1	\$58.70	\$115.98
186-551-36	2950	25	1	\$57.28	0	\$0.00	\$57.28
186-551-37	2951	25	0	\$0.00	0	\$0.00	\$0.00
186-551-38	2952	19	1	\$57.28	0	\$0.00	\$57.28
186-551-42	2953	19	1	\$57.28	1	\$58.70	\$115.98
186-551-43	2954	19	1	\$57.28	1	\$58.70	\$115.98
186-551-45	2955	25	1	\$57.28	1	\$58.70	\$115.98
186-551-47	2956	25	1	\$57.28	1	\$58.70	\$115.98
186-551-48	2957	25	1	\$57.28	1	\$58.70	\$115.98
186-551-49	2958	25	1	\$57.28	1	\$58.70	\$115.98
186-552-01	2959	25	0	\$0.00	0	\$0.00	\$0.00
186-552-02	2960	25	1	\$57.28	1	\$58.70	\$115.98
186-552-03	2961	25	0	\$0.00	0	\$0.00	\$0.00
186-552-05	2962	25	1	\$57.28	1	\$58.70	\$115.98
186-552-06	2963	25	1	\$57.28	1	\$58.70	\$115.98
186-552-07	2964	25	1	\$57.28	1	\$58.70	\$115.98
186-552-08	2965	25	1	\$57.28	1	\$58.70	\$115.98
186-560-01	2966	20	1	\$57.28	1	\$58.70	\$115.98
186-560-02	2967	20	1	\$57.28	1	\$58.70	\$115.98
186-560-03	2968	20	1	\$57.28	1	\$58.70	\$115.98
186-560-04	2969	20	1	\$57.28	1	\$58.70	\$115.98
186-560-05	2970	20	1	\$57.28	0	\$0.00	\$57.28
186-560-06	2971	20	1	\$57.28	1	\$58.70	\$115.98
186-560-07	2972	20	1	\$57.28	1	\$58.70	\$115.98
186-560-08	2973	20	1	\$57.28	0	\$0.00	\$57.28
186-560-09	2974	20	1	\$57.28	1	\$58.70	\$115.98
186-560-10	2975	20	1	\$57.28	1	\$58.70	\$115.98
186-560-11	2976	20	1	\$57.28	1	\$58.70	\$115.98
186-560-12	2977	20	1	\$57.28	1	\$58.70	\$115.98
186-560-13	2978	20	1	\$57.28	1	\$58.70	\$115.98
186-560-14	2979	20	1	\$57.28	1	\$58.70	\$115.98
186-560-15	2980	20	1	\$57.28	1	\$58.70	\$115.98
186-560-16	2981	20	1	\$57.28	1	\$58.70	\$115.98
186-560-17	2982	20	1	\$57.28	1	\$58.70	\$115.98
186-560-18	2983	20	1	\$57.28	1	\$58.70	\$115.98
186-560-19	2984	20	1	\$57.28	1	\$58.70	\$115.98
186-560-20	2985	20	1	\$57.28	1	\$58.70	\$115.98
186-560-21	2986	20	1	\$57.28	1	\$58.70	\$115.98
186-560-22	2987	20	1	\$57.28	1	\$58.70	\$115.98

PART D
METHOD OF APPORTIONMENT OF ASSESSMENT & ALLOWABLE INCREASES

186-560-23	2988	20	1	\$57.28	1	\$58.70	\$115.98
186-560-24	2989	20	1	\$57.28	1	\$58.70	\$115.98
186-560-25	2990	20	1	\$57.28	1	\$58.70	\$115.98
186-560-26	2991	20	1	\$57.28	1	\$58.70	\$115.98
186-560-27	2992	20	1	\$57.28	1	\$58.70	\$115.98
186-560-28	2993	19	0	\$0.00	0	\$0.00	\$0.00
186-571-01	2994	25	1	\$57.28	1	\$58.70	\$115.98
186-571-02	2995	25	1	\$57.28	1	\$58.70	\$115.98
186-571-03	2996	25	1	\$57.28	1	\$58.70	\$115.98
186-571-04	2997	25	1	\$57.28	0	\$0.00	\$57.28
186-571-09	2998	25	1	\$57.28	1	\$58.70	\$115.98
186-571-10	2999	25	1	\$57.28	1	\$58.70	\$115.98
186-571-11	3000	25	1	\$57.28	1	\$58.70	\$115.98
186-571-12	3001	25	1	\$57.28	1	\$58.70	\$115.98
186-571-22	3002	25	0	\$0.00	0	\$0.00	\$0.00
186-571-23	3003	25	1	\$57.28	1	\$58.70	\$115.98
186-571-24	3004	25	1	\$57.28	1	\$58.70	\$115.98
186-571-25	3005	25	1	\$57.28	1	\$58.70	\$115.98
186-571-26	3006	25	1	\$57.28	1	\$58.70	\$115.98
016-070-09	545-09	28	42	\$2,405.78	42	\$2,465.40	\$4,871.18
016-070-10	545-10	28	0	\$0.00	0	\$0.00	\$0.00
016-070-12	545-12	28	0	\$0.00	0	\$0.00	\$0.00
016-070-13	545-13	28	0	\$0.00	0	\$0.00	\$0.00
016-070-14	545-14	28	2.12	\$121.42	2.12	\$124.44	\$245.86
016-070-16	545-16	28	2.16	\$123.72	2.16	\$126.80	\$250.52
016-070-15	545-15	28	1	\$57.28	1	\$58.70	\$115.98
016-070-17	545-17	28	1	\$57.28	1	\$58.70	\$115.98
016-070-18	545-18	28	0	\$0.00	0	\$0.00	\$0.00
016-070-19	545-19	28	0	\$0.00	0	\$0.00	\$0.00
016-070-20	545-20	28	0	\$0.00	0	\$0.00	\$0.00
016-070-21	545-21	28	0	\$0.00	0	\$0.00	\$0.00
016-070-22	545-22	28	0	\$0.00	0	\$0.00	\$0.00
016-341-01	549-01	28	1	\$57.28	1	\$58.70	\$115.98
016-341-02	549-02	28	1	\$57.28	1	\$58.70	\$115.98
016-341-03	549-03	28	1	\$57.28	1	\$58.70	\$115.98
016-341-04	549-04	28	1	\$57.28	1	\$58.70	\$115.98
016-341-05	549-05	28	1	\$57.28	1	\$58.70	\$115.98
016-341-06	549-06	28	1	\$57.28	1	\$58.70	\$115.98
016-341-07	549-07	28	1	\$57.28	1	\$58.70	\$115.98
016-341-08	549-08	28	1	\$57.28	1	\$58.70	\$115.98
016-341-09	549-09	28	1	\$57.28	1	\$58.70	\$115.98
016-341-10	549-10	28	1	\$57.28	1	\$58.70	\$115.98
016-341-11	549-11	28	1	\$57.28	1	\$58.70	\$115.98
016-341-12	549-12	28	1	\$57.28	1	\$58.70	\$115.98

PART D
METHOD OF APPORTIONMENT OF ASSESSMENT & ALLOWABLE INCREASES

016-341-13	549-13	28	1	\$57.28	1	\$58.70	\$115.98
016-341-14	549-14	28	1	\$57.28	1	\$58.70	\$115.98
016-341-15	549-15	28	1	\$57.28	1	\$58.70	\$115.98
016-341-16	549-16	28	1	\$57.28	1	\$58.70	\$115.98
016-341-17	549-17	28	1	\$57.28	1	\$58.70	\$115.98
016-341-18	549-18	28	1	\$57.28	1	\$58.70	\$115.98
016-341-19	549-19	28	1	\$57.28	1	\$58.70	\$115.98
016-341-20	549-20	28	1	\$57.28	1	\$58.70	\$115.98
016-341-21	549-21	28	1	\$57.28	1	\$58.70	\$115.98
016-341-22	549-22	28	1	\$57.28	1	\$58.70	\$115.98
016-341-23	549-23	28	1	\$57.28	1	\$58.70	\$115.98
016-341-24	549-24	28	1	\$57.28	1	\$58.70	\$115.98
016-341-25	549-25	28	1	\$57.28	1	\$58.70	\$115.98
016-341-26	549-26	28	1	\$57.28	1	\$58.70	\$115.98
016-341-27	549-27	28	1	\$57.28	1	\$58.70	\$115.98
016-341-28	549-28	28	1	\$57.28	1	\$58.70	\$115.98
016-341-29	549-29	28	1	\$57.28	1	\$58.70	\$115.98
016-341-30	549-30	28	1	\$57.28	1	\$58.70	\$115.98
016-341-31	549-31	28	1	\$57.28	1	\$58.70	\$115.98
016-341-32	549-32	28	1	\$57.28	1	\$58.70	\$115.98
016-341-33	549-33	28	1	\$57.28	1	\$58.70	\$115.98
016-341-34	549-34	28	1	\$57.28	1	\$58.70	\$115.98
016-341-35	549-35	28	1	\$57.28	1	\$58.70	\$115.98
016-341-36	549-36	28	1	\$57.28	1	\$58.70	\$115.98
016-341-37	549-37	28	1	\$57.28	1	\$58.70	\$115.98
016-341-38	549-38	28	1	\$57.28	1	\$58.70	\$115.98
016-341-39	549-39	28	1	\$57.28	1	\$58.70	\$115.98
016-341-40	549-40	28	1	\$57.28	1	\$58.70	\$115.98
016-341-41	549-41	28	1	\$57.28	1	\$58.70	\$115.98
016-341-42	549-42	28	1	\$57.28	1	\$58.70	\$115.98
016-341-43	549-43	28	1	\$57.28	1	\$58.70	\$115.98
016-341-44	549-44	28	1	\$57.28	1	\$58.70	\$115.98
016-341-45	549-45	28	1	\$57.28	1	\$58.70	\$115.98
016-341-46	549-46	28	1	\$57.28	1	\$58.70	\$115.98
016-341-47	549-47	28	1	\$57.28	1	\$58.70	\$115.98
016-341-48	549-48	28	1	\$57.28	1	\$58.70	\$115.98
016-341-49	549-49	28	1	\$57.28	1	\$58.70	\$115.98
016-341-50	549-50	28	1	\$57.28	1	\$58.70	\$115.98
016-341-51	549-51	28	1	\$57.28	1	\$58.70	\$115.98
016-341-52	549-52	28	1	\$57.28	1	\$58.70	\$115.98
016-341-53	549-53	28	1	\$57.28	1	\$58.70	\$115.98
016-341-54	549-54	28	1	\$57.28	1	\$58.70	\$115.98
016-341-55	549-55	28	1	\$57.28	1	\$58.70	\$115.98
016-341-56	549-56	28	1	\$57.28	1	\$58.70	\$115.98

PART D
METHOD OF APPORTIONMENT OF ASSESSMENT & ALLOWABLE INCREASES

016-341-57	549-57	28	1	\$57.28	1	\$58.70	\$115.98
016-341-58	549-58	28	1	\$57.28	1	\$58.70	\$115.98
016-341-59	549-59	28	1	\$57.28	1	\$58.70	\$115.98
016-341-60	549-60	28	1	\$57.28	1	\$58.70	\$115.98
016-341-61	549-61	28	1	\$57.28	1	\$58.70	\$115.98
016-341-62	549-62	28	1	\$57.28	1	\$58.70	\$115.98
016-341-63	549-63	28	1	\$57.28	1	\$58.70	\$115.98
016-341-64	549-64	28	1	\$57.28	1	\$58.70	\$115.98
016-341-65	549-65	28	1	\$57.28	1	\$58.70	\$115.98
016-341-66	549-66	28	1	\$57.28	1	\$58.70	\$115.98
016-341-67	549-67	28	1	\$57.28	1	\$58.70	\$115.98
016-341-68	549-68	28	1	\$57.28	1	\$58.70	\$115.98
016-341-69	549-69	28	1	\$57.28	1	\$58.70	\$115.98
016-341-70	549-70	28	1	\$57.28	1	\$58.70	\$115.98
016-341-71	549-71	28	1	\$57.28	1	\$58.70	\$115.98
016-341-72	549-72	28	1	\$57.28	1	\$58.70	\$115.98
016-341-73	549-73	28	1	\$57.28	1	\$58.70	\$115.98
016-341-74	549-74	28	1	\$57.28	1	\$58.70	\$115.98
016-341-75	549-75	28	1	\$57.28	1	\$58.70	\$115.98
016-341-76	549-76	28	1	\$57.28	1	\$58.70	\$115.98
016-341-77	549-77	28	0	\$0.00	0	\$0.00	\$0.00
016-341-78	549-78	28	0	\$0.00	0	\$0.00	\$0.00
016-341-79	549-79	28	0	\$0.00	0	\$0.00	\$0.00
016-341-80	549-80	28	0	\$0.00	0	\$0.00	\$0.00
016-341-81	549-81	28	0	\$0.00	0	\$0.00	\$0.00
016-341-82	549-82	28	0	\$0.00	0	\$0.00	\$0.00
016-341-83	549-83	28	0	\$0.00	0	\$0.00	\$0.00
016-341-84	549-84	28	0	\$0.00	0	\$0.00	\$0.00
016-341-85	549-85	28	0	\$0.00	0	\$0.00	\$0.00
016-341-86	549-86	28	0	\$0.00	0	\$0.00	\$0.00
016-341-87	549-87	28	0	\$0.00	0	\$0.00	\$0.00
016-341-88	549-88	28	0	\$0.00	0	\$0.00	\$0.00
016-341-89	549-89	28	0	\$0.00	0	\$0.00	\$0.00
016-341-90	549-90	28	0	\$0.00	0	\$0.00	\$0.00
016-341-91	549-91	28	0	\$0.00	0	\$0.00	\$0.00
016-341-92	549-92	28	0	\$0.00	0	\$0.00	\$0.00
Total			3,127.64	179,151.38	2,728.81	160,181.30	339,332.68

PART D
METHOD OF APPORTIONMENT OF ASSESSMENT & ALLOWABLE INCREASES

METHOD OF APPORTIONMENT

The 1972 Act permits the establishment of assessment districts by agencies for the purpose of providing certain public improvements including, the acquisition, construction, installation, maintenance and servicing of landscaping within public right-of-ways such as medians. The 1972 Act requires that the cost of these improvements be levied according to benefit rather than assessed value: “The net amount to be assessed upon lands within an assessment district may be apportioned by any formula or method which fairly distributes the net amount among all assessable lots or parcels in proportion to the estimated benefits to be received by each such lot or parcel from the improvements.”

The method of apportionment described in this Report for allocation of special benefit assessments utilizes commonly accepted engineering practices and has been established pursuant to the provisions of the 1972 Act and California Constitution. The formulas used for calculating assessments reflect the composition of parcels within the District and the improvements and activities to be provided, and have been designed to fairly apportion costs based on a determination of the proportional special benefits to each parcel.

PROPOSITION 218 BENEFIT ANALYSIS

The estimated annual cost of the improvements have been identified and allocated to properties within the District based on special benefit. The improvements to be provided by this District and for which properties are assessed, have been identified as local amenities that provide a direct reflection and extension of the properties within the District and are considered by many property owners to be an essential component to the overall development and use of properties within the District.

This District was formed to provide and establish a local landscaping enhancement that affects the presentation of the surrounding properties and therefore directly benefit the parcels to be assessed within the District. The assessments and method of apportionment is based on the premise that the assessments will be used to construct and install landscape improvements within the existing Point San Pedro Road Medians as well as provide for the annual maintenance of those improvements, and the assessment revenues generated through the District will be used solely for such purposes.

In conjunction with the provisions of the 1972 Act, the California Constitution Article XIII D addresses several key criteria for the levy of assessments, notably:

Article XIII D Section 2d defines District as follows:

“District means an area determined by an agency to contain all parcels which will receive a special benefit from a proposed public improvement or property-related service”;

Article XIII D Section 2i defines Special Benefit as follows:

“Special benefit” means a particular and distinct benefit over and above general benefits conferred on real property located in the district or to the public at large. General enhancement of property value does not constitute “special benefit”.

Article XIII D Section 4a defines proportional special benefit assessments as follows:

PART D
METHOD OF APPORTIONMENT OF ASSESSMENT & ALLOWABLE INCREASES

“An agency which proposes to levy an assessment shall identify all parcels which will have a special benefit conferred upon them and upon which an assessment will be imposed. The proportionate special benefit derived by each identified parcel shall be determined in relationship to the entirety of the capital cost of a public improvement, the maintenance and operation expenses of a public improvement, or the cost of the property related service being provided. No assessment shall be imposed on any parcel which exceeds the reasonable cost of the proportional special benefit conferred on that parcel.”

The method of apportionment (method of assessment) set forth in the Report is based on the premise that each assessed property receives special benefits from the median improvements to be funded by the assessments, and the assessment obligation for each parcel reflects that parcel’s proportional special benefits as compared to other properties that receive special benefits.

To identify and determine the proportional special benefit to each parcel within the District, it is necessary to consider the entire scope of the improvements provided as well as the properties that benefit from those improvements. The improvements and the associated costs described in this Report have been identified and allocated based on a benefit rationale and calculations that proportionally allocate the net cost of only those improvements determined to be of special benefit to properties within the District. The various public improvements and the associated costs have been identified as either “general benefit” (not assessed) or “special benefit”.

General Benefits

Assessments are established on the basis of calculated proportional special benefit to properties within a district. Because general benefits are not assessable, the general benefit costs are excluded from the assessment calculation. With respect to this District, although the various median improvements installed and maintained are located within the street right-of-way that serve as the primary access and entryway to the properties within the District and these improvements are entirely within the proposed boundaries of the District (extending the length of the District), it is also recognized that these medians are certainly visible to the general public and may even be in proximity to and occasionally accessed by properties outside the District boundaries that are not assessed. The fact that these streets are accessible to the general public and maybe in proximity to some properties outside the District boundaries (those properties being the China Camp State Park or other public open space and some residential developments located northwest of the District that could, but would not typically be accessed via Point San Pedro Road) would suggest that at least a portion of the overall cost of these medians is of “General Benefit”, but not necessarily the proposed landscape improvements.

While Point San Pedro Road and Third Street are certainly accessible and may be used by the general public, various traffic circulation studies/evaluations conducted in conjunction with the developments in the area, collectively suggest that approximately ninety percent (90%) of the daily traffic circulation on these streets comes from the properties within the District, meaning that only about ten percent 10% would be considered traffic associated with the general public or properties outside the District. Per an August 2009 Average Daily Trip (“ADT”) study along Point San Pedro Road, while the average daily trips on Point San Pedro Road varies at different locations between Union Street and Biscayne Drive, the ADT on Point San Pedro Road collectively totaled approximately 44,000 trips. Based on the District’s residential density at the time of formation (single and multi-family residential) of approximately 2,743 units, and utilizing trip generation data as outlined by the Institute of Transportation Engineers Informational Report, Seventh Edition, the expected ADT for these residential properties is estimated to be 26,094 (approximately 60%) of the total ADT along Point San

PART D
METHOD OF APPORTIONMENT OF ASSESSMENT & ALLOWABLE INCREASES

Pedro Road. An additional 13,340 (approximately 30%) of the total ADT is estimated for the various non-residential properties within the District (commercial, church, non-exempt public owned property), which represent approximately 21% of the District's total acreage. The remaining estimated ADT along Point San Pedro Road (approximately 10%) is reasonably attributed to be generated from external sources. In addition to these studies and analysis, although Point San Pedro Road and Third Street may be considered primary circulation streets for the area, these streets and the associated medians are more isolated than most traditional arterial or collector streets found in the City and County. The north-easterly boundaries of the District abuts the China Camp State Park; the easterly and south-easterly boundaries are adjacent to the San Pablo Bay; and the south-westerly boundary is adjacent to the San Rafael Canal; all of which limits direct access to Point San Rafael Road. Although the western and north-western boundaries of the District are comprised of other developed properties (residential and non-residential), neither Point San Pedro Road or that portion of Third Street within the boundaries of the District would typically be used by these properties as their primary access and certainly not as a direct connection to Highway 101 or the rest of the City.

In review of these facts, it was determined that while the landscape improvements may be visually appealing to the occasional motorist and visitor to the area or the State Park, such benefits are not quantifiable and are considered neither special or general benefit. However, it has also recognized that median islands are constructed for traffic mitigation reasons and as such, there is a measurable general benefit to the public at large and to properties outside the District afforded by the physical existence of these medians, but that benefit is not related to nor extends to the enhancement of those medians by the landscaping within those medians. Therefore, it has been determined that the general benefit to the public at large and properties outside the District is limited to those costs related to and associated with the repair, replacement, rehabilitation and maintenance of the physical median structure and traffic control devices (i.e. curbs, gutters, retaining walls, signage, striping and pavement), but not the actual landscape improvements. Furthermore, it has been determined that only about ten percent 10% of these costs are consider a general benefit to the public at large and properties outside the District.

In addition to the general benefit to properties outside the District and to the public at large noted above, it is reasonable to conclude that the physical medians also provide a general benefit to properties in the District. However, it must also be recognized that these medians were originally constructed and facilitated by the development and planned development of the properties within the District and would otherwise not have been necessary or required for traffic mitigation, and as such these physical medians certainly provide more than just a general benefit to those properties which routinely access Point San Pedro Road and Third Street and these medians, landscaped or not, clearly provide a direct and special benefit to those properties.

Based on the preceding discussion, it has been determined that the general benefit from the medians is limited to those costs related to and associated with the repair, replacement, rehabilitation and maintenance of the physical median structure and traffic control devices within or associated with the medians and not the proposed landscape improvements and amenities themselves. However, it is also recognized that not all costs associated with the renovation and maintenance of these physical medians are considered a general benefit, and although the City and County intend to fund the initial cost of the repair, replacement and rehabilitation of the median islands (curbs, gutters, retaining walls, signage, striping and pavement) in connection with the construction and installation of the landscape improvements, the need for such repairs, replacements, or rehabilitation and the ongoing maintenance of those median islands shall be addressed as part of the ongoing maintenance budgets, which will be addressed as a combination of City, County and assessment funding.

PART D
METHOD OF APPORTIONMENT OF ASSESSMENT & ALLOWABLE INCREASES

Special Benefits

The proposed Point San Pedro Road Median landscaping will expand and extend the aesthetic presentation of each property within the District by providing enhanced level of landscaping that is directly associated with each property and development along Point San Pedro Road/Third Street. The proposed landscape improvements will provide a physical extension of each private property's front yard or business frontage and creates an aesthetic continuity and cohesion between the various residential and non-residential properties within the District that could not be accomplished individually. These landscape improvements will create both a visual and physical local beautification and unification of the properties that will directly and proportionately benefit the properties to be assessed. The location and extent of the improvements in relationship to each of the properties in the proposed District clearly makes these improvements a direct and special benefit to these parcels. It has therefore been determined that the proposed improvements and the related cost and expenses to construct and maintain these landscape improvements (excluding those general benefit costs noted above) are entirely special benefits to the properties within the boundaries of the proposed District and the net annual cost to fund such improvements shall be proportionately shared by those properties receiving such special benefits.

METHOD OF ASSESSMENT

The method of apportionment (method of assessment) developed for this District is based on the premise that each of the property to be assessed receives a direct and special benefit from the improvements to be financed by the District assessments.

The total assessment amount for each parcel in the District shall consist of two parts: Each parcel's proportional share of the annual bond debt service that will be established each fiscal year, based on the amount of 1915 Act Bonds issued for the District ("Debt Service - Assessment"); and the parcel's proportional share of additional funding for operation & maintenance and other incidental expenses which have not been financed through the bond issuance ("Non-Bonded-Assessments") that will be collected in annual installments pursuant to the 1972 Act. The combined Debt Service Assessment and Non-Bonded Assessment for each parcel represent the parcel's Maximum Annual Assessment and obligation for the District. Once Bonds are issued, the Debt Service Obligation for a parcel will not change even if the land use of the property changes, and their portion of the annual debt service will be calculated based on the established debt service schedule for the bonds (fixed lien amount). The amount that may be collected for the non-bonded projects and incidental expenses shall not exceed the revenues that maybe levied at the approved Maximum Assessment Rate established in this Report (including the allowable annual inflationary adjustment), less the debt service payment. This calculation will establish the Non-Bonded Assessment Rate for that fiscal year.

The proportionate share and benefit for Non-Bonded Projects are calculated annually for each parcel based on current parcel development. The bonded debt service obligation for each parcel is based on the unpaid lien established at the time the bonds are issued. Parcels that have prepaid or paid off their full assessment lien (bonded obligation) are no longer levied for the Debt Service Assessment, but will continue to pay their proportionate share of the Non-Bonded Assessment at the assessment rate established each fiscal year and the method of apportionment described herein.

Equivalent Benefit Units

PART D
METHOD OF APPORTIONMENT OF ASSESSMENT & ALLOWABLE INCREASES

The method of apportionment for this District calculates the receipt of special benefit from the respective improvements based on the actual or proposed land use of the parcels within the District. The special benefit received by each lot or parcel is equated to the overall land use of parcels within the District based on the parcel’s actual land use or proposed development. All costs associated with the improvements are distributed among the parcels based upon a calculation of the proportional special benefit received by each parcel. The benefit formula used to determine the assessment obligation is therefore based upon both the improvements that benefit the parcels within the District as well as the use and relative characteristics of each property as compared to other parcels that benefit from those specific improvements.

The Equivalent Benefit Unit (“EBU”) method of assessment apportionment establishes a basic unit (base value) of benefit and then calculates the benefit derived by each assessed parcel as a multiple (or a fraction) of the basic unit.

For the purposes of this Engineer's Report and proportional annual assessment obligation, an EBU is the quantum of benefit derived from the funded improvements, programs and services by a single-family residential parcel (residential unit). Thus, the "benchmark" property (the single-family residential parcel/unit) derives one (1.0) EBU of benefit. All other land uses are proportionately weighted (assigned an EBU) based on an assessment formula that equates the property’s specific development to that of the benchmark property (single-family residential unit). This proportional weighting may be based on several factors that may include, but are not limited to: the various land uses associated with properties in the District; the estimated daily trips generated associated with these land uses; and the relative size (units or acreage) of each parcel. The following provides a discussion and summary of the EBU calculation and determination of proportional special benefit applicable to the various properties and land uses in the District.

Equivalent Benefit Unit Summary	
Total O&M Equivalent Benefit Units	
Paid Public Property EBU for O&M	44.44
Total EBU Assessed on Tax Rolls for O&M	3,100.48
Total Equivalent Benefit Units (“EBU”) for O&M	3,144.92
Total Debt Service Equivalent Benefit Units	
Prepaid Public Property EBU for Debt Service	44.44
Prepaid Cash Collection EBU for Debt Service	354.40
Total EBU Applied to Tax Roll for Debt Service	2,746.10
Total Equivalent Benefit Units (“EBU”) for Debt Service	3,144.94

Trip Generation Factors

Utilizing trip generation data outlined by the Institute of Transportation Engineers Informational Report (“ITEIR”), Seventh Edition; an initial (baseline) benefit comparison (trip generation ratio) can be established between the various types of land use classifications that are associated with the parcels in this District. While this data provides an overall comparison of typical traffic flow generated by different types of land uses and is certainly a reflection of the direct exposure the property owners, residents, tenants, and patrons of those properties would typically have to the median landscaping, as

PART D
METHOD OF APPORTIONMENT OF ASSESSMENT & ALLOWABLE INCREASES

noted above, trip generation is only one indicator considered in developing each property’s proportional benefits. The following table summarizes the average daily weekday trip generation data outlined in the ITEIR and provides a trip ratio using the average trips generated by single-family residential as the base unit:

Land Use	Average Daily	
	Trips	Trip Ratio
Single Family Residential	9.57	1.0
Multi-Family Residential	6.72	0.7
Non-Residential (General Commercial Use)	44.32	4.6

Development Density Factors

Single-family residential properties comprise almost ninety percent (90%) of the parcels within the District (2,727 parcels), with a median development density of approximately three and half (3.5) units per acre, representing approximately forty-nine percent (49%) of the total acreage of the parcels to be assessed. While the specific acreage of an individual residential parcel is not a relevant factor for establishing proportional benefit within this land use (the proportional special benefit to each single-family residential property is considered the same regardless of the size of the parcel), the average number of single-family residential units developed per acre, provides another proportional comparison (nexus) to other land uses including multi-family residential properties, developed non-residential properties and vacant-undeveloped properties. If such properties were developed as single-family residential developments rather than as multi-family residential or non-residential, their proportional benefit would have been between three and four units per acre.

Equivalent Benefit Units by Land Use

Utilizing a combination of trip ratio data, development densities and other property specific factors such as acreage; number of residential units; and development status (developed versus vacant) a fair and reasonable representation of each parcel’s proportional special benefit and Equivalent Benefit Unit (EBU) can be established and ultimately each parcel’s proportional share of the net cost to provide the improvements (assessment amount).

The following outlines the EBU calculations to be applied to each of the various land use classifications identified for this District:

Single-Family Residential Property

A single-family residential property is defined as any lot or property identified by the Marin County Assessor's Office with a residential land use or known by the City to have a residential land use that has been developed or may be developed as a single-family dwelling unit. This land use includes all developed single-family residential detached homes, mobile homes, condominiums/townhouses, residential estates, single-family residential attached homes on separate parcels and subdivided single-family residential lots within an approved residential subdivision whether that parcel is developed or vacant. For purposes of establishing equivalent benefit units for all other land uses in this District, the single-family residential land use is designated as the basic unit of assessment and shall be assigned 1.000 EBU per parcel (unit).

Single-family residential properties that are comprised of two or more individual parcels, but are in actuality a single lot (cannot be developed independently) are identified as either Bifurcated lots and/or Contiguous lots and shall collectively be treated and assessed as one single-family residential property.

PART D
METHOD OF APPORTIONMENT OF ASSESSMENT & ALLOWABLE INCREASES

- A Bifurcated lot is defined as one residential lot split into two or more separate parcels by a tax rate area code. For purposes of calculating the assessment obligation, Bifurcated parcels are treated as one residential property, and the entire assessment obligation is apportioned to only one of the parcels (the un-assessed parcel would be identified as exempt).
- A Contiguous lot is defined as two or more adjacent residential parcels with the same owner that together may only be developed as one residential lot due to certain development restrictions such as zoning or topography. For purposes of calculating the assessment obligation, parcels identified as Contiguous properties are treated as one residential property, and the entire assessment obligation is apportioned to only one of the parcels (the un-assessed parcel or parcels would be identified as exempt).

Multi-Family Residential Property

A multi-family residential property is defined as a fully subdivided residential parcel that has more than one residential unit developed on the parcel. (This land use includes apartments, duplexes, triplexes, etc., but does not include condominiums and town-homes which are typically assigned individual Assessor's Parcel Numbers and designated as single-family residential property). This multi-family residential property land use designation may also include properties identified by the County Assessor's Office as mixed use property for which there is more than one residential unit (known number of residential units) associated with the property and for which the parcel's primary use is residential, but may also include a non-residential component or unit.

Although multi-family residential properties receive similar special benefits to that of single-family residential property and an appropriate and comparative calculation of proportional special benefits is reasonably reflected by the parcel's total number of residential units, it would not be reasonable to conclude that on a per unit basis, the benefits are equal. Studies have consistently shown that multi-family units impact public infrastructure at reduced levels compared to a single-family residence, which is reflective of their reduced structure size, development density and trip generation. Furthermore, as the density (number of units per parcel) increase, the average number of vehicular trips generated, tend to decline because the population density per unit tend to decrease (largely because of reduced unit sizes). Based collectively on these considerations, it has been determined that an appropriate weighting of the proportional special benefit per unit for multi-family residential properties as compared to a single-family residential is best represented by the following sliding scale: 0.750 EBU per unit for the first 5 units; plus 0.625 EBU per unit for units 6 through 25; plus 0.500 EBU per unit for units 26 through 50; plus 0.375 EBU per unit for units 51 through 100; plus 0.250 EBU per unit for units 101 and greater.

Developed Non-Residential Property (Commercial/Industrial):

This land use is defined as a developed property with structures or facilities that are used or may be used for commercial or industrial purposes, whether those structures or facilities are occupied or not. This land use designation includes all developed commercial/industrial properties (such as commercial retail; food services; banks; shopping centers; recreational facilities; office buildings; professional buildings; service centers; warehousing and manufacturing); and properties with specific commercial or recreational use, including but not limited to golf courses, marinas and quarries. Based on the trip generation information, these non-residential properties generate approximately 4.6 times more traffic activity than a single-family residential property; and using the median density of single-family residential properties of 3.5 units per acre as an indicator of the potential residential development per acre, non-residential properties would reasonably be assigned 4.00 EBU per Acre.

Although an apportionment of 4.00 EBU per acre is an appropriate representation of the proportional; special benefit for most non-residential properties, because commercial/industrial

PART D
METHOD OF APPORTIONMENT OF ASSESSMENT & ALLOWABLE INCREASES

parcels typically represent a separate and independent commercial enterprise or business, it has been determined that the proportional special benefit for any individual non-residential parcel is at least equal to that of a single-family residential property. Therefore, a non-residential parcel that is less than one-quarter of an acre in size shall be assigned 1.00 EBU (minimum EBU). Likewise, it is reasonable to conclude that the special benefit to a non-residential parcel does not proportionately increase as the acreage of that parcel increases. Therefore, non-residential Property is assigned EBU on a decreasing scale, with 4.00 EBU for the first four (4) acres; 3.00 EBU per Acre for the next four (4) acres (acreage between 4 and 8 acres); 2.00 EBU per Acre for the following four (4) acres (acreage between 8 and 12 acres), 1.00 EBU per Acre for the next four (4) acres (acreage between 12 and 16 acres), and 0.00 for acreage above sixteen (16) acres. The tiered EBU assignment reflects the expected decreased benefit derived by the property from the improvements in relation to the property's increase in size, as well as account for decreased development density (such as parking areas, private landscaped areas, outdoor storage, areas with development restrictions etc.) over larger properties. Therefore, a maximum number of assessable acres (benefiting acres) for any given land use has been limited to sixteen (16) acres. Thus, for any one non-residential Property the maximum EBU assigned would be 40.0 EBU

Lastly, for commercial properties consisting of large private recreational areas, such as golf properties, the acreage of outdoor recreation space (such as the golf course itself) will be excluded from the calculation of assessable acreage and the acreage will be limited to the clubhouse area. For mixed-used property (consisting of both residential and non-residential components), the non-residential EBU assignment discussed in the preceding paragraph will be applied for parcels with less than three (3) residential units, as these properties are assumed to function primarily as non-residential property, and the multi-family property EBU assignment (discussed in multi-family residential property section), will be applied for mixed-use properties with three (3) or more residential units as these property are reasonably assumed to be primarily used for residential purposes.

Private Institutional Property

Private institutional properties include those properties identified by the Marin County Assessor's Office or known by the City to be developed properties used for private institutional purposes, such as churches, hospitals, etc. Similar to non-residential properties, the special benefits these properties receive from the improvements are equated to the residential based upon parcel size (net-acreage), however, it is reasonable to conclude that private institutional properties receive less proportional special benefit from the improvements than typical non-residential properties. This conclusion is based on the fewer weekly trip generations and general lower average density of development per acre. Similar to non-residential properties, the maximum number of assessable acres (benefiting acres) for any given parcel has been limited to sixteen (16) acres. Private Institutional Property will be assigned 2.00 EBU for the first four (4) acres with a minimum of 1.00 EBU assignment; 1.50 EBU per Acre for the next four (4) acres (acreage between 4 and 8 acres); 1.00 EBU per Acre for the following four (4) acres (acreage between 8 and 12 acres), 0.50 EBU per Acre for the next four (4) acres (acreage between 12 and 16 acres), and 0.00 for acreage above sixteen (16) acres. Thus, for private institutional properties the maximum EBU assigned to any one parcel is 20.0 EBU.

Developed Public Properties (Public Institutions)

Non-Exempt Public properties are defined as any property identified by the Marin County Assessor's Office which is owned by a public entity and which is not designated as an open space, common area, utility, and/or right-of-way property. Non-exempt public properties include, but are not limited to, schools, fire stations, etc.

PART D
METHOD OF APPORTIONMENT OF ASSESSMENT & ALLOWABLE INCREASES

While these developed public properties still generate traffic along the improvement roads, they can reasonably be expected to benefit to a lesser extent than other developed properties. Public schools in particular consist of large open space/recreational area, with only a portion of the property actually consisting of structures. To account for the reduced development density and/or reduced direct trip generation associated with these properties as well as the use of such properties by the general public, the proportional special benefit assigned to this property type is 1.00 EBU per Acre (with a maximum of 16.0 acres assessed).

Most parcels identified as non-exempt public properties are also identified by the County Assessor's Office as non-taxable and the proposed assessments for such properties cannot generally be collected on the tax rolls. Therefore, the proportional capital projects assessment obligation calculate for each of these properties will be prepaid by contributions from the City and County in proportion to the cost sharing agreement identified in the MOU. In addition, the City and County have agreed to contribute funds for some of the costs associated with the annual operation and maintenance the improvements of which a portion is for the calculated annual assessments for these non-exempt public properties.

Vacant-Undeveloped Property

Vacant-undeveloped properties are defined as any property identified by the Marin County Assessor's Office as vacant property with no structural improvements associated with a parcel or known by the City to be vacant, which may be developed for either residential or non-residential use. All vacant-undeveloped land uses are equated to the residential property based upon parcel size (net-acreage). Since the properties are not developed, their special benefit from the improvements is clearly less than that of developed properties and it has been determined that the proportional special benefit to such properties compared to other property uses is reflected by an assignment of 0.5 EBU per acre or fraction thereof, with a minimum of 1.0 EBU per parcel and a maximum of 8.0 EBU per parcel (utilizing the same 16.0 acreage maximum applied to other land uses).

A parcel that is solely considered a parking lot (no commercial structure) that may be used by the general public at no charge is not considered a developed non-residential property, but shall be classified as vacant property.

Exempt Property

Pursuant to the California Constitution Article XIID non-taxable properties (government owned) are not exempt from the assessments unless they derive no special benefit. This land use identifies parcels that for various reasons, it has been determined that the parcel does not and will not receive special benefits from District improvements. This land use classification may include but is not limited to:

- Lots or parcels identified as public streets and other roadways (typically not assigned an APN by the County);
- Dedicated public easements including open space areas, utility rights-of-way, greenbelts, parkways, or other publicly-owned or utility-owned land that serves the community or general public and are not considered or classified as developed public properties;
- Parcels of land that are privately owned, but cannot be developed independently from an adjacent property or is part of a shared interest with other properties, such as common areas, sliver parcels, bifurcated lots or properties with very restrictive development potential or use.

Therefore these parcels shall be exempt from assessment and are assigned 0.00 EBU. However, these properties shall be reviewed annually by the assessment engineer to confirm the parcel's use and/or development status has not changed.

PART D
METHOD OF APPORTIONMENT OF ASSESSMENT & ALLOWABLE INCREASES

A summary list of the various land use classifications discussed in the preceding paragraphs and their corresponding EBU calculations are shown in the following table.

Land Use	Equivalent Benefit Unit Formula
Single Family Residential	1.000 EBU per Dwelling Unit or Parcel
Multi-Family Residential	0.750 EBU per Unit for first 5 units (units 1 through 5) 0.625 EBU per Unit for next 20 units (units 6 through 25) 0.500 EBU per Unit for next 25 units (units 26 through 50) 0.375 EBU per Unit for next 50 units (units 51 through 100) 0.250 EBU per Unit for remaining units (units 101 and greater)
Private Institutional	2.000 EBU per Acre for first 4 acres (minimum 1.0 EBU per parcel) 1.500 EBU per Acre for next 4 acres (between 4 and 8 acres) 1.000 EBU per Acre for next 4 acres (between 8 and 12 acres) 0.500 EBU per Acre for next 4 acres (between 12 and 16 acres) 0.000 EBU for remaining Acres (acreage greater than 16 acres)
Developed Non-Residential	4.000 EBU per Acre for first 4 acres (minimum 1.0 EBU per parcel) 3.000 EBU per Acre for next 4 acres (between 4 and 8 acres) 2.000 EBU per Acre for next 4 acres (between 8 and 12 acres) 1.500 EBU per Acre for next 4 acres (between 12 and 16 acres) 0.000 EBU for remaining Acres (acreage greater than 16 acres)
Vacant/Undeveloped	0.500 EBU per Acre (minimum 1.0 EBU per parcel (maximum 16.0 assessed acres)
Public Agency Property	1.000 EBU per Acre (maximum 16.0 assessed acres)

A summary table of the total proportional EBU and assessment revenue for the various land use classifications represented above, is included in Part V (Assessment Roll).

Assessment Calculations

Applying the method of apportionment outlined in Part D of this Report and the budget estimates above results in the following calculation of assessments:

Debt Service Assessment (Not Prepaid):

$$2,728.81 \times 58.70/\text{EBU's} = \$160,181.15$$

Non-Bonded Assessment:

$$3,127.64 \times 57.28/\text{EBU} = \$179,151.22$$

Therefore, a single benefit unit or the Annual Assessment Rate (Applicable to a typical Single-family Dwelling Unit) would be:

$$\$58.70 + \$57.28 = \$115.98(1) \text{ per EBU}$$

⁽¹⁾ To account for normal inflationary increases in the cost of goods and services related to the operation of the improvements and District, the combined annual assessment rate (debt service rate plus non-bonded rate) includes an annual adjustment that is equal to the percentage increase the Consumer Price Index (San Francisco/Oakland Urban Area) or three percent (3%), whichever is greater. The index for February, 2024 is two point seven percent (2.7%). Therefore

PART D
METHOD OF APPORTIONMENT OF ASSESSMENT & ALLOWABLE INCREASES

3% will be used to adjust the rates of assessment for the fiscal year 2024-2025. This results in a maximum rate of \$115.98 for Fiscal Year 2024/2025. The City Council proposes to levy and adopt an assessment rate of \$115.98 for Fiscal Year 2024/2025.

Since the formation of the District two events have occurred which could trigger the Assessment Diagram to be altered. The first is actually a series of events where individual property owners have requested merging of two individual assessor's parcels. The second is the re-subdivision of the Village at Loch Lomond (Assessment Nos. 545, 546, 547, 548, 549, and 2629). While these events have been recognized in prior annual reports, the Assessment Diagrams have not been updated. This report includes Appendix C-1 and C-2, which provide information on the parcels that have been merged and the re-subdivision of the Village at Loch Lomond.

**PART E
LIST OF PROPERTY OWNERS**

Special Assessment Number	Assessor's Parcel Number	Mail to	Mailing Address	City	State	Zip
1	008-010-04					
2	008-010-05					
5	008-010-14					
6	008-010-16					
7	008-010-19					
8	008-010-20					
9	008-010-21					
10	008-010-22					
11	008-010-26					
12	008-010-27					
13	008-010-28					
14	008-010-31					
15	008-010-34					
16	008-010-35					
17	008-010-36					
21	008-010-43					
22	008-010-45					
23	008-010-46					
24	008-010-47					
25	008-010-48					
26	008-010-49					

**PART E
LIST OF PROPERTY OWNERS**

Special Assessment Number	Assessor's Parcel Number	Mail to	Mailing Address	City	State	Zip
27	008-010-50					
28	008-010-51					
29	008-010-52					
30	008-010-53					
31	008-010-55					
32	008-010-56					
18M	008-010-57					
3M	008-010-58					
33	008-140-01					
34	008-140-02					
35	008-140-03					
36	008-140-04					
37	008-140-05					
38	008-140-06					
39	009-031-09					
40	009-031-11					
41	009-031-12					
42	009-031-13					
43	009-031-14					
44	009-041-03					
45	009-041-04					
46	009-041-06					
47	009-041-07					

**PART E
LIST OF PROPERTY OWNERS**

Special Assessment Number	Assessor's Parcel Number	Mail to	Mailing Address	City	State	Zip
48	009-041-08					
49	009-042-01					
50	009-042-02					
51	009-042-03					
52	009-042-07					
53	009-042-08					
54	009-042-09					
55	009-042-10					
56	009-042-11					
57	009-042-12					
58	009-042-13					
59	009-042-14					
60	009-042-15					
61	009-042-16					
62	009-042-17					
63	009-042-18					
65M	009-042-21					
66	009-051-01					
67	009-051-02					
68	009-051-03					
69	009-051-04					
70	009-051-05					
71	009-051-06					

**PART E
LIST OF PROPERTY OWNERS**

Special Assessment Number	Assessor's Parcel Number	Mail to	Mailing Address	City	State	Zip
72	009-051-07					
73	009-051-08					
74	009-052-01					
75	009-052-02					
76	009-052-03					
77	009-052-04					
78	009-052-05					
79	009-052-06					
80	009-052-07					
81	009-052-08					
82	009-052-09					
83	009-052-10					
84	009-052-11					
85	009-052-12					
86	009-052-13					
87	009-052-14					
88	009-052-15					
89	009-052-16					
90	009-061-01					
91	009-061-02					
92	009-061-03					
93	009-061-04					

**PART E
LIST OF PROPERTY OWNERS**

Special Assessment Number	Assessor's Parcel Number	Mail to	Mailing Address	City	State	Zip
94	009-061-05					
95	009-061-06					
96	009-061-07					
97	009-061-08					
98	009-061-09					
99	009-061-10					
100	009-061-11					
101	009-061-12					
102	009-061-13					
103	009-061-14					
104	009-061-15					
105	009-061-16					
106	009-061-17					
107	009-061-18					
108	009-061-19					
109	009-061-20					
110	009-061-21					
111	009-061-22					
112	009-061-23					
113	009-061-24					
114	009-061-25					
115	009-061-26					
116	009-061-27					
117	009-061-28					
118	009-061-29					
119	009-061-30					

**PART E
LIST OF PROPERTY OWNERS**

Special Assessment Number	Assessor's Parcel Number	Mail to	Mailing Address	City	State	Zip
120	009-061-31					
121	009-061-32					
122	009-061-33					
123	009-061-34					
124	009-181-01					
125	009-181-02					
126	009-181-03					
127	009-181-04					
128	009-181-05					
129	009-181-06					
130	009-181-07					
131	009-181-08					
132	009-181-09					
133	009-181-10					
134	009-181-11					
135	009-181-12					
136	009-181-13					
137	009-181-14					
138	009-181-15					
139	009-181-16					
140	009-181-17					
141	009-181-18					
142	009-181-19					
#N/A	014-042-01					

**PART E
LIST OF PROPERTY OWNERS**

Special Assessment Number	Assessor's Parcel Number	Mail to	Mailing Address	City	State	Zip
#N/A	014-042-02					
143	014-042-05					
144	014-042-06					
#N/A	014-042-11					
145	014-042-17					
146	014-042-18					
147	014-042-19					
148	014-042-20					
149	014-042-22					
150	014-042-26					
151	014-042-27					
#N/A	014-042-28					
#N/A	014-042-30					
#N/A	014-072-01					
152	014-072-04					
153	014-072-20					
154	014-072-21					
#N/A	014-072-22					
#N/A	014-072-29					
155	014-072-33					
156	014-072-34					
157	014-073-05					
158	014-073-06					

**PART E
LIST OF PROPERTY OWNERS**

Special Assessment Number	Assessor's Parcel Number	Mail to	Mailing Address	City	State	Zip
159	014-073-07					
160	014-073-08					
161	014-073-09					
162	014-073-10					
163	014-101-09					
164	014-101-11					
165	014-111-01					
166	014-111-02					
167	014-111-03					
168	014-111-14					
169	014-111-15					
170	014-111-17					
171	014-111-21					
172	014-111-34					
174	014-151-11					
175	014-151-12					
176	014-151-17					
177	014-161-02					
178	014-161-07					
181	014-161-19					
182	014-161-20					
183	014-161-21					
184	014-161-28					
185	014-161-30					
186	014-161-32					
187	014-161-33					

**PART E
LIST OF PROPERTY OWNERS**

Special Assessment Number	Assessor's Parcel Number	Mail to	Mailing Address	City	State	Zip
179M	014-161-34					
188	014-171-01					
189	014-171-02					
190	014-171-03					
191	014-171-04					
192	014-171-19					
195	014-171-27					
196	014-171-28					
197	014-171-29					
198	014-171-30					
199	014-171-32					
200	014-171-33					
201	014-171-36					
193M	014-171-37					
202	014-172-04					
203	014-172-05					
204	014-172-06					
205	014-172-07					
206	014-172-08					
207	014-172-09					
208	014-172-10					
209	014-172-11					

**PART E
LIST OF PROPERTY OWNERS**

Special Assessment Number	Assessor's Parcel Number	Mail to	Mailing Address	City	State	Zip
210	014-172-12					
211	014-172-13					
214	014-172-16					
215	014-172-17					
216	014-172-18					
212M	014-172-19					
217	014-173-01					
218	014-173-02					
219	014-173-03					
220	014-173-04					
221	014-173-05					
222	014-173-15					
223	014-173-16					
224	014-173-17					
225	014-173-18					
#N/A	015-231-08					
226	015-231-12					
227	015-231-13					
#N/A	015-231-16					
228	015-231-18					
229	015-231-19					
#N/A	015-231-20					
#N/A	015-231-21					

**PART E
LIST OF PROPERTY OWNERS**

Special Assessment Number	Assessor's Parcel Number	Mail to	Mailing Address	City	State	Zip
#N/A	015-231-22					
230	015-241-01					
231	015-241-02					
232	015-241-03					
233	015-241-04					
234	015-241-05					
236	015-241-07					
237	015-241-12					
238	015-241-14					
241	015-241-17					
242	015-241-18					
235M	015-241-21					
239M	015-241-22					
243	016-011-01					
244	016-011-05					
245	016-011-08					
246	016-011-10					
247	016-011-11					
248	016-011-12					
249	016-011-13					
250	016-011-14					
251	016-011-15					

**PART E
LIST OF PROPERTY OWNERS**

Special Assessment Number	Assessor's Parcel Number	Mail to	Mailing Address	City	State	Zip
252	016-011-18					
253	016-011-19					
254	016-011-20					
255	016-011-21					
256	016-011-23					
257	016-011-24					
258	016-011-28					
259	016-011-29					
260	016-011-30					
261	016-012-03					
262	016-012-05					
263	016-012-12					
264	016-012-13					
265	016-012-14					
266	016-012-16					
267	016-012-17					
268	016-012-18					
269	016-012-19					
270	016-012-23					
271	016-012-26					
272	016-012-27					
273	016-012-32					

**PART E
LIST OF PROPERTY OWNERS**

Special Assessment Number	Assessor's Parcel Number	Mail to	Mailing Address	City	State	Zip
274	016-012-33					
275	016-012-34					
276	016-012-37					
277	016-012-38					
278	016-012-46					
279	016-012-54					
280	016-012-55					
281	016-012-59					
282	016-012-64					
283	016-012-65					
284	016-012-67					
285	016-012-68					
286	016-021-01					
287	016-021-02					
289	016-021-10					
290	016-021-11					
292	016-021-15					
293	016-021-16					
294	016-021-20					
295	016-021-22					

**PART E
LIST OF PROPERTY OWNERS**

Special Assessment Number	Assessor's Parcel Number	Mail to	Mailing Address	City	State	Zip
296	016-021-25					
298	016-021-35					
299	016-021-36					
300	016-021-37					
302	016-021-46					
303	016-021-49					
304	016-021-50					
305	016-021-51					
306	016-021-52					
307	016-021-53					
308	016-021-54					
309	016-021-55					
310	016-021-58					
311	016-021-61					
312	016-021-64					
313	016-021-65					
314	016-021-73					
315	016-021-74					
316	016-021-75					
301M	016-021-77					
291	016-021-79					
288M	016-021-80					
317	016-031-01					
318	016-031-02					

**PART E
LIST OF PROPERTY OWNERS**

Special Assessment Number	Assessor's Parcel Number	Mail to	Mailing Address	City	State	Zip
319	016-031-03					
320	016-031-04					
321	016-031-05					
322	016-031-06					
323	016-031-07					
324	016-031-08					
325	016-031-09					
326	016-031-10					
327	016-031-11					
328	016-031-12					
329	016-031-13					
330	016-031-14					
331	016-031-15					
332	016-031-16					
333	016-031-17					
334	016-031-18					
335	016-031-19					
336	016-031-20					
337	016-031-21					
338	016-031-22					
339	016-031-23					
340	016-031-25					
341	016-031-26					
342	016-031-27					

**PART E
LIST OF PROPERTY OWNERS**

Special Assessment Number	Assessor's Parcel Number	Mail to	Mailing Address	City	State	Zip
343	016-031-28					
344	016-031-29					
345	016-031-30					
346	016-031-31					
347	016-031-32					
348	016-031-33					
349	016-031-34					
350	016-031-35					
353	016-031-38					
354	016-031-39					
355	016-031-40					
351M	016-031-41					
356	016-032-02					
357	016-032-03					
358	016-032-05					
359	016-032-06					
360	016-032-09					
361	016-032-10					
362	016-032-11					
363	016-033-01					
364	016-033-02					
365	016-033-03					
366	016-033-04					
367	016-033-05					
368	016-033-06					
369	016-033-07					

**PART E
LIST OF PROPERTY OWNERS**

Special Assessment Number	Assessor's Parcel Number	Mail to	Mailing Address	City	State	Zip
370	016-033-15					
371	016-033-16					
372	016-033-17					
373	016-033-18					
374	016-033-19					
375	016-033-20					
376	016-041-01					
377	016-041-02					
378	016-041-03					
379	016-041-04					
380	016-041-05					
381	016-041-06					
382M	016-041-07					
384	016-041-10					
385	016-041-11					
386	016-041-12					
387	016-041-13					
388	016-041-16					
389	016-041-17					
390	016-041-20					
391	016-041-21					
392	016-041-22					

**PART E
LIST OF PROPERTY OWNERS**

Special Assessment Number	Assessor's Parcel Number	Mail to	Mailing Address	City	State	Zip
393	016-041-23					
394	016-041-24					
395	016-041-25					
396	016-041-26					
397	016-041-27					
398	016-041-28					
399	016-041-29					
400	016-041-31					
401	016-041-33					
402	016-041-34					
403	016-041-46					
404	016-041-51					
405	016-041-52					
406	016-041-61					
407	016-041-62					
408	016-041-63					
409	016-041-64					
410	016-041-65					
411	016-041-67					
412	016-041-68					
413	016-041-69					

**PART E
LIST OF PROPERTY OWNERS**

Special Assessment Number	Assessor's Parcel Number	Mail to	Mailing Address	City	State	Zip
414	016-041-70					
415	016-041-72					
416	016-041-73					
417	016-041-74					
418	016-041-75					
420	016-041-77					
422	016-041-79					
423	016-041-80					
424	016-041-81					
425	016-041-82					
426	016-041-83					
427	016-041-84					
428	016-041-85					
429	016-041-86					
431	016-041-88					
432	016-041-89					
435	016-041-93					
436	016-041-94					
421M	016-041-95					
383M	016-041-96					
433M	016-041-97					
437	016-051-05					

**PART E
LIST OF PROPERTY OWNERS**

Special Assessment Number	Assessor's Parcel Number	Mail to	Mailing Address	City	State	Zip
438	016-051-06					
439	016-052-02					
440	016-052-03					
441	016-052-04					
442	016-052-05					
443	016-052-06					
444	016-052-07					
445	016-052-08					
446	016-052-09					
447	016-052-13					
448	016-052-15					
449	016-052-18					
450	016-052-20					
451	016-052-21					
452	016-052-22					
453	016-052-23					
454	016-052-24					
455	016-052-25					
456	016-052-26					
457	016-052-27					
458	016-052-28					
459	016-052-29					

**PART E
LIST OF PROPERTY OWNERS**

Special Assessment Number	Assessor's Parcel Number	Mail to	Mailing Address	City	State	Zip
460	016-053-01					
461	016-053-02					
462	016-053-03					
463	016-053-06					
464	016-053-07					
465	016-053-08					
466	016-053-09					
467	016-053-10					
468	016-053-12					
469	016-054-02					
470	016-054-08					
471	016-054-10					
472	016-054-12					
473	016-054-13					
474	016-054-14					
475	016-054-15					
476	016-054-16					
477	016-054-17					
478	016-054-18					

**PART E
LIST OF PROPERTY OWNERS**

Special Assessment Number	Assessor's Parcel Number	Mail to	Mailing Address	City	State	Zip
479	016-054-19					
480	016-054-24					
481	016-054-25					
482	016-061-01					
483	016-062-01					
484	016-062-02					
485	016-062-03					
486	016-064-01					
487	016-064-02					
488	016-064-03					
489	016-064-04					
490	016-064-08					
491	016-064-09					
492	016-064-10					
493	016-064-13					
494	016-064-14					
495	016-064-15					
496	016-064-16					
497	016-064-17					
498	016-064-18					
499	016-064-19					
500	016-064-20					

**PART E
LIST OF PROPERTY OWNERS**

Special Assessment Number	Assessor's Parcel Number	Mail to	Mailing Address	City	State	Zip
501	016-064-21					
502	016-064-22					
503	016-064-23					
504	016-064-24					
505	016-064-25					
506	016-064-26					
507	016-064-27					
508	016-064-28					
509	016-064-29					
510	016-064-30					
511	016-064-31					
512	016-064-32					
513	016-064-33					
514	016-064-34					
515	016-064-35					
516	016-064-36					
517	016-064-37					
518	016-064-38					
519	016-064-39					
520	016-064-40					
521	016-064-41					
522	016-064-42					
523	016-064-43					
524	016-064-44					
525	016-064-45					
526	016-064-46					

**PART E
LIST OF PROPERTY OWNERS**

Special Assessment Number	Assessor's Parcel Number	Mail to	Mailing Address	City	State	Zip
527	016-064-47					
528	016-064-48					
529	016-064-49					
530	016-064-50					
531	016-064-51					
532	016-064-52					
533	016-064-53					
534	016-064-54					
535	016-064-55					
536	016-064-56					
537	016-064-57					
538	016-064-58					
539	016-064-59					
540	016-064-60					
541	016-064-61					
542	016-064-68					
543	016-064-69					
544	016-064-70					
545-09	016-070-09					
545-10	016-070-10					
545-12	016-070-12					

**PART E
LIST OF PROPERTY OWNERS**

Special Assessment Number	Assessor's Parcel Number	Mail to	Mailing Address	City	State	Zip
545-13	016-070-13					
545-14	016-070-14					
545-15	016-070-15					
545-16	016-070-16					
545-17	016-070-17					
545-18	016-070-18					
545-19	016-070-19					
545-20	016-070-20					
545-21	016-070-21					
545-22	016-070-22					
550	016-091-12					
551	016-091-13					
552	016-091-14					
553	016-091-15					
554	016-091-16					
555	016-091-17					
556	016-091-18					
557	016-091-23					
558	016-091-25					

**PART E
LIST OF PROPERTY OWNERS**

Special Assessment Number	Assessor's Parcel Number	Mail to	Mailing Address	City	State	Zip
559	016-091-26					
560	016-091-27					
561	016-091-34					
562	016-091-35					
563	016-091-36					
564	016-091-37					
565	016-091-38					
566	016-091-39					
567	016-091-40					
568	016-091-41					
570	016-091-47					
571	016-091-48					
572	016-091-50					
573	016-091-51					
574	016-091-52					
575	016-091-54					
576	016-091-55					
577	016-091-58					
578	016-091-60					
580	016-091-62					
569M	016-091-63					
581	016-092-01					
582	016-092-02					
583	016-093-01					
584	016-093-02					

**PART E
LIST OF PROPERTY OWNERS**

Special Assessment Number	Assessor's Parcel Number	Mail to	Mailing Address	City	State	Zip
585	016-093-04					
586	016-093-05					
587	016-094-01					
588	016-094-02					
589	016-094-04					
590	016-094-05					
591	016-101-12					
592	016-101-13					
593	016-101-15					
594	016-101-16					
595	016-101-23					
596	016-101-28					
597	016-101-30					
598	016-101-32					
599	016-101-33					
600	016-101-34					
601	016-101-35					
602	016-101-36					
603	016-102-02					
604	016-102-03					
605	016-102-04					
606	016-102-05					
607	016-102-06					

**PART E
LIST OF PROPERTY OWNERS**

Special Assessment Number	Assessor's Parcel Number	Mail to	Mailing Address	City	State	Zip
608	016-102-07					
609	016-102-09					
610	016-102-10					
611	016-102-12					
612	016-102-13					
613	016-102-16					
614	016-102-17					
615	016-102-18					
618	016-111-04					
619	016-111-07					
620	016-111-08					
621	016-111-09					
622	016-111-10					
623	016-111-11					
624	016-111-14					
625	016-111-15					
626	016-111-16					
627	016-111-18					
628	016-111-19					
629	016-111-24					
631	016-111-26					
633	016-111-28					
616M	016-111-29					

**PART E
LIST OF PROPERTY OWNERS**

Special Assessment Number	Assessor's Parcel Number	Mail to	Mailing Address	City	State	Zip
630M	016-111-30					
634	016-112-01					
635	016-112-02					
636	016-112-03					
637	016-112-04					
638	016-112-05					
639	016-112-06					
640	016-112-07					
641	016-112-09					
642	016-112-11					
644M	016-112-18					
645	016-113-01					
646	016-113-02					
647	016-113-03					
648	016-113-04					
649	016-113-05					
650	016-113-06					
651	016-113-07					
652	016-113-11					
653	016-113-12					
654	016-113-13					

**PART E
LIST OF PROPERTY OWNERS**

Special Assessment Number	Assessor's Parcel Number	Mail to	Mailing Address	City	State	Zip
655	016-113-14					
656	016-113-15					
657	016-113-20					
658	016-114-01					
659	016-121-04					
660	016-121-06					
661	016-121-07					
662	016-121-08					
663	016-121-10					
664	016-121-11					
665	016-121-12					
666	016-121-17					
667	016-121-18					
668	016-122-01					
669	016-122-02					
670	016-122-03					
671	016-122-04					
672	016-122-05					
673	016-122-06					
674	016-122-07					
675	016-122-08					
676	016-122-09					
677	016-122-11					

**PART E
LIST OF PROPERTY OWNERS**

Special Assessment Number	Assessor's Parcel Number	Mail to	Mailing Address	City	State	Zip
678	016-131-02					
679	016-131-03					
680	016-131-04					
681	016-131-09					
682	016-131-10					
683	016-131-11					
684	016-131-13					
685	016-131-14					
686	016-132-01					
687	016-132-02					
688	016-132-03					
689	016-132-04					
690	016-132-09					
691	016-132-10					
692	016-132-11					
693	016-132-13					
694	016-132-14					
695	016-132-15					
696	016-133-01					
697	016-133-02					
698	016-133-03					
699	016-133-04					

**PART E
LIST OF PROPERTY OWNERS**

Special Assessment Number	Assessor's Parcel Number	Mail to	Mailing Address	City	State	Zip
700	016-133-05					
701	016-133-06					
702	016-133-07					
703	016-133-08					
704	016-134-02					
705	016-134-03					
706	016-134-04					
707	016-134-05					
708	016-134-06					
709	016-134-07					
710	016-134-09					
711	016-134-12					
712	016-141-01					
713	016-141-02					
714	016-141-03					
715	016-141-04					
716	016-141-05					
717	016-141-09					
718	016-141-10					
719	016-141-11					
720	016-141-12					
721	016-141-13					
722	016-141-14					

**PART E
LIST OF PROPERTY OWNERS**

Special Assessment Number	Assessor's Parcel Number	Mail to	Mailing Address	City	State	Zip
723	016-141-15					
724	016-141-18					
725	016-141-21					
726	016-141-22					
727	016-141-24					
728	016-142-03					
729	016-142-04					
730	016-142-05					
731	016-142-11					
732	016-142-12					
733	016-142-13					
734	016-142-15					
735	016-142-16					
736	016-142-17					
737	016-142-18					
738	016-142-19					
739	016-142-20					
741	016-142-23					
740M	016-142-25					
743	016-151-01					
744	016-151-03					
745	016-151-04					

**PART E
LIST OF PROPERTY OWNERS**

Special Assessment Number	Assessor's Parcel Number	Mail to	Mailing Address	City	State	Zip
746	016-151-05					
747	016-151-06					
748	016-151-07					
749	016-151-08					
750	016-152-01					
751	016-152-02					
752	016-152-03					
753	016-152-04					
754	016-152-05					
755	016-152-06					
756	016-152-07					
757	016-152-08					
758	016-152-09					
759	016-152-10					
760	016-152-13					
761	016-152-14					
762	016-152-15					
763	016-152-16					
764	016-152-17					
765	016-152-18					
766	016-152-19					
767	016-152-20					
768	016-152-21					

**PART E
LIST OF PROPERTY OWNERS**

Special Assessment Number	Assessor's Parcel Number	Mail to	Mailing Address	City	State	Zip
769	016-152-22					
770	016-152-23					
771	016-153-01					
772	016-153-02					
773	016-153-03					
774	016-153-04					
775	016-153-05					
776	016-153-06					
777	016-153-07					
778	016-153-08					
779	016-153-09					
780	016-153-10					
781	016-153-11					
782	016-154-04					
783	016-154-05					
784	016-154-06					
785	016-154-07					
786	016-154-08					
787	016-161-01					
789	016-161-07					
790	016-161-15					
791	016-161-16					

**PART E
LIST OF PROPERTY OWNERS**

Special Assessment Number	Assessor's Parcel Number	Mail to	Mailing Address	City	State	Zip
792	016-161-17					
793	016-161-18					
794	016-161-19					
795	016-161-20					
796	016-161-21					
797	016-161-22					
798	016-161-27					
799	016-161-28					
800	016-161-29					
801	016-161-34					
802	016-161-36					
803	016-161-39					
805	016-161-42					
806	016-161-46					
807	016-161-48					
808	016-161-49					
809	016-161-50					
810	016-161-51					
811	016-161-52					
812	016-161-53					
813	016-161-54					
788M	016-161-55					
814	016-162-01					
815	016-162-02					

**PART E
LIST OF PROPERTY OWNERS**

Special Assessment Number	Assessor's Parcel Number	Mail to	Mailing Address	City	State	Zip
816	016-163-01					
817	016-163-02					
818	016-163-03					
819	016-163-04					
820	016-163-05					
821	016-163-06					
822	016-163-07					
823	016-163-08					
824	016-163-09					
825	016-163-10					
826	016-163-11					
827	016-163-12					
828	016-163-13					
829	016-172-01					
830	016-172-02					
831	016-173-01					
832	016-173-02					
833	016-173-03					
834	016-173-04					
835	016-173-05					
836	016-173-06					
837	016-173-07					
838	016-173-08					
839	016-173-09					

**PART E
LIST OF PROPERTY OWNERS**

Special Assessment Number	Assessor's Parcel Number	Mail to	Mailing Address	City	State	Zip
840	016-173-10					
841	016-173-11					
842	016-173-12					
843	016-173-13					
844	016-173-14					
845	016-173-15					
846	016-174-01					
847	016-174-02					
848	016-174-03					
849	016-174-04					
850	016-174-05					
851	016-174-06					
852	016-174-07					
853	016-174-08					
854	016-174-09					
855	016-174-10					
856	016-174-11					
857	016-174-12					
858	016-174-13					
859	016-174-14					
860	016-174-15					

**PART E
LIST OF PROPERTY OWNERS**

Special Assessment Number	Assessor's Parcel Number	Mail to	Mailing Address	City	State	Zip
861	016-174-16					
862	016-174-17					
863	016-174-18					
864	016-174-19					
865	016-174-20					
866	016-175-01					
867	016-175-02					
868	016-175-03					
869	016-181-01					
870	016-181-02					
871	016-181-06					
872	016-181-10					
873	016-181-12					
874	016-181-15					
875	016-181-16					
876	016-181-17					
877	016-181-18					
878	016-181-19					
879	016-181-20					
880	016-181-21					
881	016-181-22					
882	016-181-23					

**PART E
LIST OF PROPERTY OWNERS**

Special Assessment Number	Assessor's Parcel Number	Mail to	Mailing Address	City	State	Zip
883	016-181-25					
884	016-182-01					
885	016-182-02					
886	016-182-03					
887	016-182-04					
888	016-182-05					
889	016-182-06					
890	016-182-07					
891	016-182-08					
892	016-182-10					
893	016-183-01					
894	016-183-02					
895	016-191-09					
896	016-191-10					
897	016-191-13					
898	016-191-14					
899	016-191-15					
900	016-191-16					
901	016-191-17					
902	016-191-18					
903	016-191-19					

**PART E
LIST OF PROPERTY OWNERS**

Special Assessment Number	Assessor's Parcel Number	Mail to	Mailing Address	City	State	Zip
904	016-191-20					
905	016-191-21					
906	016-191-22					
907	016-191-24					
908	016-201-01					
909	016-201-02					
910	016-201-03					
911	016-201-13					
913	016-201-15					
914	016-201-16					
916	016-201-20					
917	016-201-21					
912M	016-201-22					
918	016-202-01					
919	016-202-02					
920	016-202-03					
921	016-203-01					
922	016-203-08					
923	016-203-09					
924	016-203-10					
925	016-203-11					
926	016-203-12					
927	016-203-13					
928	016-203-14					
929	016-203-15					

**PART E
LIST OF PROPERTY OWNERS**

Special Assessment Number	Assessor's Parcel Number	Mail to	Mailing Address	City	State	Zip
930	016-203-16					
931	016-203-18					
932	016-213-03					
933	016-213-05					
934	016-213-06					
935	016-213-07					
938	016-213-12					
939	016-213-13					
940	016-213-14					
941	016-213-15					
942	016-231-05					
943	016-241-06					
945	016-241-09					
949	016-241-21					
944M	016-241-22					
947M	016-241-23					
950	016-242-08					
951	016-242-09					
952	016-242-12					
953	016-242-13					
954	016-242-23					
956	016-242-25					
958	016-242-27					

**PART E
LIST OF PROPERTY OWNERS**

Special Assessment Number	Assessor's Parcel Number	Mail to	Mailing Address	City	State	Zip
959	016-242-28					
960	016-242-30					
961	016-242-31					
955M	016-242-32					
962	016-261-02					
963	016-261-03					
964	016-261-05					
965	016-261-06					
966	016-261-09					
967	016-261-10					
968	016-261-11					
969	016-271-10					
970	016-271-11					
971	016-271-16					
972	016-281-01					
973	016-281-02					
974	016-281-03					
975	016-281-04					
976	016-281-05					
977	016-281-06					
978	016-281-07					
979	016-281-08					

**PART E
LIST OF PROPERTY OWNERS**

Special Assessment Number	Assessor's Parcel Number	Mail to	Mailing Address	City	State	Zip
980	016-281-09					
981	016-281-10					
982	016-281-11					
983	016-281-12					
984	016-281-13					
985	016-281-14					
986	016-281-15					
987	016-281-16					
988	016-281-17					
989	016-281-18					
990	016-281-19					
991	016-281-20					
992	016-281-21					
993	016-281-22					
994	016-281-23					
995	016-281-24					
996	016-281-25					
997	016-281-26					
998	016-281-27					
999	016-281-28					
1000	016-281-29					
1001	016-281-30					
1002	016-281-31					
1003	016-281-32					
1004	016-282-01					

**PART E
LIST OF PROPERTY OWNERS**

Special Assessment Number	Assessor's Parcel Number	Mail to	Mailing Address	City	State	Zip
1005	016-282-02					
1006	016-282-03					
1007	016-282-04					
1008	016-282-05					
1009	016-282-06					
1010	016-282-07					
1011	016-282-08					
1012	016-283-01					
1013	016-283-02					
1014	016-283-03					
1015	016-283-04					
1016	016-283-05					
1017	016-283-06					
1018	016-283-07					
1019	016-283-08					
1020	016-283-09					
1021	016-283-10					
1022	016-283-11					
1023	016-291-06					
1024	016-291-07					
1025	016-291-08					

**PART E
LIST OF PROPERTY OWNERS**

Special Assessment Number	Assessor's Parcel Number	Mail to	Mailing Address	City	State	Zip
1026	016-291-09					
1027	016-291-10					
1028	016-291-11					
1029	016-291-12					
1030	016-291-13					
1031	016-291-14					
1032	016-291-16					
1033	016-291-17					
1034	016-291-18					
1035	016-291-19					
1036	016-291-20					
1037	016-291-21					
1038	016-291-22					
1039	016-291-23					
1040	016-291-24					
1041	016-291-25					
1042	016-291-29					
1043	016-291-40					
1044	016-291-41					
1045	016-291-43					
1046	016-291-46					

**PART E
LIST OF PROPERTY OWNERS**

Special Assessment Number	Assessor's Parcel Number	Mail to	Mailing Address	City	State	Zip
1047	016-291-52					
1048	016-291-54					
1049	016-301-01					
1050	016-301-02					
1051	016-301-03					
1052	016-301-04					
1053	016-301-05					
1054	016-301-06					
1055	016-301-07					
1056	016-301-08					
1057	016-301-09					
1058	016-301-10					
1059	016-301-11					
1060	016-301-12					
1061	016-301-13					
1062	016-301-14					
1063	016-301-15					
1064	016-301-16					
1065	016-301-17					
1066	016-301-18					
1067	016-301-19					
1068	016-301-20					

**PART E
LIST OF PROPERTY OWNERS**

Special Assessment Number	Assessor's Parcel Number	Mail to	Mailing Address	City	State	Zip
1069	016-301-22					
1070	016-301-23					
1071	016-302-01					
1072	016-302-02					
1073	016-302-03					
1074	016-302-04					
1075	016-302-05					
1076	016-302-06					
1077	016-302-07					
1078	016-302-08					
1079	016-302-09					
1080	016-302-10					
1081	016-302-11					
1084	016-302-14					
1085	016-302-15					
1086	016-302-20					
1087	016-302-21					
1090	016-302-24					
1091	016-302-25					
1092	016-302-26					
1093	016-302-27					
1094	016-302-28					

**PART E
LIST OF PROPERTY OWNERS**

Special Assessment Number	Assessor's Parcel Number	Mail to	Mailing Address	City	State	Zip
1095	016-302-29					
1096	016-302-30					
1082M	016-302-31					
1088M	016-302-32					
1097	016-310-01					
1098	016-310-02					
1099	016-310-03					
1100	016-310-04					
1101	016-310-05					
1102	016-310-06					
1103	016-310-07					
1104	016-310-08					
1105	016-310-09					
1106	016-310-10					
1107	016-310-11					
1108	016-310-12					
1109	016-310-13					
1110	016-310-14					
1111	016-310-15					

**PART E
LIST OF PROPERTY OWNERS**

Special Assessment Number	Assessor's Parcel Number	Mail to	Mailing Address	City	State	Zip
1112	016-310-18					
1113	016-310-19					
1114	016-310-20					
1115	016-310-24					
1116	016-310-25					
1117	016-310-26					
1118	016-310-27					
1119	016-310-28					
1120	016-310-29					
1121	016-310-30					
1122	016-310-31					
1123	016-310-32					
1124	016-310-33					
1125	016-310-34					
1126	016-321-01					
1127	016-321-02					
1128	016-321-03					
1129	016-321-04					

**PART E
LIST OF PROPERTY OWNERS**

Special Assessment Number	Assessor's Parcel Number	Mail to	Mailing Address	City	State	Zip
1130	016-321-05					
1131	016-321-06					
1132	016-321-07					
1133	016-321-08					
1134	016-321-09					
1135	016-321-10					
#N/A	016-321-11					
1136	016-322-01					
1137	016-322-02					
1138	016-322-03					
1139	016-322-04					
1140	016-322-05					
1141	016-322-06					
1142	016-322-07					
1143	016-330-01					
1144	016-330-02					
1145	016-330-03					
1146	016-330-04					
1147	016-330-05					
1148	016-330-06					
1149	016-330-07					
1150	016-330-08					
1151	016-330-10					

**PART E
LIST OF PROPERTY OWNERS**

Special Assessment Number	Assessor's Parcel Number	Mail to	Mailing Address	City	State	Zip
1152	016-330-11					
1153	016-330-12					
1154	016-330-13					
1155	016-330-14					
549-01	016-341-01					
549-02	016-341-02					
549-03	016-341-03					
549-04	016-341-04					
549-05	016-341-05					
549-06	016-341-06					
549-07	016-341-07					
549-08	016-341-08					
549-09	016-341-09					
549-10	016-341-10					
549-11	016-341-11					
549-12	016-341-12					
549-13	016-341-13					
549-14	016-341-14					
549-15	016-341-15					
549-16	016-341-16					
549-17	016-341-17					
549-18	016-341-18					
549-19	016-341-19					
549-20	016-341-20					
549-21	016-341-21					
549-22	016-341-22					
549-23	016-341-23					

**PART E
LIST OF PROPERTY OWNERS**

Special Assessment Number	Assessor's Parcel Number	Mail to	Mailing Address	City	State	Zip
549-24	016-341-24					
549-25	016-341-25					
549-26	016-341-26					
549-27	016-341-27					
549-28	016-341-28					
549-29	016-341-29					
549-30	016-341-30					
549-31	016-341-31					
549-32	016-341-32					
549-33	016-341-33					
549-34	016-341-34					
549-35	016-341-35					
549-36	016-341-36					
549-37	016-341-37					
549-38	016-341-38					
549-39	016-341-39					
549-40	016-341-40					
549-41	016-341-41					
549-42	016-341-42					
549-43	016-341-43					
549-44	016-341-44					
549-45	016-341-45					

**PART E
LIST OF PROPERTY OWNERS**

Special Assessment Number	Assessor's Parcel Number	Mail to	Mailing Address	City	State	Zip
549-46	016-341-46					
549-47	016-341-47					
549-48	016-341-48					
549-49	016-341-49					
549-50	016-341-50					
549-51	016-341-51					
549-52	016-341-52					
549-53	016-341-53					
549-54	016-341-54					
549-55	016-341-55					
549-56	016-341-56					
549-57	016-341-57					
549-58	016-341-58					
549-59	016-341-59					
549-60	016-341-60					
549-61	016-341-61					
549-62	016-341-62					
549-63	016-341-63					
549-64	016-341-64					
549-65	016-341-65					
549-66	016-341-66					
549-67	016-341-67					
549-68	016-341-68					

**PART E
LIST OF PROPERTY OWNERS**

Special Assessment Number	Assessor's Parcel Number	Mail to	Mailing Address	City	State	Zip
549-69	016-341-69					
549-70	016-341-70					
549-71	016-341-71					
549-72	016-341-72					
549-73	016-341-73					
549-74	016-341-74					
549-75	016-341-75					
549-76	016-341-76					
549-77	016-341-77					
549-78	016-341-78					
549-79	016-341-79					
549-80	016-341-80					
549-81	016-341-81					
549-82	016-341-82					
549-83	016-341-83					
549-84	016-341-84					
549-85	016-341-85					
549-86	016-341-86					
549-87	016-341-87					
549-88	016-341-88					

**PART E
LIST OF PROPERTY OWNERS**

Special Assessment Number	Assessor's Parcel Number	Mail to	Mailing Address	City	State	Zip
549-89	016-341-89					
549-90	016-341-90					
549-91	016-341-91					
549-92	016-341-92					
1156	017-181-01					
1157	017-181-08					
1158	017-181-09					
1159	017-181-10					
1160	017-181-11					
1161	017-181-12					
1162	017-181-16					
1163	017-181-34					
1164	017-181-35					
1168	017-181-40					
1169	017-181-41					
1170	017-181-42					
1172	017-181-44					
1166M	017-181-45					
1165M	017-181-46					
1173	184-010-09					
1174	184-010-15					
1175	184-010-16					
1176	184-010-49					

**PART E
LIST OF PROPERTY OWNERS**

Special Assessment Number	Assessor's Parcel Number	Mail to	Mailing Address	City	State	Zip
1177	184-010-50					
1178	184-010-51					
1179	184-010-52					
1180	184-010-53					
1181	184-020-03					
1182	184-020-04					
1183	184-020-05					
1184	184-020-06					
1185	184-020-07					
1186	184-030-01					
1187	184-030-04					
1188	184-030-05					
1189	184-030-16					
1190	184-030-17					
1191	184-041-01					
1192	184-041-02					
1193	184-041-03					
1194	184-041-04					
1195	184-041-05					
1196	184-041-06					
1197	184-041-07					
1198	184-041-08					
1199	184-041-09					

**PART E
LIST OF PROPERTY OWNERS**

Special Assessment Number	Assessor's Parcel Number	Mail to	Mailing Address	City	State	Zip
1200	184-041-12					
1201	184-041-13					
1202	184-041-14					
1203	184-041-15					
1204	184-041-16					
1205	184-041-17					
1206	184-041-18					
1207	184-041-20					
1208	184-041-21					
1209	184-042-01					
1210	184-042-02					
1211	184-042-03					
1212	184-042-04					
1213	184-042-05					
1214	184-043-01					
1215	184-043-02					
1216	184-043-03					
1217	184-043-04					
1218	184-043-05					

**PART E
LIST OF PROPERTY OWNERS**

Special Assessment Number	Assessor's Parcel Number	Mail to	Mailing Address	City	State	Zip
1220	184-043-07					
1221	184-043-08					
1222	184-043-09					
1223	184-043-10					
1224	184-043-11					
1225	184-043-12					
1226	184-043-13					
1228	184-043-16					
1229	184-043-17					
1219M	184-043-18					
1230	184-051-01					
1231	184-051-02					
1232	184-051-03					
1233	184-051-04					
1234	184-051-05					
1235	184-051-06					
1236	184-051-07					
1237	184-052-01					
1238	184-052-02					
1239	184-052-03					
1240	184-052-04					

**PART E
LIST OF PROPERTY OWNERS**

Special Assessment Number	Assessor's Parcel Number	Mail to	Mailing Address	City	State	Zip
1241	184-052-05					
1242	184-052-06					
1243	184-052-07					
1244	184-121-01					
1245	184-121-02					
1246	184-121-03					
1247	184-121-04					
1248	184-121-05					
1249	184-121-06					
1250	184-121-07					
1251	184-131-01					
1252	184-131-02					
1253	184-131-03					
1254	184-131-04					
1255	184-131-05					
1256	184-131-06					
1257	184-131-07					
1258	184-131-08					
1259	184-131-09					
1260	184-132-01					
1261	184-132-02					
1262	184-132-05					
1263	184-132-06					
1264	184-132-09					
1265	184-132-10					

**PART E
LIST OF PROPERTY OWNERS**

Special Assessment Number	Assessor's Parcel Number	Mail to	Mailing Address	City	State	Zip
1266	184-132-11					
1267	184-132-12					
1268	184-132-13					
1269	184-132-14					
1270	184-132-15					
1271	184-132-16					
1272	184-132-17					
1273	184-132-18					
1274	184-132-19					
1275	184-132-20					
1276	184-132-21					
1277	184-132-22					
1278	184-132-23					
1279	184-132-24					
1280	184-132-25					
1281	184-132-26					
1282	184-132-27					
1283	184-132-28					
1284	184-133-01					
1285	184-133-02					
1286	184-133-03					
1287	184-133-04					
1288	184-133-05					

**PART E
LIST OF PROPERTY OWNERS**

Special Assessment Number	Assessor's Parcel Number	Mail to	Mailing Address	City	State	Zip
1289	184-133-06					
1290	184-141-01					
1291	184-141-02					
1292	184-141-03					
1293	184-141-04					
1294	184-141-05					
1295	184-141-06					
1296	184-141-07					
1297	184-141-08					
1298	184-141-09					
1299	184-142-01					
1300	184-142-02					
1301	184-142-03					
1302	184-142-04					
1303	184-142-05					
1304	184-142-06					
1305	184-142-07					
1306	184-142-08					
1307	184-142-09					
1308	184-142-10					
1309	184-142-11					
1310	184-142-12					

**PART E
LIST OF PROPERTY OWNERS**

Special Assessment Number	Assessor's Parcel Number	Mail to	Mailing Address	City	State	Zip
1311	184-142-13					
1312	184-142-14					
1313	184-142-15					
1314	184-142-16					
1315	184-142-17					
1316	184-142-18					
1317	184-142-19					
1318	184-142-20					
1319	184-142-21					
1320	184-142-22					
1321	184-142-23					
1322	184-142-24					
1323	184-142-25					
1324	184-142-26					
1325	184-142-27					
1326	184-142-28					
1327	184-142-29					
1328	184-142-30					
1329	184-142-31					
1330	184-142-32					
1331	184-142-33					
1332	184-143-01					
1333	184-143-02					

**PART E
LIST OF PROPERTY OWNERS**

Special Assessment Number	Assessor's Parcel Number	Mail to	Mailing Address	City	State	Zip
1334	184-143-03					
1335	184-143-04					
1336M	184-143-07					
1338	184-144-01					
1339	184-144-03					
1340	184-144-04					
1342	184-144-06					
1343	184-144-07					
1345	184-144-10					
1346	184-144-11					
1341M	184-144-12					
1347	184-151-01					
1348	184-151-02					
1349	184-151-03					
1350	184-151-04					
1351	184-151-05					
1352	184-151-06					
1353	184-151-07					
1354	184-151-08					
1355	184-151-09					
1356	184-151-10					
1357	184-151-11					

**PART E
LIST OF PROPERTY OWNERS**

Special Assessment Number	Assessor's Parcel Number	Mail to	Mailing Address	City	State	Zip
1358	184-151-12					
1359	184-151-13					
1360	184-151-14					
1361	184-151-15					
1362	184-151-16					
1363	184-151-17					
1364	184-151-18					
1365	184-151-19					
1366	184-151-22					
1367	184-151-23					
1368	184-151-24					
1369	184-151-26					
1370	184-151-27					
1371	184-152-01					
1372	184-152-02					
1373	184-152-03					
1374	184-152-04					
1375	184-152-05					
1376	184-152-06					
1377	184-152-07					
1378	184-152-08					
1379	184-152-09					
1380	184-152-10					
1381	184-152-11					

**PART E
LIST OF PROPERTY OWNERS**

Special Assessment Number	Assessor's Parcel Number	Mail to	Mailing Address	City	State	Zip
1382	184-152-13					
1383	184-152-15					
1384	184-152-16					
1387	184-152-21					
1388	184-152-22					
1389	184-152-23					
1390	184-152-24					
1393	184-152-29					
1394	184-152-31					
1395	184-152-33					
1396	184-152-34					
1397	184-152-35					
1398	184-152-36					
1386M	184-152-37					
1385M	184-152-38					
1399	184-161-01					
1400	184-161-02					
1401	184-161-03					
1402	184-161-04					
1403	184-161-05					
1404	184-161-06					
1405	184-161-07					

**PART E
LIST OF PROPERTY OWNERS**

Special Assessment Number	Assessor's Parcel Number	Mail to	Mailing Address	City	State	Zip
1406	184-161-08					
1407	184-161-09					
1408	184-161-10					
1409	184-161-11					
1410	184-161-12					
1411	184-162-01					
1412	184-162-02					
1413	184-162-03					
1414	184-162-04					
1415	184-162-05					
1416	184-162-06					
1417	184-162-07					
1418	184-162-08					
1419	184-162-09					
1420	184-162-10					
1421	184-162-11					
1422	184-162-12					
1423	184-162-13					
1424	184-162-14					
1425	184-162-15					
1426	184-162-16					
1427	184-162-17					

**PART E
LIST OF PROPERTY OWNERS**

Special Assessment Number	Assessor's Parcel Number	Mail to	Mailing Address	City	State	Zip
1428	184-162-18					
1429	184-162-19					
1430	184-162-20					
1431	184-162-21					
1432	184-163-01					
1433	184-163-02					
1434	184-163-03					
1435	184-163-04					
1436	184-163-05					
1437	184-163-06					
1438	184-163-07					
1439	184-163-08					
1440	184-163-09					
1441	184-163-10					
1442	184-163-11					
1443	184-163-12					
1444	184-163-13					
1445	184-163-14					
1446	184-164-02					
1447	184-164-03					
1448	184-164-04					
1449	184-164-10					
1450	184-164-11					
1451	184-171-01					

**PART E
LIST OF PROPERTY OWNERS**

Special Assessment Number	Assessor's Parcel Number	Mail to	Mailing Address	City	State	Zip
1452	184-171-02					
1453	184-171-03					
1454	184-171-04					
1455	184-171-05					
1456	184-171-06					
1457	184-171-07					
1458	184-171-08					
1459	184-171-09					
1460	184-171-10					
1461	184-171-11					
1462	184-171-12					
1463	184-171-13					
1464	184-171-14					
1465	184-171-15					
1466	184-171-16					
1467	184-171-17					
1468	184-171-18					
1469	184-172-01					
1470	184-172-02					
1471	184-172-03					
1472	184-172-04					
1473	184-172-05					

**PART E
LIST OF PROPERTY OWNERS**

Special Assessment Number	Assessor's Parcel Number	Mail to	Mailing Address	City	State	Zip
1474	184-172-06					
1475	184-172-07					
1476	184-172-08					
1477	184-172-09					
1478	184-172-10					
1479	184-172-11					
1480	184-172-12					
1481	184-172-13					
1482	184-172-14					
1483	184-172-15					
1484	184-172-16					
1485	184-172-17					
1486	184-172-18					
1487	184-172-19					
1488	184-172-22					
1489	184-172-23					
1490	184-172-24					
1491	184-172-25					
1492	184-172-26					
1493	184-172-27					
1494	184-172-28					

**PART E
LIST OF PROPERTY OWNERS**

Special Assessment Number	Assessor's Parcel Number	Mail to	Mailing Address	City	State	Zip
1495	184-172-29					
1496	184-172-30					
1497	184-172-31					
1498	184-172-32					
1499	184-172-33					
1500	184-172-34					
1501	184-172-35					
1502	184-180-01					
1503	184-180-02					
1504	184-180-03					
1505	184-180-04					
1506	184-180-05					
1507	184-180-06					
1508	184-180-07					
1509	184-180-08					
1510	184-180-09					
1511	184-180-10					
1512	184-180-11					
1513	184-180-12					
1514	184-180-13					
1515	184-180-14					
1516	184-190-01					

**PART E
LIST OF PROPERTY OWNERS**

Special Assessment Number	Assessor's Parcel Number	Mail to	Mailing Address	City	State	Zip
1517	184-190-02					
1518	184-190-03					
1519	184-190-04					
1520	184-190-05					
1521	184-190-06					
1522	184-190-07					
1523	184-190-08					
1524	184-190-09					
1525	184-190-10					
1526	184-190-11					
1527	184-190-12					
1528	184-190-13					
1529	184-190-14					
1530	184-190-15					
1531	184-190-16					
1532	184-200-01					
1533	184-200-02					
1534	184-200-03					
1535	184-200-04					
1536	184-200-05					
1537	184-200-06					
1538	184-200-07					
1539	184-200-08					
1540	184-200-09					
1541	184-200-10					

**PART E
LIST OF PROPERTY OWNERS**

Special Assessment Number	Assessor's Parcel Number	Mail to	Mailing Address	City	State	Zip
1542	184-200-11					
1543	184-200-12					
1544	184-200-13					
1545	184-200-14					
1546	184-200-15					
1547	184-200-16					
1548	184-200-17					
1549	184-200-18					
1550	184-200-19					
1551	184-200-20					
1552	184-200-21					
1553	184-200-22					
1554	184-200-23					
1555	184-200-24					
1556	184-200-25					
1557	184-200-26					
1558	184-200-27					
1559	184-200-28					
1560	184-200-29					
1561	184-200-30					
1562	184-200-31					
1563	184-210-01					
1564	184-220-01					

**PART E
LIST OF PROPERTY OWNERS**

Special Assessment Number	Assessor's Parcel Number	Mail to	Mailing Address	City	State	Zip
1565	184-220-02					
1566	184-220-03					
1567	184-220-04					
1568	184-220-05					
1569	184-220-06					
1570	184-220-07					
1571	184-220-08					
1572	184-220-09					
1573	184-220-10					
1574	184-220-11					
1575	184-220-12					
1576	184-220-13					
1577	184-220-14					
1578	184-220-15					
1579	184-220-16					
1580	184-220-17					
1581	184-220-18					
1582	184-220-19					
1583	184-220-20					
1584	184-220-21					
1585	184-220-22					
1586	184-220-23					
1587	184-220-24					
1588	184-220-25					

**PART E
LIST OF PROPERTY OWNERS**

Special Assessment Number	Assessor's Parcel Number	Mail to	Mailing Address	City	State	Zip
1589	184-220-26					
1590	184-220-27					
1591	184-220-28					
1592	184-220-29					
1593	184-220-30					
1594	184-220-31					
1595	184-220-32					
1596	184-220-33					
1597	184-220-34					
1598	184-220-35					
1599	184-220-36					
1600	184-220-37					
1601	184-220-38					
1602	184-220-39					
1603	184-220-40					
1604	184-220-41					
1605	184-220-42					
1606	184-220-43					
1607	184-220-44					
1608	184-220-45					
1609	184-220-46					
1610	184-220-47					

**PART E
LIST OF PROPERTY OWNERS**

Special Assessment Number	Assessor's Parcel Number	Mail to	Mailing Address	City	State	Zip
1611	184-220-48					
1612	184-220-49					
1613	184-220-50					
1614	184-220-51					
1615	184-220-52					
1616	184-230-01					
1617	184-230-02					
1618	184-230-03					
1619	184-230-04					
1620	184-230-05					
1621	184-230-06					
1622	184-230-07					
1623	184-230-08					
1624	184-230-09					
1625	184-230-10					
1626	184-230-11					
1627	184-230-12					
1628	184-230-13					
1629	184-230-14					
1630	184-230-15					
1631	184-230-16					
1632	184-230-17					
1633	184-230-18					

**PART E
LIST OF PROPERTY OWNERS**

Special Assessment Number	Assessor's Parcel Number	Mail to	Mailing Address	City	State	Zip
1634	184-240-02					
1635	184-240-03					
1636	184-240-04					
1637	184-240-05					
1638	184-240-06					
1639	184-240-07					
1640	184-240-08					
1641	184-240-09					
1642	184-240-10					
1643	184-240-11					
1644	184-240-12					
1645	184-240-14					
1646	184-240-15					
1647	184-250-01					
1648	184-250-02					
1649	184-250-03					
1650	184-250-04					
1651	184-250-05					
1652	184-250-06					
1653	184-250-07					
1654	184-250-08					
1655	184-250-09					
1656	184-250-10					
1657	184-250-11					

**PART E
LIST OF PROPERTY OWNERS**

Special Assessment Number	Assessor's Parcel Number	Mail to	Mailing Address	City	State	Zip
1658	184-250-12					
1659	184-250-13					
1660	184-250-14					
1661	184-250-15					
1662	184-250-16					
1663	184-250-17					
1664	184-250-18					
1665	184-250-19					
1666	184-250-20					
1667	184-250-21					
1668	184-250-22					
1669	184-250-23					
1670	184-250-24					
1671	184-250-25					
1672	184-250-26					
1673	184-250-27					
1674	184-250-28					
1675	184-250-29					
1676	184-250-30					
1677	184-250-31					
1678	184-250-32					
1679	184-250-33					

**PART E
LIST OF PROPERTY OWNERS**

Special Assessment Number	Assessor's Parcel Number	Mail to	Mailing Address	City	State	Zip
1680	184-250-34					
1681	184-250-35					
1682	184-250-36					
1683	184-250-37					
1684	184-250-38					
1685	184-250-39					
1686	184-250-40					
1687	184-250-41					
1688	184-250-42					
1689	184-250-43					
1690	184-250-44					
1691	184-250-45					
1692	184-250-46					
1693	184-250-47					
1694	184-250-48					
1695	184-250-49					
1696	184-250-50					
1697	184-250-51					
1698	184-250-52					
1699	184-250-53					
1700	184-250-54					
1701	184-250-55					
1702	184-250-56					
1703	184-250-57					

**PART E
LIST OF PROPERTY OWNERS**

Special Assessment Number	Assessor's Parcel Number	Mail to	Mailing Address	City	State	Zip
1704	184-250-58					
1705	184-250-59					
1706	184-250-60					
1707	184-250-62					
1708	184-250-64					
1709	184-260-01					
1710	184-260-02					
1711	184-260-04					
1712	184-260-05					
1713	184-260-06					
1714	184-260-07					
1715	184-260-08					
1716	184-260-09					
1717	184-260-10					
1718	184-260-11					
1719	184-260-12					
1720	184-260-13					
1721	184-260-14					
1722	184-260-15					
1723	184-260-16					
1724	184-260-17					

**PART E
LIST OF PROPERTY OWNERS**

Special Assessment Number	Assessor's Parcel Number	Mail to	Mailing Address	City	State	Zip
1725	184-260-19					
1726	184-260-20					
1727	184-260-21					
1728	184-260-22					
1729	185-010-01					
1730	185-010-04					
1731	185-010-10					
1732	185-010-11					
1733	185-010-12					
1734	185-010-13					
1735	185-010-14					
1736	185-010-15					
1737	185-010-16					
1738	185-010-17					
1739	185-010-18					
1740	185-010-19					
1741	185-010-20					
1742	185-020-02					
1743	185-020-03					
1744	185-020-04					
1745	185-030-02					
1746	185-030-04					
1747	185-030-05					

**PART E
LIST OF PROPERTY OWNERS**

Special Assessment Number	Assessor's Parcel Number	Mail to	Mailing Address	City	State	Zip
1748	185-030-06					
1749	185-030-07					
1750	185-030-08					
1751	185-030-09					
1752	185-041-01					
1753	185-041-02					
1754	185-041-03					
1755	185-041-04					
1756	185-041-05					
1757	185-041-06					
1758	185-041-07					
1759	185-041-08					
1760	185-041-09					
1761	185-041-10					
1762	185-041-11					
1763	185-041-12					
1764	185-041-13					
1765	185-041-14					
1766	185-041-15					
1767	185-041-16					
1768	185-041-17					
1769	185-041-18					
1770	185-041-19					
1771	185-041-20					
1772	185-041-21					

**PART E
LIST OF PROPERTY OWNERS**

Special Assessment Number	Assessor's Parcel Number	Mail to	Mailing Address	City	State	Zip
1773	185-041-22					
1774	185-041-23					
1775	185-041-24					
1776	185-041-25					
1777	185-041-26					
1778	185-041-27					
1779	185-041-28					
1780	185-041-29					
1781	185-041-32					
1782	185-041-33					
1783	185-041-34					
1784	185-041-35					
1785	185-042-01					
1786	185-042-02					
1787	185-042-03					
1788	185-042-04					
1789	185-042-05					
1790	185-042-06					
1791	185-042-07					
1792	185-042-08					
1793	185-042-09					
1794	185-042-10					

**PART E
LIST OF PROPERTY OWNERS**

Special Assessment Number	Assessor's Parcel Number	Mail to	Mailing Address	City	State	Zip
1795	185-051-01					
1796	185-051-02					
1797	185-051-03					
1798	185-051-04					
1799	185-051-05					
1800	185-051-06					
1801	185-051-07					
1802	185-051-08					
1803	185-051-09					
1804	185-051-10					
1805	185-051-11					
1806	185-051-12					
1807	185-052-02					
1808	185-052-03					
1809	185-052-04					
1810	185-052-05					
1811	185-052-06					
1812	185-052-07					
1813	185-052-08					
1814	185-052-09					
1815	185-052-10					
1816	185-052-11					
1817	185-052-12					
1818	185-052-13					
1819	185-052-14					
1820	185-052-15					

**PART E
LIST OF PROPERTY OWNERS**

Special Assessment Number	Assessor's Parcel Number	Mail to	Mailing Address	City	State	Zip
1821	185-052-16					
1822	185-052-17					
1823	185-052-18					
1824	185-053-01					
1825	185-053-02					
1826	185-053-03					
1827	185-053-04					
1828	185-053-05					
1829	185-053-06					
1830	185-053-07					
1831	185-053-08					
1832	185-053-09					
1833	185-061-03					
1834	185-061-04					
1835	185-061-05					
1836	185-061-06					
1837	185-061-07					
1838	185-061-08					
1839	185-061-09					
1840	185-061-10					
1841	185-061-11					
1842	185-061-12					
1843	185-061-13					

**PART E
LIST OF PROPERTY OWNERS**

Special Assessment Number	Assessor's Parcel Number	Mail to	Mailing Address	City	State	Zip
1844	185-061-14					
1845	185-061-15					
1846	185-061-16					
1847	185-061-17					
1848	185-061-18					
1849	185-061-19					
1850	185-061-20					
1851	185-061-22					
1852	185-061-23					
1853	185-062-01					
1854	185-062-02					
1855	185-062-03					
1856	185-062-04					
1857	185-062-05					
1858	185-062-06					
1859	185-062-07					
1860	185-063-01					
1861	185-071-01					
1862	185-071-02					
1863	185-071-03					
1864	185-071-04					
1865	185-071-05					

**PART E
LIST OF PROPERTY OWNERS**

Special Assessment Number	Assessor's Parcel Number	Mail to	Mailing Address	City	State	Zip
1866	185-071-06					
1867	185-071-07					
1868	185-071-08					
1869	185-071-09					
1870	185-071-10					
1871	185-071-11					
1872	185-072-01					
1873	185-072-02					
1874	185-072-03					
1875	185-072-04					
1876	185-072-05					
1877	185-072-06					
1878	185-072-07					
1879	185-072-08					
1880	185-072-09					
1881	185-072-10					
1882	185-072-11					
1883	185-072-12					
1884	185-072-13					
1885	185-072-14					
1886	185-072-15					
1887	185-072-16					
1888	185-072-17					

**PART E
LIST OF PROPERTY OWNERS**

Special Assessment Number	Assessor's Parcel Number	Mail to	Mailing Address	City	State	Zip
1889	185-072-18					
1890	185-073-01					
1891	185-073-02					
1892	185-073-03					
1893	185-073-04					
1894	185-073-05					
1895	185-073-06					
1896	185-073-07					
1897	185-081-01					
1898	185-081-02					
1899	185-081-03					
1900	185-081-04					
1901	185-081-05					
1902	185-082-03					
1903	185-082-04					
1904	185-082-05					
1905	185-082-06					
1906	185-082-07					
1907	185-083-01					
1908	185-083-02					
1909	185-083-03					
1910	185-084-01					
1911	185-084-02					
1912	185-085-01					
1913	185-085-02					
1914	185-085-03					

**PART E
LIST OF PROPERTY OWNERS**

Special Assessment Number	Assessor's Parcel Number	Mail to	Mailing Address	City	State	Zip
1915	185-085-04					
1916	185-085-05					
1917	185-086-01					
1918	185-086-02					
1919	185-086-03					
1920	185-087-01					
1921	185-087-02					
1922	185-087-03					
1923	185-087-04					
1924	185-087-05					
1925	185-087-06					
1926	185-091-01					
1927	185-092-01					
1928	185-092-02					
1929	185-092-03					
1930	185-093-01					
1931	185-093-02					
1932	185-093-03					
1933	185-093-04					
1934	185-093-05					
1935	185-093-06					
1936	185-093-07					

**PART E
LIST OF PROPERTY OWNERS**

Special Assessment Number	Assessor's Parcel Number	Mail to	Mailing Address	City	State	Zip
1937	185-093-08					
1938	185-093-09					
1939	185-093-10					
1940	185-093-11					
1941	185-094-01					
1942	185-094-02					
1943	185-094-03					
1944	185-094-04					
1945	185-094-05					
1946	185-094-06					
1947	185-094-07					
1948	185-094-08					
1949	185-094-09					
1950	185-094-10					
1951	185-094-11					
1952	185-095-01					
1953	185-095-02					
1954	185-095-03					
1955	185-101-01					
1956	185-101-02					
1957	185-101-03					
1958	185-101-04					
1959	185-101-05					

**PART E
LIST OF PROPERTY OWNERS**

Special Assessment Number	Assessor's Parcel Number	Mail to	Mailing Address	City	State	Zip
1960	185-101-06					
1961	185-101-07					
1962	185-101-08					
1963	185-101-09					
1964	185-101-10					
1965	185-101-11					
1966	185-101-12					
1967	185-101-13					
1968	185-101-14					
1969	185-101-15					
1970	185-101-16					
1971	185-101-17					
1972	185-101-18					
1973	185-101-19					
1974	185-101-20					
1975	185-101-21					
1976	185-101-22					
1977	185-101-23					
1978	185-101-24					
1979	185-102-01					
1980	185-102-02					
1981	185-102-03					

**PART E
LIST OF PROPERTY OWNERS**

Special Assessment Number	Assessor's Parcel Number	Mail to	Mailing Address	City	State	Zip
1982	185-102-04					
1983	185-102-05					
1984	185-102-06					
1985	185-102-07					
1986	185-102-08					
1987	185-102-09					
1988	185-102-10					
1989	185-102-11					
1990	185-111-01					
1991	185-111-02					
1992	185-111-03					
1993	185-111-04					
1994	185-111-05					
1995	185-111-06					
1996	185-111-07					
1997	185-111-08					
1998	185-111-09					
1999	185-111-12					
2000	185-111-13					
2001	185-111-14					
2002	185-111-15					
2003	185-111-16					

**PART E
LIST OF PROPERTY OWNERS**

Special Assessment Number	Assessor's Parcel Number	Mail to	Mailing Address	City	State	Zip
2004	185-111-17					
2005	185-111-18					
2006	185-111-19					
2007	185-111-20					
2008	185-111-21					
2009	185-111-22					
2010	185-111-23					
2011	185-111-24					
2012	185-111-25					
2013	185-111-26					
2014	185-111-27					
2015	185-111-28					
2016	185-111-29					
2017	185-111-30					
2018	185-111-31					
2019	185-111-32					
2020	185-111-33					
2021	185-111-36					
2022	185-111-37					
2023	185-111-38					
2024	185-111-39					
2025	185-111-40					
2026	185-111-41					

**PART E
LIST OF PROPERTY OWNERS**

Special Assessment Number	Assessor's Parcel Number	Mail to	Mailing Address	City	State	Zip
2027	185-111-42					
2028	185-111-43					
2029	185-111-44					
2030	185-111-45					
2031	185-112-01					
2032	185-112-02					
2033	185-112-03					
2034	185-112-04					
2035	185-112-05					
2036	185-112-06					
2037	185-112-07					
2038	185-112-08					
2039	185-112-09					
2040	185-121-01					
2041	185-121-02					
2042	185-121-03					
2043	185-121-04					
2044	185-121-05					
2045	185-121-06					
2046	185-121-07					
2047	185-121-08					
2048	185-121-09					

**PART E
LIST OF PROPERTY OWNERS**

Special Assessment Number	Assessor's Parcel Number	Mail to	Mailing Address	City	State	Zip
2049	185-121-10					
2050	185-121-11					
2051	185-121-12					
2052	185-121-13					
2053	185-121-14					
2054	185-131-01					
2055	185-131-02					
2056	185-131-03					
2057	185-131-04					
2058	185-131-05					
2059	185-131-06					
2060	185-131-07					
2061	185-131-08					
2062	185-131-09					
2063	185-131-10					
2064	185-131-11					
2065	185-131-12					
2066	185-131-13					
2067	185-131-14					
2068	185-131-15					
2069	185-132-01					
2070	185-132-02					
2071	185-132-03					
2072	185-132-04					
2073	185-132-05					

**PART E
LIST OF PROPERTY OWNERS**

Special Assessment Number	Assessor's Parcel Number	Mail to	Mailing Address	City	State	Zip
2074	185-132-06					
2075	185-132-07					
2076	185-132-08					
2077	185-132-09					
2078	185-132-10					
2079	185-132-11					
2080	185-132-12					
2081	185-132-13					
2082	185-132-14					
2083	185-132-15					
2084	185-132-16					
2085	185-132-17					
2086	185-132-18					
2087	185-132-19					
2088	185-132-20					
2089	185-132-21					
2090	185-133-02					
2091	185-133-03					
2092	185-133-04					
2093	185-133-05					
2094	185-133-06					
2095	185-133-07					
2096	185-133-08					
2097	185-133-09					
2098	185-133-10					
2099	185-133-11					

**PART E
LIST OF PROPERTY OWNERS**

Special Assessment Number	Assessor's Parcel Number	Mail to	Mailing Address	City	State	Zip
2100	185-133-12					
2101	185-133-13					
2102	185-133-14					
2103	185-141-01					
2104	185-141-02					
2105	185-142-01					
2106	185-142-02					
2107	185-142-03					
2108	185-142-04					
2109	185-142-05					
2110	185-142-06					
2111	185-142-07					
2112	185-142-08					
2113	185-142-09					
2114	185-142-10					
2115	185-143-01					
2116	185-143-02					
2117	185-143-03					
2118	185-143-04					
2119	185-143-05					
2120	185-143-06					

**PART E
LIST OF PROPERTY OWNERS**

Special Assessment Number	Assessor's Parcel Number	Mail to	Mailing Address	City	State	Zip
2121	185-143-07					
2122	185-143-08					
2123	185-143-09					
2124	185-143-10					
2125	185-143-11					
2126	185-143-12					
2127	185-143-13					
2128	185-143-14					
2129	185-143-15					
2130	185-143-16					
2131	185-143-17					
2132	185-143-18					
2133	185-143-19					
2134	185-143-20					
2135	185-143-21					
2136	185-143-22					
2137	185-143-23					
2138	185-143-24					
2139	185-143-25					
2140	185-144-01					
2141	185-144-02					
2142	185-144-03					
2143	185-144-04					
2144	185-144-05					
2145	185-144-06					

**PART E
LIST OF PROPERTY OWNERS**

Special Assessment Number	Assessor's Parcel Number	Mail to	Mailing Address	City	State	Zip
2146	185-144-07					
2147	185-144-08					
2148	185-144-09					
2149	185-144-10					
2150	185-144-11					
2151	185-144-12					
2152	185-144-13					
2153	185-144-14					
2154	185-144-15					
2155	185-145-01					
2156	185-145-02					
2157	185-145-03					
2158	185-145-04					
2159	185-145-05					
2160	185-145-06					
2161	185-145-07					
2162	185-145-08					
2163	185-145-09					
2164	185-145-10					
2165	185-145-11					
2166	185-146-01					
2167	185-146-02					
2168	185-146-03					
2169	185-146-04					
2170	185-146-05					

**PART E
LIST OF PROPERTY OWNERS**

Special Assessment Number	Assessor's Parcel Number	Mail to	Mailing Address	City	State	Zip
2171	185-146-06					
2172	185-146-07					
2173	185-146-08					
2174	185-146-09					
2175	185-151-01					
2176	185-151-02					
2177	185-152-01					
2178	185-152-04					
2179	185-153-01					
2180	185-153-02					
2181	185-153-03					
2182	185-153-04					
2183	185-153-05					
2184	185-153-06					
2185	185-153-07					
2186	185-153-08					
2187	185-153-09					
2188	185-153-10					
2189	185-153-11					
2190	185-153-12					
2191	185-153-13					
2192	185-153-14					
2193	185-153-15					
2194	185-153-16					
2195	185-153-17					

**PART E
LIST OF PROPERTY OWNERS**

Special Assessment Number	Assessor's Parcel Number	Mail to	Mailing Address	City	State	Zip
2196	185-153-18					
2197	185-153-19					
2198	185-153-20					
2199	185-153-21					
2200	185-154-01					
2201	185-154-02					
2202	185-154-03					
2203	185-154-04					
2204	185-154-05					
2205	185-154-06					
2206	185-154-07					
2207	185-154-08					
2208	185-154-11					
2209	185-154-12					
2210	185-154-13					
2211	185-154-14					
2212	185-154-15					
2213	185-154-16					
2214	185-154-17					
2215	185-154-18					
2216	185-154-19					
2217	185-154-20					
2218	185-154-21					

**PART E
LIST OF PROPERTY OWNERS**

Special Assessment Number	Assessor's Parcel Number	Mail to	Mailing Address	City	State	Zip
2219	185-154-23					
2220	185-155-01					
2221	185-155-02					
2222	185-155-03					
2223	185-156-01					
2224	185-156-02					
2225	185-156-03					
2226	185-156-04					
2227	185-156-05					
2228	185-156-06					
2229	185-157-01					
2230	185-157-02					
2231	185-157-03					
2232	185-157-04					
2233	185-157-05					
2234	185-157-06					
2235	185-157-07					
2236	185-157-08					
2237	185-158-01					
2238	185-158-02					
2239	185-161-01					
2240	185-161-02					
2241	185-161-03					

**PART E
LIST OF PROPERTY OWNERS**

Special Assessment Number	Assessor's Parcel Number	Mail to	Mailing Address	City	State	Zip
2242	185-161-04					
2243	185-161-05					
2244	185-161-06					
2245	185-161-07					
2246	185-161-08					
2247	185-161-09					
2248	185-161-10					
2249	185-161-11					
2250	185-161-12					
2251	185-161-13					
2252	185-161-14					
2253	185-161-15					
2254	185-161-16					
2255	185-161-17					
2256	185-161-18					
2257	185-162-01					
2258	185-162-02					
2259	185-162-03					
2260	185-162-04					
2261	185-162-05					
2262	185-162-06					
2263	185-162-07					
2264	185-162-08					

**PART E
LIST OF PROPERTY OWNERS**

Special Assessment Number	Assessor's Parcel Number	Mail to	Mailing Address	City	State	Zip
2265	185-163-01					
2266	185-163-02					
2267	185-163-03					
2268	185-163-04					
2269	185-163-05					
2270	185-163-06					
2271	185-163-07					
2272	185-163-08					
2273	185-163-09					
2274	185-163-10					
2275	185-163-11					
2276	185-163-12					
2277	185-163-13					
2278	185-163-16					
2279	185-163-17					
2280	185-163-18					
2281	185-163-19					
2282	185-163-20					
2283	185-164-01					
2284	185-164-02					
2285	185-171-01					

**PART E
LIST OF PROPERTY OWNERS**

Special Assessment Number	Assessor's Parcel Number	Mail to	Mailing Address	City	State	Zip
2286	185-171-02					
2287	185-171-03					
2288	185-171-04					
2289	185-171-05					
2290	185-171-06					
2291	185-172-01					
2292	185-172-02					
2293	185-172-03					
2294	185-172-04					
2295	185-172-05					
2296	185-173-01					
2297	185-173-02					
2298	185-173-03					
2299	185-173-04					
2300	185-173-05					
2301	185-173-06					
2302	185-173-07					
2303	185-173-08					
2304	185-173-09					
2305	185-173-10					
2306	185-173-14					
2307	185-173-18					
2308	185-173-19					
2309	185-174-01					

**PART E
LIST OF PROPERTY OWNERS**

Special Assessment Number	Assessor's Parcel Number	Mail to	Mailing Address	City	State	Zip
2310	185-174-02					
2311	185-174-03					
2312	185-174-04					
2313	185-191-01					
2314	185-191-02					
2315	185-192-01					
2316	185-192-02					
2317	185-192-03					
2318	185-192-04					
2319	185-192-05					
2320	185-193-01					
2321	185-193-02					
2322	185-193-03					
2323	185-193-04					
2324	185-193-05					
2325	185-193-06					
2326	185-193-07					
2327	185-193-08					
2328	185-193-09					
2329	185-193-10					
2330	185-193-11					
2331	185-193-14					
2332	185-193-15					
2333	185-193-16					

**PART E
LIST OF PROPERTY OWNERS**

Special Assessment Number	Assessor's Parcel Number	Mail to	Mailing Address	City	State	Zip
2334	185-193-17					
2335	185-193-19					
2336	185-194-01					
2337	185-194-02					
2338	185-194-03					
2339	185-194-04					
2340	185-194-05					
2341	185-194-06					
2342	185-194-07					
2343	185-194-08					
2344	185-194-09					
2345	185-194-10					
2346	185-194-11					
2347	185-194-12					
2348	185-194-13					
2349	185-194-14					
2350	185-195-01					
2351	185-195-02					
2352	185-195-03					
2353	185-195-04					
2354	185-195-05					
2355	185-195-06					

**PART E
LIST OF PROPERTY OWNERS**

Special Assessment Number	Assessor's Parcel Number	Mail to	Mailing Address	City	State	Zip
2356	185-195-07					
2357	185-195-08					
2358	185-195-09					
2359	185-195-10					
2360	185-195-11					
2361	185-195-12					
2362	185-195-13					
2363	185-195-14					
2364	185-195-15					
2365	185-195-16					
2366	185-195-17					
2367	185-195-18					
2368	185-195-19					
2369	185-196-01					
2370	185-196-02					
2371	185-196-03					
2372	185-196-06					
2373	185-196-07					
2374	185-196-08					
2375	185-196-09					
2376	185-196-10					
2377	185-197-01					
2378	185-197-02					
2379	185-197-03					

**PART E
LIST OF PROPERTY OWNERS**

Special Assessment Number	Assessor's Parcel Number	Mail to	Mailing Address	City	State	Zip
2380	185-197-04					
2381	185-201-01					
2382	185-201-02					
2383	185-201-04					
2384	185-201-06					
2385	185-201-07					
2386	185-201-08					
2387	185-201-09					
2388	185-201-10					
2389	185-201-11					
2390	185-201-12					
2391	185-201-13					
2392	185-201-14					
2393	185-201-15					
2394	185-201-16					
2395	185-201-17					
2396	185-221-01					
2397	185-221-02					
2398	185-221-03					
2399	185-221-04					
2400	185-221-05					
2401	185-221-06					

**PART E
LIST OF PROPERTY OWNERS**

Special Assessment Number	Assessor's Parcel Number	Mail to	Mailing Address	City	State	Zip
2402	185-221-07					
2403	185-221-09					
2404	185-221-10					
2405	185-221-13					
2406	185-221-15					
2407	185-221-16					
2408	185-221-17					
2409	185-221-18					
2410	185-221-19					
2411	185-221-20					
2412	185-221-21					
2413	185-221-22					
2414	185-221-23					
2415	185-221-25					
2416	185-221-28					
2417	185-221-30					
2418	185-221-31					
2419	185-222-01					
2420	185-222-02					
2421	185-222-03					
2422	185-222-04					
2423	185-222-05					

**PART E
LIST OF PROPERTY OWNERS**

Special Assessment Number	Assessor's Parcel Number	Mail to	Mailing Address	City	State	Zip
2424	185-222-06					
2425	185-222-07					
2426	185-222-08					
2427	185-222-09					
2428	185-251-01					
2429	185-251-02					
2430	185-251-03					
2431	185-251-04					
2432	185-251-05					
2433	185-251-06					
2434	185-252-01					
2435	185-252-02					
2436	185-253-01					
2437	185-253-02					
2438	185-253-03					
2439	185-253-04					
2440	185-253-05					
2441	185-253-06					
2442	185-253-07					
2443	185-254-01					
2444	185-254-02					
2445	185-254-03					
2446	185-254-04					

**PART E
LIST OF PROPERTY OWNERS**

Special Assessment Number	Assessor's Parcel Number	Mail to	Mailing Address	City	State	Zip
2447	185-254-05					
2448	185-255-01					
2449	185-255-02					
2450	185-255-03					
2451	185-255-04					
2452	185-255-05					
2453	185-255-06					
2454	185-255-07					
2455	185-255-08					
2456	185-255-09					
2457	185-255-10					
2458	185-255-11					
2459	185-255-12					
2460	185-255-13					
2461	185-256-01					
2462	185-256-02					
2463	185-256-03					
2464	185-256-04					
2465	185-256-05					
2466	185-271-01					
2467	185-271-02					
2468	185-271-03					

**PART E
LIST OF PROPERTY OWNERS**

Special Assessment Number	Assessor's Parcel Number	Mail to	Mailing Address	City	State	Zip
2469	185-271-04					
2470	185-271-05					
2471	185-271-06					
2472	185-271-07					
2473	185-271-08					
2474	185-271-09					
2475	185-271-10					
2476	185-271-11					
2477	185-271-12					
2478	185-271-13					
2479	185-271-14					
2480	185-271-15					
2481	185-271-16					
2482	185-272-01					
2483	185-272-02					
2484	185-272-03					
2485	185-272-04					
2486	185-272-05					
2487	185-272-06					
2488	185-272-07					
2489	185-273-01					
2490	185-273-02					
2491	186-041-02					

**PART E
LIST OF PROPERTY OWNERS**

Special Assessment Number	Assessor's Parcel Number	Mail to	Mailing Address	City	State	Zip
2492	186-041-03					
2493	186-042-02					
2494	186-042-03					
2495	186-051-05					
2496	186-051-06					
2497	186-051-07					
2498	186-051-08					
2499	186-051-09					
2500	186-051-10					
2501	186-051-11					
2502	186-051-12					
2503	186-051-13					
2504	186-071-03					
2505	186-071-04					
2506	186-071-05					
2507	186-071-09					
2508	186-072-01					
2509	186-072-09					
2510	186-072-10					
2511	186-072-16					
2512	186-072-17					

**PART E
LIST OF PROPERTY OWNERS**

Special Assessment Number	Assessor's Parcel Number	Mail to	Mailing Address	City	State	Zip
2513	186-081-05					
2514	186-081-07					
2515	186-081-08					
2516	186-081-09					
2517	186-081-10					
2518	186-081-15					
2519	186-081-16					
2520	186-081-17					
2521	186-081-18					
2522	186-081-19					
2523	186-081-20					
2524	186-081-21					
2525	186-082-01					
2526	186-082-02					
2527	186-091-01					
2528	186-091-02					
2529	186-091-08					
2530	186-091-10					
2531	186-092-01					
2532	186-092-02					

**PART E
LIST OF PROPERTY OWNERS**

Special Assessment Number	Assessor's Parcel Number	Mail to	Mailing Address	City	State	Zip
2533	186-092-04					
2534	186-092-05					
2535	186-092-06					
2536	186-092-08					
2537	186-092-09					
2538	186-092-10					
2539	186-092-11					
2540	186-092-12					
2541	186-092-14					
2542	186-101-02					
2543	186-101-03					
2544	186-101-04					
2545	186-101-05					
2546	186-101-06					
2547	186-101-08					
2548	186-101-09					
2549	186-101-10					
2550	186-101-13					
2551	186-101-14					
2552	186-101-15					
2553	186-101-16					
2554	186-101-17					
2555	186-111-01					
2556	186-111-02					
2557	186-112-01					

**PART E
LIST OF PROPERTY OWNERS**

Special Assessment Number	Assessor's Parcel Number	Mail to	Mailing Address	City	State	Zip
2558	186-112-02					
2560	186-112-07					
2561	186-112-08					
2562	186-112-14					
2563	186-112-15					
2564	186-112-16					
2565	186-112-18					
2568	186-112-21					
2569	186-112-22					
2559M	186-112-23					
2570	186-121-14					
2571	186-121-17					
2572	186-121-18					
2573	186-121-21					
2574	186-121-24					
2575	186-121-25					
2576	186-121-28					
2577	186-121-29					
2578	186-121-30					
2579	186-121-31					
2582	186-121-36					
2580M	186-121-37					

**PART E
LIST OF PROPERTY OWNERS**

Special Assessment Number	Assessor's Parcel Number	Mail to	Mailing Address	City	State	Zip
2583	186-122-07					
2584	186-122-08					
2585	186-131-03					
2586	186-131-04					
2587	186-132-04					
2588	186-132-14					
2589	186-132-15					
2590	186-132-18					
2591	186-132-22					
2592	186-132-23					
2593	186-132-24					
2594	186-132-25					
2595	186-132-26					
2596	186-132-27					
2597	186-132-40					
2598	186-132-41					
2599	186-132-42					
2600	186-141-01					
2601	186-141-02					
2602	186-141-03					
2603	186-141-04					
2604	186-141-05					
2605	186-141-06					
2606	186-141-07					
2607	186-141-09					
2608	186-141-10					

**PART E
LIST OF PROPERTY OWNERS**

Special Assessment Number	Assessor's Parcel Number	Mail to	Mailing Address	City	State	Zip
2609	186-141-11					
2610	186-141-15					
2611	186-141-16					
2612	186-141-17					
2613	186-141-20					
2614	186-141-22					
2615	186-141-23					
2616	186-141-24					
2617	186-141-26					
2618	186-141-30					
2619	186-141-31					
2620	186-141-32					
2621	186-141-33					
2622	186-141-34					
2623	186-142-01					
2624	186-142-02					
2626	186-142-05					
2627	186-142-06					
2628	186-142-07					
2630	186-142-14					
2631	186-142-15					
2632	186-142-16					
2633	186-142-17					

**PART E
LIST OF PROPERTY OWNERS**

Special Assessment Number	Assessor's Parcel Number	Mail to	Mailing Address	City	State	Zip
2634	186-142-18					
2635	186-142-19					
2636	186-142-20					
2637	186-142-25					
2638	186-142-26					
2639	186-142-27					
2640	186-142-30					
2642	186-142-32					
2643	186-142-33					
2644	186-142-34					
2645	186-142-35					
2646	186-142-36					
2625M	186-142-37					
2647	186-152-02					
2648	186-152-03					
2649	186-152-10					
2650	186-152-11					
2651	186-153-01					
2652	186-153-02					
2653	186-153-03					
2654	186-153-04					
2655	186-153-05					
2656	186-153-06					
2658	186-153-21					

**PART E
LIST OF PROPERTY OWNERS**

Special Assessment Number	Assessor's Parcel Number	Mail to	Mailing Address	City	State	Zip
2659	186-153-22					
2660	186-153-23					
2661	186-153-24					
2662	186-153-26					
2663	186-153-35					
2664	186-153-36					
2665	186-153-37					
2666	186-153-38					
2667	186-153-44					
2668	186-153-45					
2669	186-153-48					
2670	186-153-49					
2671	186-153-51					
2672	186-153-52					
2673	186-153-53					
2674	186-153-55					
2675	186-153-56					
2676	186-153-57					
2677	186-153-58					
2678	186-153-59					
2679	186-153-60					
2680	186-153-61					
2681	186-153-62					

**PART E
LIST OF PROPERTY OWNERS**

Special Assessment Number	Assessor's Parcel Number	Mail to	Mailing Address	City	State	Zip
2683	186-153-69					
2684	186-153-70					
2657M	186-153-71					
2685	186-470-65					
2686	186-470-66					
#N/A	186-470-74					
#N/A	186-470-75					
#N/A	186-470-77					
#N/A	186-470-78					
2687	186-470-81					
2688	186-470-85					
2689	186-470-87					
2690	186-470-90					
2691	186-470-91					
2692	186-470-93					
#N/A	186-470-98					
2693	186-470-99					
2694	186-491-01					
2695	186-491-02					
2696	186-491-03					
2697	186-491-04					
2698	186-491-05					

**PART E
LIST OF PROPERTY OWNERS**

Special Assessment Number	Assessor's Parcel Number	Mail to	Mailing Address	City	State	Zip
2699	186-491-06					
2700	186-491-07					
2701	186-492-01					
2702	186-492-02					
2703	186-492-03					
2704	186-492-04					
2705	186-492-05					
2706	186-492-06					
2707	186-492-07					
2708	186-492-08					
2709	186-492-09					
2710	186-492-10					
2711	186-492-11					
2712	186-492-12					
2713	186-492-13					
2714	186-492-14					
2715	186-493-01					
2716	186-493-02					
2717	186-493-03					
2718	186-493-05					
2719	186-493-06					
2720	186-493-07					

**PART E
LIST OF PROPERTY OWNERS**

Special Assessment Number	Assessor's Parcel Number	Mail to	Mailing Address	City	State	Zip
2721	186-493-08					
2722	186-493-09					
2723	186-493-10					
2724	186-493-11					
2725	186-493-12					
2726	186-493-13					
2727	186-493-14					
2728	186-493-15					
2729	186-493-16					
2730	186-493-17					
2731	186-493-18					
2732	186-493-19					
2733	186-493-21					
2734	186-493-22					
2735	186-493-23					
2736	186-493-24					
2737	186-493-25					
2738	186-493-26					
2739	186-493-27					
2740	186-493-28					
2741	186-493-29					
2742	186-493-30					
2743	186-494-01					
2744	186-494-02					
2745	186-494-03					
2746	186-494-04					

**PART E
LIST OF PROPERTY OWNERS**

Special Assessment Number	Assessor's Parcel Number	Mail to	Mailing Address	City	State	Zip
2747	186-494-05					
2748	186-495-01					
2749	186-495-02					
2750	186-495-03					
2751	186-495-04					
2752	186-495-05					
2753	186-501-01					
2754	186-501-02					
2755	186-502-01					
2756	186-502-02					
2757	186-502-03					
2758	186-502-06					
2759	186-502-08					
2760	186-502-09					
2761	186-502-10					
2762	186-502-11					
2763	186-502-12					
2764	186-502-13					
2765	186-502-14					
2766	186-502-15					
2767	186-502-16					
2768	186-502-17					
2769	186-502-18					
2770	186-502-19					
2771	186-502-20					

**PART E
LIST OF PROPERTY OWNERS**

Special Assessment Number	Assessor's Parcel Number	Mail to	Mailing Address	City	State	Zip
2772	186-502-22					
2773	186-502-23					
2774	186-502-25					
2775	186-503-01					
2776	186-503-02					
2777	186-503-03					
2778	186-503-04					
2779	186-503-05					
2780	186-503-06					
2781	186-503-07					
2782	186-504-02					
2783	186-504-03					
2784	186-504-04					
2785	186-504-05					
2786	186-504-06					
2787	186-504-08					
2788	186-510-01					
2789	186-510-02					
2790	186-510-03					
2791	186-510-04					
2792	186-510-05					
2793	186-520-01					

**PART E
LIST OF PROPERTY OWNERS**

Special Assessment Number	Assessor's Parcel Number	Mail to	Mailing Address	City	State	Zip
2794	186-520-02					
2795	186-520-03					
2796	186-520-06					
2797	186-520-09					
2798	186-520-10					
2799	186-520-11					
2800	186-520-12					
2801	186-520-13					
2802	186-520-14					
2803	186-520-15					
2804	186-520-16					
2805	186-520-19					
2806	186-520-20					
2807	186-530-01					
2808	186-530-02					
2809	186-530-03					
2810	186-530-06					
2811	186-530-07					
2812	186-530-08					
2813	186-530-09					
2814	186-530-10					
2815	186-530-11					

**PART E
LIST OF PROPERTY OWNERS**

Special Assessment Number	Assessor's Parcel Number	Mail to	Mailing Address	City	State	Zip
2816	186-530-12					
2817	186-530-13					
2818	186-530-14					
2819	186-530-15					
2820	186-530-16					
2821	186-530-17					
2822	186-530-18					
2823	186-530-19					
2824	186-530-20					
2825	186-530-21					
2826	186-530-22					
2827	186-530-23					
2828	186-530-24					
2829	186-530-25					
2830	186-530-26					
2831	186-530-27					
2832	186-530-28					
2833	186-530-29					
2834	186-530-30					
2835	186-530-31					
2836	186-530-32					
2837	186-530-33					
2838	186-530-34					
2839	186-530-35					

**PART E
LIST OF PROPERTY OWNERS**

Special Assessment Number	Assessor's Parcel Number	Mail to	Mailing Address	City	State	Zip
2840	186-530-36					
2841	186-530-37					
2842	186-530-38					
2843	186-530-39					
2844	186-530-40					
2845	186-530-41					
2846	186-530-42					
2847	186-530-43					
2848	186-530-44					
2849	186-530-45					
2850	186-530-46					
2851	186-530-47					
2852	186-530-48					
2853	186-530-49					
2854	186-530-50					
2855	186-530-51					
2856	186-530-52					
2857	186-530-53					
2858	186-530-54					
2859	186-530-55					
2860	186-530-56					

**PART E
LIST OF PROPERTY OWNERS**

Special Assessment Number	Assessor's Parcel Number	Mail to	Mailing Address	City	State	Zip
2861	186-530-57					
2862	186-530-58					
2863	186-530-59					
2864	186-530-60					
2865	186-530-61					
2866	186-530-64					
2867	186-530-66					
2868	186-530-67					
2869	186-530-68					
2870	186-540-01					
2871	186-540-02					
2872	186-540-03					
2873	186-540-04					
2874	186-540-05					
2875	186-540-06					
2876	186-540-07					
2877	186-540-08					
2878	186-540-09					
2879	186-540-10					
2880	186-540-11					
2881	186-540-12					
2882	186-540-13					
2883	186-540-14					

**PART E
LIST OF PROPERTY OWNERS**

Special Assessment Number	Assessor's Parcel Number	Mail to	Mailing Address	City	State	Zip
2884	186-540-15					
2885	186-540-16					
2886	186-540-17					
2887	186-540-18					
2888	186-540-19					
2889	186-540-20					
2890	186-540-21					
2891	186-540-22					
2892	186-540-23					
2893	186-540-24					
2894	186-540-25					
2895	186-540-26					
2896	186-540-27					
2897	186-540-28					
2898	186-540-29					
2899	186-540-30					
2900	186-540-31					
2901	186-540-32					
2902	186-540-33					
2903	186-540-34					
2904	186-540-35					
2905	186-540-36					
2906	186-540-37					

**PART E
LIST OF PROPERTY OWNERS**

Special Assessment Number	Assessor's Parcel Number	Mail to	Mailing Address	City	State	Zip
2907	186-540-38					
2908	186-540-39					
2909	186-540-40					
2910	186-540-41					
2911	186-540-42					
2912	186-540-43					
2913	186-540-44					
2914	186-540-45					
2915	186-540-46					
2916	186-540-47					
2917	186-540-48					
2918	186-540-49					
2919	186-540-50					
2920	186-540-51					
2921	186-540-52					
2922	186-551-01					
2923	186-551-02					
2924	186-551-03					
2925	186-551-04					
2926	186-551-05					
2927	186-551-08					

**PART E
LIST OF PROPERTY OWNERS**

Special Assessment Number	Assessor's Parcel Number	Mail to	Mailing Address	City	State	Zip
2928	186-551-09					
2929	186-551-10					
2930	186-551-12					
2931	186-551-14					
2932	186-551-15					
2933	186-551-16					
2934	186-551-20					
2935	186-551-21					
2936	186-551-22					
2937	186-551-23					
2938	186-551-24					
2939	186-551-25					
2940	186-551-26					
2941	186-551-27					
2942	186-551-28					
2943	186-551-29					
2944	186-551-30					
2945	186-551-31					
2946	186-551-32					
2947	186-551-33					
2948	186-551-34					

**PART E
LIST OF PROPERTY OWNERS**

Special Assessment Number	Assessor's Parcel Number	Mail to	Mailing Address	City	State	Zip
2949	186-551-35					
2950	186-551-36					
2951	186-551-37					
2952	186-551-38					
2953	186-551-42					
2954	186-551-43					
2955	186-551-45					
2956	186-551-47					
2957	186-551-48					
2958	186-551-49					
2959	186-552-01					
2960	186-552-02					
2961	186-552-03					
2962	186-552-05					
2963	186-552-06					
2964	186-552-07					
2965	186-552-08					
2966	186-560-01					
2967	186-560-02					
2968	186-560-03					

**PART E
LIST OF PROPERTY OWNERS**

Special Assessment Number	Assessor's Parcel Number	Mail to	Mailing Address	City	State	Zip
2969	186-560-04					
2970	186-560-05					
2971	186-560-06					
2972	186-560-07					
2973	186-560-08					
2974	186-560-09					
2975	186-560-10					
2976	186-560-11					
2977	186-560-12					
2978	186-560-13					
2979	186-560-14					
2980	186-560-15					
2981	186-560-16					
2982	186-560-17					
2983	186-560-18					
2984	186-560-19					
2985	186-560-20					
2986	186-560-21					
2987	186-560-22					
2988	186-560-23					
2989	186-560-24					
2990	186-560-25					

**PART E
LIST OF PROPERTY OWNERS**

Special Assessment Number	Assessor's Parcel Number	Mail to	Mailing Address	City	State	Zip
2991	186-560-26					
2992	186-560-27					
2993	186-560-28					
2994	186-571-01					
2995	186-571-02					
2996	186-571-03					
2997	186-571-04					
2998	186-571-09					
2999	186-571-10					
3000	186-571-11					
3001	186-571-12					
3002	186-571-22					
3003	186-571-23					
3004	186-571-24					
3005	186-571-25					
3006	186-571-26					

PART F
ASSESSMENT DIAGRAM

See sheets 1 through 35 in Appendix B.

ASSESSMENT DIAGRAM
PT. SAN PEDRO ROAD MEDIAN LANDSCAPING ASSESSMENT DISTRICT

CITY OF SAN RAFAEL
COUNTY OF MARIN
STATE OF CALIFORNIA

SHEET 1 OF 34

FILED IN OFFICE OF THE CITY CLERK OF THE CITY OF SAN RAFAEL, THIS _____ DAY OF _____, 2011.

CITY CLERK
CITY OF SAN RAFAEL

AN ASSESSMENT WAS LEVIED BY THE CITY COUNCIL OF SAN RAFAEL ON THE LOTS, PIECES, AND PARCELS OF LAND SHOWN IN THIS ASSESSMENT DIAGRAM. SAID ASSESSMENT WAS LEVIED ON THE _____ DAY OF _____, 2011. SAID ASSESSMENT DIAGRAM AND ASSESSMENT ROLL WERE RECORDED IN THE OFFICE OF THE SUPERINTENDENT OF STREETS OF THAT CITY ON THE _____ DAY OF _____, 2011. REFERENCE IS MADE TO THE ASSESSMENT ROLL RECORDED IN THE OFFICE OF THE SUPERINTENDENT OF STREETS FOR THE EXACT AMOUNT OF EACH ASSESSMENT LEVIED AGAINST EACH PARCEL SHOWN ON THE ASSESSMENT DIAGRAM.

CITY CLERK
CITY OF SAN RAFAEL

RECORDED IN THE OFFICE OF THE SUPERINTENDENT OF STREETS, CITY OF SAN RAFAEL, THIS _____ DAY OF _____, 2011.

SUPERINTENDENT OF STREETS
CITY OF SAN RAFAEL

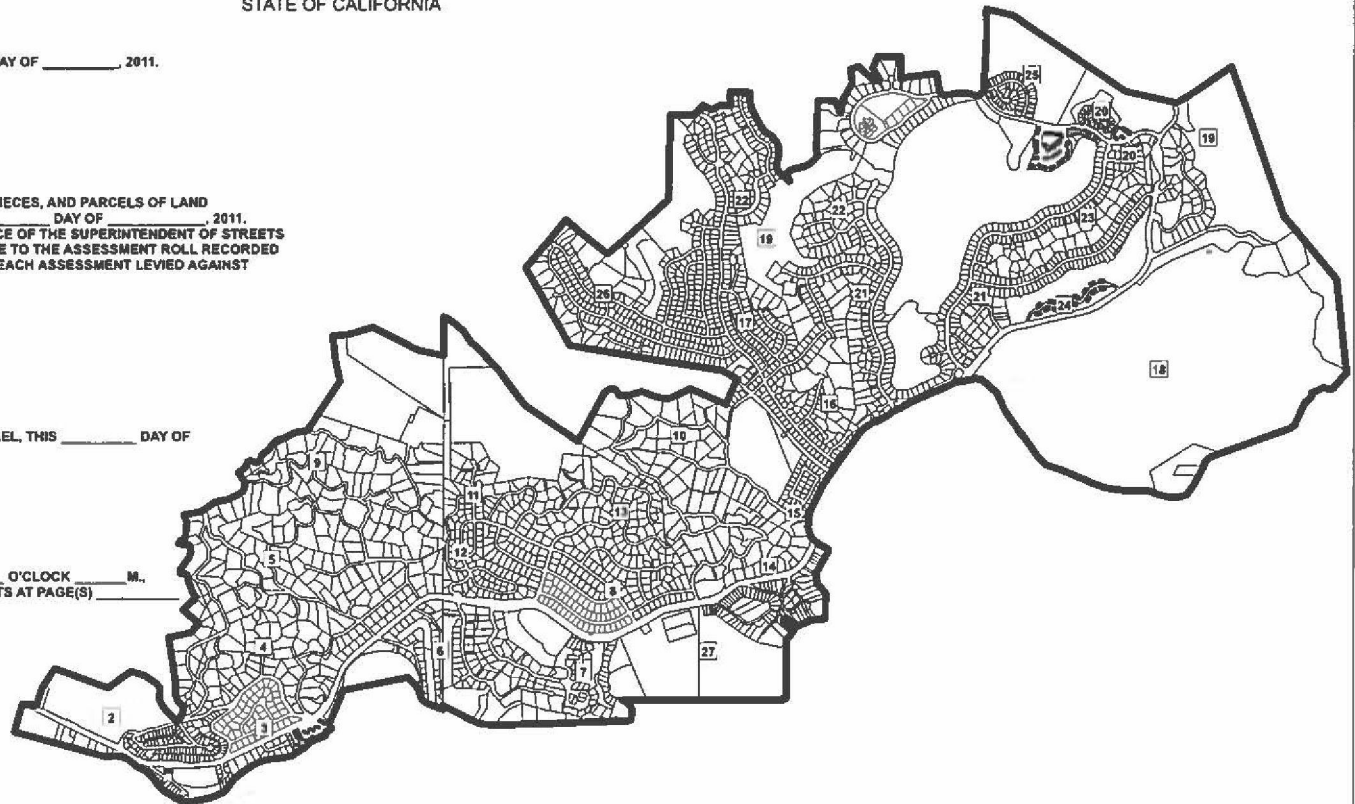
FILED THIS _____ DAY OF _____, 2011, AT THE HOUR OF _____ O'CLOCK _____ M.,
BOOK _____ OF MAPS OF ASSESSMENT AND COMMUNITY FACILITIES DISTRICTS AT PAGE(S) _____
IN THE OFFICE OF THE RECORDER OF THE COUNTY OF MARIN, STATE OF CALIFORNIA.

BY DEPUTY,
COUNTY RECORDER
COUNTY OF MARIN

DOCUMENT NO.: _____

FEE: _____

NOTE:
THE LINES AND DIMENSIONS OF EACH LOT OR PARCEL SHOWN ON THIS DIAGRAM SHALL BE THOSE LINES AND DIMENSIONS WITHIN THE MARIN COUNTY ASSESSOR'S MAPS AND SHALL BE GOVERNED BY THE MARIN COUNTY ASSESSOR'S MAPS FOR THOSE PARCELS LISTED.



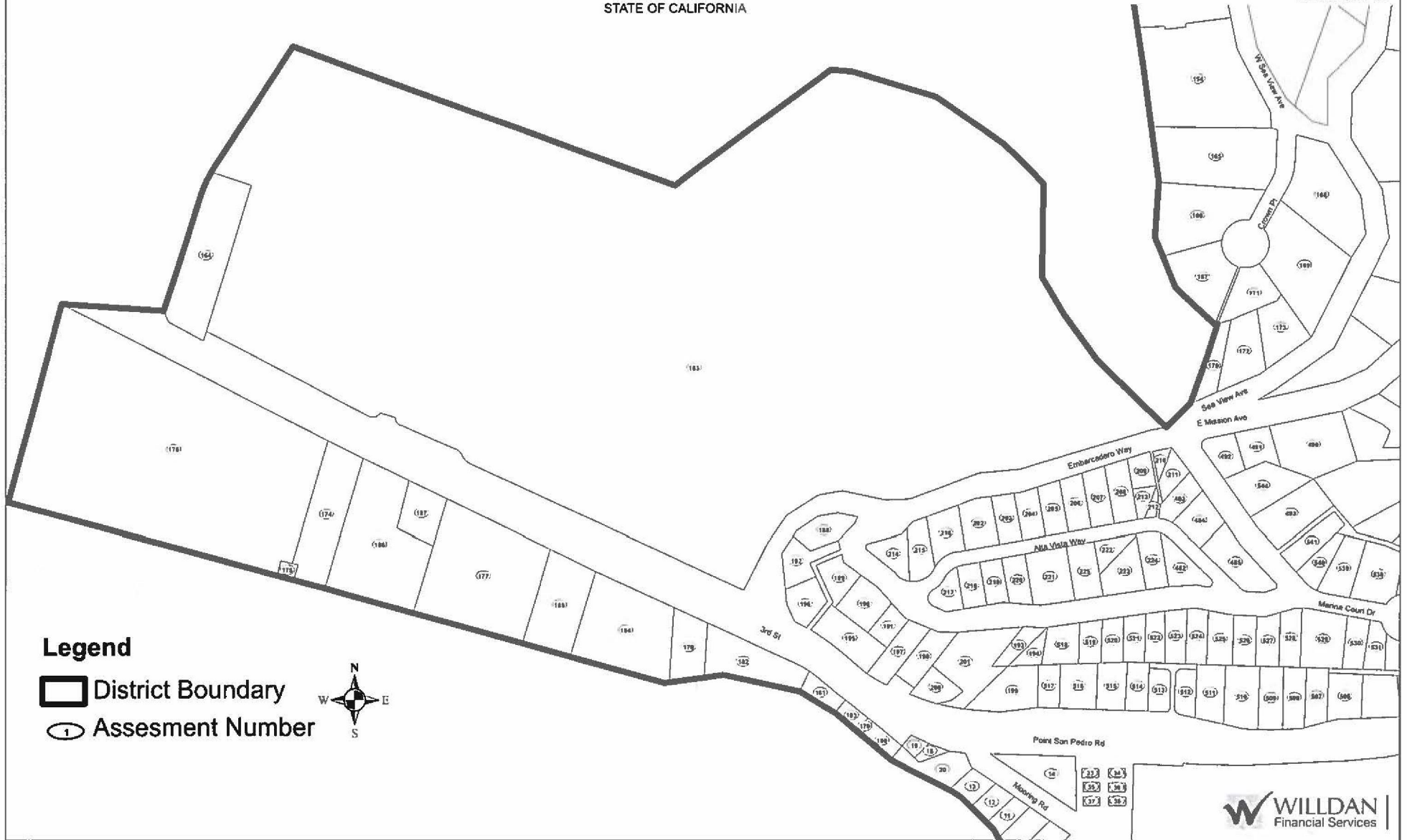
Legend

-  District Boundary
-  Sheet Number



ASSESSMENT DIAGRAM
PT. SAN PEDRO ROAD MEDIAN LANDSCAPING ASSESSMENT DISTRICT

CITY OF SAN RAFAEL
COUNTY OF MARIN
STATE OF CALIFORNIA



Legend

District Boundary

Assesment Number



ASSESSMENT DIAGRAM
PT. SAN PEDRO ROAD MEDIAN LANDSCAPING ASSESSMENT DISTRICT
CITY OF SAN RAFAEL
COUNTY OF MARIN
STATE OF CALIFORNIA



Legend

- District Boundary
- Assessment Number



ASSESSMENT DIAGRAM PT. SAN PEDRO ROAD MEDIAN LANDSCAPING ASSESSMENT DISTRICT

CITY OF SAN RAFAEL
COUNTY OF MARIN
STATE OF CALIFORNIA

SHEET 4 OF 34



Legend

- District Boundary
- Assessment Number

N
W E S

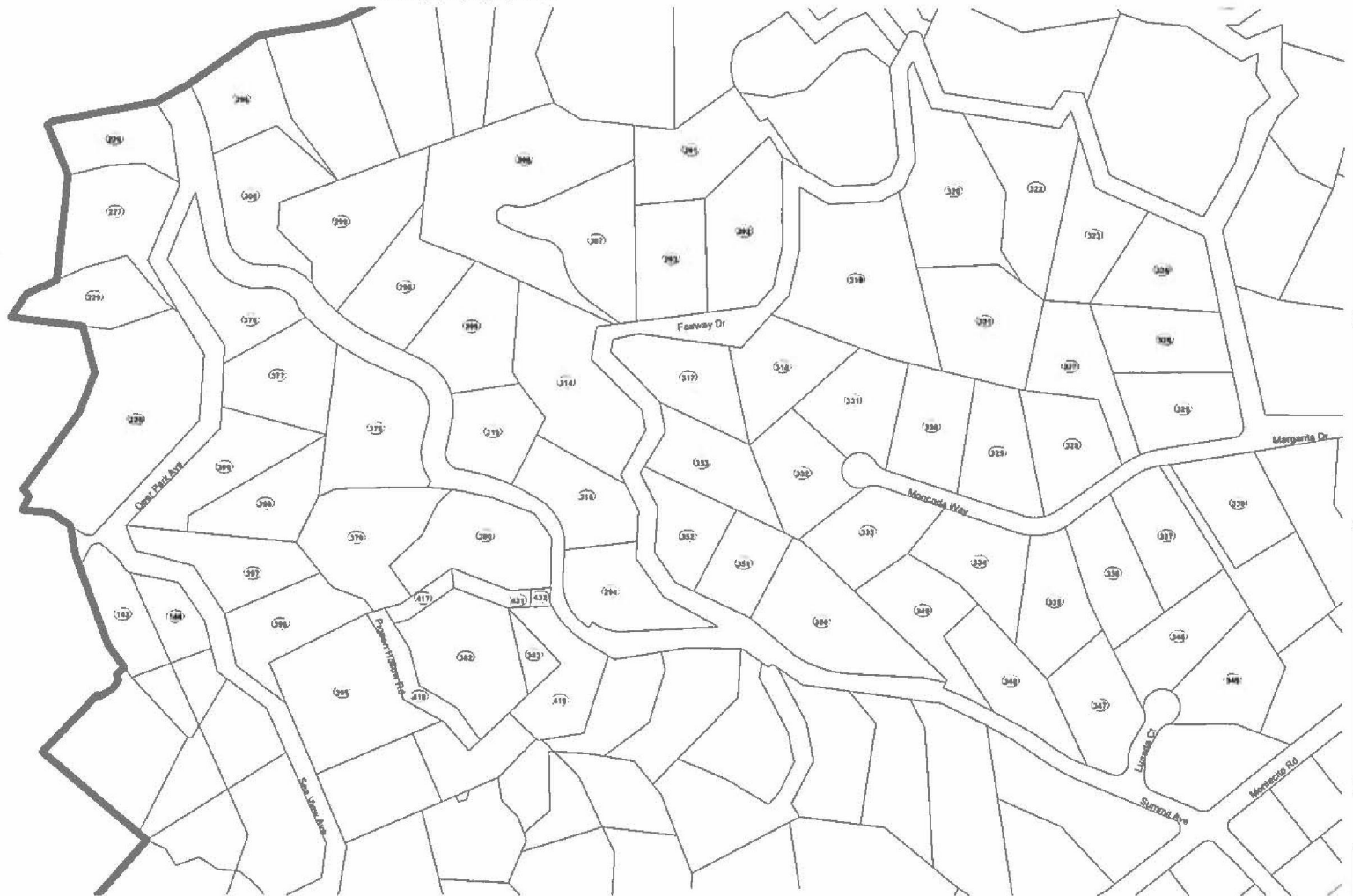
WILLDAN
Financial Services

ASSESSMENT DIAGRAM

PT. SAN PEDRO ROAD MEDIAN LANDSCAPING ASSESSMENT DISTRICT

CITY OF SAN RAFAEL
COUNTY OF MARIN
STATE OF CALIFORNIA

SHEET 5 OF 34

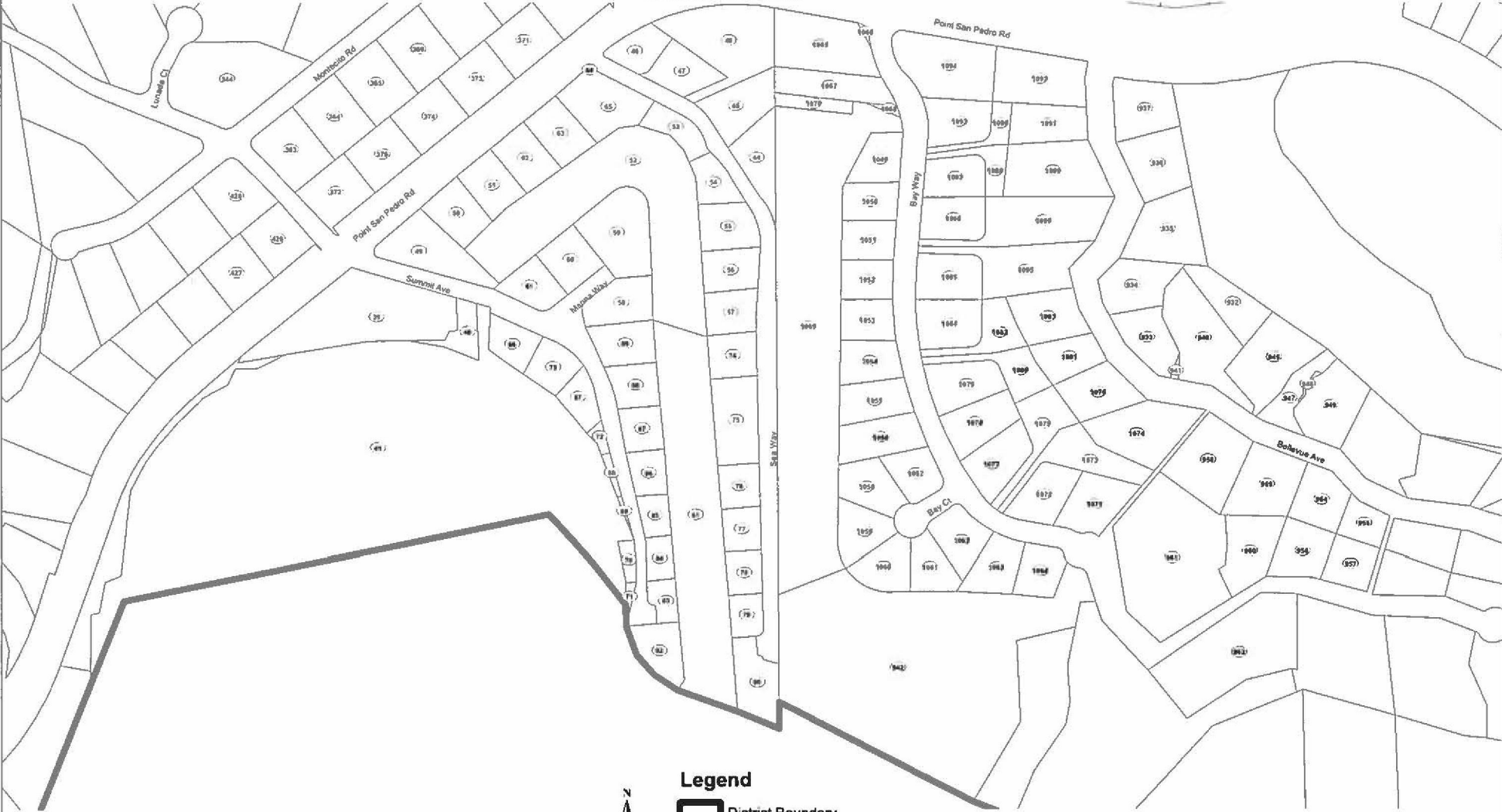


Legend

- District Boundary
- 1 Assessment Number

ASSESSMENT DIAGRAM PT. SAN PEDRO ROAD MEDIAN LANDSCAPING ASSESSMENT DISTRICT

CITY OF SAN RAFAEL
COUNTY OF MARIN
STATE OF CALIFORNIA



Legend

- District Boundary
- Assessment Number



ASSESSMENT DIAGRAM PT. SAN PEDRO ROAD MEDIAN LANDSCAPING ASSESSMENT DISTRICT

CITY OF SAN RAFAEL
COUNTY OF MARIN
STATE OF CALIFORNIA

SHEET 7 OF 34

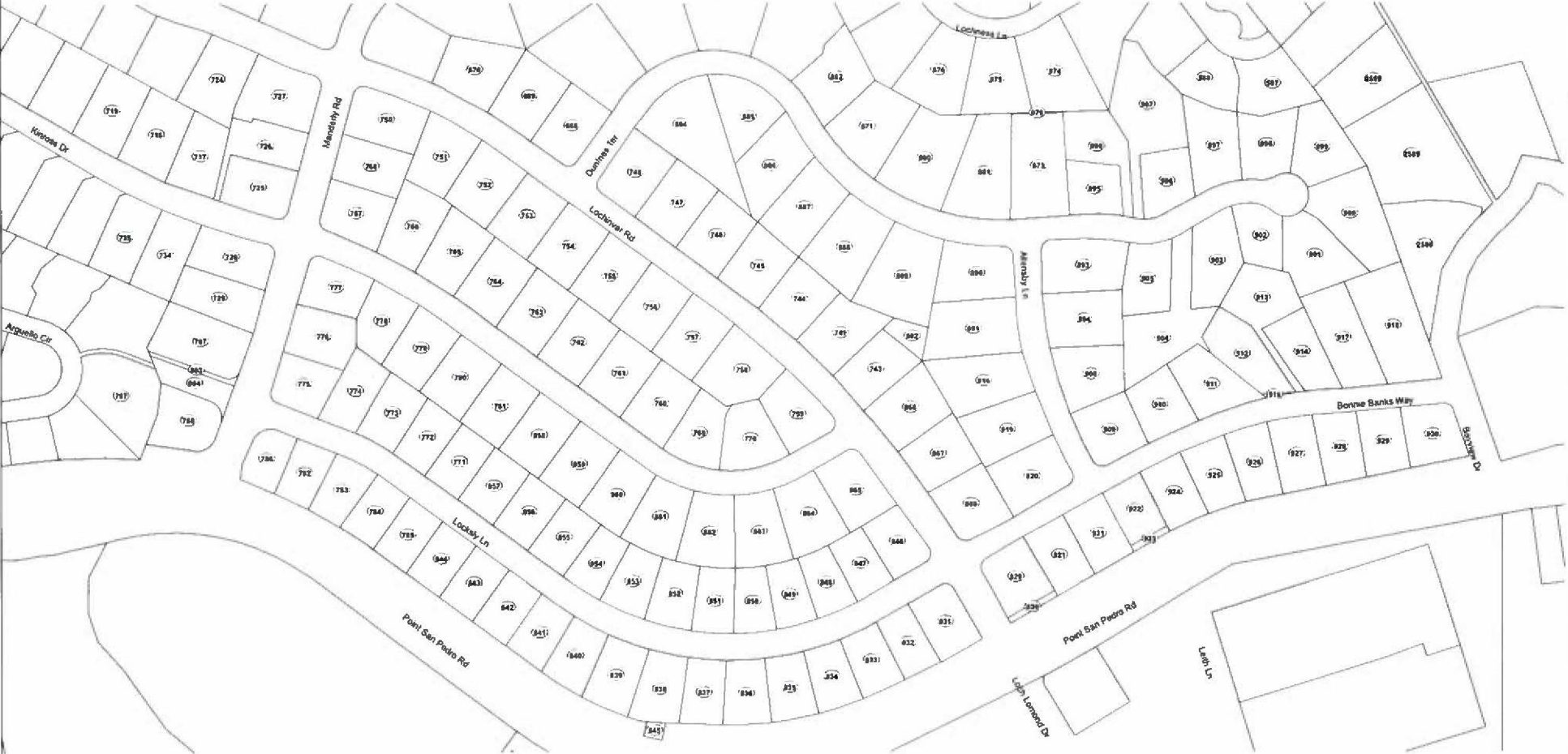


- Legend**
- District Boundary
 - Assessment Number



ASSESSMENT DIAGRAM PT. SAN PEDRO ROAD MEDIAN LANDSCAPING ASSESSMENT DISTRICT

CITY OF SAN RAFAEL
COUNTY OF MARIN
STATE OF CALIFORNIA



Legend

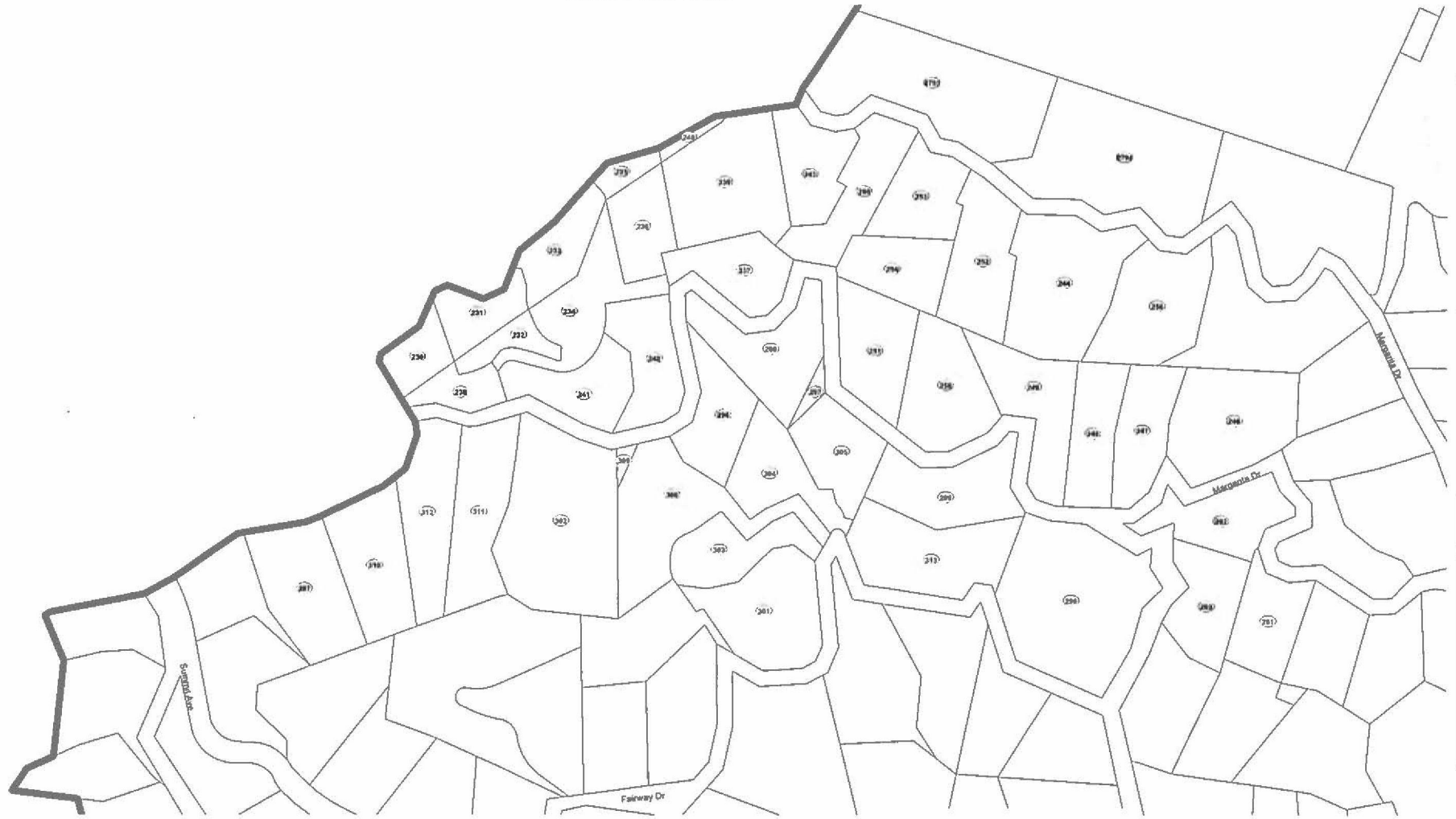
- District Boundary
- Assessment Number



**ASSESSMENT DIAGRAM
PT. SAN PEDRO ROAD MEDIAN LANDSCAPING ASSESSMENT DISTRICT**

CITY OF SAN RAFAEL
COUNTY OF MARIN
STATE OF CALIFORNIA

SHEET 9 OF 34



- Legend**
- District Boundary
 - Assessment Number





ASSESSMENT DIAGRAM PT. SAN PEDRO ROAD MEDIAN LANDSCAPING ASSESSMENT DISTRICT

CITY OF SAN RAFAEL
COUNTY OF MARIN
STATE OF CALIFORNIA

SHEET 10 OF 34



Legend

-  District Boundary
-  Assessment Number





ASSESSMENT DIAGRAM PT. SAN PEDRO ROAD MEDIAN LANDSCAPING ASSESSMENT DISTRICT

CITY OF SAN RAFAEL
COUNTY OF MARIN
STATE OF CALIFORNIA

SHEET 11 OF 34



Legend


-  District Boundary
-  Assessment Number





ASSESSMENT DIAGRAM PT. SAN PEDRO ROAD MEDIAN LANDSCAPING ASSESSMENT DISTRICT

CITY OF SAN RAFAEL
COUNTY OF MARIN
STATE OF CALIFORNIA

SHEET 12 OF 34



Legend

-  District Boundary
-  Assessment Number



ASSESSMENT DIAGRAM
PT. SAN PEDRO ROAD MEDIAN LANDSCAPING ASSESSMENT DISTRICT
CITY OF SAN RAFAEL
COUNTY OF MARIN
STATE OF CALIFORNIA



- Legend**
- District Boundary
 - Assessment Number



ASSESSMENT DIAGRAM PT. SAN PEDRO ROAD MEDIAN LANDSCAPING ASSESSMENT DISTRICT

CITY OF SAN RAFAEL
COUNTY OF MARIN
STATE OF CALIFORNIA

SHEET 15 OF 34




Legend
District Boundary
Assessment Number



ASSESSMENT DIAGRAM PT. SAN PEDRO ROAD MEDIAN LANDSCAPING ASSESSMENT DISTRICT

CITY OF SAN RAFAEL
COUNTY OF MARIN
STATE OF CALIFORNIA

SHEET 16 OF 34



- Legend**
- District Boundary
 - Assessment Number





ASSESSMENT DIAGRAM PT. SAN PEDRO ROAD MEDIAN LANDSCAPING ASSESSMENT DISTRICT

CITY OF SAN RAFAEL
COUNTY OF MARIN
STATE OF CALIFORNIA

SHEET 17 OF 34



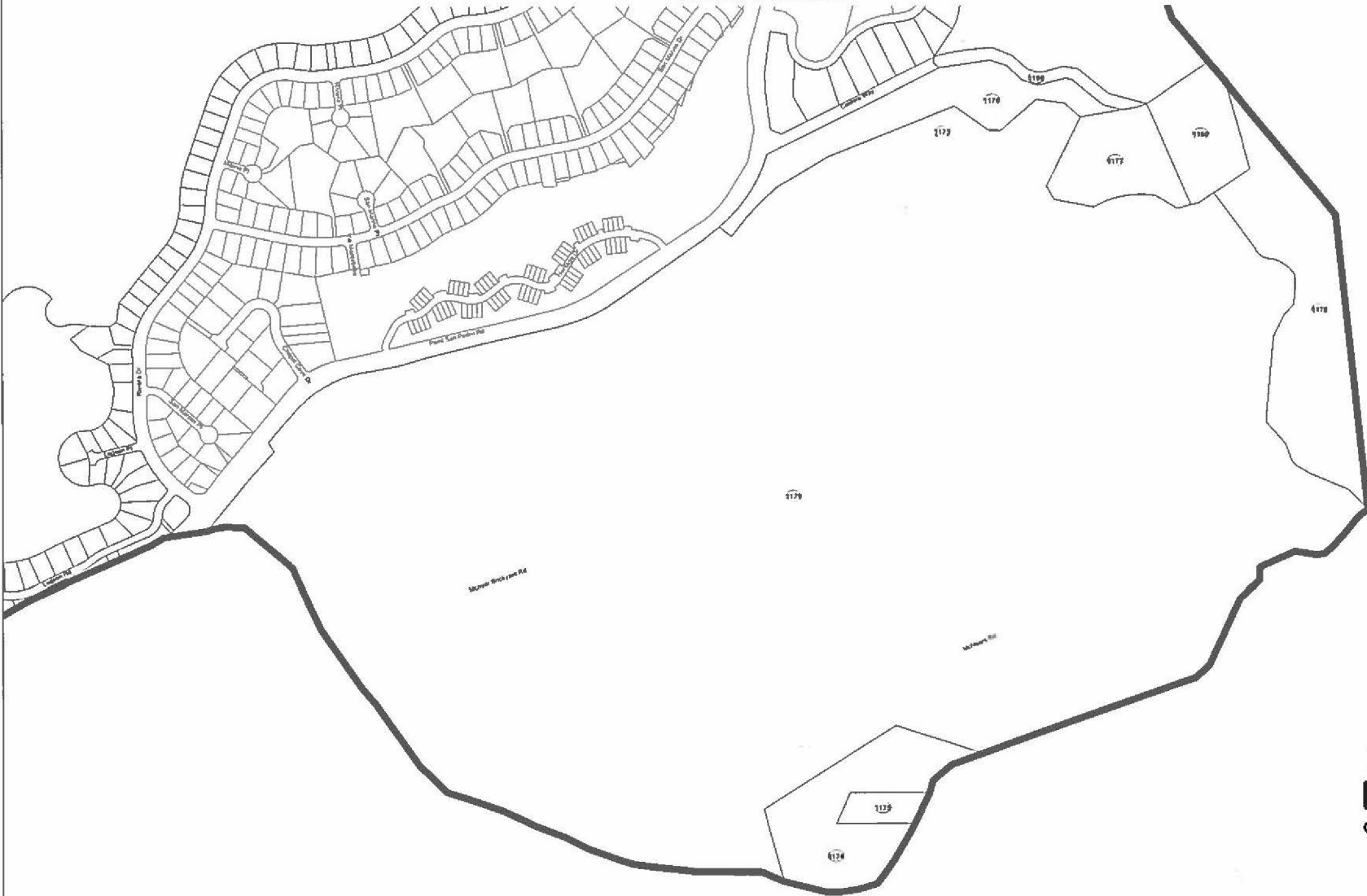
Legend

-  District Boundary
-  Assessment Number



ASSESSMENT DIAGRAM
PT. SAN PEDRO ROAD MEDIAN LANDSCAPING ASSESSMENT DISTRICT

CITY OF SAN RAFAEL
COUNTY OF MARIN
STATE OF CALIFORNIA



Legend
District Boundary
Assessment Number



ASSESSMENT DIAGRAM PT. SAN PEDRO ROAD MEDIAN LANDSCAPING ASSESSMENT DISTRICT

CITY OF SAN RAFAEL
COUNTY OF MARIN
STATE OF CALIFORNIA

SHEET 19 OF 34



Legend

- District Boundary
- Assessment Number



ASSESSMENT DIAGRAM PT. SAN PEDRO ROAD MEDIAN LANDSCAPING ASSESSMENT DISTRICT

CITY OF SAN RAFAEL
COUNTY OF MARIN
STATE OF CALIFORNIA


SHEET 21 OF 34



ASSESSMENT DIAGRAM PT. SAN PEDRO ROAD MEDIAN LANDSCAPING ASSESSMENT DISTRICT

CITY OF SAN RAFAEL
COUNTY OF MARIN
STATE OF CALIFORNIA

SHEET 22 OF 34



- Legend**
- District Boundary
 - Assessment Number



ASSESSMENT DIAGRAM PT. SAN PEDRO ROAD MEDIAN LANDSCAPING ASSESSMENT DISTRICT

CITY OF SAN RAFAEL
COUNTY OF MARIN
STATE OF CALIFORNIA

SHEET 23 OF 34



Legend

- District Boundary
- Assessment Number



ASSESSMENT DIAGRAM PT. SAN PEDRO ROAD MEDIAN LANDSCAPING ASSESSMENT DISTRICT

CITY OF SAN RAFAEL
COUNTY OF MARIN
STATE OF CALIFORNIA



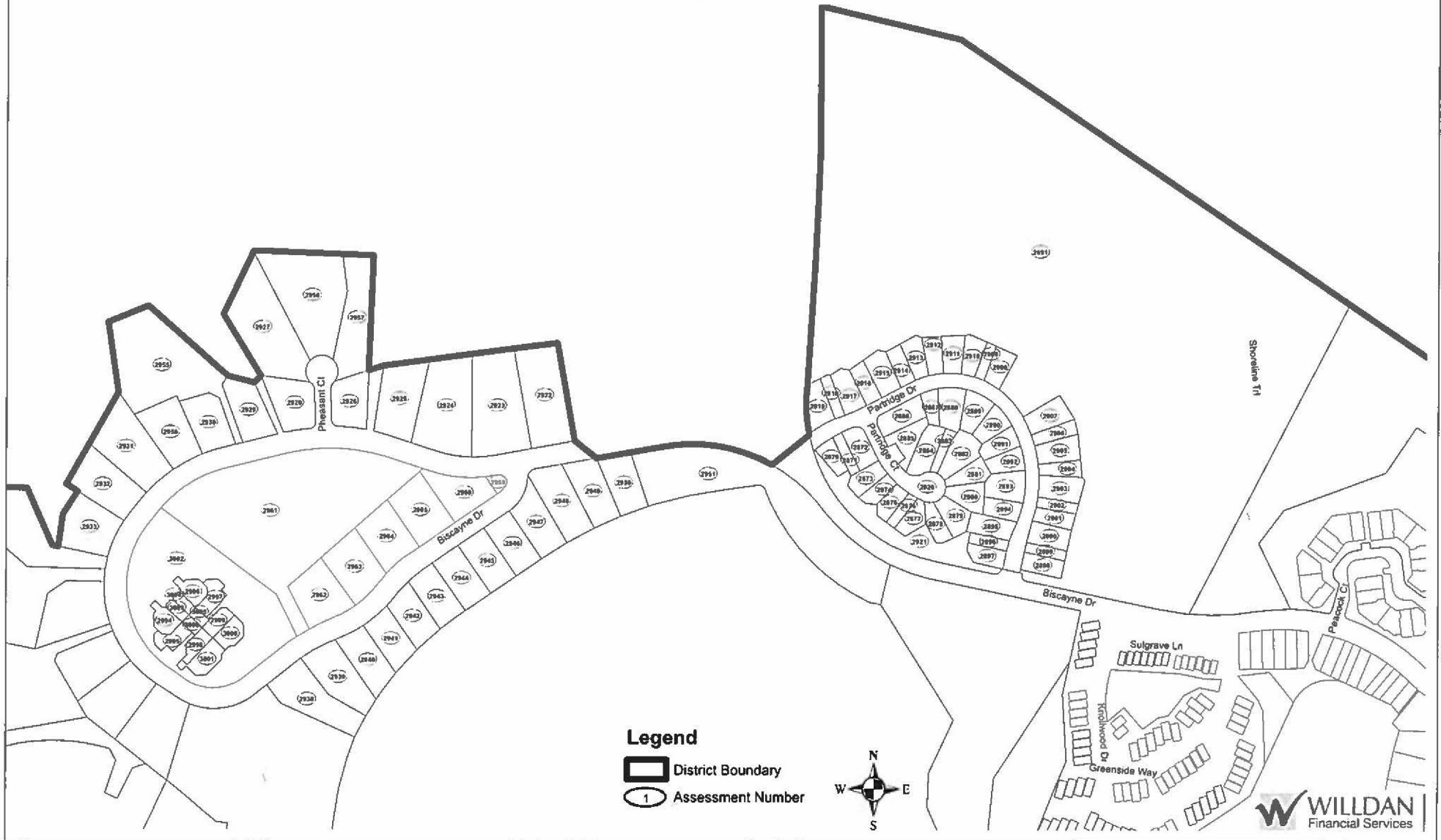
Legend

- District Boundary
- Assessment Number



ASSESSMENT DIAGRAM PT. SAN PEDRO ROAD MEDIAN LANDSCAPING ASSESSMENT DISTRICT

CITY OF SAN RAFAEL
COUNTY OF MARIN
STATE OF CALIFORNIA

SHEET 25 OF 34



Legend

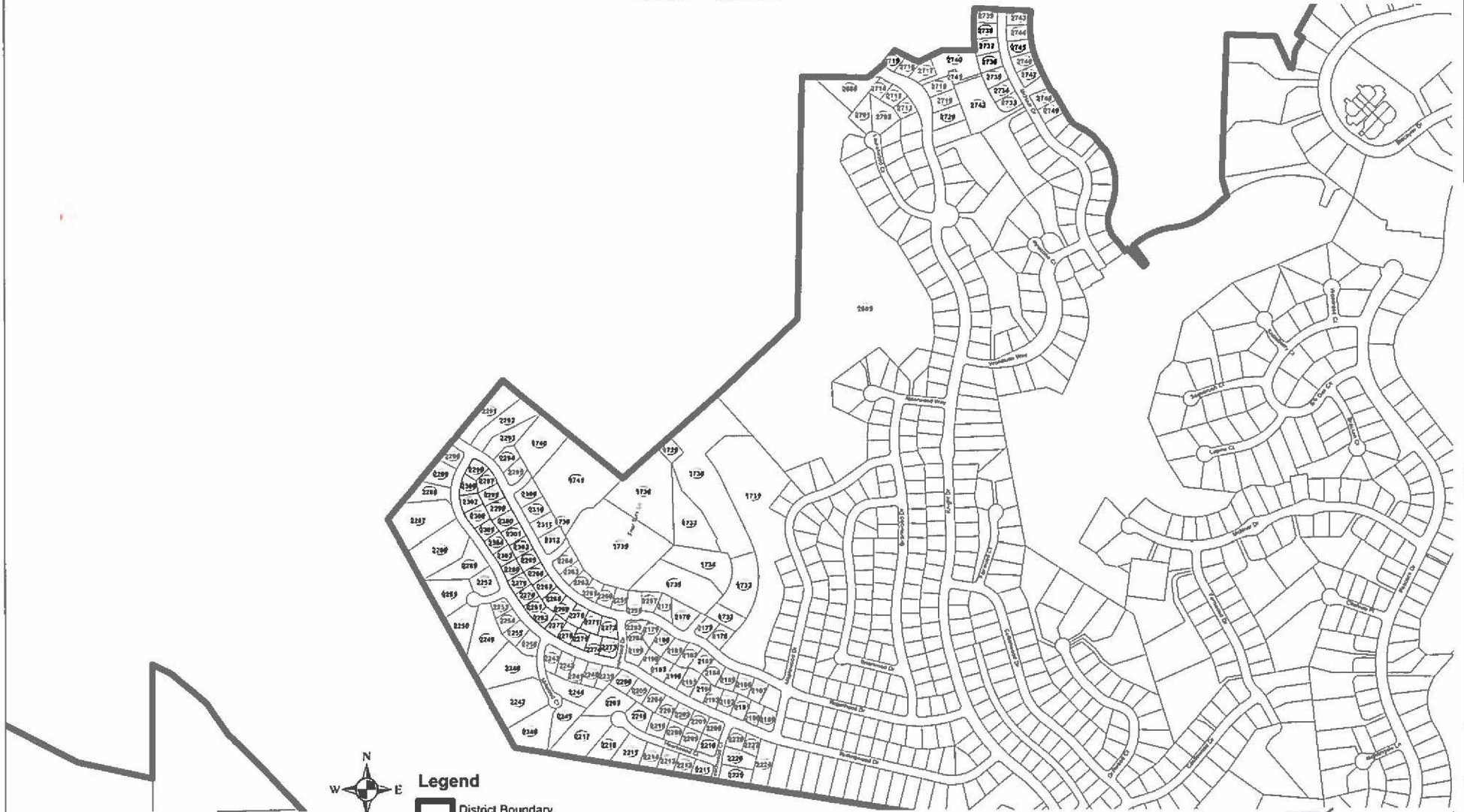
-  District Boundary
-  Assessment Number



ASSESSMENT DIAGRAM PT. SAN PEDRO ROAD MEDIAN LANDSCAPING ASSESSMENT DISTRICT

CITY OF SAN RAFAEL
COUNTY OF MARIN
STATE OF CALIFORNIA

SHEET 26 OF 34



Legend

- District Boundary
- Assessment Number



ASSESSMENT DIAGRAM
PT. SAN PEDRO ROAD MEDIAN LANDSCAPING ASSESSMENT DISTRICT

CITY OF SAN RAFAEL
COUNTY OF MARIN
STATE OF CALIFORNIA

SHEET 27 OF 34



Legend

- District Boundary
- Assessment Number



ASSESSMENT DIAGRAM
PT. SAN PEDRO ROAD MEDIAN LANDSCAPING ASSESSMENT DISTRICT
CITY OF SAN RAFAEL
COUNTY OF MARIN
STATE OF CALIFORNIA

ASSESSMENT NO.	ASSESSOR'S PARCEL NUMBER	SHEET NO.	ASSESSMENT NO.	ASSESSOR'S PARCEL NUMBER	SHEET NO.	ASSESSMENT NO.	ASSESSOR'S PARCEL NUMBER	SHEET NO.	ASSESSMENT NO.	ASSESSOR'S PARCEL NUMBER	SHEET NO.	ASSESSMENT NO.	ASSESSOR'S PARCEL NUMBER	SHEET NO.	ASSESSMENT NO.	ASSESSOR'S PARCEL NUMBER	SHEET NO.	ASSESSMENT NO.	ASSESSOR'S PARCEL NUMBER	SHEET NO.	
1	008-010-038	3	11	008-010-106	6	21	014-172-14	10	31	016-031-29	10	41	016-041-17	4	51	016-051-08	4	61	016-061-18	4	
2	008-010-038	3	12	008-010-106	6	22	014-172-15	11	22	016-031-30	11	32	016-041-18	5	32	016-051-09	5	42	016-061-19	5	
3	008-010-038	3	13	008-010-106	6	23	014-172-16	12	23	016-031-31	12	33	016-041-19	6	33	016-051-10	6	43	016-061-20	6	
4	008-010-038	3	14	008-010-106	6	24	014-172-17	13	24	016-031-32	13	34	016-041-20	7	34	016-051-11	7	44	016-061-21	7	
5	008-010-038	3	15	008-010-106	6	25	014-172-18	14	25	016-031-33	14	35	016-041-21	8	35	016-051-12	8	45	016-061-22	8	
6	008-010-038	3	16	008-010-106	6	26	014-172-19	15	26	016-031-34	15	36	016-041-22	9	36	016-051-13	9	46	016-061-23	9	
7	008-010-038	3	17	008-010-106	6	27	014-172-20	16	27	016-031-35	16	37	016-041-23	10	37	016-051-14	10	47	016-061-24	10	
8	008-010-038	3	18	008-010-106	6	28	014-172-21	17	28	016-031-36	17	38	016-041-24	11	38	016-051-15	11	48	016-061-25	11	
9	008-010-038	3	19	008-010-106	6	29	014-172-22	18	29	016-031-37	18	39	016-041-25	12	39	016-051-16	12	49	016-061-26	12	
10	008-010-038	3	20	008-010-106	6	30	014-172-23	19	30	016-031-38	19	40	016-041-26	13	40	016-051-17	13	50	016-061-27	13	
11	008-010-038	3	21	008-010-106	6	31	014-172-24	20	31	016-031-39	20	41	016-041-27	14	41	016-051-18	14	51	016-061-28	14	
12	008-010-038	3	22	008-010-106	6	32	014-172-25	21	32	016-031-40	21	42	016-041-28	15	42	016-051-19	15	52	016-061-29	15	
13	008-010-038	3	23	008-010-106	6	33	014-172-26	22	33	016-031-41	22	43	016-041-29	16	43	016-051-20	16	53	016-061-30	16	
14	008-010-038	3	24	008-010-106	6	34	014-172-27	23	34	016-031-42	23	44	016-041-30	17	44	016-051-21	17	54	016-061-31	17	
15	008-010-038	3	25	008-010-106	6	35	014-172-28	24	35	016-031-43	24	45	016-041-31	18	45	016-051-22	18	55	016-061-32	18	
16	008-010-038	3	26	008-010-106	6	36	014-172-29	25	36	016-031-44	25	46	016-041-32	19	46	016-051-23	19	56	016-061-33	19	
17	008-010-038	3	27	008-010-106	6	37	014-172-30	26	37	016-031-45	26	47	016-041-33	20	47	016-051-24	20	57	016-061-34	20	
18	008-010-038	3	28	008-010-106	6	38	014-172-31	27	38	016-031-46	27	48	016-041-34	21	48	016-051-25	21	58	016-061-35	21	
19	008-010-038	3	29	008-010-106	6	39	014-172-32	28	39	016-031-47	28	49	016-041-35	22	49	016-051-26	22	59	016-061-36	22	
20	008-010-038	3	30	008-010-106	6	40	014-172-33	29	40	016-031-48	29	50	016-041-36	23	50	016-051-27	23	60	016-061-37	23	
21	008-010-038	3	31	008-010-106	6	41	014-172-34	30	41	016-031-49	30	51	016-041-37	24	51	016-051-28	24	61	016-061-38	24	
22	008-010-038	3	32	008-010-106	6	42	014-172-35	31	42	016-031-50	31	52	016-041-38	25	52	016-051-29	25	62	016-061-39	25	
23	008-010-038	3	33	008-010-106	6	43	014-172-36	32	43	016-031-51	32	53	016-041-39	26	53	016-051-30	26	63	016-061-40	26	
24	008-010-038	3	34	008-010-106	6	44	014-172-37	33	44	016-031-52	33	54	016-041-40	27	54	016-051-31	27	64	016-061-41	27	
25	008-010-038	3	35	008-010-106	6	45	014-172-38	34	45	016-031-53	34	55	016-041-41	28	55	016-051-32	28	65	016-061-42	28	
26	008-010-038	3	36	008-010-106	6	46	014-172-39	35	46	016-031-54	35	56	016-041-42	29	56	016-051-33	29	66	016-061-43	29	
27	008-010-038	3	37	008-010-106	6	47	014-172-40	36	47	016-031-55	36	57	016-041-43	30	57	016-051-34	30	67	016-061-44	30	
28	008-010-038	3	38	008-010-106	6	48	014-172-41	37	48	016-031-56	37	58	016-041-44	31	58	016-051-35	31	68	016-061-45	31	
29	008-010-038	3	39	008-010-106	6	49	014-172-42	38	49	016-031-57	38	59	016-041-45	32	59	016-051-36	32	69	016-061-46	32	
30	008-010-038	3	40	008-010-106	6	50	014-172-43	39	50	016-031-58	39	60	016-041-46	33	60	016-051-37	33	70	016-061-47	33	
31	008-010-038	3	41	008-010-106	6	51	014-172-44	40	51	016-031-59	40	61	016-041-47	34	61	016-051-38	34				
32	008-010-038	3	42	008-010-106	6	52	014-172-45	41	52	016-031-60	41	62	016-041-48	35	62	016-051-39	35				
33	008-010-038	3	43	008-010-106	6	53	014-172-46	42	53	016-031-61	42	63	016-041-49	36	63	016-051-40	36				
34	008-010-038	3	44	008-010-106	6	54	014-172-47	43	54	016-031-62	43	64	016-041-50	37	64	016-051-41	37				
35	008-010-038	3	45	008-010-106	6	55	014-172-48	44	55	016-031-63	44	65	016-041-51	38	65	016-051-42	38				
36	008-010-038	3	46	008-010-106	6	56	014-172-49	45	56	016-031-64	45	66	016-041-52	39	66	016-051-43	39				
37	008-010-038	3	47	008-010-106	6	57	014-172-50	46	57	016-031-65	46	67	016-041-53	40	67	016-051-44	40				
38	008-010-038	3	48	008-010-106	6	58	014-172-51	47	58	016-031-66	47	68	016-041-54	41	68	016-051-45	41				
39	008-010-038	3	49	008-010-106	6	59	014-172-52	48	59	016-031-67	48	69	016-041-55	42	69	016-051-46	42				
40	008-010-038	3	50	008-010-106	6	60	014-172-53	49	60	016-031-68	49	70	016-041-56	43	70	016-051-47	43				
41	008-010-038	3	51	008-010-106	6	61	014-172-54	50	61	016-031-69	50										
42	008-010-038	3	52	008-010-106	6	62	014-172-55	51	62	016-031-70	51										
43	008-010-038	3	53	008-010-106	6	63	014-172-56	52	63	016-031-71	52										
44	008-010-038	3	54	008-010-106	6	64	014-172-57	53	64	016-031-72	53										
45	008-010-038	3	55	008-010-106	6	65	014-172-58	54	65	016-031-73	54										
46	008-010-038	3	56	008-010-106	6	66	014-172-59	55	66	016-031-74	55										
47	008-010-038	3	57	008-010-106	6	67	014-172-60	56	67	016-031-75	56										
48	008-010-038	3	58	008-010-106	6	68	014-172-61	57	68	016-031-76	57										
49	008-010-038	3	59	008-010-106	6	69	014-172-62	58	69	016-031-77	58										
50	008-010-038	3	60	008-010-106	6	70	014-172-63	59	70	016-031-78	59										
51	008-010-038	3	61	008-010-106	6																
52	008-010-038	3	62	008-010-106	6																
53	008-010-038	3	63	008-010-106	6																
54	008-010-038	3	64	008-010-106	6																
55	008-010-038	3	65	008-010-106	6																
56	008-010-038	3	66	008-010-106	6																
57	008-010-038	3	67	008-010-106	6																
58	008-010-038	3	68	008-010-106	6																
59	008-010-038	3	69	008-010-106	6																
60	008-010-038	3	70	008-010-106	6																



ASSESSMENT DIAGRAM PT. SAN PEDRO ROAD MEDIAN LANDSCAPING ASSESSMENT DISTRICT

CITY OF SAN RAFAEL
COUNTY OF MARIN
STATE OF CALIFORNIA

ASSESSMENT NO.	ASSESSOR'S PARCEL NUMBER	SHEET NO.	ASSESSMENT NO.	ASSESSOR'S PARCEL NUMBER	SHEET NO.	ASSESSMENT NO.	ASSESSOR'S PARCEL NUMBER	SHEET NO.	ASSESSMENT NO.	ASSESSOR'S PARCEL NUMBER	SHEET NO.	ASSESSMENT NO.	ASSESSOR'S PARCEL NUMBER	SHEET NO.
1021	184-301-03	6	1121	184-301-03	7	1261	184-132-02	20	1301	184-132-03	23	1461	184-163-01	21
1022	184-301-04	6	1122	184-301-04	7	1262	184-132-05	20	1302	184-132-05	23	1462	184-163-02	21
1023	184-301-05	6	1123	184-301-05	7	1263	184-132-06	20	1303	184-132-06	23	1463	184-163-03	21
1024	184-301-06	6	1124	184-301-06	7	1264	184-132-09	20	1304	184-132-09	23	1464	184-163-04	21
1025	184-301-07	6	1125	184-301-07	7	1265	184-132-10	20	1305	184-132-10	23	1465	184-163-05	21
1026	184-301-08	6	1126	184-301-08	7	1266	184-132-11	20	1306	184-132-11	23	1466	184-163-06	21
1027	184-301-09	6	1127	184-301-09	7	1267	184-132-12	20	1307	184-132-12	23	1467	184-163-07	21
1028	184-301-10	6	1128	184-301-10	7	1268	184-132-13	20	1308	184-132-13	23	1468	184-163-08	21
1029	184-301-11	6	1129	184-301-11	7	1269	184-132-14	20	1309	184-132-14	23	1469	184-163-09	21
1030	184-301-12	6	1130	184-301-12	7	1270	184-132-15	20	1310	184-132-15	23	1470	184-163-10	21
1031	184-301-13	6	1131	184-301-13	7	1271	184-132-16	20	1311	184-132-16	23	1471	184-163-11	21
1032	184-301-14	6	1132	184-301-14	7	1272	184-132-17	20	1312	184-132-17	23	1472	184-163-12	21
1033	184-301-15	6	1133	184-301-15	7	1273	184-132-18	20	1313	184-132-18	23	1473	184-163-13	21
1034	184-301-16	6	1134	184-301-16	7	1274	184-132-19	20	1314	184-132-19	23	1474	184-163-14	21
1035	184-301-17	6	1135	184-301-17	7	1275	184-132-20	20	1315	184-132-20	23	1475	184-163-15	21
1036	184-301-18	6	1136	184-301-18	7	1276	184-132-21	20	1316	184-132-21	23	1476	184-163-16	21
1037	184-301-19	6	1137	184-301-19	7	1277	184-132-22	20	1317	184-132-22	23	1477	184-163-17	21
1038	184-301-20	6	1138	184-301-20	7	1278	184-132-23	20	1318	184-132-23	23	1478	184-163-18	21
1039	184-301-21	6	1139	184-301-21	7	1279	184-132-24	20	1319	184-132-24	23	1479	184-163-19	21
1040	184-301-22	6	1140	184-301-22	7	1280	184-132-25	20	1320	184-132-25	23	1480	184-163-20	21
1041	184-301-23	6	1141	184-301-23	7	1281	184-132-26	20	1321	184-132-26	23	1481	184-163-21	21
1042	184-301-24	6	1142	184-301-24	7	1282	184-132-27	20	1322	184-132-27	23	1482	184-163-22	21
1043	184-301-25	6	1143	184-301-25	7	1283	184-132-28	20	1323	184-132-28	23	1483	184-163-23	21
1044	184-301-26	6	1144	184-301-26	7	1284	184-132-29	20	1324	184-132-29	23	1484	184-163-24	21
1045	184-301-27	6	1145	184-301-27	7	1285	184-132-30	20	1325	184-132-30	23	1485	184-163-25	21
1046	184-301-28	6	1146	184-301-28	7	1286	184-132-31	20	1326	184-132-31	23	1486	184-163-26	21
1047	184-301-29	6	1147	184-301-29	7	1287	184-132-32	20	1327	184-132-32	23	1487	184-163-27	21
1048	184-301-30	6	1148	184-301-30	7	1288	184-132-33	20	1328	184-132-33	23	1488	184-163-28	21
1049	184-301-31	6	1149	184-301-31	7	1289	184-132-34	20	1329	184-132-34	23	1489	184-163-29	21
1050	184-301-32	6	1150	184-301-32	7	1290	184-132-35	20	1330	184-132-35	23	1490	184-163-30	21
1051	184-301-33	6	1151	184-301-33	7	1291	184-132-36	20	1331	184-132-36	23	1491	184-163-31	21
1052	184-301-34	6	1152	184-301-34	7	1292	184-132-37	20	1332	184-132-37	23	1492	184-163-32	21
1053	184-301-35	6	1153	184-301-35	7	1293	184-132-38	20	1333	184-132-38	23	1493	184-163-33	21
1054	184-301-36	6	1154	184-301-36	7	1294	184-132-39	20	1334	184-132-39	23	1494	184-163-34	21
1055	184-301-37	6	1155	184-301-37	7	1295	184-132-40	20	1335	184-132-40	23	1495	184-163-35	21
1056	184-301-38	6	1156	184-301-38	7	1296	184-132-41	20	1336	184-132-41	23	1496	184-163-36	21
1057	184-301-39	6	1157	184-301-39	7	1297	184-132-42	20	1337	184-132-42	23	1497	184-163-37	21
1058	184-301-40	6	1158	184-301-40	7	1298	184-132-43	20	1338	184-132-43	23	1498	184-163-38	21
1059	184-301-41	6	1159	184-301-41	7	1299	184-132-44	20	1339	184-132-44	23	1499	184-163-39	21
1060	184-301-42	6	1160	184-301-42	7	1300	184-132-45	20	1340	184-132-45	23	1500	184-163-40	21
1061	184-301-43	6	1161	184-301-43	7	1301	184-132-46	20	1341	184-132-46	23	1501	184-163-41	21
1062	184-301-44	6	1162	184-301-44	7	1302	184-132-47	20	1342	184-132-47	23	1502	184-163-42	21
1063	184-301-45	6	1163	184-301-45	7	1303	184-132-48	20	1343	184-132-48	23	1503	184-163-43	21
1064	184-301-46	6	1164	184-301-46	7	1304	184-132-49	20	1344	184-132-49	23	1504	184-163-44	21
1065	184-301-47	6	1165	184-301-47	7	1305	184-132-50	20	1345	184-132-50	23	1505	184-163-45	21
1066	184-301-48	6	1166	184-301-48	7	1306	184-132-51	20	1346	184-132-51	23	1506	184-163-46	21
1067	184-301-49	6	1167	184-301-49	7	1307	184-132-52	20	1347	184-132-52	23	1507	184-163-47	21
1068	184-301-50	6	1168	184-301-50	7	1308	184-132-53	20	1348	184-132-53	23	1508	184-163-48	21
1069	184-301-51	6	1169	184-301-51	7	1309	184-132-54	20	1349	184-132-54	23	1509	184-163-49	21
1070	184-301-52	6	1170	184-301-52	7	1310	184-132-55	20	1350	184-132-55	23	1510	184-163-50	21
1071	184-301-53	6	1171	184-301-53	7	1311	184-132-56	20	1351	184-132-56	23	1511	184-163-51	21
1072	184-301-54	6	1172	184-301-54	7	1312	184-132-57	20	1352	184-132-57	23	1512	184-163-52	21
1073	184-301-55	6	1173	184-301-55	7	1313	184-132-58	20	1353	184-132-58	23	1513	184-163-53	21
1074	184-301-56	6	1174	184-301-56	7	1314	184-132-59	20	1354	184-132-59	23	1514	184-163-54	21
1075	184-301-57	6	1175	184-301-57	7	1315	184-132-60	20	1355	184-132-60	23	1515	184-163-55	21
1076	184-301-58	6	1176	184-301-58	7	1316	184-132-61	20	1356	184-132-61	23	1516	184-163-56	21
1077	184-301-59	6	1177	184-301-59	7	1317	184-132-62	20	1357	184-132-62	23	1517	184-163-57	21
1078	184-301-60	6	1178	184-301-60	7	1318	184-132-63	20	1358	184-132-63	23	1518	184-163-58	21
1079	184-301-61	6	1179	184-301-61	7	1319	184-132-64	20	1359	184-132-64	23	1519	184-163-59	21
1080	184-301-62	6	1180	184-301-62	7	1320	184-132-65	20	1360	184-132-65	23	1520	184-163-60	21
1081	184-301-63	6	1181	184-301-63	7	1321	184-132-66	20	1361	184-132-66	23	1521	184-163-61	21
1082	184-301-64	6	1182	184-301-64	7	1322	184-132-67	20	1362	184-132-67	23	1522	184-163-62	21
1083	184-301-65	6	1183	184-301-65	7	1323	184-132-68	20	1363	184-132-68	23	1523	184-163-63	21
1084	184-301-66	6	1184	184-301-66	7	1324	184-132-69	20	1364	184-132-69	23	1524	184-163-64	21
1085	184-301-67	6	1185	184-301-67	7	1325	184-132-70	20	1365	184-132-70	23	1525	184-163-65	21
1086	184-301-68	6	1186	184-301-68	7	1326	184-132-71	20	1366	184-132-71	23	1526	184-163-66	21
1087	184-301-69	6	1187	184-301-69	7	1327	184-132-72	20	1367	184-132-72	23	1527	184-163-67	21
1088	184-301-70	6	1188	184-301-70	7	1328	184-132-73	20	1368	184-132-73	23	1528	184-163-68	21
1089	184-301-71	6	1189	184-301-71	7	1329	184-132-74	20	1369	184-132-74	23	1529	184-163-69	21
1090	184-301-72	6	1190	184-301-72	7	1330	184-132-75	20	1370	184-132-75	23	1530	184-163-70	21
1091	184-301-73	6	1191	184-301-73	7	1331	184-132-76	20	1371	184-132-76	23	1531	184-163-71	21
1092	184-301-74	6	1192	184-301-74	7	1332	184-132-77	20	1372	184-132-77	23	1532	184-163-72	21
1093	184-301-75	6	1193	184-301-75	7	1333	184-132-78	20	1373	184-132-78	23	1533	184-163-73	21
1094	184-301-76	6	1194	184-301-76	7	1334	184-132-79	20	1374	184-132-79	23	1534	184-163-74	21
1095	184-301-77	6	1195	184-301-77	7	1335	184-132-80	20	1375	184-132-80	23	1535	184-163-75	21
1096	184-301-78	6	1196	184-301-78	7	1336	184-132-81	20	1376	184-132-81	23	1536	18	

ASSESSMENT DIAGRAM

PT. SAN PEDRO ROAD MEDIUM LANDSCAPING ASSESSMENT DISTRICT

CITY OF SAN RAFAEL
COUNTY OF MARIN
STATE OF CALIFORNIA

ASSESSMENT NO.	ASSESSOR'S PARCEL NUMBER	SHEET NO.	ASSESSMENT NO.	ASSESSOR'S PARCEL NUMBER	SHEET NO.	ASSESSMENT NO.	ASSESSOR'S PARCEL NUMBER	SHEET NO.	ASSESSMENT NO.	ASSESSOR'S PARCEL NUMBER	SHEET NO.	ASSESSMENT NO.	ASSESSOR'S PARCEL NUMBER	SHEET NO.
1481	184-200-10	21	1851	184-250-35	24	1751	185-030-08	17	1821	185-052-16	16	1881	185-072-02	18
1482	184-172-26	21	1852	184-250-36	24	1752	185-041-01	15	1822	185-052-17	16	1882	185-072-03	18
1483	184-172-27	21	1853	184-250-37	24	1753	185-041-02	15	1823	185-052-18	16	1883	185-072-04	18
1484	184-172-28	21	1854	184-250-38	24	1754	185-041-03	15	1824	185-052-19	16	1884	185-072-05	18
1485	184-172-29	21	1855	184-250-39	24	1755	185-041-04	15	1825	185-052-20	16	1885	185-072-06	18
1486	184-172-30	21	1856	184-250-40	24	1756	185-041-05	15	1826	185-052-21	16	1886	185-072-07	18
1487	184-172-31	21	1857	184-250-41	24	1757	185-041-06	15	1827	185-052-22	16	1887	185-072-08	18
1488	184-172-32	23	1858	184-250-42	24	1758	185-041-07	15	1828	185-052-23	16	1888	185-072-09	18
1489	184-172-33	23	1859	184-250-43	24	1759	185-041-08	15	1829	185-052-24	16	1889	185-072-10	18
1490	184-172-34	23	1860	184-250-44	24	1760	185-041-09	15	1830	185-052-25	16	1890	185-072-11	18
1491	184-172-35	23	1861	184-250-45	24	1761	185-041-10	15	1831	185-052-26	16	1891	185-072-12	18
1492	184-172-36	23	1862	184-250-46	24	1762	185-041-11	15	1832	185-052-27	16	1892	185-072-13	18
1493	184-172-37	23	1863	184-250-47	24	1763	185-041-12	15	1833	185-052-28	16	1893	185-072-14	18
1494	184-172-38	23	1864	184-250-48	24	1764	185-041-13	15	1834	185-052-29	16	1894	185-072-15	18
1495	184-172-39	23	1865	184-250-49	24	1765	185-041-14	15	1835	185-052-30	16	1895	185-072-16	18
1496	184-172-40	23	1866	184-250-50	24	1766	185-041-15	15	1836	185-052-31	16	1896	185-072-17	18
1497	184-172-41	23	1867	184-250-51	24	1767	185-041-16	15	1837	185-052-32	16	1897	185-072-18	18
1498	184-172-42	23	1868	184-250-52	24	1768	185-041-17	15	1838	185-052-33	16	1898	185-072-19	18
1499	184-172-43	23	1869	184-250-53	24	1769	185-041-18	15	1839	185-052-34	16	1899	185-072-20	18
1500	184-172-44	23	1870	184-250-54	24	1770	185-041-19	15	1840	185-052-35	16	1900	185-072-21	18
1501	184-172-45	23	1871	184-250-55	24	1771	185-041-20	15	1841	185-052-36	16	1901	185-072-22	18
1502	184-172-46	23	1872	184-250-56	24	1772	185-041-21	15	1842	185-052-37	16	1902	185-072-23	18
1503	184-172-47	23	1873	184-250-57	24	1773	185-041-22	15	1843	185-052-38	16	1903	185-072-24	18
1504	184-172-48	23	1874	184-250-58	24	1774	185-041-23	15	1844	185-052-39	16	1904	185-072-25	18
1505	184-172-49	23	1875	184-250-59	24	1775	185-041-24	15	1845	185-052-40	16	1905	185-072-26	18
1506	184-172-50	23	1876	184-250-60	24	1776	185-041-25	15	1846	185-052-41	16	1906	185-072-27	18
1507	184-172-51	23	1877	184-250-61	24	1777	185-041-26	15	1847	185-052-42	16	1907	185-072-28	18
1508	184-172-52	23	1878	184-250-62	24	1778	185-041-27	15	1848	185-052-43	16	1908	185-072-29	18
1509	184-172-53	23	1879	184-250-63	24	1779	185-041-28	15	1849	185-052-44	16	1909	185-072-30	18
1510	184-172-54	23	1880	184-250-64	24	1780	185-041-29	15	1850	185-052-45	16	1910	185-072-31	18
1511	184-172-55	23	1881	184-250-65	24	1781	185-041-30	15	1851	185-052-46	16	1911	185-072-32	18
1512	184-172-56	23	1882	184-250-66	24	1782	185-041-31	15	1852	185-052-47	16	1912	185-072-33	18
1513	184-172-57	23	1883	184-250-67	24	1783	185-041-32	15	1853	185-052-48	16	1913	185-072-34	18
1514	184-172-58	23	1884	184-250-68	24	1784	185-041-33	15	1854	185-052-49	16	1914	185-072-35	18
1515	184-172-59	23	1885	184-250-69	24	1785	185-041-34	15	1855	185-052-50	16	1915	185-072-36	18
1516	184-172-60	23	1886	184-250-70	24	1786	185-041-35	15	1856	185-052-51	16	1916	185-072-37	18
1517	184-172-61	23	1887	184-250-71	24	1787	185-041-36	15	1857	185-052-52	16	1917	185-072-38	18
1518	184-172-62	23	1888	184-250-72	24	1788	185-041-37	15	1858	185-052-53	16	1918	185-072-39	18
1519	184-172-63	23	1889	184-250-73	24	1789	185-041-38	15	1859	185-052-54	16	1919	185-072-40	18
1520	184-172-64	23	1890	184-250-74	24	1790	185-041-39	15	1860	185-052-55	16	1920	185-072-41	18
1521	184-172-65	23	1891	184-250-75	24	1791	185-041-40	15	1861	185-052-56	16	1921	185-072-42	18
1522	184-172-66	23	1892	184-250-76	24	1792	185-041-41	15	1862	185-052-57	16	1922	185-072-43	18
1523	184-172-67	23	1893	184-250-77	24	1793	185-041-42	15	1863	185-052-58	16	1923	185-072-44	18
1524	184-172-68	23	1894	184-250-78	24	1794	185-041-43	15	1864	185-052-59	16	1924	185-072-45	18
1525	184-172-69	23	1895	184-250-79	24	1795	185-041-44	15	1865	185-052-60	16	1925	185-072-46	18
1526	184-172-70	23	1896	184-250-80	24	1796	185-041-45	15	1866	185-052-61	16	1926	185-072-47	18
1527	184-172-71	23	1897	184-250-81	24	1797	185-041-46	15	1867	185-052-62	16	1927	185-072-48	18
1528	184-172-72	23	1898	184-250-82	24	1798	185-041-47	15	1868	185-052-63	16	1928	185-072-49	18
1529	184-172-73	23	1899	184-250-83	24	1799	185-041-48	15	1869	185-052-64	16	1929	185-072-50	18
1530	184-172-74	23	1900	184-250-84	24	1800	185-041-49	15	1870	185-052-65	16	1930	185-072-51	18
1531	184-172-75	23	1901	184-250-85	24	1801	185-041-50	15	1871	185-052-66	16	1931	185-072-52	18
1532	184-172-76	23	1902	184-250-86	24	1802	185-041-51	15	1872	185-052-67	16	1932	185-072-53	18
1533	184-172-77	23	1903	184-250-87	24	1803	185-041-52	15	1873	185-052-68	16	1933	185-072-54	18
1534	184-172-78	23	1904	184-250-88	24	1804	185-041-53	15	1874	185-052-69	16	1934	185-072-55	18
1535	184-172-79	23	1905	184-250-89	24	1805	185-041-54	15	1875	185-052-70	16	1935	185-072-56	18
1536	184-172-80	23	1906	184-250-90	24	1806	185-041-55	15	1876	185-052-71	16	1936	185-072-57	18
1537	184-172-81	23	1907	184-250-91	24	1807	185-041-56	15	1877	185-052-72	16	1937	185-072-58	18
1538	184-172-82	23	1908	184-250-92	24	1808	185-041-57	15	1878	185-052-73	16	1938	185-072-59	18
1539	184-172-83	23	1909	184-250-93	24	1809	185-041-58	15	1879	185-052-74	16	1939	185-072-60	18
1540	184-172-84	23	1910	184-250-94	24	1810	185-041-59	15	1880	185-052-75	16	1940	185-072-61	18
1541	184-172-85	23	1911	184-250-95	24	1811	185-041-60	15	1881	185-052-76	16	1941	185-072-62	18
1542	184-172-86	23	1912	184-250-96	24	1812	185-041-61	15	1882	185-052-77	16	1942	185-072-63	18
1543	184-172-87	23	1913	184-250-97	24	1813	185-041-62	15	1883	185-052-78	16	1943	185-072-64	18
1544	184-172-88	23	1914	184-250-98	24	1814	185-041-63	15	1884	185-052-79	16	1944	185-072-65	18
1545	184-172-89	23	1915	184-250-99	24	1815	185-041-64	15	1885	185-052-80	16	1945	185-072-66	18
1546	184-172-90	23	1916	184-250-100	24	1816	185-041-65	15	1886	185-052-81	16	1946	185-072-67	18
1547	184-172-91	23	1917	184-250-101	24	1817	185-041-66	15	1887	185-052-82	16	1947	185-072-68	18
1548	184-172-92	23	1918	184-250-102	24	1818	185-041-67	15	1888	185-052-83	16	1948	185-072-69	18
1549	184-172-93	23	1919	184-250-103	24	1819	185-041-68	15	1889	185-052-84	16	1949	185-072-70	18
1550	184-172-94	23	1920	184-250-104	24	1820	185-041-69	15	1890	185-052-85	16	1950	185-072-71	18
1551	184-172-95	23	1921	184-250-105	24	1821	185-041-70	15	1891	185-052-86	16	1951	185-072-72	18
1552	184-172-96	23	1922	184-250-106	24	1822	185-041-71	15	1892	185-052-87	16	1952	185-072-73	18
1553	184-172-97	23	1923	184-250-107	24	1823	185-041-72	15	1893	185-052-88	16	1953	185-072-74	18
1554	184-172-98	23	1924	184-250-108	24	1824	185-041-73	15	1894	185-052-89	16	1954	185-072-75	18
1555	184-172-99	23	1925	184-250-109	24	1825	185-041-74	15	1895	185-052-90	16	1955	185-072-76	18</

ASSESSMENT DIAGRAM

PT. SAN PEDRO ROAD MEDIAN LANDSCAPING ASSESSMENT DISTRICT

CITY OF SAN RAFAEL
COUNTY OF MARIN
STATE OF CALIFORNIA

SHEET 32 OF 34

ASSESSMENT NO.	ASSESSOR'S PARCEL NUMBER	SHEET NO.	ASSESSMENT NO.	ASSESSOR'S PARCEL NUMBER	SHEET NO.	ASSESSMENT NO.	ASSESSOR'S PARCEL NUMBER	SHEET NO.	ASSESSMENT NO.	ASSESSOR'S PARCEL NUMBER	SHEET NO.	ASSESSMENT NO.	ASSESSOR'S PARCEL NUMBER	SHEET NO.	ASSESSMENT NO.	ASSESSOR'S PARCEL NUMBER	SHEET NO.			
1961	185-101-07	21	2031	185-112-01	21	2101	185-133-13	17	2171	185-146-06	17	2241	185-161-03	26	2311	185-174-03	26	2381	185-201-01	17
1962	185-101-08	21	2032	185-112-02	21	2102	185-133-14	17	2172	185-146-07	17	2242	185-161-04	26	2312	185-174-04	26	2382	185-201-02	17
1963	185-101-09	21	2033	185-112-03	21	2103	185-133-15	17	2173	185-146-08	17	2243	185-161-05	26	2313	185-174-05	26	2383	185-201-03	17
1964	185-101-10	21	2034	185-112-04	21	2104	185-133-16	17	2174	185-146-09	17	2244	185-161-06	26	2314	185-174-06	26	2384	185-201-04	17
1965	185-101-11	21	2035	185-112-05	21	2105	185-133-17	17	2175	185-146-10	17	2245	185-161-07	26	2315	185-174-07	26	2385	185-201-05	17
1966	185-101-12	21	2036	185-112-06	21	2106	185-133-18	17	2176	185-146-11	17	2246	185-161-08	26	2316	185-174-08	26	2386	185-201-06	17
1967	185-101-13	21	2037	185-112-07	21	2107	185-133-19	17	2177	185-146-12	17	2247	185-161-09	26	2317	185-174-09	26	2387	185-201-07	17
1968	185-101-14	21	2038	185-112-08	21	2108	185-133-20	17	2178	185-146-13	17	2248	185-161-10	26	2318	185-174-10	26	2388	185-201-08	17
1969	185-101-15	21	2039	185-112-09	21	2109	185-133-21	17	2179	185-146-14	17	2249	185-161-11	26	2319	185-174-11	26	2389	185-201-09	17
1970	185-101-16	21	2040	185-112-10	21	2110	185-133-22	17	2180	185-146-15	17	2250	185-161-12	26	2320	185-174-12	26	2390	185-201-10	17
1971	185-101-17	16	2041	185-121-01	17	2111	185-142-01	17	2181	185-153-01	26	2251	185-161-13	26	2321	185-193-01	17	2391	185-201-11	22
1972	185-101-18	16	2042	185-121-02	17	2112	185-142-02	17	2182	185-153-02	26	2252	185-161-14	26	2322	185-193-02	17	2392	185-201-12	22
1973	185-101-19	16	2043	185-121-03	17	2113	185-142-03	17	2183	185-153-03	26	2253	185-161-15	26	2323	185-193-03	17	2393	185-201-13	22
1974	185-101-20	16	2044	185-121-04	17	2114	185-142-04	17	2184	185-153-04	26	2254	185-161-16	26	2324	185-193-04	17	2394	185-201-14	17
1975	185-101-21	16	2045	185-121-05	17	2115	185-142-05	17	2185	185-153-05	26	2255	185-161-17	26	2325	185-193-05	17	2395	185-201-15	17
1976	185-101-22	16	2046	185-121-06	17	2116	185-142-06	17	2186	185-153-06	26	2256	185-161-18	26	2326	185-193-06	17	2396	185-201-16	17
1977	185-101-23	16	2047	185-121-07	17	2117	185-142-07	17	2187	185-153-07	26	2257	185-161-19	26	2327	185-193-07	17	2397	185-201-17	17
1978	185-101-24	16	2048	185-121-08	17	2118	185-142-08	17	2188	185-153-08	26	2258	185-161-20	26	2328	185-193-08	17	2398	185-201-18	21
1979	185-102-01	21	2049	185-121-09	17	2119	185-142-09	17	2189	185-153-09	26	2259	185-161-21	26	2329	185-193-09	17	2399	185-201-19	21
1980	185-102-02	21	2050	185-121-10	17	2120	185-142-10	17	2190	185-153-10	26	2260	185-161-22	26	2330	185-193-10	17	2400	185-201-20	21
1981	185-102-03	21	2051	185-121-11	17	2121	185-142-11	17	2191	185-153-11	26	2261	185-161-23	26	2331	185-193-11	17	2401	185-201-21	21
1982	185-102-04	21	2052	185-121-12	17	2122	185-142-12	17	2192	185-153-12	26	2262	185-161-24	26	2332	185-193-12	22	2402	185-201-22	21
1983	185-102-05	21	2053	185-121-13	17	2123	185-142-13	17	2193	185-153-13	26	2263	185-161-25	26	2333	185-193-13	22	2403	185-201-23	21
1984	185-102-06	21	2054	185-121-14	17	2124	185-142-14	17	2194	185-153-14	26	2264	185-161-26	26	2334	185-193-14	22	2404	185-201-24	21
1985	185-102-07	21	2055	185-121-15	17	2125	185-142-15	17	2195	185-153-15	26	2265	185-161-27	26	2335	185-193-15	22	2405	185-201-25	21
1986	185-102-08	16	2056	185-121-16	17	2126	185-142-16	17	2196	185-153-16	26	2266	185-161-28	26	2336	185-193-16	22	2406	185-201-26	21
1987	185-102-09	16	2057	185-121-17	17	2127	185-142-17	17	2197	185-153-17	26	2267	185-161-29	26	2337	185-193-17	22	2407	185-201-27	21
1988	185-102-10	16	2058	185-121-18	17	2128	185-142-18	17	2198	185-153-18	26	2268	185-161-30	26	2338	185-193-18	22	2408	185-201-28	21
1989	185-102-11	16	2059	185-121-19	17	2129	185-142-19	17	2199	185-153-19	26	2269	185-161-31	26	2339	185-193-19	22	2409	185-201-29	22
1990	185-111-01	17	2060	185-131-01	17	2130	185-142-20	17	2200	185-154-01	26	2270	185-161-32	26	2340	185-194-01	17	2410	185-201-30	22
1991	185-111-02	17	2061	185-131-02	17	2131	185-142-21	17	2201	185-154-02	26	2271	185-161-33	26	2341	185-194-02	17	2411	185-201-31	22
1992	185-111-03	17	2062	185-131-03	17	2132	185-142-22	17	2202	185-154-03	26	2272	185-161-34	26	2342	185-194-03	17	2412	185-201-32	22
1993	185-111-04	17	2063	185-131-04	17	2133	185-142-23	17	2203	185-154-04	26	2273	185-161-35	26	2343	185-194-04	17	2413	185-201-33	22
1994	185-111-05	17	2064	185-131-05	17	2134	185-142-24	17	2204	185-154-05	26	2274	185-161-36	26	2344	185-194-05	17	2414	185-201-34	22
1995	185-111-06	17	2065	185-131-06	17	2135	185-142-25	17	2205	185-154-06	26	2275	185-161-37	26	2345	185-194-06	17	2415	185-201-35	22
1996	185-111-07	17	2066	185-131-07	17	2136	185-142-26	17	2206	185-154-07	26	2276	185-161-38	26	2346	185-194-07	17	2416	185-201-36	21
1997	185-111-08	17	2067	185-131-08	17	2137	185-142-27	17	2207	185-154-08	26	2277	185-161-39	26	2347	185-194-08	17	2417	185-201-37	21
1998	185-111-09	17	2068	185-131-09	17	2138	185-142-28	17	2208	185-154-09	26	2278	185-161-40	26	2348	185-194-09	17	2418	185-201-38	21
1999	185-111-10	17	2069	185-131-10	17	2139	185-142-29	17	2209	185-154-10	26	2279	185-161-41	26	2349	185-194-10	17	2419	185-201-39	21
2000	185-111-11	22	2070	185-131-11	17	2140	185-142-30	17	2210	185-154-11	26	2280	185-161-42	26	2350	185-194-11	17	2420	185-201-40	21
2001	185-111-12	21	2071	185-131-12	17	2141	185-142-31	17	2211	185-154-12	26	2281	185-161-43	26	2351	185-194-12	17	2421	185-201-41	21
2002	185-111-13	21	2072	185-131-13	17	2142	185-142-32	17	2212	185-154-13	26	2282	185-161-44	26	2352	185-194-13	17	2422	185-201-42	21
2003	185-111-14	21	2073	185-131-14	17	2143	185-142-33	17	2213	185-154-14	26	2283	185-161-45	26	2353	185-194-14	17	2423	185-201-43	21
2004	185-111-15	21	2074	185-131-15	17	2144	185-142-34	17	2214	185-154-15	26	2284	185-161-46	26	2354	185-194-15	17	2424	185-201-44	21
2005	185-111-16	21	2075	185-131-16	17	2145	185-142-35	17	2215	185-154-16	26	2285	185-161-47	26	2355	185-194-16	17	2425	185-201-45	21
2006	185-111-17	21	2076	185-131-17	17	2146	185-142-36	17	2216	185-154-17	26	2286	185-161-48	26	2356	185-194-17	17	2426	185-201-46	21
2007	185-111-18	21	2077	185-131-18	17	2147	185-142-37	17	2217	185-154-18	26	2287	185-161-49	26	2357	185-194-18	17	2427	185-201-47	21
2008	185-111-19	21	2078	185-131-19	17	2148	185-142-38	17	2218	185-154-19	26	2288	185-161-50	26	2358	185-194-19	17	2428	185-201-48	22
2009	185-111-20	21	2079	185-131-20	17	2149	185-142-39	17	2219	185-154-20	26	2289	185-161-51	26	2359	185-194-20	17	2429	185-201-49	22
2010	185-111-21	21	2080	185-131-21	17	2150	185-142-40	17	2220	185-154-21	26	2290	185-161-52	26	2360	185-194-21	17	2430	185-201-50	22
2011	185-111-22	21	2081	185-131-22	17	2151	185-142-41	17	2221	185-154-22	26	2291	185-161-53	26	2361	185-194-22	17	2431	185-201-51	22
2012	185-111-23	21	2082	185-131-23	17	2152	185-142-42	17	2222	185-154-23	26	2292	185-161-54	26	2362	185-194-23	17	2432	185-201-52	22
2013	185-111-24	21	2083	185-131-24	17	2153	185-142-43	17	2223	185-154-24	26	2293	185-161-55	26	2363	185-194-24	17	2433	185-201-53	22
2014	185-111-25	21	2084	185-131-25	17	2154	185-142-44	17	2224	185-154-25	26	2294	185-161-56	26	2364	185-194-25</				

ASSESSMENT DIAGRAM

PT. SAN PEDRO ROAD MEDIAN LANDSCAPING ASSESSMENT DISTRICT

CITY OF SAN RAFAEL
COUNTY OF MARIN
STATE OF CALIFORNIA

SHEET 33 OF 34

ASSESSMENT NO.	ASSESSOR'S PARCEL NUMBER	SHEET NO.	ASSESSMENT NO.	ASSESSOR'S PARCEL NUMBER	SHEET NO.	ASSESSMENT NO.	ASSESSOR'S PARCEL NUMBER	SHEET NO.	ASSESSMENT NO.	ASSESSOR'S PARCEL NUMBER	SHEET NO.	ASSESSMENT NO.	ASSESSOR'S PARCEL NUMBER	SHEET NO.	ASSESSMENT NO.	ASSESSOR'S PARCEL NUMBER	SHEET NO.	ASSESSMENT NO.	ASSESSOR'S PARCEL NUMBER	SHEET NO.
2451	185-255-04	22	2521	186-081-18	10	2591	186-132-22	14	2661	186-153-24	14	2731	186-493-18	22	2801	186-520-13	10	2871	186-540-02	25
2452	185-255-05	22	2522	186-081-19	10	2592	186-132-23	14	2662	186-153-25	14	2732	186-493-19	22	2802	186-520-14	10	2872	186-540-03	25
2453	185-255-06	22	2523	186-081-20	10	2593	186-132-24	14	2663	186-153-26	14	2733	186-493-20	22	2803	186-520-15	10	2873	186-540-04	25
2454	185-255-07	22	2524	186-081-21	10	2594	186-132-25	14	2664	186-153-27	14	2734	186-493-21	22	2804	186-520-16	10	2874	186-540-05	25
2455	185-255-08	22	2525	186-082-01	10	2595	186-132-26	14	2665	186-153-28	14	2735	186-493-22	22	2805	186-520-17	10	2875	186-540-06	25
2456	185-255-09	22	2526	186-082-02	10	2596	186-132-27	14	2666	186-153-29	14	2736	186-493-23	22	2806	186-520-18	10	2876	186-540-07	25
2457	185-255-10	22	2527	186-081-41	13	2597	186-132-28	14	2667	186-153-30	14	2737	186-493-24	22	2807	186-520-19	10	2877	186-540-08	25
2458	185-255-11	22	2528	186-091-02	13	2598	186-132-29	14	2668	186-153-31	14	2738	186-493-25	22	2808	186-520-20	10	2878	186-540-09	25
2459	185-255-12	22	2529	186-091-06	13	2599	186-132-30	14	2669	186-153-32	14	2739	186-493-26	22	2809	186-520-21	10	2879	186-540-10	25
2460	185-255-13	22	2530	186-091-10	13	2600	186-141-01	27	2670	186-153-33	14	2740	186-493-27	22	2810	186-520-22	10	2880	186-540-11	25
2461	185-256-01	22	2531	186-092-01	10	2601	186-141-02	27	2671	186-153-34	14	2741	186-493-28	22	2811	186-520-23	10	2881	186-540-12	25
2462	186-256-02	22	2532	186-092-02	10	2602	186-141-03	27	2672	186-153-35	14	2742	186-493-29	22	2812	186-520-24	10	2882	186-540-13	25
2463	185-256-03	22	2533	186-092-04	10	2603	186-141-04	27	2673	186-153-36	14	2743	186-493-30	22	2813	186-520-25	10	2883	186-540-14	25
2464	185-256-04	22	2534	186-092-05	10	2604	186-141-05	27	2674	186-153-37	14	2744	186-493-31	22	2814	186-520-26	10	2884	186-540-15	25
2465	186-256-05	22	2535	186-092-06	10	2605	186-141-06	27	2675	186-153-38	14	2745	186-493-32	22	2815	186-520-27	10	2885	186-540-16	25
2466	186-271-01	22	2536	186-092-08	10	2606	186-141-07	27	2676	186-153-39	14	2746	186-493-33	22	2816	186-520-28	10	2886	186-540-17	25
2467	185-271-02	22	2537	186-092-09	10	2607	186-141-08	27	2677	186-153-40	14	2747	186-493-34	22	2817	186-520-29	10	2887	186-540-18	25
2468	185-271-03	22	2538	186-092-10	10	2608	186-141-09	27	2678	186-153-41	14	2748	186-493-35	22	2818	186-520-30	10	2888	186-540-19	25
2469	185-271-04	22	2539	186-092-11	10	2609	186-141-10	27	2679	186-153-42	14	2749	186-493-36	22	2819	186-520-31	10	2889	186-540-20	25
2470	185-271-05	22	2540	186-092-12	10	2610	186-141-11	27	2680	186-153-43	14	2750	186-493-37	22	2820	186-520-32	10	2890	186-540-21	25
2471	185-271-06	22	2541	186-092-14	10	2611	186-141-12	27	2681	186-153-44	14	2751	186-493-38	22	2821	186-520-33	10	2891	186-540-22	25
2472	185-271-07	22	2542	186-101-02	10	2612	186-141-13	27	2682	186-153-45	14	2752	186-493-39	22	2822	186-520-34	10	2892	186-540-23	25
2473	185-271-08	22	2543	186-101-03	10	2613	186-141-14	27	2683	186-153-46	14	2753	186-493-40	22	2823	186-520-35	10	2893	186-540-24	25
2474	185-271-09	22	2544	186-101-04	10	2614	186-141-15	27	2684	186-153-47	14	2754	186-493-41	22	2824	186-520-36	10	2894	186-540-25	25
2475	185-271-10	22	2545	186-101-05	10	2615	186-141-16	27	2685	186-153-48	14	2755	186-493-42	22	2825	186-520-37	10	2895	186-540-26	25
2476	185-271-11	22	2546	186-101-06	15	2616	186-141-17	27	2686	186-153-49	14	2756	186-493-43	22	2826	186-520-38	10	2896	186-540-27	25
2477	185-271-12	22	2547	186-101-08	15	2617	186-141-18	27	2687	186-153-50	14	2757	186-493-44	22	2827	186-520-39	10	2897	186-540-28	25
2478	185-271-13	22	2548	186-101-09	15	2618	186-141-19	27	2688	186-153-51	14	2758	186-493-45	22	2828	186-520-40	10	2898	186-540-29	25
2479	185-271-14	22	2549	186-101-10	15	2619	186-141-20	27	2689	186-153-52	14	2759	186-493-46	22	2829	186-520-41	10	2899	186-540-30	25
2480	185-271-15	22	2550	186-101-13	10	2620	186-141-21	27	2690	186-153-53	14	2760	186-493-47	22	2830	186-520-42	10	2900	186-540-31	25
2481	185-271-16	22	2551	186-101-14	10	2621	186-141-22	27	2691	186-153-54	14	2761	186-493-48	22	2831	186-520-43	10	2901	186-540-32	25
2482	185-272-01	22	2552	186-101-15	10	2622	186-141-23	27	2692	186-153-55	14	2762	186-493-49	22	2832	186-520-44	10	2902	186-540-33	25
2483	185-272-02	22	2553	186-101-16	10	2623	186-141-24	27	2693	186-153-56	14	2763	186-493-50	22	2833	186-520-45	10	2903	186-540-34	25
2484	185-272-03	22	2554	186-101-17	10	2624	186-141-25	27	2694	186-153-57	14	2764	186-493-51	22	2834	186-520-46	10	2904	186-540-35	25
2485	185-272-04	22	2555	186-111-41	13	2625	186-142-04	27	2695	186-153-58	14	2765	186-493-52	22	2835	186-520-47	10	2905	186-540-36	25
2486	185-272-05	22	2556	186-111-42	13	2626	186-142-05	27	2696	186-153-59	14	2766	186-493-53	22	2836	186-520-48	10	2906	186-540-37	25
2487	185-272-06	22	2557	186-112-01	13	2627	186-142-06	27	2697	186-153-60	14	2767	186-493-54	22	2837	186-520-49	10	2907	186-540-38	25
2488	185-272-07	22	2558	186-112-02	13	2628	186-142-07	27	2698	186-153-61	14	2768	186-493-55	22	2838	186-520-50	10	2908	186-540-39	25
2489	185-273-01	22	2559	186-112-04	8	2629	186-142-10	27	2699	186-153-62	14	2769	186-493-56	22	2839	186-520-51	10	2909	186-540-40	25
2490	186-273-02	22	2560	186-112-07	15	2630	186-142-14	27	2700	186-153-63	14	2770	186-493-57	22	2840	186-520-52	10	2910	186-540-41	25
2491	186-041-02	10	2561	186-112-08	15	2631	186-142-15	27	2701	186-153-64	14	2771	186-493-58	22	2841	186-520-53	10	2911	186-540-42	25
2492	186-041-03	10	2562	186-112-14	14	2632	186-142-16	27	2702	186-153-65	14	2772	186-493-59	22	2842	186-520-54	10	2912	186-540-43	25
2493	186-042-02	10	2563	186-112-15	15	2633	186-142-17	27	2703	186-153-66	14	2773	186-493-60	22	2843	186-520-55	10	2913	186-540-44	25
2494	186-042-03	10	2564	186-112-16	14	2634	186-142-18	27	2704	186-153-67	14	2774	186-493-61	22	2844	186-520-56	10	2914	186-540-45	25
2495	186-051-05	10	2565	186-112-18	15	2635	186-142-19	27	2705	186-153-68	14	2775	186-493-62	22	2845	186-520-57	10	2915	186-540-46	25
2496	186-051-06	10	2566	186-112-19	13	2636	186-142-20	27	2706	186-153-69	14	2776	186-493-63	22	2846	186-520-58	10	2916	186-540-47	25
2497	186-051-07	10	2567	186-112-20	13	2637	186-142-25	27	2707	186-153-70	14	2777	186-493-64	22	2847	186-520-59	10	2917	186-540-48	25
2498	186-051-08	10	2568	186-112-21	15	2638	186-142-26	27	2708	186-153-71	14	2778	186-493-65	22	2848	186-520-60	10	2918	186-540-49	25
2499	186-051-09	10	2569	186-112-22	15	2639	186-142-27	27	2709	186-153-72	14	2779	186-493-66	22	2849	186-520-61	10	2919	186-540-50	25
2500	186-051-10	10	2570	186-121-14	15	2640	186-142-30	27	2710	186-153-73	14	2780	186-493-67	22	2850	186-520-62	10	2920	186-540-51	25
2501	186-051-11	10	2571	186-121-17	15	2641	186-142-31	27	2711	186-153-74	14	2781	186-493-68	22	2851	186-520-63	10	2921	186-540-52	25
2502	186-051-12	10	2572	186-121-18	15	2642	186-142-32	27	2712	186-153-75	14	2782	186-493-69	22	2852	186-520-64	10	2922	186-540-53	25
2503	186-051-13	10	2573	186-121-21	15	2643	186-142-33	27	2713	186-153-76	14	2783	186-493-70	22	2853	186-520-65	10	2923	186-540-54	25
2504	186-071-03	13	2574	186-121-24	14	2644	186-142-34	27	2714	186-153-77	14	2784	186-493-71</							

ASSESSMENT DIAGRAM

PT. SAN PEDRO ROAD MEDIAN LANDSCAPING ASSESSMENT DISTRICT

CITY OF SAN RAFAEL
COUNTY OF MARIN
STATE OF CALIFORNIA

SHEET 34 OF 34

ASSESSMENT NO.	ASSESSOR'S PARCEL NUMBER	SHEET NO.
2941	186-551-27	25
2942	186-551-28	25
2943	186-551-29	25
2944	186-551-30	25
2945	186-551-31	25
2946	186-551-32	25
2947	186-551-33	25
2948	186-551-34	25
2949	186-551-35	25
2950	186-551-36	25
2951	186-551-37	25
2952	186-551-38	19
2953	186-551-42	19
2954	186-551-43	19
2955	186-551-45	25
2956	186-551-47	25
2957	186-551-48	25
2958	186-551-49	25
2959	186-552-01	25
2960	186-552-02	25
2961	186-552-03	25
2962	186-552-05	25
2963	186-552-06	25
2964	186-552-07	25
2965	186-552-08	25
2966	186-560-01	20
2967	186-560-02	20
2968	186-560-03	20
2969	186-560-04	20
2970	186-560-05	20
2971	186-560-06	20
2972	186-560-07	20
2973	186-560-08	20
2974	186-560-09	20
2975	186-560-10	20
2976	186-560-11	20
2977	186-560-12	20
2978	186-560-13	20
2979	186-560-14	20
2980	186-560-15	20
2981	186-560-16	20
2982	186-560-17	20
2983	186-560-18	20
2984	186-560-19	20
2985	186-560-20	20
2986	186-560-21	20
2987	186-560-22	20
2988	186-560-23	20
2989	186-560-24	20
2990	186-560-25	20
2991	186-560-26	20
2992	186-560-27	20
2993	186-560-28	19
2994	186-571-01	25
2995	186-571-02	25
2996	186-571-03	25
2997	186-571-04	25
2998	186-571-09	25
2999	186-571-10	25
3000	186-571-11	25
3001	186-571-12	25
3002	186-571-22	25
3003	186-571-23	25
3004	186-571-24	25
3005	186-571-25	25
3006	186-571-28	25