



Third Street

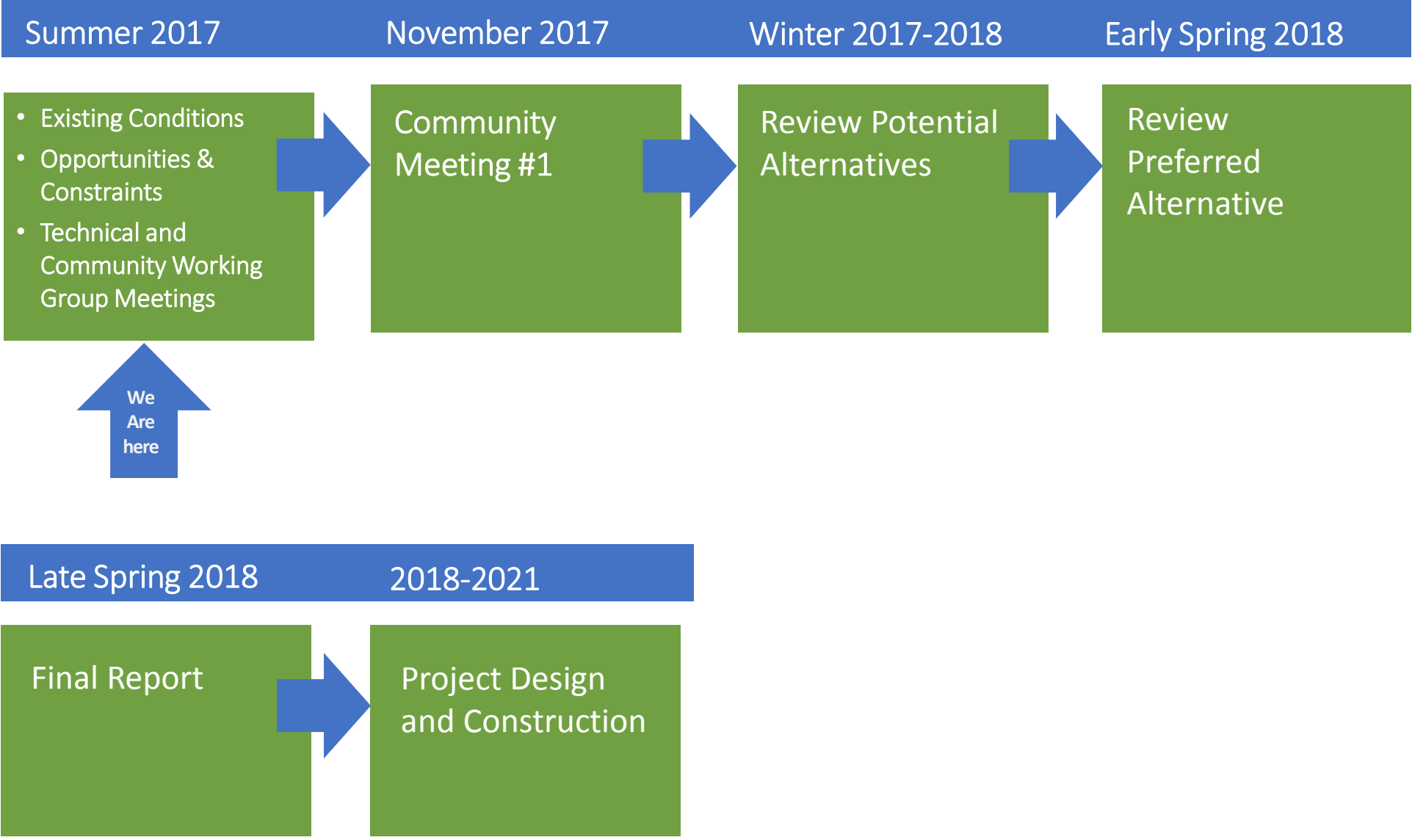
Corridor Rehabilitation

Community Meeting Number 1
November 13, 2017

Third Street - Agenda

- | | |
|-------------------------------------|---------------------|
| 1. Welcome and Introductions | 6:00 |
| 2. Project Presentation | 6:05 to 6:30 |
| 3. Breakout Session | 6:30 to 7:30 |
| 4. Wrap-Up/Next Steps | 7:30 |
| 5. Adjourn | 8:00 |

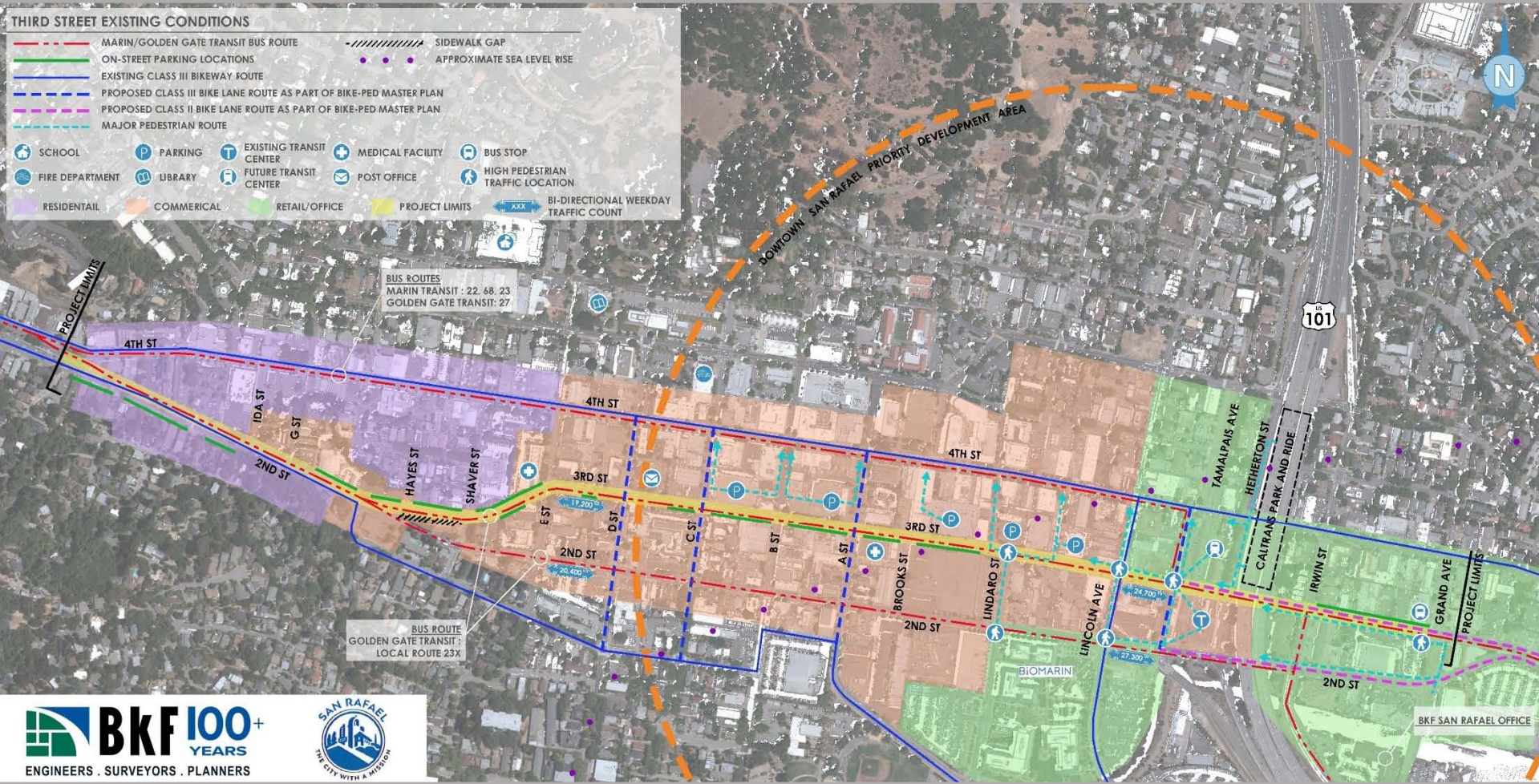
Project Development Schedule



Overview San Rafael



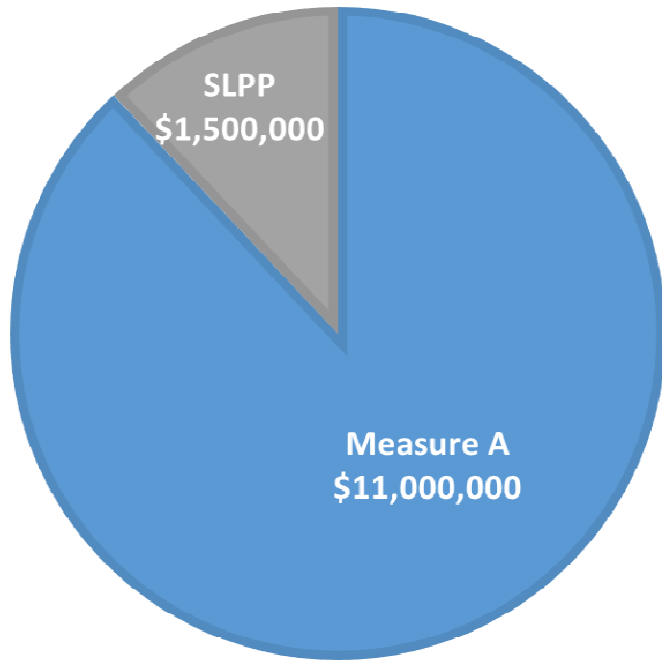
Third Street - Overview



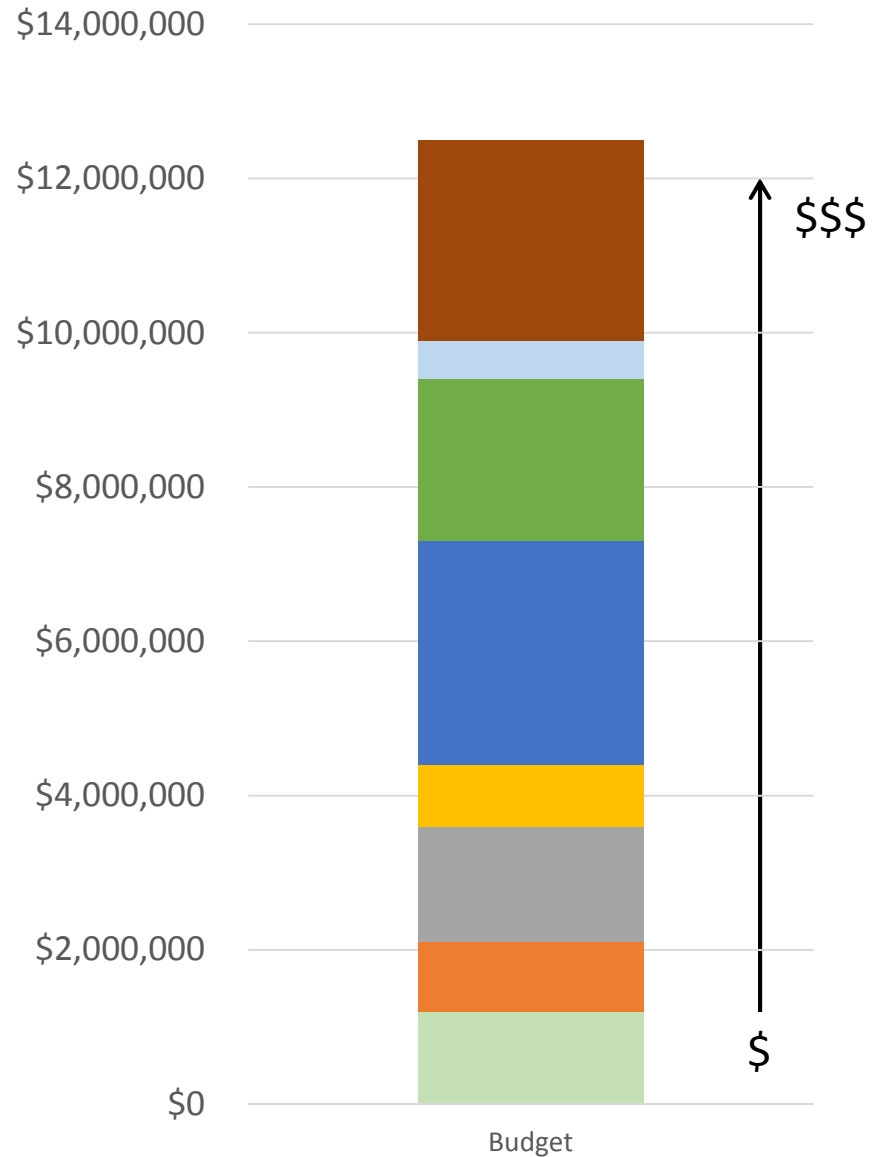
Brainstorm Potential Project Goals

1. Repair Pavement and Infrastructure
2. Improve Traffic Congestion
3. Pedestrian Safety and Accessibility
4. Improve Transit Access
5. Improve Bicycle Safety
6. Improve Character, Businesses, and Beautification

Available Budget



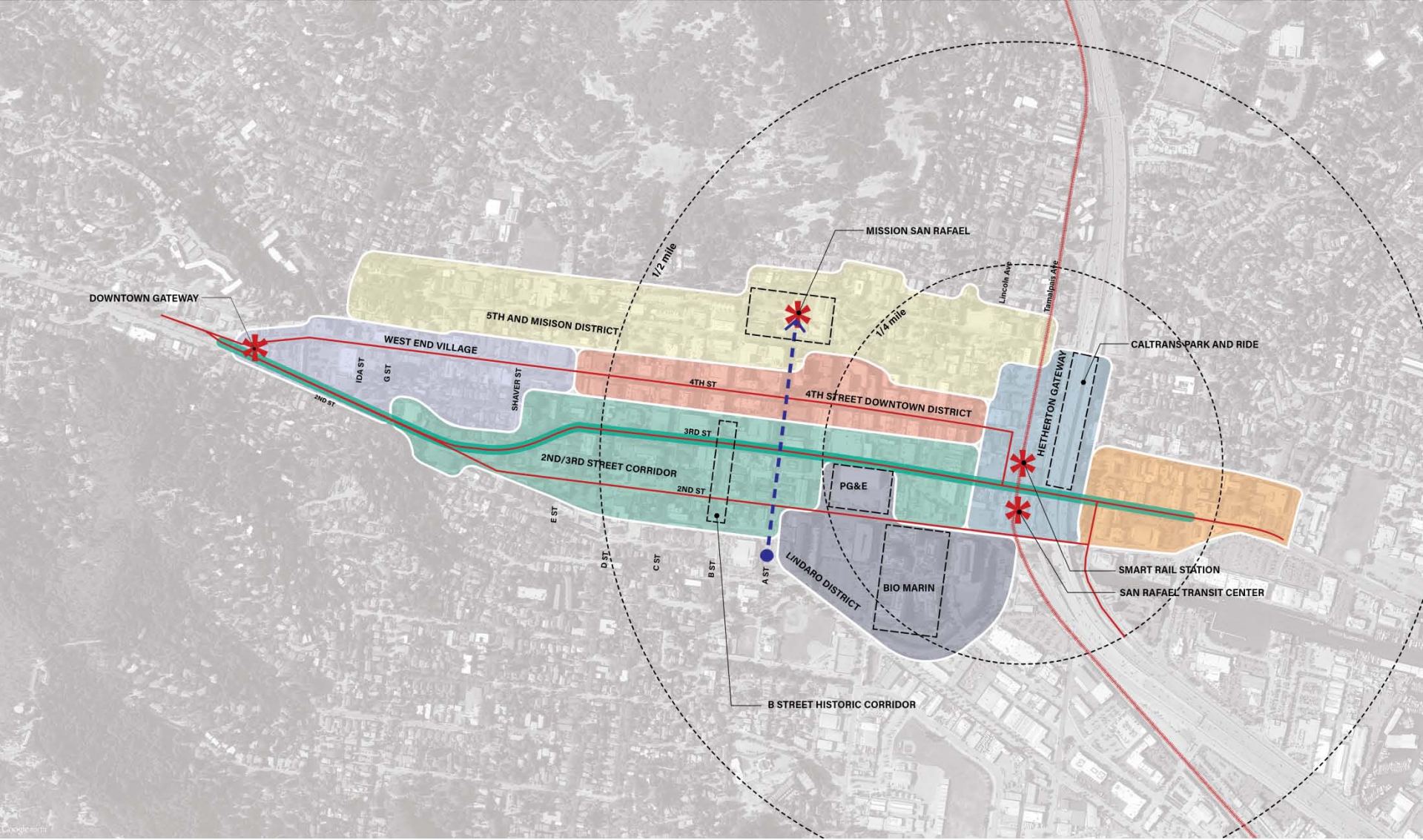
\$12.5 MILLION AVAILABLE FUNDING FOR MEASURE A



- Planning, Environmental, Design
- Project Commencement
- Pavement & Restriping
- Utility Adjustments & Drainage
- Construction Administration
- Demo/Removal
- Concrete/Hardscape/ADA
- Other Elements

Existing Conditions

San Rafael Core Districts



Zones



RESIDENTIAL

COMMERCIAL
DOWNTOWN

MULTI
MODAL
TRANSIT

NEIGHBORHOOD
RETAIL

Zone: Neighborhood Retail



Zone: Multimodal Transit



Zone: Commercial



Zone: Residential



Zone: Historic



Users



Vehicles



Pedestrians



Transit



Bikers

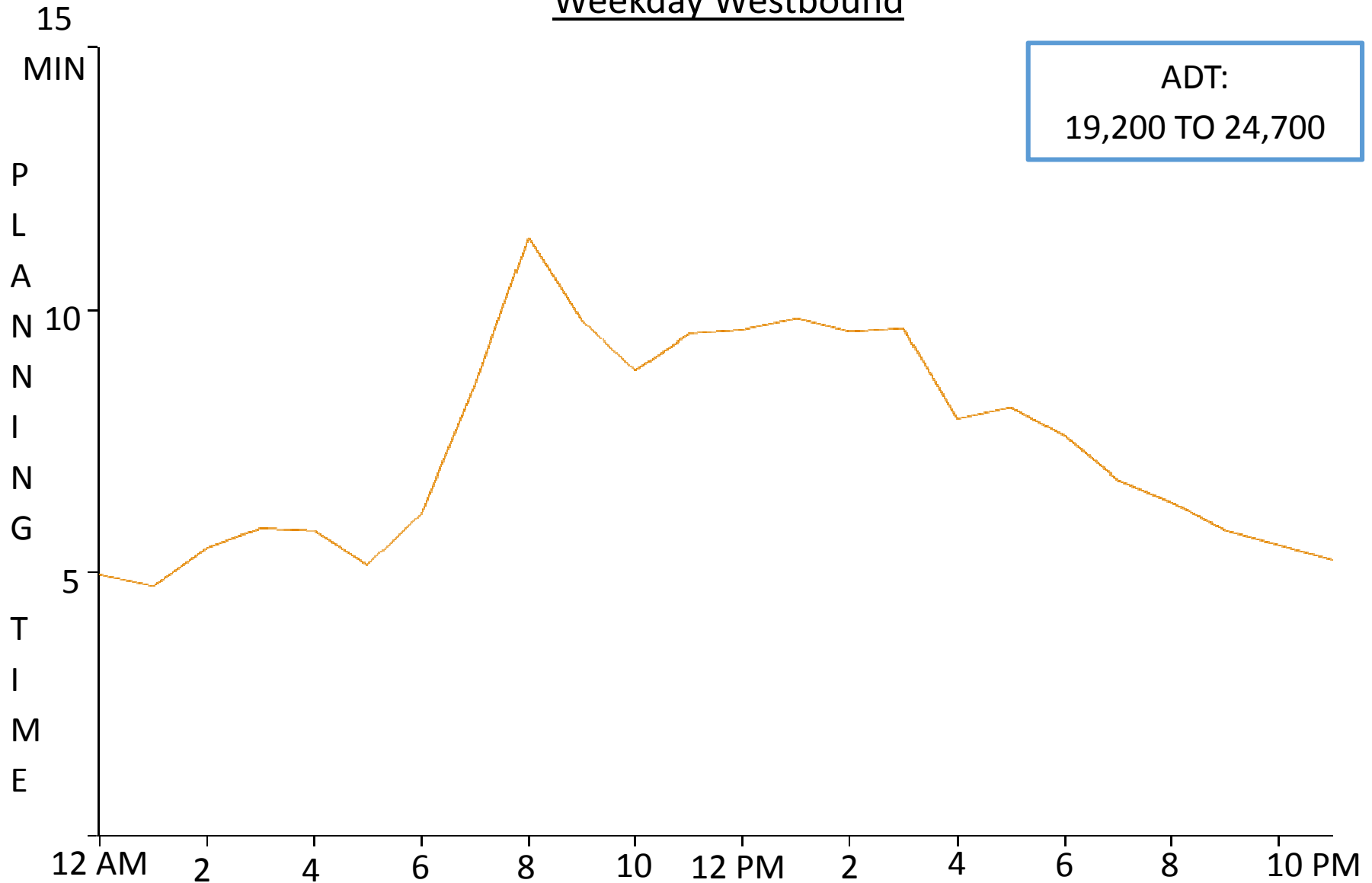
Projects in Development



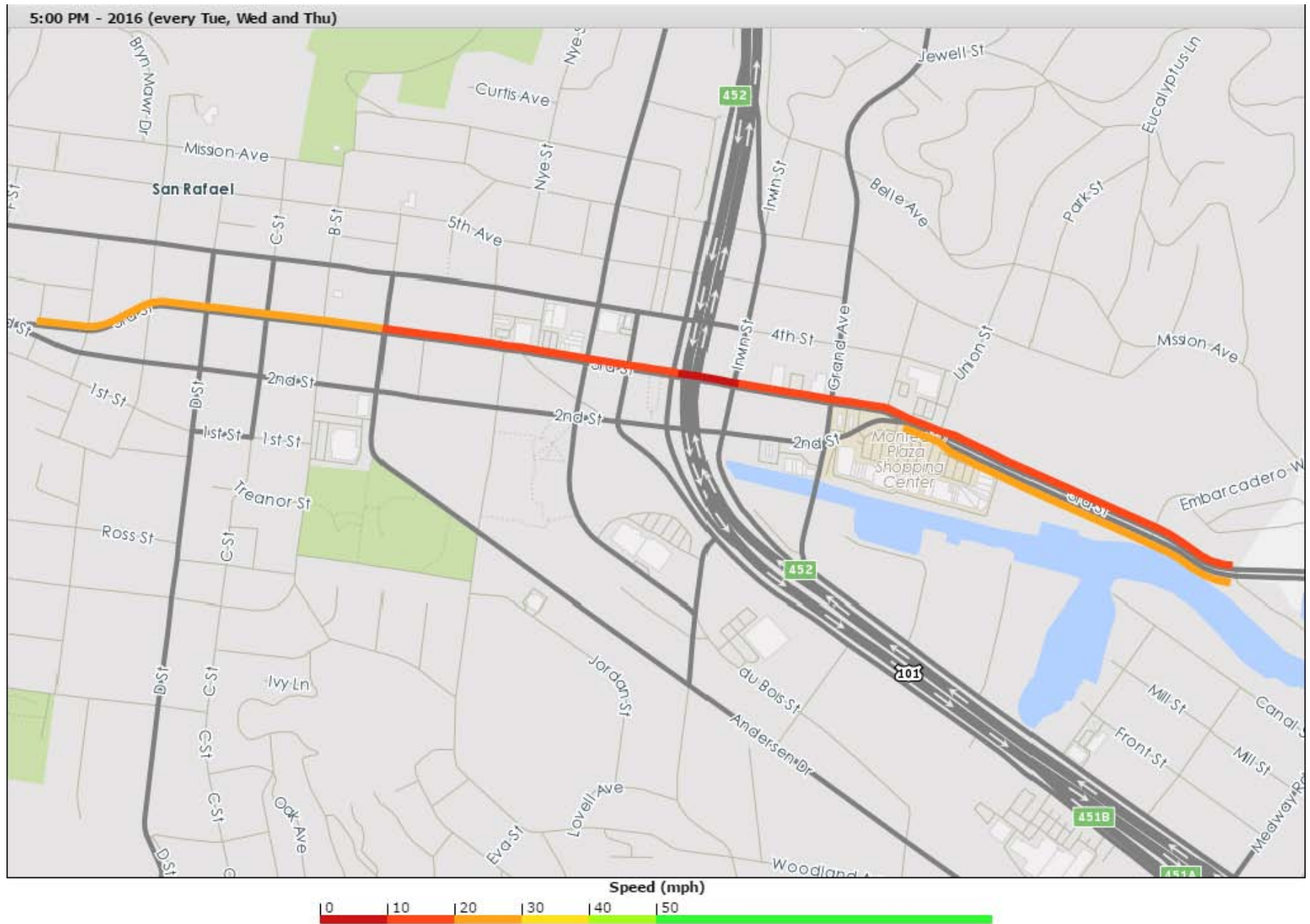
Vehicle Circulation

Vehicle Congestion

Weekday Westbound



Vehicles Speeds During Peak Periods



Collision Types



Pedestrian and Bicycle Accidents

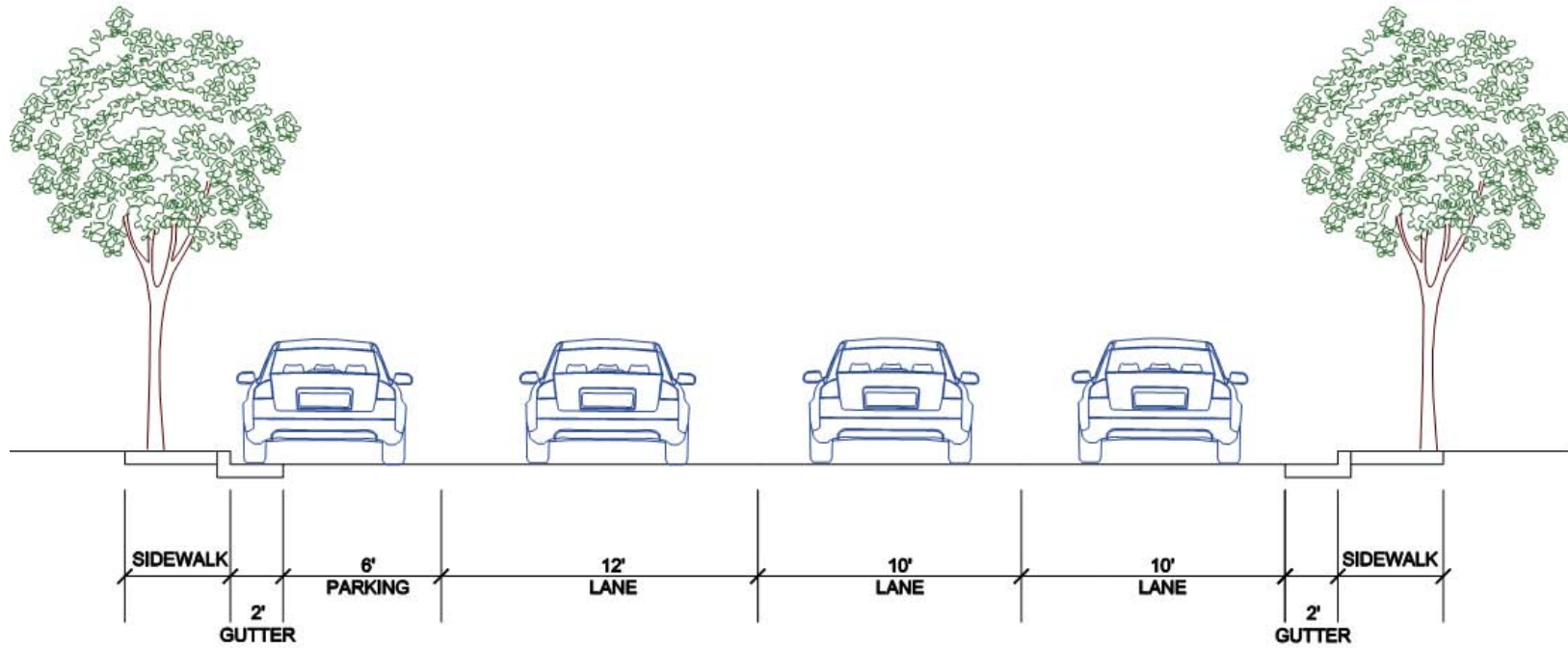


On Street Parking

- ON-STREET PARKING LOCATIONS
- XXX ON-STREET PARKING COUNT
- XXX ON-STREET PARKING STRUCTURE COUNT



Street Widths

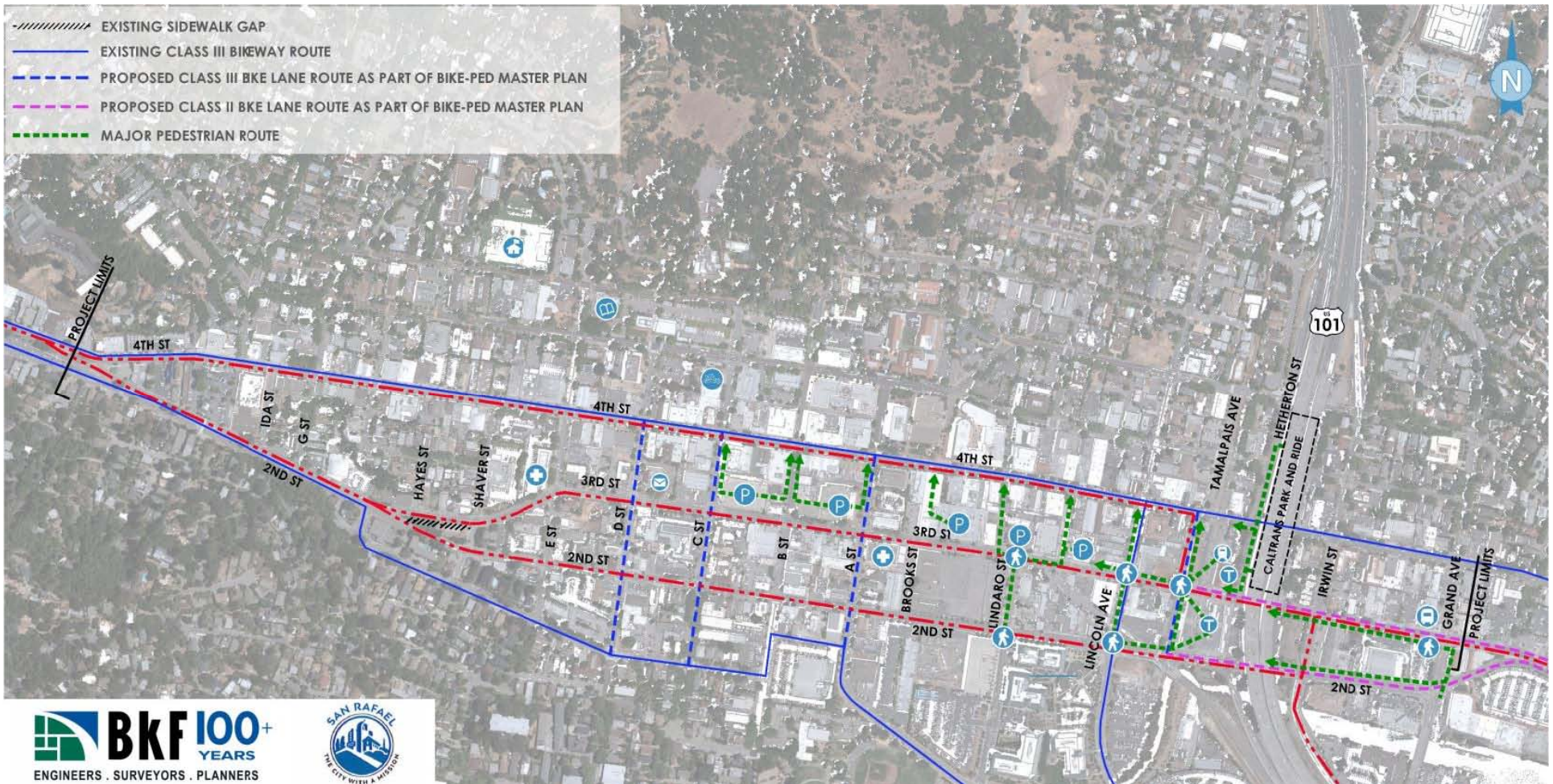


Pavement Conditions



Multi-modal Conditions


Existing Bicycle & Pedestrian Facilities



Sidewalk Dimensions



Existing Bicycle & Pedestrian Facilities




Existing Bicycle Facilities



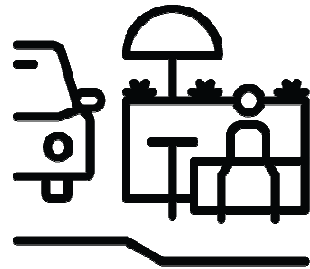
Transit Use




Revitalization Opportunities



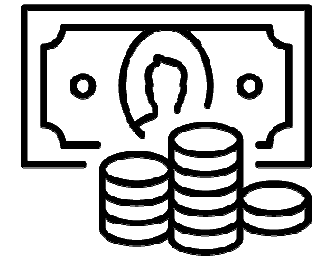
Increase
Mobility



Character



Green
Infrastructure




Economic
Benefit

Precedents




High Volume Commercial Corridor

Precedents



Monuments and Character

Precedents



Crosswalks and Transit Shelters

Precedents



Furnishings

Precedents

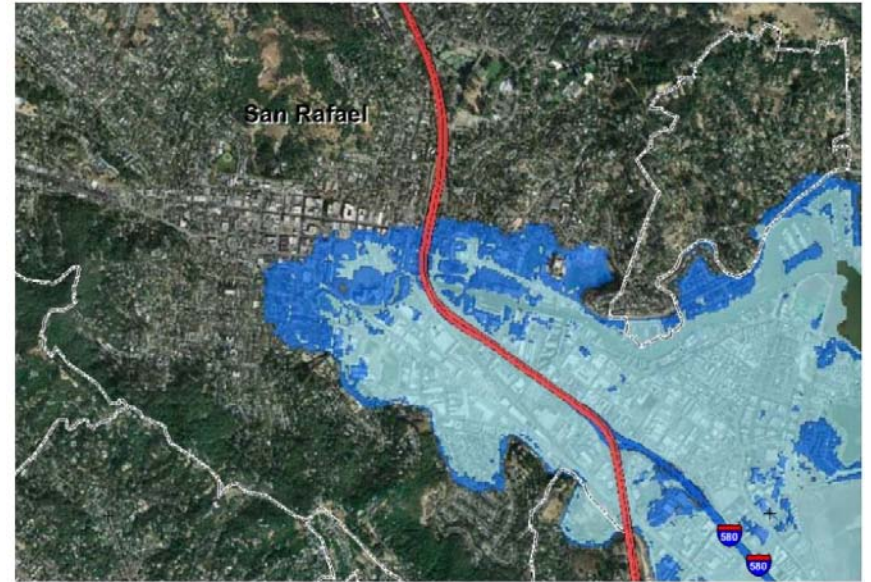





Sidewalk and Street Trees

Precedents

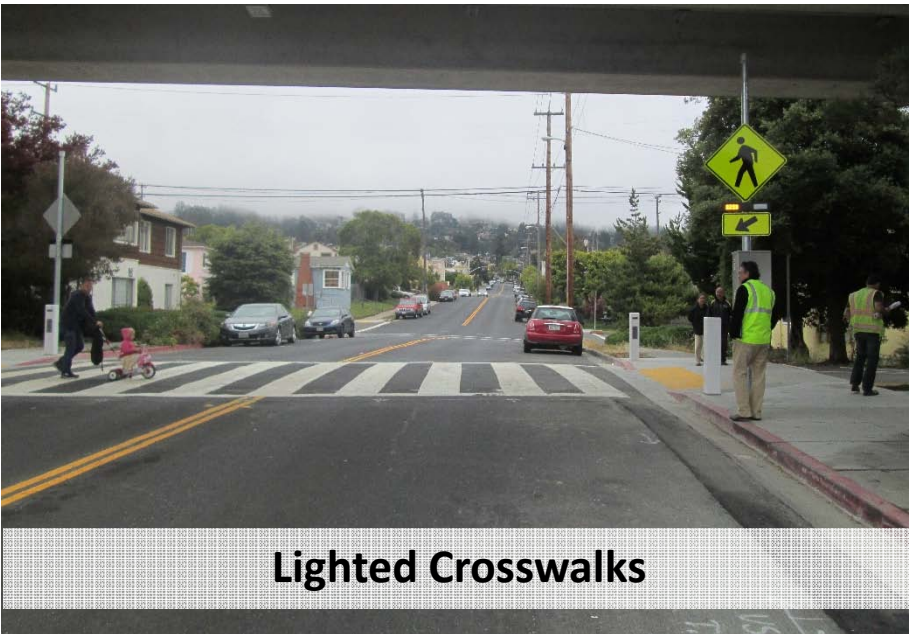


Bulb-outs/ Narrow Crossing Distance



-  Current Coastal Base Flood (approximate 100-year flood extent)
-  Sea Level Rise Scenario Coastal Base Flood + 1.4 meters (55 inches)
-  Landward Limit of Erosion High Hazard Zone in 2100

Sea Level Rise

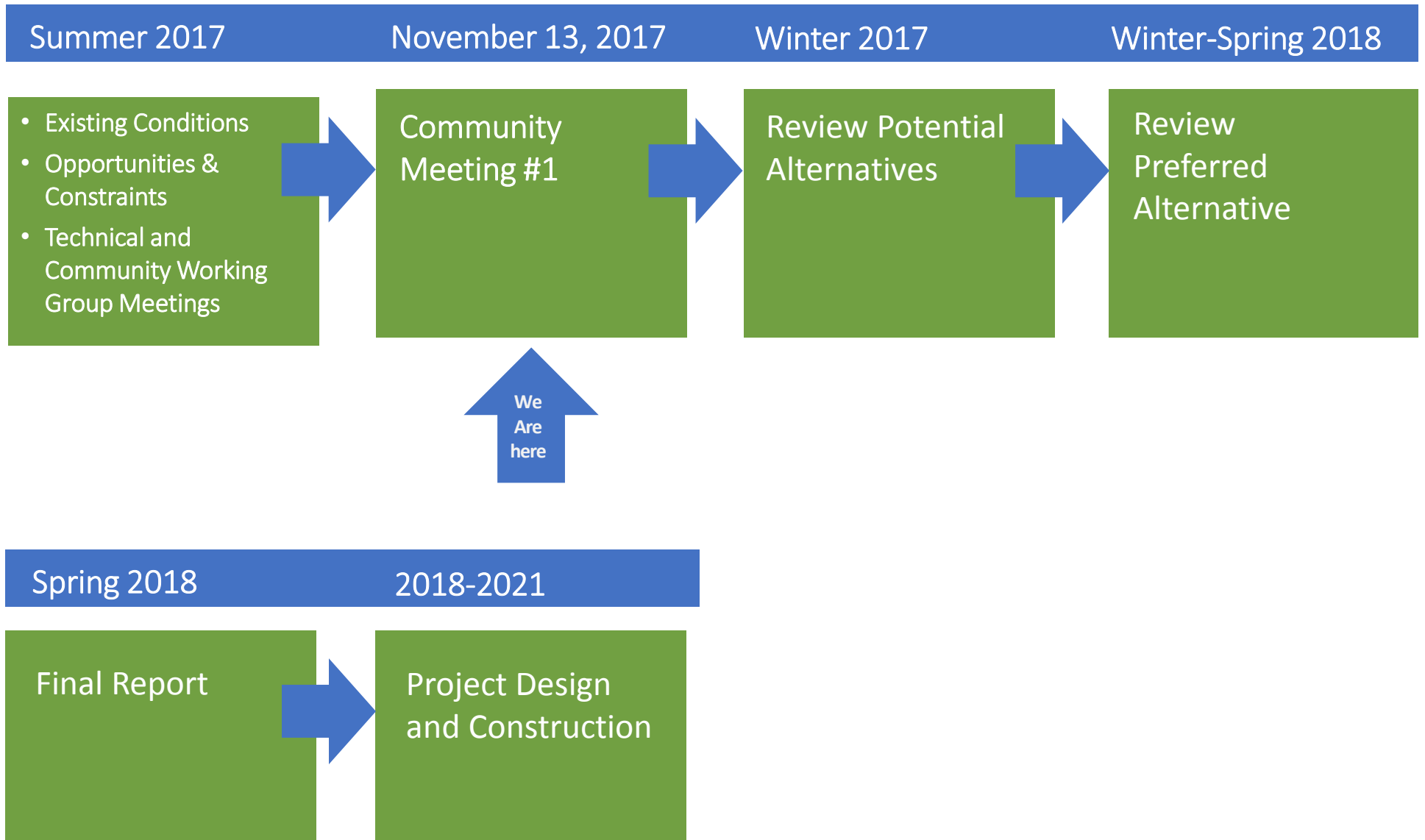


Lighted Crosswalks



Curb Ramps

What's Next?





Third Street

CORRIDOR REHABILITATION

<https://www.cityofsanrafael.org/third-st-rehabilitation-project/>

For more information or to provide additional comments:

3rdSt-comments@bkf.com

Thank you!

Injury Accidents

