

NO.	DATE	REVISION	APP.
1			
2			
3			
4			

OBERKAMPER & ASSOCIATES
CIVIL ENGINEERS INC.
 7200 REDWOOD BLVD. NOVATO CA 94945
 (415) 897-2800 (FAX) 897-2020
 NOVATO, CALIFORNIA

CALIFORNIA

MARIN SANITARY SERVICE
WATERSHED MAP
JACOBY STREET
 MARIN COUNTY

SAN RAFAEL

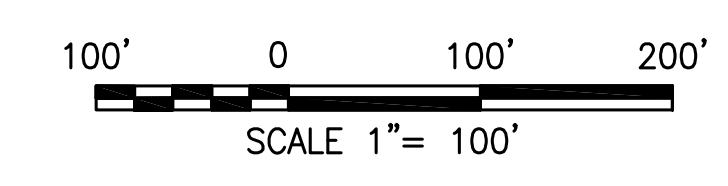

Scale:	1"=100'
Drawn by:	JAL
Designed by:	L.E.O.
Checked by:	L.E.O.
Date:	JULY 2014

SHEET
DS1
 OF 3
 10-121

\\INFO\Documents\Jobs\10-121_MSS\dwg\DSL_WATERSHED MAP 12-30-13.dwg, 7/17/2014 11:32:29 PM, p11, 1:1

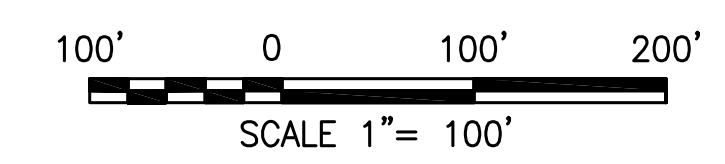



SEE SHEET C2



Scale: 1" = 100' Drawn by: JAL Designed by: L.E.O. Checked by: L.E.O. Date: JULY, 2010	SHEET	
	DS2	
	OF 3	
	10-121	
MARIN SANITARY SERVICE DRAINAGE STUDY JACOBY STREET MARIN COUNTY, CALIFORNIA		
OBERKAMPER & ASSOCIATES CIVIL ENGINEERS INC. 7200 REDWOOD BLVD. NOVATO CA 94945 (415) 897-2800 (FAX) 897-2020 NOVATO, CALIFORNIA		
APP.	REVISION	NO. DATE
		1
		2
		3
		4

\\INFO\Documents\Jobs\10-121_MSS\dwg\DS2_DRAINAGE STUDY.dwg, 7/17/2014 1:07:05 PM, pht, 1:1



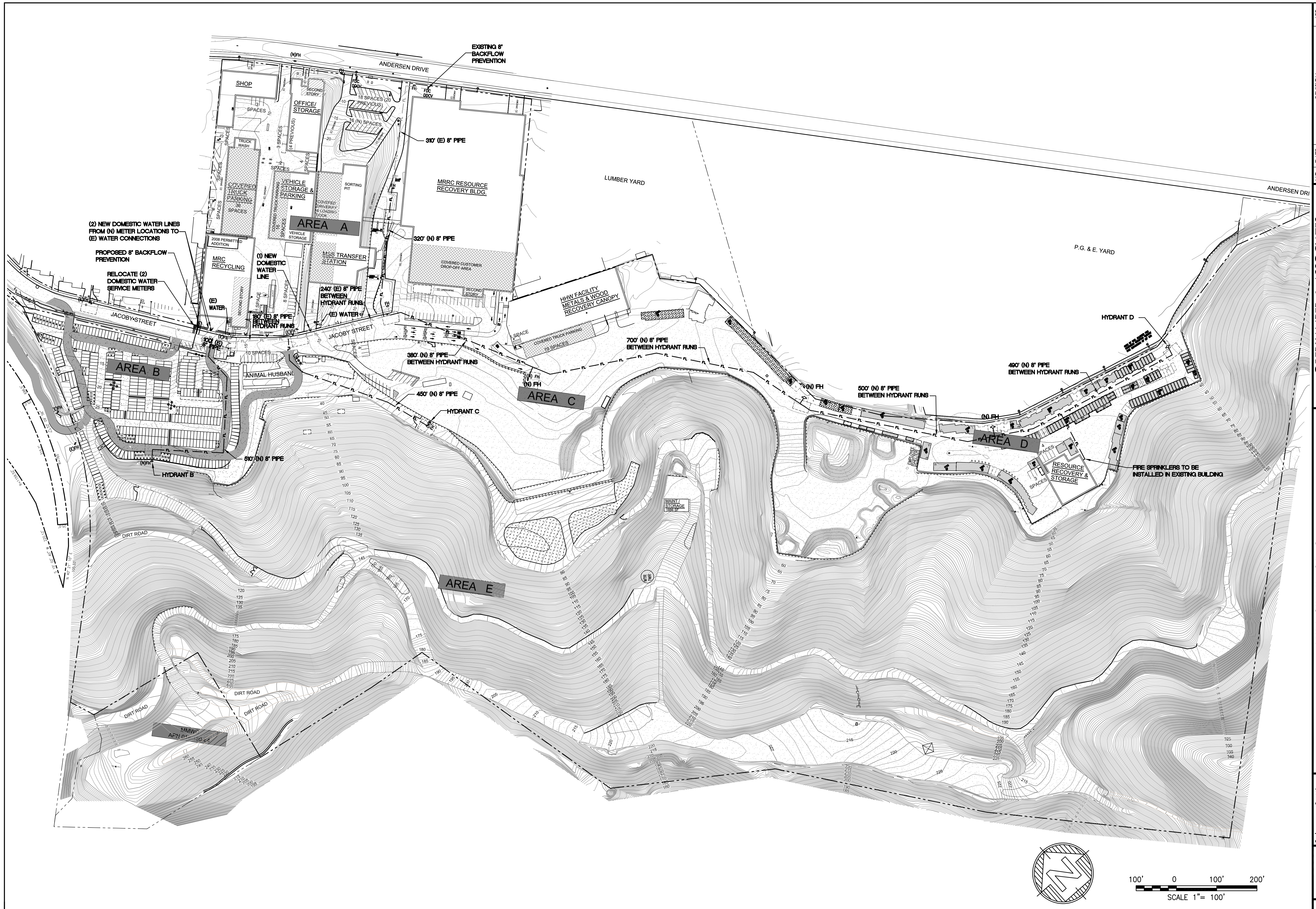
Scale: 1"=100'		Drawn by: JAL		APP.	
Designed by: L.E.O.		Checked by: L.E.O.		NO.	
Date: JULY, 2010				DATE	
SHEET		DS3		REVISION	
OF 3		10-121		NO. 1	
				2	
				3	
				4	

OBERKAMPER & ASSOCIATES
CIVIL ENGINEERS INC.
 7200 REDWOOD BLVD. NOVATO CA 94945
 (415) 897-2800 (FAX) 897-2020
 NOVATO, CALIFORNIA

CALIFORNIA

DRAINAGE STUDY
JACOBY STREET
 MARIN COUNTY,

SAN RAFAEL,



(2) NEW DOMESTIC WATER LINES FROM (N) METER LOCATIONS TO (E) WATER CONNECTIONS
 PROPOSED 8\"/>

RELOCATE (2) DOMESTIC WATER SERVICE METERS

200 PERMITTED ADDITION

(1) NEW DOMESTIC WATER LINE

80' (E) 8\"/>

510' (N) 8\"/>

HYDRANT B

DIRT ROAD

DIRT ROAD

DIRT ROAD

DIRT ROAD

DIRT ROAD

DIRT ROAD

DIRT ROAD

DIRT ROAD

DIRT ROAD

DIRT ROAD

DIRT ROAD

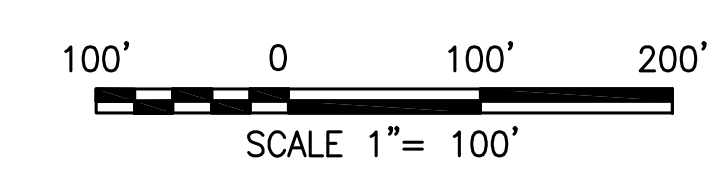

DIRT ROAD

DIRT ROAD

DIRT ROAD

DIRT ROAD

DIRT ROAD



NO.	DATE	REVISION	APP.
1			
2			
3			
4			

OBERKAMPER & ASSOCIATES
 CIVIL ENGINEERS INC.
 7200 REDWOOD BLVD. NOVATO CA 94945
 (415) 897-2800 (FAX) 897-2020
 NOVATO, CALIFORNIA

MARIN COUNTY, CALIFORNIA

MARIN SANITARY SERVICE
FIRE LINE LAYOUT PLAN

SAN RAFAEL

Scale: 1"=100'
 Drawn by: PAB
 Designed by: L.E.O.
 Checked by: L.E.O.
 Date: JULY 2014

SHEET
F1
 OF 1
 10-121

\\NF0\Documents\Jobs\10-121_MSS\dwg\FIRELINE PLAN F1_7-15-14.dwg, 7/16/2014 11:59:34 AM, p11, 1:1