



BPAC

Third Street Project Public Works Updates

December 2, 2020



Third Street Rehabilitation and Safety Projects



■ ■ ■ ■ | **Measure A Funds**

HSIP=Highway Safety Improvement Program



SAN RAFAEL
THE CITY WITH A MISSION

Second Street Bicycle Connection

Ida Street

G Street



Marquard Ave

West Street

East Street

Miramar St

Hayes Street

Shaver Street

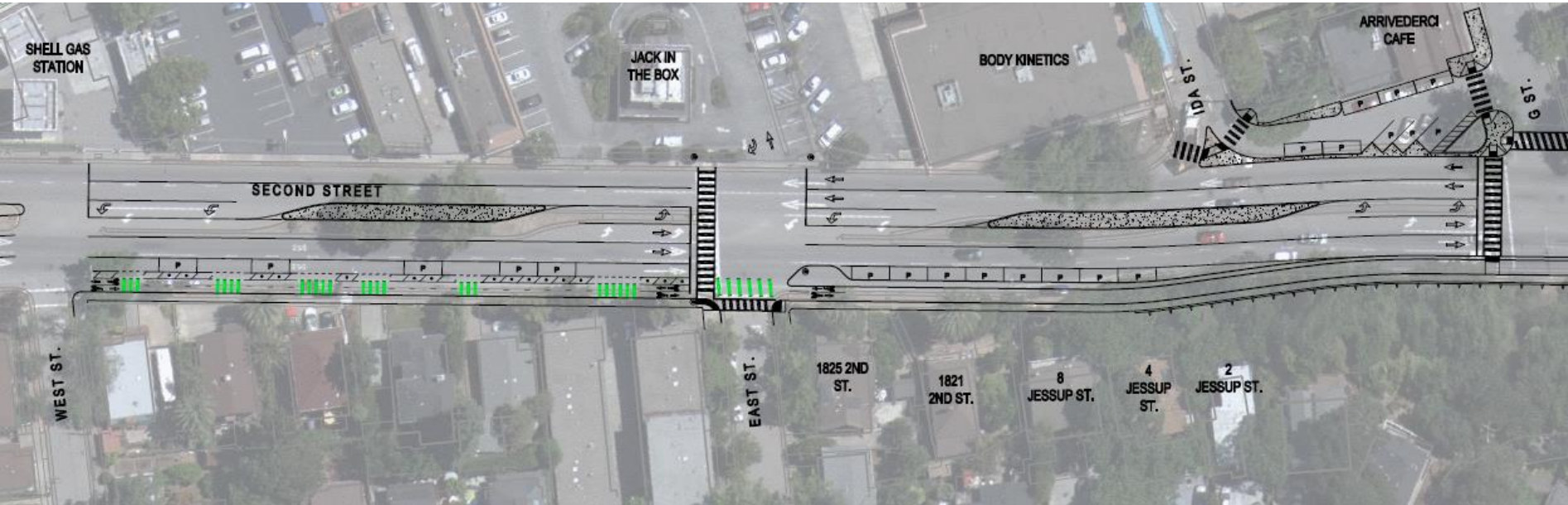


SAN RAFAEL
THE CITY WITH A MISSION

Class IV Bikeway



Second Street Bicycle Connection



CURRENT RECOMMENDATION

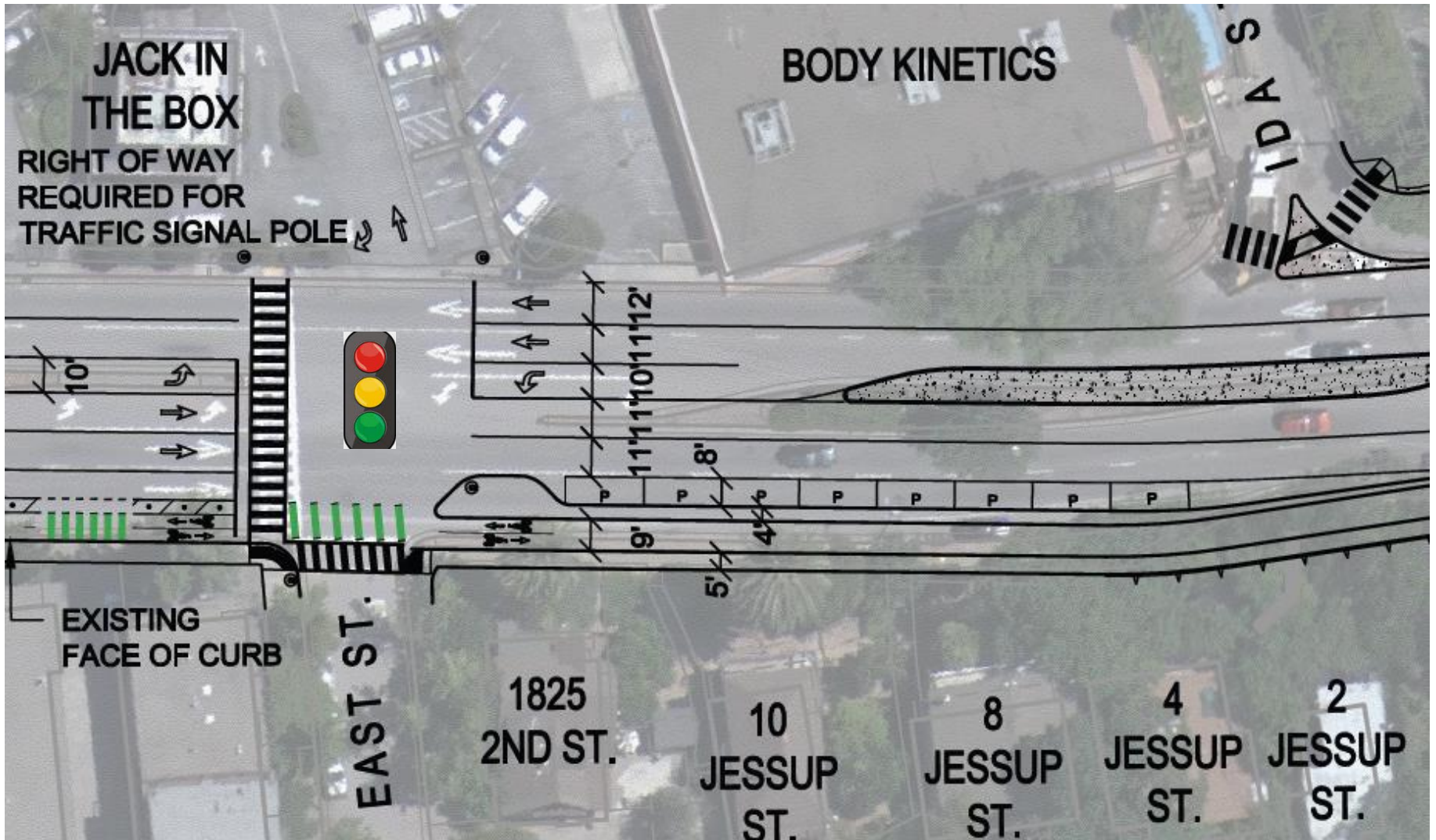
1. Adds 13 on street stalls between West and Ida Streets
2. Provides two-way cycle track
3. Adds signalized intersection at East Street



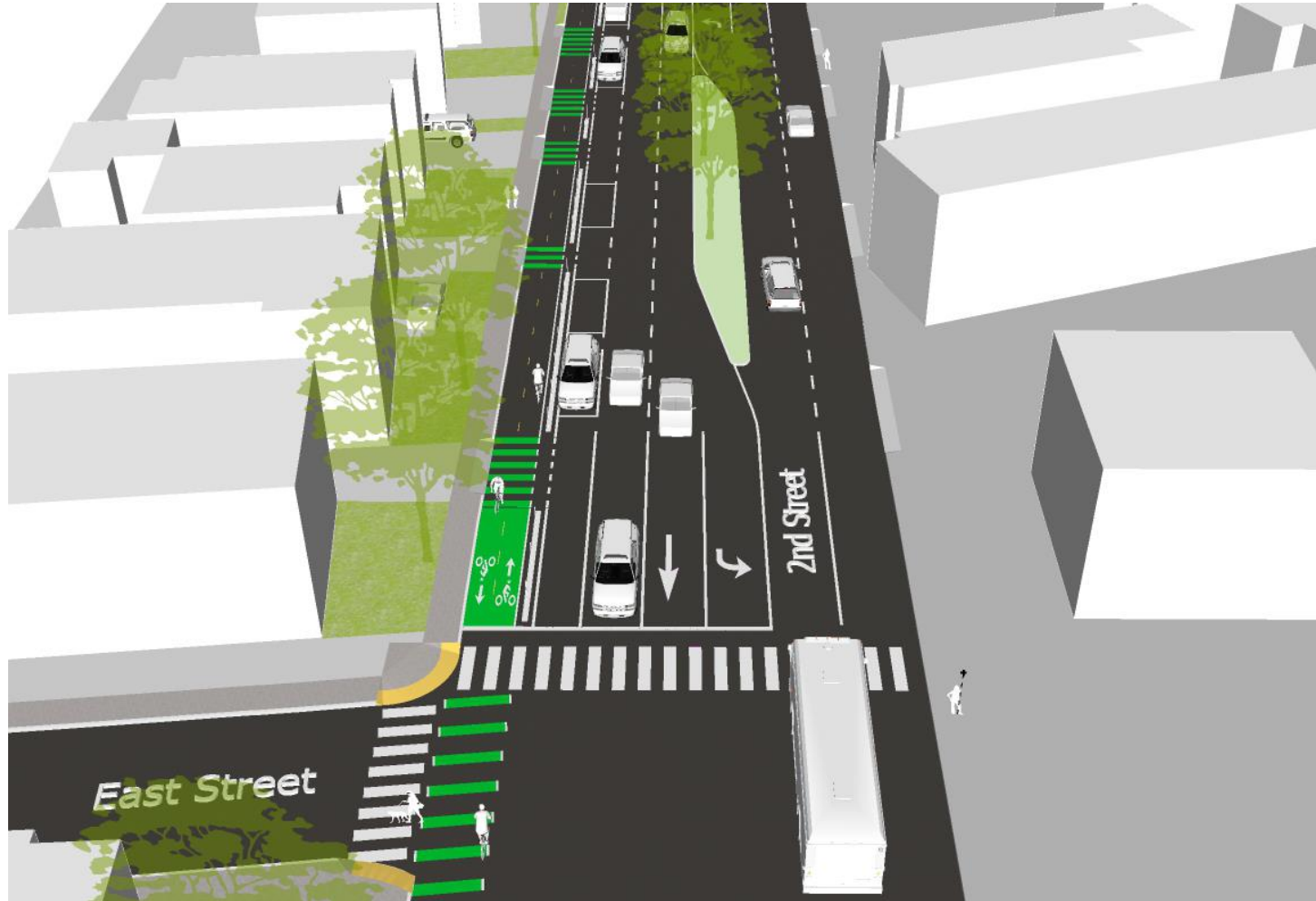
Second Street Bicycle Connection



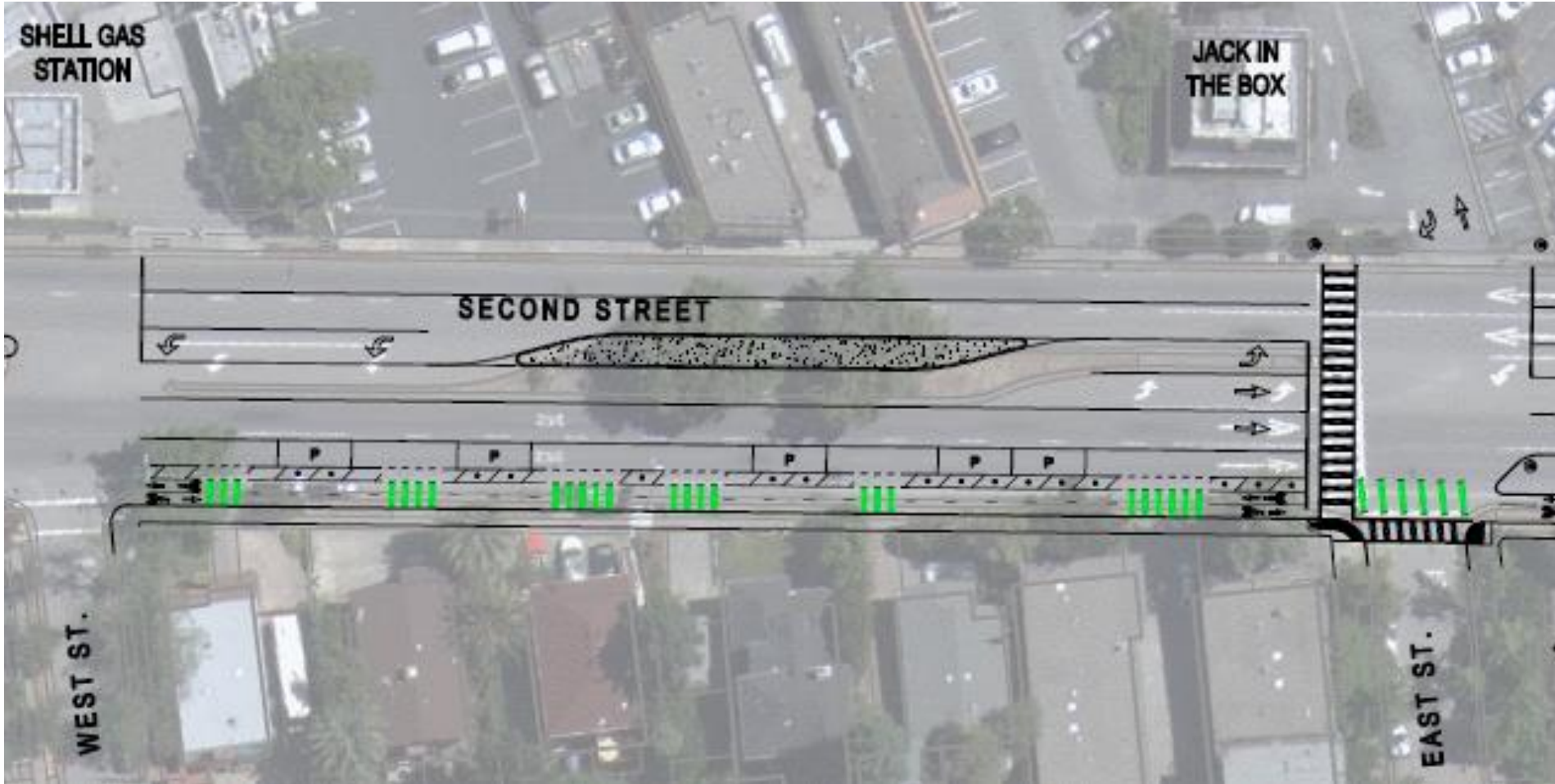
Second Street Bicycle Connection



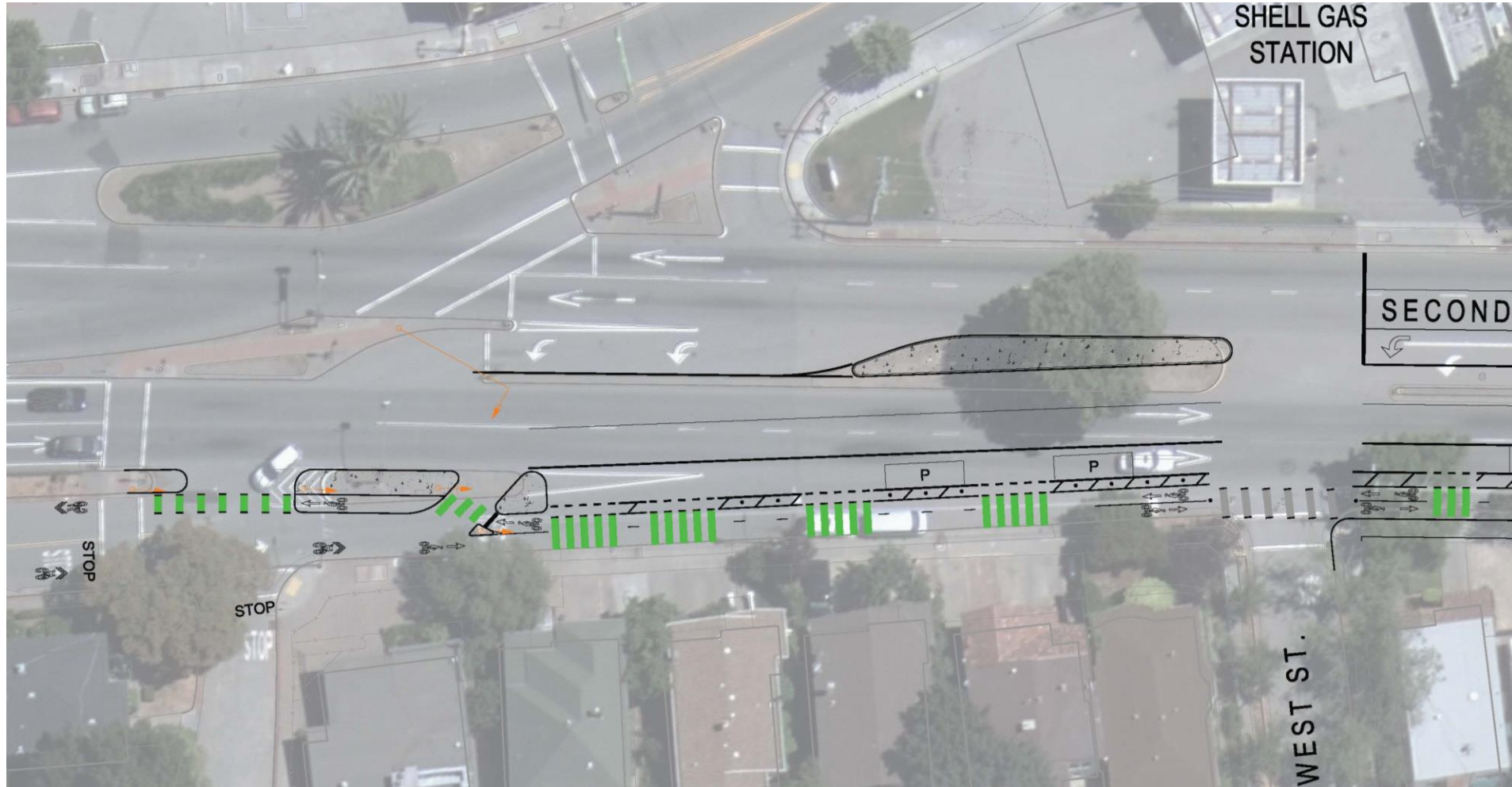
Second Street Bicycle Connection



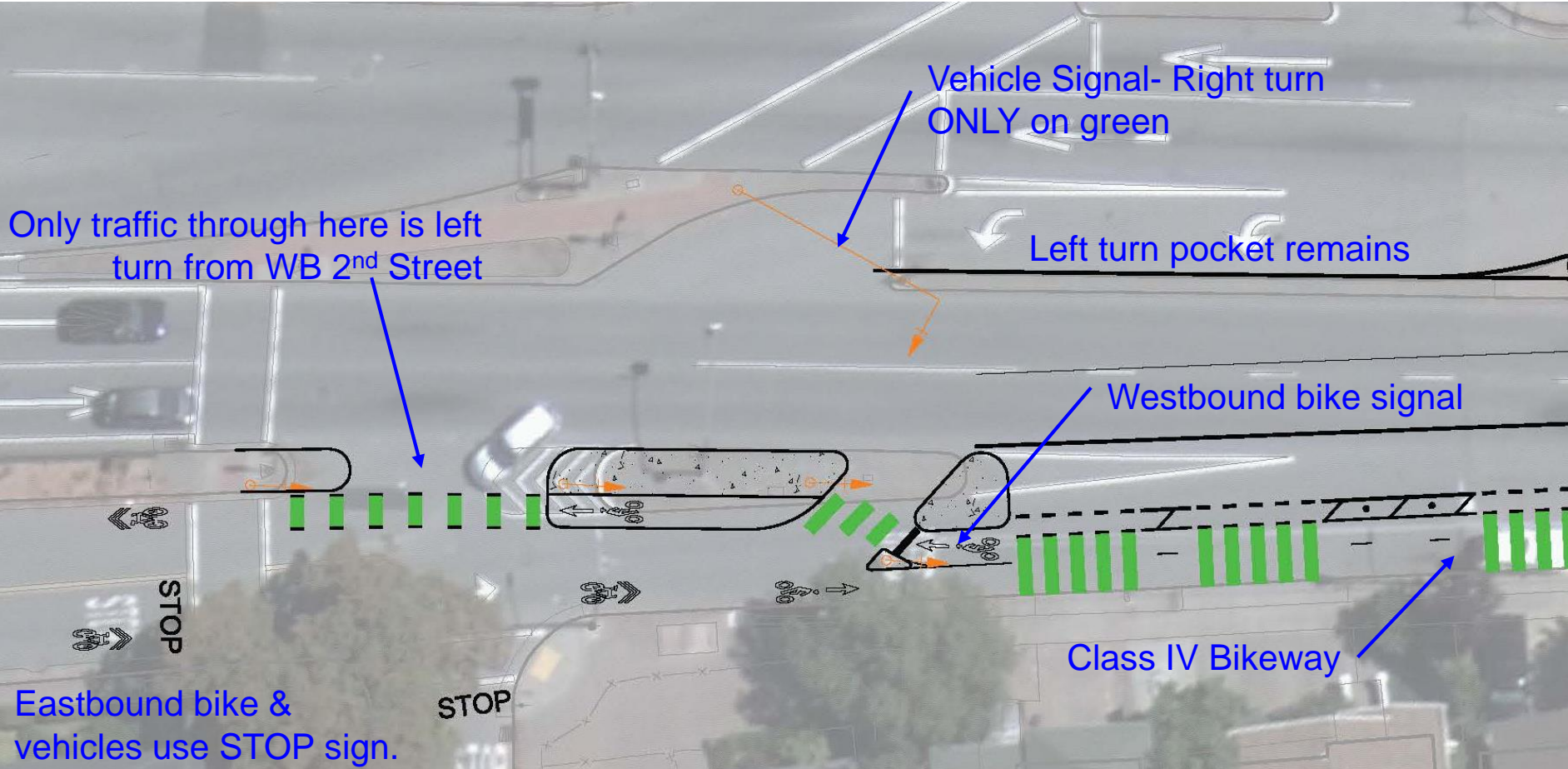
Second Street Bicycle Connection



2nd Street Interim Connection



2nd Street Interim Connection

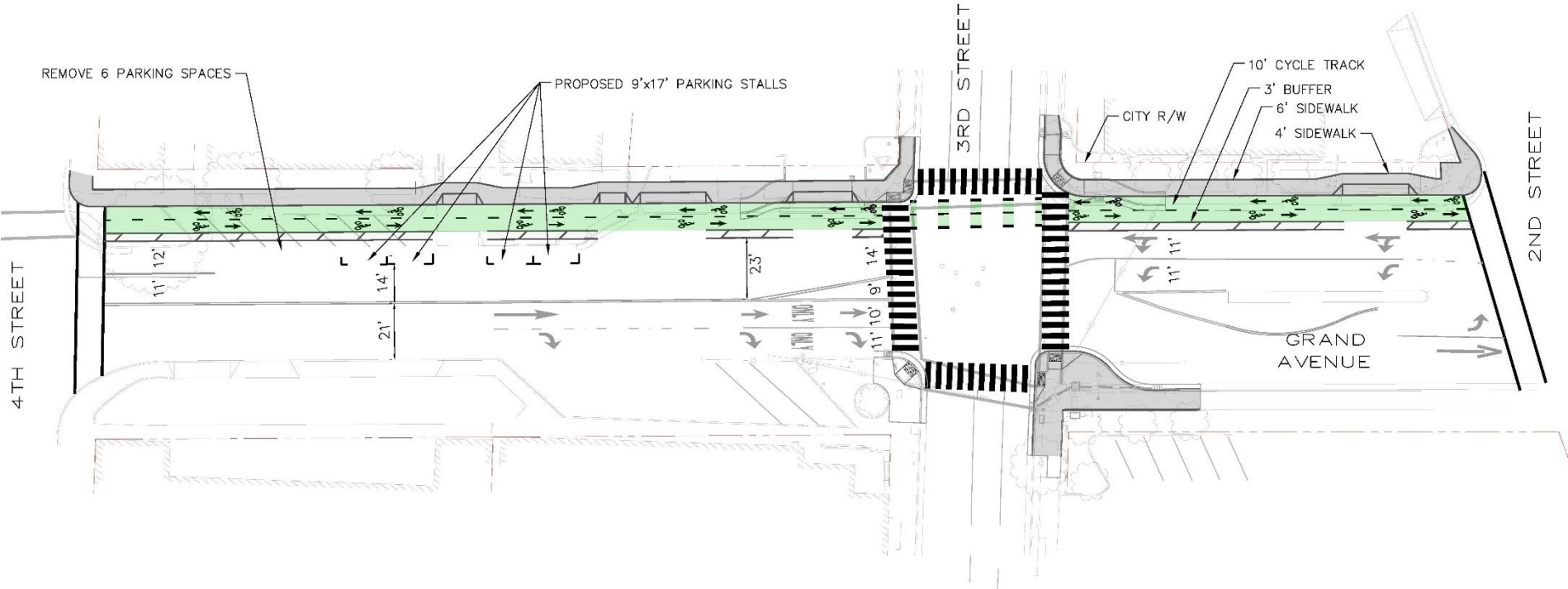


2nd Street questions:

1. Does this design adequately meet the needs of cyclists on this stretch of Second Street?
2. Are there safety concerns regarding this design? Is there anything additional that could be considered to make this design safer?
3. Does this design align with the San Rafael Bicycle and Pedestrian Master Plan?
4. Is this design accommodating of people of all ages and abilities?
5. Are there any other suggestions to improve this design?



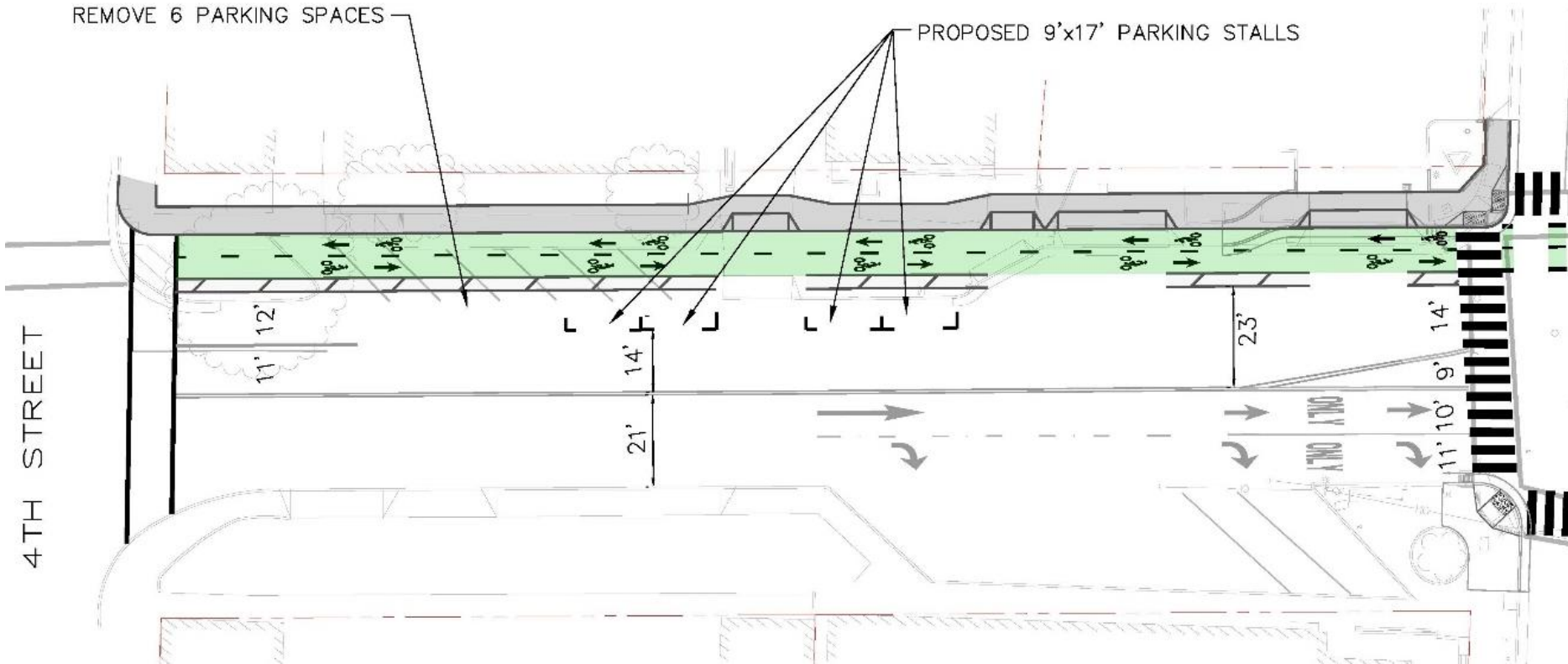
3rd & Grand Ave: Future Connection



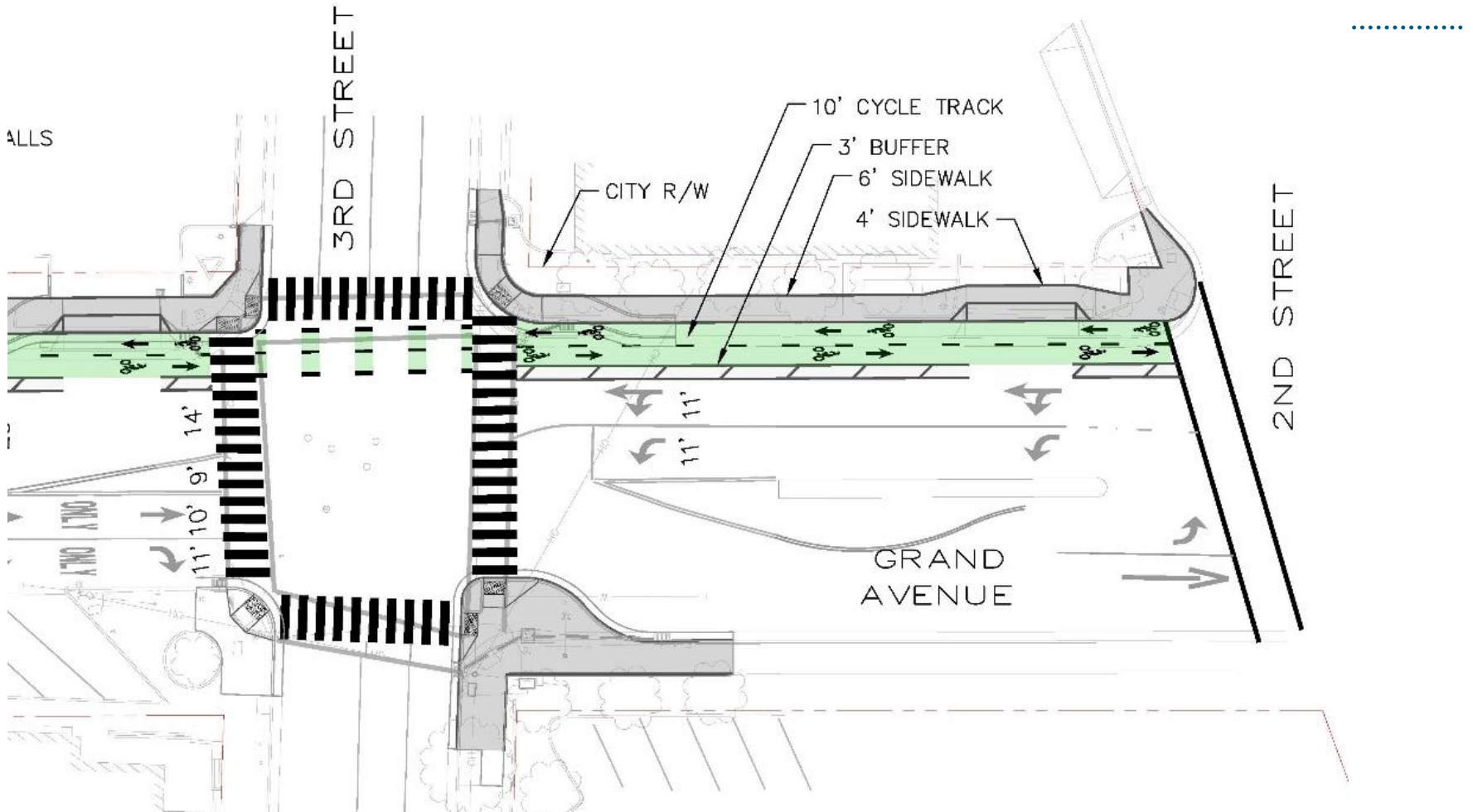
**NOT INCLUDED IN THIRD STREET IMPROVEMENTS
FOR ILLUSTRATION PURPOSES ONLY**



3rd & Grand Ave: Future Connection



3rd & Grand Ave: Future Connection



Public Works Project Updates

- Pedestrian and Bicycle Detection Downtown
- SRHS 3rd St Crosswalk
- Francisco East Sidewalk Widening
- Francisco Boulevard West MUP

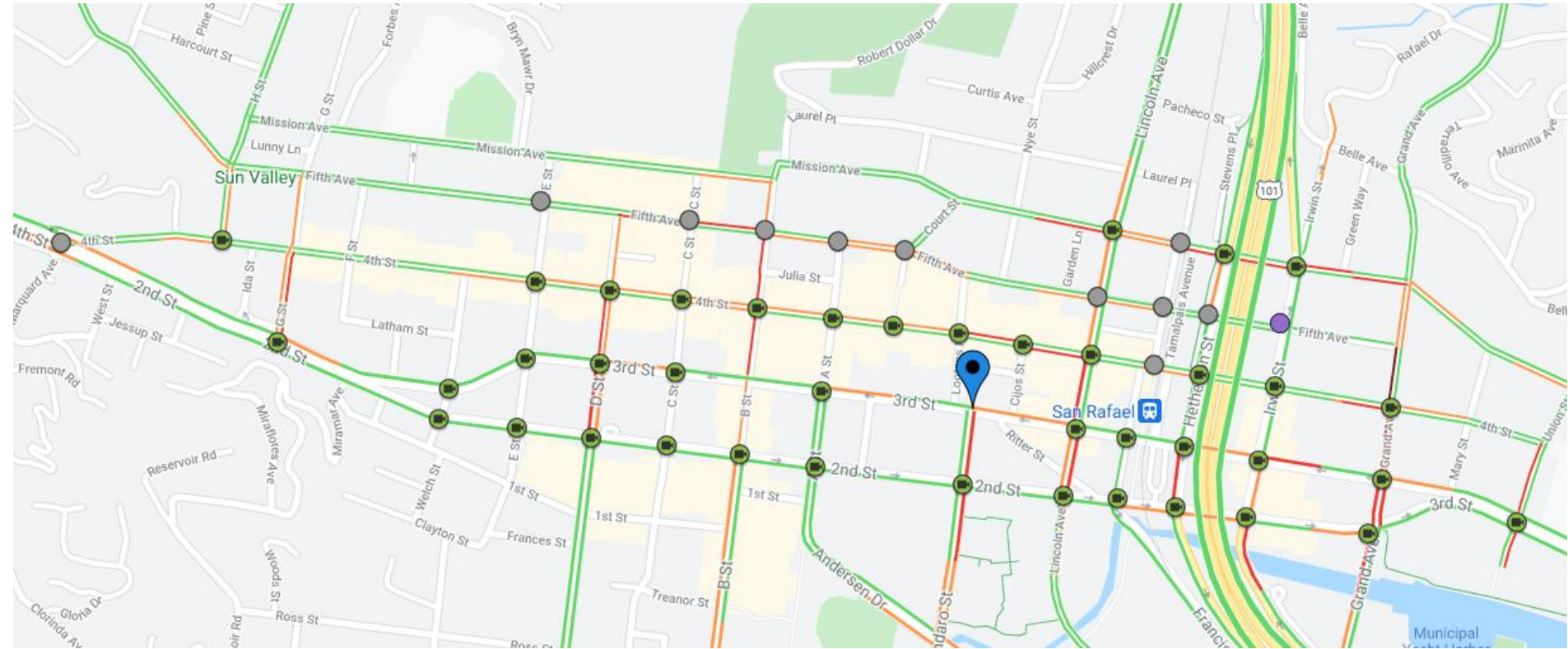


Pedestrian & Bicycle Detection

- Significant investment into downtown traffic signal infrastructure, with detection, controllers, and communication upgrades
- We are getting more data on all modes
- Eventually allowing us to optimize timing to bring efficiencies to the system



Pedestrian & Bicycle Detection



Pedestrian & Bicycle Detection



Pedestrian & Bicycle Detection



San Rafael High School Crosswalk


- Pedestrian Hybrid Beacon
- Pedestrians cross in two phases
- **Construction complete January 2021**



San Rafael High School Crosswalk



South side, looking towards Point San Pedro



Pouring concrete for signal pole foundation on north side

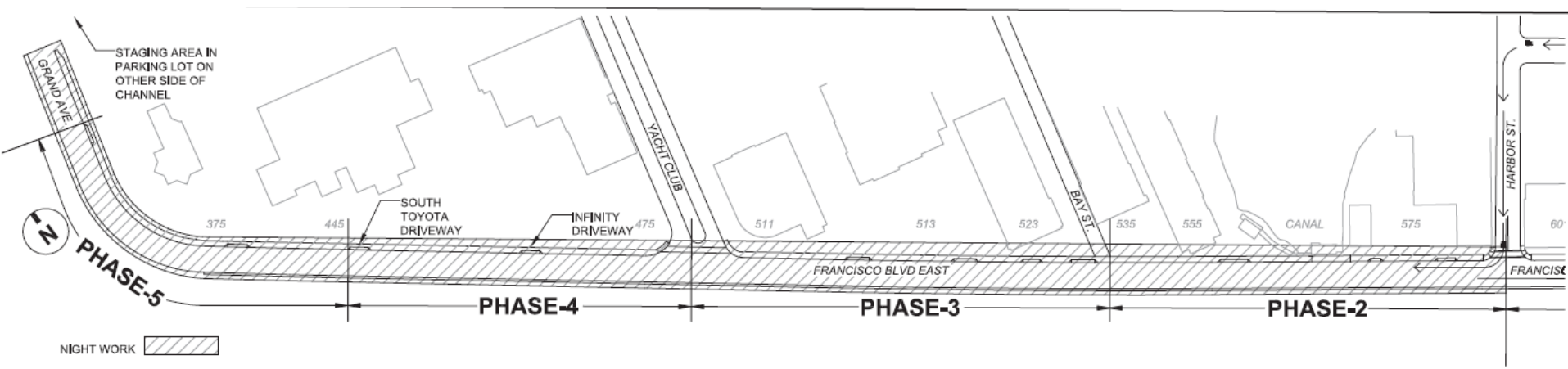


Francisco Blvd East Sidewalk Widening



Francisco Blvd East Sidewalk Widening

- Phase 1 Vivian to Harbor: 90% complete
- Phase 2 & 3 Bay to Yacht Club: Started Nov. 2020
- Construction through April 2021



Francisco Blvd East Sidewalk Widening

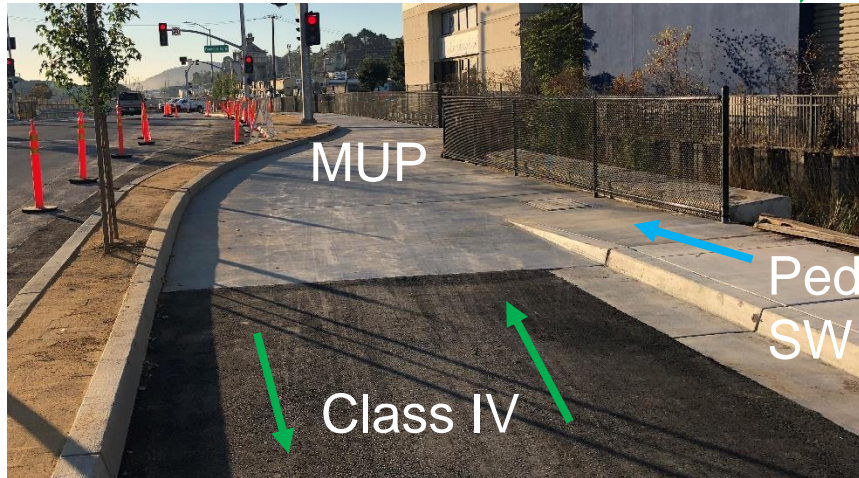


Francisco Blvd West MUP Phase 2



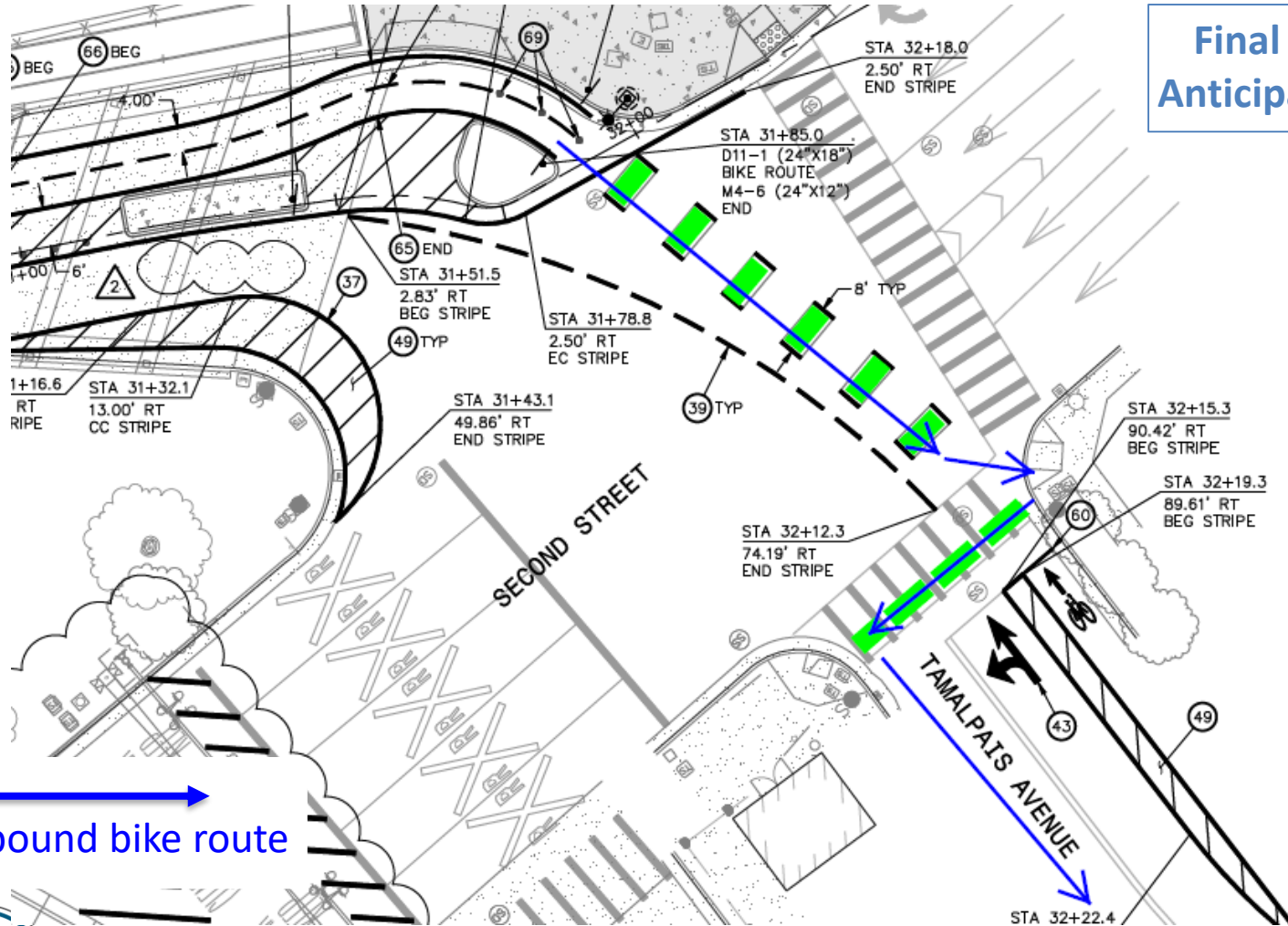
Class 1 MUP section: Rice Drive & Francisco Blvd West

2nd Street & Francisco Blvd West



Francisco Blvd West MUP Phase 2

Final Construction
Anticipated: Jan. 2020



Northbound bike route



SAN RAFAEL
THE CITY WITH A MISSION

Francisco Blvd West MUP Phase 2



← Rice Drive & Francisco Blvd West

2nd Street & Francisco Blvd West →





Questions and Comments

