

SOURCE: ESA, 2020; Base - Google Earth, 2020

NOTE: See Figure 2 for Section A, Figure 3 for Sections B, C, D.

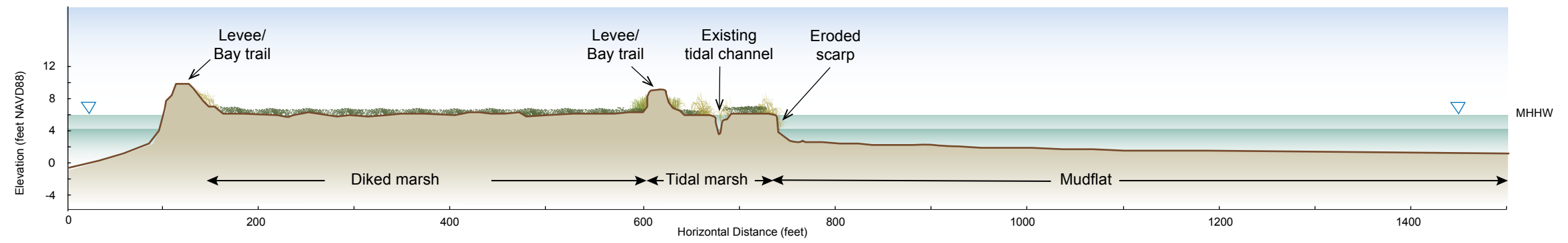
Tiscornia Marsh Habitat Restoration and Sea Level Rise Adaptation Project

Figure 1

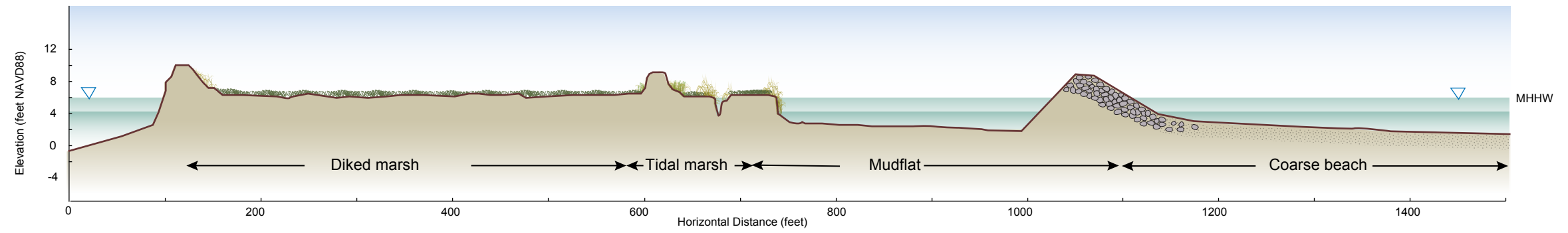
Preliminary Project Overview: Tiscornia Marsh Restoration and Sea-Level Rise Adaptation

SFO16xxxx\0100888.01 - Tiscornia Marsh Restoration and SLR Adaptation\05 Graphics-GIS-Modeling\Illustrator

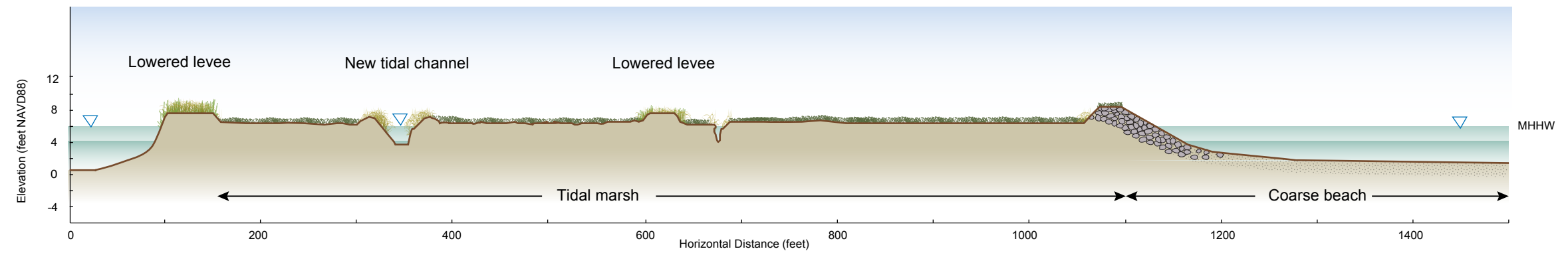
Existing Conditions



Interim Construction Conditions



Design Conditions



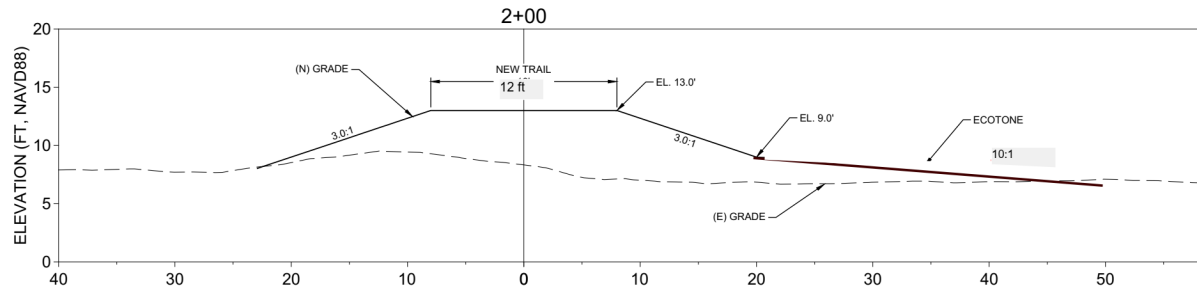
SOURCE: ESA, 2020

Tiscornia Marsh Habitat Restoration and Sea Level Rise Adaptation Project

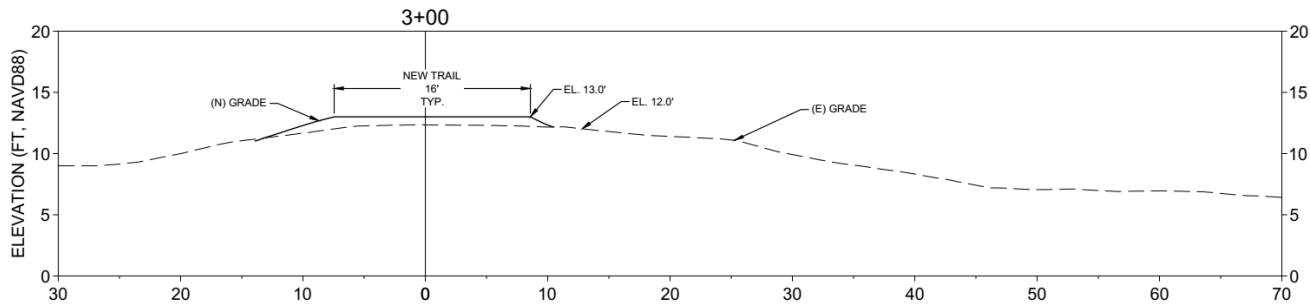


Figure 2
Section A – Preliminary Schematic Marsh Cross-section

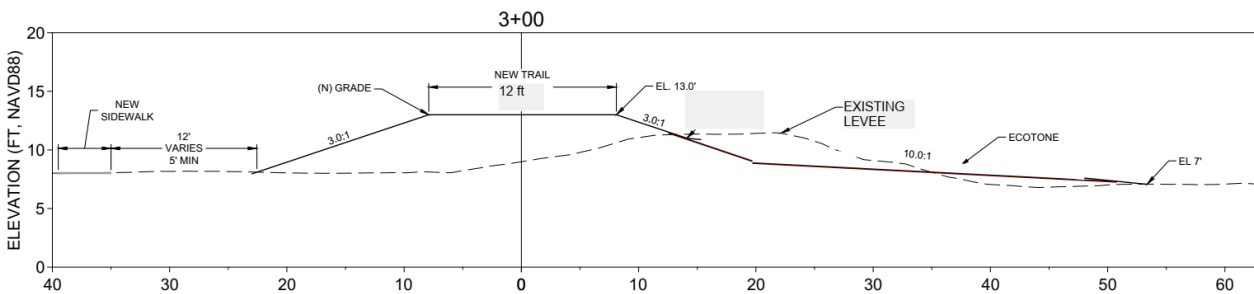
SFO16:xxxx\D1608888.01 - Tiscornia Marsh Restoration and SLR Adaptation\05 Graphics-GIS-Modeling\Illustrator



Section B - New Setback Levee on South Side of Diked Marsh



Section C - Raised Levee on West Side of Tiscornia Marsh



Section D - Raised Levee on South Side of Tiscornia Marsh

SOURCE: ESA, 2020

Tiscornia Marsh Habitat Restoration and Sea Level Rise Adaptation Project



Figure 3
Sections B, C, and D - Preliminary Levee Cross-sections