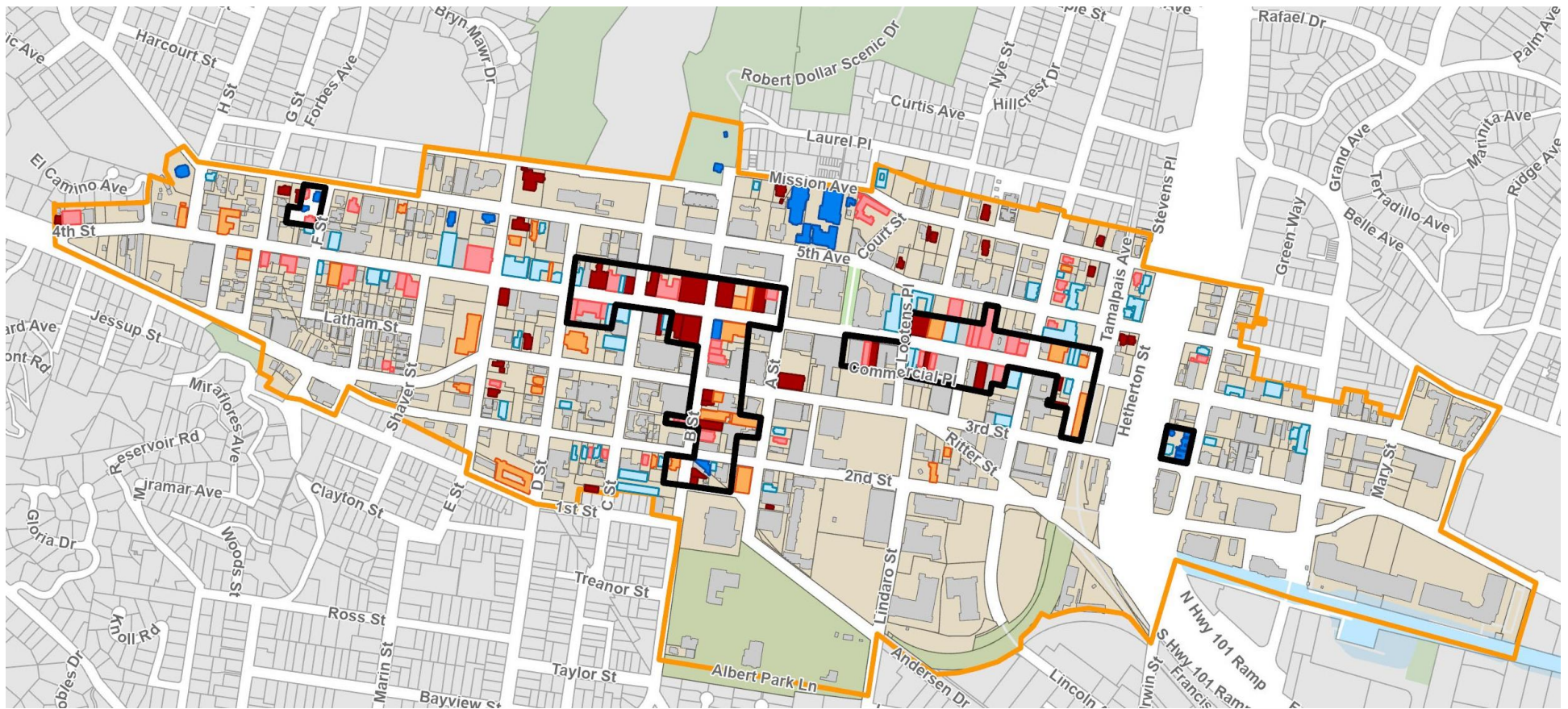


Downtown San Rafael

Historic Resources Survey Report

Maps of Surveyed Resources

May 2021



Full Plan Area Map

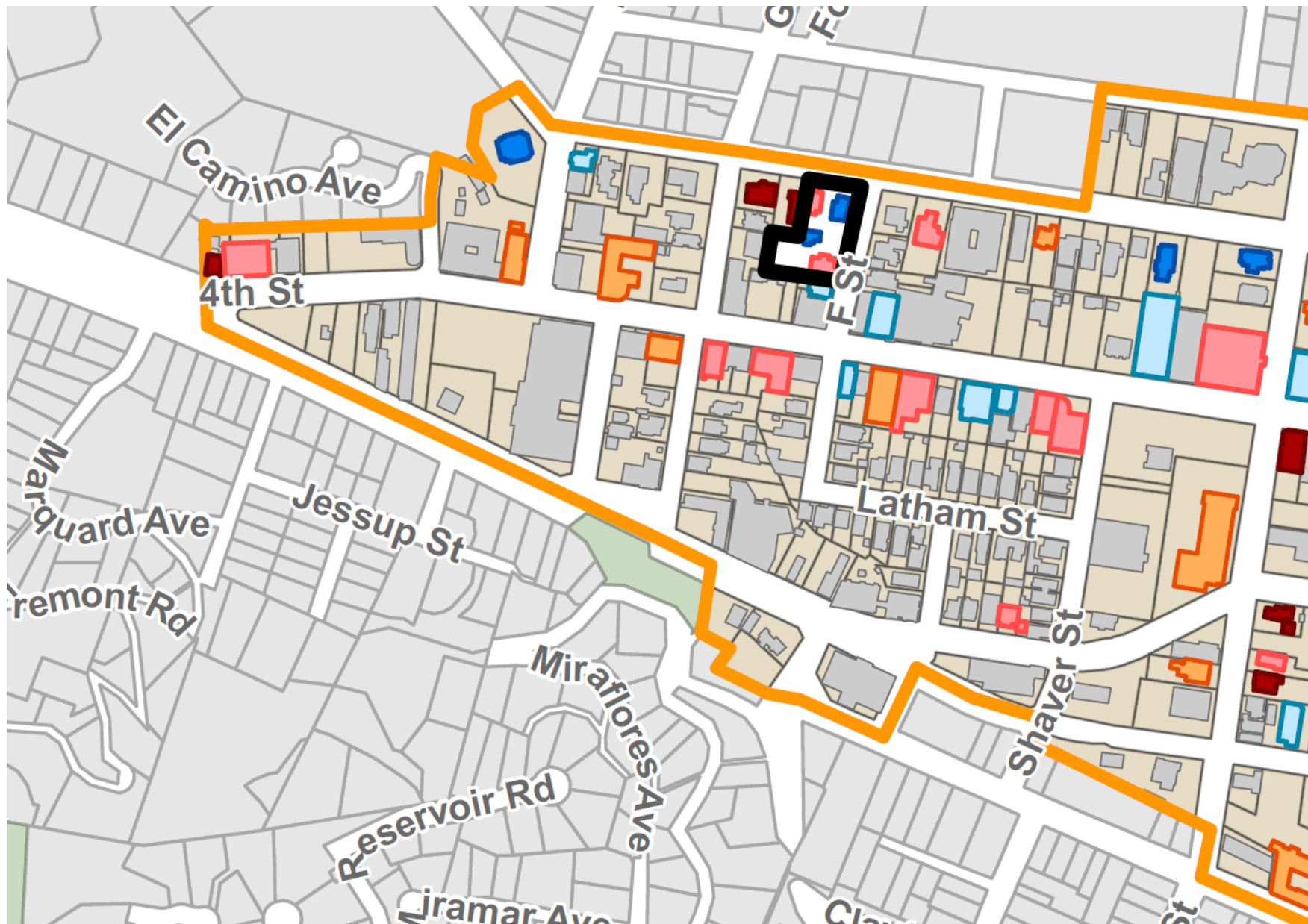
- Existing Landmark
- Existing District or Area Eligible as District

Field Survey Coding

- A (Potentially eligible as individual resource)
- B (Potentially eligible as contributing resource)
- C (Needs further study)
- D (Appears ineligible)

Note:

Not all parts of Downtown were surveyed. See Summary Report for further detail.



West End Village



Existing Landmark



Existing District or Area
Eligible as District



A (Potentially eligible as individual resource)



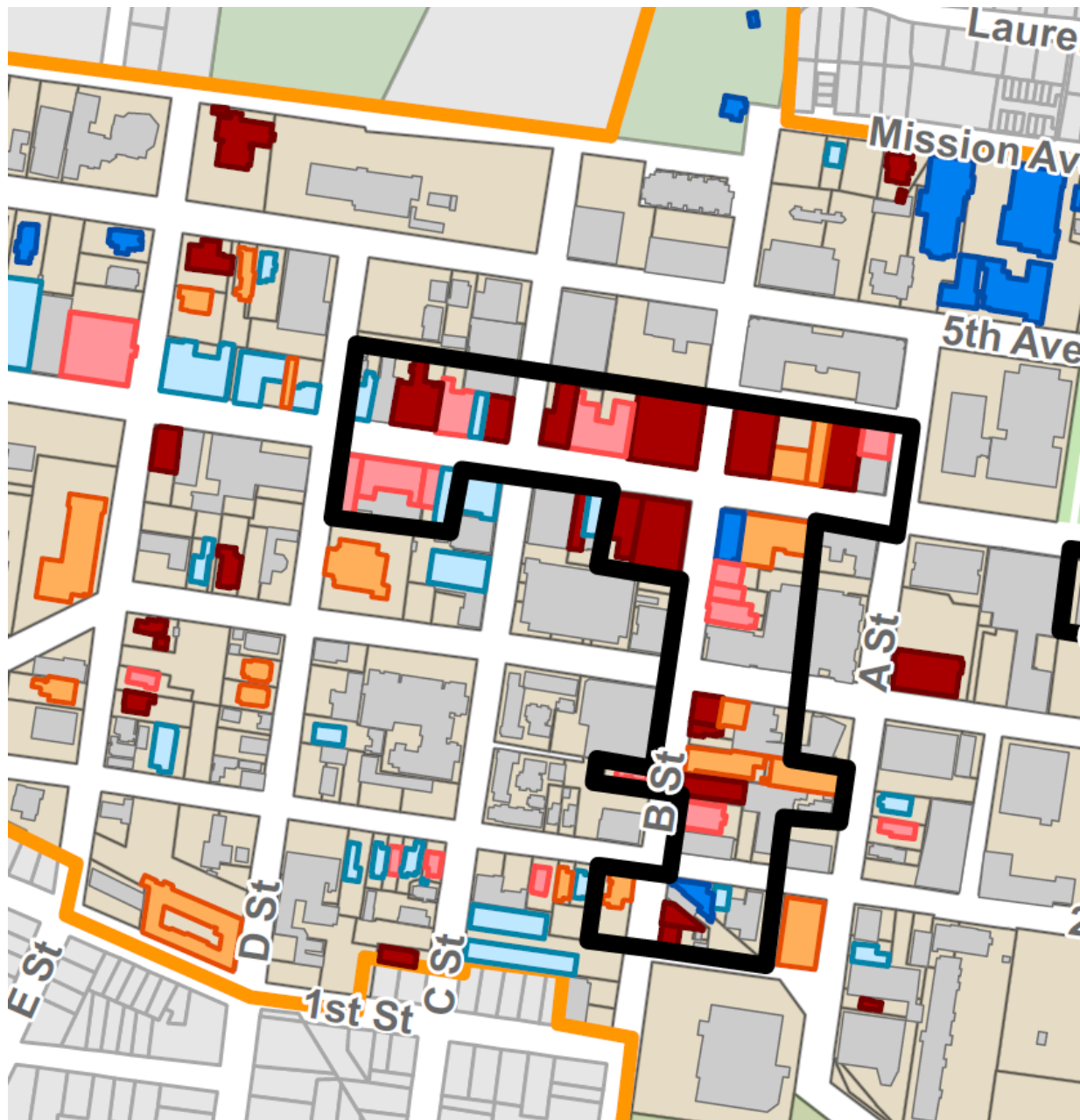
B (Potentially eligible as contributing resource)



C (Needs further study)



D (Appears ineligible)



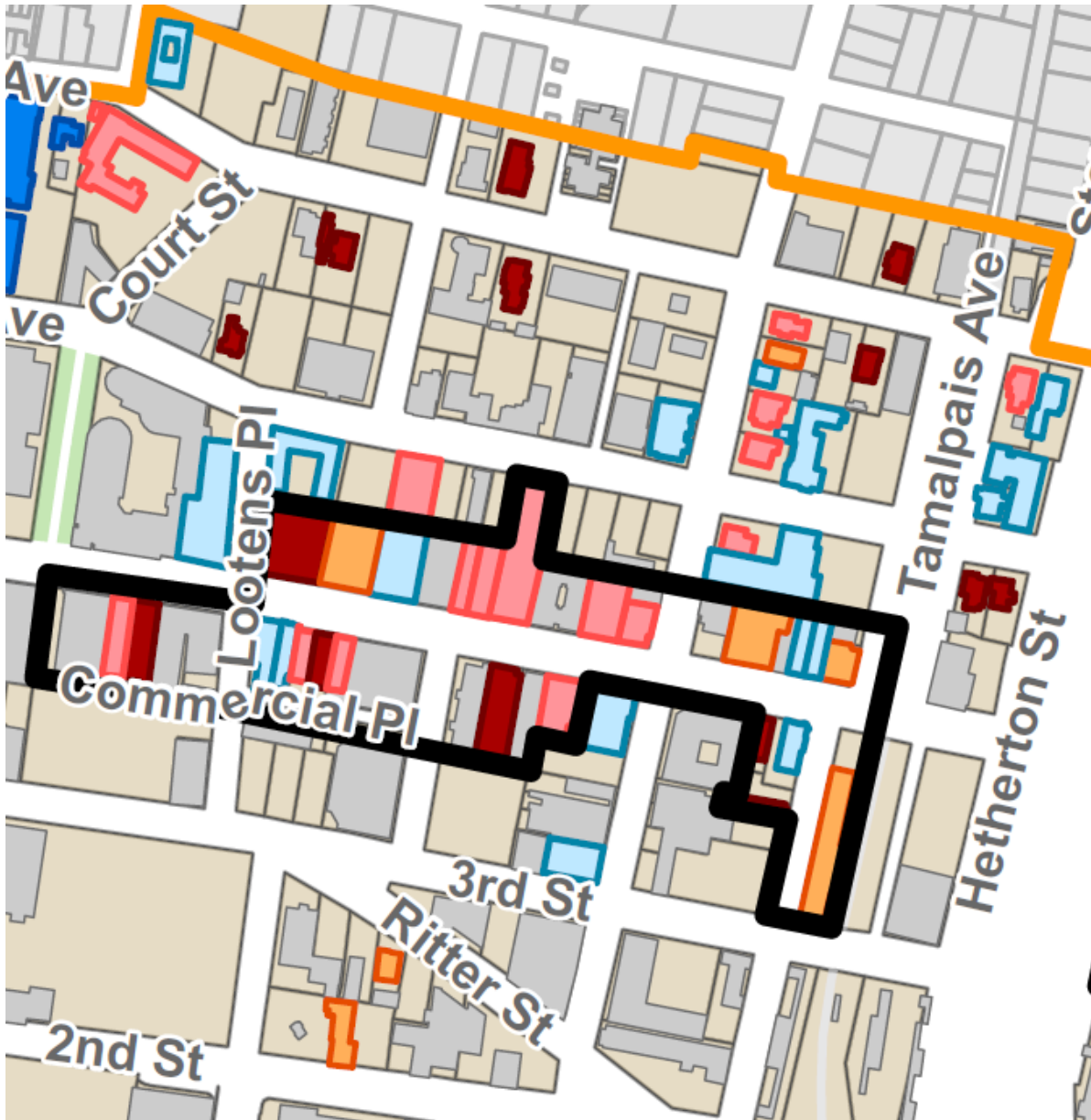
Downtown Core


- Existing Landmark
- Existing District or Area Eligible as District


Field Survey Coding

- A (Potentially eligible as individual resource)
- B (Potentially eligible as contributing resource)
- C (Needs further study)
- D (Appears ineligible)





Downtown Gateway

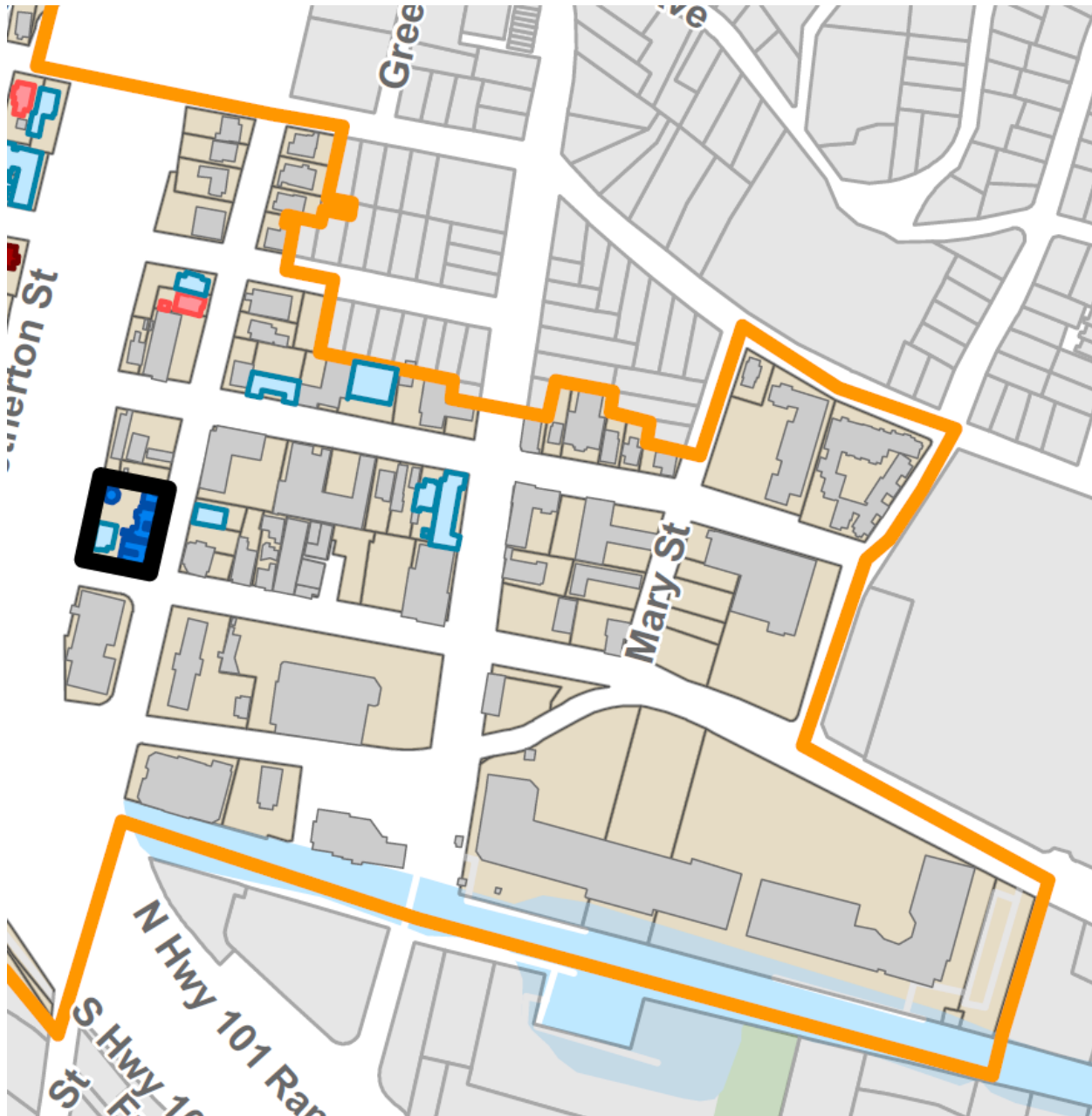


 Existing Landmark



 Existing District or Area Eligible as District

Field Survey Coding





-  A (Potentially eligible as individual resource)
-  B (Potentially eligible as contributing resource)
-  C (Needs further study)
-  D (Appears ineligible)



Montecito Commercial Area

-  Existing Landmark
-  Existing District or Area Eligible as District

Field Survey Coding

-  A (Potentially eligible as individual resource)
-  B (Potentially eligible as contributing resource)
-  C (Needs further study)
-  D (Appears ineligible)