

## PHASE 1 ENVIRONMENTAL SITE ASSESSMENT

*Subject Property:*

**519 4<sup>th</sup> Street  
San Rafael, California 94901  
Marin County APN: 014-123-06**

*Prepared for:*

**Chris A. Hess  
City of San Rafael  
Assistant Director  
Community Development  
Housing and Homelessness Programs  
1400 5th Avenue, 3rd floor  
San Rafael, CA 94901**

*Prepared by:*


**The ECA Group  
505 San Marin Drive, Suite A200  
Novato, California 94945  
Phone: (707) 792-9500**

**ECA Project No. 1042.23**



---

**Belinda Blackie, P.E. #C56448**



---

**Gretchen Wambach  
Staff Geologist**

**August 23, 2023**

TABLE OF CONTENTS

1.0	EXECUTIVE SUMMARY .....	1
1.1	Subject Property Description and Current Use .....	1
1.2	Standard and Additional Environmental Records Search.....	2
	Subject Property .....	2
	Offsite Facilities.....	2
1.3	General Subject Property Setting .....	3
1.4	Historical Use of Subject Property .....	3
1.5	Conclusions.....	4
	Recognized Environmental Conditions.....	4
	Historical Recognized Environmental Conditions .....	4
	Controlled Recognized Environmental Conditions.....	4
	Vapor Encroachment Concerns .....	4
	<i>De Minimis</i> Conditions .....	5
2.0	INTRODUCTION.....	5
2.1	Purpose.....	5
2.2	Scope of Services .....	6
2.3	Significant Assumptions .....	6
2.4	Limitations and Exceptions.....	7
2.5	User Reliance.....	7
2.6	Involved Parties.....	7
2.7	Significant Data Gaps.....	7
3.0	SUBJECT PROPERTY DESCRIPTION .....	7
3.1	Subject Property Location and Legal Description .....	8
3.2	Subject Property and Vicinity General Characteristics .....	8
3.3	Current Use of the Subject Property .....	8
3.4	Current Use of the Adjoining Properties.....	8
4.0	USER-PROVIDED INFORMATION.....	8
4.1	Title Records, Environmental Liens and Activity and Use Limitations, .....	9
4.2	Valuation Reduction for Environmental Issues.....	9
4.3	Assessment of Specialized Knowledge and Commonly Known or Reasonable Ascertainable Information .....	9
4.4	Reason for Performing Phase I .....	10
5.0	RECORDS REVIEW .....	10

---

5.1	Standard Environmental Records .....	10
5.2	Additional Environmental Record Sources.....	13
5.3	Physical Setting.....	16
5.3.1	Geologic and Regional Physiographic Conditions.....	16
5.3.2	Soil Conditions.....	16
5.3.3	Groundwater Conditions .....	17
5.3.4	Flood Zone .....	17
5.3.5	Oil and Gas Wells .....	17
5.3.6	Radon.....	17
5.4	Results of Subject Property History and Land-Use Review.....	17
5.4.1	Sanborn Fire Insurance Maps.....	17
5.4.2	City Directories .....	18
5.4.3	Historical USGS Topographic Maps.....	20
5.4.4	Aerial Photographs .....	20
5.4.5	Building Permits and Assessor’s Records.....	21
5.4.6	Personal Interviews .....	21
5.4.7	Synopsis of Previous and Current Environmental Investigations.....	22
5.4.8	Subject Property and Vicinity Land Use History .....	22
6.0	SUBJECT PROPERTY AND VICINITY RECONNAISSANCE .....	22
6.1	Methodology and Limiting Conditions .....	22
6.2	Subject Property Location.....	22
6.3	General Subject Property and Vicinity Setting .....	23
6.4	Current Uses and Physical Description of Subject Property.....	23
6.4.1	USTs .....	23
6.4.2	ASTs.....	23
6.4.3	Hazardous Materials & Hazardous Waste Storage/Use/Generation.....	23
6.4.4	Unidentified Substance Containers .....	23
6.4.5	Building and/or Industrial Equipment.....	23
6.4.6	Oil or PCB-Containing Equipment.....	23
6.4.7	Stained, Depressed or Corroded Soil and/or Pavement.....	24
6.4.8	Stressed Vegetation .....	24
6.4.9	Agricultural Cultivation .....	24
6.4.10	Basements.....	24

6.4.11	Drains and Sumps .....	24
6.4.12	Standing Surface Water, Pits, Ponds or Lagoons.....	24
6.4.13	Roads .....	24
6.4.14	Sewage Disposal/Septic Systems.....	24
6.4.15	Wastewater Treatment Systems/Discharge .....	24
6.4.16	Water Supply .....	24
6.4.17	Wells.....	24
6.4.18	Utilities/Heating & Cooling.....	24
6.4.19	Solid Waste.....	25
6.4.20	Soil/Material Stockpiles or Undocumented Fill .....	25
6.4.21	Odors.....	25
6.4.22	Summary.....	25
6.5	Current Use of the Adjoining Properties.....	27
7.0	INTERVIEWS.....	27
7.1	Interview with User .....	27
7.3	Interviews with Local Government Officials .....	27
7.4	Interviews with Others .....	27
8.0	FINDINGS.....	27
	<u>Subject Property Description and Current Use</u> .....	27
	<u>Standard and Additional Environmental Records Search</u> .....	28
	<i>Subject Property</i> .....	28
	<i>Offsite Facilities</i> .....	28
	<u>General Subject Property Setting</u> .....	28
	<u>Historical Use of Subject Property</u> .....	29
9.0	CONCLUSIONS .....	29
10.0	OPINION.....	30
11.0	ADDITIONAL SERVICES.....	30
12.0	ENVIRONMENTAL PROFESSIONAL STATEMENT AND ECA RESUMES.....	30
13.0	REFERENCES.....	30

**APPENDICES:**

- Appendix A – Figures
  - Site Location Map
  - Site Map
  - EDR Overview Map
  - EDR Detail Map

EDR SSURGO Soil Map  
EDR Physical Setting Source Map  
Appendix B – Site Photographs  
Appendix C – EDR Radius Map Report  
Appendix D – Certified Sanborn Map Report  
Appendix E – EDR City Directory Abstract Report  
Appendix F – EDR Historical Topographic Map Report  
Appendix G – EDR Aerial Photo Decade Package  
Appendix H – ECA Resumes

## 1.0 EXECUTIVE SUMMARY

The following is the Executive Summary for a Phase I Environmental Site Assessment (ESA) report on the property located at 519 4<sup>th</sup> Street, on Marin County Assessor's Parcel Number (APN) 014-123-06, in San Rafael, California. This ESA was performed by The ECA Group (ECA) at the request of Chris Hess, Assistant Director of Community Development – Housing and Homelessness Program for the City of San Rafael, to identify Recognized Environmental Conditions (RECs) in connection with the property described above. Hereafter in this report, the property described above will be referred to as the subject property. Figures with various views of the subject property and vicinity, including approximate parcel boundaries, are presented in Appendix A.

The purpose of this report is to provide information regarding RECs on the subject property. In general, this ESA follows the guidelines established by the American Society for Testing and Materials (ASTM) *Standard Practice for Environmental Site Assessments: Phase I Environmental Site Assessment Process* (E1527-21). This ESA is intended to permit a user to satisfy one of the requirements to qualify for the innocent landowner, contiguous property owner, or bona fide prospective purchaser protection as described in the Comprehensive Environmental Response, Compensation and Liability Act (CERCLA) and the California Health and Safety Code; that is the “all appropriate inquiry into the previous ownership and uses of the property consistent with good commercial or customary practice as defined at 42 U.S.C. 9601(35)(B)”.

The Scope of Services for this ESA consisted of five tasks.

- Task 1: Review of reasonably ascertainable historical information sources
- Task 2: Research and review of reasonably ascertainable regulatory information
- Task 3: Site reconnaissance of subject and nearby properties
- Task 4: Interviews of User and, as appropriate, other persons with knowledge of subject and surrounding properties
- Task 5: Preparation of this ESA report

### 1.1 Subject Property Description and Current Use

The subject property is located on a rectangular parcel addressed as 519 4<sup>th</sup> Street, Marin County APN 014-123-06, in San Rafael, California. The subject property parcel comprises 0.304 acre (13,278 square feet) on the south side of 4<sup>th</sup> Street, between Irwin Street to the west and Grand Avenue to the east, in the Forrest Park subdivision. The subject property, owned by the City of San Rafael, is developed with an L-shaped commercial building and parking lot occupied by the City of San Rafael for police and fire department storage.

Subject property perimeters are defined by mixed-use commercial buildings to the south and west, a residential property to the east and Marin Shakespeare Company to the north. The subject property is located as shown on the Site Location Map, Figure 1 (Appendix A); general subject property features are as shown on the Site Map, Figure 2 (Appendix A). Photographs depicting current subject property conditions and land use in the vicinity are presented in Appendix B.

## 1.2 Standard and Additional Environmental Records Search

### Subject Property

Multiple listings for the subject property were identified on the regulatory databases searched by Environmental Data Resources, Inc. (EDR). Listings were for the former underground storage tanks (USTs) and related closed leaking UST (LUST) case at the San Rafael Police Department/Former County Garage facility. In 1989, one 1,000-gallon gasoline UST was removed from beneath the 4<sup>th</sup> Street sidewalk adjoining north of the subject property. At the same time, one 350-gallon waste oil UST was removed from a location adjacent to the northwestern corner of the garage structure, on the southwest portion of the subject property. Soil and groundwater quality characterization/monitoring for the subject property LUST case was conducted at the subject property from 1989 through 2009. Groundwater quality monitoring continues on the subject property, related to the up-gradient adjacent Marin Cleaners release discussed below.

Groundwater at the subject property remained impacted by petroleum hydrocarbon release-related contaminants exceeding State Water Resources Control Board (SWRCB) Environmental Screening Levels (ESLs) through the final sampling event in 2009; residual contaminant concentrations in soil did not exceed ESLs. Chlorinated volatile organic compounds (VOCs) also remained at concentrations exceeding SWRCB ESLs in subject property groundwater through the most recent Marin Cleaners sampling event in 2019. Based on the use of the subject property at the time, combined with the accumulated soil and groundwater quality data, the RWQCB granted regulatory case closure with no further action (NFA) required for the LUST case on January 28, 2010. The up-gradient Marin Cleaners solvent release case remains open.

A detailed discussion of databases searched by EDR and additional subject property LUST case information obtained through the Regional Water Quality Control Board (GeoTracker) database is presented in Section 5.0.

The Marin County Waste Management District (MCWMD), the Certified Unified Program Agency (CUPA) for San Rafael, reported no records of current hazardous materials or hazardous waste, USTs or improper disposal of hazardous materials and/or wastes at the subject property.

### Offsite Facilities

The EDR report identified multiple vicinity facilities within the ASTM Standard E1527-21 search radii of the subject property. Additional research for one identified facility of concern was conducted through the GeoTracker online database.

Marin Cleaners, formerly in operation adjacent northwest and up-gradient of the subject property at 520 4<sup>th</sup> Street, was included on several regulatory agency databases for a release of tetrachloroethylene (dry cleaning solvent/PCE) and the presence of PCE and breakdown products trichloroethylene (TCE), dichloroethylene (DCE) and vinyl chloride in soil and groundwater. The release has a regulatory status of Open-Verification Monitoring as of 1/1/2021. The VOC plume has migrated down-gradient and extends onto the subject property.

Based on the distance, direction and/or database on which the remaining listed vicinity facilities were included, or the regulatory status and other available data, no other listed facilities appear likely of significant concern to the subject property.

A detailed discussion of regulatory agency files requested/reviewed and offsite facilities identified on the databases searched by EDR as well as on the GeoTracker database is presented in Section 5.0.

### **1.3 General Subject Property Setting**

The subject property is situated on the south side of 4th Street, between Irwin Street to the west and Grand Avenue to the east, in the Forrest Park subdivision of San Rafael in Marin County, California. Commercial properties border the subject property to the north, south and west and one residential property borders the subject property to the east. General characteristics of properties in the subject property vicinity are commercial.

Located approximately 1/10 mile north of San Rafael Creek, west of its terminus at San Rafael Bay, the subject property is generally level at an elevation of approximately 10 feet above mean sea level (msl). Topography in the immediate site vicinity demonstrates minimal sloping, with an overall descending slope towards the south. Based on hydrological data from past investigations on the subject property, groundwater occurrence is shallow, ranging from less than a foot to 7 feet beneath ground surface (bgs). Groundwater flow direction in the subject property vicinity ranges from southwest to south to southeast. Flow on the subject property has varied, but predominantly has flowed from south-southwest to south-southeast. Groundwater flow north of the subject property appears predominantly towards the southeast. According to the FEMA Flood Zone Map, the subject property is within flood zone AE (el 10), a Special Flood Hazard Area with a base flood elevation (BFE) of 10 feet.

### **1.4 Historical Use of Subject Property**

Based on ECA's review of the available historical information sources and regulatory agency records, the subject property was undeveloped from as early as the 1890s through at least the mid-1940s. The existing building was constructed on the subject property between 1946 and 1950. Originally occupied as an auto sales and service facility, the northeastern portion was occupied by offices and the southern portion occupied as a County of Marin vehicle service garage from at least 1957 through the early-1980s. The San Rafael Redevelopment Agency acquired the subject property in 1983, and use as a vehicle service garage reportedly continued through at least 2008. A temporary fire station was present at the subject property in 2016.

In 1988, one 1,000-gallon gasoline UST was removed from beneath the 4<sup>th</sup> Street sidewalk adjoining north of the subject property. At the same time, one 350-gallon waste oil UST was removed from a location adjacent to the northwestern corner of the garage structure, on the southwest portion of the subject property. Three subgrade hydraulic lifts also were present within the vehicle repair area. A LUST case related to release(s) from the USTs was opened in 1989 and, following subsurface characterization and monitoring, granted case closure with NFA required for the existing commercial occupancy in 2010.

Hazardous materials/waste storage at the subject property, identified through historical review, included gasoline and waste oil previously stored in USTs. Although not specifically documented, use, storage and generation of other smaller quantities of vehicle maintenance-related materials also is anticipated to have occurred during occupancy of the facility as a service garage. There is no documentation of reportable hazardous materials/waste storage at the subject property since cessation of vehicle repair operations.

Adjoining properties were largely residential from as early as the early 1900s, with a ballpark adjoining west circa 1907. An increase originally in residential development began between the 1920s and 1950s, with commercial development increasing beginning in the late-1950s. Marin Cleaners, adjacent northwest, was present as early as 1957.



Detailed information regarding past uses of the subject and adjoining properties is presented in Section 5.4.

### **1.5 Conclusions**

ECA has performed this ESA in conformance with the scope and limitations of ASTM Standard Practice E1527-21, of the property addressed as 519 4<sup>th</sup> Street, located in San Rafael, California. Any exceptions to, or deletions from, this practice are described in Section 2.0 of this report. This report is governed by the Limitations set forth in Sections 2.4 and 2.5 of this report. This Executive Summary is not to be used without the accompaniment of the entire report.

This ESA has revealed the following Recognized Environmental Condition (REC), Controlled REC (CREC), *de minimis* condition and non-scope items in connection with the subject property; no Historical RECs (HRECs) or significant data gaps were identified.

#### **Recognized Environmental Conditions**

Recognized Environmental Conditions (RECs) are defined by ASTM Standard Practice E1527-21 as the presence or likely presence of any hazardous substances or petroleum products in, on, or at a property: (1) due to a release to the environment; (2) under conditions indicative of a release to the environment; or (3) under conditions that pose a material threat of a future release to the environment.

In the course of performing this ESA, ECA has identified one REC for the subject property.

- Groundwater impact by VOCs at the subject property, attributable to the adjoining, up-gradient Marin Cleaners release.

#### **Historical Recognized Environmental Conditions**

In the course of performing this ESA, ECA did not identify any HRECs associated with the subject property.

#### **Controlled Recognized Environmental Conditions**

In the course of performing this ESA, ECA has identified one CREC for the subject property.

- The closed LUST case with remaining petroleum hydrocarbon impact to groundwater above ESLs, and the NFA status applicable only to the existing low-occupancy commercial land use.

#### **Vapor Encroachment Concerns**

ECA conducted an evaluation for VECs using methodology established in ASTM Standard of Practice E2600-22. The subject property, adjoining properties and properties located up-gradient from the subject property, with respect to anticipated groundwater flow direction, were evaluated for the potential to create a VEC at the subject property. Using data included in the EDR electronic database search report and historical use information, the subject property and vicinity properties with reported releases/contamination were evaluated based on the type of chemical released and the distance from the reported release location to the subject property. If a petroleum hydrocarbon plume was reported within 1/10 mile of the subject property or a volatile organic hydrocarbon (non-petroleum hydrocarbon) plume was reported within 1/3 mile of the subject property in a hydraulically up-gradient direction, it was presumed a VEC could exist at the subject property and additional screening may be warranted. Criteria regarding the distance and direction of a potential release facility from the subject property may be modified based on professional judgment. Recommendation for additional screening is based on criteria, including subject property

use/proposed use, type of subject property structure, physical setting, depth to groundwater, soil type and presence of natural and/or man-made conduits.

Based on ECA's evaluation of potential VECs using methodology established in the ASTM Standard of Practice, including groundwater quality data available through the GeoTracker database, a VEC appears possible at the subject property. Groundwater quality data from the LUST case and up-gradient Marin Cleaners release indicated that contaminants remaining in groundwater beneath the subject property likely exceed ESLs for evaluation of potential vapor intrusion concerns on commercial and residential properties.

### **De Minimis Conditions**

*De minimis* conditions generally do not present a material risk of harm to human health or the environment and generally would not be the subject of an enforcement action if brought to the attention of appropriate governmental agencies. Conditions determined to be *de minimis* are not RECs per ATSM E1527-21.

ECA identified the following *de minimis* condition at the subject property.

- Remaining hydraulic lifts and residual pockets of impacted soil in the vicinity of the lifts, as well as potentially elsewhere at the subject property.

### **Non-Scope Items**

ECA identified the following non-scope items at the subject property.

- The presumed presence of ACM in the subject property structure based on the date of construction.
- The presumed presence of LBP on interior and exterior coated surfaces of the property structure, based on construction prior to the 1978 federal ban on LBP.

### **Significant Data Gaps**

Data gaps occur when required information is missing despite good faith efforts made by the environmental professional to gather such information. Data failure is one type of data gap. A data gap is only considered significant if other information obtained during the ESA, or based on professional experience, raises reasonable concerns and affects the ability of the environmental professional to identify whether a given issue is a REC.

No significant data gaps were identified in the course of this assessment.

## **2.0 INTRODUCTION**

### **2.1 Purpose**

The purpose of this ESA is to establish whether there are RECs on or near the subject property. RECs are defined as those contaminants identified in the Comprehensive Environmental Response, Compensation and Liability Act (CERCLA) and petroleum products. RECs are defined as follows:

*(1) the presence of hazardous substances or petroleum products in, on, or at the subject property due to a release to the environment; (2) the likely presence of hazardous substances or petroleum products in, on, or at the subject property due to a release or likely release to the environment; or (3) the presence of hazardous substances or petroleum products in, on, or at the subject property under conditions that pose a material threat of a future release to the environment (ASTM E1527-21).*

An evaluation of the potential for VECs to represent a REC was conducted, using methodology established in ASTM Standard of Practice E2600-22.

Pursuant to the ASTM Standard of Practice E1527-21, RECs do not include asbestos-containing materials (ACMs), lead-based paint or other non-CERCLA-related conditions (i.e., radon gas, lead in drinking water, mold, indoor air quality, etc.).

## **2.2 Scope of Services**

The scope of services for this ESA generally follows the Standard Practice for Environmental Site Assessments (ASTM E1527-21). Accordingly, it is intended to focus on the contaminants defined by CERCLA and petroleum products. As such, “all appropriate inquiry into the previous ownership and uses of the property consistent with good commercial or customary practice” as defined in 42 USC 9601(35)(B) is applied. However, an evaluation of business environmental risk associated with a parcel of commercial real estate may necessitate investigation beyond that identified in this ESA.

The scope of services includes reconnaissance of the subject property and vicinity for RECs, and acquisition of information that can be obtained from regulatory agency files that are obtainable without accessing the archives of the various agencies. Accordingly, it cannot be guaranteed that all files are examined or that every possible condition is evaluated.

The records review includes files available at State, County and/or City offices listed in Section 5.2 of this report. In some cases, the status of a site is established from telephone interviews of staff persons in these offices. For nearby LUST and other contaminant release sites (if applicable), information available online at GeoTracker and/or actual case files may be reviewed, as deemed appropriate. The site reconnaissance includes visual observations of nearby properties as viewed from the site or public roadways. Interviews, including those of persons known or suspected of being familiar with the history of the subject property, or of persons reasonably available at the time of the subject property reconnaissance, are conducted when such interviews are possible.

The scope of services for this ESA does not include a survey for, or analyses of, construction materials that may contain asbestos; however, any obvious indications of its presence are reported. Neither does the scope of services include a survey for, or analyses of, onsite structures for lead-based paint or other non-CERCLA-related conditions (i.e., radon gas, lead in drinking water, mold, indoor air quality, etc.). However, if there is suspicion that these substances or conditions may be present, professionals licensed to assess their presence should be contacted. ECA can assist with references for such professionals, if requested. For buildings constructed prior to 1981, the Code of Federal Regulations (29 CFR 1916.1101 and 29 CFR 1910.1001) define presumed asbestos-containing materials (ACMs) to be present in numerous types of building materials. In buildings constructed after 1978, it is unlikely that lead-based paint (LBP) is present. Structures built prior to 1978 and especially prior to the 1960s, should be expected to contain LBP. Based on the age of the site structures, it is likely that ACMs and LBP were used in subject property building materials. As such, prior to any demolition, handling, or disposal of buildings materials, it may be required by regulatory authorities to conduct a survey for the presence of suspect ACMs and LBP by properly licensed professionals.

## **2.3 Significant Assumptions**

This ESA is intended to assess the environmental conditions of specific parcels of real estate. It is also intended to constitute appropriate inquiry for purposes of the CERCLA-innocent landowner defense; however, it is not intended to be limited to that purpose. Finally, this ESA is intended to

reflect a commercially prudent and reasonable inquiry designed to recognize the environmental conditions of a property.

#### **2.4 Limitations and Exceptions**

The scope of services performed to complete this ESA was limited in nature. While this type of work is considered to be valuable in the preliminary evaluation of the possibility of the site being impacted by hazardous substances or petroleum hydrocarbons, it may not reveal releases of these substances that have occurred. Additionally, site conditions can change with time, and this ESA is not intended to predict how those changes will impact the property. The limited nature of an ESA prevents it from being considered to be a risk assessment. Additionally, the scope of services does not include a determination of the extent of business environmental risk or the possible public health impact of known or suspected hazardous substance(s) or petroleum products.

This service has been performed in accordance with generally accepted environmental investigation practices for similar studies conducted at this time and in this geographic area. No other guarantees or warranties, expressed or implied, are provided.

It is understood by the parties hereto that the party who has requested this ESA will use it to evaluate site environmental conditions. ECA intends no other use or disclosure. Client agrees to hold ECA harmless for any inverse condemnation or devaluation of said property that may result if this ESA or information generated from it is used for other purposes. This ESA is issued with the understanding that it is to be used only in its entirety.

#### **2.5 User Reliance**

This ESA is intended for use only by the City of San Rafael Community Development Housing and Homelessness Programs and/or their assignees. If other parties wish to rely on it, please have them contact ECA so that a mutual understanding and agreement of the terms and conditions for its use can be established.

#### **2.6 Involved Parties**

The City of San Rafael is documented as the current owner of the subject property, identified as APN 014-123-06 at 519 4<sup>th</sup> Street in San Rafael, California.

The City of San Rafael Community Development Housing and Homelessness Programs retained ECA to conduct this ESA to evaluate potential negative environmental or other conditions prior to potential future conversion of the existing building to a homeless shelter, with possible permanent shelter redevelopment in the future.

#### **2.7 Significant Data Gaps**

Data gaps occur when required information is missing despite the good faith efforts made by the environmental professional to gather such information. Data failure is one type of data gap. A data gap is only considered significant if other information obtained during the ESA, or based on professional experience, raises reasonable concerns and affects the ability of the environmental professional to identify whether a given issue is a REC. No significant data gaps were identified in the course of this assessment.

### **3.0 SUBJECT PROPERTY DESCRIPTION**

### **3.1 Subject Property Location and Legal Description**

The subject property is located on a rectangular parcel of land addressed as 519 4<sup>th</sup> Street, Marin County APN 014-123-06, in San Rafael, California. The subject property parcel comprises 0.304 acre (13,278 square feet) and is zoned T5N 50/70, a Downtown Zone High-Intensity Neighborhood, by the City of San Rafael. The subject property building currently is occupied by the City of San Rafael for police and fire department storage.

Figures with various views of the subject property and vicinity, including approximate parcel boundaries, are presented in Appendix A.

### **3.2 Subject Property and Vicinity General Characteristics**

The subject property is situated on the south side of 4th Street, between Irwin Street to the west and Grand Avenue to the east, in the Forrest Park subdivision of San Rafael in Marin County, California. Commercial properties border the subject property to the north, south and west. One residential property borders the subject property to the east. General characteristics of properties in the subject property vicinity are commercial.

Located approximately 1/10 mile north of San Rafael Creek, 11/3 miles west of its terminus at San Rafael Bay, the subject property is generally level at an elevation of approximately 10 feet above mean sea level (msl). Topography in the immediate site vicinity demonstrates minimal sloping, with an overall descending slope towards the south. Based on hydrological data from past investigations on the subject property, groundwater occurrence is shallow, ranging from less than a foot to 7 feet beneath ground surface (bgs). Groundwater flow direction in the subject property vicinity ranges from southwest to south to southeast. Flow on the subject property has varied, but predominantly has ranged from south-southwest to south-southeast. Groundwater flow north of the subject property appears predominantly towards the southeast.

Wetlands are not depicted on or adjoining the subject property. According to the FEMA Flood Zone Map, the subject property is within flood zone AE (el 10), a Special Flood Hazard Area with a BFE of 10 feet.

### **3.3 Current Use of the Subject Property**

The subject property is a paved lot with one L-shaped building. The building is occupied by the San Rafael Police Department for evidence storage and San Rafael Fire Department for equipment storage.

### **3.4 Current Use of the Adjoining Properties**

The current uses of the properties adjoining the subject property were identified through a windshield survey and by walking by, to the extent feasible, adjacent properties. Adjoining property use is summarized below.

*North:* 514 4<sup>th</sup> Street (Marin Shakespeare Company)

*Northwest:* 520 4<sup>th</sup> Street (vacant; former Marin Cleaners)

*South:* 520 3<sup>rd</sup> Street (apartment building)/ 522 3<sup>rd</sup> Street (United Market Headquarters and Yuca Tech Technology Solutions)

*West:* 523 4<sup>th</sup> Street (multi-unit office building)

*East:* 513 4<sup>th</sup> Street (Residential property)

## **4.0 USER-PROVIDED INFORMATION**

The purpose of this section of the ESA report is to help identify the possibility of RECs in connection with the subject property. In general, the tasks undertaken for this purpose are:

- Search for Environmental Liens;
- Assessment of Valuation Reduction for Environmental Issues; and
- Assessment of Specialized Knowledge.

These tasks do not require technical expertise and Environmental Professionals do not normally perform these tasks. These tasks are the responsibility of the Client and/or User. ECA provided an environmental questionnaire to the User, in an attempt to obtain the above information. The completed questionnaire had not been returned at the time this study was completed. The User did not request ECA coordinate with a title company or title professional to undertake a review of Recorded Land Title Records and judicial records for environmental liens or Activity and Use Limitations (AULs). However, the results of these tasks must be made available for the Environmental Professionals to review; if none are provided, they will be identified as “data gaps”. The Environmental Professional(s) are required to review these items in order to formulate an opinion regarding the obviousness of the presence or likely presence of contamination at the subject property or identify them as missing “data gaps”.

#### **4.1 Title Records, Environmental Liens and Activity and Use Limitations,**

Review of Title and Judicial Records for Environmental Liens or AULs is the responsibility of the User of the Phase I ESA report; no such records were provided by the User. No title documents were provided to the environmental professional for review, and review of such documents was not in the scope of this report.

The User provided no response to an inquiry of knowledge of any environmental cleanup liens filed or recorded against the site or site activity, or knowledge of AULs that are in place on the site or that have been filed or recorded in a registry.

#### **4.2 Valuation Reduction for Environmental Issues**

An assessment of the relationship of the purchase price to the fair market value of the subject property, assuming there is no contamination on the site, is required under 40 CFR Part 312, Section 312.29 to maintain innocent landowner defense. The sections from the federal document are summarized below.

- Persons to whom this part is applicable must consider whether the purchase price of the subject property reasonably reflects the fair market value of the property, assuming there is no contamination on the property.
- Persons who conclude that the purchase price of the subject property does not reasonably reflect fair market value, if the property were not contaminated, should consider whether or not the differential in purchase price and fair market value is due to the presence of releases or threatened releases of hazardous substances.

No current appraisal reports were provided by the User to ECA for review. The User provided no response to an inquiry as to whether the purchase price for the subject site reflects fair market value, with no reduction due to environmental issues.

#### **4.3 Assessment of Specialized Knowledge and Commonly Known or Reasonable Ascertainable Information**

Assessments of any specialized knowledge or experience on the part of the purchaser or landowner are required by 40 CFR Part 312 Section 312.28 to maintain the innocent landowner defense. The sections from this document have been summarized below for clarity.

- Persons to whom this part is applicable must take into account their specialized knowledge of the site, the area surrounding the site, conditions of surrounding properties, and any other experience deemed relevant to the inquiry, for the purposes of identifying conditions indicative of releases or threatened releases at the site.
- All appropriate inquiries are not complete unless the results of the inquiries take into account the relevant and applicable specialized knowledge and experience of the persons responsible for undertaking the inquiry.

The User provided no response to an inquiry as to their specialized knowledge or experience that is material to identifying RECs in connection with the subject property.

#### **4.4 Reason for Performing Phase I**

A Phase I ESA is typically performed to provide landowner liability protections (LLPs) under CERCLA; these protections include bona fide prospective purchaser liability protection, contiguous property owner liability protection, and innocent landowner defense from CERCLA liability. In addition to satisfying one of the requirements to qualify for an LLP to CERCLA liability, another reason for performing a Phase I ESA might include the need to understand potential environmental conditions that could materially impact the operation of the business associated with the parcel of commercial real estate. This ESA is being performed at the request of the City of San Rafael Community Development Housing and Homelessness Program for a proposed redevelopment. The City of San Rafael Community Development Housing and Homelessness Programs retained ECA to conduct this ESA to evaluate whether or not current and past property uses have created any environmental or other nuisance conditions which would indicate a REC.

### **5.0 RECORDS REVIEW**

#### **5.1 Standard Environmental Records**

The standard environmental records sources for ESAs, as identified by ASTM E1527-21, were searched and pertinent records obtained by a computer database search company, EDR of Shelton, Connecticut. Computer database searches can be useful in identifying facilities that may have the potential to adversely impact a subject property. These searches provide a general overview of activities involving hazardous materials at facilities that are or were on or near a site. However, the data provided by these searches may not be precise or up to date. The state, federal and tribal databases were searched by EDR for properties with reported environmental issues, within radii specified by ASTM Standard E1527-21. They were searched using geocoding information that identified the coordinates of the properties in the databases, or by verifying the physical street addresses of practically reviewable, non-geocoded "orphan" properties within the same zip code as the site. It should be noted that computerized geocoding technology used in the database search is based on available census data and is only accurate to approximately +/- 300 ft.

The EDR Radius Report provides a list of unmapped (orphan) sites for which inadequate location information was provided; three orphan sites were listed. Based on ECA's review, the orphan sites were able to be located and appear within the requested search radius from the subject property. Therefore, the orphan sites were evaluated with the plotted sites in ECA's review.

The results of the search performed for this site are reported in EDR's Radius Map Report with GeoCheck (Radius Report) dated August 3, 2023, with Inquiry Number 7407892.2s. The databases accessed and reviewed include the following; a complete listing of federal, state and

local government environmental databases searched by EDR, as well as the dates the database information last was updated, is presented in the Radius Map Report provided in Appendix C.

***U.S. Federal Standard Databases***

- United States Environmental Protection Agency (USEPA) National Priorities List (NPL, or Superfund) sites, Proposed NPL, Delisted NPL, and NPL Recovery (Superfund Liens).
- US EPA Comprehensive Environmental Response, Compensation, and Liability Information System (SEMS) and SEMS-ARCHIVE (No Further Remedial Action Planned).
- ERNS - Emergency Response Notification System.
- Resources Conservation and Recovery Act - Treatment Storage and Disposal Facilities (RCRA - TSDF) and RCRA large quantity and small quantity generators (LQG, SQG).
- CORRACTS - Corrective Action Report identifies hazardous waste handlers with RCRA corrective action activity.
- Federal institutional control/engineering control registries.

***California State Standard Databases***

- HIST CAL-SITES - California database of potential or confirmed hazardous substance release sites. This database has been replaced by Envirostor.
- ENVIROSTOR - California Environmental Protection Agency (CALEPA), Department of Toxic Substance Control, Site Mitigation and Brownfields Reuse Program, database of sites that have known contamination or sites with reason for further investigation.
- CHMIRS - California Hazardous Material Incident Report System (accidental releases or spills).
- SWF/LS - Solid Waste Information System, California Integrated Waste Management Board: This database consists of active, closed, and inactive Landfills and Disposal Sites.
- Toxic Pits - California State Water Resources Control Board: This database identifies pits and bodies of water suspected of containing hazardous substances where cleanup has not yet been completed. This program is also known as TPCA.
- WMUDS/SWAT - California State Water Resources Control Board database for tracking and inventory of waste management units (solid waste disposal sites), including Solid Waste Assessment Test (SWAT) program information.
- CORTESE - CALEPA, Office of Emergency Information: These sites are designated by the State Water Resources Control Board (LUST database), the Integrated Waste Management Board (SWF/LS database), and the Department of Toxic Substance Control (Cal-Sites database).
- LUST - California State Water Resources Control Board: The local RWQCB manages this database. It is an inventory of reported Leaking Underground Storage Tank (LUST) sites.
- UST - Active UST Facilities gathered from the local regulatory agencies.
- CA FID UST - The Facility Inventory Database (FID) contains a historical listing of active and inactive UST locations from the State Water Resources Control Board. Refer to local/county source for current data.
- HIST UST - The Hazardous Substance Storage Container Database is a historical listing of UST sites.

***California State Databases (ASTM Supplemental)***

- Dry Cleaners - A list of dry cleaner-related facilities that have EPA ID numbers. These are facilities with certain SIC codes: power laundries, family and commercial; garment pressing and cleaners' agents; linen supply; coin-operated laundries and cleaning; industrial launderers; laundry and garment services.



- SLIC - Local Regional Water Quality Control Board: This database is the Spills, Leaks Investigation and Cleanup (SLIC) and is classified as voluntarily cleanup status by the responsible party with RWQCB oversight.

Listed below are the relevant findings of the EDR database search within the minimum radius search distances of the property, as specified by ASTM E1527-21, Section 8.2.2.

### ***Subject Property***

San Rafael Garage was listed on the UST database for USTs removed in 1988, and the San Rafael Police Department and Former County Garage were included on the LUST, Cortese, Hist Cortese and CERS databases for the past cleanup of the petroleum hydrocarbon release from the USTs to groundwater. Information included in the databases for the former Subject Property occupants indicated the release was detected during tank removal/closure activities in 1988 and subsequently was granted regulatory closure in January 2010. The closed LUST case is identified as a CREC for the subject property, as discussed in further detail in Section 5.2.

The San Rafael Police Department was included on the HAZNET and HWTS databases for disposal of small quantities of laboratory waste chemicals, waste oil/mixed oil, off-spec/aged/surplus organics, unspecified organic liquid mixtures and other organic solids in 2013 to 2019. The San Rafael Police Department also was included on the RCRA Non Generator/No Longer Regulated (NonGen/NLR) database in 2012, indicating no hazardous waste generation. No generator violations or evaluation actions were reported. FINDS and ECHO database listings were related to the HAZNET, HWTS and RCRA NonGen/NLR listings. As the database listings indicate regulatory compliance for periodic small quantity hazardous waste disposal, they are not of concern.

### ***Surrounding Properties***

The EDR report identified multiple vicinity facilities within the ASTM Standard E1527-21 search radii of the site. Those warranting discussion are summarized as follows.

Marin Cleaners, formerly in operation adjacent northwest and up-gradient of the subject property at 520 4<sup>th</sup> Street, was included on several regulatory agency databases, including SLIC, for a release of dry cleaning solvent (PCE) and the presence of PCE and breakdown products TCE, DCE and vinyl chloride in soil and groundwater. The release has a regulatory status of Open-Verification Monitoring as of 1/1/2021. The VOC plume has migrated down-gradient and extends onto the subject property. Additional discussion of VOC analytical data for the subject property attributable to the Marin Cleaners release is included in Section 5.2. Based on VOC concentrations documented in groundwater during the most recently available (2019) groundwater sampling event, available on GeoTracker, the Marin Cleaners release is identified as a REC for the subject property (see Section 5.2).

Several additional proximate dry cleaners were listed in the databases researched by EDR, including two within 1/8 mile and an additional one within ¼ mile. With the exception of Marin Cleaners, none of the additional dry cleaners were documented up-gradient of the subject property or on databases indicative of a release. Additionally, groundwater quality investigation conducted for the subject property LUST investigation and the Marin Cleaners solvent release investigation would have identified any similar materials released from other vicinity dry cleaners. Therefore, these additional dry cleaner facilities are not of significant concern to the subject property.

Based on the distance, direction and/or database on which the remaining listed vicinity facilities were included, or the regulatory status and other available data, none appear likely of significant concern to the subject property.

## 5.2 Additional Environmental Record Sources

To enhance and supplement the EDR report database searches for the subject property, local records and/or additional state and tribal records were independently searched through their various websites and via public records requests. These records are reasonably ascertainable, and are sufficiently useful, accurate and complete in light of the objective of the records review. Other environmental records sources contacted for information pertaining to the subject property were as follows.

- CalEPA (<https://siteportal.calepa.ca.gov/nsite/map/help>)
- DTSC (<http://www.envirostor.dtsc.ca.gov/public/>)
- California State Water Resources Control Board (SWRCB) (<http://geotracker.swrcb.ca.gov/>).
- County of Marin – Waste Management Division (MCWMD) ([https://www.marincounty.org/-/media/files/departments/pw/forms/cupa\\_file\\_review\\_request.pdf?la=en](https://www.marincounty.org/-/media/files/departments/pw/forms/cupa_file_review_request.pdf?la=en))
- Bay Area Air Quality Management District (BAAQMD) (<https://baaqportal.publicrecordstracker.com/>)

### RWQCB & SWRCB/GeoTracker

The RWQCB is the state-appointed regional agency responsible for overseeing LUST investigations and has jurisdiction of all matters related to water. The RWQCB, through review of the on-line SWRCB GeoTracker database on August 7, 2023, had multiple LUST case records for the subject property.

Background information included in GeoTracker documents indicated the subject property was occupied by a vehicle repair garage operated by the County of Marin until the early-1980s. The San Rafael Redevelopment Agency reportedly acquired the subject property in 1983, and was occupied the garage facility through at least 2008.

In 1988, one 1,000-gallon gasoline UST was removed from beneath the 4<sup>th</sup> Street sidewalk adjoining north of the subject property. At the same time, one 350-gallon waste oil UST was removed from a location adjacent to the northwestern corner of the garage structure, on the southwest portion of the subject property. Two subgrade hydraulic lift pistons also were present within the vehicle repair area (ECA notes three hydraulic lifts were observed during the reconnaissance conducted for this ESA).

The gasoline UST was observed punctured at the time of removal. Verification soil samples collected from the gasoline UST excavation at a depth of approximately 2 feet did not demonstrate detectable concentrations of total petroleum hydrocarbons as gasoline (TPHg), total petroleum hydrocarbons as diesel (TPHd), benzene, toluene, ethylbenzene and xylenes (BTEX) or purgeable halocarbons (VOCs). However, infiltrating groundwater sampled from the excavation contained significant concentrations of TPHg and BTEX. Observed impacted soil and verification soil samples from the waste oil UST excavation resulted in over-excavation to remove the impacted material. Post-excavation verification soil samples collected from the ends of the waste oil UST excavation demonstrated relatively low levels of total oil and grease, with one verification soil sample also containing a low level of PCE.

Following backfilling of the UST excavations, three groundwater monitoring wells were installed in the vicinity of the former gasoline UST (MW-2, MW-3 and MW-4) in 1989, with MW-3 also the nearest down-gradient well to the adjoining Marin Cleaners solvent release site (Section 5.1). Two additional wells were installed in 1992, across 4<sup>th</sup> Street up-gradient of the subject property near Marin Cleaners (MW-5) and down-gradient of the former gasoline UST and cross-gradient from the former waste oil UST (MW-6). Soil sampling and periodic groundwater monitoring for the subject property LUST case was conducted originally and subsequently in the five wells between 1992 and 2008. Additional soil and groundwater samples were also collected from six borings (B-2 through B-6 and EW-1) within the building, south and southeast of the former waste oil UST and in the vicinity of the hydraulic lifts.

Groundwater monitoring for the adjoining up-gradient Marin Cleaners release continues in the original subject property wells (MW-2 and MW-4) as well as additional shallow and deeper groundwater monitoring wells appearing present in the sidewalk adjoining north of the subject property (MW-10A/10B). The most recent groundwater quality data available through the GeoTracker database was from 2019 for monitoring wells MW-2, MW-4 and MW-10A/B.

Subject property petroleum hydrocarbon-related soil quality data (maximum residual concentrations) and groundwater quality data from the final groundwater monitoring well sampling events in 2008, as well as subsequent groundwater grab sampling in 2008 and 2009, is summarized in Table 1, along with the corresponding SWRCB ESLs. The most recent VOC groundwater quality data for the subject property, attributable to the Marin Cleaners release, is summarized in Table 2, along with the corresponding SWRCB ESLs. Concentrations and ESLs in bold font indicate contaminants which exceeded the ESL as well as the ESL(s) which were exceeded.

**Table 1. Final Petroleum Hydrocarbon-Related Soil & Groundwater Quality Data**

Contaminant	Maximum On-Site Concentration	Residential ESL (Evaluation of Potential VEC in Water; Direct Contact in Soil)	Commercial ESL (Evaluation of Potential VEC in Water; Direct Contact in Soil)
<i>Groundwater (ug/L)</i>			
TPHg	2,300	No Value	No Value
TPHd	140	No Value	No Value
Benzene	<b>270</b>	<b>0.42</b>	<b>1.8</b>
Toluene	5.1	1,200	4,900
Ethylbenzene	<b>6.3</b>	<b>3.5</b>	15
Xylenes	13	390	1,600
MTBE	Not Detected	---	---
<i>Soil (mg/kg)</i>			
TPHg	200	430	2,000
TPHd	67	260	1,200
Oil & Grease	80	12,000 (TPHmo)	180,000 (TPHmo)
Benzene	0.0086	0.33	11
Toluene	1.5	1,100	53,000
Ethylbenzene	0.033	5.9	26
Xylenes	0.34	580	2,500
MTBE	Not Analyzed	---	---
PCE/TCE	Not Detected	---	---

**Table 2. Most Recent Marin Cleaners VOC Release Groundwater Quality Data For Subject Property**

Contaminant (Sample Date)	Maximum On-Site Concentration Beneath Building	Maximum On-Site Concentration (Shallow GW/ Deeper GW)	Residential ESL (Evaluation of Potential VEC in Water)	Commercial ESL (Evaluation of Potential VEC in Water)
<i>Groundwater (ug/L)</i>				
PCE (2019)	<b>1.6</b>	<b>11/66</b>	<b>0.64</b>	<b>2.8</b>
TCE (2019)	0.30	<b>23/45</b>	<b>1.2</b>	<b>7.5</b>
Cis-1,2-DCE (2019)	<b>140</b>	<b>530/450</b>	<b>49</b>	<b>210</b>
Trans-1,2-DCE (2019)	Not Detected	9.5/12	220	920
Vinyl Chloride (2019)	<b>15</b>	<b>15/15</b>	<b>0.0086</b>	<b>0.14</b>

Additionally, the 2008 groundwater grab sample from B-2 within the subject property building reportedly documented a release to groundwater from the hydraulic lifts, including up to 24,000 ug/L TPHg, 4,800 ug/L hydraulic oil, as well as unspecified BTEX concentrations and “minor” concentrations of metals.

Based on the soil and groundwater quality data for the subject property, the RWQCB granted regulatory case closure with NFA required for the LUST case on January 28, 2010. The closure/NFA was for the land use at the time of closure, characterized as commercial; the RWQCB was to be notified of any changes in future land use. Additionally, the closure letter stated that the NFA applied only to the petroleum hydrocarbon releases from the two USTs, and not to groundwater impacted by non-petroleum related chemicals (the off-site, up-gradient Marin Cleaners solvent release) or other sources of petroleum hydrocarbons. Following closure, the five groundwater monitoring wells were retained and ownership transferred to Marin Cleaners for use in their ongoing solvent release investigation and cleanup.

Based on the LUST case closure applying to the existing commercial land use, the closed LUST case for the subject property is identified as a CREC. Groundwater impact by VOCs at the subject property, attributable to the adjacent, up-gradient Marin Cleaners release, is identified as a REC. Remaining hydraulic lifts and residual pockets of impacted soil in the vicinity of the lifts, as well as potentially elsewhere at the subject property, are identified as a de minimis condition.

**DTSC/Envirostor**

The California Department of Toxic Substances Control (DTSC) also is a repository of environmental information through the EnviroStor database. The DTSC, through review of the on-line EnviroStor database on August 7, 2023, did not possess records for the subject property.

**CalEPA/Regulated Site Portal**

The California Environmental Protection Agency (CalEPA) maintains a database of facilities regulated through local Certified Unified Program Agencies (CUPAs), with information available through the Regulated Site Portal database. The CalEPA, through review of the Regulated Site Portal database on August 7, 2023, included the subject property as a LUST Cleanup Site as discussed previously.

## **CUPA – Unified Program County of Marin – Waste Management Division**

The Unified Program is the consolidation of six state environmental programs into one, under the authority of a CUPA. These can be a county, city or JPA (Joint Powers Authority). This program was established under the amendments to the California Health and Safety Code made by SB 1082 in 1994. The six programs are the Hazardous Materials Business Plan/Emergency Response Plan, Hazardous Waste, Tiered Permitting, Underground Storage Tanks, Aboveground Storage Tanks (SPCC only) and the Uniform Fire Code Hazardous Materials Management Plan.

A CUPA is a local agency that has been certified by CalEPA to implement the state environmental programs within the local agency's jurisdiction. The MCWMD is the designated local agency for San Rafael. The MCMWD responded to EC&A's public records request on August 8, 2023, stating no CUPA files were available for review.

### **San Rafael Fire Department**

The San Rafael Fire Department (SRFD) confirmed with ECA on August 9, 2023 that they do not maintain hazardous materials, hazardous waste, UST or similar records; all files are maintained by the MCWMD.

### **BAAQMD**

The BAAQMD is the agency responsible for permitting and oversight of facilities with regulated air emissions. The BAAQMD responded to ECA's emission permit records request on August 10, 2023, stating no records were available for the subject property.

## **5.3 Physical Setting**

The subject property is situated on the south side of 4th Street, between Irwin Street to the west and Grand Avenue to the east, in the Forrest Park subdivision of San Rafael in Marin County, California. The subject property is generally level at an elevation of approximately 10 feet above msl. Topography in the immediate site vicinity demonstrates minimal sloping, with an overall descending slope towards the south.

California Department of Conservation mapping indicates the subject property is not located within an Alquist-Priolo Special Study Zone for fault rupture hazard. The property reportedly has not been evaluated for liquefaction or seismic landslide hazards. The nearest major fault zones to the subject property are the Hayward Fault Zone, approximately 8½ miles northeast, and the San Andreas Fault Zone, approximately 9½ miles southwest.

### **5.3.1 Geologic and Regional Physiographic Conditions**

The site is located within the Coast Range Geomorphic Province of northern California. The Coast Ranges, a series of northwest trending ranges and valleys, separate the Pacific Ocean from California's Central Valley. The Coast Ranges are composed of Mesozoic and Cenozoic sedimentary deposits, reported to be thousands of feet thick. Near surface geologic units are expected to consist of Quaternary alluvial, fluvial, and volcanic deposits, Cretaceous marine formations, and metamorphic rocks of the Jurassic Franciscan Formation.

### **5.3.2 Soil Conditions**

According to the EDR Radius Map Report, soils in the subject property vicinity are classified as Urban Land. Urban Land soils are those in areas of high population density in built environments, and include soils that can be or have been significantly human-altered as well as those that are minimally altered or are intact native soils.

### **5.3.3 Groundwater Conditions**

The Marin County Bureau of Land Management plots the subject property beyond the northern reach of the San Rafael Valley groundwater basin (Basin Number 9-029). Based on hydrological data from past investigations on the subject property, groundwater occurrence is shallow, ranging from less than a foot to 7 feet bgs. Groundwater flow direction in the subject property vicinity ranges from southwest to south to southeast. Flow on the subject property has varied, but predominantly has been from south-southwest to south-southeast. Groundwater flow north of the subject property appears predominantly towards the southeast.

### **5.3.4 Flood Zone**

According to the FEMA Flood Zone Map, the subject property is within flood zone AE (el 10), a Special Flood Hazard Area with a BFE of 10 feet.

### **5.3.5 Oil and Gas Wells**

The California Department of Conservation, Geologic Energy Management Division (CalGEM) online map did not depict oil or gas wells on or in close proximity to the subject property.

### **5.3.6 Radon**

Federal and State radon screening test data for the subject property zip code of 94901 were included in the EDR database search previously referenced in Section 5.1 and included in Appendix C. Based on information provided in the regulatory agency database report, five Federal and 41 State radon screening test have been performed within the subject property zip code. The Federal radon screening tests of the basement and 1<sup>st</sup> floor living areas reported radon activity of 0.900 pCi/L and 0.420 pCi/L, respectively. State radon screening tests all reported test results less than 4 pCi/L. Additionally, Marin County is reported in Federal EPA Radon Zone 3, with average indoor radon levels less than 2 pCi/l. Based on the Radon Zone and local test data, radon appears not of concern at the subject property.

## **5.4 Results of Subject Property History and Land-Use Review**

The following standard sources of historical data for properties and property use(s) were reviewed: city directories, city building permit databases, historical topographic maps, personal interviews, on-line sources and historical aerial photographs.

### **5.4.1 Sanborn Fire Insurance Maps**

EDR provided historic Sanborn Fire Insurance Maps of the subject property and vicinity dated 1894, 1907, 1924, 1950, 1957, 1960 and 1970. The EDR Certified Sanborn Map Report was provided under Inquiry Number 7407892.3, dated August 4, 2023, and is included in Appendix D.

Observations for the subject and adjoining/vicinity properties include the following.

*1894:* The subject and adjoining properties were not covered by the map. Residential and undeveloped parcels were depicted a short distance west, along Irwin Avenue.

*1907:* No development was depicted on the subject property.

An undeveloped parcel and dwellings adjoined north, an undeveloped parcel followed by 3<sup>rd</sup> Street and then a swampy area adjoined south and a ball park was depicted adjoining west. Property adjoining east was not covered by the map.

*1924:* No development was depicted on the subject property.

An undeveloped parcel and dwellings adjoined north of the subject property. No development was depicted on properties adjoining south, west or east. The immediate vicinity was residential to the north, northeast and west, and largely undeveloped to the south and east.

1950: The existing L-shaped structure was depicted on the subject property. The northeastern leg was labeled as a display room and office; the southern leg was labeled as auto sales and service.

An undeveloped parcel and dwellings remained adjoining north of the subject property. Dwellings with detached small garages adjoined south, west and east. The immediate vicinity remained largely residential, with a few commercial structures fronting 3<sup>rd</sup> Street and a gas and oil station to the west at the corner of 4<sup>th</sup> and Irwin Streets.

1957 & 1960: The existing L-shaped structure remained similar, with the northeastern leg labeled as offices and the southern leg labeled as a county garage with a capacity of 12 trucks.

What appeared to be the existing Marin Cleaners building was depicted adjacent northwest at 520 4<sup>th</sup> Street, labeled as 'non-inflammable dry cleaning'; no development was depicted on the northerly-adjoining parcel. Dwellings with detached garages remained adjoining south, west and east. Additional commercial buildings were depicted in the immediate vicinity, including stores and offices. A laundry and upholstery facility with boiler room was depicted a short distance southeast; the gas and oil station remained to the west at the corner of 4<sup>th</sup> and Irwin Streets.

1970: There were no significant changes to the subject property development from the 1957 and 1960 maps.

In addition to the existing Marin Cleaners building adjacent northwest, the existing commercial building (labeled as a store) and parking lot were depicted adjoining north. The original portion of the westerly building (labeled as a store) adjoined west. Dwellings with detached garages remained adjoining south and east. The immediate vicinity included additional commercial development, with the laundry/upholstery facility and gas and oil station remaining at the locations described for the 1957 and 1960 maps.

#### **5.4.2 City Directories**

EDR performed a search of business directories, including city, cross reference and telephone directories, if available, at approximate five-year intervals for the years spanning 1963 through 2020. The results of EDR's search that included the subject property and nearby area is provided in the City Directory Abstract, Inquiry Number 7407892.5 dated August 8, 2023. A copy of the abstract is provided in Appendix E. A summary of the listings follows.

1963: County Veterans Service, County Agricultural Commissioner, County Sealer of Weights & Measures, County Communications Department, County Garage

1968: County Sealer of Weights & Measures, County Communications Department, County Garage

1973 & 1977: Marin County Weights & Measures, Marin County Garage

1981: Marin County Weights & Measures, Marin County Garage, Marin County Public Works

1986: Arthur Wilson

1992-2020: No listings

Adjoining and vicinity property listings on 3<sup>rd</sup> and 4<sup>th</sup> Streets were predominantly commercial, with some residential listings as well. A summary of the listings for adjoining properties follows.

520 4<sup>th</sup> Street. – adjacent northwest

1963-1992 – Marin Cleaners/Marin Cleaners & Laundry  
1995-2000 – Marin Cleaners, A Frank Michelfelder Draperies  
2005 – Marin Cleaners & Laundry  
2010-2017 – Marin Cleaners  
2020: No listing

514 4<sup>th</sup> Street – adjoining north

1968 – Heller's Baby News clothing  
1973 – Baby News Center, Heller's Baby News  
1977-1986 – Baby News Center, Heller's for Children  
1992 – Heller's  
1995-2000 – Baby News Center, Heller's for Children  
2005 – Baby News Inc.  
2010 – Heller's for Children  
2014 – Baby World, Sofitel Massage  
2017 – Sofitel Hotel  
2020: No listing

520 3<sup>rd</sup> Street – adjoining south

1963-2014 – Individual residential occupant

522 3<sup>rd</sup> Street – adjoining south

1963-1968 – San Rafael Electric Radio & Television Repair  
1973-1977 – Individual residential occupant  
1981-1986 – XXXX  
1995 – Occupant Unknown  
2010-2017 – United Markets Headquarters  
2020 – United Markets Headquarters, Yucatech Technology Solutions

523 4<sup>th</sup> Street – adjoining west

1963 – Helman and Hellman Accounting  
1968 – The Hellman Building, Northern Factoring Inc., Edw. Pierce Accounting, Hellman & Hellman Accounting  
1973 – Accountant Computer Systems, Northern Factoring Inc., EF Pierce CPA, Hellman & Hellman  
1977 – Accountant Computer Systems, Northern Factoring Inc., Individual Accountants, Hellman & Hellman  
1981 – Accountant Computer, Individual Accountants  
1986-2020 – Numerous commercial office occupants

513 4<sup>th</sup> Street – adjoining east

1963 – Individual residential occupant  
1968 – Vacant  
1977-2017 – Individual residential occupant



None of the adjoining or vicinity listings appeared of significant concern to the subject property, other than Marin Cleaners adjacent northwest at 520 4<sup>th</sup> Street, as discussed previously in Section 5.0.

#### **5.4.3 Historical USGS Topographic Maps**

EDR performed a search for historic United States Geological Survey (USGS) topographic quadrangle maps of the site and vicinity. The result of their investigation is documented in the EDR Historical Topo Map Report dated August 3, 2023, with Inquiry Number 7407892.4, which is provided in Appendix F. The historical topographic maps included in the report are portions of the San Rafael and San Quentin quadrangles dated 1895/1897, 1940, 1941, 1947/1948, 1950, 1954/1959, 1968/1973, 1980, 1995, 1996, 2012, 2015 and 2018.

The subject property, as well as adjoining/vicinity properties, were depicted within a developed area of San Rafael on all the available maps. No specific structures or areas of environmental concern were identified.

#### **5.4.4 Aerial Photographs**

EDR provided historic aerial photographs of the subject property and vicinity dated 1946, 1952, 1958, 1963, 1968, 1974, 1982, 1987, 1993, 2005, 2009, 2012, 2016 and 2020. The EDR Aerial Photo Decade Package was provided under Inquiry Number 7407892.8 dated August 3, 2023, and is included in Appendix G.

Observations for the subject and adjoining/vicinity properties include the following.

**1946:** The subject property was undeveloped.

The property adjoining north was undeveloped; properties adjoining south, west and east appeared developed with residences and small outbuildings, as did the property adjacent northwest. Existing surface streets were present, with 4<sup>th</sup> Street adjoining north. The vicinity appeared a mix of residential, commercial and undeveloped properties.

**1952:** The existing building was present on the subject property.

There were no significant changes to adjoining/vicinity development from that described for the 1946 photograph, with the exception of the undeveloped property adjoining north possibly fenced with a few small items or vehicles present.

**1958:** There were no significant changes to the subject property from the previous photograph, however small items or vehicles appeared present in the parking/yard area.

The property adjoining north remained largely undeveloped with a few small items/vehicles present as well as possibly two very small structures fronting 4<sup>th</sup> Street. The existing Marin Cleaners building adjacent northwest also was present. Other adjoining properties appeared to remain residential. Residential and increased commercial development were visible throughout the vicinity.

**1963:** There were no significant changes to the subject property from the previous photograph, however numerous vehicles were parked in the parking/yard area.

The property adjoining north remained undeveloped, with the previous small items/vehicles/very small structures no longer present. The original portion of the

commercial building adjoining west was present. Other adjoining properties appeared to remain residential. Residential and increased commercial development were visible throughout the vicinity.

*1968 & 1974:* There were no significant changes to the subject property from the previous photograph.

The existing commercial building was visible on the property adjoining north. There were no significant changes to other adjoining and vicinity properties from the previous photograph.

*1982 - 2005:* There were no significant changes to the subject property from the previous photograph, although fewer vehicles were observed in the parking/yard area.

Adjoining and vicinity properties remained generally similar to that described for the previous photographs as well. However, the structure adjoining west had been increased to the existing footprint.

*2009 - 2020:* There were no significant changes to subject property development from the previous aerial photograph. What may have been the temporary fire station structure (Section 5.4.5) was visible on the 2020 map.

The existing commercial building and parking lot were present adjoining south of the subject property. There appeared to be no significant changes to other adjoining and vicinity properties.

#### **5.4.5 Building Permits and Assessor's Records**

ECA reviewed building permit records for the subject property address through the San Rafael Building Department (SRBD) online database on August 10, 2023. No permits were identified in the SRBD records database for permits dated prior to 2000. The only available permit documentation was for subject property improvements for a temporary fire department facility, including a modular building for the temporary fire station as well as temporary water and sewer lines, in 2016.

ECA reviewed Marin County Assessor records for the subject property address and APN online through the Marin County online database on August 7, 2023. No significant information was obtained other than the size of the parcel, listed as 0.304 acre (13,278 square feet).

#### **5.4.6 Personal Interviews**

An interview was conducted with Chris Hess, Assistant Director of the City of San Rafael Community Development Housing and Homelessness Programs, and Bob Sinnott, Deputy Fire Chief during the site reconnaissance by ECA environmental professional Gretchen Wambach.

Mr. Hess and Mr. Sinnott facilitated the subject property reconnaissance (Section 6.4). Mr. Sinnott provided information regarding the current and historical uses of the subject property and explained the use of gasoline and motor oil for small tool repairs. Mr. Hess provided information regarding the potential future use of the property for homeless sheltering.

#### **5.4.7 Synopsis of Previous and Current Environmental Investigations**

No previous or current environmental investigation reports were provided or otherwise available for ECA's review, other than those available on GeoTracker as discussed previously in Section 5.2.

#### **5.4.8 Subject Property and Vicinity Land Use History**

Based on EC&A's review of the available historical information sources and GeoTracker records, the subject property was undeveloped from as early as the 1890s through at least the mid-1940s. The existing building was constructed on the subject property between 1946 and 1950. Originally occupied as an auto sales and service facility, the northeastern portion was occupied by offices and the southern portion occupied as a County of Marin vehicle service garage from at least 1957 through the early-1980s. The San Rafael Redevelopment Agency acquired the subject property in 1983, and use as a vehicle service garage reportedly continued through at least 2008. A temporary fire station was present at the subject property in 2016 possibly through 2020.

In 1988, one 1,000-gallon gasoline UST was removed from beneath the 4<sup>th</sup> Street sidewalk adjoining north of the subject property. At the same time, one 350-gallon waste oil UST was removed from a location adjacent to the northwestern corner of the garage structure, on the southwest portion of the subject property. Three subgrade hydraulic lifts also were present within the vehicle repair area. A LUST case related to release(s) from the USTs was opened in 1989 and granted case closure with NFA required for the existing commercial occupancy in 2010.

Hazardous materials/waste storage at the subject property, identified through historical review, included gasoline and waste oil previously stored in USTs. Although not specifically documented, use, storage and generation of other smaller quantities of vehicle maintenance-related materials also is anticipated to have occurred during occupancy of the facility as a service garage. There is no documentation of reportable hazardous materials/waste storage at the subject property since cessation of vehicle repair facilities.

As discussed previously in Section 5.2, the closed LUST case at the subject property is identified as a CREC, the VOC release from Marin Cleaners which is impacting groundwater at the subject property is identified as a REC, and remaining hydraulic lifts and residual pockets of impacted soil are identified as a de minimis condition.

Adjoining properties were largely residential from as early as the early 1900s, with a ballpark adjoining west circa 1907. An increase originally in residential development began between the 1920s and 1950s, with commercial development increasing beginning in the late-1950s. Marin Cleaners, adjacent northwest, was present as early as 1957.

### **6.0 SUBJECT PROPERTY AND VICINITY RECONNAISSANCE**

#### **6.1 Methodology and Limiting Conditions**

ECA Environmental Professional Gretchen Wambach performed a reconnaissance of the subject property and vicinity on August 8, 2023. The reconnaissance consisted of observations made while walking accessible portions of the property. No significant access limitations were encountered on the subject property. ECA also conducted a windshield survey of adjacent properties, to the extent practicable.

#### **6.2 Subject Property Location**

The subject property is situated on the south side of 4th Street, between Irwin Street to the west and Grand Avenue to the east, in the Forrest Park subdivision of San Rafael in Marin County,

California. The property is comprised of a single parcel, APN 014-123-06, addressed as 519 4<sup>th</sup> Street.

### **6.3 General Subject Property and Vicinity Setting**

The rectangular subject parcel consists of land totaling 0.304 acre (13,278 square feet). Subject property boundaries were delineated by the perimeter of the building on the east and south sides of the subject property, the perimeter of the adjacent property building on the west side, and a metal fence on the north side of the subject property. General characteristics of properties in the subject property vicinity are commercial.

### **6.4 Current Uses and Physical Description of Subject Property**

Observations during the subject property reconnaissance, and additional information reviewed for this study, document the subject property as a paved lot containing one L-shaped building used for the storage of police department evidence and fire department equipment.

#### **6.4.1 USTs**

Two documented USTs were removed from the subject property in 1989. One potential UST fill pipe was observed inside the building near the western roll-up garage door. The proximity of the pipe to the former waste oil UST indicates the pipe could have been associated with the former UST.

#### **6.4.2 ASTs**

No ASTs were identified at the subject property.

#### **6.4.3 Hazardous Materials & Hazardous Waste Storage/Use/Generation**

Five approximately 5-gallon gasoline cans, four 32-fluid ounce containers of gear oil, and 18+ 1-quart containers of motor oil were identified in the northeastern portion of the building. These items are reportedly used for small tool repairs. Four medium-sized generators, three small generators and one large air compressor tank were identified in the northeastern portion of the building.

One small generator, five approximately 20-pound propane tanks and one large air compressor tank were identified in the southern portion of the building between the roll-up doors.

All hazardous materials appeared to be stored properly. One unused spill kit was identified in the southwest corner of the building.

#### **6.4.4 Unidentified Substance Containers**

No unidentified substance containers were identified at the subject property.

#### **6.4.5 Building and/or Industrial Equipment**

Two industrial air compressors were identified in the building.

#### **6.4.6 Oil or PCB-Containing Equipment**

Two transformers were observed in the 4<sup>th</sup> Street sidewalk, one on the northwest corner and one on the northeast corner of the subject property.

Three in-ground hydraulic lifts were identified in the building, two lifts coupled in the western portion of the building and one lift in the southeastern portion of the building. The hydraulic lifts are considered a *de minimis* condition.

#### **6.4.7 Stained, Depressed or Corroded Soil and/or Pavement**

One approximately 6-foot diameter surface stain was identified on the concrete floor in the police evidence storage area of the building. The surface stain appeared to be attributed to collected water that dried in place.

#### **6.4.8 Stressed Vegetation**

No stressed vegetation was identified at the subject property.

#### **6.4.9 Agricultural Cultivation**

Historical sources do not document agricultural cultivation on the subject property prior to development.

#### **6.4.10 Basements**

There was no basement identified at the subject property.

#### **6.4.11 Drains and Sumps**

No storm drains or sumps were identified at the subject property.

#### **6.4.12 Standing Surface Water, Pits, Ponds or Lagoons**

There were no ponds, standing surface water, pits or lagoons identified at the subject property.

#### **6.4.13 Roads**

There are no roads located on the subject property. One driveway entrance leads onto the subject property off of 4<sup>th</sup> Street.

#### **6.4.14 Sewage Disposal/Septic Systems**

The subject property is connected to the municipal sewer system, operated by the Central Marin Sanitary Agency.

#### **6.4.15 Wastewater Treatment Systems/Discharge**

No wastewater treatment systems were observed or documented at the subject property. No wastewater discharge was observed at the time of the reconnaissance.

#### **6.4.16 Water Supply**

The subject property is connected to the municipal water system operated by Marin Municipal Water District.

#### **6.4.17 Wells**

Three groundwater monitoring wells were identified at the subject property during the reconnaissance, one in the center of 4<sup>th</sup> Street, one in the 4<sup>th</sup> Street sidewalk north of the subject property and one in the driveway entrance to the subject property off of 4<sup>th</sup> Street. Additional monitoring wells featured on the site map were not observed during the reconnaissance but were likely covered by parked trailers and piles of fencing. No irrigation, injection, dry, abandoned or other wells were observed at the subject property at the time of the reconnaissance. Based on information obtained through the GeoTracker database (Section 5.2), five groundwater monitoring wells were installed during the LUST case investigation, three on the subject property and two offsite. It appears that two additional monitoring wells were installed in the 4<sup>th</sup> Street sidewalk adjoining north of the subject property for the Marin Cleaners release investigation. Ownership of the subject property wells currently is with Marin Cleaners.

#### **6.4.18 Utilities/Heating & Cooling**

Pacific Gas and Electric Company (PG&E) provides electricity to the subject property.

**6.4.19 Solid Waste**

Marin Sanitary Service provides solid waste disposal for the subject property. No solid waste disposal service was being used at the time of the subject property reconnaissance.

**6.4.20 Soil/Material Stockpiles or Undocumented Fill**

No soil or material stockpiles or undocumented fill were identified during subject property reconnaissance.

**6.4.21 Odors**

No noxious odors were noted at the time of the reconnaissance.

**6.4.22 Summary**

The following table summarizes observed subject property features.

Feature	Observed?	Possible Concern?/Description
Agricultural Use	No	
Air Emissions	No	
Areas of asphalt patch or surface depressions	No	
ASTs	No	
Burn Areas	No	
Catch basin or dry wells	No	
Containers not attributed to current use of the subject property	No	
Drains or sumps	No	
Drums/Totes	No	
Fill material of unknown or questionable origin/stockpiles	No	
Hazardous substances and/or petroleum products	Yes	No – See Section 6.4.3
Monitoring wells	Yes	No – See Section 6.4.17
Odors	No	
Oil-containing equipment/possible PCBs	Yes	<i>De minimis</i> condition – See Section 6.4.6
Standing water, pits, ponds or lagoons	No	
Septic system	No	
Solid waste	No	
Stained/corroded soil or pavement	Yes	No – See Section 6.4.7
Stressed vegetation	No	
USTs	Former	CREC – See Section 9.0
Wastewater from industrial source	No	
Water production wells	No	

The reconnaissance of the subject property indicated one *de minimis* condition attributed to the hydraulic lifts. A CREC attributable to former USTs at the subject property was identified through the previous records review.

## **6.5 Current Use of the Adjoining Properties**

The current uses of the properties adjoining the subject property were identified through a windshield survey and by walking by, to the extent feasible, adjacent properties. Adjoining property use is summarized below.

*North:* 514 4<sup>th</sup> Street (Marin Shakespeare Company)

*Northwest:* 520 4<sup>th</sup> Street (vacant; former Marin Cleaners)

*South:* 520 3<sup>rd</sup> Street (apartment building)/ 522 3<sup>rd</sup> Street (United Market Headquarters and Yuca Tech Technology Solutions)

*West:* 523 4<sup>th</sup> Street (multi-unit office building)

*East:* 513 4<sup>th</sup> Street (Residential property)

An open solvent release case is documented at the Marin Cleaners site, formerly in operation adjacent northwest at 520 4<sup>th</sup> Street (see Section 5.2). ECA did not observe any other conditions on adjoining properties that would pose an environmental concern to the subject property.

## **7.0 INTERVIEWS**

### **7.1 Interview with User**

An interview was conducted with User Chris Hess during subject property reconnaissance. Information obtained from this interview is detailed in Section 5.4.6.

### **7.2 Interviews with Owner and Site Manager**

ECA interviewed San Rafael Fire Department, Deputy Fire Chief, Bob Sinnott, during the subject property reconnaissance and on August 8, 2023. Information obtained from this interview is detailed in Section 5.4.6.

### **7.3 Interviews with Local Government Officials**

Interviews with local government officials were limited to those associated with requesting hazardous materials and other government records for the subject property. Pertinent information obtained is summarized elsewhere in this report.

### **7.4 Interviews with Others**

No other interviews were conducted as part of this Phase I ESA.

## **8.0 FINDINGS**

### Subject Property Description and Current Use

The subject property is located on a rectangular parcel addressed as 519 4<sup>th</sup> Street, Marin County APN 014-123-06, in San Rafael, California. The subject property parcel comprises 0.304 acre (13,278 square feet) on the south side of 4th Street, between Irwin Street to the west and Grand Avenue to the east, in the Forrest Park subdivision. The subject property, owned by the City of San Rafael, is developed with an L-shaped commercial building and parking lot occupied by the City of San Rafael for police and fire department storage.

Subject property perimeters are defined by a mixed-use commercial property to the south, a residential property to the east, Marin Shakespeare Company to the north, former Marin Cleaners to the northwest and a multi-unit office building to the west.



## Standard and Additional Environmental Records Search

### Subject Property

Multiple listings for the subject property were identified on the regulatory databases searched by EDR. Listings were for the former USTs and related closed LUST case at the San Rafael Police Department/Former County Garage facility. In 1988, one 1,000-gallon gasoline UST was removed from beneath the 4<sup>th</sup> Street sidewalk adjoining north of the subject property. At the same time, one 350-gallon waste oil UST was removed from a location adjacent to the northwestern corner of the garage structure, on the southwest portion of the subject property. Soil and groundwater quality characterization/monitoring for the subject property LUST case was conducted at the subject property from 1989 through 2009. Groundwater quality monitoring continues on the subject property, related to the up-gradient adjacent Marin Cleaners release discussed below.

Groundwater at the subject property remained impacted by petroleum hydrocarbon release-related contaminants exceeding SWRCB ESLs through the final sampling event in 2009; residual contaminant concentrations in soil did not exceed ESLs. VOCs also remained at concentrations exceeding SWRCB ESLs in subject property groundwater through the most recent sampling event in 2019. Based on the use of the subject property at the time, combined with the accumulated soil and groundwater quality data, the RWQCB granted regulatory case closure with NFA required for the LUST case on January 28, 2010. The up-gradient Marin Cleaners solvent release case remains open

The MCWMD, the CUPA for San Rafael, reported no records of current hazardous materials or hazardous waste, USTs or improper disposal of hazardous materials and/or wastes at the subject property.

### Offsite Facilities

The EDR report multiple vicinity facilities within the ASTM Standard E1527-21 search radii of the site. Additional research for one identified facility of concern was conducted through the GeoTracker online database.

Marin Cleaners, formerly in operation adjacent northwest and up-gradient of the subject property at 520 4<sup>th</sup> Street, was included on several regulatory agency databases for a release of PCE and the presence of PCE and breakdown products TCE, DCE and vinyl chloride in soil and groundwater. The release has a regulatory status of Open-Verification Monitoring as of 1/1/2021. The VOC plume has migrated down-gradient and extended onto the subject property. Based on VOC concentrations documented in groundwater during the most recently available (2019) sampling event, the Marin Cleaners release is identified as a REC for the subject property.

Based on the distance, direction and/or database on which the remaining listed vicinity facilities were included, or the regulatory status and other available data, none appear likely of significant concern to the subject property.

### General Subject Property Setting

Located approximately 1/10 mile north of San Rafael Creek, west of its terminus at San Rafael Bay, the subject property is generally level at an elevation of approximately 10 feet above msl. Topography in the immediate site vicinity demonstrates minimal sloping, with an overall descending slope towards the south. Based on hydrological data from past investigations on the subject property, groundwater occurrence is shallow, ranging from less than a foot to 7 feet bgs. Groundwater flow direction in the subject property vicinity ranges from southwest to south to southeast. Flow on the subject property has varied, but predominantly has ranged from south-

southwest to south-southeast. Groundwater flow north of the subject property appears predominantly towards the southeast. According to the FEMA Flood Zone Map, the subject property is within flood zone AE (el 10), a Special Flood Hazard Area with BFE of 10 feet.

#### Historical Use of Subject Property

Based on ECA's review of the available historical information sources and regulatory agency records, the subject property was undeveloped from as early as the 1890s through at least the mid-1940s. The existing building was constructed on the subject property between 1946 and 1950. Originally occupied as an auto sales and service facility, the northeastern portion was occupied by offices and the southern portion occupied as a County of Marin vehicle service garage from at least 1957 through the early-1980s. The San Rafael Redevelopment Agency acquired the subject property in 1983, and use as a vehicle service garage reportedly continued through at least 2008. A temporary fire station was present at the subject property in 2016.

Hazardous materials/waste storage at the subject property, identified through historical review, included gasoline and waste oil previously stored in USTs. Although not specifically documented, use, storage and generation of other smaller quantities of vehicle maintenance-related materials also is anticipated to have occurred during occupancy of the facility as a service garage. There is no documentation of reportable hazardous materials/waste storage at the subject property since cessation of vehicle repair facilities.

### **9.0 CONCLUSIONS**

ECA has performed this ESA in conformance with the scope and limitations of ASTM Standard Practice E1527-21, of the property addressed as 519 4<sup>th</sup> Street, located in San Rafael, California. Any exceptions to, or deletions from, this practice are described in Section 2.0 of this report. This assessment has revealed the following REC, CREC, *de minimis* condition and non-scope item in connection with the subject property; no HRECs or significant data gaps were identified.

#### Recognized Environmental Conditions

In the course of performing this ESA, ECA has identified one REC for the subject property.

- Groundwater impact by VOCs at the subject property, attributable to the adjoining, up-gradient Marin Cleaners release.

#### Historical Recognized Environmental Conditions

In the course of performing this ESA, ECA did not identify any HRECs associated with the subject property.

#### Controlled Recognized Environmental Conditions

In the course of performing this ESA, ECA has identified one CREC for the subject property.

- The closed LUST case with remaining petroleum hydrocarbon impact to groundwater above ESL, and the NFA status applicable only to the existing low-occupancy commercial land use.

#### Vapor Encroachment Concerns

Based on ECA's evaluation of potential VECs using methodology established in the ASTM Standard of Practice, including groundwater quality data available through the GeoTracker database, a VEC appears possible at the subject property. Groundwater quality data from the LUST case and up-gradient Marin Cleaners release indicated that contaminants remaining in

groundwater beneath the subject property likely exceed ESLs for evaluation of potential vapor intrusion concerns on commercial and residential properties.

#### De Minimis Conditions

ECA identified the following *de minimis* condition at the subject property.

- Remaining hydraulic lifts and residual pockets of impacted soil in the vicinity of the lifts, as well as potentially elsewhere at the subject property.

#### Non-Scope Items

ECA identified the following non-scope items at the subject property.

- The presumed presence of ACM in the subject property structure based on the date of construction.
- The presumed presence of LBP on interior and exterior coated surfaces of the property structure, based on construction prior to the 1978 federal ban on LBP.

#### Significant Data Gaps

No significant data gaps were identified in the course of this assessment.

### **10.0 OPINION**

Based on the information available for this study, future consideration of residential land use or a more significant commercial use (with regular employee occupancy) would warrant characterization of current soil and groundwater quality and potentially mitigation as well.

### **11.0 ADDITIONAL SERVICES**

No additional services beyond ASTM E1527-21 were added to this report, with the exception of ACM, LBP and radon.

### **12.0 ENVIRONMENTAL PROFESSIONAL STATEMENT AND ECA RESUMES**

We declare that, to the best of our professional knowledge and belief, we meet the definition of Environmental Professionals as defined in Title 40 Code of Federal Regulations (CFR) section 312.10 of this part. We have the specific qualifications based on education, training, and experience to assess a property of the nature, history, and setting of the subject property. We have developed and performed the all-appropriate inquiries in conformance with the standards and practices set forth in 40 CFR Part 312.

Resumes for ECA personnel involved in preparation of this ESA are provided in Appendix H.

### **13.0 REFERENCES**

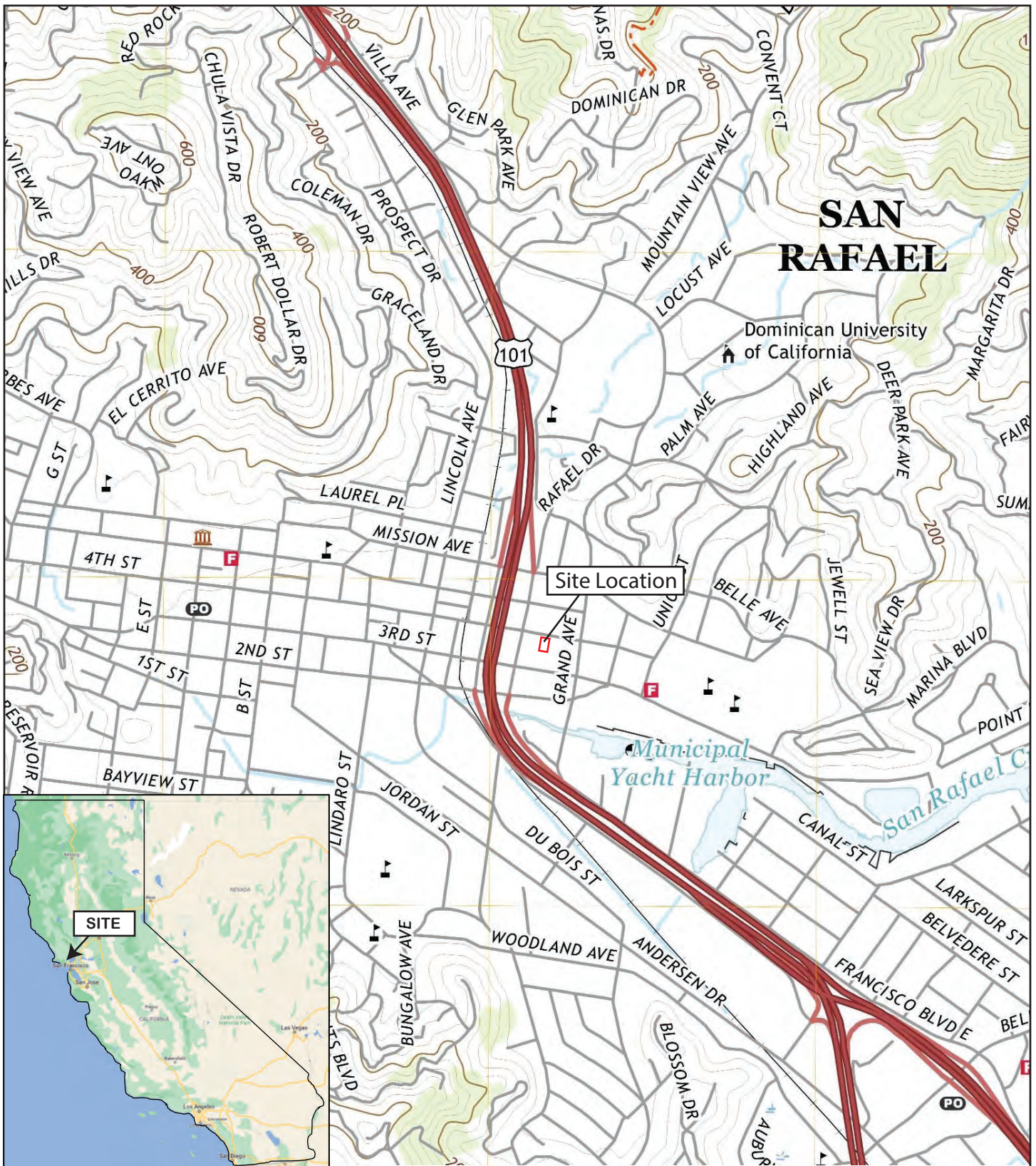
The following documents, maps, websites, or other publications may have been used in the preparation of this report.

- American Society for Testing and Materials Standard Practice for Environmental Site Assessments: Phase I Environmental Site Assessment Process (ASTM E1527-21).
- Bay Area Air Quality Management District website.  
<https://baaqportal.publicrecordstracker.com/>
- CalEPA Regulated Site Portal website. <https://siteportal.calepa.ca.gov/nsite/map/help>.
- California Department of Conservation, Geologic Energy Management Division (CalGEM) Well Finder website.  
<https://www.conservation.ca.gov/calgem/Pages/WellFinder.aspx>.

- California Department of Conservation, Geological Survey Earthquake Zones of Required Investigation website. <https://maps.conservation.ca.gov/cgs/EQZApp/app/>.
- DTSC EnviroStor website. <https://www.envirostor.dtsc.ca.gov/public/>.
- EDR, August 4, 2023. *Certified Sanborn Map Report*.
- EDR, August 3, 2023. *EDR Historical Topo Map Report*.
- EDR, August 3, 2023. *The EDR Aerial Photo Decade Package*.
- EDR, August 8, 2023. *The EDR-City Directory Image Report*.
- EDR, August 3, 2023. *The EDR Radius Map Report with GeoCheck*.
- FEMA Flood Map Service Center website. <https://msc.fema.gov/portal/home>
- Google Earth. 2022 Satellite & Street View Photographs.
- San Rafael Fire Department: [fire.department@cityofsanrafael.org](mailto:fire.department@cityofsanrafael.org)
- San Rafael Building Department website: <https://www.cityofsanrafael.org/online-records-search/>
- Marin County Assessor's Office website: <https://apps.marincounty.org/TaxRollSearch>
- Marin County Waste Management District (CUPA) website: [https://www.marincounty.org//media/files/departments/pw/forms/cupa\\_file\\_review\\_request.pdf?la=en](https://www.marincounty.org//media/files/departments/pw/forms/cupa_file_review_request.pdf?la=en)
- SWRCB Geotracker website. <https://geotracker.waterboards.ca.gov/>.
- US Fish & Wildlife National Wetlands Inventory website. <https://www.fws.gov/wetlands/Data/Mapper.html>.

# **Appendix A**

## **Figures**



Basemap from U.S. Geological Survey (USGS), US Topo, San Rafael Quadrangle, 2021.

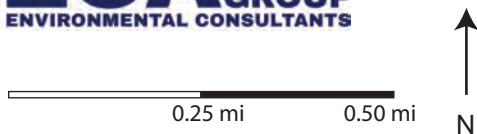


SITE LOCATION MAP

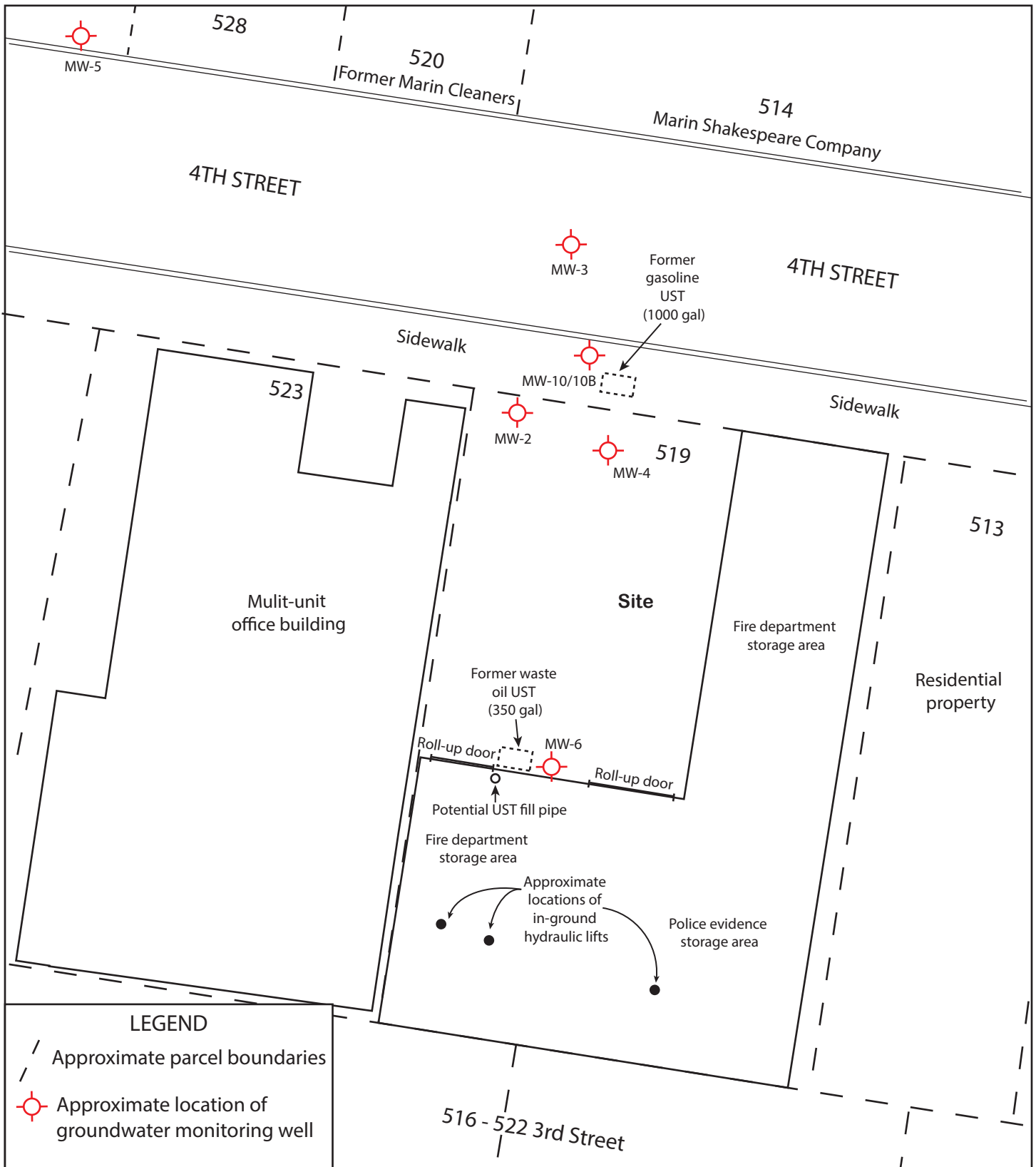
FIGURE

519 4th Street  
San Rafael, California

1



JOB NO.: 1042.23	DATE: AUGUST 2023	REVIEWED BY: ECA, GRETCHEN WAMBACH	REVISED DATE: ---	PAGE 1 OF 1
------------------	-------------------	------------------------------------	-------------------	-------------



**LEGEND**

- - - Approximate parcel boundaries
- (with red crosshair) Approximate location of groundwater monitoring well



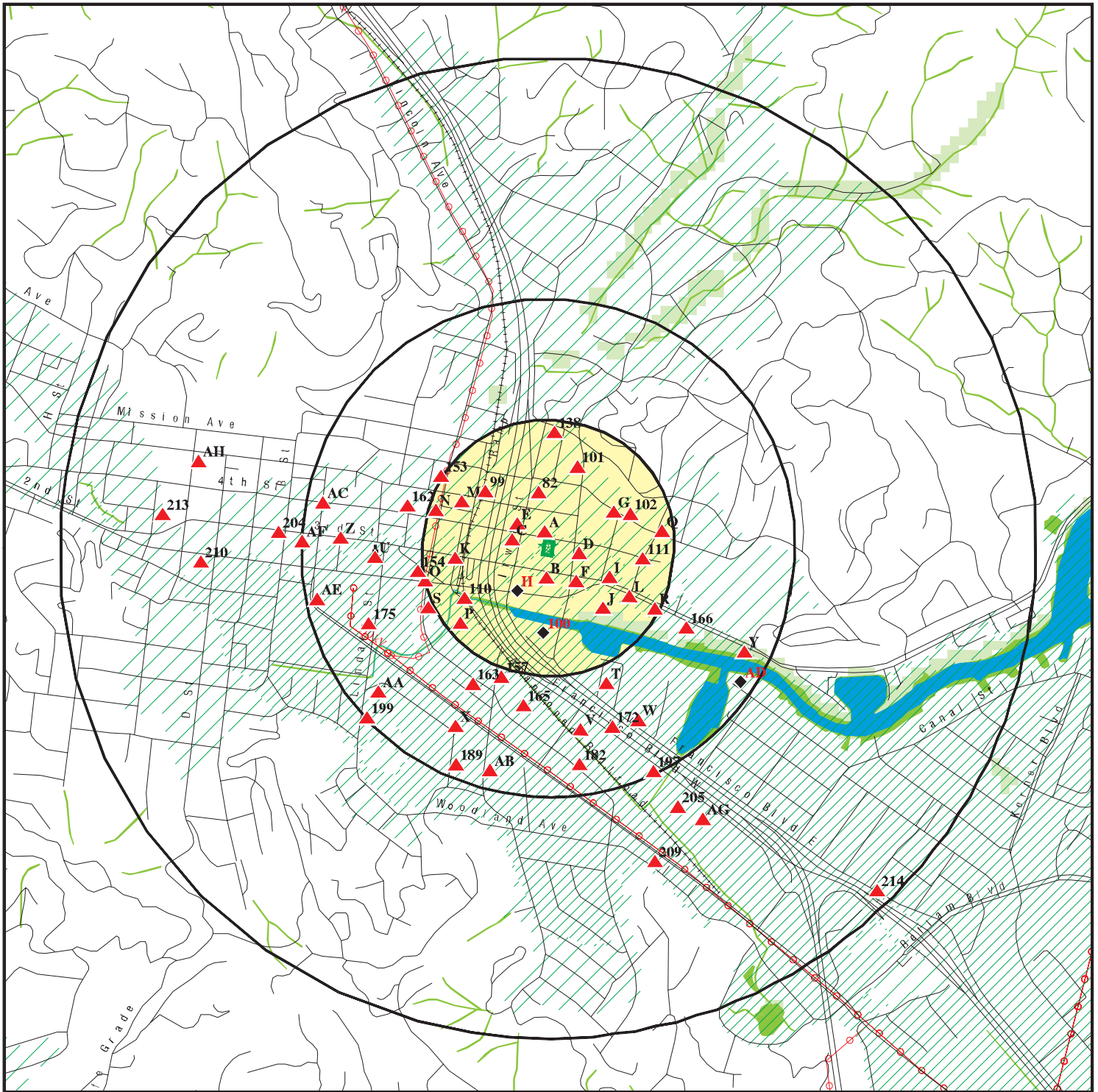
30 feet



**SITE MAP**  
519 4th Street  
San Rafael, California

**FIGURE**  
2

# OVERVIEW MAP - 7407892.2S



Target Property

Sites at elevations higher than or equal to the target property

Sites at elevations lower than the target property

Manufactured Gas Plants

National Priority List Sites

Dept. Defense Sites

Indian Reservations BIA

Power transmission lines

Special Flood Hazard Area (1%)

0.2% Annual Chance Flood Hazard

National Wetland Inventory

State Wetlands

Areas of Concern

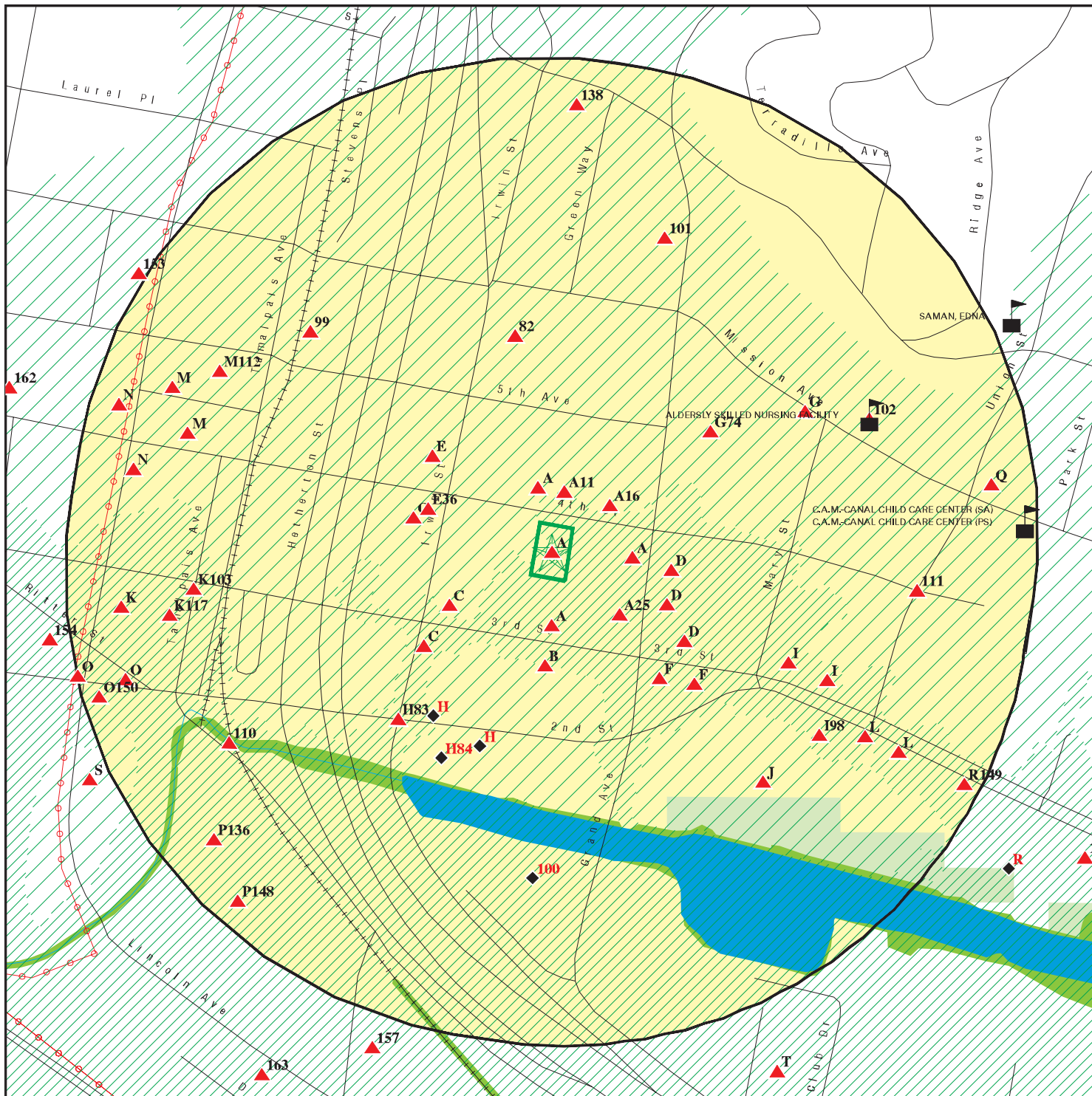
This report includes Interactive Map Layers to display and/or hide map information. The legend includes only those icons for the default map view.















SITE NAME: 519 4th Street  
 ADDRESS: 519 4th Street  
 San Rafael CA 94901  
 LAT/LONG: 37.97178 / 122.519668

CLIENT: The ECA Group  
 CONTACT: Gretchen Wambach  
 INQUIRY #: 7407892.2s  
 DATE: August 03, 2023 3:15 pm



# DETAIL MAP - 7407892.2S

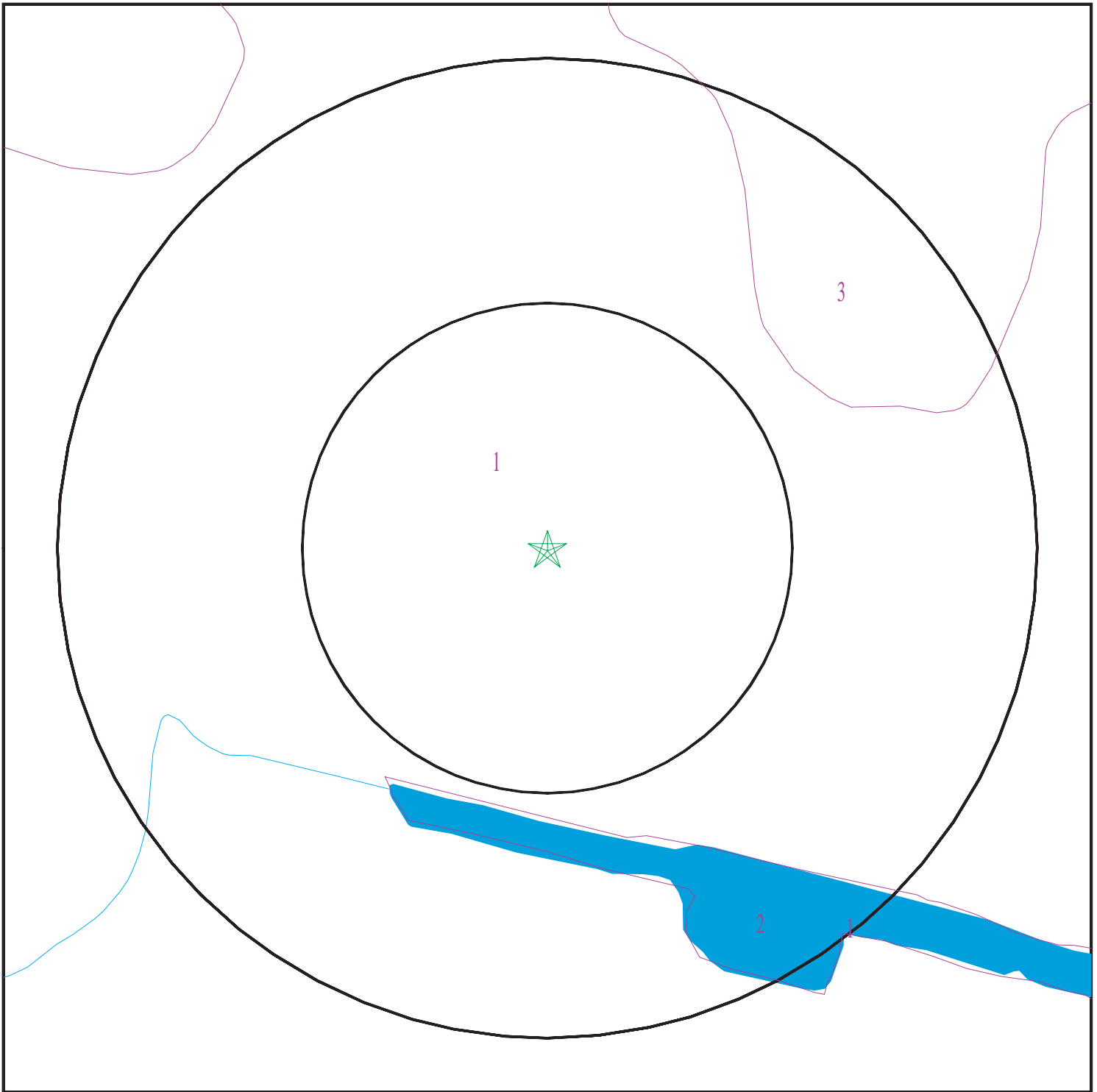


-  Target Property
-  Sites at elevations higher than or equal to the target property
-  Sites at elevations lower than the target property
-  Manufactured Gas Plants
-  Sensitive Receptors
-  National Priority List Sites
-  Dept. Defense Sites
-  Indian Reservations BIA
-  Power transmission lines
-  Special Flood Hazard Area (1%)
-  0.2% Annual Chance Flood Hazard
-  National Wetland Inventory
-  State Wetlands
-  Areas of Concern

This report includes Interactive Map Layers to display and/or hide map information. The legend includes only those icons for the default map view.

SITE NAME: 519 4th Street ADDRESS: 519 4th Street San Rafael CA 94901 LAT/LONG: 37.97178 / 122.519668	CLIENT: The ECA Group CONTACT: Gretchen Wambach INQUIRY #: 7407892.2s DATE: August 03, 2023 3:16 pm
--	--

# SSURGO SOIL MAP - 7407892.2s



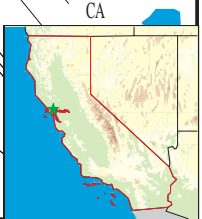
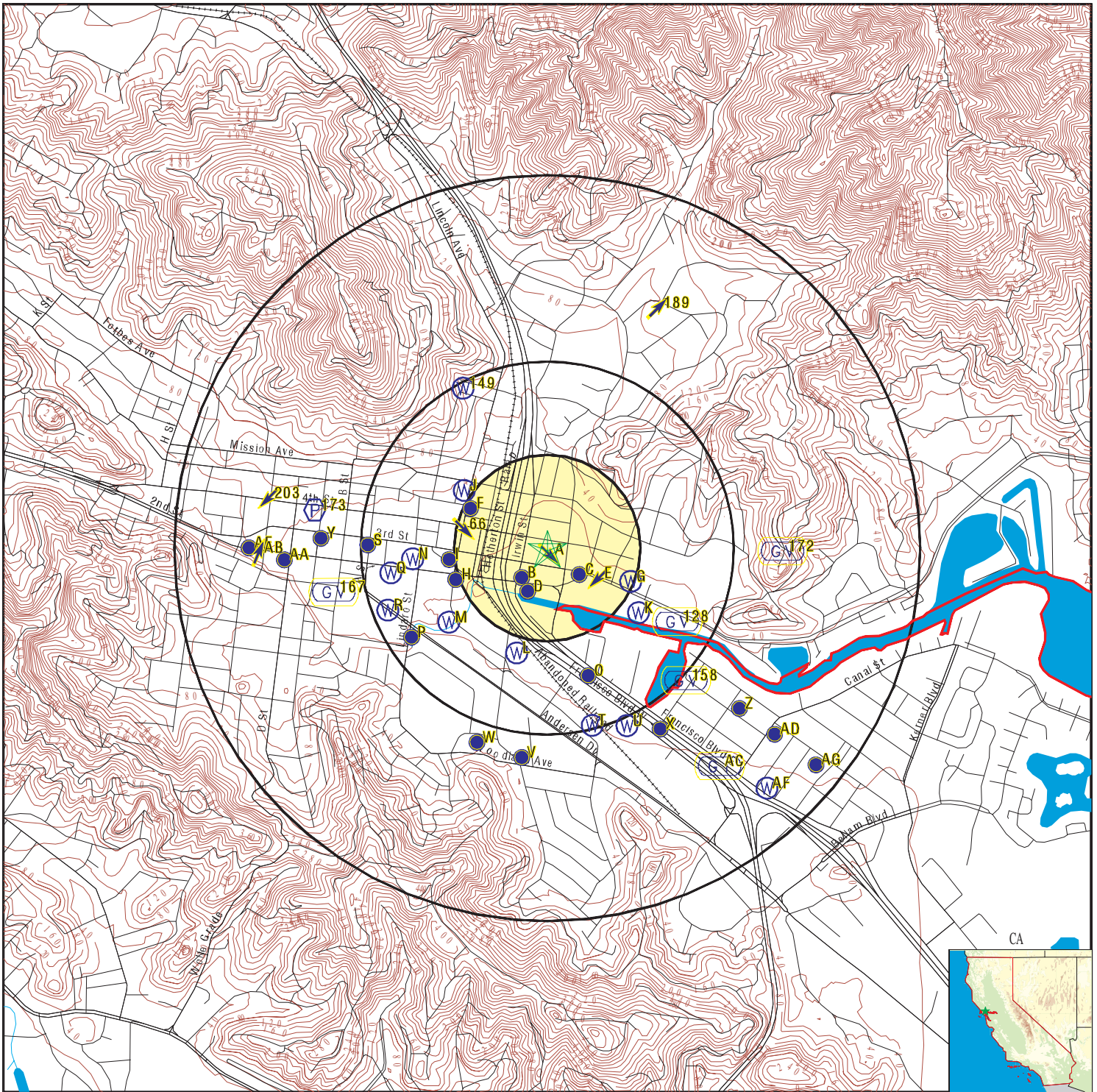
- ★ Target Property
- ∩ SSURGO Soil
- ∩ Water



SITE NAME: 519 4th Street  
ADDRESS: 519 4th Street  
San Rafael CA 94901  
LAT/LONG: 37.97178 / 122.519668

CLIENT: The ECA Group  
CONTACT: Gretchen Wambach  
INQUIRY #: 7407892.2s  
DATE: August 03, 2023 3:16 pm

# PHYSICAL SETTING SOURCE MAP - 7407892.2s



- County Boundary
- Major Roads
- Contour Lines
- Earthquake Fault Lines
- Earthquake epicenter, Richter 5 or greater
- Water Wells
- Public Water Supply Wells
- Cluster of Multiple Icons

- Groundwater Flow Direction
- Indeterminate Groundwater Flow at Location
- Groundwater Flow Varies at Location
- Closest Hydrogeological Data
- Oil, gas or related wells



SITE NAME: 519 4th Street  
 ADDRESS: 519 4th Street  
 San Rafael CA 94901  
 LAT/LONG: 37.97178 / 122.519668

CLIENT: The ECA Group  
 CONTACT: Gretchen Wambach  
 INQUIRY #: 7407892.2s  
 DATE: August 03, 2023 3:16 pm

**Appendix B**  
**Site Photographs**



*Photograph 1: View of the subject property facing south.*



*Photograph 2: Eastern portion of the building used for fire department storage.*




*Photograph 3: Southeast corner of the building.*




*Photograph 4: Southwest corner of the building and location of former waste oil UST.*



*Photograph 5: Parking area on subject property and adjacent properties to the north.*




*Photograph 6: Inside police evidence area of subject property building.*



*Photograph 7: Storage area with one generator and five propane tanks.*



*Photograph 8: Inside police evidence storage area inside subject property building.*




*Photograph 9 and 10: Parallel hydraulic lifts located in western portion of subject building, currently used for fire department storage.*



*Photograph 11: Hydraulic lift in eastern portion of subject building, currently used for police evidence storage.*




*Photograph 12: Possible former fill pipe located near former waste oil UST.*



*Photographs 13 and 14: Small tools repair shop where cans of gasoline and motor oil are stored.*



*Photograph 15: Equipment and machine storage.*



*Photograph 16: Large generators stored in the north east portion of the subject property building.*





*Photograph 17: Monitoring well located in sidewalk to the north of the subject property.*



*Photograph 18: Small area of staining on the concrete floor inside police storage area, likely attributable to standing water.*



*Photograph 19: Adjoining property to the west.*



*Photograph 20: Adjoining property to the east.*

# **Appendix C**

## **EDR Radius Map Report**

**519 4th Street**  
519 4th Street  
San Rafael, CA 94901

Inquiry Number: 7407892.2s  
August 03, 2023

## The EDR Radius Map™ Report with GeoCheck®



6 Armstrong Road, 4th floor  
Shelton, CT 06484  
Toll Free: 800.352.0050  
[www.edrnet.com](http://www.edrnet.com)

# TABLE OF CONTENTS

<u>SECTION</u>	<u>PAGE</u>
Executive Summary .....	ES1
Overview Map .....	2
Detail Map .....	3
Map Findings Summary .....	4
Map Findings .....	9
Orphan Summary .....	973
Government Records Searched/Data Currency Tracking .....	GR-1
 <b><u>GEOCHECK ADDENDUM</u></b>	
Physical Setting Source Addendum .....	A-1
Physical Setting Source Summary .....	A-2
Physical Setting SSURGO Soil Map .....	A-7
Physical Setting Source Map .....	A-14
Physical Setting Source Map Findings .....	A-16
Physical Setting Source Records Searched .....	PSGR-1

***Thank you for your business.***  
Please contact EDR at 1-800-352-0050  
with any questions or comments.

### Disclaimer - Copyright and Trademark Notice

This Report contains certain information obtained from a variety of public and other sources reasonably available to Environmental Data Resources, LLC. It cannot be concluded from this Report that coverage information for the target and surrounding properties does not exist from other sources. This Report is provided on an "AS IS", "AS AVAILABLE" basis. **NO WARRANTY EXPRESS OR IMPLIED IS MADE WHATSOEVER IN CONNECTION WITH THIS REPORT. ENVIRONMENTAL DATA RESOURCES, LLC AND ITS SUBSIDIARIES, AFFILIATES AND THIRD PARTY SUPPLIERS DISCLAIM ALL WARRANTIES, OF ANY KIND OR NATURE, EXPRESS OR IMPLIED, ARISING OUT OF OR RELATED TO THIS REPORT OR ANY OF THE DATA AND INFORMATION PROVIDED IN THIS REPORT, INCLUDING WITHOUT LIMITATION, ANY WARRANTIES REGARDING ACCURACY, QUALITY, CORRECTNESS, COMPLETENESS, COMPREHENSIVENESS, SUITABILITY, MERCHANTABILITY, FITNESS FOR A PARTICULAR PURPOSE, TITLE, NON-INFRINGEMENT, MISAPPROPRIATION, OR OTHERWISE. ALL RISK IS ASSUMED BY THE USER. IN NO EVENT SHALL ENVIRONMENTAL DATA RESOURCES, LLC OR ITS SUBSIDIARIES, AFFILIATES OR THIRD PARTY SUPPLIERS BE LIABLE TO ANYONE FOR ANY DIRECT, INCIDENTAL, INDIRECT, SPECIAL, CONSEQUENTIAL OR OTHER DAMAGES OF ANY TYPE OR KIND (INCLUDING BUT NOT LIMITED TO LOSS OF PROFITS, LOSS OF USE, OR LOSS OF DATA) INFORMATION PROVIDED IN THIS REPORT.** Any analyses, estimates, ratings, environmental risk levels, or risk codes provided in this Report are provided for illustrative purposes only, and are not intended to provide, nor should they be interpreted as providing any facts regarding, or prediction or forecast of, any environmental risk for any property. Only an assessment performed by a qualified environmental professional can provide findings, opinions or conclusions regarding the environmental risk or conditions in, on or at any property.

Copyright 2023 by Environmental Data Resources, LLC. All rights reserved. Reproduction in any media or format, in whole or in part, of any report or map of Environmental Data Resources, LLC, or its affiliates, is prohibited without prior written permission.

EDR and its logos (including Sanborn and Sanborn Map) are trademarks of Environmental Data Resources, LLC or its affiliates. All other trademarks used herein are the property of their respective owners.

## EXECUTIVE SUMMARY

A search of available environmental records was conducted by Environmental Data Resources, Inc (EDR). The report was designed to assist parties seeking to meet the search requirements of EPA's Standards and Practices for All Appropriate Inquiries (40 CFR Part 312), the ASTM Standard Practice for Environmental Site Assessments (E1527 - 21), the ASTM Standard Practice for Environmental Site Assessments for Forestland or Rural Property (E2247 - 16), the ASTM Standard Practice for Limited Environmental Due Diligence: Transaction Screen Process (E1528 - 22) or custom requirements developed for the evaluation of environmental risk associated with a parcel of real estate.

### TARGET PROPERTY INFORMATION

#### ADDRESS

519 4TH STREET  
SAN RAFAEL, CA 94901

#### COORDINATES

Latitude (North): 37.9717800 - 37° 58' 18.40"  
Longitude (West): 122.5196680 - 122° 31' 10.80"  
Universal Transverse Mercator: Zone 10  
UTM X (Meters): 542189.2  
UTM Y (Meters): 4202587.0  
Elevation: 10 ft. above sea level

### USGS TOPOGRAPHIC MAP ASSOCIATED WITH TARGET PROPERTY

Target Property Map: 12016491 SAN RAFAEL, CA  
Version Date: 2018  
  
Southeast Map: 12016489 SAN QUENTIN, CA  
Version Date: 2018

### AERIAL PHOTOGRAPHY IN THIS REPORT

Portions of Photo from: 20200524  
Source: USDA

MAPPED SITES SUMMARY

Target Property Address:  
519 4TH STREET  
SAN RAFAEL, CA 94901

Click on Map ID to see full detail.

MAP ID	SITE NAME	ADDRESS	DATABASE ACRONYMS	RELATIVE ELEVATION	DIST (ft. & mi.) DIRECTION
<a href="#">A1</a>	UNKNOWN	519 4TH ST	RGA LUST		TP
<a href="#">A2</a>	SAN RAFAEL POLICE DE	519 4TH ST	LUST, HIST CORTESE, HAZNET, HWTS		TP
<a href="#">A3</a>	MARIN COUNTY GARAGE	519 4TH ST	RGA LUST		TP
<a href="#">A4</a>	FORMER COUNTY GARAGE	519 4TH ST	RGA LUST		TP
<a href="#">A5</a>	SAN RAFAEL POLICE DE	519 4TH ST	RCRA NonGen / NLR		TP
<a href="#">A6</a>	COUNTY GARAGE	519 4TH ST	RGA LUST		TP
<a href="#">A7</a>	SAN RAFAEL POLICE DE	519 4TH ST	FINDS, ECHO		TP
<a href="#">A8</a>	FORMER COUNTY GARAGE	519 4TH ST	FINDS		TP
<a href="#">A9</a>	FORMER COUNTY GARAGE	519 4TH ST	LUST, Cortese, CERS		TP
<a href="#">A10</a>	SAN RAFAEL GARAGE	519 FOURTH ST.	UST		TP
<a href="#">A11</a>	MARIN SHAKESPEARE CO	514 FOURTH STREET	RCRA NonGen / NLR	Higher	98, 0.019, NNE
<a href="#">A12</a>	MARIN CLEANERS	520 4TH ST	EDR Hist Cleaner	Higher	100, 0.019, NNW
<a href="#">A13</a>	MARIN CLEANERS INC	520 4TH STREET	RCRA NonGen / NLR, FINDS, ECHO	Higher	100, 0.019, NNW
<a href="#">A14</a>	MARIN CLEANERS INC	520 4TH ST	CPS-SLIC, HAZNET, HWTS	Higher	100, 0.019, NNW
<a href="#">A15</a>	MARIN CLEANERS INC	520 4TH ST	DRYCLEANERS, EMI, CERS	Higher	100, 0.019, NNW
<a href="#">A16</a>	VCA ANIMAL WELLNESS	506 4TH ST	RCRA NonGen / NLR	Higher	125, 0.024, NE
<a href="#">A17</a>	MARIN LAUNDRY INC	512 THIRD ST	EDR Hist Cleaner	Higher	130, 0.025, South
<a href="#">A18</a>	JUNES CLEANERS	510 3RD ST	EDR Hist Cleaner	Higher	130, 0.025, South
<a href="#">A19</a>	SUPERFINE CLEANERS	510 3RD ST	RCRA-SQG, HAZNET, HWTS	Higher	130, 0.025, South
<a href="#">A20</a>	FIVE SIXTY SIX SAN A	965 GRAND AVE	EDR Hist Auto	Higher	179, 0.034, East
<a href="#">A21</a>	MAGNIFICENT CLEANER	977 GRAND AVE	RCRA NonGen / NLR	Higher	179, 0.034, East
<a href="#">A22</a>	MAGNIFICENT CLEANERS	977 GRAND AVE	RCRA-SQG, CERS HAZ WASTE, FINDS, DRYCLEANERS, EMI,	Higher	179, 0.034, East
<a href="#">A23</a>	MAGNIFICENT CLEANERS	977 GRAND AVE	EDR Hist Cleaner	Higher	179, 0.034, East
<a href="#">A24</a>	SAVON CLEANER	967 GRAND AVE	EDR Hist Cleaner	Higher	180, 0.034, East
<a href="#">A25</a>	CVS PHARMACY # 4952	909 GRAND STREET	RCRA NonGen / NLR	Higher	183, 0.035, SE
<a href="#">B26</a>	UNITED MARKETS SAN R	515 3RD ST	RCRA NonGen / NLR	Higher	245, 0.046, South
<a href="#">B27</a>	UNITED MARKETS	515 THIRD STREET	CERS HAZ WASTE	Higher	245, 0.046, South
<a href="#">C28</a>	EXXON	902 IRWIN ST	LUST, Cortese, HIST CORTESE, CERS	Higher	245, 0.046, WSW
<a href="#">C29</a>	HOOKS EXXON SERVICE	902 IRWIN ST	EDR Hist Auto	Higher	245, 0.046, WSW
<a href="#">D30</a>	DOHS-MARIN CO	920 GRAND AVE	RCRA-SQG, FINDS, ECHO	Higher	294, 0.056, East
<a href="#">D31</a>	PROGRESS FOUNDATION	920 GRAND AVE.	RCRA NonGen / NLR	Higher	294, 0.056, East
<a href="#">D32</a>	ARNTZ BUILDERS	920 GRAND AVE	RCRA NonGen / NLR	Higher	294, 0.056, East
<a href="#">D33</a>	ARNTZ BUILDERS INC.	920 GRAND AVE	RCRA NonGen / NLR	Higher	294, 0.056, East
<a href="#">D34</a>	DR APARNA AGHI	912 GRAND AVE	RCRA NonGen / NLR	Higher	297, 0.056, ESE
<a href="#">D35</a>	DAVID J. PELFINI, D.	912 GRAND AVE.	RCRA NonGen / NLR	Higher	297, 0.056, ESE
<a href="#">E36</a>	COURTESY TEXACO	601 4TH	EDR Hist Auto	Higher	318, 0.060, WNW
<a href="#">E37</a>	MONTI ELMER F	600 4TH ST	EDR Hist Auto	Higher	331, 0.063, WNW
<a href="#">C38</a>	HERITAGE CLEANERS	915 IRWIN STREET	RCRA-SQG, CERS HAZ WASTE, FINDS, ECHO,...	Higher	355, 0.067, WNW
<a href="#">C39</a>	HERITAGE CLEANERS	915 IRWIN ST	EDR Hist Cleaner	Higher	355, 0.067, WNW

MAPPED SITES SUMMARY

Target Property Address:  
519 4TH STREET  
SAN RAFAEL, CA 94901

Click on Map ID to see full detail.

MAP ID	SITE NAME	ADDRESS	DATABASE ACRONYMS	RELATIVE ELEVATION	DIST (ft. & mi.) DIRECTION
<a href="#">E40</a>	FIRESTONE COMPLETE A	1001 IRWIN ST	RCRA NonGen / NLR	Higher	358, 0.068, NW
<a href="#">E41</a>	AAA AUTO REPAIR CENT	1001 IRWIN ST	CERS HAZ WASTE	Higher	358, 0.068, NW
<a href="#">E42</a>	CAR CARE PLUS INC DB	1001 IRWIN ST	RCRA NonGen / NLR	Higher	358, 0.068, NW
<a href="#">C43</a>	IRWIN SHELL #117	834 IRWIN STREET	CERS HAZ WASTE, CERS TANKS, CERS	Higher	364, 0.069, SW
<a href="#">C44</a>	IRWIN SHELL	834 IRWIN ST	SWEEPS UST, CA FID UST, EMI, HWTS	Higher	364, 0.069, SW
<a href="#">C45</a>	IRWIN SHELL	834 IRWIN ST	EDR Hist Auto	Higher	364, 0.069, SW
<a href="#">C46</a>	AU ENERGY-IRWIN SHEL	834 IRWIN ST	RCRA NonGen / NLR	Higher	364, 0.069, SW
<a href="#">C47</a>	IRWIN SHELL #117	834 IRWIN STREET	UST	Higher	364, 0.069, SW
<a href="#">C48</a>	SHELL	834 IRWIN ST	LUST, HIST UST, Cortese, HIST CORTESE, CERS	Higher	364, 0.069, SW
<a href="#">C49</a>	IRWIN SHELL FOODMART	834 IRWIN STREET	UST	Higher	364, 0.069, SW
<a href="#">C50</a>	SHELL	834 IRWIN	RCRA-VSQG	Higher	364, 0.069, SW
<a href="#">C51</a>	IRWIN SHELL # 136046	834 IRWIN STREET	UST	Higher	364, 0.069, SW
<a href="#">D52</a>	ARCO SERV STA NO 021	440 THIRD	LUST, RCRA NonGen / NLR, Cortese, HIST CORTESE,...	Higher	379, 0.072, SE
<a href="#">D53</a>	SAN RAFAEL CHEVRON	440 THIRD STREET	UST	Higher	379, 0.072, SE
<a href="#">D54</a>	ATAMAN GHANIZADEH	440 3RD ST	HIST UST	Higher	379, 0.072, SE
<a href="#">D55</a>	ARCO SERVICE STATION	440 THIRD STREET	HIST UST, Notify 65	Higher	379, 0.072, SE
<a href="#">D56</a>	SALKNI FAMILY HOLIDIA	440 THIRD ST	RCRA NonGen / NLR	Higher	379, 0.072, SE
<a href="#">D57</a>	MONTECITO ARCO SERVI	440 THIRD ST	EDR Hist Auto	Higher	379, 0.072, SE
<a href="#">D58</a>	SAN RAFAEL CHEVRON	440 THIRD STREET	CERS HAZ WASTE, CERS TANKS, CERS	Higher	379, 0.072, SE
<a href="#">F59</a>	RITE AID #5957	471 THIRD ST	RCRA-SQG	Higher	386, 0.073, SE
<a href="#">F60</a>	RITE AID #5957	471 THIRD STREET	CERS HAZ WASTE	Higher	386, 0.073, SE
<a href="#">F61</a>	CHEVRON GAS STATION	475 003RD ST	SWEEPS UST, CA FID UST	Higher	453, 0.086, SE
<a href="#">F62</a>	SAN RAFAEL VALERO	475 THIRD STREET	CERS HAZ WASTE, CERS TANKS, CERS	Higher	470, 0.089, SE
<a href="#">F63</a>	96621	475 3RD ST	HIST UST	Higher	470, 0.089, SE
<a href="#">F64</a>	CHEVRON STATION #966	475 THIRD STREET	UST	Higher	470, 0.089, SE
<a href="#">F65</a>	CHEVRON	475 3RD	LUST, HIST CORTESE, CERS	Higher	470, 0.089, SE
<a href="#">F66</a>	GAWFCO ENTERPRISES I	475 3RD ST	RCRA NonGen / NLR	Higher	470, 0.089, SE
<a href="#">F67</a>	CHEVRON #-6621	475 3RD ST	LUST, Cortese	Higher	470, 0.089, SE
<a href="#">F68</a>	GREGORY ROBERT ENTER	475 3RD STREET	EDR Hist Auto	Higher	470, 0.089, SE
<a href="#">F69</a>	SAN RAFAEL VALERO	475 THIRD ST.	UST	Higher	470, 0.089, SE
<a href="#">F70</a>	SAN RAFAEL VALERO	475 THIRD STREET	UST	Higher	470, 0.089, SE
<a href="#">F71</a>	CHEVRON NO 96621	475 3RD ST	RCRA-SQG	Higher	470, 0.089, SE
<a href="#">F72</a>	CHEVRON 96621	475 3RD ST	RCRA NonGen / NLR	Higher	470, 0.089, SE
<a href="#">F73</a>	SAN RAFAEL VALERO	475 THIRD STREET	UST	Higher	470, 0.089, SE
<a href="#">G74</a>	LIANG HONG / HONG FE	1022 GRAND AVENUE	RCRA NonGen / NLR	Higher	478, 0.091, NE
<a href="#">H75</a>	SAVOY AUTO PARKS & G	620 2ND ST	EDR Hist Auto	Lower	486, 0.092, SW
<a href="#">H76</a>	THE RAIN TUNNEL 2	620 SECOND STREET	HIST UST	Lower	486, 0.092, SW
<a href="#">H77</a>	SAVOY RAIN TUNNEL	620 2ND ST	LUST, Cortese, HIST CORTESE, CERS	Lower	486, 0.092, SW
<a href="#">H78</a>	MOBIL SERVICE STATIO	575 SECOND ST	HIST UST	Lower	506, 0.096, SSW

MAPPED SITES SUMMARY

Target Property Address:  
519 4TH STREET  
SAN RAFAEL, CA 94901

Click on Map ID to see full detail.

MAP ID	SITE NAME	ADDRESS	DATABASE ACRONYMS	RELATIVE ELEVATION	DIST (ft. & mi.) DIRECTION
H79	MOBIL SERVICE STATIO	575 2ND ST	HIST UST	Lower	506, 0.096, SSW
H80	MOBIL	575 2ND ST	LUST, HIST CORTESE	Lower	506, 0.096, SSW
H81	SPINNERS MOBIL	575 2ND ST	EDR Hist Auto	Lower	506, 0.096, SSW
82	DAVID DE LA TORRE	1114 IRWIN ST	RCRA NonGen / NLR	Higher	535, 0.101, North
H83	CITY OF SAN RAFAEL	IRWIN & 2ND STREET	RCRA NonGen / NLR	Higher	555, 0.105, SW
H84	FORMER MOBIL STATION	700 IRWIN ST	LUST, CHMIRS, Cortese, HIST CORTESE, CERS	Lower	577, 0.109, SSW
I85	UNION OIL SS# 4596	360 3RD ST	HIST UST	Higher	675, 0.128, ESE
I86	UNOCAL	360 3RD ST	LUST, Cortese, HIST CORTESE, CERS	Higher	675, 0.128, ESE
I87	UNION OIL SS 4596	360 THIRD STREET	HIST UST	Higher	675, 0.128, ESE
I88	UNION OIL SS 4596	360 THIRD ST	HIST UST	Higher	675, 0.128, ESE
I89	UNOCAL SS# 4596	360 3RD ST	SWEEPS UST, CA FID UST	Higher	675, 0.128, ESE
I90	PETROLEUM SALES, INC	360 THIRD STREET	UST	Higher	675, 0.128, ESE
I91	UNION OIL SS#4596	360 3RD ST	HIST UST	Higher	675, 0.128, ESE
G92	ANDREA DI LORETO		PFAS ECHO	Higher	738, 0.140, ENE
G93	MOTHER NATURE'S CLEA		PFAS ECHO	Higher	738, 0.140, ENE
I94	WHOLE FOODS MARKET -	340 3RD ST	CERS HAZ WASTE, CERS	Higher	795, 0.151, ESE
I95	WHOLE FOODS MARKET I	340 3RD ST	RCRA NonGen / NLR	Higher	795, 0.151, ESE
J96	PETCO #368	375 3RD ST	CERS HAZ WASTE	Higher	800, 0.152, SE
J97	PETCO STORE #368	375 3RD ST	RCRA NonGen / NLR	Higher	800, 0.152, SE
I98	MOSQUITO ABATEMENT P	THIRD STRET	HIST UST	Higher	844, 0.160, SE
99	MARY LEE SAMMIS & CA	1108 TAMALPAIS AVE	RCRA NonGen / NLR	Higher	847, 0.160, NW
100	MARIN COUNTY TRANSIT	711 GRAND AVENUE, SU	RCRA NonGen / NLR	Lower	847, 0.160, South
101	BAILEY HELDFOND	1219 GRAND AVENUE #4	RCRA NonGen / NLR	Higher	865, 0.164, NNE
102	ALDERSLY GARDEN RETI	326 MISSION AVENUE	ENVIROSTOR	Higher	896, 0.170, ENE
K103	GREYHOUND LINE INC	701 3RD ST	LUST, Cortese, HIST CORTESE, CERS	Higher	956, 0.181, West
L104	MARKET PLACE ASSOCIA	369 3RD STREET	RCRA NonGen / NLR	Higher	959, 0.182, ESE
L105	UNION BANK	369 3RD STREET	RCRA NonGen / NLR	Higher	959, 0.182, ESE
L106	PERFORMANCE BICYCLE	369 THIRD STREET	RCRA NonGen / NLR	Higher	959, 0.182, ESE
L107	MONTECITO CLEANERS	365 THIRD ST	RCRA NonGen / NLR	Higher	974, 0.184, ESE
L108	MONTECITO CLEANER	365 THIRD ST	RCRA-SQG, DRYCLEANERS, EMI, HAZNET, CERS, HWTS	Higher	974, 0.184, ESE
L109	MONTECITO CLEANERS	365 THIRD STREET	CERS HAZ WASTE	Higher	974, 0.184, ESE
110		201 FRANCISCO BLVD E	UST	Higher	978, 0.185, WSW
111	SAN RAFAEL MAINT & O	4TH AND UNION	RCRA NonGen / NLR	Higher	990, 0.188, East
M112	FOODMART	709 5TH AVE	LUST, Cortese, HIST CORTESE, CERS	Higher	1004, 0.190, WNW
M113	D & S GARAGE INC	718 4TH ST	LUST, HIST UST, RCRA NonGen / NLR, FINDS, ECHO,...	Higher	1029, 0.195, WNW
M114	D & S GARAGE INC	718 4TH ST	HIST UST, CERS	Higher	1029, 0.195, WNW
M115	DANDS GARAGE INC	718 FOURTH ST	HIST UST	Higher	1029, 0.195, WNW
M116	D AND S GARAGE INC	718 FOURTH STREET	HIST UST	Higher	1029, 0.195, WNW
K117	MARIN FILMWORKS	703 3RD ST	RCRA-SQG	Higher	1030, 0.195, West



MAPPED SITES SUMMARY

Target Property Address:  
519 4TH STREET  
SAN RAFAEL, CA 94901

Click on Map ID to see full detail.

MAP ID	SITE NAME	ADDRESS	DATABASE ACRONYMS	RELATIVE ELEVATION	DIST (ft. & mi.) DIRECTION
<a href="#">L118</a>	TRADER JOES 061	337 THIRD ST	RCRA NonGen / NLR	Higher	1063, 0.201, ESE
<a href="#">L119</a>	TRADER JOE'S #061	337 3RD ST	CERS HAZ WASTE, CERS	Higher	1063, 0.201, ESE
<a href="#">N120</a>	FORMER CHEVRON STATI	729 4TH ST	LUST, HIST CORTESE, CERS	Higher	1093, 0.207, WNW
<a href="#">N121</a>	90085	729 4TH ST	HIST UST	Higher	1093, 0.207, WNW
<a href="#">N122</a>	FORMER CHEVRON STATI	729 4TH ST	LUST, Cortese	Higher	1093, 0.207, WNW
<a href="#">M123</a>	PRO AUTO SERVICE CEN	1012 LINCOLN AVE	RCRA NonGen / NLR	Higher	1109, 0.210, WNW
<a href="#">M124</a>	PRO AUTO SERVICE CEN	1012 LINCOLN AVENUE	CERS HAZ WASTE, CERS	Higher	1109, 0.210, WNW
<a href="#">M125</a>	TOM SCAHILL INC SYS	1012 LINCOLN AVE	RCRA-SQG, FINDS, ECHO	Higher	1109, 0.210, WNW
<a href="#">N126</a>	TOMMY KENNEDY	960 LINCOLN AVENUE	RCRA NonGen / NLR	Higher	1135, 0.215, West
<a href="#">O127</a>	S.P. OPER.	755 2ND ST	HIST UST	Higher	1151, 0.218, WSW
<a href="#">O128</a>	SOPER	755 SECOND ST	HIST UST, CHMIRS	Higher	1151, 0.218, WSW
<a href="#">O129</a>	LINCOLN SHELL	755 SECOND STREET	UST	Higher	1151, 0.218, WSW
<a href="#">O130</a>	SHELL	755 2ND ST	LUST, Cortese, ENF, HIST CORTESE, CERS	Higher	1151, 0.218, WSW
<a href="#">N131</a>	ALLIANCE	UNKNOWN 4TH & LINCOL	LUST, HIST CORTESE	Higher	1157, 0.219, WNW
<a href="#">N132</a>	CALTRANS MAINT FACIL	UNKNOWN MAIN ST	LUST, Cortese, HIST CORTESE, CERS	Higher	1160, 0.220, WNW
<a href="#">K133</a>	JOHN IRISH JEEP DEAL	898 LINCOLN AVE	LUST, Cortese, HIST CORTESE, CERS	Higher	1164, 0.220, West
<a href="#">K134</a>	JOHN IRISH AMC/JEEP,	898 LINCOLN AVE	HIST UST	Higher	1164, 0.220, West
<a href="#">K135</a>	SAN RAFAEL TIRE & BR	898 A LINCOLN AVE	HIST UST, HAZNET, HWTS	Higher	1164, 0.220, West
<a href="#">P136</a>	CAL WEST RENTALS INC	240 FRANCISCO BLVD W	RCRA NonGen / NLR	Higher	1170, 0.222, SW
<a href="#">O137</a>	MARIN COLOR SERVICE	770 2ND ST	LUST, Cortese, HIST CORTESE, CERS, HWTS	Higher	1186, 0.225, WSW
<a href="#">138</a>	SUZANNE PINTO	625 BELLE AVE	RCRA NonGen / NLR	Higher	1191, 0.226, North
<a href="#">K139</a>	GOOD YEAR SAN RAFAEL	898A LINCOLN AVE	RCRA-SQG	Higher	1193, 0.226, West
<a href="#">Q140</a>	SAN RAFAEL CITY SCHO	38 UNION ST	RCRA NonGen / NLR	Higher	1193, 0.226, East
<a href="#">Q141</a>	SAN RAFAEL CITY SCHO	38 UNION ST	RCRA NonGen / NLR	Higher	1193, 0.226, East
<a href="#">Q142</a>	SAN RAFAEL CITY SCHO	38 UNION ST	CERS HAZ WASTE, CERS, HWTS	Higher	1193, 0.226, East
<a href="#">Q143</a>	SAN RAFAEL UNIFIED S	38 UNION ST	LUST, RCRA NonGen / NLR, FINDS, ECHO, Cortese,...	Higher	1193, 0.226, East
<a href="#">N144</a>	ASIAN MARKET	1011 LINCOLN AVENUE	Notify 65	Higher	1238, 0.234, WNW
<a href="#">N145</a>	REDWOOD OIL COMPANY	1011 LINCOLN AVE	LUST, Cortese, HIST CORTESE, CERS	Higher	1238, 0.234, WNW
<a href="#">N146</a>	5TH & LINCOLN	1011 LINCOLN AVE	HIST UST	Higher	1238, 0.234, WNW
<a href="#">N147</a>	5TH & LINCOLN REDWOO	1011 LINCOLN ST	SWEEPS UST, HIST UST, CA FID UST	Higher	1238, 0.234, WNW
<a href="#">P148</a>	LAND ROVER MARIN	647 IRWIN	RCRA-SQG, FINDS, ECHO, HAZNET, HWTS	Higher	1242, 0.235, SW
<a href="#">R149</a>	MARINE ENGINEERING A	269 3RD ST	HIST UST	Higher	1270, 0.241, ESE
<a href="#">O150</a>	LINCOLN SHELL	755 002ND ST	SWEEPS UST, CA FID UST	Higher	1271, 0.241, WSW
<a href="#">O151</a>	GOODWILL INDUSTRIES	809 LINCOLN AVE	CERS HAZ WASTE	Higher	1316, 0.249, WSW
<a href="#">O152</a>	GOODWILL OF MARIN CO	809 LINCOLN AVE	RCRA NonGen / NLR	Higher	1316, 0.249, WSW
<a href="#">153</a>	TOSCO - FACILITY #73	1125 LINCOLN AVE	LUST, Cortese, HIST CORTESE, CERS	Higher	1339, 0.254, NW
<a href="#">154</a>	TOSCO - FACILITY #24	34 RITTER ST	LUST, Cortese, ENF, HIST CORTESE, CERS	Higher	1375, 0.260, West
<a href="#">S155</a>	SAN RAFAEL CITY OF C	790 LINCOLN	LUST, ENF, HIST CORTESE, CERS	Higher	1377, 0.261, WSW
<a href="#">S156</a>	SAN RAFAEL CITY OF C	790 LINCOLN AVE	LUST, SWEEPS UST, HIST UST, CA FID UST, Cortese	Higher	1377, 0.261, WSW

MAPPED SITES SUMMARY

Target Property Address:  
519 4TH STREET  
SAN RAFAEL, CA 94901

Click on Map ID to see full detail.

MAP ID	SITE NAME	ADDRESS	DATABASE ACRONYMS	RELATIVE ELEVATION	DIST (ft. & mi.) DIRECTION
157	PORSHOP THE	658 IRWIN ST	RCRA-SQG, CPS-SLIC, FINDS	Higher	1411, 0.267, SSW
R158	MARIN-SONOMA MOSQUIT	201 3RD STREET	ENVIROSTOR, VCP, HIST Cal-Sites, DEED, HIST...	Lower	1500, 0.284, SE
R159	MARIN/SONOMA MOSQUIT	201 THIRD ST	CPS-SLIC, CERS	Lower	1500, 0.284, SE
T160	JOHN IRISH AUTOMOTIV	475 FRANCISCO BLVD	LUST, HAZNET, NON-CASE INFO, HWTS	Higher	1516, 0.287, SSE
T161	ANNEX MOTORS INC., N	475 FRANCISCO BLVD E	HIST UST, HIST CORTESE	Higher	1516, 0.287, SSE
162	PACCAR AUTOMOTIVE, I	850 4TH ST	CPS-SLIC, HAZNET, CERS, HWTS	Higher	1550, 0.294, WNW
163	WOLTERING PROPERTY	725 LINCOLN AVENUE	CPS-SLIC, BROWNFIELDS, CERS	Higher	1607, 0.304, SSW
T164	DEXTER TOYOTA	445 FRANCISCO BLVD	LUST, HIST CORTESE, NON-CASE INFO	Higher	1633, 0.309, SSE
165	LABCON NORTH AMERICA	632 IRWIN ST	RCRA-SQG, CPS-SLIC, FINDS, ECHO, HAZNET, CERS,...	Higher	1661, 0.315, South
166	HARRIS PROPERTY	171 3RD ST	LUST, Cortese, HIST CORTESE, CERS	Higher	1669, 0.316, ESE
U167	PG&E SERV CTR SAN RA	2ND ST & LINDARO	SEMS-ARCHIVE	Higher	1779, 0.337, West
U168	PG&E, SAN RAFAEL MGP	SECOND STREET AND LI	ENVIROSTOR, VCP, DEED	Higher	1779, 0.337, West
U169	PG AND E GAS PLANT S	SW COR 3RD AND LINDE	EDR MGP	Higher	1831, 0.347, West
V170	HORST HANF LANDFILL	FRANCISCO BLVD	WMUDS/SWAT	Higher	1924, 0.364, South
V171	RAB MOTORS/CALTRANS	440 FRANCISCO BLVD.	CPS-SLIC, BROWNFIELDS, DEED, CERS	Higher	1961, 0.371, SSE
172	HORST HANF LANDFILL	834 FRANCISCO BOULEV	ENVIROSTOR	Higher	1983, 0.376, SSE
W173	BRUNSING ASSOCIATES	513519 FRANCISCO	HIST CORTESE	Higher	2031, 0.385, SSE
W174	BRUNSING ASSOCIATES	513 19 FRANCISCO BLV	LUST, AST, Cortese, CERS	Higher	2031, 0.385, SSE
175	PACIFIC GAS AND ELEC	750 LINDARO AVENUE	CA BOND EXP. PLAN	Higher	2045, 0.387, WSW
X176	PACIFIC SUPPLY	61 JORDAN ST	LUST, Cortese, HIST CORTESE, Notify 65, CERS	Higher	2102, 0.398, SSW
Y177	MARIN BOAT HOUSE	115 THIRD STREET	CPS-SLIC, CERS	Lower	2177, 0.412, ESE
Z178	PG&E - MGP - SAN RAF	THIRD ST AND BROOKS	CPS-SLIC, DEED, CERS	Higher	2215, 0.420, West
Z179	PG&E-3RD ST & BROOKS	3RD ST. & BROOKS AVE	Cortese, ENF	Higher	2215, 0.420, West
Z180	MISSION SQUARE OFFIC	1007 3RD ST	LUST, CPS-SLIC, HIST CORTESE, CERS	Higher	2231, 0.423, West
X181	SAN RAFAEL PLASTICS	97 JORDAN STREET	ENVIROSTOR, CHMIRS	Higher	2288, 0.433, SSW
182	MCPHAIL'S, INC	548 DUBOIS STREET	ENVIROSTOR, CPS-SLIC, CERS	Higher	2298, 0.435, South
AA183	MCKESSON WATER PRODU	648 LINDARO ST	LUST, SWEEPS UST, CA FID UST, Cortese, HWTS	Higher	2339, 0.443, SW
AA184	MCKESSON WATER PRODU	648 LINDARO	LUST, HIST CORTESE, CERS	Higher	2339, 0.443, SW
Y185	WESTERN BOAT	101 THIRD STREET	LUST, UST, HIST UST, Cortese, HAZNET, CERS, HWTS	Higher	2353, 0.446, ESE
AB186	VARNER PROPERTY	516 IRWIN ST	LUST, Cortese	Higher	2427, 0.460, SSW
AB187	ELLIOTT'S AUTO REPAI	516 IRWIN ST STE B	LUST, CERS HAZ WASTE, CERS	Higher	2427, 0.460, SSW
AC188	PG&E GAS PLANT SAN R	4TH & A STS	SEMS-ARCHIVE	Higher	2461, 0.466, WNW
189	UNIVERSAL PROTECTIVE	121-123 JORDAN STREE	ENVIROSTOR	Higher	2482, 0.470, SSW
AB190	WEBER PLASTERING INC	47 DE LUCA PL	LUST, Cortese, HIST CORTESE, CERS	Higher	2482, 0.470, South
AD191	UNION OIL CO. OF CAL	620 CANAL STREET	ENVIROSTOR, CHMIRS	Lower	2483, 0.470, SE
AD192	CARRICO PROPERTY	619 CANAL ST	LUST, Cortese, HIST CORTESE, CERS	Lower	2484, 0.470, SE
AE193	BAXTER COURT PROPERT	714 A FRANCISCO BOUL	ENVIROSTOR, DEED, WDS	Higher	2512, 0.476, WSW
AE194	SPEC-ELECTROPLATING	712 FRANCISCO BLVD.	ENVIROSTOR, HIST UST, FINDS, ECHO, WDS, CIWQS	Higher	2512, 0.476, WSW
AF195	N J UNITED DBA MAXWE	1101 3RD STREET	LUST, Cortese, DRYCLEANERS, EMI, HIST CORTESE,...	Higher	2528, 0.479, West

MAPPED SITES SUMMARY

Target Property Address:  
519 4TH STREET  
SAN RAFAEL, CA 94901

Click on Map ID to see full detail.

MAP ID	SITE NAME	ADDRESS	DATABASE ACRONYMS	RELATIVE ELEVATION	DIST (ft. & mi.) DIRECTION
<a href="#">AA196</a>	UPS FORMER	635 LINDARO ST	LUST, Cortese, CERS	Higher	2572, 0.487, SW
<a href="#">197</a>	R A B MOTORS INC	540 W FRANCISCO BLVD	RCRA-SQG, LUST, UST, SWEEPS UST, HIST UST, CA FID...	Higher	2604, 0.493, SSE
<a href="#">AC198</a>	FORMER MAXIM GAS PLA	4TH STREET BETWEEN A	RESPONSE, ENVIROSTOR, HIST Cal-Sites	Higher	2620, 0.496, West
<a href="#">199</a>	THE CAR SHOP	616 LINDARO STREET	ENVIROSTOR	Higher	2622, 0.497, SW
<a href="#">AF200</a>	COMMERCIAL BUILDING	1115 3RD ST	LUST, Cortese, HIST CORTESE, CERS	Higher	2631, 0.498, West
<a href="#">AF201</a>	STEVE ZAPPETINI & SO	1112 2ND ST	LUST, HIST UST, Cortese, CERS	Higher	2636, 0.499, West
<a href="#">AF202</a>	STEVE ZAPPETINI & SO	1112 2ND ST	SWEEPS UST, HIST UST, CA FID UST, DEED, CERS	Higher	2636, 0.499, West
<a href="#">AD203</a>	ARROWHEAD JEWELRY #2	616 CANAL STREET	ENVIROSTOR	Lower	2688, 0.509, ESE
<a href="#">204</a>		1221 3RD STREET	Notify 65	Higher	2895, 0.548, West
<a href="#">205</a>	BAXTERS COURT AREA	BAXTERS COURT	RESPONSE, ENVIROSTOR	Higher	3071, 0.582, SSE
<a href="#">AG206</a>	SPECIFICATION CHROMI	14 BAXTERS	ENVIROSTOR, HIST CORTESE	Higher	3317, 0.628, SSE
<a href="#">AG207</a>	WESTERN CHROME PLATI	11 BAXTERS	ENVIROSTOR, HIST CORTESE	Higher	3320, 0.629, SSE
<a href="#">AG208</a>	GRIESE RADIATOR REPA	10 BAXTERS COURT	ENVIROSTOR	Higher	3322, 0.629, SSE
<a href="#">209</a>	A AND C AUTO AIR AND	40 WOODLAND AVE	RCRA-SQG, ENVIROSTOR, FINDS, ECHO, HAZNET, HWTS	Higher	3524, 0.667, SSE
<a href="#">210</a>	ARCO SERVICE STATION	1401 SECOND STREET	Notify 65	Higher	3734, 0.707, West
<a href="#">AH211</a>	KEATON'S MORTUARY	1022 E STREET	Notify 65	Higher	3882, 0.735, WNW
<a href="#">AH212</a>	KEATON'S MORTUARY PA	1011 E STREET	Notify 65	Higher	4002, 0.758, WNW
<a href="#">213</a>	PACIFIC BELL	220 SHAVER STREET	RCRA-VSQQ, LUST, SWEEPS UST, HIST UST, CA FID UST,...	Higher	4175, 0.791, West
<a href="#">214</a>	SAN QUENTIN CONDEMNE	SAN QUENTIN STATE PR	ENVIROSTOR, VCP	Higher	5101, 0.966, SE

## EXECUTIVE SUMMARY

### TARGET PROPERTY SEARCH RESULTS

The target property was identified in the following records. For more information on this property see page 9 of the attached EDR Radius Map report:

Site	Database(s)	EPA ID
UNKNOWN 519 4TH ST SAN RAFAEL, CA	RGA LUST	N/A
SAN RAFAEL POLICE DE 519 4TH ST SAN RAFAEL, CA 94901	LUST Database: LUST, Date of Government Version: 03/06/2023 Status: Completed - Case Closed Global Id: T0604100138  HIST CORTESE Reg Id: 21-0146  HAZNET GEPAID: CAL000376983  HWTS	N/A
MARIN COUNTY GARAGE 519 4TH ST SAN RAFAEL, CA	RGA LUST	N/A
FORMER COUNTY GARAGE 519 4TH ST SAN RAFAEL, CA	RGA LUST	N/A
SAN RAFAEL POLICE DE 519 4TH ST SAN RAFAEL, CA 94901	RCRA NonGen / NLR EPA ID:: CAL000376983	CAL000376983
COUNTY GARAGE 519 4TH ST SAN RAFAEL, CA	RGA LUST	N/A
SAN RAFAEL POLICE DE 519 4TH ST SAN RAFAEL, CA 94901	FINDS Registry ID:: 110070478756  ECHO Registry ID: 110070478756	N/A
FORMER COUNTY GARAGE 519 4TH ST SAN RAFAEL, CA 94901	FINDS Registry ID:: 110066557210	N/A
FORMER COUNTY GARAGE 519 4TH ST SAN RAFAEL, CA 94901	LUST Database: LUST REG 2, Date of Government Version: 09/30/2004	N/A

## EXECUTIVE SUMMARY

Facility Id: 21-0146  
Facility Status: Preliminary site assessment underway

Cortese  
Cleanup Status: COMPLETED - CASE CLOSED

CERS

SAN RAFAEL GARAGE  
519 FOURTH ST.  
SAN RAFAEL, CA 94903

UST  
Database: MARIN CO. UST, Date of Government Version: 09/26/2018 N/A

### **DATABASES WITH NO MAPPED SITES**

No mapped sites were found in EDR's search of available ("reasonably ascertainable ") government records either on the target property or within the search radius around the target property for the following databases:

### **STANDARD ENVIRONMENTAL RECORDS**

#### ***Lists of Federal NPL (Superfund) sites***

NPL..... National Priority List  
Proposed NPL..... Proposed National Priority List Sites  
NPL LIENS..... Federal Superfund Liens

#### ***Lists of Federal Delisted NPL sites***

Delisted NPL..... National Priority List Deletions

#### ***Lists of Federal sites subject to CERCLA removals and CERCLA orders***

FEDERAL FACILITY..... Federal Facility Site Information listing  
SEMS..... Superfund Enterprise Management System

#### ***Lists of Federal RCRA facilities undergoing Corrective Action***

CORRACTS..... Corrective Action Report

#### ***Lists of Federal RCRA TSD facilities***

RCRA-TSDF..... RCRA - Treatment, Storage and Disposal

#### ***Lists of Federal RCRA generators***

RCRA-LQG..... RCRA - Large Quantity Generators

#### ***Federal institutional controls / engineering controls registries***

LUCIS..... Land Use Control Information System

## EXECUTIVE SUMMARY

US ENG CONTROLS..... Engineering Controls Sites List  
US INST CONTROLS..... Institutional Controls Sites List

### ***Federal ERNS list***

ERNS..... Emergency Response Notification System

### ***Lists of state and tribal landfills and solid waste disposal facilities***

SWF/LF..... Solid Waste Information System

### ***Lists of state and tribal leaking storage tanks***

INDIAN LUST..... Leaking Underground Storage Tanks on Indian Land

### ***Lists of state and tribal registered storage tanks***

FEMA UST..... Underground Storage Tank Listing  
AST..... Aboveground Petroleum Storage Tank Facilities  
INDIAN UST..... Underground Storage Tanks on Indian Land

### ***Lists of state and tribal voluntary cleanup sites***

INDIAN VCP..... Voluntary Cleanup Priority Listing

## **ADDITIONAL ENVIRONMENTAL RECORDS**

### ***Local Brownfield lists***

US BROWNFIELDS..... A Listing of Brownfields Sites

### ***Local Lists of Landfill / Solid Waste Disposal Sites***

SWRCY..... Recycler Database  
HAULERS..... Registered Waste Tire Haulers Listing  
INDIAN ODI..... Report on the Status of Open Dumps on Indian Lands  
DEBRIS REGION 9..... Torres Martinez Reservation Illegal Dump Site Locations  
ODI..... Open Dump Inventory  
IHS OPEN DUMPS..... Open Dumps on Indian Land

### ***Local Lists of Hazardous waste / Contaminated Sites***

US HIST CDL..... Delisted National Clandestine Laboratory Register  
SCH..... School Property Evaluation Program  
CDL..... Clandestine Drug Labs  
Toxic Pits..... Toxic Pits Cleanup Act Sites  
US CDL..... National Clandestine Laboratory Register

### ***Local Land Records***

LIENS..... Environmental Liens Listing  
LIENS 2..... CERCLA Lien Information

### ***Records of Emergency Release Reports***

HMIRS..... Hazardous Materials Information Reporting System

## EXECUTIVE SUMMARY

CHMIRS.....	California Hazardous Material Incident Report System
LDS.....	Land Disposal Sites Listing
MCS.....	Military Cleanup Sites Listing
SPILLS 90.....	SPILLS 90 data from FirstSearch

### **Other Ascertainable Records**

FUDS.....	Formerly Used Defense Sites
DOD.....	Department of Defense Sites
SCRD DRYCLEANERS.....	State Coalition for Remediation of Drycleaners Listing
US FIN ASSUR.....	Financial Assurance Information
EPA WATCH LIST.....	EPA WATCH LIST
2020 COR ACTION.....	2020 Corrective Action Program List
TSCA.....	Toxic Substances Control Act
TRIS.....	Toxic Chemical Release Inventory System
SSTS.....	Section 7 Tracking Systems
ROD.....	Records Of Decision
RMP.....	Risk Management Plans
RAATS.....	RCRA Administrative Action Tracking System
PRP.....	Potentially Responsible Parties
PADS.....	PCB Activity Database System
ICIS.....	Integrated Compliance Information System
FTTS.....	FIFRA/ TSCA Tracking System - FIFRA (Federal Insecticide, Fungicide, & Rodenticide Act)/TSCA (Toxic Substances Control Act)
MLTS.....	Material Licensing Tracking System
COAL ASH DOE.....	Steam-Electric Plant Operation Data
COAL ASH EPA.....	Coal Combustion Residues Surface Impoundments List
PCB TRANSFORMER.....	PCB Transformer Registration Database
RADINFO.....	Radiation Information Database
HIST FTTS.....	FIFRA/TSCA Tracking System Administrative Case Listing
DOT OPS.....	Incident and Accident Data
CONSENT.....	Superfund (CERCLA) Consent Decrees
INDIAN RESERV.....	Indian Reservations
FUSRAP.....	Formerly Utilized Sites Remedial Action Program
UMTRA.....	Uranium Mill Tailings Sites
LEAD SMELTERS.....	Lead Smelter Sites
US AIRS.....	Aerometric Information Retrieval System Facility Subsystem
US MINES.....	Mines Master Index File
ABANDONED MINES.....	Abandoned Mines
UXO.....	Unexploded Ordnance Sites
DOCKET HWC.....	Hazardous Waste Compliance Docket Listing
FUELS PROGRAM.....	EPA Fuels Program Registered Listing
PFAS NPL.....	Superfund Sites with PFAS Detections Information
PFAS FEDERAL SITES.....	Federal Sites PFAS Information
PFAS TSCA.....	PFAS Manufacture and Imports Information
PFAS RCRA MANIFEST.....	PFAS Transfers Identified In the RCRA Database Listing
PFAS ATSDR.....	PFAS Contamination Site Location Listing
PFAS WQP.....	Ambient Environmental Sampling for PFAS
PFAS NPDES.....	Clean Water Act Discharge Monitoring Information
PFAS ECHO FIRE TRAINING.....	Facilities in Industries that May Be Handling PFAS Listing
PFAS PART 139 AIRPORT.....	All Certified Part 139 Airports PFAS Information Listing
AQUEOUS FOAM NRC.....	Aqueous Foam Related Incidents Listing
PFAS.....	PFAS Contamination Site Location Listing
AQUEOUS FOAM.....	Former Fire Training Facility Assessments Listing
CUPA Listings.....	CUPA Resources List

## EXECUTIVE SUMMARY

EML.....	Emissions Inventory Data
ENF.....	Enforcement Action Listing
Financial Assurance.....	Financial Assurance Information Listing
ICE.....	Inspection, Compliance and Enforcement
HWP.....	EnviroStor Permitted Facilities Listing
HWT.....	Registered Hazardous Waste Transporter Database
MINES.....	Mines Site Location Listing
MWMP.....	Medical Waste Management Program Listing
NPDES.....	NPDES Permits Listing
PEST LIC.....	Pesticide Regulation Licenses Listing
PROC.....	Certified Processors Database
HAZMAT.....	Hazardous Material Facilities
UIC.....	UIC Listing
UIC GEO.....	UIC GEO (GEOTRACKER)
WASTEWATER PITS.....	Oil Wastewater Pits Listing
WDS.....	Waste Discharge System
WIP.....	Well Investigation Program Case List
MILITARY PRIV SITES.....	MILITARY PRIV SITES (GEOTRACKER)
PROJECT.....	PROJECT (GEOTRACKER)
WDR.....	Waste Discharge Requirements Listing
CIWQS.....	California Integrated Water Quality System
NON-CASE INFO.....	NON-CASE INFO (GEOTRACKER)
OTHER OIL GAS.....	OTHER OIL & GAS (GEOTRACKER)
PROD WATER PONDS.....	PROD WATER PONDS (GEOTRACKER)
SAMPLING POINT.....	SAMPLING POINT (GEOTRACKER)
WELL STIM PROJ.....	Well Stimulation Project (GEOTRACKER)
MINES MRDS.....	Mineral Resources Data System
PFAS TRIS.....	List of PFAS Added to the TRI

### EDR RECOVERED GOVERNMENT ARCHIVES

#### ***Exclusive Recovered Govt. Archives***

RGA LF..... Recovered Government Archive Solid Waste Facilities List

### SURROUNDING SITES: SEARCH RESULTS

Surrounding sites were identified in the following databases.

Elevations have been determined from the USGS Digital Elevation Model and should be evaluated on a relative (not an absolute) basis. Relative elevation information between sites of close proximity should be field verified. Sites with an elevation equal to or higher than the target property have been differentiated below from sites with an elevation lower than the target property. Page numbers and map identification numbers refer to the EDR Radius Map report where detailed data on individual sites can be reviewed.

Sites listed in ***bold italics*** are in multiple databases.

Unmappable (orphan) sites are not considered in the foregoing analysis.

### STANDARD ENVIRONMENTAL RECORDS

#### ***Lists of Federal CERCLA sites with NFRAP***



## EXECUTIVE SUMMARY

SEMS-ARCHIVE: SEMS-ARCHIVE (Superfund Enterprise Management System Archive) tracks sites that have no further interest under the Federal Superfund Program based on available information. The list was formerly known as the CERCLIS-NFRAP, renamed to SEMS ARCHIVE by the EPA in 2015. EPA may perform a minimal level of assessment work at a site while it is archived if site conditions change and/or new information becomes available. Archived sites have been removed and archived from the inventory of SEMS sites. Archived status indicates that, to the best of EPA's knowledge, assessment at a site has been completed and that EPA has determined no further steps will be taken to list the site on the National Priorities List (NPL), unless information indicates this decision was not appropriate or other considerations require a recommendation for listing at a later time. The decision does not necessarily mean that there is no hazard associated with a given site; it only means that, based upon available information, the location is not judged to be potential NPL site.

A review of the SEMS-ARCHIVE list, as provided by EDR, and dated 06/22/2023 has revealed that there are 2 SEMS-ARCHIVE sites within approximately 0.5 miles of the target property.

<u>Equal/Higher Elevation</u>	<u>Address</u>	<u>Direction / Distance</u>	<u>Map ID</u>	<u>Page</u>
PG&E SERV CTR SAN RA Site ID: 0902050 EPA Id: CAD980815674	2ND ST & LINDARO	W 1/4 - 1/2 (0.337 mi.)	U167	748
PG&E GAS PLANT SAN R Site ID: 0902395 EPA Id: CAD981415953	4TH & A STS	WNW 1/4 - 1/2 (0.466 mi.)	AC188	844

### ***Lists of Federal RCRA generators***

RCRA-SQG: RCRAInfo is EPA's comprehensive information system, providing access to data supporting the Resource Conservation and Recovery Act (RCRA) of 1976 and the Hazardous and Solid Waste Amendments (HSWA) of 1984. The database includes selective information on sites which generate, transport, store, treat and/or dispose of hazardous waste as defined by the Resource Conservation and Recovery Act (RCRA). Small quantity generators (SQGs) generate between 100 kg and 1,000 kg of hazardous waste per month.

A review of the RCRA-SQG list, as provided by EDR, and dated 03/06/2023 has revealed that there are 11 RCRA-SQG sites within approximately 0.25 miles of the target property.

<u>Equal/Higher Elevation</u>	<u>Address</u>	<u>Direction / Distance</u>	<u>Map ID</u>	<u>Page</u>
<b><i>SUPERFINE CLEANERS</i></b> EPA ID:: CAD981632300	<b><i>510 3RD ST</i></b>	<b><i>S 0 - 1/8 (0.025 mi.)</i></b>	<b><i>A19</i></b>	<b><i>45</i></b>
<b><i>MAGNIFICENT CLEANERS</i></b> EPA ID:: CAR000001172	<b><i>977 GRAND AVE</i></b>	<b><i>E 0 - 1/8 (0.034 mi.)</i></b>	<b><i>A22</i></b>	<b><i>75</i></b>
<b><i>DOHS-MARIN CO</i></b> EPA ID:: CAD981403314	<b><i>920 GRAND AVE</i></b>	<b><i>E 0 - 1/8 (0.056 mi.)</i></b>	<b><i>D30</i></b>	<b><i>105</i></b>
<b><i>HERITAGE CLEANERS</i></b> EPA ID:: CAD983651696	<b><i>915 IRWIN STREET</i></b>	<b><i>WNW 0 - 1/8 (0.067 mi.)</i></b>	<b><i>C38</i></b>	<b><i>120</i></b>
RITE AID #5957 EPA ID:: CA0000371021	471 THIRD ST	SE 0 - 1/8 (0.073 mi.)	F59	257
CHEVRON NO 96621 EPA ID:: CAP000067405	475 3RD ST	SE 0 - 1/8 (0.089 mi.)	F71	307
<b><i>MONTECITO CLEANER</i></b> EPA ID:: CAD982466880	<b><i>365 THIRD ST</i></b>	<b><i>ESE 1/8 - 1/4 (0.184 mi.)</i></b>	<b><i>L108</i></b>	<b><i>393</i></b>
MARIN FILMWORKS	703 3RD ST	W 1/8 - 1/4 (0.195 mi.)	K117	449

## EXECUTIVE SUMMARY

EPA ID:: CAL000174029				
<b>TOM SCAHILL INC SYS</b>	<b>1012 LINCOLN AVE</b>	<b>WNW 1/8 - 1/4 (0.210 mi.)</b>	<b>M125</b>	<b>478</b>
EPA ID:: CAD981678527				
GOOD YEAR SAN RAFAEL	898A LINCOLN AVE	W 1/8 - 1/4 (0.226 mi.)	K139	543
EPA ID:: CAD982431900				
<b>LAND ROVER MARIN</b>	<b>647 IRWIN</b>	<b>SW 1/8 - 1/4 (0.235 mi.)</b>	<b>P148</b>	<b>592</b>
EPA ID:: CAR000043653				

RCRA-VSQG: RCRAInfo is EPA's comprehensive information system, providing access to data supporting the Resource Conservation and Recovery Act (RCRA) of 1976 and the Hazardous and Solid Waste Amendments (HSWA) of 1984. The database includes selective information on sites which generate, transport, store, treat and/or dispose of hazardous waste as defined by the Resource Conservation and Recovery Act (RCRA). Very small quantity generators (VSQGs) generate less than 100 kg of hazardous waste, or less than 1 kg of acutely hazardous waste per month.

A review of the RCRA-VSQG list, as provided by EDR, and dated 03/06/2023 has revealed that there is 1 RCRA-VSQG site within approximately 0.25 miles of the target property.

<u>Equal/Higher Elevation</u>	<u>Address</u>	<u>Direction / Distance</u>	<u>Map ID</u>	<u>Page</u>
SHELL EPA ID:: CAD981401029	834 IRWIN	SW 0 - 1/8 (0.069 mi.)	C50	218

### ***Lists of state- and tribal (Superfund) equivalent sites***

RESPONSE: Identifies confirmed release sites where DTSC is involved in remediation, either in a lead or oversight capacity. These confirmed release sites are generally high-priority and high potential risk.

A review of the RESPONSE list, as provided by EDR, has revealed that there are 2 RESPONSE sites within approximately 1 mile of the target property.

<u>Equal/Higher Elevation</u>	<u>Address</u>	<u>Direction / Distance</u>	<u>Map ID</u>	<u>Page</u>
<b>FORMER MAXIM GAS PLA</b> Database: RESPONSE, Date of Government Version: 04/24/2023 Status: No Further Action Facility Id: 21490013	<b>4TH STREET BETWEEN A</b>	<b>W 1/4 - 1/2 (0.496 mi.)</b>	<b>AC198</b>	<b>888</b>
<b>BAXTERS COURT AREA</b> Database: RESPONSE, Date of Government Version: 04/24/2023 Status: Refer: RCRA Facility Id: 21340010	<b>BAXTERS COURT</b>	<b>SSE 1/2 - 1 (0.582 mi.)</b>	<b>205</b>	<b>904</b>

### ***Lists of state- and tribal hazardous waste facilities***

ENVIROSTOR: The Department of Toxic Substances Control's (DTSC's) Site Mitigation and Brownfields Reuse Program's (SMBRP's) EnviroStor database identifies sites that have known contamination or sites for which there may be reasons to investigate further. The database includes the following site types: Federal

## EXECUTIVE SUMMARY

Superfund sites (National Priorities List (NPL)); State Response, including Military Facilities and State Superfund; Voluntary Cleanup; and School sites. EnviroStor provides similar information to the information that was available in CalSites, and provides additional site information, including, but not limited to, identification of formerly-contaminated properties that have been released for reuse, properties where environmental deed restrictions have been recorded to prevent inappropriate land uses, and risk characterization information that is used to assess potential impacts to public health and the environment at contaminated sites.

A review of the ENVIROSTOR list, as provided by EDR, and dated 04/24/2023 has revealed that there are 19 ENVIROSTOR sites within approximately 1 mile of the target property.

<u>Equal/Higher Elevation</u>	<u>Address</u>	<u>Direction / Distance</u>	<u>Map ID</u>	<u>Page</u>
ALDERSLY GARDEN RETI Facility Id: 21830003 Status: No Action Required	326 MISSION AVENUE	ENE 1/8 - 1/4 (0.170 mi.)	102	380
<b>PG&amp;E, SAN RAFAEL MGP</b> Facility Id: 21490015 Status: Certified / Operation & Maintenance	<b>SECOND STREET AND LI</b>	<b>W 1/4 - 1/2 (0.337 mi.)</b>	<b>U168</b>	<b>749</b>
HORST HANF LANDFILL Facility Id: 21490019 Status: Refer: RWQCB	834 FRANCISCO BOULEV	SSE 1/4 - 1/2 (0.376 mi.)	172	787
<b>SAN RAFAEL PLASTICS</b> Facility Id: 21280003 Status: Refer: RWQCB	<b>97 JORDAN STREET</b>	<b>SSW 1/4 - 1/2 (0.433 mi.)</b>	<b>X181</b>	<b>813</b>
<b>MCPHAIL'S, INC</b> Facility Id: 21320002 Status: Refer: Other Agency	<b>548 DUBOIS STREET</b>	<b>S 1/4 - 1/2 (0.435 mi.)</b>	<b>182</b>	<b>816</b>
UNIVERSAL PROTECTIVE Facility Id: 21280004 Status: Refer: RWQCB	121-123 JORDAN STREE	SSW 1/4 - 1/2 (0.470 mi.)	189	846
<b>BAXTER COURT PROPERT</b> Facility Id: 71003673 Status: Certified O&M - Land Use Restrictions Only	<b>714 A FRANCISCO BOUL</b>	<b>WSW 1/4 - 1/2 (0.476 mi.)</b>	<b>AE193</b>	<b>858</b>
<b>SPEC-ELECTROPLATING</b> Facility Id: 71002990 Status: No Further Action	<b>712 FRANCISCO BLVD.</b>	<b>WSW 1/4 - 1/2 (0.476 mi.)</b>	<b>AE194</b>	<b>861</b>
<b>FORMER MAXIM GAS PLA</b> Facility Id: 21490013 Status: No Further Action	<b>4TH STREET BETWEEN A</b>	<b>W 1/4 - 1/2 (0.496 mi.)</b>	<b>AC198</b>	<b>888</b>
THE CAR SHOP Facility Id: 21750008 Status: No Further Action	616 LINDARO STREET	SW 1/4 - 1/2 (0.497 mi.)	199	892
<b>BAXTERS COURT AREA</b> Facility Id: 21340010 Status: Refer: RCRA	<b>BAXTERS COURT</b>	<b>SSE 1/2 - 1 (0.582 mi.)</b>	<b>205</b>	<b>904</b>
<b>SPECIFICATION CHROMI</b> Facility Id: 21340002 Status: Inactive - Needs Evaluation	<b>14 BAXTERS</b>	<b>SSE 1/2 - 1 (0.628 mi.)</b>	<b>AG206</b>	<b>909</b>
<b>WESTERN CHROME PLATI</b> Facility Id: 21340001 Status: Refer: Other Agency	<b>11 BAXTERS</b>	<b>SSE 1/2 - 1 (0.629 mi.)</b>	<b>AG207</b>	<b>910</b>
GRIESE RADIATOR REPA	10 BAXTERS COURT	SSE 1/2 - 1 (0.629 mi.)	AG208	912

## EXECUTIVE SUMMARY

Facility Id: 21750005  
Status: Refer: Other Agency

<b>A AND C AUTO AIR AND</b> Facility Id: 21350001 Status: Refer: Other Agency	<b>40 WOODLAND AVE</b>	<b>SSE 1/2 - 1 (0.667 mi.)</b>	<b>209</b>	<b>913</b>
<b>SAN QUENTIN CONDEMNE</b> Facility Id: 60000293 Status: Inactive - Action Required	<b>SAN QUENTIN STATE PR</b>	<b>SE 1/2 - 1 (0.966 mi.)</b>	<b>214</b>	<b>970</b>

<u>Lower Elevation</u>	<u>Address</u>	<u>Direction / Distance</u>	<u>Map ID</u>	<u>Page</u>
<b>MARIN-SONOMA MOSQUIT</b> Facility Id: 21070001 Status: Certified / Operation & Maintenance	<b>201 3RD STREET</b>	<b>SE 1/4 - 1/2 (0.284 mi.)</b>	<b>R158</b>	<b>668</b>
<b>UNION OIL CO. OF CAL</b> Facility Id: 21290001 Status: Refer: RWQCB	<b>620 CANAL STREET</b>	<b>SE 1/4 - 1/2 (0.470 mi.)</b>	<b>AD191</b>	<b>850</b>
<b>ARROWHEAD JEWELRY #2</b> Facility Id: 21340006 Status: Refer: Other Agency	<b>616 CANAL STREET</b>	<b>ESE 1/2 - 1 (0.509 mi.)</b>	<b>AD203</b>	<b>902</b>

### ***Lists of state and tribal leaking storage tanks***

LUST: Leaking Underground Storage Tank (LUST) Sites included in GeoTracker. GeoTracker is the Water Boards data management system for sites that impact, or have the potential to impact, water quality in California, with emphasis on groundwater.

A review of the LUST list, as provided by EDR, has revealed that there are 43 LUST sites within approximately 0.5 miles of the target property.

<u>Equal/Higher Elevation</u>	<u>Address</u>	<u>Direction / Distance</u>	<u>Map ID</u>	<u>Page</u>
<b>EXXON</b> Database: LUST REG 2, Date of Government Version: 09/30/2004 Database: LUST, Date of Government Version: 03/06/2023 Status: Completed - Case Closed Facility Id: 21-0218 Facility Status: Case Closed Global Id: T0604100208 date9: 6/17/2003	<b>902 IRWIN ST</b>	<b>WSW 0 - 1/8 (0.046 mi.)</b>	<b>C28</b>	<b>100</b>
<b>SHELL</b> Database: LUST REG 2, Date of Government Version: 09/30/2004 Database: LUST, Date of Government Version: 03/06/2023 Status: Open - Verification Monitoring Facility Id: 21-0132 Facility Status: Pollution Characterization Global Id: T0604100125	<b>834 IRWIN ST</b>	<b>SW 0 - 1/8 (0.069 mi.)</b>	<b>C48</b>	<b>197</b>
<b>ARCO SERV STA NO 021</b> Database: LUST REG 2, Date of Government Version: 09/30/2004 Database: LUST, Date of Government Version: 03/06/2023 Status: Completed - Case Closed	<b>440 THIRD</b>	<b>SE 0 - 1/8 (0.072 mi.)</b>	<b>D52</b>	<b>224</b>

## EXECUTIVE SUMMARY

Facility Id: 21-0011  
 Facility Status: Pollution Characterization  
 Global Id: T0604100011

<p><b>CHEVRON</b>            Database: LUST, Date of Government Version: 03/06/2023            Status: Completed - Case Closed            Global Id: T0604100272</p>	<p><b>475 3RD</b></p>	<p><b>SE 0 - 1/8 (0.089 mi.)</b></p>	<p><b>F65</b></p>	<p><b>285</b></p>
<p><b>CHEVRON #6621</b>            Database: LUST REG 2, Date of Government Version: 09/30/2004            Facility Id: 21-0290            Facility Status: Preliminary site assessment workplan submitted</p>	<p><b>475 3RD ST</b></p>	<p><b>SE 0 - 1/8 (0.089 mi.)</b></p>	<p><b>F67</b></p>	<p><b>301</b></p>
<p><b>UNOCAL</b>            Database: LUST REG 2, Date of Government Version: 09/30/2004            Database: LUST, Date of Government Version: 03/06/2023            Status: Completed - Case Closed            Facility Id: 21-0299            Facility Status: Preliminary site assessment underway            Global Id: T0604100281</p>	<p><b>360 3RD ST</b></p>	<p><b>ESE 1/8 - 1/4 (0.128 mi.)</b></p>	<p><b>I86</b></p>	<p><b>348</b></p>
<p><b>GREYHOUND LINE INC</b>            Database: LUST REG 2, Date of Government Version: 09/30/2004            Database: LUST, Date of Government Version: 03/06/2023            Status: Completed - Case Closed            Facility Id: 21-0057            Facility Status: Case Closed            Global Id: T0604100055            date9: 11/28/1990</p>	<p><b>701 3RD ST</b></p>	<p><b>W 1/8 - 1/4 (0.181 mi.)</b></p>	<p><b>K103</b></p>	<p><b>381</b></p>
<p><b>FOODMART</b>            Database: LUST REG 2, Date of Government Version: 09/30/2004            Database: LUST, Date of Government Version: 03/06/2023            Status: Completed - Case Closed            Facility Id: 21-0222            Facility Status: Case Closed            Global Id: T0604100211            date9: 11/3/1995</p>	<p><b>709 5TH AVE</b></p>	<p><b>WNW 1/8 - 1/4 (0.190 mi.)</b></p>	<p><b>M112</b></p>	<p><b>430</b></p>
<p><b>D &amp; S GARAGE INC</b>            Database: LUST REG 2, Date of Government Version: 09/30/2004            Database: LUST, Date of Government Version: 03/06/2023            Status: Completed - Case Closed            Facility Id: 21-0038            Facility Status: Preliminary site assessment workplan submitted            Global Id: T0604100037</p>	<p><b>718 4TH ST</b></p>	<p><b>WNW 1/8 - 1/4 (0.195 mi.)</b></p>	<p><b>M113</b></p>	<p><b>433</b></p>
<p><b>FORMER CHEVRON STATI</b>            Database: LUST, Date of Government Version: 03/06/2023            Status: Completed - Case Closed            Global Id: T0604100031</p>	<p><b>729 4TH ST</b></p>	<p><b>WNW 1/8 - 1/4 (0.207 mi.)</b></p>	<p><b>N120</b></p>	<p><b>458</b></p>
<p><b>FORMER CHEVRON STATI</b>            Database: LUST REG 2, Date of Government Version: 09/30/2004            Facility Id: 21-0032            Facility Status: Case Closed            date9: 7/31/1997</p>	<p><b>729 4TH ST</b></p>	<p><b>WNW 1/8 - 1/4 (0.207 mi.)</b></p>	<p><b>N122</b></p>	<p><b>470</b></p>
<p><b>SHELL</b>            Database: LUST REG 2, Date of Government Version: 09/30/2004            Database: LUST, Date of Government Version: 03/06/2023</p>	<p><b>755 2ND ST</b></p>	<p><b>WSW 1/8 - 1/4 (0.218 mi.)</b></p>	<p><b>O130</b></p>	<p><b>488</b></p>

## EXECUTIVE SUMMARY

Status: Completed - Case Closed  
 Facility Id: 21-0130  
 Facility Status: Pollution Characterization  
 Global Id: T0604100123

<b>ALLIANCE</b>	<b>UNKNOWN 4TH &amp; LINCOLN</b>	<b>WNW 1/8 - 1/4 (0.219 mi.)</b>	<b>N131</b>	<b>523</b>
Database: LUST REG 2, Date of Government Version: 09/30/2004				
Facility Id: 21-0005				
Facility Status: Leak being confirmed				
<b>CALTRANS MAINT FACIL</b>	<b>UNKNOWN MAIN ST</b>	<b>WNW 1/8 - 1/4 (0.220 mi.)</b>	<b>N132</b>	<b>523</b>
Database: LUST REG 2, Date of Government Version: 09/30/2004				
Database: LUST, Date of Government Version: 03/06/2023				
Status: Completed - Case Closed				
Facility Id: 21-0211				
Facility Id: 21-0268				
Facility Status: Case Closed				
Facility Status: Leak being confirmed				
Global Id: T0604100202				
date9: 12/8/1998				
<b>JOHN IRISH JEEP DEAL</b>	<b>898 LINCOLN AVE</b>	<b>W 1/8 - 1/4 (0.220 mi.)</b>	<b>K133</b>	<b>527</b>
Database: LUST REG 2, Date of Government Version: 09/30/2004				
Database: LUST, Date of Government Version: 03/06/2023				
Status: Completed - Case Closed				
Facility Id: 21-0064				
Facility Status: Case Closed				
Global Id: T0604100061				
date9: 7/24/1996				
<b>MARIN COLOR SERVICE</b>	<b>770 2ND ST</b>	<b>WSW 1/8 - 1/4 (0.225 mi.)</b>	<b>O137</b>	<b>536</b>
Database: LUST REG 2, Date of Government Version: 09/30/2004				
Database: LUST, Date of Government Version: 03/06/2023				
Status: Completed - Case Closed				
Facility Id: 21-0070				
Facility Status: Case Closed				
Global Id: T0604100067				
date9: 9/14/1998				
<b>SAN RAFAEL UNIFIED S</b>	<b>38 UNION ST</b>	<b>E 1/8 - 1/4 (0.226 mi.)</b>	<b>Q143</b>	<b>554</b>
Database: LUST, Date of Government Version: 03/06/2023				
Status: Open - Verification Monitoring				
Global Id: T10000003168				
<b>REDWOOD OIL COMPANY</b>	<b>1011 LINCOLN AVE</b>	<b>WNW 1/8 - 1/4 (0.234 mi.)</b>	<b>N145</b>	<b>564</b>
Database: LUST REG 2, Date of Government Version: 09/30/2004				
Database: LUST, Date of Government Version: 03/06/2023				
Status: Completed - Case Closed				
Facility Id: 21-0116				
Facility Status: Remedial action (cleanup) Underway				
Global Id: T0604100109				
<b>TOSCO - FACILITY #73</b>	<b>1125 LINCOLN AVE</b>	<b>NW 1/4 - 1/2 (0.254 mi.)</b>	<b>153</b>	<b>619</b>
Database: LUST REG 2, Date of Government Version: 09/30/2004				
Database: LUST, Date of Government Version: 03/06/2023				
Status: Completed - Case Closed				
Facility Id: 21-0149				
Facility Status: Remedial action (cleanup) Underway				
Global Id: T0604100140				
<b>TOSCO - FACILITY #24</b>	<b>34 RITTER ST</b>	<b>W 1/4 - 1/2 (0.260 mi.)</b>	<b>154</b>	<b>632</b>
Database: LUST REG 2, Date of Government Version: 09/30/2004				
Database: LUST, Date of Government Version: 03/06/2023				

## EXECUTIVE SUMMARY

Status: Completed - Case Closed Facility Id: 21-0152 Facility Status: Remedial action (cleanup) Underway Global Id: T0604100143			
<b>SAN RAFAEL CITY OF C</b>	<b>790 LINCOLN</b>	<b>WSW 1/4 - 1/2 (0.261 mi.)</b>	<b>S155 649</b>
Database: LUST, Date of Government Version: 03/06/2023 Status: Completed - Case Closed Global Id: T0604100323			
<b>SAN RAFAEL CITY OF C</b>	<b>790 LINCOLN AVE</b>	<b>WSW 1/4 - 1/2 (0.261 mi.)</b>	<b>S156 662</b>
Database: LUST REG 2, Date of Government Version: 09/30/2004 Facility Id: 21-0341 Facility Status: Preliminary site assessment workplan submitted			
<b>JOHN IRISH AUTOMOTIV</b>	<b>475 FRANCISCO BLVD</b>	<b>SSE 1/4 - 1/2 (0.287 mi.)</b>	<b>T160 692</b>
Database: LUST REG 2, Date of Government Version: 09/30/2004 Facility Id: 21-0160 Facility Status: Leak being confirmed			
<b>DEXTER TOYOTA</b>	<b>445 FRANCISCO BLVD</b>	<b>SSE 1/4 - 1/2 (0.309 mi.)</b>	<b>T164 720</b>
Database: LUST REG 2, Date of Government Version: 09/30/2004 Facility Id: 21-0041 Facility Status: Leak being confirmed			
<b>HARRIS PROPERTY</b>	<b>171 3RD ST</b>	<b>ESE 1/4 - 1/2 (0.316 mi.)</b>	<b>166 744</b>
Database: LUST REG 2, Date of Government Version: 09/30/2004 Database: LUST, Date of Government Version: 03/06/2023 Status: Completed - Case Closed Facility Id: 21-0183 Facility Status: Case Closed Global Id: T0604100174 date9: 4/2/2001			
<b>BRUNING ASSOCIATES</b>	<b>513 19 FRANCISCO BLV</b>	<b>SSE 1/4 - 1/2 (0.385 mi.)</b>	<b>W174 789</b>
Database: LUST REG 2, Date of Government Version: 09/30/2004 Database: LUST, Date of Government Version: 03/06/2023 Status: Completed - Case Closed Facility Id: 21-0015 Facility Status: Case Closed Global Id: T0604100015 date9: 10/22/1997			
<b>PACIFIC SUPPLY</b>	<b>61 JORDAN ST</b>	<b>SSW 1/4 - 1/2 (0.398 mi.)</b>	<b>X176 802</b>
Database: LUST REG 2, Date of Government Version: 09/30/2004 Database: LUST, Date of Government Version: 03/06/2023 Status: Completed - Case Closed Facility Id: 21-0106 Facility Status: Case Closed Global Id: T0604100102 date9: 5/16/2000			
<b>MISSION SQUARE OFFIC</b>	<b>1007 3RD ST</b>	<b>W 1/4 - 1/2 (0.423 mi.)</b>	<b>Z180 812</b>
Database: LUST REG 2, Date of Government Version: 09/30/2004 Facility Id: 21-0081 Facility Status: Leak being confirmed			
<b>MCKESSON WATER PRODU</b>	<b>648 LINDARO ST</b>	<b>SW 1/4 - 1/2 (0.443 mi.)</b>	<b>AA183 818</b>
Database: LUST REG 2, Date of Government Version: 09/30/2004 Facility Id: 21-0204 Facility Status: Case Closed			

## EXECUTIVE SUMMARY

date9: 1/27/1995				
<b>MCKESSON WATER PRODU</b>	<b>648 LINDARO</b>	<b>SW 1/4 - 1/2 (0.443 mi.)</b>	<b>AA184</b>	<b>821</b>
Database: LUST, Date of Government Version: 03/06/2023				
Status: Completed - Case Closed				
Global Id: T0604100195				
<b>WESTERN BOAT</b>	<b>101 THIRD STREET</b>	<b>ESE 1/4 - 1/2 (0.446 mi.)</b>	<b>Y185</b>	<b>827</b>
Database: LUST REG 2, Date of Government Version: 09/30/2004				
Database: LUST, Date of Government Version: 03/06/2023				
Status: Completed - Case Closed				
Facility Id: 21-0356				
Facility Status: Case Closed				
Global Id: T0604194014				
date9: 2/1/2001				
<b>VARNER PROPERTY</b>	<b>516 IRWIN ST</b>	<b>SSW 1/4 - 1/2 (0.460 mi.)</b>	<b>AB186</b>	<b>838</b>
Database: LUST REG 2, Date of Government Version: 09/30/2004				
Facility Id: 21-0373				
Facility Status: Case Closed				
date9: 11/7/2003				
<b>ELLIOTT'S AUTO REPAI</b>	<b>516 IRWIN ST STE B</b>	<b>SSW 1/4 - 1/2 (0.460 mi.)</b>	<b>AB187</b>	<b>839</b>
Database: LUST, Date of Government Version: 03/06/2023				
Status: Completed - Case Closed				
Global Id: T0604174987				
<b>WEBER PLASTERING INC</b>	<b>47 DE LUCA PL</b>	<b>S 1/4 - 1/2 (0.470 mi.)</b>	<b>AB190</b>	<b>847</b>
Database: LUST REG 2, Date of Government Version: 09/30/2004				
Database: LUST, Date of Government Version: 03/06/2023				
Status: Completed - Case Closed				
Facility Id: 21-0217				
Facility Status: Case Closed				
Global Id: T0604100207				
date9: 2/20/1996				
<b>N J UNITED DBA MAXWE</b>	<b>1101 3RD STREET</b>	<b>W 1/4 - 1/2 (0.479 mi.)</b>	<b>AF195</b>	<b>866</b>
Database: LUST REG 2, Date of Government Version: 09/30/2004				
Database: LUST, Date of Government Version: 03/06/2023				
Status: Completed - Case Closed				
Facility Id: 21-0167				
Facility Status: Preliminary site assessment workplan submitted				
Global Id: T0604100158				
<b>UPS FORMER</b>	<b>635 LINDARO ST</b>	<b>SW 1/4 - 1/2 (0.487 mi.)</b>	<b>AA196</b>	<b>871</b>
Database: LUST REG 2, Date of Government Version: 09/30/2004				
Database: LUST, Date of Government Version: 03/06/2023				
Status: Completed - Case Closed				
Facility Id: 21-0350				
Facility Status: Case Closed				
Global Id: T0604192752				
date9: 4/14/2000				
<b>R A B MOTORS INC</b>	<b>540 W FRANCISCO BLVD</b>	<b>SSE 1/4 - 1/2 (0.493 mi.)</b>	<b>197</b>	<b>874</b>
Database: LUST, Date of Government Version: 03/06/2023				
Status: Completed - Case Closed				
Global Id: T0604164335				
<b>COMMERCIAL BUILDING</b>	<b>1115 3RD ST</b>	<b>W 1/4 - 1/2 (0.498 mi.)</b>	<b>AF200</b>	<b>894</b>
Database: LUST REG 2, Date of Government Version: 09/30/2004				
Database: LUST, Date of Government Version: 03/06/2023				



## EXECUTIVE SUMMARY

Status: Completed - Case Closed  
 Facility Id: 21-0302  
 Facility Status: Case Closed  
 Global Id: T0604100284  
 date9: 11/6/1995

<b>STEVE ZAPPETINI &amp; SO</b>	<b>1112 2ND ST</b>	<b>W 1/4 - 1/2 (0.499 mi.)</b>	<b>AF201</b>	<b>897</b>
Database: LUST, Date of Government Version: 03/06/2023				
Status: Completed - Case Closed				
Global Id: T0604120262				

<u>Lower Elevation</u>	<u>Address</u>	<u>Direction / Distance</u>	<u>Map ID</u>	<u>Page</u>
<b>SAVOY RAIN TUNNEL</b>	<b>620 2ND ST</b>	<b>SW 0 - 1/8 (0.092 mi.)</b>	<b>H77</b>	<b>319</b>
Database: LUST REG 2, Date of Government Version: 09/30/2004				
Database: LUST, Date of Government Version: 03/06/2023				
Status: Completed - Case Closed				
Facility Id: 21-0123				
Facility Status: Preliminary site assessment underway				
Global Id: T0604100116				
<b>MOBIL</b>	<b>575 2ND ST</b>	<b>SSW 0 - 1/8 (0.096 mi.)</b>	<b>H80</b>	<b>324</b>
Database: LUST REG 2, Date of Government Version: 09/30/2004				
Facility Id: 21-0087				
Facility Status: Preliminary site assessment underway				
<b>FORMER MOBIL STATION</b>	<b>700 IRWIN ST</b>	<b>SSW 0 - 1/8 (0.109 mi.)</b>	<b>H84</b>	<b>329</b>
Database: LUST REG 2, Date of Government Version: 09/30/2004				
Database: LUST, Date of Government Version: 03/06/2023				
Status: Completed - Case Closed				
Facility Id: 21-0300				
Facility Status: Preliminary site assessment underway				
Global Id: T0604100282				
<b>CARRICO PROPERTY</b>	<b>619 CANAL ST</b>	<b>SE 1/4 - 1/2 (0.470 mi.)</b>	<b>AD192</b>	<b>853</b>
Database: LUST REG 2, Date of Government Version: 09/30/2004				
Database: LUST, Date of Government Version: 03/06/2023				
Status: Completed - Case Closed				
Facility Id: 21-0170				
Facility Status: Preliminary site assessment underway				
Global Id: T0604100161				

CPS-SLIC: Cleanup Program Sites (CPS; also known as Site Cleanups [SC] and formerly known as Spills, Leaks, Investigations, and Cleanups [SLIC] sites) included in GeoTracker. GeoTracker is the Water Boards data management system for sites that impact, or have the potential to impact, water quality in California, with emphasis on groundwater.

A review of the CPS-SLIC list, as provided by EDR, has revealed that there are 11 CPS-SLIC sites within approximately 0.5 miles of the target property.

<u>Equal/Higher Elevation</u>	<u>Address</u>	<u>Direction / Distance</u>	<u>Map ID</u>	<u>Page</u>
<b>MARIN CLEANERS INC</b>	<b>520 4TH ST</b>	<b>NNW 0 - 1/8 (0.019 mi.)</b>	<b>A14</b>	<b>34</b>
Database: CPS-SLIC, Date of Government Version: 03/06/2023				
Facility Status: Open - Verification Monitoring				
Global Id: SL0604153651				
<b>PORSHOP THE</b>	<b>658 IRWIN ST</b>	<b>SSW 1/4 - 1/2 (0.267 mi.)</b>	<b>157</b>	<b>665</b>
Database: CPS-SLIC, Date of Government Version: 03/06/2023				

## EXECUTIVE SUMMARY

Facility Status: Completed - Case Closed  
Global Id: T10000002283

<b>PACCAR AUTOMOTIVE, I</b>	<b>850 4TH ST</b>	<b>WNW 1/4 - 1/2 (0.294 mi.)</b>	<b>162</b>	<b>698</b>
Database: CPS-SLIC, Date of Government Version: 03/06/2023				
Facility Status: Open - Inactive				
Global Id: T10000012836				
<b>WOLTERING PROPERTY</b>	<b>725 LINCOLN AVENUE</b>	<b>SSW 1/4 - 1/2 (0.304 mi.)</b>	<b>163</b>	<b>719</b>
Database: CPS-SLIC, Date of Government Version: 03/06/2023				
Facility Status: Completed - Case Closed				
Global Id: SL0604108254				
<b>LABCON NORTH AMERICA</b>	<b>632 IRWIN ST</b>	<b>S 1/4 - 1/2 (0.315 mi.)</b>	<b>165</b>	<b>721</b>
Database: CPS-SLIC, Date of Government Version: 03/06/2023				
Facility Status: Completed - Case Closed				
Global Id: SL0604166786				
<b>RAB MOTORS/CALTRANS</b>	<b>440 FRANCISCO BLVD.</b>	<b>SSE 1/4 - 1/2 (0.371 mi.)</b>	<b>V171</b>	<b>786</b>
Database: CPS-SLIC, Date of Government Version: 03/06/2023				
Facility Status: Completed - Case Closed				
Global Id: SL0604150987				
<b>PG&amp;E - MGP - SAN RAF</b>	<b>THIRD ST AND BROOKS</b>	<b>W 1/4 - 1/2 (0.420 mi.)</b>	<b>Z178</b>	<b>807</b>
Database: SLIC REG 2, Date of Government Version: 09/30/2004				
Database: CPS-SLIC, Date of Government Version: 03/06/2023				
Facility Status: Open - Remediation				
Global Id: SL20212830				
Facility Id: 21S0002				
<b>MISSION SQUARE OFFIC</b>	<b>1007 3RD ST</b>	<b>W 1/4 - 1/2 (0.423 mi.)</b>	<b>Z180</b>	<b>812</b>
Database: CPS-SLIC, Date of Government Version: 03/06/2023				
Facility Status: Completed - Case Closed				
Global Id: T0604100078				
<b>MCPHAIL'S, INC</b>	<b>548 DUBOIS STREET</b>	<b>S 1/4 - 1/2 (0.435 mi.)</b>	<b>182</b>	<b>816</b>
Database: CPS-SLIC, Date of Government Version: 03/06/2023				
Facility Status: Completed - Case Closed				
Global Id: SL0604154124				

<u>Lower Elevation</u>	<u>Address</u>	<u>Direction / Distance</u>	<u>Map ID</u>	<u>Page</u>
<b>MARIN/SONOMA MOSQUIT</b>	<b>201 THIRD ST</b>	<b>SE 1/4 - 1/2 (0.284 mi.)</b>	<b>R159</b>	<b>691</b>
Database: SLIC REG 2, Date of Government Version: 09/30/2004				
Database: CPS-SLIC, Date of Government Version: 03/06/2023				
Facility Status: Open - Inactive				
Global Id: SL18312732				
Facility Id: 21S0014				
<b>MARIN BOAT HOUSE</b>	<b>115 THIRD STREET</b>	<b>ESE 1/4 - 1/2 (0.412 mi.)</b>	<b>Y177</b>	<b>806</b>
Database: SLIC REG 2, Date of Government Version: 09/30/2004				
Database: CPS-SLIC, Date of Government Version: 03/06/2023				
Facility Status: Completed - Case Closed				
Global Id: SLT20369259				
Facility Id: 21S0035				

## EXECUTIVE SUMMARY

### ***Lists of state and tribal registered storage tanks***

UST: The Underground Storage Tank database contains registered USTs. USTs are regulated under Subtitle I of the Resource Conservation and Recovery Act (RCRA). The data come from the State Water Resources Control Board's Hazardous Substance Storage Container Database.

A review of the UST list, as provided by EDR, has revealed that there are 11 UST sites within approximately 0.25 miles of the target property.

<u>Equal/Higher Elevation</u>	<u>Address</u>	<u>Direction / Distance</u>	<u>Map ID</u>	<u>Page</u>
IRWIN SHELL #117 Database: UST, Date of Government Version: 03/06/2023 Facility Id: 21-000-600924	834 IRWIN STREET	SW 0 - 1/8 (0.069 mi.)	C47	194
IRWIN SHELL FOODMART Database: UST, Date of Government Version: 03/06/2023 Facility Id: 300055	834 IRWIN STREET	SW 0 - 1/8 (0.069 mi.)	C49	217
IRWIN SHELL # 136046 Database: MARIN CO. UST, Date of Government Version: 09/26/2018 Facility Id: 60-0924 Facility Id: 30-0055 Tank Status: UST Removal Tank Status: Change of Information	834 IRWIN STREET	SW 0 - 1/8 (0.069 mi.)	C51	221
SAN RAFAEL CHEVRON Database: MARIN CO. UST, Date of Government Version: 09/26/2018 Database: UST, Date of Government Version: 03/06/2023 Facility Id: 30-0524 Facility Id: 21-000-300524 Tank Status: Change of Information Tank Status: New Permit	440 THIRD STREET	SE 0 - 1/8 (0.072 mi.)	D53	233
CHEVRON STATION #966 Database: UST, Date of Government Version: 03/06/2023 Facility Id: 300341	475 THIRD STREET	SE 0 - 1/8 (0.089 mi.)	F64	284
SAN RAFAEL VALERO Database: MARIN CO. UST, Date of Government Version: 09/26/2018 Database: UST, Date of Government Version: 03/06/2023 Facility Id: 30-0565 Facility Id: 300403 Tank Status: Change of Information	475 THIRD ST.	SE 0 - 1/8 (0.089 mi.)	F69	303
SAN RAFAEL VALERO Database: UST, Date of Government Version: 03/06/2023 Facility Id: 21-000-300403	475 THIRD STREET	SE 0 - 1/8 (0.089 mi.)	F70	304
SAN RAFAEL VALERO Database: MARIN CO. UST, Date of Government Version: 09/26/2018 Facility Id: 30-0403 Facility Id: 30-0341 Tank Status: UST Removal Tank Status: Change of Information	475 THIRD STREET	SE 0 - 1/8 (0.089 mi.)	F73	313
PETROLEUM SALES, INC Database: MARIN CO. UST, Date of Government Version: 09/26/2018 Database: UST, Date of Government Version: 03/06/2023 Facility Id: 30-0699	360 THIRD STREET	ESE 1/8 - 1/4 (0.128 mi.)	I90	356

## EXECUTIVE SUMMARY

Facility Id: 60-0827  
 Facility Id: 30-0331  
 Facility Id: 30-0377  
 Facility Id: 300377  
 Tank Status: Change of Information  
 Tank Status: New Permit

Not reported	201 FRANCISCO BLVD E	WSW 1/8 - 1/4 (0.185 mi.)	110	427
Database: UST, Date of Government Version: 03/06/2023				
Facility Id: 300206				
LINCOLN SHELL	755 SECOND STREET	WSW 1/8 - 1/4 (0.218 mi.)	O129	486
Database: MARIN CO. UST, Date of Government Version: 09/26/2018				
Database: UST, Date of Government Version: 03/06/2023				
Facility Id: 30-0052				
Facility Id: 300052				
Tank Status: UST Removal				

### ***Lists of state and tribal voluntary cleanup sites***

VCP: Contains low threat level properties with either confirmed or unconfirmed releases and the project proponents have request that DTSC oversee investigation and/or cleanup activities and have agreed to provide coverage for DTSC's costs.

A review of the VCP list, as provided by EDR, and dated 04/24/2023 has revealed that there are 2 VCP sites within approximately 0.5 miles of the target property.

<u>Equal/Higher Elevation</u>	<u>Address</u>	<u>Direction / Distance</u>	<u>Map ID</u>	<u>Page</u>
<b><i>PG&amp;E, SAN RAFAEL MGP</i></b>	<b><i>SECOND STREET AND LI</i></b>	<b><i>W 1/4 - 1/2 (0.337 mi.)</i></b>	<b><i>U168</i></b>	<b><i>749</i></b>
Status: Certified / Operation & Maintenance				
Facility Id: 21490015				
<u>Lower Elevation</u>	<u>Address</u>	<u>Direction / Distance</u>	<u>Map ID</u>	<u>Page</u>
<b><i>MARIN-SONOMA MOSQUIT</i></b>	<b><i>201 3RD STREET</i></b>	<b><i>SE 1/4 - 1/2 (0.284 mi.)</i></b>	<b><i>R158</i></b>	<b><i>668</i></b>
Status: Certified / Operation & Maintenance				
Facility Id: 21070001				

### ***Lists of state and tribal brownfield sites***

BROWNFIELDS: A listing of sites the SWRCB considers to be Brownfields since these are sites have come to them through the MOA Process.

A review of the BROWNFIELDS list, as provided by EDR, and dated 03/20/2023 has revealed that there are 2 BROWNFIELDS sites within approximately 0.5 miles of the target property.

<u>Equal/Higher Elevation</u>	<u>Address</u>	<u>Direction / Distance</u>	<u>Map ID</u>	<u>Page</u>
<b><i>WOLTERING PROPERTY</i></b>	<b><i>725 LINCOLN AVENUE</i></b>	<b><i>SSW 1/4 - 1/2 (0.304 mi.)</i></b>	<b><i>163</i></b>	<b><i>719</i></b>
<b><i>RAB MOTORS/CALTRANS</i></b>	<b><i>440 FRANCISCO BLVD.</i></b>	<b><i>SSE 1/4 - 1/2 (0.371 mi.)</i></b>	<b><i>V171</i></b>	<b><i>786</i></b>

## EXECUTIVE SUMMARY

### ADDITIONAL ENVIRONMENTAL RECORDS

#### ***Local Lists of Landfill / Solid Waste Disposal Sites***

WMUDS/SWAT: The Waste Management Unit Database System is used for program tracking and inventory of waste management units. The source is the State Water Resources Control Board.

A review of the WMUDS/SWAT list, as provided by EDR, and dated 04/01/2000 has revealed that there is 1 WMUDS/SWAT site within approximately 0.5 miles of the target property.

<u>Equal/Higher Elevation</u>	<u>Address</u>	<u>Direction / Distance</u>	<u>Map ID</u>	<u>Page</u>
HORST HANF LANDFILL	FRANCISCO BLVD	S 1/4 - 1/2 (0.364 mi.)	V170	785

#### ***Local Lists of Hazardous waste / Contaminated Sites***

HIST Cal-Sites: Formerly known as ASPIS, this database contains both known and potential hazardous substance sites. The source is the California Department of Toxic Substance Control. No longer updated by the state agency. It has been replaced by ENVIROSTOR.

A review of the HIST Cal-Sites list, as provided by EDR, and dated 08/08/2005 has revealed that there are 2 HIST Cal-Sites sites within approximately 1 mile of the target property.

<u>Equal/Higher Elevation</u>	<u>Address</u>	<u>Direction / Distance</u>	<u>Map ID</u>	<u>Page</u>
<b><i>FORMER MAXIM GAS PLA</i></b>	<b><i>4TH STREET BETWEEN A</i></b>	<b><i>W 1/4 - 1/2 (0.496 mi.)</i></b>	<b><i>AC198</i></b>	<b><i>888</i></b>
<u>Lower Elevation</u>	<u>Address</u>	<u>Direction / Distance</u>	<u>Map ID</u>	<u>Page</u>
<b><i>MARIN-SONOMA MOSQUIT</i></b>	<b><i>201 3RD STREET</i></b>	<b><i>SE 1/4 - 1/2 (0.284 mi.)</i></b>	<b><i>R158</i></b>	<b><i>668</i></b>

CERS HAZ WASTE: List of sites in the California Environmental Protection Agency (CalEPA) Regulated Site Portal which fall under the Hazardous Chemical Management, Hazardous Waste Onsite Treatment, Household Hazardous Waste Collection, Hazardous Waste Generator, and RCRA LQ HW Generator programs.

A review of the CERS HAZ WASTE list, as provided by EDR, and dated 04/17/2023 has revealed that there are 15 CERS HAZ WASTE sites within approximately 0.25 miles of the target property.

<u>Equal/Higher Elevation</u>	<u>Address</u>	<u>Direction / Distance</u>	<u>Map ID</u>	<u>Page</u>
<b><i>MAGNIFICENT CLEANERS</i></b>	<b><i>977 GRAND AVE</i></b>	<b><i>E 0 - 1/8 (0.034 mi.)</i></b>	<b><i>A22</i></b>	<b><i>75</i></b>
UNITED MARKETS	515 THIRD STREET	S 0 - 1/8 (0.046 mi.)	B27	97
<b><i>HERITAGE CLEANERS</i></b>	<b><i>915 IRWIN STREET</i></b>	<b><i>WNW 0 - 1/8 (0.067 mi.)</i></b>	<b><i>C38</i></b>	<b><i>120</i></b>
AAA AUTO REPAIR CENT	1001 IRWIN ST	NW 0 - 1/8 (0.068 mi.)	E41	167
<b><i>IRWIN SHELL #117</i></b>	<b><i>834 IRWIN STREET</i></b>	<b><i>SW 0 - 1/8 (0.069 mi.)</i></b>	<b><i>C43</i></b>	<b><i>175</i></b>
<b><i>SAN RAFAEL CHEVRON</i></b>	<b><i>440 THIRD STREET</i></b>	<b><i>SE 0 - 1/8 (0.072 mi.)</i></b>	<b><i>D58</i></b>	<b><i>242</i></b>
RITE AID #5957	471 THIRD STREET	SE 0 - 1/8 (0.073 mi.)	F60	266
<b><i>SAN RAFAEL VALERO</i></b>	<b><i>475 THIRD STREET</i></b>	<b><i>SE 0 - 1/8 (0.089 mi.)</i></b>	<b><i>F62</i></b>	<b><i>271</i></b>
<b><i>WHOLE FOODS MARKET -</i></b>	<b><i>340 3RD ST</i></b>	<b><i>ESE 1/8 - 1/4 (0.151 mi.)</i></b>	<b><i>I94</i></b>	<b><i>362</i></b>
PETCO #368	375 3RD ST	SE 1/8 - 1/4 (0.152 mi.)	J96	368
MONTECITO CLEANERS	365 THIRD STREET	ESE 1/8 - 1/4 (0.184 mi.)	L109	424
<b><i>TRADER JOE'S #061</i></b>	<b><i>337 3RD ST</i></b>	<b><i>ESE 1/8 - 1/4 (0.201 mi.)</i></b>	<b><i>L119</i></b>	<b><i>455</i></b>
<b><i>PRO AUTO SERVICE CEN</i></b>	<b><i>1012 LINCOLN AVENUE</i></b>	<b><i>WNW 1/8 - 1/4 (0.210 mi.)</i></b>	<b><i>M124</i></b>	<b><i>474</i></b>
<b><i>SAN RAFAEL CITY SCHO</i></b>	<b><i>38 UNION ST</i></b>	<b><i>E 1/8 - 1/4 (0.226 mi.)</i></b>	<b><i>Q142</i></b>	<b><i>550</i></b>

## EXECUTIVE SUMMARY

<u>Equal/Higher Elevation</u>	<u>Address</u>	<u>Direction / Distance</u>	<u>Map ID</u>	<u>Page</u>
GOODWILL INDUSTRIES	809 LINCOLN AVE	WSW 1/8 - 1/4 (0.249 mi.)	O151	614

### **Local Lists of Registered Storage Tanks**

SWEEPS UST: Statewide Environmental Evaluation and Planning System. This underground storage tank listing was updated and maintained by a company contacted by the SWRCB in the early 1990's. The listing is no longer updated or maintained. The local agency is the contact for more information on a site on the SWEEPS list.

A review of the SWEEPS UST list, as provided by EDR, and dated 06/01/1994 has revealed that there are 5 SWEEPS UST sites within approximately 0.25 miles of the target property.

<u>Equal/Higher Elevation</u>	<u>Address</u>	<u>Direction / Distance</u>	<u>Map ID</u>	<u>Page</u>
<b>IRWIN SHELL</b> Status: A Tank Status: A Comp Number: 12925	<b>834 IRWIN ST</b>	<b>SW 0 - 1/8 (0.069 mi.)</b>	<b>C44</b>	<b>188</b>
<b>CHEVRON GAS STATION</b> Status: A Tank Status: A Comp Number: 62900	<b>475 003RD ST</b>	<b>SE 0 - 1/8 (0.086 mi.)</b>	<b>F61</b>	<b>269</b>
<b>UNOCAL SS# 4596</b> Status: A Tank Status: A Comp Number: 30609	<b>360 3RD ST</b>	<b>ESE 1/8 - 1/4 (0.128 mi.)</b>	<b>I89</b>	<b>354</b>
<b>5TH &amp; LINCOLN REDWOOD</b> Comp Number: 196	<b>1011 LINCOLN ST</b>	<b>WNW 1/8 - 1/4 (0.234 mi.)</b>	<b>N147</b>	<b>590</b>
<b>LINCOLN SHELL</b> Status: A Tank Status: A Comp Number: 56702	<b>755 002ND ST</b>	<b>WSW 1/8 - 1/4 (0.241 mi.)</b>	<b>O150</b>	<b>612</b>

HIST UST: Historical UST Registered Database.

A review of the HIST UST list, as provided by EDR, and dated 10/15/1990 has revealed that there are 24 HIST UST sites within approximately 0.25 miles of the target property.

<u>Equal/Higher Elevation</u>	<u>Address</u>	<u>Direction / Distance</u>	<u>Map ID</u>	<u>Page</u>
<b>SHELL</b> Facility Id: 00000012925	<b>834 IRWIN ST</b>	<b>SW 0 - 1/8 (0.069 mi.)</b>	<b>C48</b>	<b>197</b>
ATAMAN GHANIZADEH Facility Id: 00000027017	440 3RD ST	SE 0 - 1/8 (0.072 mi.)	D54	237
<b>ARCO SERVICE STATION</b> 96621 Facility Id: 00000062900	<b>440 THIRD STREET</b> 475 3RD ST	<b>SE 0 - 1/8 (0.072 mi.)</b> SE 0 - 1/8 (0.089 mi.)	<b>D55</b> F63	<b>238</b> 283
UNION OIL SS# 4596	360 3RD ST	ESE 1/8 - 1/4 (0.128 mi.)	I85	347

## EXECUTIVE SUMMARY

Facility Id: 00000030609				
UNION OIL SS 4596	360 THIRD STREET	ESE 1/8 - 1/4 (0.128 mi.)	I87	353
UNION OIL SS 4596	360 THIRD ST	ESE 1/8 - 1/4 (0.128 mi.)	I88	354
UNION OIL SS#4596	360 3RD ST	ESE 1/8 - 1/4 (0.128 mi.)	I91	359
Facility Id: 00000060809				
MOSQUITO ABATEMENT P	THIRD STRET	SE 1/8 - 1/4 (0.160 mi.)	I98	373
Facility Id: 00000058058				
<b>D &amp; S GARAGE INC</b>	<b>718 4TH ST</b>	<b>WNW 1/8 - 1/4 (0.195 mi.)</b>	<b>M113</b>	<b>433</b>
Facility Id: 00000067743				
<b>D &amp; S GARAGE INC</b>	<b>718 4TH ST</b>	<b>WNW 1/8 - 1/4 (0.195 mi.)</b>	<b>M114</b>	<b>447</b>
Facility Id: 00000002088				
DANDS GARAGE INC	718 FOURTH ST	WNW 1/8 - 1/4 (0.195 mi.)	M115	448
D AND S GARAGE INC	718 FOURTH STREET	WNW 1/8 - 1/4 (0.195 mi.)	M116	449
90085	729 4TH ST	WNW 1/8 - 1/4 (0.207 mi.)	N121	469
Facility Id: 00000061711				
S.P. OPER.	755 2ND ST	WSW 1/8 - 1/4 (0.218 mi.)	O127	483
Facility Id: 00000056702				
<b>SPOPER</b>	<b>755 SECOND ST</b>	<b>WSW 1/8 - 1/4 (0.218 mi.)</b>	<b>O128</b>	<b>484</b>
JOHN IRISH AMC/JEEP,	898 LINCOLN AVE	W 1/8 - 1/4 (0.220 mi.)	K134	530
Facility Id: 00000008789				
<b>SAN RAFAEL TIRE &amp; BR</b>	<b>898 A LINCOLN AVE</b>	<b>W 1/8 - 1/4 (0.220 mi.)</b>	<b>K135</b>	<b>531</b>
5TH & LINCOLN	1011 LINCOLN AVE	WNW 1/8 - 1/4 (0.234 mi.)	N146	589
Facility Id: 00000000196				
<b>5TH &amp; LINCOLN REDWOOD</b>	<b>1011 LINCOLN ST</b>	<b>WNW 1/8 - 1/4 (0.234 mi.)</b>	<b>N147</b>	<b>590</b>
MARINE ENGINEERING A	269 3RD ST	ESE 1/8 - 1/4 (0.241 mi.)	R149	611
Facility Id: 00000060512				
<b>Lower Elevation</b>	<b>Address</b>	<b>Direction / Distance</b>	<b>Map ID</b>	<b>Page</b>
THE RAIN TUNNEL 2	620 SECOND STREET	SW 0 - 1/8 (0.092 mi.)	H76	318
Facility Id: 00000061604				
MOBIL SERVICE STATIO	575 SECOND ST	SSW 0 - 1/8 (0.096 mi.)	H78	322
MOBIL SERVICE STATIO	575 2ND ST	SSW 0 - 1/8 (0.096 mi.)	H79	323
Facility Id: 00000039470				

CERS TANKS: List of sites in the California Environmental Protection Agency (CalEPA) Regulated Site Portal which fall under the Aboveground Petroleum Storage and Underground Storage Tank regulatory programs.

A review of the CERS TANKS list, as provided by EDR, and dated 04/17/2023 has revealed that there are 3 CERS TANKS sites within approximately 0.25 miles of the target property.

<u>Equal/Higher Elevation</u>	<u>Address</u>	<u>Direction / Distance</u>	<u>Map ID</u>	<u>Page</u>
<b>IRWIN SHELL #117</b>	<b>834 IRWIN STREET</b>	<b>SW 0 - 1/8 (0.069 mi.)</b>	<b>C43</b>	<b>175</b>
<b>SAN RAFAEL CHEVRON</b>	<b>440 THIRD STREET</b>	<b>SE 0 - 1/8 (0.072 mi.)</b>	<b>D58</b>	<b>242</b>
<b>SAN RAFAEL VALERO</b>	<b>475 THIRD STREET</b>	<b>SE 0 - 1/8 (0.089 mi.)</b>	<b>F62</b>	<b>271</b>

## EXECUTIVE SUMMARY

CA FID UST: The Facility Inventory Database contains active and inactive underground storage tank locations. The source is the State Water Resource Control Board.

A review of the CA FID UST list, as provided by EDR, and dated 10/31/1994 has revealed that there are 5 CA FID UST sites within approximately 0.25 miles of the target property.

<u>Equal/Higher Elevation</u>	<u>Address</u>	<u>Direction / Distance</u>	<u>Map ID</u>	<u>Page</u>
<b>IRWIN SHELL</b> Facility Id: 21000140 Status: A	<b>834 IRWIN ST</b>	<b>SW 0 - 1/8 (0.069 mi.)</b>	<b>C44</b>	<b>188</b>
<b>CHEVRON GAS STATION</b> Facility Id: 21001792 Status: A	<b>475 003RD ST</b>	<b>SE 0 - 1/8 (0.086 mi.)</b>	<b>F61</b>	<b>269</b>
<b>UNOCAL SS# 4596</b> Facility Id: 21000742 Status: A	<b>360 3RD ST</b>	<b>ESE 1/8 - 1/4 (0.128 mi.)</b>	<b>I89</b>	<b>354</b>
<b>5TH &amp; LINCOLN REDWOOD</b> Facility Id: 21000129 Status: I	<b>1011 LINCOLN ST</b>	<b>WNW 1/8 - 1/4 (0.234 mi.)</b>	<b>N147</b>	<b>590</b>
<b>LINCOLN SHELL</b> Facility Id: 21001787 Status: A	<b>755 002ND ST</b>	<b>WSW 1/8 - 1/4 (0.241 mi.)</b>	<b>O150</b>	<b>612</b>

### Local Land Records

DEED: The use of recorded land use restrictions is one of the methods the DTSC uses to protect the public from unsafe exposures to hazardous substances and wastes .

A review of the DEED list, as provided by EDR, and dated 02/27/2023 has revealed that there are 6 DEED sites within approximately 0.5 miles of the target property.

<u>Equal/Higher Elevation</u>	<u>Address</u>	<u>Direction / Distance</u>	<u>Map ID</u>	<u>Page</u>
<b>PG&amp;E, SAN RAFAEL MGP</b> Status: CERTIFIED / OPERATION & MAINTENANCE Envirostor ID: 21490015	<b>SECOND STREET AND LI</b>	<b>W 1/4 - 1/2 (0.337 mi.)</b>	<b>U168</b>	<b>749</b>
<b>RAB MOTORS/CALTRANS</b> Status: COMPLETED - CASE CLOSED Envirostor ID: SL0604150987	<b>440 FRANCISCO BLVD.</b>	<b>SSE 1/4 - 1/2 (0.371 mi.)</b>	<b>V171</b>	<b>786</b>
<b>PG&amp;E - MGP - SAN RAF</b> Status: OPEN - REMEDIATION Envirostor ID: SL20212830	<b>THIRD ST AND BROOKS</b>	<b>W 1/4 - 1/2 (0.420 mi.)</b>	<b>Z178</b>	<b>807</b>
<b>BAXTER COURT PROPERT</b> Status: CERTIFIED O&M - LAND USE RESTRICTIONS ONLY Envirostor ID: 71003673	<b>714 A FRANCISCO BOUL</b>	<b>WSW 1/4 - 1/2 (0.476 mi.)</b>	<b>AE193</b>	<b>858</b>
<b>STEVE ZAPPETINI &amp; SO</b> Status: COMPLETED - CASE CLOSED Envirostor ID: T0604120262	<b>1112 2ND ST</b>	<b>W 1/4 - 1/2 (0.499 mi.)</b>	<b>AF202</b>	<b>900</b>
<u>Lower Elevation</u>	<u>Address</u>	<u>Direction / Distance</u>	<u>Map ID</u>	<u>Page</u>
<b>MARIN-SONOMA MOSQUIT</b>	<b>201 3RD STREET</b>	<b>SE 1/4 - 1/2 (0.284 mi.)</b>	<b>R158</b>	<b>668</b>



## EXECUTIVE SUMMARY

Status: CERTIFIED / OPERATION & MAINTENANCE  
 Envirostor ID: 21070001

### **Other Ascertainable Records**

RCRA NonGen / NLR: RCRAInfo is EPA's comprehensive information system, providing access to data supporting the Resource Conservation and Recovery Act (RCRA) of 1976 and the Hazardous and Solid Waste Amendments (HSWA) of 1984. The database includes selective information on sites which generate, transport, store, treat and/or dispose of hazardous waste as defined by the Resource Conservation and Recovery Act (RCRA). Non-Generators do not presently generate hazardous waste.

A review of the RCRA NonGen / NLR list, as provided by EDR, and dated 03/06/2023 has revealed that there are 41 RCRA NonGen / NLR sites within approximately 0.25 miles of the target property.

<u>Equal/Higher Elevation</u>	<u>Address</u>	<u>Direction / Distance</u>	<u>Map ID</u>	<u>Page</u>
MARIN SHAKESPEARE CO EPA ID:: CAC003139223 EPA ID:: CAC003124902	514 FOURTH STREET	NNE 0 - 1/8 (0.019 mi.)	A11	28
<b>MARIN CLEANERS INC</b> EPA ID:: CAD981582372	<b>520 4TH STREET</b>	<b>NNW 0 - 1/8 (0.019 mi.)</b>	<b>A13</b>	<b>31</b>
VCA ANIMAL WELLNESS EPA ID:: CAL000443882	506 4TH ST	NE 0 - 1/8 (0.024 mi.)	A16	42
MAGNIFICENT CLEANER EPA ID:: CAL000447491	977 GRAND AVE	E 0 - 1/8 (0.034 mi.)	A21	73
CVS PHARMACY # 4952 EPA ID:: CAR000229989	909 GRAND STREET	SE 0 - 1/8 (0.035 mi.)	A25	87
UNITED MARKETS SAN R EPA ID:: CAL000374716	515 3RD ST	S 0 - 1/8 (0.046 mi.)	B26	95
PROGRESS FOUNDATION EPA ID:: CAC003167146	920 GRAND AVE.	E 0 - 1/8 (0.056 mi.)	D31	108
ARNTZ BUILDERS EPA ID:: CAC003150281	920 GRAND AVE	E 0 - 1/8 (0.056 mi.)	D32	110
ARNTZ BUILDERS INC. EPA ID:: CAC003156104	920 GRAND AVE	E 0 - 1/8 (0.056 mi.)	D33	113
DR APARNA AGHI EPA ID:: CAC003069807	912 GRAND AVE	ESE 0 - 1/8 (0.056 mi.)	D34	115
DAVID J. PELFINI, D. EPA ID:: CAL000121469	912 GRAND AVE.	ESE 0 - 1/8 (0.056 mi.)	D35	117
FIRESTONE COMPLETE A EPA ID:: CAL000410605	1001 IRWIN ST	NW 0 - 1/8 (0.068 mi.)	E40	164
CAR CARE PLUS INC DB EPA ID:: CAL000465310	1001 IRWIN ST	NW 0 - 1/8 (0.068 mi.)	E42	172
AU ENERGY-IRWIN SHEL EPA ID:: CAL000350876	834 IRWIN ST	SW 0 - 1/8 (0.069 mi.)	C46	192
<b>ARCO SERV STA NO 021</b> EPA ID:: CAT080029440	<b>440 THIRD</b>	<b>SE 0 - 1/8 (0.072 mi.)</b>	<b>D52</b>	<b>224</b>
SALKNI FAMILY HOLIDAY	440 THIRD ST	SE 0 - 1/8 (0.072 mi.)	D56	239

## EXECUTIVE SUMMARY

EPA ID:: CAL000435638				
GAWFCO ENTERPRISES I EPA ID:: CAL000286533	475 3RD ST	SE 0 - 1/8 (0.089 mi.)	F66	299
CHEVRON 96621 EPA ID:: CAL000029886	475 3RD ST	SE 0 - 1/8 (0.089 mi.)	F72	310
LIANG HONG / HONG FE EPA ID:: CAC003091916	1022 GRAND AVENUE	NE 0 - 1/8 (0.091 mi.)	G74	316
DAVID DE LA TORRE EPA ID:: CAC002982929	1114 IRWIN ST	N 0 - 1/8 (0.101 mi.)	82	325
CITY OF SAN RAFAEL EPA ID:: CAC003181205	IRWIN & 2ND STREET	SW 0 - 1/8 (0.105 mi.)	H83	327
WHOLE FOODS MARKET I EPA ID:: CAL000395835	340 3RD ST	ESE 1/8 - 1/4 (0.151 mi.)	I95	366
PETCO STORE #368 EPA ID:: CAL000388140	375 3RD ST	SE 1/8 - 1/4 (0.152 mi.)	J97	370
MARY LEE SAMMIS & CA EPA ID:: CAC003107184	1108 TAMALPAIS AVE	NW 1/8 - 1/4 (0.160 mi.)	99	373
BAILEY HELDFOND EPA ID:: CAC003091220	1219 GRAND AVENUE #4	NNE 1/8 - 1/4 (0.164 mi.)	101	378
MARKET PLACE ASSOCIA EPA ID:: CAC003020636	369 3RD STREET	ESE 1/8 - 1/4 (0.182 mi.)	L104	384
UNION BANK EPA ID:: CAC003054545	369 3RD STREET	ESE 1/8 - 1/4 (0.182 mi.)	L105	386
PERFORMANCE BICYCLE EPA ID:: CAL000153863	369 THIRD STREET	ESE 1/8 - 1/4 (0.182 mi.)	L106	388
MONTECITO CLEANERS EPA ID:: CAL000283745	365 THIRD ST	ESE 1/8 - 1/4 (0.184 mi.)	L107	391
SAN RAFAEL MAINT & O EPA ID:: CAL000006132	4TH AND UNION	E 1/8 - 1/4 (0.188 mi.)	111	428
<b>D &amp; S GARAGE INC</b> EPA ID:: CAD981693039	<b>718 4TH ST</b>	<b>WNW 1/8 - 1/4 (0.195 mi.)</b>	<b>M113</b>	<b>433</b>
TRADER JOES 061 EPA ID:: CAL000435407	337 THIRD ST	ESE 1/8 - 1/4 (0.201 mi.)	L118	453
PRO AUTO SERVICE CEN EPA ID:: CAL000287968	1012 LINCOLN AVE	WNW 1/8 - 1/4 (0.210 mi.)	M123	471
TOMMY KENNEDY EPA ID:: CAC003067250	960 LINCOLN AVENUE	W 1/8 - 1/4 (0.215 mi.)	N126	480
CAL WEST RENTALS INC EPA ID:: CAL000444400	240 FRANCISCO BLVD W	SW 1/8 - 1/4 (0.222 mi.)	P136	533
SUZANNE PINTO EPA ID:: CAC003214666	625 BELLE AVE	N 1/8 - 1/4 (0.226 mi.)	138	541
SAN RAFAEL CITY SCHO EPA ID:: CAC003185472	38 UNION ST	E 1/8 - 1/4 (0.226 mi.)	Q140	546
SAN RAFAEL CITY SCHO EPA ID:: CAL000211622	38 UNION ST	E 1/8 - 1/4 (0.226 mi.)	Q141	548
<b>SAN RAFAEL UNIFIED S</b>	<b>38 UNION ST</b>	<b>E 1/8 - 1/4 (0.226 mi.)</b>	<b>Q143</b>	<b>554</b>

## EXECUTIVE SUMMARY

EPA ID:: CAR000063487  
 GOODWILL OF MARIN CO 809 LINCOLN AVE WSW 1/8 - 1/4 (0.249 mi.) O152 616  
 EPA ID:: CAL000383860

<u>Lower Elevation</u>	<u>Address</u>	<u>Direction / Distance</u>	<u>Map ID</u>	<u>Page</u>
MARIN COUNTY TRANSIT EPA ID:: CAC003215348	711 GRAND AVENUE, SU	S 1/8 - 1/4 (0.160 mi.)	100	375

PFAS ECHO: Regulators and the public have expressed interest in knowing which regulated entities may be using PFAS. EPA has developed a dataset from various sources that show which industries may be handling PFAS. Approximately 120,000 facilities subject to federal environmental programs have operated or currently operate in industry sectors with processes that may involve handling and/or release of PFAS.

A review of the PFAS ECHO list, as provided by EDR, and dated 03/30/2023 has revealed that there are 2 PFAS ECHO sites within approximately 0.25 miles of the target property.

<u>Equal/Higher Elevation</u>	<u>Address</u>	<u>Direction / Distance</u>	<u>Map ID</u>	<u>Page</u>
ANDREA DI LORETO		ENE 1/8 - 1/4 (0.140 mi.)	G92	359
MOTHER NATURE'S CLEA		ENE 1/8 - 1/4 (0.140 mi.)	G93	361

CA BOND EXP. PLAN: Department of Health Services developed a site-specific expenditure plan as the basis for an appropriation of Hazardous Substance Cleanup Bond Act funds. It is not updated.

A review of the CA BOND EXP. PLAN list, as provided by EDR, and dated 01/01/1989 has revealed that there is 1 CA BOND EXP. PLAN site within approximately 1 mile of the target property.

<u>Equal/Higher Elevation</u>	<u>Address</u>	<u>Direction / Distance</u>	<u>Map ID</u>	<u>Page</u>
PACIFIC GAS AND ELEC	750 LINDARO AVENUE	WSW 1/4 - 1/2 (0.387 mi.)	175	801

Cortese: The sites for the list are designated by the State Water Resource Control Board (LUST), the Integrated Waste Board (SWF/LS), and the Department of Toxic Substances Control (Cal-Sites).

A review of the Cortese list, as provided by EDR, and dated 03/20/2023 has revealed that there are 34 Cortese sites within approximately 0.5 miles of the target property.

<u>Equal/Higher Elevation</u>	<u>Address</u>	<u>Direction / Distance</u>	<u>Map ID</u>	<u>Page</u>
<b>EXXON</b> Cleanup Status: COMPLETED - CASE CLOSED	<b>902 IRWIN ST</b>	<b>WSW 0 - 1/8 (0.046 mi.)</b>	<b>C28</b>	<b>100</b>
<b>SHELL</b> Cleanup Status: OPEN - VERIFICATION MONITORING	<b>834 IRWIN ST</b>	<b>SW 0 - 1/8 (0.069 mi.)</b>	<b>C48</b>	<b>197</b>
<b>ARCO SERV STA NO 021</b> Cleanup Status: COMPLETED - CASE CLOSED	<b>440 THIRD</b>	<b>SE 0 - 1/8 (0.072 mi.)</b>	<b>D52</b>	<b>224</b>
<b>CHEVRON #-6621</b> Cleanup Status: COMPLETED - CASE CLOSED	<b>475 3RD ST</b>	<b>SE 0 - 1/8 (0.089 mi.)</b>	<b>F67</b>	<b>301</b>
<b>UNOCAL</b> Cleanup Status: COMPLETED - CASE CLOSED	<b>360 3RD ST</b>	<b>ESE 1/8 - 1/4 (0.128 mi.)</b>	<b>I86</b>	<b>348</b>
<b>GREYHOUND LINE INC</b>	<b>701 3RD ST</b>	<b>W 1/8 - 1/4 (0.181 mi.)</b>	<b>K103</b>	<b>381</b>

## EXECUTIVE SUMMARY

Cleanup Status: COMPLETED - CASE CLOSED			
<b>FOODMART</b>	<b>709 5TH AVE</b>	<b>WNW 1/8 - 1/4 (0.190 mi.)</b>	<b>M112 430</b>
Cleanup Status: COMPLETED - CASE CLOSED			
<b>D &amp; S GARAGE INC</b>	<b>718 4TH ST</b>	<b>WNW 1/8 - 1/4 (0.195 mi.)</b>	<b>M113 433</b>
Cleanup Status: COMPLETED - CASE CLOSED			
<b>FORMER CHEVRON STATI</b>	<b>729 4TH ST</b>	<b>WNW 1/8 - 1/4 (0.207 mi.)</b>	<b>N122 470</b>
Cleanup Status: COMPLETED - CASE CLOSED			
<b>SHELL</b>	<b>755 2ND ST</b>	<b>WSW 1/8 - 1/4 (0.218 mi.)</b>	<b>O130 488</b>
Cleanup Status: COMPLETED - CASE CLOSED			
<b>CALTRANS MAINT FACIL</b>	<b>UNKNOWN MAIN ST</b>	<b>WNW 1/8 - 1/4 (0.220 mi.)</b>	<b>N132 523</b>
Cleanup Status: COMPLETED - CASE CLOSED			
<b>JOHN IRISH JEEP DEAL</b>	<b>898 LINCOLN AVE</b>	<b>W 1/8 - 1/4 (0.220 mi.)</b>	<b>K133 527</b>
Cleanup Status: COMPLETED - CASE CLOSED			
<b>MARIN COLOR SERVICE</b>	<b>770 2ND ST</b>	<b>WSW 1/8 - 1/4 (0.225 mi.)</b>	<b>O137 536</b>
Cleanup Status: COMPLETED - CASE CLOSED			
<b>SAN RAFAEL UNIFIED S</b>	<b>38 UNION ST</b>	<b>E 1/8 - 1/4 (0.226 mi.)</b>	<b>Q143 554</b>
Cleanup Status: OPEN - VERIFICATION MONITORING			
<b>REDWOOD OIL COMPANY</b>	<b>1011 LINCOLN AVE</b>	<b>WNW 1/8 - 1/4 (0.234 mi.)</b>	<b>N145 564</b>
Cleanup Status: COMPLETED - CASE CLOSED			
<b>TOSCO - FACILITY #73</b>	<b>1125 LINCOLN AVE</b>	<b>NW 1/4 - 1/2 (0.254 mi.)</b>	<b>153 619</b>
Cleanup Status: COMPLETED - CASE CLOSED			
<b>TOSCO - FACILITY #24</b>	<b>34 RITTER ST</b>	<b>W 1/4 - 1/2 (0.260 mi.)</b>	<b>154 632</b>
Cleanup Status: COMPLETED - CASE CLOSED			
<b>SAN RAFAEL CITY OF C</b>	<b>790 LINCOLN AVE</b>	<b>WSW 1/4 - 1/2 (0.261 mi.)</b>	<b>S156 662</b>
Cleanup Status: COMPLETED - CASE CLOSED			
<b>HARRIS PROPERTY</b>	<b>171 3RD ST</b>	<b>ESE 1/4 - 1/2 (0.316 mi.)</b>	<b>166 744</b>
Cleanup Status: COMPLETED - CASE CLOSED			
<b>BRUNING ASSOCIATES</b>	<b>513 19 FRANCISCO BLV</b>	<b>SSE 1/4 - 1/2 (0.385 mi.)</b>	<b>W174 789</b>
Cleanup Status: COMPLETED - CASE CLOSED			
<b>PACIFIC SUPPLY</b>	<b>61 JORDAN ST</b>	<b>SSW 1/4 - 1/2 (0.398 mi.)</b>	<b>X176 802</b>
Cleanup Status: COMPLETED - CASE CLOSED			
<b>PG&amp;E-3RD ST &amp; BROOKS</b>	<b>3RD ST. &amp; BROOKS AVE</b>	<b>W 1/4 - 1/2 (0.420 mi.)</b>	<b>Z179 809</b>
<b>MCKESSON WATER PRODU</b>	<b>648 LINDARO ST</b>	<b>SW 1/4 - 1/2 (0.443 mi.)</b>	<b>AA183 818</b>
Cleanup Status: COMPLETED - CASE CLOSED			
<b>WESTERN BOAT</b>	<b>101 THIRD STREET</b>	<b>ESE 1/4 - 1/2 (0.446 mi.)</b>	<b>Y185 827</b>
Cleanup Status: COMPLETED - CASE CLOSED			
<b>VARNER PROPERTY</b>	<b>516 IRWIN ST</b>	<b>SSW 1/4 - 1/2 (0.460 mi.)</b>	<b>AB186 838</b>
Cleanup Status: COMPLETED - CASE CLOSED			
<b>WEBER PLASTERING INC</b>	<b>47 DE LUCA PL</b>	<b>S 1/4 - 1/2 (0.470 mi.)</b>	<b>AB190 847</b>
Cleanup Status: COMPLETED - CASE CLOSED			
<b>N J UNITED DBA MAXWE</b>	<b>1101 3RD STREET</b>	<b>W 1/4 - 1/2 (0.479 mi.)</b>	<b>AF195 866</b>
Cleanup Status: COMPLETED - CASE CLOSED			
<b>UPS FORMER</b>	<b>635 LINDARO ST</b>	<b>SW 1/4 - 1/2 (0.487 mi.)</b>	<b>AA196 871</b>
Cleanup Status: COMPLETED - CASE CLOSED			
<b>R A B MOTORS INC</b>	<b>540 W FRANCISCO BLVD</b>	<b>SSE 1/4 - 1/2 (0.493 mi.)</b>	<b>197 874</b>
Cleanup Status: COMPLETED - CASE CLOSED			
<b>COMMERCIAL BUILDING</b>	<b>1115 3RD ST</b>	<b>W 1/4 - 1/2 (0.498 mi.)</b>	<b>AF200 894</b>

## EXECUTIVE SUMMARY

Cleanup Status: COMPLETED - CASE CLOSED

<b>STEVE ZAPPETINI &amp; SO</b>	1112 2ND ST	W 1/4 - 1/2 (0.499 mi.)	AF201	897
Cleanup Status: COMPLETED - CASE CLOSED				

Lower Elevation	Address	Direction / Distance	Map ID	Page
<b>SAVOY RAIN TUNNEL</b>	620 2ND ST	SW 0 - 1/8 (0.092 mi.)	H77	319
Cleanup Status: COMPLETED - CASE CLOSED				
<b>FORMER MOBIL STATION</b>	700 IRWIN ST	SSW 0 - 1/8 (0.109 mi.)	H84	329
Cleanup Status: COMPLETED - CASE CLOSED				
<b>CARRICO PROPERTY</b>	619 CANAL ST	SE 1/4 - 1/2 (0.470 mi.)	AD192	853
Cleanup Status: COMPLETED - CASE CLOSED				

DRYCLEANERS: A list of drycleaner related facilities that have EPA ID numbers. These are facilities with certain SIC codes: power laundries, family and commercial; garment pressing and cleaners' agents; linen supply; coin-operated laundries and cleaning; drycleaning plants except rugs; carpet and upholstery cleaning; industrial launderers; laundry and garment services.

A review of the DRYCLEANERS list, as provided by EDR, has revealed that there are 4 DRYCLEANERS sites within approximately 0.25 miles of the target property.

Equal/Higher Elevation	Address	Direction / Distance	Map ID	Page
<b>MARIN CLEANERS INC</b>	520 4TH ST	NNW 0 - 1/8 (0.019 mi.)	A15	37
Database: DRYCLEANERS, Date of Government Version: 08/27/2021 EPA Id: CAL000331816 EPA Id: CAD981582372				
<b>MAGNIFICENT CLEANERS</b>	977 GRAND AVE	E 0 - 1/8 (0.034 mi.)	A22	75
Database: DRYCLEAN BAY AREA DIST, Date of Government Version: 02/20/2019 Database: DRYCLEANERS, Date of Government Version: 08/27/2021 EPA Id: CAL000447491 EPA Id: CAR000001172				
<b>HERITAGE CLEANERS</b>	915 IRWIN STREET	WNW 0 - 1/8 (0.067 mi.)	C38	120
Database: DRYCLEAN BAY AREA DIST, Date of Government Version: 02/20/2019 Database: DRYCLEANERS, Date of Government Version: 08/27/2021 EPA Id: CAD983651696				
<b>MONTECITO CLEANER</b>	365 THIRD ST	ESE 1/8 - 1/4 (0.184 mi.)	L108	393
Database: DRYCLEAN BAY AREA DIST, Date of Government Version: 02/20/2019 Database: DRYCLEANERS, Date of Government Version: 08/27/2021 EPA Id: CAL000283745 EPA Id: CAD982466880				

HIST CORTESE: The sites for the list are designated by the State Water Resource Control Board [LUST], the Integrated Waste Board [SWF/LS], and the Department of Toxic Substances Control [CAL SITES]. This listing is no longer updated by the state agency.

A review of the HIST CORTESE list, as provided by EDR, and dated 04/01/2001 has revealed that there are 33 HIST CORTESE sites within approximately 0.5 miles of the target property.

Equal/Higher Elevation	Address	Direction / Distance	Map ID	Page
<b>EXXON</b>	902 IRWIN ST	WSW 0 - 1/8 (0.046 mi.)	C28	100

## EXECUTIVE SUMMARY

Reg Id: 21-0218				
<b>SHELL</b>	<b>834 IRWIN ST</b>	<b>SW 0 - 1/8 (0.069 mi.)</b>	<b>C48</b>	<b>197</b>
Reg Id: 21-0132				
<b>ARCO SERV STA NO 021</b>	<b>440 THIRD</b>	<b>SE 0 - 1/8 (0.072 mi.)</b>	<b>D52</b>	<b>224</b>
Reg Id: 21-0011				
<b>CHEVRON</b>	<b>475 3RD</b>	<b>SE 0 - 1/8 (0.089 mi.)</b>	<b>F65</b>	<b>285</b>
Reg Id: 21-0290				
<b>UNOCAL</b>	<b>360 3RD ST</b>	<b>ESE 1/8 - 1/4 (0.128 mi.)</b>	<b>I86</b>	<b>348</b>
Reg Id: 21-0299				
<b>GREYHOUND LINE INC</b>	<b>701 3RD ST</b>	<b>W 1/8 - 1/4 (0.181 mi.)</b>	<b>K103</b>	<b>381</b>
Reg Id: 21-0057				
<b>FOODMART</b>	<b>709 5TH AVE</b>	<b>WNW 1/8 - 1/4 (0.190 mi.)</b>	<b>M112</b>	<b>430</b>
Reg Id: 21-0222				
<b>D &amp; S GARAGE INC</b>	<b>718 4TH ST</b>	<b>WNW 1/8 - 1/4 (0.195 mi.)</b>	<b>M113</b>	<b>433</b>
Reg Id: 21-0038				
<b>FORMER CHEVRON STATI</b>	<b>729 4TH ST</b>	<b>WNW 1/8 - 1/4 (0.207 mi.)</b>	<b>N120</b>	<b>458</b>
Reg Id: 21-0032				
<b>SHELL</b>	<b>755 2ND ST</b>	<b>WSW 1/8 - 1/4 (0.218 mi.)</b>	<b>O130</b>	<b>488</b>
Reg Id: 21-0130				
<b>ALLIANCE</b>	<b>UNKNOWN 4TH &amp; LINCOL</b>	<b>WNW 1/8 - 1/4 (0.219 mi.)</b>	<b>N131</b>	<b>523</b>
Reg Id: 21-0005				
<b>CALTRANS MAINT FACIL</b>	<b>UNKNOWN MAIN ST</b>	<b>WNW 1/8 - 1/4 (0.220 mi.)</b>	<b>N132</b>	<b>523</b>
Reg Id: 21-0268				
Reg Id: 21-0211				
<b>JOHN IRISH JEEP DEAL</b>	<b>898 LINCOLN AVE</b>	<b>W 1/8 - 1/4 (0.220 mi.)</b>	<b>K133</b>	<b>527</b>
Reg Id: 21-0064				
<b>MARIN COLOR SERVICE</b>	<b>770 2ND ST</b>	<b>WSW 1/8 - 1/4 (0.225 mi.)</b>	<b>O137</b>	<b>536</b>
Reg Id: 21-0070				
<b>REDWOOD OIL COMPANY</b>	<b>1011 LINCOLN AVE</b>	<b>WNW 1/8 - 1/4 (0.234 mi.)</b>	<b>N145</b>	<b>564</b>
Reg Id: 21-0116				
<b>TOSCO - FACILITY #73</b>	<b>1125 LINCOLN AVE</b>	<b>NW 1/4 - 1/2 (0.254 mi.)</b>	<b>153</b>	<b>619</b>
Reg Id: 21-0149				
<b>TOSCO - FACILITY #24</b>	<b>34 RITTER ST</b>	<b>W 1/4 - 1/2 (0.260 mi.)</b>	<b>154</b>	<b>632</b>
Reg Id: 21-0152				
<b>SAN RAFAEL CITY OF C</b>	<b>790 LINCOLN</b>	<b>WSW 1/4 - 1/2 (0.261 mi.)</b>	<b>S155</b>	<b>649</b>
Reg Id: 21-0341				
<b>ANNEX MOTORS INC., N</b>	<b>475 FRANCISCO BLVD E</b>	<b>SSE 1/4 - 1/2 (0.287 mi.)</b>	<b>T161</b>	<b>697</b>
Reg Id: 21-0160				
<b>DEXTER TOYOTA</b>	<b>445 FRANCISCO BLVD</b>	<b>SSE 1/4 - 1/2 (0.309 mi.)</b>	<b>T164</b>	<b>720</b>
Reg Id: 21-0041				
<b>HARRIS PROPERTY</b>	<b>171 3RD ST</b>	<b>ESE 1/4 - 1/2 (0.316 mi.)</b>	<b>166</b>	<b>744</b>
Reg Id: 21-0183				
<b>BRUNSING ASSOCIATES</b>	<b>513519 FRANCISCO</b>	<b>SSE 1/4 - 1/2 (0.385 mi.)</b>	<b>W173</b>	<b>789</b>
Reg Id: 21-0015				
<b>PACIFIC SUPPLY</b>	<b>61 JORDAN ST</b>	<b>SSW 1/4 - 1/2 (0.398 mi.)</b>	<b>X176</b>	<b>802</b>
Reg Id: 21-0106				
<b>MISSION SQUARE OFFIC</b>	<b>1007 3RD ST</b>	<b>W 1/4 - 1/2 (0.423 mi.)</b>	<b>Z180</b>	<b>812</b>

## EXECUTIVE SUMMARY

Reg Id: 21-0081				
<b>MCKESSON WATER PRODU</b>	<b>648 LINDARO</b>	<b>SW 1/4 - 1/2 (0.443 mi.)</b>	<b>AA184</b>	<b>821</b>
Reg Id: 21-0204				
<b>WEBER PLASTERING INC</b>	<b>47 DE LUCA PL</b>	<b>S 1/4 - 1/2 (0.470 mi.)</b>	<b>AB190</b>	<b>847</b>
Reg Id: 21-0217				
<b>N J UNITED DBA MAXWE</b>	<b>1101 3RD STREET</b>	<b>W 1/4 - 1/2 (0.479 mi.)</b>	<b>AF195</b>	<b>866</b>
Reg Id: 21-0167				
<b>COMMERCIAL BUILDING</b>	<b>1115 3RD ST</b>	<b>W 1/4 - 1/2 (0.498 mi.)</b>	<b>AF200</b>	<b>894</b>
Reg Id: 21-0302				
<b>Lower Elevation</b>	<b>Address</b>	<b>Direction / Distance</b>	<b>Map ID</b>	<b>Page</b>
<b>SAVOY RAIN TUNNEL</b>	<b>620 2ND ST</b>	<b>SW 0 - 1/8 (0.092 mi.)</b>	<b>H77</b>	<b>319</b>
Reg Id: 21-0123				
<b>MOBIL</b>	<b>575 2ND ST</b>	<b>SSW 0 - 1/8 (0.096 mi.)</b>	<b>H80</b>	<b>324</b>
Reg Id: 21-0087				
<b>FORMER MOBIL STATION</b>	<b>700 IRWIN ST</b>	<b>SSW 0 - 1/8 (0.109 mi.)</b>	<b>H84</b>	<b>329</b>
Reg Id: 21-0300				
<b>MARIN-SONOMA MOSQUIT</b>	<b>201 3RD STREET</b>	<b>SE 1/4 - 1/2 (0.284 mi.)</b>	<b>R158</b>	<b>668</b>
Reg Id: 21070001				
<b>CARRICO PROPERTY</b>	<b>619 CANAL ST</b>	<b>SE 1/4 - 1/2 (0.470 mi.)</b>	<b>AD192</b>	<b>853</b>
Reg Id: 21-0170				

Notify 65: Listings of all Proposition 65 incidents reported to counties by the State Water Resources Control Board and the Regional Water Quality Control Board. This database is no longer updated by the reporting agency.

A review of the Notify 65 list, as provided by EDR, and dated 03/09/2023 has revealed that there are 8 Notify 65 sites within approximately 1 mile of the target property.

<u>Equal/Higher Elevation</u>	<u>Address</u>	<u>Direction / Distance</u>	<u>Map ID</u>	<u>Page</u>
<b>ARCO SERVICE STATION</b>	<b>440 THIRD STREET</b>	<b>SE 0 - 1/8 (0.072 mi.)</b>	<b>D55</b>	<b>238</b>
ASIAN MARKET	1011 LINCOLN AVENUE	WNW 1/8 - 1/4 (0.234 mi.)	N144	563
<b>PACIFIC SUPPLY</b>	<b>61 JORDAN ST</b>	<b>SSW 1/4 - 1/2 (0.398 mi.)</b>	<b>X176</b>	<b>802</b>
Not reported	1221 3RD STREET	W 1/2 - 1 (0.548 mi.)	204	904
ARCO SERVICE STATION	1401 SECOND STREET	W 1/2 - 1 (0.707 mi.)	210	953
KEATON'S MORTUARY	1022 E STREET	WNW 1/2 - 1 (0.735 mi.)	AH211	953
KEATON'S MORTUARY PA	1011 E STREET	WNW 1/2 - 1 (0.758 mi.)	AH212	954
<b>PACIFIC BELL</b>	<b>220 SHAVER STREET</b>	<b>W 1/2 - 1 (0.791 mi.)</b>	<b>213</b>	<b>954</b>

### EDR HIGH RISK HISTORICAL RECORDS

#### **EDR Exclusive Records**

EDR MGP: The EDR Proprietary Manufactured Gas Plant Database includes records of coal gas plants (manufactured gas plants) compiled by EDR's researchers. Manufactured gas sites were used in the United States

## EXECUTIVE SUMMARY

from the 1800's to 1950's to produce a gas that could be distributed and used as fuel. These plants used whale oil, rosin, coal, or a mixture of coal, oil, and water that also produced a significant amount of waste. Many of the byproducts of the gas production, such as coal tar (oily waste containing volatile and non-volatile chemicals), sludges, oils and other compounds are potentially hazardous to human health and the environment. The byproduct from this process was frequently disposed of directly at the plant site and can remain or spread slowly, serving as a continuous source of soil and groundwater contamination.

A review of the EDR MGP list, as provided by EDR, has revealed that there is 1 EDR MGP site within approximately 1 mile of the target property.

<u>Equal/Higher Elevation</u>	<u>Address</u>	<u>Direction / Distance</u>	<u>Map ID</u>	<u>Page</u>
PG AND E GAS PLANT S	SW COR 3RD AND LINDE	W 1/4 - 1/2 (0.347 mi.)	U169	784

EDR Hist Auto: EDR has searched selected national collections of business directories and has collected listings of potential gas station/filling station/service station sites that were available to EDR researchers. EDR's review was limited to those categories of sources that might, in EDR's opinion, include gas station/filling station/service station establishments. The categories reviewed included, but were not limited to gas, gas station, gasoline station, filling station, auto, automobile repair, auto service station, service station, etc. This database falls within a category of information EDR classifies as "High Risk Historical Records", or HRHR. EDR's HRHR effort presents unique and sometimes proprietary data about past sites and operations that typically create environmental concerns, but may not show up in current government records searches.

A review of the EDR Hist Auto list, as provided by EDR, has revealed that there are 9 EDR Hist Auto sites within approximately 0.125 miles of the target property.

<u>Equal/Higher Elevation</u>	<u>Address</u>	<u>Direction / Distance</u>	<u>Map ID</u>	<u>Page</u>
FIVE SIXTY SIX SAN A	965 GRAND AVE	E 0 - 1/8 (0.034 mi.)	A20	72
HOOKS EXXON SERVICE	902 IRWIN ST	WSW 0 - 1/8 (0.046 mi.)	C29	105
COURTESY TEXACO	601 4TH	WNW 0 - 1/8 (0.060 mi.)	E36	119
MONTI ELMER F	600 4TH ST	WNW 0 - 1/8 (0.063 mi.)	E37	120
IRWIN SHELL	834 IRWIN ST	SW 0 - 1/8 (0.069 mi.)	C45	191
MONTECITO ARCO SERVI	440 THIRD ST	SE 0 - 1/8 (0.072 mi.)	D57	241
GREGORY ROBERT ENTER	475 3RD STREET	SE 0 - 1/8 (0.089 mi.)	F68	302
<u>Lower Elevation</u>	<u>Address</u>	<u>Direction / Distance</u>	<u>Map ID</u>	<u>Page</u>
SAVOY AUTO PARKS & G	620 2ND ST	SW 0 - 1/8 (0.092 mi.)	H75	318
SPINNERS MOBIL	575 2ND ST	SSW 0 - 1/8 (0.096 mi.)	H81	324

EDR Hist Cleaner: EDR has searched selected national collections of business directories and has collected listings of potential dry cleaner sites that were available to EDR researchers. EDR's review was limited to those categories of sources that might, in EDR's opinion, include dry cleaning establishments. The categories reviewed included, but were not limited to dry cleaners, cleaners, laundry, laundromat, cleaning/laundry, wash & dry etc. This database falls within a category of information EDR classifies as "High Risk Historical Records", or HRHR. EDR's HRHR effort presents unique and sometimes proprietary data about past sites and operations that typically create environmental concerns, but may not show up in current government records searches.

A review of the EDR Hist Cleaner list, as provided by EDR, has revealed that there are 6 EDR Hist Cleaner sites within approximately 0.125 miles of the target property.

<u>Equal/Higher Elevation</u>	<u>Address</u>	<u>Direction / Distance</u>	<u>Map ID</u>	<u>Page</u>
MARIN CLEANERS	520 4TH ST	NNW 0 - 1/8 (0.019 mi.)	A12	30



## EXECUTIVE SUMMARY

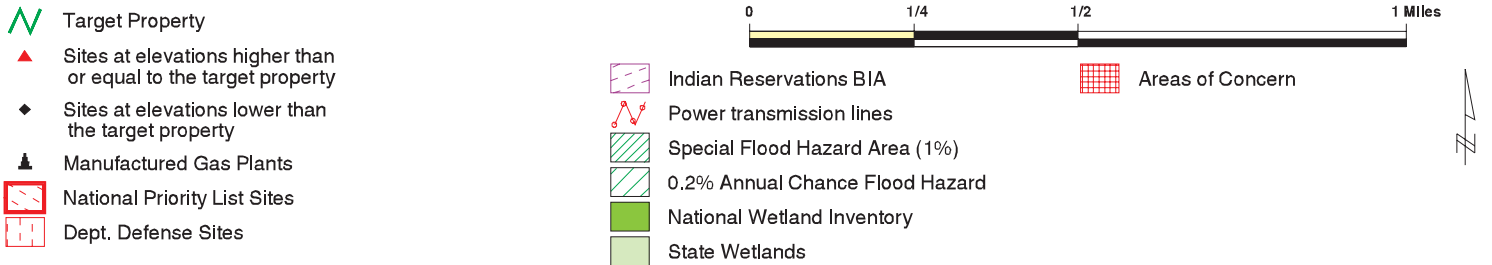
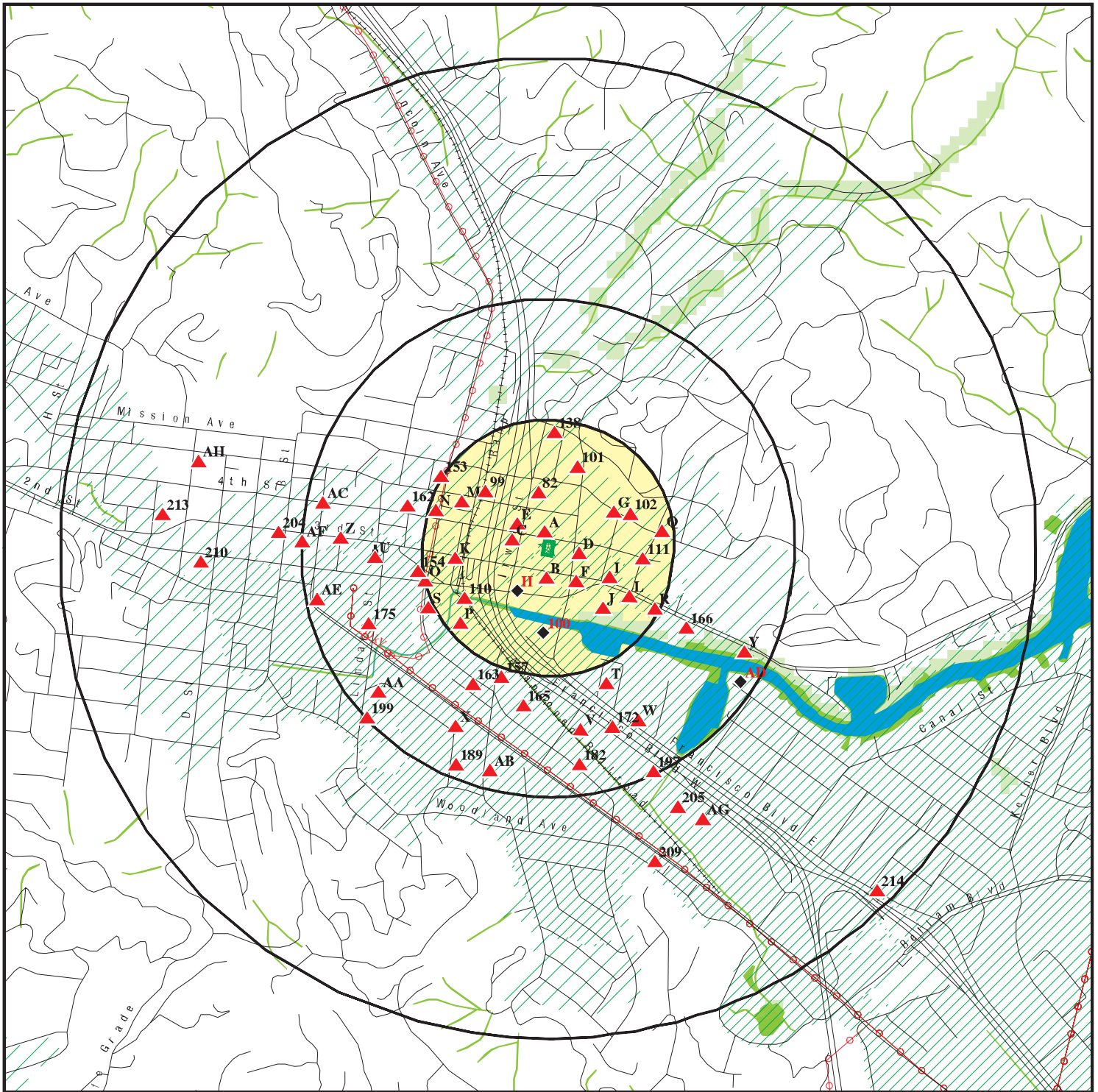
<u>Equal/Higher Elevation</u>	<u>Address</u>	<u>Direction / Distance</u>	<u>Map ID</u>	<u>Page</u>
MARIN LAUNDRY INC	512 THIRD ST	S 0 - 1/8 (0.025 mi.)	A17	44
JUNES CLEANERS	510 3RD ST	S 0 - 1/8 (0.025 mi.)	A18	45
MAGNIFICENT CLEANERS	977 GRAND AVE	E 0 - 1/8 (0.034 mi.)	A23	86
SAVON CLEANER	967 GRAND AVE	E 0 - 1/8 (0.034 mi.)	A24	86
HERITAGE CLEANERS	915 IRWIN ST	WNW 0 - 1/8 (0.067 mi.)	C39	164

## EXECUTIVE SUMMARY

Due to poor or inadequate address information, the following sites were not mapped. Count: 3 records.

<u>Site Name</u>	<u>Database(s)</u>
SPECIFICATION CHROMIUM CORPORATION	SEMS-ARCHIVE, RCRA-SQG, LEAD SMELTERS
PG&E GAS PLANT SAN RAFAEL 104 5	SEMS-ARCHIVE
MARSELISBORG INDEPENDENT LIVING EX	ENVIROSTOR, VCP

# OVERVIEW MAP - 7407892.2S

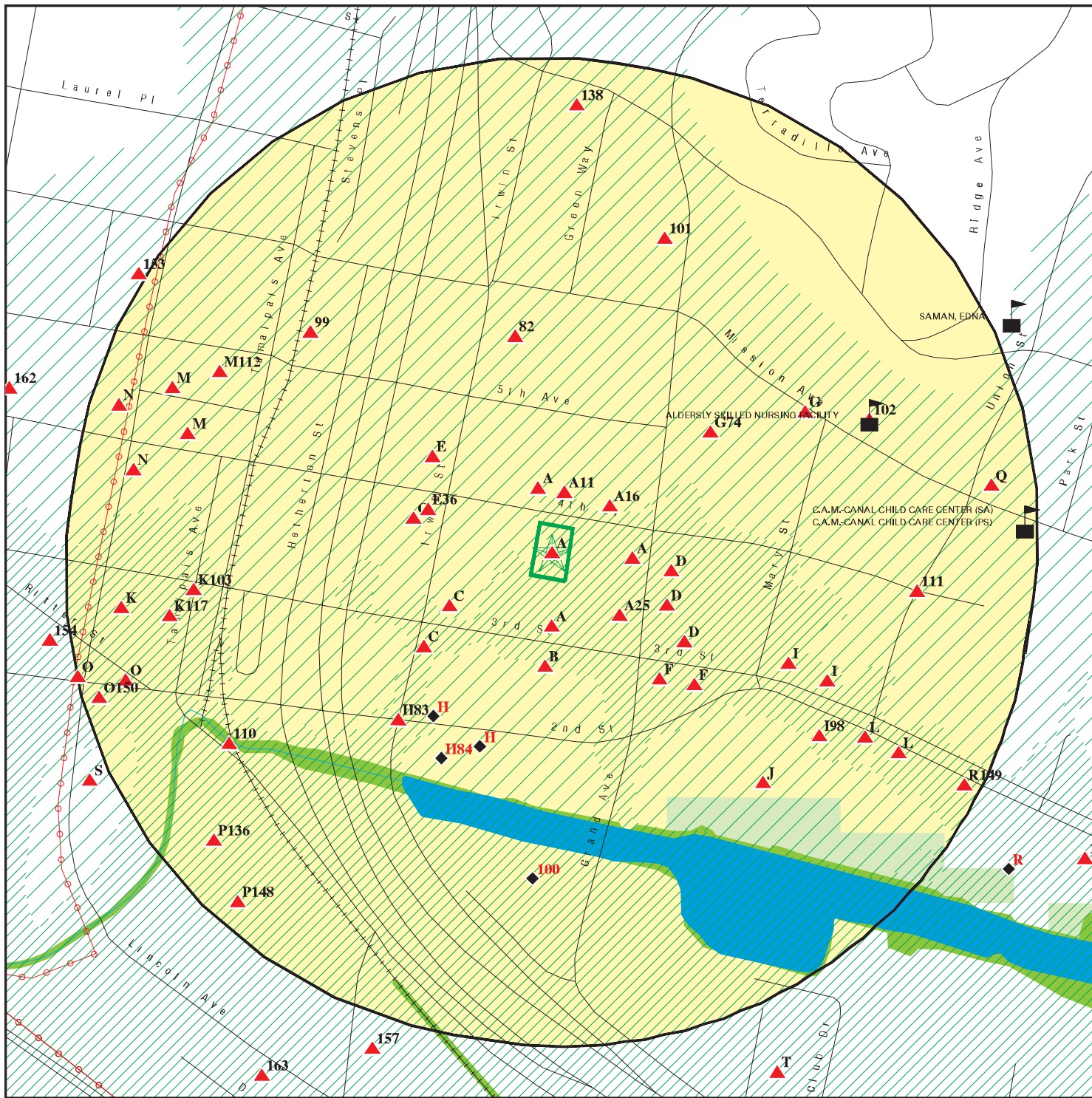
















This report includes Interactive Map Layers to display and/or hide map information. The legend includes only those icons for the default map view.

SITE NAME: 519 4th Street  
 ADDRESS: 519 4th Street  
 San Rafael CA 94901  
 LAT/LONG: 37.97178 / 122.519668

CLIENT: The ECA Group  
 CONTACT: Gretchen Wambach  
 INQUIRY #: 7407892.2s  
 DATE: August 03, 2023 3:15 pm

# DETAIL MAP - 7407892.2S



-  Target Property
-  Sites at elevations higher than or equal to the target property
-  Sites at elevations lower than the target property
-  Manufactured Gas Plants
-  Sensitive Receptors
-  National Priority List Sites
-  Dept. Defense Sites
-  Indian Reservations BIA
-  Power transmission lines
-  Special Flood Hazard Area (1%)
-  0.2% Annual Chance Flood Hazard
-  National Wetland Inventory
-  State Wetlands
-  Areas of Concern

This report includes Interactive Map Layers to display and/or hide map information. The legend includes only those icons for the default map view.

SITE NAME: 519 4th Street  
 ADDRESS: 519 4th Street  
 San Rafael CA 94901  
 LAT/LONG: 37.97178 / 122.519668

CLIENT: The ECA Group  
 CONTACT: Gretchen Wambach  
 INQUIRY #: 7407892.2s  
 DATE: August 03, 2023 3:16 pm

## MAP FINDINGS SUMMARY

Database	Search Distance (Miles)	Target Property	< 1/8	1/8 - 1/4	1/4 - 1/2	1/2 - 1	> 1	Total Plotted
<b>STANDARD ENVIRONMENTAL RECORDS</b>								
<b><i>Lists of Federal NPL (Superfund) sites</i></b>								
NPL	1.000		0	0	0	0	NR	0
Proposed NPL	1.000		0	0	0	0	NR	0
NPL LIENS	1.000		0	0	0	0	NR	0
<b><i>Lists of Federal Delisted NPL sites</i></b>								
Delisted NPL	1.000		0	0	0	0	NR	0
<b><i>Lists of Federal sites subject to CERCLA removals and CERCLA orders</i></b>								
FEDERAL FACILITY	0.500		0	0	0	NR	NR	0
SEMS	0.500		0	0	0	NR	NR	0
<b><i>Lists of Federal CERCLA sites with NFRAP</i></b>								
SEMS-ARCHIVE	0.500		0	0	2	NR	NR	2
<b><i>Lists of Federal RCRA facilities undergoing Corrective Action</i></b>								
CORRACTS	1.000		0	0	0	0	NR	0
<b><i>Lists of Federal RCRA TSD facilities</i></b>								
RCRA-TSDF	0.500		0	0	0	NR	NR	0
<b><i>Lists of Federal RCRA generators</i></b>								
RCRA-LQG	0.250		0	0	NR	NR	NR	0
RCRA-SQG	0.250		6	5	NR	NR	NR	11
RCRA-VSQG	0.250		1	0	NR	NR	NR	1
<b><i>Federal institutional controls / engineering controls registries</i></b>								
LUCIS	0.500		0	0	0	NR	NR	0
US ENG CONTROLS	0.500		0	0	0	NR	NR	0
US INST CONTROLS	0.500		0	0	0	NR	NR	0
<b><i>Federal ERNS list</i></b>								
ERNS	0.001		0	NR	NR	NR	NR	0
<b><i>Lists of state- and tribal (Superfund) equivalent sites</i></b>								
RESPONSE	1.000		0	0	1	1	NR	2
<b><i>Lists of state- and tribal hazardous waste facilities</i></b>								
ENVIROSTOR	1.000		0	1	11	7	NR	19
<b><i>Lists of state and tribal landfills and solid waste disposal facilities</i></b>								
SWF/LF	0.500		0	0	0	NR	NR	0

## MAP FINDINGS SUMMARY

Database	Search Distance (Miles)	Target Property	< 1/8	1/8 - 1/4	1/4 - 1/2	1/2 - 1	> 1	Total Plotted
<b><i>Lists of state and tribal leaking storage tanks</i></b>								
LUST	0.500	2	8	13	22	NR	NR	45
INDIAN LUST	0.500		0	0	0	NR	NR	0
CPS-SLIC	0.500		1	0	10	NR	NR	11
<b><i>Lists of state and tribal registered storage tanks</i></b>								
FEMA UST	0.250		0	0	NR	NR	NR	0
UST	0.250	1	8	3	NR	NR	NR	12
AST	0.250		0	0	NR	NR	NR	0
INDIAN UST	0.250		0	0	NR	NR	NR	0
<b><i>Lists of state and tribal voluntary cleanup sites</i></b>								
INDIAN VCP	0.500		0	0	0	NR	NR	0
VCP	0.500		0	0	2	NR	NR	2
<b><i>Lists of state and tribal brownfield sites</i></b>								
BROWNFIELDS	0.500		0	0	2	NR	NR	2
<b><u>ADDITIONAL ENVIRONMENTAL RECORDS</u></b>								
<b><i>Local Brownfield lists</i></b>								
US BROWNFIELDS	0.500		0	0	0	NR	NR	0
<b><i>Local Lists of Landfill / Solid Waste Disposal Sites</i></b>								
WMUDS/SWAT	0.500		0	0	1	NR	NR	1
SWRCY	0.500		0	0	0	NR	NR	0
HAULERS	0.001		0	NR	NR	NR	NR	0
INDIAN ODI	0.500		0	0	0	NR	NR	0
DEBRIS REGION 9	0.500		0	0	0	NR	NR	0
ODI	0.500		0	0	0	NR	NR	0
IHS OPEN DUMPS	0.500		0	0	0	NR	NR	0
<b><i>Local Lists of Hazardous waste / Contaminated Sites</i></b>								
US HIST CDL	0.001		0	NR	NR	NR	NR	0
HIST Cal-Sites	1.000		0	0	2	0	NR	2
SCH	0.250		0	0	NR	NR	NR	0
CDL	0.001		0	NR	NR	NR	NR	0
CERS HAZ WASTE	0.250		8	7	NR	NR	NR	15
Toxic Pits	1.000		0	0	0	0	NR	0
US CDL	0.001		0	NR	NR	NR	NR	0
<b><i>Local Lists of Registered Storage Tanks</i></b>								
SWEEPS UST	0.250		2	3	NR	NR	NR	5
HIST UST	0.250		7	17	NR	NR	NR	24
CERS TANKS	0.250		3	0	NR	NR	NR	3
CA FID UST	0.250		2	3	NR	NR	NR	5
<b><i>Local Land Records</i></b>								
LIENS	0.001		0	NR	NR	NR	NR	0

## MAP FINDINGS SUMMARY

Database	Search Distance (Miles)	Target Property	< 1/8	1/8 - 1/4	1/4 - 1/2	1/2 - 1	> 1	Total Plotted
LIENS 2	0.001		0	NR	NR	NR	NR	0
DEED	0.500		0	0	6	NR	NR	6
<b>Records of Emergency Release Reports</b>								
HMIRS	0.001		0	NR	NR	NR	NR	0
CHMIRS	0.001		0	NR	NR	NR	NR	0
LDS	0.001		0	NR	NR	NR	NR	0
MCS	0.001		0	NR	NR	NR	NR	0
SPILLS 90	0.001		0	NR	NR	NR	NR	0
<b>Other Ascertainable Records</b>								
RCRA NonGen / NLR	0.250	1	21	20	NR	NR	NR	42
FUDS	1.000		0	0	0	0	NR	0
DOD	1.000		0	0	0	0	NR	0
SCRD DRYCLEANERS	0.500		0	0	0	NR	NR	0
US FIN ASSUR	0.001		0	NR	NR	NR	NR	0
EPA WATCH LIST	0.001		0	NR	NR	NR	NR	0
2020 COR ACTION	0.250		0	0	NR	NR	NR	0
TSCA	0.001		0	NR	NR	NR	NR	0
TRIS	0.001		0	NR	NR	NR	NR	0
SSTS	0.001		0	NR	NR	NR	NR	0
ROD	1.000		0	0	0	0	NR	0
RMP	0.001		0	NR	NR	NR	NR	0
RAATS	0.001		0	NR	NR	NR	NR	0
PRP	0.001		0	NR	NR	NR	NR	0
PADS	0.001		0	NR	NR	NR	NR	0
ICIS	0.001		0	NR	NR	NR	NR	0
FTTS	0.001		0	NR	NR	NR	NR	0
MLTS	0.001		0	NR	NR	NR	NR	0
COAL ASH DOE	0.001		0	NR	NR	NR	NR	0
COAL ASH EPA	0.500		0	0	0	NR	NR	0
PCB TRANSFORMER	0.001		0	NR	NR	NR	NR	0
RADINFO	0.001		0	NR	NR	NR	NR	0
HIST FTTS	0.001		0	NR	NR	NR	NR	0
DOT OPS	0.001		0	NR	NR	NR	NR	0
CONSENT	1.000		0	0	0	0	NR	0
INDIAN RESERV	1.000		0	0	0	0	NR	0
FUSRAP	1.000		0	0	0	0	NR	0
UMTRA	0.500		0	0	0	NR	NR	0
LEAD SMELTERS	0.001		0	NR	NR	NR	NR	0
US AIRS	0.001		0	NR	NR	NR	NR	0
US MINES	0.250		0	0	NR	NR	NR	0
ABANDONED MINES	0.250		0	0	NR	NR	NR	0
FINDS	0.001	2	0	NR	NR	NR	NR	2
UXO	1.000		0	0	0	0	NR	0
ECHO	0.001	1	0	NR	NR	NR	NR	1
DOCKET HWC	0.001		0	NR	NR	NR	NR	0
FUELS PROGRAM	0.250		0	0	NR	NR	NR	0
PFAS NPL	0.250		0	0	NR	NR	NR	0
PFAS FEDERAL SITES	0.250		0	0	NR	NR	NR	0
PFAS TSCA	0.250		0	0	NR	NR	NR	0

## MAP FINDINGS SUMMARY

Database	Search Distance (Miles)	Target Property	< 1/8	1/8 - 1/4	1/4 - 1/2	1/2 - 1	> 1	Total Plotted
PFAS RCRA MANIFEST	0.250		0	0	NR	NR	NR	0
PFAS ATSDR	0.250		0	0	NR	NR	NR	0
PFAS WQP	0.250		0	0	NR	NR	NR	0
PFAS NPDES	0.250		0	0	NR	NR	NR	0
PFAS ECHO	0.250		0	2	NR	NR	NR	2
PFAS ECHO FIRE TRAINING	0.250		0	0	NR	NR	NR	0
PFAS PART 139 AIRPORT	0.250		0	0	NR	NR	NR	0
AQUEOUS FOAM NRC	0.250		0	0	NR	NR	NR	0
PFAS	0.250		0	0	NR	NR	NR	0
AQUEOUS FOAM	TP		NR	NR	NR	NR	NR	0
CA BOND EXP. PLAN	1.000		0	0	1	0	NR	1
Cortese	0.500	1	6	11	17	NR	NR	35
CUPA Listings	0.250		0	0	NR	NR	NR	0
DRYCLEANERS	0.250		3	1	NR	NR	NR	4
EMI	0.001		0	NR	NR	NR	NR	0
ENF	0.001		0	NR	NR	NR	NR	0
Financial Assurance	0.001		0	NR	NR	NR	NR	0
ICE	0.001		0	NR	NR	NR	NR	0
HIST CORTESE	0.500	1	7	11	15	NR	NR	34
HWP	1.000		0	0	0	0	NR	0
HWT	0.250		0	0	NR	NR	NR	0
HAZNET	0.001	1	0	NR	NR	NR	NR	1
MINES	0.250		0	0	NR	NR	NR	0
MWMP	0.250		0	0	NR	NR	NR	0
NPDES	0.001		0	NR	NR	NR	NR	0
PEST LIC	0.001		0	NR	NR	NR	NR	0
PROC	0.500		0	0	0	NR	NR	0
Notify 65	1.000		1	1	1	5	NR	8
HAZMAT	0.250		0	0	NR	NR	NR	0
UIC	0.001		0	NR	NR	NR	NR	0
UIC GEO	0.001		0	NR	NR	NR	NR	0
WASTEWATER PITS	0.500		0	0	0	NR	NR	0
WDS	0.001		0	NR	NR	NR	NR	0
WIP	0.250		0	0	NR	NR	NR	0
MILITARY PRIV SITES	0.001		0	NR	NR	NR	NR	0
PROJECT	0.001		0	NR	NR	NR	NR	0
WDR	0.001		0	NR	NR	NR	NR	0
CIWQS	0.001		0	NR	NR	NR	NR	0
CERS	0.001	1	0	NR	NR	NR	NR	1
NON-CASE INFO	0.001		0	NR	NR	NR	NR	0
OTHER OIL GAS	0.001		0	NR	NR	NR	NR	0
PROD WATER PONDS	0.001		0	NR	NR	NR	NR	0
SAMPLING POINT	0.001		0	NR	NR	NR	NR	0
WELL STIM PROJ	0.001		0	NR	NR	NR	NR	0
HWTS	TP	1	NR	NR	NR	NR	NR	1
MINES MRDS	0.001		0	NR	NR	NR	NR	0
PFAS TRIS	0.250		0	0	NR	NR	NR	0

### EDR HIGH RISK HISTORICAL RECORDS

#### ***EDR Exclusive Records***

EDR MGP	1.000		0	0	1	0	NR	1
---------	-------	--	---	---	---	---	----	---



## MAP FINDINGS SUMMARY

Database	Search Distance (Miles)	Target Property	< 1/8	1/8 - 1/4	1/4 - 1/2	1/2 - 1	> 1	Total Plotted
EDR Hist Auto	0.125		9	NR	NR	NR	NR	9
EDR Hist Cleaner	0.125		6	NR	NR	NR	NR	6
<b><u>EDR RECOVERED GOVERNMENT ARCHIVES</u></b>								
<b><i>Exclusive Recovered Govt. Archives</i></b>								
RGA LF	0.001		0	NR	NR	NR	NR	0
RGA LUST	0.001	4	0	NR	NR	NR	NR	4
- Totals --		16	99	98	94	13	0	320

**NOTES:**

TP = Target Property

NR = Not Requested at this Search Distance

Sites may be listed in more than one database

Map ID  
Direction  
Distance  
Elevation

MAP FINDINGS

Site

Database(s)

EDR ID Number  
EPA ID Number

**A1 UNKNOWN**  
**Target 519 4TH ST**  
**Property SAN RAFAEL, CA**

**RGA LUST S114710284**  
**N/A**

**Site 1 of 25 in cluster A**

**Actual:  
10 ft.**

**RGALUST:**  
Name: UNKNOWN  
Address: 519 4TH ST  
City: SAN RAFAEL  
State: SAN RAFAEL  
1994 UNKNOWN 519 4TH ST  
Name: UNKNOWN  
Address: 519 4TH ST  
City: SAN RAFAEL  
State: SAN RAFAEL  
1993 UNKNOWN 519 4TH ST  
Name: UNKNOWN  
Address: 519 4TH ST  
City: SAN RAFAEL  
State: SAN RAFAEL  
1992 UNKNOWN 519 4TH ST

**A2 SAN RAFAEL POLICE DEPARTMENT**  
**Target 519 4TH ST**  
**Property SAN RAFAEL, CA 94901**

**LUST S102428422**  
**HIST CORTESE N/A**  
**HAZNET**  
**HWTS**

**Site 2 of 25 in cluster A**

**Actual:  
10 ft.**

**LUST:**  
Name: FORMER COUNTY GARAGE  
Address: 519 4TH ST  
City,State,Zip: SAN RAFAEL, CA 94901  
Lead Agency: SAN FRANCISCO BAY RWQCB (REGION 2)  
Case Type: LUST Cleanup Site  
Geo Track: [http://geotracker.waterboards.ca.gov/profile\\_report.asp?global\\_id=T0604100138](http://geotracker.waterboards.ca.gov/profile_report.asp?global_id=T0604100138)  
Global Id: T0604100138  
Latitude: 37.971918531861  
Longitude: -122.519702911377  
Status: Completed - Case Closed  
Status Date: 01/28/2010  
Case Worker: Not reported  
RB Case Number: 21-0146  
Local Agency: Not reported  
File Location: Regional Board  
Local Case Number: Not reported  
Potential Media Affect: Other Groundwater (uses other than drinking water)  
Potential Contaminants of Concern: Gasoline  
EPA Region: 9  
Coordinate Source: Manual Entry on Screens  
Cuf Case: NO  
Quantity Released Gallons: Not reported  
Begin Date: 08/15/1988  
Leak Reported Date: 08/04/1989  
How Discovered: Tank Closure  
How Discovered Description: Not reported  
Discharge Source: Other  
Discharge Cause: Unknown  
Stop Method: Not reported  
Stop Description: tank removed

Map ID  
Direction  
Distance  
Elevation

MAP FINDINGS

Site

Database(s)

EDR ID Number  
EPA ID Number

**SAN RAFAEL POLICE DEPARTMENT (Continued)**

**S102428422**

No Further Action Date: 01/28/2010  
CA Water Watershed Name: Bay Bridges - San Rafael (203.20)  
Dwr Groundwater Subbasin Name: Not reported  
Disadvantaged Community: Not reported  
CA Enviroscreen 3 Score: 16-20%  
CA Enviroscreen 4 Score: 40-45%  
Military DOD Site: No  
Facility Project Subtype: Not reported  
RWQCB Region: SAN FRANCISCO BAY RWQCB (REGION 2)  
Site History: Not reported

LUST:

Global Id: T0604100138  
Action Type: RESPONSE  
Date: 08/01/2011  
Action: Correspondence

Global Id: T0604100138  
Action Type: ENFORCEMENT  
Date: 03/11/2008  
Action: Meeting

Global Id: T0604100138  
Action Type: ENFORCEMENT  
Date: 08/01/2008  
Action: 13267 Requirement

Global Id: T0604100138  
Action Type: ENFORCEMENT  
Date: 08/07/2008  
Action: Site Visit / Inspection / Sampling

Global Id: T0604100138  
Action Type: ENFORCEMENT  
Date: 01/28/2010  
Action: Closure/No Further Action Letter

Global Id: T0604100138  
Action Type: ENFORCEMENT  
Date: 03/13/2008  
Action: 13267 Requirement

Global Id: T0604100138  
Action Type: RESPONSE  
Date: 05/21/2007  
Action: Other Report / Document

Global Id: T0604100138  
Action Type: RESPONSE  
Date: 03/03/2008  
Action: Monitoring Report - Quarterly

Global Id: T0604100138  
Action Type: RESPONSE  
Date: 06/02/2028  
Action: Other Workplan

Global Id: T0604100138

Map ID  
Direction  
Distance  
Elevation

MAP FINDINGS

Site

Database(s)

EDR ID Number  
EPA ID Number

**SAN RAFAEL POLICE DEPARTMENT (Continued)**

**S102428422**

Action Type: Other  
Date: 08/04/1989  
Action: Leak Reported

Global Id: T0604100138  
Action Type: RESPONSE  
Date: 12/05/2008  
Action: Soil and Water Investigation Workplan

Global Id: T0604100138  
Action Type: RESPONSE  
Date: 06/19/2009  
Action: Soil and Water Investigation Report

Global Id: T0604100138  
Action Type: RESPONSE  
Date: 10/15/2008  
Action: Soil and Water Investigation Report

Global Id: T0604100138  
Action Type: REMEDIATION  
Date: 08/01/1988  
Action: Excavation

Global Id: T0604100138  
Action Type: ENFORCEMENT  
Date: 12/19/2006  
Action: 13267 Monitoring Program

Global Id: T0604100138  
Action Type: ENFORCEMENT  
Date: 09/25/2008  
Action: 13267 Requirement

Global Id: T0604100138  
Action Type: ENFORCEMENT  
Date: 03/02/2009  
Action: 13267 Requirement

Global Id: T0604100138  
Action Type: Other  
Date: 08/15/1988  
Action: Leak Discovery

Global Id: T0604100138  
Action Type: Other  
Date: 08/04/1989  
Action: Leak Stopped

**LUST:**

Global Id: T0604100138  
Status: Open - Case Begin Date  
Status Date: 08/15/1988

Global Id: T0604100138  
Status: Open - Site Assessment  
Status Date: 12/19/1994

Map ID  
Direction  
Distance  
Elevation

MAP FINDINGS

Site

Database(s)

EDR ID Number  
EPA ID Number

**SAN RAFAEL POLICE DEPARTMENT (Continued)**

**S102428422**

Global Id: T0604100138  
Status: Open - Site Assessment  
Status Date: 03/21/1997  
  
Global Id: T0604100138  
Status: Open - Verification Monitoring  
Status Date: 06/01/2007  
  
Global Id: T0604100138  
Status: Completed - Case Closed  
Status Date: 01/28/2010

**HIST CORTESE:**

edr\_fname: MARIN COUNTY GARAGE  
edr\_fadd1: 519 4TH  
City,State,Zip: SAN RAFAEL, CA  
Region: CORTESE  
Facility County Code: 21  
Reg By: LTNKA  
Reg Id: 21-0146

**HAZNET:**

Name: SAN RAFAEL POLICE DEPARTMENT  
Address: 519 4TH ST  
Address 2: Not reported  
City,State,Zip: SAN RAFAEL, CA 949010000  
Contact: LYNETTE STARNES  
Telephone: 4154853037  
Mailing Name: Not reported  
Mailing Address: 1400 FIFTH AVE  
  
Year: 2019  
Gepaid: CAL000376983  
TSD EPA ID: NVD980895338  
CA Waste Code: 551 - Laboratory waste chemicals  
Disposal Method: H141 - Storage, Bulking, And/Or Transfer Off Site--No Treatment/Reovery (H010-H129) Or (H131-H135)  
Tons: 0.01501  
  
Year: 2019  
Gepaid: CAL000376983  
TSD EPA ID: NVD980895338  
CA Waste Code: 352 - Other organic solids  
Disposal Method: H141 - Storage, Bulking, And/Or Transfer Off Site--No Treatment/Reovery (H010-H129) Or (H131-H135)  
Tons: 0.12500  
  
Year: 2016  
Gepaid: CAL000376983  
TSD EPA ID: UTD981552177  
CA Waste Code: 551 - Laboratory waste chemicals  
Disposal Method: H040 - Incineration--Thermal Destruction Other Than Use As A Fuel  
Tons: 0.004  
  
Year: 2016

Map ID  
Direction  
Distance  
Elevation

MAP FINDINGS

Site

Database(s)

EDR ID Number  
EPA ID Number

**SAN RAFAEL POLICE DEPARTMENT (Continued)**

**S102428422**

Gepaid: CAL000376983  
TSD EPA ID: UTD981552177  
CA Waste Code: 352 - Other organic solids  
Disposal Method: H040 - Incineration--Thermal Destruction Other Than Use As A Fuel  
Tons: 0.03

Year: 2015  
Gepaid: CAL000376983  
TSD EPA ID: CAT080013352  
CA Waste Code: 221 - Waste oil and mixed oil  
Disposal Method: H039 - Other Recovery Of Reclamation For Reuse Including Acid  
Regeneration, Organics Recovery Ect  
Tons: 10.45

Year: 2014  
Gepaid: CAL000376983  
TSD EPA ID: UTD981552177  
CA Waste Code: 331 - Off-specification, aged or surplus organics  
Disposal Method: H040 - Incineration--Thermal Destruction Other Than Use As A Fuel  
Tons: 0.0115

Year: 2014  
Gepaid: CAL000376983  
TSD EPA ID: UTD981552177  
CA Waste Code: 352 - Other organic solids  
Disposal Method: H040 - Incineration--Thermal Destruction Other Than Use As A Fuel  
Tons: 0.13

Year: 2013  
Gepaid: CAL000376983  
TSD EPA ID: CAD059494310  
CA Waste Code: 551 - Laboratory waste chemicals  
Disposal Method: H141 - Storage, Bulking, And/Or Transfer Off Site--No  
Treatment/Reovery (H010-H129) Or (H131-H135)  
Tons: 0.0015

Year: 2013  
Gepaid: CAL000376983  
TSD EPA ID: CAD059494310  
CA Waste Code: 331 - Off-specification, aged or surplus organics  
Disposal Method: H141 - Storage, Bulking, And/Or Transfer Off Site--No  
Treatment/Reovery (H010-H129) Or (H131-H135)  
Tons: 0.0025

Year: 2013  
Gepaid: CAL000376983  
TSD EPA ID: CAD059494310  
CA Waste Code: 343 - Unspecified organic liquid mixture  
Disposal Method: H141 - Storage, Bulking, And/Or Transfer Off Site--No  
Treatment/Reovery (H010-H129) Or (H131-H135)  
Tons: 0.017

[Click this hyperlink](#) while viewing on your computer to access  
1 additional CA HAZNET: record(s) in the EDR Site Report.

Map ID  
Direction  
Distance  
Elevation

MAP FINDINGS

Site

Database(s)

EDR ID Number  
EPA ID Number

**SAN RAFAEL POLICE DEPARTMENT (Continued)**

**S102428422**

Detail Two:

Year: 2019  
EM Manifest ID: 378383  
Shipment Date: 2/18/2019  
Receipt Date: 3/14/2019  
Manifest Number: 019469730JJK  
Generator EPA ID: CAL000376983  
Name: SAN RAFAEL POLICE DEPARTMENT  
Address: 519 4TH STREET  
Address 2: Not reported  
City: SAN RAFAEL  
Zip: 94915  
Telephone: 877-577-2669  
Contact: Not reported  
Contact Telephone: 775-575-2760  
Transporter 1 EPA ID: CAR000180737  
Transporter 1 Emergency Number: Not reported  
Transporter 2 EPA ID: MNS000110924  
Transporter 2 Emergency Number: Not reported  
TSDf EPA ID: NVD980895338  
TSDf Name: 21st Century Environmental Management of Nevada, LLC  
TSDf Address 1: 2095 Newlands Drive East  
TSDf Address 2: Not reported  
TSDf City: Fernley  
TSDf Zip: 89408  
TSDf Telephone: Not reported

Federal:

Year: 2019  
EM Manifest ID: 378383  
Generator EPA ID: CAL000376983  
Shipment Date: 2019-02-18  
Manifest Number: 019469730JJK  
Line Number: 1  
Method Code: H141  
Quantity Tons: 0.01251  
Quantity Waste: 3.000000  
Quantity Unit: G  
Number of Containers: 1  
Type of Container: Fiberboard or plastic drums, barrels, kegs  
Quantity Type: Gallons  
Federal Code: D001

Year: 2019  
EM Manifest ID: 378383  
Generator EPA ID: CAL000376983  
Shipment Date: 2019-02-18  
Manifest Number: 019469730JJK  
Line Number: 2  
Method Code: H141  
Quantity Tons: 0.00250  
Quantity Waste: 5.000000  
Quantity Unit: P  
Number of Containers: 1  
Type of Container: Fiberboard or plastic drums, barrels, kegs  
Quantity Type: Pounds  
Federal Code: D001

Map ID  
Direction  
Distance  
Elevation

MAP FINDINGS

Site

Database(s)

EDR ID Number  
EPA ID Number

**SAN RAFAEL POLICE DEPARTMENT (Continued)**

**S102428422**

Year: 2019  
EM Manifest ID: 378383  
Generator EPA ID: CAL000376983  
Shipment Date: 2019-02-18  
Manifest Number: 019469730JJK  
Line Number: 2  
Method Code: H141  
Quantity Tons: 0.00250  
Quantity Waste: 5.000000  
Quantity Unit: P  
Number of Containers: 1  
Type of Container: Fiberboard or plastic drums, barrels, kegs  
Quantity Type: Pounds  
Federal Code: D011

State:  
Year: 2019  
EM Manifest ID: 378383  
Generator EPA ID: CAL000376983  
Shipment Date: 2019-02-18  
Manifest Number: 019469730JJK  
Line Number: 1  
Method Code: H141  
Quantity Tons: 0.01251  
Quantity Waste: 3.000000  
Quantity Unit: G  
Number of Containers: 1  
Type of Container: Fiberboard or plastic drums, barrels, kegs  
Quantity Type: Gallons  
State Code: 551

Year: 2019  
EM Manifest ID: 378383  
Generator EPA ID: CAL000376983  
Shipment Date: 2019-02-18  
Manifest Number: 019469730JJK  
Line Number: 2  
Method Code: H141  
Quantity Tons: 0.00250  
Quantity Waste: 5.000000  
Quantity Unit: P  
Number of Containers: 1  
Type of Container: Fiberboard or plastic drums, barrels, kegs  
Quantity Type: Pounds  
State Code: 551

Year: 2019  
EM Manifest ID: 378383  
Generator EPA ID: CAL000376983  
Shipment Date: 2019-02-18  
Manifest Number: 019469730JJK  
Line Number: 3  
Method Code: H141  
Quantity Tons: 0.12500  
Quantity Waste: 250.000000  
Quantity Unit: P  
Number of Containers: 3



Map ID  
Direction  
Distance  
Elevation

MAP FINDINGS

Site

Database(s)

EDR ID Number  
EPA ID Number

**SAN RAFAEL POLICE DEPARTMENT (Continued)**

**S102428422**

Type of Container: Metal drums, barrels, kegs  
Quantity Type: Pounds  
State Code: 352

Additional Info:

Year: 2016  
Gen EPA ID: CAL000376983

Shipment Date: 20150326  
Creation Date: 6/24/2015 22:15:49  
Receipt Date: 20150326  
Manifest ID: 014128880JJK  
Trans EPA ID: CAR000148338  
Trans Name: AMERICAN INTEGRATED SERVICES INC  
Trans 2 EPA ID: Not reported  
Trans 2 Name: Not reported  
TSDf EPA ID: CAT080013352  
Trans Name: DEMENNO KERDOON  
TSDf Alt EPA ID: Not reported  
TSDf Alt Name: Not reported  
Waste Code Description: 221 - Waste oil and mixed oil  
RCRA Code: Not reported  
Meth Code: H039 - Other Recovery Of Reclamation For Reuse Including Acid  
Regeneration, Organics Recovery Ect  
Quantity Tons: 10.45  
Waste Quantity: 2750  
Quantity Unit: G  
Additional Code 1: Not reported  
Additional Code 2: Not reported  
Additional Code 3: Not reported  
Additional Code 4: Not reported  
Additional Code 5: Not reported

Additional Info:

Year: 2015  
Gen EPA ID: CAL000376983

Shipment Date: 20150326  
Creation Date: 6/24/2015 22:15:49  
Receipt Date: 20150326  
Manifest ID: 014128880JJK  
Trans EPA ID: CAR000148338  
Trans Name: AMERICAN INTEGRATED SERVICES INC  
Trans 2 EPA ID: Not reported  
Trans 2 Name: Not reported  
TSDf EPA ID: CAT080013352  
Trans Name: DEMENNO KERDOON  
TSDf Alt EPA ID: Not reported  
TSDf Alt Name: Not reported  
Waste Code Description: 221 - Waste oil and mixed oil  
RCRA Code: Not reported  
Meth Code: H039 - Other Recovery Of Reclamation For Reuse Including Acid  
Regeneration, Organics Recovery Ect  
Quantity Tons: 10.45  
Waste Quantity: 2750

Map ID  
Direction  
Distance  
Elevation

MAP FINDINGS

Site

Database(s)

EDR ID Number  
EPA ID Number

**SAN RAFAEL POLICE DEPARTMENT (Continued)**

**S102428422**

Quantity Unit: G  
Additional Code 1: Not reported  
Additional Code 2: Not reported  
Additional Code 3: Not reported  
Additional Code 4: Not reported  
Additional Code 5: Not reported

Additional Info:

Year: 2014  
Gen EPA ID: CAL000376983

Shipment Date: 20140717  
Creation Date: 2/6/2015 22:15:12  
Receipt Date: 20140808  
Manifest ID: 006327530FLE  
Trans EPA ID: MNS000110924  
Trans Name: STERICYCLE SPECIALTY WASTE SOLUTIONS INC  
Trans 2 EPA ID: MAD039322250  
Trans 2 Name: CLEAN HARBORS  
TSDf EPA ID: UTD981552177  
Trans Name: CLEAN HARBORS ARAGONITE LLC  
TSDf Alt EPA ID: Not reported  
TSDf Alt Name: Not reported  
Waste Code Description: 331 - Off-specification, aged, or surplus organics  
RCRA Code: D001  
Meth Code: H040 - Incineration--Thermal Destruction Other Than Use As A Fuel  
Quantity Tons: 0.0015  
Waste Quantity: 3  
Quantity Unit: P  
Additional Code 1: Not reported  
Additional Code 2: Not reported  
Additional Code 3: Not reported  
Additional Code 4: Not reported  
Additional Code 5: Not reported

Shipment Date: 20140717  
Creation Date: 2/6/2015 22:15:12  
Receipt Date: 20140808  
Manifest ID: 006327530FLE  
Trans EPA ID: MNS000110924  
Trans Name: STERICYCLE SPECIALTY WASTE SOLUTIONS INC  
Trans 2 EPA ID: MAD039322250  
Trans 2 Name: CLEAN HARBORS  
TSDf EPA ID: UTD981552177  
Trans Name: CLEAN HARBORS ARAGONITE LLC  
TSDf Alt EPA ID: Not reported  
TSDf Alt Name: Not reported  
Waste Code Description: 331 - Off-specification, aged, or surplus organics  
RCRA Code: D001  
Meth Code: H040 - Incineration--Thermal Destruction Other Than Use As A Fuel  
Quantity Tons: 0.01  
Waste Quantity: 20  
Quantity Unit: P  
Additional Code 1: Not reported  
Additional Code 2: Not reported  
Additional Code 3: Not reported  
Additional Code 4: Not reported

Map ID  
Direction  
Distance  
Elevation

MAP FINDINGS

Site

Database(s)

EDR ID Number  
EPA ID Number

**SAN RAFAEL POLICE DEPARTMENT (Continued)**

**S102428422**

Additional Code 5:	Not reported
Shipment Date:	20140717
Creation Date:	2/6/2015 22:15:12
Receipt Date:	20140808
Manifest ID:	006327530FLE
Trans EPA ID:	MNS000110924
Trans Name:	STERICYCLE SPECIALTY WASTE SOLUTIONS INC
Trans 2 EPA ID:	MAD039322250
Trans 2 Name:	CLEAN HARBORS
TSDf EPA ID:	UTD981552177
Trans Name:	CLEAN HARBORS ARAGONITE LLC
TSDf Alt EPA ID:	Not reported
TSDf Alt Name:	Not reported
Waste Code Description:	352 - Other organic solids
RCRA Code:	Not reported
Meth Code:	H040 - Incineration--Thermal Destruction Other Than Use As A Fuel
Quantity Tons:	0.13
Waste Quantity:	260
Quantity Unit:	P
Additional Code 1:	Not reported
Additional Code 2:	Not reported
Additional Code 3:	Not reported
Additional Code 4:	Not reported
Additional Code 5:	Not reported
Additional Info:	
Year:	2013
Gen EPA ID:	CAL000376983
Shipment Date:	20130530
Creation Date:	8/15/2013 22:15:24
Receipt Date:	20130607
Manifest ID:	006694907FLE
Trans EPA ID:	MNS000110924
Trans Name:	STERICYCLE SPECIALTY WASTE SOLUTIONS INC
Trans 2 EPA ID:	MAD039322250
Trans 2 Name:	CLEAN HARBORS ENVIRONMENTAL SERVICES INC
TSDf EPA ID:	CAD059494310
Trans Name:	CLEAN HARBORS SAN JOSE LLC
TSDf Alt EPA ID:	Not reported
TSDf Alt Name:	Not reported
Waste Code Description:	331 - Off-specification, aged, or surplus organics
RCRA Code:	D001
Meth Code:	H141 - Storage, Bulking, And/Or Transfer Off Site--No Treatment/Reovery (H010-H129) Or (H131-H135)
Quantity Tons:	0.0025
Waste Quantity:	5
Quantity Unit:	P
Additional Code 1:	Not reported
Additional Code 2:	Not reported
Additional Code 3:	Not reported
Additional Code 4:	Not reported
Additional Code 5:	Not reported
Shipment Date:	20130530
Creation Date:	8/15/2013 22:15:24

Map ID  
Direction  
Distance  
Elevation

MAP FINDINGS

Site

Database(s)

EDR ID Number  
EPA ID Number

**SAN RAFAEL POLICE DEPARTMENT (Continued)**

**S102428422**

Receipt Date: 20130607  
Manifest ID: 006694907FLE  
Trans EPA ID: MNS000110924  
Trans Name: STERICYCLE SPECIALTY WASTE SOLUTIONS INC  
Trans 2 EPA ID: MAD039322250  
Trans 2 Name: CLEAN HARBORS ENVIRONMENTAL SERVICES INC  
TSDf EPA ID: CAD059494310  
Trans Name: CLEAN HARBORS SAN JOSE LLC  
TSDf Alt EPA ID: Not reported  
TSDf Alt Name: Not reported  
Waste Code Description: 551 - Laboratory waste chemicals 561 Detergent and soap  
RCRA Code: D011  
Meth Code: H141 - Storage, Bulking, And/Or Transfer Off Site--No Treatment/Reovery (H010-H129) Or (H131-H135)

Quantity Tons: 0.0015  
Waste Quantity: 3  
Quantity Unit: P  
Additional Code 1: D001  
Additional Code 2: Not reported  
Additional Code 3: Not reported  
Additional Code 4: Not reported  
Additional Code 5: Not reported

Shipment Date: 20130530  
Creation Date: 8/15/2013 22:15:24  
Receipt Date: 20130607  
Manifest ID: 006694907FLE  
Trans EPA ID: MNS000110924  
Trans Name: STERICYCLE SPECIALTY WASTE SOLUTIONS INC  
Trans 2 EPA ID: MAD039322250  
Trans 2 Name: CLEAN HARBORS ENVIRONMENTAL SERVICES INC  
TSDf EPA ID: CAD059494310  
Trans Name: CLEAN HARBORS SAN JOSE LLC  
TSDf Alt EPA ID: Not reported  
TSDf Alt Name: Not reported  
Waste Code Description: 352 - Other organic solids  
RCRA Code: F003  
Meth Code: H141 - Storage, Bulking, And/Or Transfer Off Site--No Treatment/Reovery (H010-H129) Or (H131-H135)

Quantity Tons: 0.08  
Waste Quantity: 160  
Quantity Unit: P  
Additional Code 1: Not reported  
Additional Code 2: Not reported  
Additional Code 3: Not reported  
Additional Code 4: Not reported  
Additional Code 5: Not reported

Shipment Date: 20130530  
Creation Date: 8/15/2013 22:15:24  
Receipt Date: 20130607  
Manifest ID: 006694907FLE  
Trans EPA ID: MNS000110924  
Trans Name: STERICYCLE SPECIALTY WASTE SOLUTIONS INC  
Trans 2 EPA ID: MAD039322250  
Trans 2 Name: CLEAN HARBORS ENVIRONMENTAL SERVICES INC  
TSDf EPA ID: CAD059494310

Map ID  
Direction  
Distance  
Elevation

MAP FINDINGS

Site

Database(s)

EDR ID Number  
EPA ID Number

**SAN RAFAEL POLICE DEPARTMENT (Continued)**

**S102428422**

Trans Name: CLEAN HARBORS SAN JOSE LLC  
TSDf Alt EPA ID: Not reported  
TSDf Alt Name: Not reported  
Waste Code Description: 343 - Unspecified organic liquid mixture  
RCRA Code: F003  
Meth Code: H141 - Storage, Bulking, And/Or Transfer Off Site--No Treatment/Reovery (H010-H129) Or (H131-H135)  
Quantity Tons: 0.017  
Waste Quantity: 5  
Quantity Unit: G  
Additional Code 1: D001  
Additional Code 2: Not reported  
Additional Code 3: Not reported  
Additional Code 4: Not reported  
Additional Code 5: Not reported

**HWTS:**

Name: SAN RAFAEL POLICE DEPARTMENT  
Address: 519 4TH ST  
Address 2: Not reported  
City,State,Zip: SAN RAFAEL, CA 94901  
EPA ID: CAL000376983  
Inactive Date: 06/30/2020  
Create Date: 08/06/2012  
Last Act Date: Not reported  
Mailing Name: Not reported  
Mailing Address: 1375 FIFTH AVE  
Mailing Address 2: Not reported  
Mailing City,State,Zip: SAN RAFAEL, CA 949010000  
Owner Name: CITY OF SAN RAFAEL REDEVELOPMENT DE  
Owner Address: 1400 5TH AVE  
Owner Address 2: Not reported  
Owner City,State,Zip: SAN RAFAEL, CA 949011943  
Owner Phone: Not reported  
Owner Fax: Not reported  
Contact Name: ANTONETTE BULLOCK  
Contact Address: 1375 FIFTH AVE  
Contact Address 2: Not reported  
City,State,Zip: SAN RAFAEL, CA 949010000  
Contact Phone: Not reported  
Contact Fax: Not reported  
Facility Status: Inactive  
Facility Type: PERMANENT  
Category: STATE  
Latitude: 37.971949  
Longitude: -122.519079

**NAICS:**

EPA ID: CAL000376983  
Create Date: 2012-08-06 14:25:14.823  
NAICS Code: 92212  
NAICS Description: Police Protection  
Issued EPA ID Date: 2012-08-06 14:25:14.77700  
Inactive Date: 2020-06-30 00:00:00  
Facility Name: SAN RAFAEL POLICE DEPARTMENT  
Facility Address: 519 4TH ST  
Facility Address 2: Not reported

Map ID  
 Direction  
 Distance  
 Elevation

MAP FINDINGS

Site

Database(s)

EDR ID Number  
 EPA ID Number

**SAN RAFAEL POLICE DEPARTMENT (Continued)**

**S102428422**

Facility City:	SAN RAFAEL
Facility County:	Not reported
Facility State:	CA
Facility Zip:	94901
Name:	SAN RAFAEL POLICE DEPARTMENT
Address:	519 4TH ST
Address 2:	Not reported
City,State,Zip:	SAN RAFAEL, CA 94901
EPA ID:	CAC002631671
Inactive Date:	12/17/2008
Create Date:	06/19/2008
Last Act Date:	Not reported
Mailing Name:	Not reported
Mailing Address:	PO BOX 1560
Mailing Address 2:	Not reported
Mailing City,State,Zip:	SAN RAFAEL, CA 94915
Owner Name:	SAN RAFAEL POLICE DEPARTMENT
Owner Address:	PO BOX 1560
Owner Address 2:	Not reported
Owner City,State,Zip:	SAN RAFAEL, CA 94915
Owner Phone:	Not reported
Owner Fax:	Not reported
Contact Name:	LENETTE KELLER
Contact Address:	PO BOX 1560
Contact Address 2:	Not reported
City,State,Zip:	SAN RAFAEL, CA 94915
Contact Phone:	Not reported
Contact Fax:	Not reported
Facility Status:	Inactive
Facility Type:	TEMPORARY
Category:	STATE
Latitude:	37.971899
Longitude:	-122.519061

**A3  
 Target  
 Property**

**MARIN COUNTY GARAGE  
 519 4TH ST  
 SAN RAFAEL, CA**

**RGA LUST S114647693  
 N/A**

**Site 3 of 25 in cluster A**

**Actual:  
 10 ft.**

<b>RGALUST:</b>	
Name:	MARIN COUNTY GARAGE
Address:	519 4TH ST
City:	SAN RAFAEL
State:	SAN RAFAEL
	2002 MARIN COUNTY GARAGE 519 4TH ST
Name:	MARIN COUNTY GARAGE
Address:	519 4TH ST
City:	SAN RAFAEL
State:	SAN RAFAEL
	2001 MARIN COUNTY GARAGE 519 4TH ST
Name:	MARIN COUNTY GARAGE
Address:	519 4TH ST
City:	SAN RAFAEL
State:	SAN RAFAEL
	2000 MARIN COUNTY GARAGE 519 4TH ST

Map ID  
Direction  
Distance  
Elevation

MAP FINDINGS

Site

Database(s)

EDR ID Number  
EPA ID Number

**A4** **FORMER COUNTY GARAGE**  
**Target** **519 4TH ST**  
**Property** **SAN RAFAEL, CA**

**RGA LUST** **S114622200**  
**N/A**

**Site 4 of 25 in cluster A**

**Actual:**  
**10 ft.**

**RGA LUST:**

Name: FORMER COUNTY GARAGE  
Address: 519 4TH ST  
City: SAN RAFAEL  
State: SAN RAFAEL  
2012 FORMER COUNTY GARAGE 519 4TH ST  
Name: FORMER COUNTY GARAGE  
Address: 519 4TH ST  
City: SAN RAFAEL  
State: SAN RAFAEL  
2011 FORMER COUNTY GARAGE 519 4TH ST  
Name: FORMER COUNTY GARAGE  
Address: 519 4TH ST  
City: SAN RAFAEL  
State: SAN RAFAEL  
2010 FORMER COUNTY GARAGE 519 4TH ST  
Name: FORMER COUNTY GARAGE  
Address: 519 4TH ST  
City: SAN RAFAEL  
State: SAN RAFAEL  
2009 FORMER COUNTY GARAGE 519 4TH ST  
Name: FORMER COUNTY GARAGE  
Address: 519 4TH ST  
City: SAN RAFAEL  
State: SAN RAFAEL  
2008 FORMER COUNTY GARAGE 519 4TH ST  
Name: FORMER COUNTY GARAGE  
Address: 519 4TH ST  
City: SAN RAFAEL  
State: SAN RAFAEL  
2007 FORMER COUNTY GARAGE 519 4TH ST  
Name: FORMER COUNTY GARAGE  
Address: 519 4TH ST  
City: SAN RAFAEL  
State: SAN RAFAEL  
2006 FORMER COUNTY GARAGE 519 4TH ST  
Name: FORMER COUNTY GARAGE  
Address: 519 4TH ST  
City: SAN RAFAEL  
State: SAN RAFAEL  
2005 FORMER COUNTY GARAGE 519 4TH ST  
Name: FORMER COUNTY GARAGE  
Address: 519 4TH ST  
City: SAN RAFAEL  
State: SAN RAFAEL  
2003 FORMER COUNTY GARAGE 519 4TH ST

Map ID  
 Direction  
 Distance  
 Elevation

MAP FINDINGS

Site

Database(s)

EDR ID Number  
 EPA ID Number

<b>A5</b>	<b>SAN RAFAEL POLICE DEPARTMENT</b>	<b>RCRA NonGen / NLR</b>	<b>1024835231</b>
<b>Target</b>	<b>519 4TH ST</b>		<b>CAL000376983</b>
<b>Property</b>	<b>SAN RAFAEL, CA 94901</b>		

**Site 5 of 25 in cluster A**

**Actual:  
 10 ft.**

RCRA Listings:		
Date Form Received by Agency:	20120806	
Handler Name:	San Rafael Police Department	
Handler Address:	519 4TH ST	
Handler City,State,Zip:	SAN RAFAEL, CA 94901	
EPA ID:	CAL000376983	
Contact Name:	LYNETTE STARNES	
Contact Address:	1400 5TH AVE	
Contact City,State,Zip:	SAN RAFAEL, CA 94901	
Contact Telephone:	415-485-3037	
Contact Fax:	415-485-3044	
Contact Email:	350@SRPD.ORG	
Contact Title:	Not reported	
EPA Region:	09	
Land Type:	Not reported	
Federal Waste Generator Description:	Not a generator, verified	
Non-Notifier:	Not reported	
Biennial Report Cycle:	Not reported	
Accessibility:	Not reported	
Active Site Indicator:	Handler Activities	
State District Owner:	Not reported	
State District:	Not reported	
Mailing Address:	1400 FIFTH AVE	
Mailing City,State,Zip:	SAN RAFAEL, CA 94901-0000	
Owner Name:	City Of San Rafael Redevelopment De	
Owner Type:	Other	
Operator Name:	Lynette Starnes	
Operator Type:	Other	
Short-Term Generator Activity:	No	
Importer Activity:	No	
Mixed Waste Generator:	No	
Transporter Activity:	No	
Transfer Facility Activity:	No	
Recycler Activity with Storage:	No	
Small Quantity On-Site Burner Exemption:	No	
Smelting Melting and Refining Furnace Exemption:	No	
Underground Injection Control:	No	
Off-Site Waste Receipt:	No	
Universal Waste Indicator:	Yes	
Universal Waste Destination Facility:	Yes	
Federal Universal Waste:	No	
Active Site State-Reg Handler:	---	
Federal Facility Indicator:	Not reported	
Hazardous Secondary Material Indicator:	N	
Sub-Part K Indicator:	Not reported	
2018 GPRC Permit Baseline:	Not on the Baseline	
2018 GPRC Renewals Baseline:	Not on the Baseline	
202 GPRC Corrective Action Baseline:	No	
Subject to Corrective Action Universe:	No	
Non-TSDFs Where RCRA CA has Been Imposed Universe:	No	
Corrective Action Priority Ranking:	No NCAPS ranking	
Environmental Control Indicator:	No	
Institutional Control Indicator:	No	



Map ID  
Direction  
Distance  
Elevation

MAP FINDINGS

Site

Database(s)

EDR ID Number  
EPA ID Number

**SAN RAFAEL POLICE DEPARTMENT (Continued)**

**1024835231**

Human Exposure Controls Indicator: N/A  
Groundwater Controls Indicator: N/A  
Significant Non-Complier Universe: No  
Unaddressed Significant Non-Complier Universe: No  
Addressed Significant Non-Complier Universe: No  
Significant Non-Complier With a Compliance Schedule Universe: No  
Financial Assurance Required: Not reported  
Handler Date of Last Change: 20180906  
Recognized Trader-Importer: No  
Recognized Trader-Exporter: No  
Importer of Spent Lead Acid Batteries: No  
Exporter of Spent Lead Acid Batteries: No  
Recycler Activity Without Storage: No  
Manifest Broker: No  
Sub-Part P Indicator: No

Handler - Owner Operator:

Owner/Operator Indicator: Owner  
Owner/Operator Name: CITY OF SAN RAFAEL REDEVELOPMENT DE  
Legal Status: Other  
Date Became Current: Not reported  
Date Ended Current: Not reported  
Owner/Operator Address: 1400 5TH AVE  
Owner/Operator City,State,Zip: SAN RAFAEL, CA 94901-1943  
Owner/Operator Telephone: 415-485-3037  
Owner/Operator Telephone Ext: Not reported  
Owner/Operator Fax: Not reported  
Owner/Operator Email: Not reported

Owner/Operator Indicator: Operator  
Owner/Operator Name: LYNETTE STARNES  
Legal Status: Other  
Date Became Current: Not reported  
Date Ended Current: Not reported  
Owner/Operator Address: 1400 5TH AVE  
Owner/Operator City,State,Zip: SAN RAFAEL, CA 94901  
Owner/Operator Telephone: 415-485-3037  
Owner/Operator Telephone Ext: Not reported  
Owner/Operator Fax: Not reported  
Owner/Operator Email: Not reported

Historic Generators:

Receive Date: 20120806  
Handler Name: SAN RAFAEL POLICE DEPARTMENT  
Federal Waste Generator Description: Not a generator, verified  
State District Owner: Not reported  
Large Quantity Handler of Universal Waste: No  
Recognized Trader Importer: No  
Recognized Trader Exporter: No  
Spent Lead Acid Battery Importer: No  
Spent Lead Acid Battery Exporter: No  
Current Record: Yes  
Non Storage Recycler Activity: Not reported  
Electronic Manifest Broker: Not reported

Map ID  
Direction  
Distance  
Elevation

MAP FINDINGS

Site

Database(s)

EDR ID Number  
EPA ID Number

**SAN RAFAEL POLICE DEPARTMENT (Continued)**

**1024835231**

List of NAICS Codes and Descriptions:

NAICS Code: 92212  
NAICS Description: POLICE PROTECTION

Facility Has Received Notices of Violations:

Violations: No Violations Found

Evaluation Action Summary:

Evaluations: No Evaluations Found

**A6  
Target  
Property**

**COUNTY GARAGE  
519 4TH ST  
SAN RAFAEL, CA**

**RGA LUST S114607257  
N/A**

**Site 6 of 25 in cluster A**

**Actual:  
10 ft.**

RGA LUST:  
Name: COUNTY GARAGE  
Address: 519 4TH ST  
City: SAN RAFAEL  
State: SAN RAFAEL  
1998 COUNTY GARAGE 519 4TH ST  
Name: COUNTY GARAGE  
Address: 519 4TH ST  
City: SAN RAFAEL  
State: SAN RAFAEL  
1997 COUNTY GARAGE 519 4TH ST  
Name: COUNTY GARAGE  
Address: 519 4TH ST  
City: SAN RAFAEL  
State: SAN RAFAEL  
1996 COUNTY GARAGE 519 4TH ST  
Name: COUNTY GARAGE  
Address: 519 4TH ST  
City: SAN RAFAEL  
State: SAN RAFAEL  
1995 COUNTY GARAGE 519 4TH ST

**A7  
Target  
Property**

**SAN RAFAEL POLICE DEPARTMENT  
519 4TH ST  
SAN RAFAEL, CA 94901**

**FINDS 1024690362  
ECHO N/A**

**Site 7 of 25 in cluster A**

**Actual:  
10 ft.**

FINDS:  
Registry ID: 110070478756

[Click Here for FRS Facility Detail Report:](#)

Environmental Interest/Information System:

RCRAInfo is a national information system that supports the Resource Conservation and Recovery Act (RCRA) program through the tracking of events and activities related to facilities that generate, transport, and treat, store, or dispose of hazardous waste. RCRAInfo allows RCRA

Map ID  
Direction  
Distance  
Elevation

MAP FINDINGS

Site

Database(s)

EDR ID Number  
EPA ID Number

**SAN RAFAEL POLICE DEPARTMENT (Continued)**

**1024690362**

program staff to track the notification, permit, compliance, and corrective action activities required under RCRA.

[Click this hyperlink](#) while viewing on your computer to access additional FINDS: detail in the EDR Site Report.

**ECHO:**

Envid: 1024690362  
Registry ID: 110070478756  
DFR URL: <http://echo.epa.gov/detailed-facility-report?fid=110070478756>  
Name: SAN RAFAEL POLICE DEPARTMENT  
Address: 519 4TH ST  
City,State,Zip: SAN RAFAEL, CA 94901

**A8  
Target  
Property**

**FORMER COUNTY GARAGE  
519 4TH ST  
SAN RAFAEL, CA 94901**

**FINDS 1023358717  
N/A**

**Site 8 of 25 in cluster A**

**Actual:  
10 ft.**

**FINDS:**  
Registry ID: 110066557210

[Click Here for FRS Facility Detail Report:](#)

Environmental Interest/Information System:  
STATE MASTER

[Click this hyperlink](#) while viewing on your computer to access additional FINDS: detail in the EDR Site Report.

**A9  
Target  
Property**

**FORMER COUNTY GARAGE  
519 4TH ST  
SAN RAFAEL, CA 94901**

**LUST S104396819  
Cortese N/A  
CERS**

**Site 9 of 25 in cluster A**

**Actual:  
10 ft.**

**LUST REG 2:**  
Region: 2  
Facility Id: 21-0146  
Facility Status: Preliminary site assessment underway  
Case Number: 32  
How Discovered: Tank Closure  
Leak Cause: UNK  
Leak Source: UNK  
Date Leak Confirmed: Not reported  
Oversight Program: LUST  
Prelim. Site Assessment Workplan Submitted: 12/19/1994  
Preliminary Site Assessment Began: 3/21/1997  
Pollution Characterization Began: Not reported  
Pollution Remediation Plan Submitted: Not reported  
Date Remediation Action Underway: Not reported  
Date Post Remedial Action Monitoring Began: Not reported

**CORTESE:**

Name: FORMER COUNTY GARAGE  
Address: 519 4TH ST  
City,State,Zip: SAN RAFAEL, CA 94901

Map ID  
Direction  
Distance  
Elevation

MAP FINDINGS

Site

Database(s)

EDR ID Number  
EPA ID Number

**FORMER COUNTY GARAGE (Continued)**

**S104396819**

Region: CORTESE  
Envirostor Id: Not reported  
Global ID: T0604100138  
Site/Facility Type: LUST CLEANUP SITE  
Cleanup Status: COMPLETED - CASE CLOSED  
Status Date: Not reported  
Site Code: Not reported  
Latitude: Not reported  
Longitude: Not reported  
Owner: Not reported  
Enf Type: Not reported  
Swat R: Not reported  
Flag: active  
Order No: Not reported  
Waste Discharge System No: Not reported  
Effective Date: Not reported  
Region 2: Not reported  
WID Id: Not reported  
Solid Waste Id No: Not reported  
Waste Management Uit Name: Not reported  
File Name: Active Open

**CERS:**

Name: FORMER COUNTY GARAGE  
Address: 519 4TH ST  
City,State,Zip: SAN RAFAEL, CA 94901  
Site ID: 654841  
CERS ID: T0604100138  
CERS Description: Leaking Underground Storage Tank Cleanup Site

**A10** **SAN RAFAEL GARAGE**  
**Target** **519 FOURTH ST.**  
**Property** **SAN RAFAEL, CA 94903**

**UST** **U003982201**  
**N/A**

**Site 10 of 25 in cluster A**

**Actual:**  
**10 ft.**

**MARIN CO. UST:**  
Name: SAN RAFAEL GARAGE  
Address: 519 FOURTH ST.  
City: SAN RAFAEL  
Zip: 94903  
Facility Id: Not reported  
  
Tank Number: Not reported  
Tank Status: Not reported  
Tank Contents: Not reported  
Tank Use: Not reported  
Certificate Number: Not reported  
Last Inspected: Not reported  
Program: UST  
Location: Closed Drawer  
Pulled Date: 1/8/1988  
Reason: Not reported

Map ID  
 Direction  
 Distance  
 Elevation

MAP FINDINGS

Site

Database(s)

EDR ID Number  
 EPA ID Number

**A11**      **MARIN SHAKESPEARE COMPANY**      **RCRA NonGen / NLR**      **1026812389**  
**NNE**      **514 FOURTH STREET**           **CAC003124902**  
**< 1/8**      **SAN RAFAEL, CA 94901**  
**0.019 mi.**  
**98 ft.**      **Site 11 of 25 in cluster A**

**Relative:**  
**Higher**  
**Actual:**  
**10 ft.**

RCRA Listings:  
 Date Form Received by Agency: 20210916  
 Handler Name: Marin Shakespeare Company  
 Handler Address: 514 FOURTH STREET  
 Handler City,State,Zip: SAN RAFAEL, CA 94901  
 EPA ID: CAC003139223  
 Contact Name: LESLEY CURRIER  
 Contact Address: P. O. BOX 4053  
 Contact City,State,Zip: SAN RAFAEL, CA 94913  
 Contact Telephone: 415-499-4485  
 Contact Fax: Not reported  
 Contact Email: MANAGEMENT@MARINSHAKESPEARE.ORG  
 Contact Title: Not reported  
 EPA Region: 09  
 Land Type: Not reported  
 Federal Waste Generator Description: Not a generator, verified  
 Non-Notifier: Not reported  
 Biennial Report Cycle: Not reported  
 Accessibility: Not reported  
 Active Site Indicator: Not reported  
 State District Owner: Not reported  
 State District: Not reported  
 Mailing Address: P. O. BOX 4053  
 Mailing City,State,Zip: SAN RAFAEL, CA 94913  
 Owner Name: Marin Shakespeare Company  
 Owner Type: Other  
 Operator Name: Lesley Currier  
 Operator Type: Other  
 Short-Term Generator Activity: No  
 Importer Activity: No  
 Mixed Waste Generator: No  
 Transporter Activity: No  
 Transfer Facility Activity: No  
 Recycler Activity with Storage: No  
 Small Quantity On-Site Burner Exemption: No  
 Smelting Melting and Refining Furnace Exemption: No  
 Underground Injection Control: No  
 Off-Site Waste Receipt: No  
 Universal Waste Indicator: No  
 Universal Waste Destination Facility: No  
 Federal Universal Waste: No  
 Active Site State-Reg Handler: ---  
 Federal Facility Indicator: Not reported  
 Hazardous Secondary Material Indicator: N  
 Sub-Part K Indicator: Not reported  
 2018 GPRC Permit Baseline: Not on the Baseline  
 2018 GPRC Renewals Baseline: Not on the Baseline  
 202 GPRC Corrective Action Baseline: No  
 Subject to Corrective Action Universe: No  
 Non-TSDFs Where RCRA CA has Been Imposed Universe: No  
 Corrective Action Priority Ranking: No NCAPS ranking  
 Environmental Control Indicator: No  
 Institutional Control Indicator: No

Map ID  
Direction  
Distance  
Elevation

MAP FINDINGS

Site

Database(s)

EDR ID Number  
EPA ID Number

**MARIN SHAKESPEARE COMPANY (Continued)**

**1026812389**

Human Exposure Controls Indicator: N/A  
Groundwater Controls Indicator: N/A  
Significant Non-Complier Universe: No  
Unaddressed Significant Non-Complier Universe: No  
Addressed Significant Non-Complier Universe: No  
Significant Non-Complier With a Compliance Schedule Universe: No  
Financial Assurance Required: Not reported  
Handler Date of Last Change: 20210920  
Recognized Trader-Importer: No  
Recognized Trader-Exporter: No  
Importer of Spent Lead Acid Batteries: No  
Exporter of Spent Lead Acid Batteries: No  
Recycler Activity Without Storage: No  
Manifest Broker: No  
Sub-Part P Indicator: No

Handler - Owner Operator:

Owner/Operator Indicator: Owner  
Owner/Operator Name: MARIN SHAKESPEARE COMPANY  
Legal Status: Other  
Date Became Current: Not reported  
Date Ended Current: Not reported  
Owner/Operator Address: P. O. BOX 4053  
Owner/Operator City,State,Zip: SAN RAFAEL, CA 94913  
Owner/Operator Telephone: 415-499-4485  
Owner/Operator Telephone Ext: Not reported  
Owner/Operator Fax: Not reported  
Owner/Operator Email: Not reported

Owner/Operator Indicator: Operator  
Owner/Operator Name: LESLEY CURRIER  
Legal Status: Other  
Date Became Current: Not reported  
Date Ended Current: Not reported  
Owner/Operator Address: P. O. BOX 4053  
Owner/Operator City,State,Zip: SAN RAFAEL, CA 94913  
Owner/Operator Telephone: 415-499-4485  
Owner/Operator Telephone Ext: Not reported  
Owner/Operator Fax: Not reported  
Owner/Operator Email: Not reported

Historic Generators:

Receive Date: 20210916  
Handler Name: MARIN SHAKESPEARE COMPANY  
Federal Waste Generator Description: Not a generator, verified  
State District Owner: Not reported  
Large Quantity Handler of Universal Waste: No  
Recognized Trader Importer: No  
Recognized Trader Exporter: No  
Spent Lead Acid Battery Importer: No  
Spent Lead Acid Battery Exporter: No  
Current Record: Yes  
Non Storage Recycler Activity: No  
Electronic Manifest Broker: No

Map ID  
 Direction  
 Distance  
 Elevation

MAP FINDINGS

Site

Database(s)

EDR ID Number  
 EPA ID Number

**MARIN SHAKESPEARE COMPANY (Continued)**

**1026812389**

List of NAICS Codes and Descriptions:

NAICS Code: 71132  
 NAICS Description: PROMOTERS OF PERFORMING ARTS, SPORTS, AND SIMILAR EVENTS WITHOUT FACILITIES

Facility Has Received Notices of Violations:

Violations: No Violations Found

Evaluation Action Summary:

Evaluations: No Evaluations Found

**A12  
 NNW  
 < 1/8  
 0.019 mi.  
 100 ft.**

**MARIN CLEANERS  
 520 4TH ST  
 SAN RAFAEL, CA 94901  
 Site 12 of 25 in cluster A**

**EDR Hist Cleaner 1020034903  
 N/A**

**Relative:  
 Higher**

EDR Hist Cleaner

**Actual:  
 10 ft.**

Year:	Name:	Type:
1969	MARIN CLEANERS*	Drycleaning Plants, Except Rugs
1971	MARIN CLEANERS*	Drycleaning Plants, Except Rugs
1972	MARIN CLEANERS *	Drycleaning Plants, Except Rugs
1973	MARIN CLEANERS *	Drycleaning Plants, Except Rugs
1974	MARIN CLEANERS *	Drycleaning Plants, Except Rugs
1975	MARIN CLEANERS*	Drycleaning Plants, Except Rugs
1976	MARIN CLEANERS*	Drycleaning Plants, Except Rugs
1977	MARIN CLEANERS*	Drycleaning Plants, Except Rugs
1978	MARIN CLEANERS*	Drycleaning Plants, Except Rugs
1979	MARIN CLEANERS*	Drycleaning Plants, Except Rugs
1980	MARIN CLEANERS*	Drycleaning Plants, Except Rugs
1992	A-FRANK MICHELFELDER DRAPERIES	Drycleaning Plants, Except Rugs, NEC
1993	A-FRANK MICHELFELDER DRAPERIES	Drycleaning Plants, Except Rugs, NEC
1994	A-FRANK MICHELFELDER DRAPERIES	Drycleaning Plants, Except Rugs, NEC
1995	A-FRANK MICHELFELDER DRAPERIES	Drycleaning Plants, Except Rugs, NEC
1996	A-FRANK MICHELFELDER DRAPERIES	Drycleaning Plants, Except Rugs, NEC
1997	A-FRANK MICHELFELDER DRAPERIES	Drycleaning Plants, Except Rugs, NEC
1998	A-FRANK MICHELFELDER DRAPERIES	Drycleaning Plants, Except Rugs, NEC
1999	A-FRANK MICHELFELDER DRAPERIES	Drycleaning Plants, Except Rugs, NEC
2011	MARINE CLEANERS INC	Drycleaning Plants, Except Rugs, NEC
2012	MARINE CLEANERS INC	Drycleaning Plants, Except Rugs, NEC
2013	MARINE CLEANERS INC	Drycleaning Plants, Except Rugs, NEC
2014	MARINE CLEANERS INC	Drycleaning Plants, Except Rugs, NEC

Map ID  
 Direction  
 Distance  
 Elevation

MAP FINDINGS

Site

Database(s)

EDR ID Number  
 EPA ID Number

**A13**  
**NNW**  
**< 1/8**  
**0.019 mi.**  
**100 ft.**

**MARIN CLEANERS INC**  
**520 4TH STREET**  
**SAN RAFAEL, CA 94901**  
  
**Site 13 of 25 in cluster A**

**RCRA NonGen / NLR**  
**FINDS**  
**ECHO**

**1000255183**  
**CAD981582372**

**Relative:**  
**Higher**  
  
**Actual:**  
**10 ft.**

RCRA Listings:	
Date Form Received by Agency:	20010710
Handler Name:	Marin Cleaners
Handler Address:	520 4TH ST
Handler City,State,Zip:	SAN RAFAEL, CA 94901
EPA ID:	CAD981582372
Contact Name:	WILLIAM CASASSA
Contact Address:	700 A ST
Contact City,State,Zip:	SAN RAFAEL, CA 94901-3923
Contact Telephone:	415-453-5841
Contact Fax:	Not reported
Contact Email:	Not reported
Contact Title:	Not reported
EPA Region:	09
Land Type:	Other
Federal Waste Generator Description:	Not a generator, verified
Non-Notifier:	Not reported
Biennial Report Cycle:	Not reported
Accessibility:	Not reported
Active Site Indicator:	Not reported
State District Owner:	Not reported
State District:	Not reported
Mailing Address:	520 4TH ST
Mailing City,State,Zip:	SAN RAFAEL, CA 94901
Owner Name:	Casassa Robert
Owner Type:	Private
Operator Name:	Not reported
Operator Type:	Not reported
Short-Term Generator Activity:	No
Importer Activity:	No
Mixed Waste Generator:	No
Transporter Activity:	No
Transfer Facility Activity:	No
Recycler Activity with Storage:	No
Small Quantity On-Site Burner Exemption:	No
Smelting Melting and Refining Furnace Exemption:	No
Underground Injection Control:	No
Off-Site Waste Receipt:	No
Universal Waste Indicator:	No
Universal Waste Destination Facility:	No
Federal Universal Waste:	No
Active Site State-Reg Handler:	---
Federal Facility Indicator:	Not reported
Hazardous Secondary Material Indicator:	NN
Sub-Part K Indicator:	Not reported
2018 GPRC Permit Baseline:	Not on the Baseline
2018 GPRC Renewals Baseline:	Not on the Baseline
202 GPRC Corrective Action Baseline:	No
Subject to Corrective Action Universe:	No
Non-TSDFs Where RCRA CA has Been Imposed Universe:	No
Corrective Action Priority Ranking:	No NCAPS ranking
Environmental Control Indicator:	No
Institutional Control Indicator:	No



Map ID  
 Direction  
 Distance  
 Elevation

MAP FINDINGS

Site

Database(s)

EDR ID Number  
 EPA ID Number

**MARIN CLEANERS INC (Continued)**

**1000255183**

Human Exposure Controls Indicator:	N/A
Groundwater Controls Indicator:	N/A
Significant Non-Complier Universe:	No
Unaddressed Significant Non-Complier Universe:	No
Addressed Significant Non-Complier Universe:	No
Significant Non-Complier With a Compliance Schedule Universe:	No
Financial Assurance Required:	Not reported
Handler Date of Last Change:	20020627
Recognized Trader-Importer:	No
Recognized Trader-Exporter:	No
Importer of Spent Lead Acid Batteries:	No
Exporter of Spent Lead Acid Batteries:	No
Recycler Activity Without Storage:	Not reported
Manifest Broker:	Not reported
Sub-Part P Indicator:	No

Handler - Owner Operator:

Owner/Operator Indicator:	Operator
Owner/Operator Name: NOT REQUIRED	
Legal Status:	Private
Date Became Current:	Not reported
Date Ended Current:	Not reported
Owner/Operator Address:	NOT REQUIRED
Owner/Operator City,State,Zip:	NOT REQUIRED, ME 99999
Owner/Operator Telephone:	415-555-1212
Owner/Operator Telephone Ext:	Not reported
Owner/Operator Fax:	Not reported
Owner/Operator Email:	Not reported

Owner/Operator Indicator:	Owner
Owner/Operator Name: CASASSA ROBERT	
Legal Status:	Private
Date Became Current:	Not reported
Date Ended Current:	Not reported
Owner/Operator Address:	NOT REQUIRED
Owner/Operator City,State,Zip:	NOT REQUIRED, ME 99999
Owner/Operator Telephone:	415-555-1212
Owner/Operator Telephone Ext:	Not reported
Owner/Operator Fax:	Not reported
Owner/Operator Email:	Not reported

Historic Generators:

Receive Date:	19960901
Handler Name: MARIN CLEANERS	
Federal Waste Generator Description:	Small Quantity Generator
State District Owner:	Not reported
Large Quantity Handler of Universal Waste:	No
Recognized Trader Importer:	No
Recognized Trader Exporter:	No
Spent Lead Acid Battery Importer:	No
Spent Lead Acid Battery Exporter:	No
Current Record:	No
Non Storage Recycler Activity:	Not reported
Electronic Manifest Broker:	Not reported

Map ID  
Direction  
Distance  
Elevation

MAP FINDINGS

Site

Database(s)

EDR ID Number  
EPA ID Number

**MARIN CLEANERS INC (Continued)**

**1000255183**

Receive Date: 20010710  
Handler Name: MARIN CLEANERS  
Federal Waste Generator Description: Not a generator, verified  
State District Owner: Not reported  
Large Quantity Handler of Universal Waste: No  
Recognized Trader Importer: No  
Recognized Trader Exporter: No  
Spent Lead Acid Battery Importer: No  
Spent Lead Acid Battery Exporter: No  
Current Record: Yes  
Non Storage Recycler Activity: Not reported  
Electronic Manifest Broker: Not reported

List of NAICS Codes and Descriptions:

NAICS Codes: No NAICS Codes Found

Has the Facility Received Notices of Violations:

Found Violation: No  
Agency Which Determined Violation: Not reported  
Violation Short Description: Not reported  
Date Violation was Determined: Not reported  
Actual Return to Compliance Date: Not reported  
Return to Compliance Qualifier: Not reported  
Violation Responsible Agency: Not reported  
Scheduled Compliance Date: Not reported  
Enforcement Identifier: Not reported  
Date of Enforcement Action: Not reported  
Enforcement Responsible Agency: Not reported  
Enforcement Docket Number: Not reported  
Enforcement Attorney: Not reported  
Corrective Action Component: Not reported  
Appeal Initiated Date: Not reported  
Appeal Resolution Date: Not reported  
Disposition Status Date: Not reported  
Disposition Status: Not reported  
Disposition Status Description: Not reported  
Consent/Final Order Sequence Number: Not reported  
Consent/Final Order Respondent Name: Not reported  
Consent/Final Order Lead Agency: Not reported  
Enforcement Type: Not reported  
Enforcement Responsible Person: Not reported  
Enforcement Responsible Sub-Organization: Not reported  
SEP Sequence Number: Not reported  
SEP Expenditure Amount: Not reported  
SEP Scheduled Completion Date: Not reported  
SEP Actual Date: Not reported  
SEP Defaulted Date: Not reported  
SEP Type: Not reported  
SEP Type Description: Not reported  
Proposed Amount: Not reported  
Final Monetary Amount: Not reported  
Paid Amount: Not reported  
Final Count: Not reported  
Final Amount: Not reported

Map ID  
Direction  
Distance  
Elevation

MAP FINDINGS

Site

Database(s)

EDR ID Number  
EPA ID Number

**MARIN CLEANERS INC (Continued)**

**1000255183**

Evaluation Action Summary:

Evaluation Date: 20000921  
Evaluation Responsible Agency: State Contractor/Grantee  
Found Violation: No  
Evaluation Type Description: COMPLIANCE EVALUATION INSPECTION ON-SITE  
Evaluation Responsible Person Identifier: Not reported  
Evaluation Responsible Sub-Organization: Not reported  
Actual Return to Compliance Date: Not reported  
Scheduled Compliance Date: Not reported  
Date of Request: Not reported  
Date Response Received: Not reported  
Request Agency: Not reported  
Former Citation: Not reported

FINDS:

Registry ID: 110001174693

[Click Here for FRS Facility Detail Report:](#)

Environmental Interest/Information System:

RCRAInfo is a national information system that supports the Resource Conservation and Recovery Act (RCRA) program through the tracking of events and activities related to facilities that generate, transport, and treat, store, or dispose of hazardous waste. RCRAInfo allows RCRA program staff to track the notification, permit, compliance, and corrective action activities required under RCRA.  
HAZARDOUS AIR POLLUTANT MAJOR  
STATE MASTER

[Click this hyperlink](#) while viewing on your computer to access additional FINDS: detail in the EDR Site Report.

ECHO:

Envid: 1000255183  
Registry ID: 110001174693  
DFR URL: <http://echo.epa.gov/detailed-facility-report?fid=110001174693>  
Name: MARIN CLEANERS INC  
Address: 520 4TH STREET  
City,State,Zip: SAN RAFAEL, CA 94901

A14  
NNW  
< 1/8  
0.019 mi.  
100 ft.

**MARIN CLEANERS INC**  
**520 4TH ST**  
**SAN RAFAEL, CA 94901**  
**Site 14 of 25 in cluster A**

**CPS-SLIC** S113152370  
**HAZNET** N/A  
**HWTS**

**Relative:**  
**Higher**  
**Actual:**  
**10 ft.**

CPS-SLIC:  
Name: FORMER MARIN CLEANERS  
Address: 520 4TH STREET  
City,State,Zip: SAN RAFAEL, CA 94901  
Region: STATE  
**Facility Status: Open - Verification Monitoring**  
Status Date: 01/01/2021  
Global Id: SL0604153651  
Lead Agency: SAN FRANCISCO BAY RWQCB (REGION 2)  
Lead Agency Case Number: Not reported  
Latitude: 37.9723541008076

Map ID  
Direction  
Distance  
Elevation

MAP FINDINGS

Site

Database(s)

EDR ID Number  
EPA ID Number

**MARIN CLEANERS INC (Continued)**

**S113152370**

Longitude: -122.519783377647  
Case Type: Cleanup Program Site  
Case Worker: LK  
Local Agency: Not reported  
RB Case Number: 21S0051  
File Location: Regional Board  
Potential Media Affected: Indoor Air, Other Groundwater (uses other than drinking water), Soil, Soil Vapor  
Potential Contaminants of Concern: Other Chlorinated Hydrocarbons, Tetrachloroethylene (PCE), Trichloroethylene (TCE)  
EPA Region: 9  
Coordinate Source: Manual Entry on Screens  
Cuf Case: NO  
Quantity Released Gallons: Not reported  
Begin Date: 01/01/1988  
Leak Reported Date: 01/01/1988  
How Discovered: \* Other Means  
How Discovered Description: DETECTED WHEN SAMPLING A UST SITE ACROSS THE ROAD (21-0146)  
Discharge Source: Other  
Discharge Cause: Unknown  
Stop Method: Change Operating Procedures  
Stop Description: now a drop off location only  
No Further Action Date: Not reported  
CA Water Watershed Name: Bay Bridges - San Rafael (203.20)  
Dwr Groundwater Subbasin Name: Not reported  
Disadvantaged Community: Not reported  
CA EnviroScreen 3 Score: 16-20%  
CA EnviroScreen 4 Score: 40-45%  
Military DOD Site: No  
Facility Project Subtype: Not reported  
RWQCB Region: SAN FRANCISCO BAY RWQCB (REGION 2)  
Site History: The subject property (Site) is located at 520 Fourth Street in San Rafael, Marin County, California, and is occupied by Marin Cleaners, a drop-off and pick-up facility. Land use in this area is generally residential, commercial and retail. Topography in the site vicinity slopes gently to the southeast towards the San Francisco Bay. The Bay is located approximately 1.5-miles to the south/southeast. San Rafael Creek is located approximately 850 ft to the south of the site. SITE USE The dry cleaner at this location previously used the common dry cleaning chemical tetrachloroethene, also known as PCE (a HVOC) or perc in their site operations from approximately 1955 until March 2000 when the dry cleaning machines were removed and the site was converted to a drop-off and pick-up facility only. RESULTS Previous investigations indicated that there was a release of HVOCs from the Marin Cleaners. Elevated concentrations of PCE and its breakdown or daughter products, trichloroethene (TCE), dichloroethene and vinyl chloride were detected in shallow soils and groundwater beneath the site. Several of these chemicals are carcinogenic and the concentrations found in the soil and groundwater are of concern.

[Click here to access the California GeoTracker records for this facility:](#)

**HAZNET:**

Name: MARIN CLEANERS INC  
Address: 520 4TH ST  
Address 2: Not reported  
City,State,Zip: SAN RAFAEL, CA 949013315

Map ID  
Direction  
Distance  
Elevation

MAP FINDINGS

Site

Database(s)

EDR ID Number  
EPA ID Number

**MARIN CLEANERS INC (Continued)**

**S113152370**

Contact: WILLIAM CASASSA  
Telephone: 4154535847  
Mailing Name: Not reported  
Mailing Address: 700 A ST  
  
Year: 2008  
Gepaid: CAL000331816  
TSD EPA ID: NVT330010000  
CA Waste Code: 611 - Contaminated soil from site clean-up  
Disposal Method: H132 - Landfill Or Surface Impoundment That Will Be Closed As  
Landfill( To Include On-Site Treatment And/Or Stabilization)  
  
Tons: 0.05

Additional Info:

Year: 2008  
Gen EPA ID: CAL000331816  
  
Shipment Date: 20080722  
Creation Date: 12/8/2008 18:30:18  
Receipt Date: 20080725  
Manifest ID: 004082887JJK  
Trans EPA ID: OKD981588791  
Trans Name: TRIAD TRANSPORT INC  
Trans 2 EPA ID: Not reported  
Trans 2 Name: Not reported  
TSD EPA ID: NVT330010000  
Trans Name: US ECOLOGY  
TSD Alt EPA ID: Not reported  
TSD Alt Name: Not reported  
Waste Code Description: 611 - Contaminated soil from site clean-ups  
RCRA Code: F002  
Meth Code: H132 - Landfill Or Surface Impoundment That Will Be Closed As  
Landfill( To Include On-Site Treatment And/Or Stabilization)  
  
Quantity Tons: 0.05  
Waste Quantity: 100  
Quantity Unit: P  
Additional Code 1: Not reported  
Additional Code 2: Not reported  
Additional Code 3: Not reported  
Additional Code 4: Not reported  
Additional Code 5: Not reported

HWTS:

Name: MARIN CLEANERS INC  
Address: 520 4TH ST  
Address 2: Not reported  
City,State,Zip: SAN RAFAEL, CA 94901  
EPA ID: CAL000331816  
Inactive Date: 06/30/2010  
Create Date: 04/18/2008  
Last Act Date: Not reported  
Mailing Name: Not reported  
Mailing Address: 700 A ST  
Mailing Address 2: Not reported  
Mailing City,State,Zip: SAN RAFAEL, CA 949013923

Map ID  
 Direction  
 Distance  
 Elevation

MAP FINDINGS

Site

Database(s)

EDR ID Number  
 EPA ID Number

**MARIN CLEANERS INC (Continued)**

**S113152370**

Owner Name: MARIN CLEANERS INC  
 Owner Address: 700 A ST  
 Owner Address 2: Not reported  
 Owner City,State,Zip: SAN RAFAEL, CA 949013923  
 Owner Phone: Not reported  
 Owner Fax: Not reported  
 Contact Name: WILLIAM CASASSA  
 Contact Address: 700 A ST  
 Contact Address 2: Not reported  
 City,State,Zip: SAN RAFAEL, CA 949013923  
 Contact Phone: Not reported  
 Contact Fax: Not reported  
 Facility Status: Inactive  
 Facility Type: PERMANENT  
 Category: STATE  
 Latitude: 37.97235  
 Longitude: -122.51979

**NAICS:**

EPA ID: CAL000331816  
 Create Date: 2008-04-18 08:14:17.873  
 NAICS Code: 81232  
 NAICS Description: Drycleaning and Laundry Services (except Coin-Operated)  
 Issued EPA ID Date: 2008-04-18 08:14:17.82700  
 Inactive Date: 2010-06-30 00:00:00  
 Facility Name: MARIN CLEANERS INC  
 Facility Address: 520 4TH ST  
 Facility Address 2: Not reported  
 Facility City: SAN RAFAEL  
 Facility County: Not reported  
 Facility State: CA  
 Facility Zip: 949013315

**A15  
 NNW  
 < 1/8  
 0.019 mi.  
 100 ft.**

**MARIN CLEANERS INC  
 520 4TH ST  
 SAN RAFAEL, CA 94901  
 Site 15 of 25 in cluster A**

**DRYCLEANERS S100939533  
 EMI N/A  
 CERS**

**Relative:  
 Higher  
 Actual:  
 10 ft.**

**DRYCLEANERS:**  
 Name: MARIN CLEANERS INC  
 Address: 520 4TH ST  
 City,State,Zip: SAN RAFAEL, CA 949013315  
 EPA Id: CAL000331816  
 NAICS Code: 81232  
 NAICS Description: Drycleaning and Laundry Services (except Coin-Operated)  
 SIC Code: 7211  
 SIC Description: Power Laundries, Family and Commercial  
 Create Date: 04/18/2008  
 Facility Active: No  
 Inactive Date: 06/30/2010  
 Facility Addr2: Not reported  
 Owner Name: MARIN CLEANERS INC  
 Owner Address: 700 A ST  
 Owner Address 2: Not reported  
 Owner Telephone: 4154535841  
 Contact Name: WILLIAM CASASSA

Map ID  
Direction  
Distance  
Elevation

MAP FINDINGS

Site

Database(s)

EDR ID Number  
EPA ID Number

**MARIN CLEANERS INC (Continued)**

**S100939533**

Contact Address: 700 A ST  
Contact Address 2: Not reported  
Contact Telephone: 4154535847  
Contact Fax: 4154532195  
Mailing Name: Not reported  
Mailing Address 1: 700 A ST  
Mailing Address 2: Not reported  
Mailing City: SAN RAFAEL  
Mailing State: CA  
Mailing Zip: 949013923  
Owner Fax: 4154532195  
Region Code: 2  
Latitude: 37.97235  
Longitude: -122.51979

Name: MARIN CLEANERS INC  
Address: 520 4TH ST  
City,State,Zip: SAN RAFAEL, CA 949010000  
EPA Id: CAD981582372  
NAICS Code: 81232  
NAICS Description: Drycleaning and Laundry Services (except Coin-Operated)  
SIC Code: 7211  
SIC Description: Power Laundries, Family and Commercial  
Create Date: 04/10/1987  
Facility Active: No  
Inactive Date: 06/30/2001  
Facility Addr2: Not reported  
Owner Name: GARY CASASSA  
Owner Address: 700 A STREET  
Owner Address 2: Not reported  
Owner Telephone: 4154535841  
Contact Name: WILLIAM CASASSA  
Contact Address: INACTIVE PER VQ01 - BMI  
Contact Address 2: Not reported  
Contact Telephone: 4154544792  
Contact Fax: Not reported  
Mailing Name: Not reported  
Mailing Address 1: 700 A STREET  
Mailing Address 2: Not reported  
Mailing City: SAN RAFAEL  
Mailing State: CA  
Mailing Zip: 949010000  
Owner Fax: Not reported  
Region Code: 2  
Latitude: 37.971835  
Longitude: -122.519214

**EMI:**

Name: MARIN CLEANERS INC  
Address: 520 4TH STREET  
City,State,Zip: SAN RAFAEL, CA 949010000  
Year: 1987  
County Code: 21  
Air Basin: SF  
Facility ID: 309  
Air District Name: BA  
SIC Code: 7216

Map ID  
Direction  
Distance  
Elevation

MAP FINDINGS

Site

Database(s)

EDR ID Number  
EPA ID Number

**MARIN CLEANERS INC (Continued)**

**S100939533**

Air District Name: BAY AREA AQMD  
Community Health Air Pollution Info System: Not reported  
Consolidated Emission Reporting Rule: Not reported  
Total Organic Hydrocarbon Gases Tons/Yr: 4  
Reactive Organic Gases Tons/Yr: 0  
Carbon Monoxide Emissions Tons/Yr: 0  
NOX - Oxides of Nitrogen Tons/Yr: 0  
SOX - Oxides of Sulphur Tons/Yr: 0  
Particulate Matter Tons/Yr: 0  
Part. Matter 10 Micrometers and Smlr Tons/Yr:0

Name: MARIN CLEANERS INC  
Address: 520 4TH STREET  
City,State,Zip: SAN RAFAEL, CA 949010000  
Year: 1990  
County Code: 21  
Air Basin: SF  
Facility ID: 309  
Air District Name: BA  
SIC Code: 7216  
Air District Name: BAY AREA AQMD  
Community Health Air Pollution Info System: Not reported  
Consolidated Emission Reporting Rule: Not reported  
Total Organic Hydrocarbon Gases Tons/Yr: 3  
Reactive Organic Gases Tons/Yr: 0  
Carbon Monoxide Emissions Tons/Yr: 0  
NOX - Oxides of Nitrogen Tons/Yr: 0  
SOX - Oxides of Sulphur Tons/Yr: 0  
Particulate Matter Tons/Yr: 0  
Part. Matter 10 Micrometers and Smlr Tons/Yr:0

Name: MARIN CLEANERS INC  
Address: 520 4TH STREET  
City,State,Zip: SAN RAFAEL, CA 949010000  
Year: 1995  
County Code: 21  
Air Basin: SF  
Facility ID: 309  
Air District Name: BA  
SIC Code: 7216  
Air District Name: BAY AREA AQMD  
Community Health Air Pollution Info System: Not reported  
Consolidated Emission Reporting Rule: Not reported  
Total Organic Hydrocarbon Gases Tons/Yr: 1  
Reactive Organic Gases Tons/Yr: 0  
Carbon Monoxide Emissions Tons/Yr: 0  
NOX - Oxides of Nitrogen Tons/Yr: 0  
SOX - Oxides of Sulphur Tons/Yr: 0  
Particulate Matter Tons/Yr: 0  
Part. Matter 10 Micrometers and Smlr Tons/Yr:0

Name: MARIN CLEANERS INC  
Address: 520 4TH STREET  
City,State,Zip: SAN RAFAEL, CA 949010000  
Year: 1996  
County Code: 21  
Air Basin: SF



Map ID  
Direction  
Distance  
Elevation

MAP FINDINGS

Site

Database(s)

EDR ID Number  
EPA ID Number

**MARIN CLEANERS INC (Continued)**

**S100939533**

Facility ID: 309  
Air District Name: BA  
SIC Code: 7216  
Air District Name: BAY AREA AQMD  
Community Health Air Pollution Info System: Not reported  
Consolidated Emission Reporting Rule: Not reported  
Total Organic Hydrocarbon Gases Tons/Yr: 2  
Reactive Organic Gases Tons/Yr: 0  
Carbon Monoxide Emissions Tons/Yr: 0  
NOX - Oxides of Nitrogen Tons/Yr: 0  
SOX - Oxides of Sulphur Tons/Yr: 0  
Particulate Matter Tons/Yr: 0  
Part. Matter 10 Micrometers and Smlr Tons/Yr:0

Name: MARIN CLEANERS INC  
Address: 520 4TH STREET  
City,State,Zip: SAN RAFAEL, CA 949010000  
Year: 1997  
County Code: 21  
Air Basin: SF  
Facility ID: 309  
Air District Name: BA  
SIC Code: 7216  
Air District Name: BAY AREA AQMD  
Community Health Air Pollution Info System: Not reported  
Consolidated Emission Reporting Rule: Not reported  
Total Organic Hydrocarbon Gases Tons/Yr: 2  
Reactive Organic Gases Tons/Yr: 0  
Carbon Monoxide Emissions Tons/Yr: 0  
NOX - Oxides of Nitrogen Tons/Yr: 0  
SOX - Oxides of Sulphur Tons/Yr: 0  
Particulate Matter Tons/Yr: 0  
Part. Matter 10 Micrometers and Smlr Tons/Yr:0

Name: MARIN CLEANERS INC  
Address: 520 4TH STREET  
City,State,Zip: SAN RAFAEL, CA 949010000  
Year: 1998  
County Code: 21  
Air Basin: SF  
Facility ID: 309  
Air District Name: BA  
SIC Code: 7216  
Air District Name: BAY AREA AQMD  
Community Health Air Pollution Info System: Not reported  
Consolidated Emission Reporting Rule: Not reported  
Total Organic Hydrocarbon Gases Tons/Yr: 1  
Reactive Organic Gases Tons/Yr: 0  
Carbon Monoxide Emissions Tons/Yr: 0  
NOX - Oxides of Nitrogen Tons/Yr: 0  
SOX - Oxides of Sulphur Tons/Yr: 0  
Particulate Matter Tons/Yr: 0  
Part. Matter 10 Micrometers and Smlr Tons/Yr:0

Name: MARIN CLEANERS INC  
Address: 520 4TH STREET  
City,State,Zip: SAN RAFAEL, CA 949010000

Map ID  
Direction  
Distance  
Elevation

MAP FINDINGS

Site

Database(s)

EDR ID Number  
EPA ID Number

**MARIN CLEANERS INC (Continued)**

**S100939533**

Year: 1999  
County Code: 21  
Air Basin: SF  
Facility ID: 309  
Air District Name: BA  
SIC Code: 7216  
Air District Name: BAY AREA AQMD  
Community Health Air Pollution Info System: Not reported  
Consolidated Emission Reporting Rule: Not reported  
Total Organic Hydrocarbon Gases Tons/Yr: 1  
Reactive Organic Gases Tons/Yr: 0  
Carbon Monoxide Emissions Tons/Yr: 0  
NOX - Oxides of Nitrogen Tons/Yr: 0  
SOX - Oxides of Sulphur Tons/Yr: 0  
Particulate Matter Tons/Yr: 0  
Part. Matter 10 Micrometers and Smlr Tons/Yr:0

Name: MARIN CLEANERS INC  
Address: 520 4TH STREET  
City,State,Zip: SAN RAFAEL, CA 949010000  
Year: 2000  
County Code: 21  
Air Basin: SF  
Facility ID: 309  
Air District Name: BA  
SIC Code: 7216  
Air District Name: BAY AREA AQMD  
Community Health Air Pollution Info System: Not reported  
Consolidated Emission Reporting Rule: Not reported  
Total Organic Hydrocarbon Gases Tons/Yr: 1  
Reactive Organic Gases Tons/Yr: 0  
Carbon Monoxide Emissions Tons/Yr: 0  
NOX - Oxides of Nitrogen Tons/Yr: 0  
SOX - Oxides of Sulphur Tons/Yr: 0  
Particulate Matter Tons/Yr: 0  
Part. Matter 10 Micrometers and Smlr Tons/Yr:0

**CERS:**

Name: FORMER MARIN CLEANERS  
Address: 520 4TH STREET  
City,State,Zip: SAN RAFAEL, CA 94901  
Site ID: 655250  
CERS ID: SL0604153651  
CERS Description: Cleanup Program Site

**Affiliation:**

Affiliation Type Desc: Regional Board Caseworker  
Entity Name: LAUREN KAHAPEA - SAN FRANCISCO BAY RWQCB (REGION 2)  
Entity Title: Not reported  
Affiliation Address: 1515 Clay Street  
Affiliation City: OAKLAND  
Affiliation State: CA  
Affiliation Country: Not reported  
Affiliation Zip: Not reported  
Affiliation Phone: 5106222343,

Map ID  
Direction  
Distance  
Elevation

MAP FINDINGS

Site

Database(s)

EDR ID Number  
EPA ID Number

**MARIN CLEANERS INC (Continued)**

**S100939533**

Name: MARIN CLEANERS INC  
Address: 520 4TH STREET  
City,State,Zip: SAN RAFAEL, CA 94901-3315  
Site ID: 479203  
CERS ID: 110001174693  
CERS Description: US EPA Air Emission Inventory System (EIS)

**Affiliation:**

Affiliation Type Desc: Regional Board Caseworker  
Entity Name: RALPH LAMBERT SAN FRANCISCO BAY RWQCB REGN 2ND  
Entity Title: Not reported  
Affiliation Address: 1515 CLAY ST SUITE 1500  
Affiliation City: OAKLAND  
Affiliation State: Not reported  
Affiliation Country: Not reported  
Affiliation Zip: Not reported  
Affiliation Phone: ,

Affiliation Type Desc: Environmental Contact  
Entity Name: WILLIAM CASASSA  
Entity Title: Not reported  
Affiliation Address: 700 A ST  
Affiliation City: SANRAFAEL  
Affiliation State: CA  
Affiliation Country: Not reported  
Affiliation Zip: Not reported  
Affiliation Phone: ,

**A16  
NE  
< 1/8  
0.024 mi.  
125 ft.**

**VCA ANIMAL WELLNESS CENTER OF MARIN  
506 4TH ST  
SAN RAFAEL, CA 94901**

**RCRA NonGen / NLR**

**1025870774  
CAL000443882**

**Site 16 of 25 in cluster A**

**Relative:  
Higher  
Actual:  
10 ft.**

RCRA Listings:  
Date Form Received by Agency: 20190226  
Handler Name: Vca Animal Wellness Center Of Marin  
Handler Address: 506 4TH ST  
Handler City,State,Zip: SAN RAFAEL, CA 94901  
EPA ID: CAL000443882  
Contact Name: TAYLOR SANCHEZ  
Contact Address: 506 4TH ST  
Contact City,State,Zip: SAN RAFAEL, CA 94901  
Contact Telephone: 415-456-4471  
Contact Fax: 415-532-2294  
Contact Email: TAYLOR.SANCHEZ@VCA.COM  
Contact Title: Not reported  
EPA Region: 09  
Land Type: Not reported  
Federal Waste Generator Description: Not a generator, verified  
Non-Notifier: Not reported  
Biennial Report Cycle: Not reported  
Accessibility: Not reported  
Active Site Indicator: Handler Activities  
State District Owner: Not reported  
State District: Not reported  
Mailing Address: 506 4TH ST

Map ID  
 Direction  
 Distance  
 Elevation

MAP FINDINGS

Site

Database(s)

EDR ID Number  
 EPA ID Number

**VCA ANIMAL WELLNESS CENTER OF MARIN (Continued)**

**1025870774**

Mailing City,State,Zip:	SAN RAFAEL, CA 94901
Owner Name:	Vca Oroskar
Owner Type:	Other
Operator Name:	Taylor Sanchez
Operator Type:	Other
Short-Term Generator Activity:	No
Importer Activity:	No
Mixed Waste Generator:	No
Transporter Activity:	No
Transfer Facility Activity:	No
Recycler Activity with Storage:	Yes
Small Quantity On-Site Burner Exemption:	No
Smelting Melting and Refining Furnace Exemption:	No
Underground Injection Control:	No
Off-Site Waste Receipt:	No
Universal Waste Indicator:	Yes
Universal Waste Destination Facility:	Yes
Federal Universal Waste:	No
Active Site State-Reg Handler:	---
Federal Facility Indicator:	Not reported
Hazardous Secondary Material Indicator:	N
Sub-Part K Indicator:	Not reported
2018 GPRC Permit Baseline:	Not on the Baseline
2018 GPRC Renewals Baseline:	Not on the Baseline
202 GPRC Corrective Action Baseline:	No
Subject to Corrective Action Universe:	No
Non-TSDFs Where RCRA CA has Been Imposed Universe:	No
Corrective Action Priority Ranking:	No NCAPS ranking
Environmental Control Indicator:	No
Institutional Control Indicator:	No
Human Exposure Controls Indicator:	N/A
Groundwater Controls Indicator:	N/A
Significant Non-Complier Universe:	No
Unaddressed Significant Non-Complier Universe:	No
Addressed Significant Non-Complier Universe:	No
Significant Non-Complier With a Compliance Schedule Universe:	No
Financial Assurance Required:	Not reported
Handler Date of Last Change:	20190628
Recognized Trader-Importer:	No
Recognized Trader-Exporter:	No
Importer of Spent Lead Acid Batteries:	No
Exporter of Spent Lead Acid Batteries:	No
Recycler Activity Without Storage:	No
Manifest Broker:	No
Sub-Part P Indicator:	No

**Handler - Owner Operator:**

Owner/Operator Indicator:	Operator
Owner/Operator Name: TAYLOR SANCHEZ	
Legal Status:	Other
Date Became Current:	Not reported
Date Ended Current:	Not reported
Owner/Operator Address:	506 4TH ST
Owner/Operator City,State,Zip:	SAN RAFAEL, CA 94901
Owner/Operator Telephone:	415-456-4471
Owner/Operator Telephone Ext:	Not reported

Map ID  
 Direction  
 Distance  
 Elevation

MAP FINDINGS

Site

Database(s)

EDR ID Number  
 EPA ID Number

**VCA ANIMAL WELLNESS CENTER OF MARIN (Continued)**

**1025870774**

Owner/Operator Fax:	Not reported
Owner/Operator Email:	Not reported
Owner/Operator Indicator:	Owner
Owner/Operator Name:	VCA OROSKAR
Legal Status:	Other
Date Became Current:	Not reported
Date Ended Current:	Not reported
Owner/Operator Address:	12401 W OLYMPIC BLVD
Owner/Operator City,State,Zip:	LOS ANGELES, CA 90064
Owner/Operator Telephone:	415-456-4471
Owner/Operator Telephone Ext:	Not reported
Owner/Operator Fax:	Not reported
Owner/Operator Email:	Not reported

Historic Generators:

Receive Date:	20190226
Handler Name:	VCA ANIMAL WELLNESS CENTER OF MARIN
Federal Waste Generator Description:	Not a generator, verified
State District Owner:	Not reported
Large Quantity Handler of Universal Waste:	No
Recognized Trader Importer:	No
Recognized Trader Exporter:	No
Spent Lead Acid Battery Importer:	No
Spent Lead Acid Battery Exporter:	No
Current Record:	Yes
Non Storage Recycler Activity:	Not reported
Electronic Manifest Broker:	Not reported

List of NAICS Codes and Descriptions:

NAICS Code:	56299
NAICS Description:	ALL OTHER WASTE MANAGEMENT SERVICES

Facility Has Received Notices of Violations:

Violations:	No Violations Found
-------------	---------------------

Evaluation Action Summary:

Evaluations:	No Evaluations Found
--------------	----------------------

**A17**  
**South**  
**< 1/8**  
**0.025 mi.**  
**130 ft.**  
**Relative:**  
**Higher**  
**Actual:**  
**10 ft.**

**MARIN LAUNDRY INC**  
**512 THIRD ST**  
**SAN RAFAEL, CA 94901**  
**Site 17 of 25 in cluster A**

**EDR Hist Cleaner**    **1018669706**  
**N/A**

EDR Hist Cleaner

Year:	Name:	Type:
1971	MARIN LAUNDRY INC	Power Laundries, Family And Commercial
1972	MARIN LAUNDRY INC	Power Laundries, Family And Commercial
1992	ONE HOUR SUPERFINE CLEANER	Drycleaning Plants, Except Rugs

Map ID  
 Direction  
 Distance  
 Elevation

MAP FINDINGS

Site

Database(s)

EDR ID Number  
 EPA ID Number

**A18**  
**South**  
**< 1/8**  
**0.025 mi.**  
**130 ft.**

**JUNES CLEANERS**  
**510 3RD ST**  
**SAN RAFAEL, CA 94901**

**Site 18 of 25 in cluster A**

**EDR Hist Cleaner**    **1020016367**  
**N/A**

**Relative:**    EDR Hist Cleaner  
**Higher**

**Actual:**    Year:    Name:  
**10 ft.**

1993	SUPERFINE CLEANERS
1994	BALDWIN KWANG
1995	BALDWIN KWANG
1996	BALDWIN KWANG
1997	BALDWIN KWANG
1998	JUNES CLEANERS
1999	JUNES CLEANERS
2000	JUNES CLEANERS
2001	JUNES CLEANERS
2002	JUNES CLEANERS
2003	JUNES CLEANERS
2004	JUNES CLEANERS
2005	JUNES CLEANERS
2006	JUNES CLEANERS
2007	JUNES CLEANERS

Type:

Drycleaning Plants, Except Rugs  
 Drycleaning Plants, Except Rugs  
 Drycleaning Plants, Except Rugs  
 Drycleaning Plants, Except Rugs  
 Drycleaning Plants, Except Rugs  
 Drycleaning Plants, Except Rugs  
 Drycleaning Plants, Except Rugs  
 Drycleaning Plants, Except Rugs  
 Drycleaning Plants, Except Rugs  
 Drycleaning Plants, Except Rugs  
 Drycleaning Plants, Except Rugs  
 Drycleaning Plants, Except Rugs  
 Drycleaning Plants, Except Rugs  
 Drycleaning Plants, Except Rugs  
 Drycleaning Plants, Except Rugs  
 Drycleaning Plants, Except Rugs

**A19**  
**South**  
**< 1/8**  
**0.025 mi.**  
**130 ft.**

**SUPERFINE CLEANERS**  
**510 3RD ST**  
**SAN RAFAEL, CA 94901**

**Site 19 of 25 in cluster A**

**RCRA-SQG**    **1000214776**  
**HAZNET**    **CAD981632300**  
**HWTS**

**Relative:**  
**Higher**

**Actual:**  
**10 ft.**

RCRA Listings:

Date Form Received by Agency:	19921014
Handler Name:	Superfine Cleaners
Handler Address:	510 3RD ST
Handler City,State,Zip:	SAN RAFAEL, CA 94901
EPA ID:	CAD981632300
Contact Name:	KWANG BALDWIN
Contact Address:	510 3RD ST
Contact City,State,Zip:	SAN RAFAEL, CA 94901
Contact Telephone:	415-453-3430
Contact Fax:	Not reported
Contact Email:	Not reported
Contact Title:	Not reported
EPA Region:	09
Land Type:	Private
Federal Waste Generator Description:	Small Quantity Generator
Non-Notifier:	Not reported
Biennial Report Cycle:	Not reported
Accessibility:	Not reported
Active Site Indicator:	Handler Activities
State District Owner:	Ca
State District:	2
Mailing Address:	510 3RD ST
Mailing City,State,Zip:	SAN RAFAEL, CA 94901
Owner Name:	Baldwin Kwang
Owner Type:	Private
Operator Name:	Not Required
Operator Type:	Private
Short-Term Generator Activity:	No

Map ID  
 Direction  
 Distance  
 Elevation

MAP FINDINGS

Site

Database(s)

EDR ID Number  
 EPA ID Number

**SUPERFINE CLEANERS (Continued)**

**1000214776**

Importer Activity:	No
Mixed Waste Generator:	No
Transporter Activity:	No
Transfer Facility Activity:	No
Recycler Activity with Storage:	No
Small Quantity On-Site Burner Exemption:	No
Smelting Melting and Refining Furnace Exemption:	No
Underground Injection Control:	No
Off-Site Waste Receipt:	No
Universal Waste Indicator:	No
Universal Waste Destination Facility:	No
Federal Universal Waste:	No
Active Site State-Reg Handler:	---
Federal Facility Indicator:	Not reported
Hazardous Secondary Material Indicator:	NN
Sub-Part K Indicator:	Not reported
2018 GPRC Permit Baseline:	Not on the Baseline
2018 GPRC Renewals Baseline:	Not on the Baseline
202 GPRC Corrective Action Baseline:	No
Subject to Corrective Action Universe:	No
Non-TSDFs Where RCRA CA has Been Imposed Universe:	No
Corrective Action Priority Ranking:	No NCAPS ranking
Environmental Control Indicator:	No
Institutional Control Indicator:	No
Human Exposure Controls Indicator:	N/A
Groundwater Controls Indicator:	N/A
Significant Non-Complier Universe:	No
Unaddressed Significant Non-Complier Universe:	No
Addressed Significant Non-Complier Universe:	No
Significant Non-Complier With a Compliance Schedule Universe:	No
Financial Assurance Required:	Not reported
Handler Date of Last Change:	20020627
Recognized Trader-Importer:	No
Recognized Trader-Exporter:	No
Importer of Spent Lead Acid Batteries:	No
Exporter of Spent Lead Acid Batteries:	No
Recycler Activity Without Storage:	Not reported
Manifest Broker:	Not reported
Sub-Part P Indicator:	No

Handler - Owner Operator:

Owner/Operator Indicator:	Owner
Owner/Operator Name: BALDWIN KWANG	
Legal Status:	Private
Date Became Current:	Not reported
Date Ended Current:	Not reported
Owner/Operator Address:	510 3RD ST
Owner/Operator City,State,Zip:	SAN RAFAEL, CA 94901
Owner/Operator Telephone:	415-453-3430
Owner/Operator Telephone Ext:	Not reported
Owner/Operator Fax:	Not reported
Owner/Operator Email:	Not reported

Owner/Operator Indicator:	Operator
Owner/Operator Name: NOT REQUIRED	
Legal Status:	Private

Map ID  
Direction  
Distance  
Elevation

MAP FINDINGS

Site

Database(s)

EDR ID Number  
EPA ID Number

**SUPERFINE CLEANERS (Continued)**

**1000214776**

Date Became Current:	Not reported
Date Ended Current:	Not reported
Owner/Operator Address:	NOT REQUIRED
Owner/Operator City,State,Zip:	NOT REQUIRED, ME 99999
Owner/Operator Telephone:	415-555-1212
Owner/Operator Telephone Ext:	Not reported
Owner/Operator Fax:	Not reported
Owner/Operator Email:	Not reported
Historic Generators:	
Receive Date:	19921014
Handler Name:	SUPERFINE CLEANERS
Federal Waste Generator Description:	Small Quantity Generator
State District Owner:	Ca
Large Quantity Handler of Universal Waste:	No
Recognized Trader Importer:	No
Recognized Trader Exporter:	No
Spent Lead Acid Battery Importer:	No
Spent Lead Acid Battery Exporter:	No
Current Record:	Yes
Non Storage Recycler Activity:	Not reported
Electronic Manifest Broker:	Not reported
List of NAICS Codes and Descriptions:	
NAICS Codes:	No NAICS Codes Found
Has the Facility Received Notices of Violations:	
Found Violation:	No
Agency Which Determined Violation:	Not reported
Violation Short Description:	Not reported
Date Violation was Determined:	Not reported
Actual Return to Compliance Date:	Not reported
Return to Compliance Qualifier:	Not reported
Violation Responsible Agency:	Not reported
Scheduled Compliance Date:	Not reported
Enforcement Identifier:	Not reported
Date of Enforcement Action:	Not reported
Enforcement Responsible Agency:	Not reported
Enforcement Docket Number:	Not reported
Enforcement Attorney:	Not reported
Corrective Action Component:	Not reported
Appeal Initiated Date:	Not reported
Appeal Resolution Date:	Not reported
Disposition Status Date:	Not reported
Disposition Status:	Not reported
Disposition Status Description:	Not reported
Consent/Final Order Sequence Number:	Not reported
Consent/Final Order Respondent Name:	Not reported
Consent/Final Order Lead Agency:	Not reported
Enforcement Type:	Not reported
Enforcement Responsible Person:	Not reported
Enforcement Responsible Sub-Organization:	Not reported
SEP Sequence Number:	Not reported
SEP Expenditure Amount:	Not reported
SEP Scheduled Completion Date:	Not reported
SEP Actual Date:	Not reported



Map ID  
Direction  
Distance  
Elevation

MAP FINDINGS

Site

Database(s)

EDR ID Number  
EPA ID Number

**SUPERFINE CLEANERS (Continued)**

**1000214776**

SEP Defaulted Date: Not reported  
SEP Type: Not reported  
SEP Type Description: Not reported  
Proposed Amount: Not reported  
Final Monetary Amount: Not reported  
Paid Amount: Not reported  
Final Count: Not reported  
Final Amount: Not reported

**Evaluation Action Summary:**

Evaluation Date: 20000803  
Evaluation Responsible Agency: State Contractor/Grantee  
Found Violation: No  
Evaluation Type Description: COMPLIANCE EVALUATION INSPECTION ON-SITE  
Evaluation Responsible Person Identifier: Not reported  
Evaluation Responsible Sub-Organization: Not reported  
Actual Return to Compliance Date: Not reported  
Scheduled Compliance Date: Not reported  
Date of Request: Not reported  
Date Response Received: Not reported  
Request Agency: Not reported  
Former Citation: Not reported

**HAZNET:**

Name: SUPERFINE CLEANERS  
Address: 510 3RD ST  
Address 2: Not reported  
City,State,Zip: SAN RAFAEL, CA 949010000  
Contact: KIM  
Telephone: 7144533450  
Mailing Name: Not reported  
Mailing Address: 510 3RD ST

Year: 2005  
Gepaid: CAD981632300  
TSD EPA ID: CA0000084517  
CA Waste Code: 741 - Liquids with halogenated organic compounds >= 1,000 Mg./L  
Disposal Method: H01 - Transfer Station  
Tons: 0.585

Year: 2004  
Gepaid: CAD981632300  
TSD EPA ID: CA0000084517  
CA Waste Code: 741 - Liquids with halogenated organic compounds >= 1,000 Mg./L  
Disposal Method: H01 - Transfer Station  
Tons: 0.585

Year: 2003  
Gepaid: CAD981632300  
TSD EPA ID: CA0000084517  
CA Waste Code: 212 - Oxygenated solvents (acetone, butanol, ethyl acetate, etc.)  
Disposal Method: H01 - Transfer Station  
Tons: 0.195

Year: 2003

Map ID  
Direction  
Distance  
Elevation

MAP FINDINGS

Site

Database(s)

EDR ID Number  
EPA ID Number

**SUPERFINE CLEANERS (Continued)**

**1000214776**

Gepaid:	CAD981632300
TSD EPA ID:	CA0000084517
CA Waste Code:	741 - Liquids with halogenated organic compounds >= 1,000 Mg./L
Disposal Method:	H01 - Transfer Station
Tons:	0.78
Year:	2002
Gepaid:	CAD981632300
TSD EPA ID:	CA0000084517
CA Waste Code:	741 - Liquids with halogenated organic compounds >= 1,000 Mg./L
Disposal Method:	H01 - Transfer Station
Tons:	0.585
Year:	2001
Gepaid:	CAD981632300
TSD EPA ID:	CA0000084517
CA Waste Code:	741 - Liquids with halogenated organic compounds >= 1,000 Mg./L
Disposal Method:	H01 - Transfer Station
Tons:	0.6825
Year:	2001
Gepaid:	CAD981632300
TSD EPA ID:	CA0000084517
CA Waste Code:	-
Disposal Method:	H01 - Transfer Station
Tons:	0
Year:	2000
Gepaid:	CAD981632300
TSD EPA ID:	CAD981397417
CA Waste Code:	211 - Halogenated solvents (chloroforms, methyl chloride, perchloroethylene, etc)
Disposal Method:	R01 - Recycler
Tons:	0.2335
Year:	2000
Gepaid:	CAD981632300
TSD EPA ID:	CAD981397417
CA Waste Code:	211 - Halogenated solvents (chloroforms, methyl chloride, perchloroethylene, etc)
Disposal Method:	-
Tons:	0.1251
Year:	1999
Gepaid:	CAD981632300
TSD EPA ID:	CAD981397417
CA Waste Code:	-
Disposal Method:	R01 - Recycler
Tons:	0

[Click this hyperlink](#) while viewing on your computer to access 11 additional CA HAZNET: record(s) in the EDR Site Report.

Additional Info:

Year:	2005
Gen EPA ID:	CAD981632300

Map ID  
Direction  
Distance  
Elevation

MAP FINDINGS

Site

Database(s)

EDR ID Number  
EPA ID Number

**SUPERFINE CLEANERS (Continued)**

**1000214776**

Shipment Date: 20050307  
Creation Date: 6/1/2005 18:31:04  
Receipt Date: 20050321  
Manifest ID: 24261360  
Trans EPA ID: TXR000050930  
Trans Name: SAFETY-KLEEN SYSTEMS INC  
Trans 2 EPA ID: Not reported  
Trans 2 Name: Not reported  
TSDf EPA ID: CA0000084517  
Trans Name: SAFETY-KLEEN SYSTEMS INC  
TSDf Alt EPA ID: CA0000084517  
TSDf Alt Name: Not reported  
Waste Code Description: 741 - Liquids with halogenated organic compounds > 1000 mg/l  
RCRA Code: F002  
Meth Code: H01 - Transfer Station  
Quantity Tons: 0.585  
Waste Quantity: 1170  
Quantity Unit: P  
Additional Code 1: Not reported  
Additional Code 2: Not reported  
Additional Code 3: Not reported  
Additional Code 4: Not reported  
Additional Code 5: Not reported

Additional Info:

Year: 2004  
Gen EPA ID: CAD981632300

Shipment Date: 20040928  
Creation Date: 12/21/2004 18:31:57  
Receipt Date: 20041005  
Manifest ID: 23717235  
Trans EPA ID: TXR000050930  
Trans Name: SAFETY-KLEEN SYSTEMS INC  
Trans 2 EPA ID: Not reported  
Trans 2 Name: Not reported  
TSDf EPA ID: CA0000084517  
Trans Name: SAFETY-KLEEN SYSTEMS INC  
TSDf Alt EPA ID: CA0000084517  
TSDf Alt Name: Not reported  
Waste Code Description: 741 - Liquids with halogenated organic compounds > 1000 mg/l  
RCRA Code: F002  
Meth Code: H01 - Transfer Station  
Quantity Tons: 0.2925  
Waste Quantity: 585  
Quantity Unit: P  
Additional Code 1: Not reported  
Additional Code 2: Not reported  
Additional Code 3: Not reported  
Additional Code 4: Not reported  
Additional Code 5: Not reported

Shipment Date: 20040422  
Creation Date: 10/14/2004 7:49:48  
Receipt Date: 20040427  
Manifest ID: 23348255  
Trans EPA ID: TXR000050930

Map ID  
Direction  
Distance  
Elevation

MAP FINDINGS

Site

Database(s)

EDR ID Number  
EPA ID Number

**SUPERFINE CLEANERS (Continued)**

1000214776

Trans Name:	SAFETY-KLEEN SYSTEMS INC
Trans 2 EPA ID:	Not reported
Trans 2 Name:	Not reported
TSDf EPA ID:	CA0000084517
Trans Name:	SAFETY-KLEEN SYSTEMS INC
TSDf Alt EPA ID:	CA0000084517
TSDf Alt Name:	Not reported
Waste Code Description:	741 - Liquids with halogenated organic compounds > 1000 mg/l
RCRA Code:	F002
Meth Code:	H01 - Transfer Station
Quantity Tons:	0.2925
Waste Quantity:	585
Quantity Unit:	P
Additional Code 1:	Not reported
Additional Code 2:	Not reported
Additional Code 3:	Not reported
Additional Code 4:	Not reported
Additional Code 5:	Not reported
Additional Info:	
Year:	2003
Gen EPA ID:	CAD981632300
Shipment Date: 20031210	
Creation Date: 7/30/2004 18:31:14	
Receipt Date: 20031216	
Manifest ID: 22807561	
Trans EPA ID: TXR000050930	
Trans Name: SAFETY-KLEEN SYSTEMS INC	
Trans 2 EPA ID: Not reported	
Trans 2 Name: Not reported	
TSDf EPA ID: CA0000084517	
Trans Name: SAFETY-KLEEN SYSTEMS INC	
TSDf Alt EPA ID: CA0000084517	
TSDf Alt Name: Not reported	
Waste Code Description: 741 - Liquids with halogenated organic compounds > 1000 mg/l	
RCRA Code: F002	
Meth Code: H01 - Transfer Station	
Quantity Tons: 0.2925	
Waste Quantity: 585	
Quantity Unit: P	
Additional Code 1: Not reported	
Additional Code 2: Not reported	
Additional Code 3: Not reported	
Additional Code 4: Not reported	
Additional Code 5: Not reported	
Shipment Date: 20030805	
Creation Date: 7/29/2004 7:43:17	
Receipt Date: 20030808	
Manifest ID: 22319691	
Trans EPA ID: TXR000050930	
Trans Name: Not reported	
Trans 2 EPA ID: Not reported	
Trans 2 Name: Not reported	
TSDf EPA ID: CA0000084517	
Trans Name: Not reported	

Map ID  
Direction  
Distance  
Elevation

MAP FINDINGS

Site

Database(s)

EDR ID Number  
EPA ID Number

**SUPERFINE CLEANERS (Continued)**

**1000214776**

TSDf Alt EPA ID:	CA0000084517
TSDf Alt Name:	Not reported
Waste Code Description:	212 - Oxygenated solvents (acetone, butanol, ethyl acetate, etc.
RCRA Code:	F005
Meth Code:	H01 - Transfer Station
Quantity Tons:	0.195
Waste Quantity:	390
Quantity Unit:	P
Additional Code 1:	Not reported
Additional Code 2:	Not reported
Additional Code 3:	Not reported
Additional Code 4:	Not reported
Additional Code 5:	Not reported
Shipment Date:	20030502
Creation Date:	6/22/2004 9:47:57
Receipt Date:	20030507
Manifest ID:	22372816
Trans EPA ID:	TXR000050930
Trans Name:	Not reported
Trans 2 EPA ID:	Not reported
Trans 2 Name:	Not reported
TSDf EPA ID:	CA0000084517
Trans Name:	Not reported
TSDf Alt EPA ID:	CA0000084517
TSDf Alt Name:	Not reported
Waste Code Description:	741 - Liquids with halogenated organic compounds > 1000 mg/l
RCRA Code:	F002
Meth Code:	H01 - Transfer Station
Quantity Tons:	0.195
Waste Quantity:	390
Quantity Unit:	P
Additional Code 1:	Not reported
Additional Code 2:	Not reported
Additional Code 3:	Not reported
Additional Code 4:	Not reported
Additional Code 5:	Not reported
Shipment Date:	20030203
Creation Date:	7/12/2003 18:31:23
Receipt Date:	20030205
Manifest ID:	22088433
Trans EPA ID:	TXR000050930
Trans Name:	Not reported
Trans 2 EPA ID:	Not reported
Trans 2 Name:	Not reported
TSDf EPA ID:	CA0000084517
Trans Name:	Not reported
TSDf Alt EPA ID:	CA0000084517
TSDf Alt Name:	Not reported
Waste Code Description:	741 - Liquids with halogenated organic compounds > 1000 mg/l
RCRA Code:	F002
Meth Code:	H01 - Transfer Station
Quantity Tons:	0.2925
Waste Quantity:	585
Quantity Unit:	P
Additional Code 1:	Not reported

Map ID  
Direction  
Distance  
Elevation

MAP FINDINGS

Site

Database(s)

EDR ID Number  
EPA ID Number

**SUPERFINE CLEANERS (Continued)**

**1000214776**

Additional Code 2: Not reported  
Additional Code 3: Not reported  
Additional Code 4: Not reported  
Additional Code 5: Not reported

Additional Info:

Year: 2002  
Gen EPA ID: CAD981632300

Shipment Date: 20020920  
Creation Date: 2/11/2003 18:31:24  
Receipt Date: 20020925  
Manifest ID: 21902729  
Trans EPA ID: SCR000075150  
Trans Name: Not reported  
Trans 2 EPA ID: Not reported  
Trans 2 Name: Not reported  
TSDf EPA ID: CA0000084517  
Trans Name: Not reported  
TSDf Alt EPA ID: Not reported  
TSDf Alt Name: Not reported  
Waste Code Description: 741 - Liquids with halogenated organic compounds > 1000 mg/l  
RCRA Code: F002  
Meth Code: H01 - Transfer Station  
Quantity Tons: 0.0975  
Waste Quantity: 195  
Quantity Unit: P  
Additional Code 1: Not reported  
Additional Code 2: Not reported  
Additional Code 3: Not reported  
Additional Code 4: Not reported  
Additional Code 5: Not reported

Shipment Date: 20020626  
Creation Date: 2/7/2003 18:31:14  
Receipt Date: 20020628  
Manifest ID: 21730930  
Trans EPA ID: SCR000075150  
Trans Name: Not reported  
Trans 2 EPA ID: Not reported  
Trans 2 Name: Not reported  
TSDf EPA ID: CA0000084517  
Trans Name: Not reported  
TSDf Alt EPA ID: Not reported  
TSDf Alt Name: Not reported  
Waste Code Description: 741 - Liquids with halogenated organic compounds > 1000 mg/l  
RCRA Code: F002  
Meth Code: H01 - Transfer Station  
Quantity Tons: 0.195  
Waste Quantity: 390  
Quantity Unit: P  
Additional Code 1: Not reported  
Additional Code 2: Not reported  
Additional Code 3: Not reported  
Additional Code 4: Not reported  
Additional Code 5: Not reported

Map ID  
Direction  
Distance  
Elevation

MAP FINDINGS

Site

Database(s)

EDR ID Number  
EPA ID Number

**SUPERFINE CLEANERS (Continued)**

**1000214776**

Shipment Date: 20020429  
Creation Date: 7/29/2002 18:40:54  
Receipt Date: 20020502  
Manifest ID: 21589576  
Trans EPA ID: SCR000075150  
Trans Name: Not reported  
Trans 2 EPA ID: Not reported  
Trans 2 Name: Not reported  
TSDf EPA ID: CA0000084517  
Trans Name: Not reported  
TSDf Alt EPA ID: Not reported  
TSDf Alt Name: Not reported  
Waste Code Description: 741 - Liquids with halogenated organic compounds > 1000 mg/l  
RCRA Code: F002  
Meth Code: H01 - Transfer Station  
Quantity Tons: 0.0975  
Waste Quantity: 195  
Quantity Unit: P  
Additional Code 1: Not reported  
Additional Code 2: Not reported  
Additional Code 3: Not reported  
Additional Code 4: Not reported  
Additional Code 5: Not reported

Shipment Date: 20020306  
Creation Date: 7/22/2002 18:31:22  
Receipt Date: 20020315  
Manifest ID: 21498150  
Trans EPA ID: SCR000075150  
Trans Name: Not reported  
Trans 2 EPA ID: Not reported  
Trans 2 Name: Not reported  
TSDf EPA ID: CA0000084517  
Trans Name: Not reported  
TSDf Alt EPA ID: Not reported  
TSDf Alt Name: Not reported  
Waste Code Description: 741 - Liquids with halogenated organic compounds > 1000 mg/l  
RCRA Code: F002  
Meth Code: H01 - Transfer Station  
Quantity Tons: 0.0975  
Waste Quantity: 195  
Quantity Unit: P  
Additional Code 1: Not reported  
Additional Code 2: Not reported  
Additional Code 3: Not reported  
Additional Code 4: Not reported  
Additional Code 5: Not reported

Shipment Date: 20020110  
Creation Date: 2/26/2002 0:00:00  
Receipt Date: 20020114  
Manifest ID: 21482701  
Trans EPA ID: SCR000075150  
Trans Name: Not reported  
Trans 2 EPA ID: Not reported  
Trans 2 Name: Not reported  
TSDf EPA ID: CA0000084517

Map ID  
Direction  
Distance  
Elevation

MAP FINDINGS

Site

Database(s)

EDR ID Number  
EPA ID Number

**SUPERFINE CLEANERS (Continued)**

**1000214776**

Trans Name:	Not reported
TSDF Alt EPA ID:	Not reported
TSDF Alt Name:	Not reported
Waste Code Description:	741 - Liquids with halogenated organic compounds > 1000 mg/l
RCRA Code:	F002
Meth Code:	H01 - Transfer Station
Quantity Tons:	0.0975
Waste Quantity:	195
Quantity Unit:	P
Additional Code 1:	Not reported
Additional Code 2:	Not reported
Additional Code 3:	Not reported
Additional Code 4:	Not reported
Additional Code 5:	Not reported
Additional Info:	
Year:	2001
Gen EPA ID:	CAD981632300
Shipment Date:	20011115
Creation Date:	1/16/2002 0:00:00
Receipt Date:	20011121
Manifest ID:	21310639
Trans EPA ID:	SCR000075150
Trans Name:	Not reported
Trans 2 EPA ID:	Not reported
Trans 2 Name:	Not reported
TSDF EPA ID:	CA0000084517
Trans Name:	Not reported
TSDF Alt EPA ID:	Not reported
TSDF Alt Name:	Not reported
Waste Code Description:	741 - Liquids with halogenated organic compounds > 1000 mg/l
RCRA Code:	F002
Meth Code:	H01 - Transfer Station
Quantity Tons:	0.195
Waste Quantity:	390
Quantity Unit:	P
Additional Code 1:	Not reported
Additional Code 2:	Not reported
Additional Code 3:	Not reported
Additional Code 4:	Not reported
Additional Code 5:	Not reported
Shipment Date:	20010920
Creation Date:	12/17/2001 0:00:00
Receipt Date:	20010927
Manifest ID:	21456185
Trans EPA ID:	SCR000075150
Trans Name:	Not reported
Trans 2 EPA ID:	Not reported
Trans 2 Name:	Not reported
TSDF EPA ID:	CA0000084517
Trans Name:	Not reported
TSDF Alt EPA ID:	CA0000084517
TSDF Alt Name:	Not reported
Waste Code Description:	741 - Liquids with halogenated organic compounds > 1000 mg/l
RCRA Code:	F002



Map ID  
Direction  
Distance  
Elevation

MAP FINDINGS

Site

Database(s)

EDR ID Number  
EPA ID Number

**SUPERFINE CLEANERS (Continued)**

**1000214776**

Meth Code:	H01 - Transfer Station
Quantity Tons:	0.0975
Waste Quantity:	195
Quantity Unit:	P
Additional Code 1:	Not reported
Additional Code 2:	Not reported
Additional Code 3:	Not reported
Additional Code 4:	Not reported
Additional Code 5:	Not reported
Shipment Date:	20010723
Creation Date:	10/1/2001 0:00:00
Receipt Date:	20010727
Manifest ID:	21100594
Trans EPA ID:	SCR000075150
Trans Name:	Not reported
Trans 2 EPA ID:	Not reported
Trans 2 Name:	Not reported
TSDf EPA ID:	CA0000084517
Trans Name:	Not reported
TSDf Alt EPA ID:	CA0000084517
TSDf Alt Name:	Not reported
Waste Code Description:	741 - Liquids with halogenated organic compounds > 1000 mg/l
RCRA Code:	F002
Meth Code:	H01 - Transfer Station
Quantity Tons:	0.0975
Waste Quantity:	195
Quantity Unit:	P
Additional Code 1:	Not reported
Additional Code 2:	Not reported
Additional Code 3:	Not reported
Additional Code 4:	Not reported
Additional Code 5:	Not reported
Shipment Date:	20010529
Creation Date:	7/30/2001 0:00:00
Receipt Date:	20010601
Manifest ID:	20622931
Trans EPA ID:	SCR000075150
Trans Name:	Not reported
Trans 2 EPA ID:	Not reported
Trans 2 Name:	Not reported
TSDf EPA ID:	CA0000084517
Trans Name:	Not reported
TSDf Alt EPA ID:	Not reported
TSDf Alt Name:	Not reported
Waste Code Description:	741 - Liquids with halogenated organic compounds > 1000 mg/l
RCRA Code:	F002
Meth Code:	H01 - Transfer Station
Quantity Tons:	0.0975
Waste Quantity:	195
Quantity Unit:	P
Additional Code 1:	Not reported
Additional Code 2:	Not reported
Additional Code 3:	Not reported
Additional Code 4:	Not reported
Additional Code 5:	Not reported

Map ID  
Direction  
Distance  
Elevation

MAP FINDINGS

Site

Database(s)

EDR ID Number  
EPA ID Number

**SUPERFINE CLEANERS (Continued)**

**1000214776**

Shipment Date: 20010226  
Creation Date: 4/30/2001 0:00:00  
Receipt Date: 20010302  
Manifest ID: 20348090  
Trans EPA ID: SCR000075150  
Trans Name: Not reported  
Trans 2 EPA ID: SCR000074591  
Trans 2 Name: Not reported  
TSDf EPA ID: CA0000084517  
Trans Name: Not reported  
TSDf Alt EPA ID: CA0000084517  
TSDf Alt Name: Not reported  
Waste Code Description: 741 - Liquids with halogenated organic compounds > 1000 mg/l  
RCRA Code: F002  
Meth Code: H01 - Transfer Station  
Quantity Tons: 0.0975  
Waste Quantity: 195  
Quantity Unit: P  
Additional Code 1: Not reported  
Additional Code 2: Not reported  
Additional Code 3: Not reported  
Additional Code 4: Not reported  
Additional Code 5: Not reported

Shipment Date: 20010112  
Creation Date: 3/22/2001 0:00:00  
Receipt Date: 20010117  
Manifest ID: 20320581  
Trans EPA ID: SCR000075150  
Trans Name: Not reported  
Trans 2 EPA ID: SCR000074591  
Trans 2 Name: Not reported  
TSDf EPA ID: CA0000084517  
Trans Name: Not reported  
TSDf Alt EPA ID: CA0000084517  
TSDf Alt Name: Not reported  
Waste Code Description: - Not reported  
RCRA Code: Not reported  
Meth Code: H01 - Transfer Station  
Quantity Tons: 0  
Waste Quantity: 390  
Quantity Unit: \*  
Additional Code 1: Not reported  
Additional Code 2: Not reported  
Additional Code 3: Not reported  
Additional Code 4: Not reported  
Additional Code 5: Not reported

Shipment Date: 20010112  
Creation Date: 3/22/2001 0:00:00  
Receipt Date: 20010117  
Manifest ID: 20320581  
Trans EPA ID: SCR000075150  
Trans Name: Not reported  
Trans 2 EPA ID: SCR000074591  
Trans 2 Name: Not reported  
TSDf EPA ID: CA0000084517

Map ID  
Direction  
Distance  
Elevation

MAP FINDINGS

Site

Database(s)

EDR ID Number  
EPA ID Number

**SUPERFINE CLEANERS (Continued)**

**1000214776**

Trans Name: Not reported  
TSDF Alt EPA ID: CA0000084517  
TSDF Alt Name: Not reported  
Waste Code Description: 741 - Liquids with halogenated organic compounds > 1000 mg/l  
RCRA Code: F002  
Meth Code: H01 - Transfer Station  
Quantity Tons: 0.0975  
Waste Quantity: 195  
Quantity Unit: P  
Additional Code 1: Not reported  
Additional Code 2: Not reported  
Additional Code 3: Not reported  
Additional Code 4: Not reported  
Additional Code 5: Not reported

Additional Info:

Year: 2000  
Gen EPA ID: CAD981632300

Shipment Date: 20000907  
Creation Date: 10/30/2000 0:00:00  
Receipt Date: Not reported  
Manifest ID: 20150777  
Trans EPA ID: CAL000072733  
Trans Name: Not reported  
Trans 2 EPA ID: Not reported  
Trans 2 Name: Not reported  
TSDF EPA ID: CAD981397417  
Trans Name: Not reported  
TSDF Alt EPA ID: Not reported  
TSDF Alt Name: Not reported  
Waste Code Description: 211 - Halogenated solvents (chloroform, methyl chloride, perchloroethylene, etc.

RCRA Code: F002  
Meth Code: - Not reported  
Quantity Tons: 0  
Waste Quantity: 0  
Quantity Unit: Not reported  
Additional Code 1: Not reported  
Additional Code 2: Not reported  
Additional Code 3: Not reported  
Additional Code 4: Not reported  
Additional Code 5: Not reported

Shipment Date: 20000907  
Creation Date: 10/30/2000 0:00:00  
Receipt Date: Not reported  
Manifest ID: 20150777  
Trans EPA ID: CAL000072733  
Trans Name: Not reported  
Trans 2 EPA ID: Not reported  
Trans 2 Name: Not reported  
TSDF EPA ID: CAD981397417  
Trans Name: Not reported  
TSDF Alt EPA ID: Not reported  
TSDF Alt Name: Not reported  
Waste Code Description: 211 - Halogenated solvents (chloroform, methyl chloride,

Map ID  
Direction  
Distance  
Elevation

MAP FINDINGS

Site

Database(s)

EDR ID Number  
EPA ID Number

**SUPERFINE CLEANERS (Continued)**

**1000214776**

RCRA Code:	perchloroethylene, etc. F002
Meth Code:	- Not reported
Quantity Tons:	0.1251
Waste Quantity:	30
Quantity Unit:	G
Additional Code 1:	Not reported
Additional Code 2:	Not reported
Additional Code 3:	Not reported
Additional Code 4:	Not reported
Additional Code 5:	Not reported
Shipment Date:	20000201
Creation Date:	8/9/2000 0:00:00
Receipt Date:	20000207
Manifest ID:	99705065
Trans EPA ID:	CAR000030841
Trans Name:	Not reported
Trans 2 EPA ID:	CAD076548635
Trans 2 Name:	Not reported
TSDf EPA ID:	CAD981397417
Trans Name:	Not reported
TSDf Alt EPA ID:	CAD981397417
TSDf Alt Name:	Not reported
Waste Code Description:	211 - Halogenated solvents (chloroform, methyl chloride, perchloroethylene, etc.)
RCRA Code:	F002
Meth Code:	R01 - Recycler
Quantity Tons:	0
Waste Quantity:	0
Quantity Unit:	P
Additional Code 1:	Not reported
Additional Code 2:	Not reported
Additional Code 3:	Not reported
Additional Code 4:	Not reported
Additional Code 5:	Not reported
Shipment Date:	20000201
Creation Date:	8/9/2000 0:00:00
Receipt Date:	20000207
Manifest ID:	99705065
Trans EPA ID:	CAR000030841
Trans Name:	Not reported
Trans 2 EPA ID:	CAD076548635
Trans 2 Name:	Not reported
TSDf EPA ID:	CAD981397417
Trans Name:	Not reported
TSDf Alt EPA ID:	CAD981397417
TSDf Alt Name:	Not reported
Waste Code Description:	211 - Halogenated solvents (chloroform, methyl chloride, perchloroethylene, etc.)
RCRA Code:	F002
Meth Code:	R01 - Recycler
Quantity Tons:	0.2335
Waste Quantity:	56
Quantity Unit:	G
Additional Code 1:	Not reported

Map ID  
Direction  
Distance  
Elevation

MAP FINDINGS

Site

Database(s)

EDR ID Number  
EPA ID Number

**SUPERFINE CLEANERS (Continued)**

**1000214776**

Additional Code 2: Not reported  
Additional Code 3: Not reported  
Additional Code 4: Not reported  
Additional Code 5: Not reported

Additional Info:

Year: 1999  
Gen EPA ID: CAD981632300

Shipment Date: 19991207  
Creation Date: 8/14/2000 0:00:00  
Receipt Date: Not reported  
Manifest ID: 99712065  
Trans EPA ID: CAR000030841  
Trans Name: Not reported  
Trans 2 EPA ID: Not reported  
Trans 2 Name: Not reported  
TSDf EPA ID: CAD981397417  
Trans Name: Not reported  
TSDf Alt EPA ID: Not reported  
TSDf Alt Name: Not reported  
Waste Code Description: 211 - Halogenated solvents (chloroform, methyl chloride, perchloroethylene, etc.)

RCRA Code: F002  
Meth Code: - Not reported  
Quantity Tons: 0.0834  
Waste Quantity: 20  
Quantity Unit: G  
Additional Code 1: Not reported  
Additional Code 2: Not reported  
Additional Code 3: Not reported  
Additional Code 4: Not reported  
Additional Code 5: Not reported

Shipment Date: 19991020  
Creation Date: 5/1/2000 0:00:00  
Receipt Date: 19991112  
Manifest ID: 99309784  
Trans EPA ID: CAR000030841  
Trans Name: Not reported  
Trans 2 EPA ID: CAD076548635  
Trans 2 Name: Not reported  
TSDf EPA ID: CAD981397417  
Trans Name: Not reported  
TSDf Alt EPA ID: Not reported  
TSDf Alt Name: Not reported  
Waste Code Description: - Not reported  
RCRA Code: Not reported  
Meth Code: R01 - Recycler  
Quantity Tons: 0  
Waste Quantity: 0  
Quantity Unit: Not reported  
Additional Code 1: Not reported  
Additional Code 2: Not reported  
Additional Code 3: Not reported  
Additional Code 4: Not reported  
Additional Code 5: Not reported

Map ID  
Direction  
Distance  
Elevation

MAP FINDINGS

Site

Database(s)

EDR ID Number  
EPA ID Number

**SUPERFINE CLEANERS (Continued)**

**1000214776**

Shipment Date: 19991020  
Creation Date: 5/1/2000 0:00:00  
Receipt Date: 19991112  
Manifest ID: 99309784  
Trans EPA ID: CAR000030841  
Trans Name: Not reported  
Trans 2 EPA ID: CAD076548635  
Trans 2 Name: Not reported  
TSDf EPA ID: CAD981397417  
Trans Name: Not reported  
TSDf Alt EPA ID: Not reported  
TSDf Alt Name: Not reported  
Waste Code Description: 211 - Halogenated solvents (chloroform, methyl chloride, perchloroethylene, etc.)

RCRA Code: F002  
Meth Code: R01 - Recycler  
Quantity Tons: 0.1501  
Waste Quantity: 36  
Quantity Unit: G  
Additional Code 1: Not reported  
Additional Code 2: Not reported  
Additional Code 3: Not reported  
Additional Code 4: Not reported  
Additional Code 5: Not reported

Shipment Date: 19990910  
Creation Date: 5/1/2000 0:00:00  
Receipt Date: 19990921  
Manifest ID: 99483924  
Trans EPA ID: CAR000030841  
Trans Name: Not reported  
Trans 2 EPA ID: CAD076548635  
Trans 2 Name: Not reported  
TSDf EPA ID: CAD981397417  
Trans Name: Not reported  
TSDf Alt EPA ID: Not reported  
TSDf Alt Name: Not reported  
Waste Code Description: - Not reported

RCRA Code: Not reported  
Meth Code: R01 - Recycler  
Quantity Tons: 0  
Waste Quantity: 0  
Quantity Unit: Not reported  
Additional Code 1: Not reported  
Additional Code 2: Not reported  
Additional Code 3: Not reported  
Additional Code 4: Not reported  
Additional Code 5: Not reported

Shipment Date: 19990910  
Creation Date: 5/1/2000 0:00:00  
Receipt Date: 19990921  
Manifest ID: 99483924  
Trans EPA ID: CAR000030841  
Trans Name: Not reported  
Trans 2 EPA ID: CAD076548635  
Trans 2 Name: Not reported

Map ID  
Direction  
Distance  
Elevation

MAP FINDINGS

Site

Database(s)

EDR ID Number  
EPA ID Number

**SUPERFINE CLEANERS (Continued)**

**1000214776**

TSDF EPA ID:	CAD981397417
Trans Name:	Not reported
TSDF Alt EPA ID:	Not reported
TSDF Alt Name:	Not reported
Waste Code Description:	211 - Halogenated solvents (chloroform, methyl chloride, perchloroethylene, etc.
RCRA Code:	F002
Meth Code:	R01 - Recycler
Quantity Tons:	0.1501
Waste Quantity:	36
Quantity Unit:	G
Additional Code 1:	Not reported
Additional Code 2:	Not reported
Additional Code 3:	Not reported
Additional Code 4:	Not reported
Additional Code 5:	Not reported
Shipment Date:	19990723
Creation Date:	4/4/2000 0:00:00
Receipt Date:	19990728
Manifest ID:	99300748
Trans EPA ID:	CAR000030841
Trans Name:	Not reported
Trans 2 EPA ID:	Not reported
Trans 2 Name:	Not reported
TSDF EPA ID:	CAD981397417
Trans Name:	Not reported
TSDF Alt EPA ID:	CAD981397417
TSDF Alt Name:	Not reported
Waste Code Description:	- Not reported
RCRA Code:	Not reported
Meth Code:	R01 - Recycler
Quantity Tons:	0
Waste Quantity:	0
Quantity Unit:	Not reported
Additional Code 1:	Not reported
Additional Code 2:	Not reported
Additional Code 3:	Not reported
Additional Code 4:	Not reported
Additional Code 5:	Not reported
Shipment Date:	19990723
Creation Date:	4/4/2000 0:00:00
Receipt Date:	19990728
Manifest ID:	99300748
Trans EPA ID:	CAR000030841
Trans Name:	Not reported
Trans 2 EPA ID:	Not reported
Trans 2 Name:	Not reported
TSDF EPA ID:	CAD981397417
Trans Name:	Not reported
TSDF Alt EPA ID:	CAD981397417
TSDF Alt Name:	Not reported
Waste Code Description:	211 - Halogenated solvents (chloroform, methyl chloride, perchloroethylene, etc.
RCRA Code:	F002
Meth Code:	R01 - Recycler

Map ID  
Direction  
Distance  
Elevation

MAP FINDINGS

Site

Database(s)

EDR ID Number  
EPA ID Number

**SUPERFINE CLEANERS (Continued)**

**1000214776**

Quantity Tons: 0.0834  
Waste Quantity: 20  
Quantity Unit: G  
Additional Code 1: Not reported  
Additional Code 2: Not reported  
Additional Code 3: Not reported  
Additional Code 4: Not reported  
Additional Code 5: Not reported

Shipment Date: 19990513  
Creation Date: 11/18/1999 0:00:00  
Receipt Date: 19990520  
Manifest ID: 99297537  
Trans EPA ID: CAR000030841  
Trans Name: Not reported  
Trans 2 EPA ID: CAD076548635  
Trans 2 Name: Not reported  
TSDf EPA ID: CAD981397417  
Trans Name: Not reported  
TSDf Alt EPA ID: CAD981397417  
TSDf Alt Name: Not reported  
Waste Code Description: 211 - Halogenated solvents (chloroform, methyl chloride, perchloroethylene, etc.

RCRA Code: F002  
Meth Code: R01 - Recycler  
Quantity Tons: 0.1834  
Waste Quantity: 44  
Quantity Unit: G  
Additional Code 1: Not reported  
Additional Code 2: Not reported  
Additional Code 3: Not reported  
Additional Code 4: Not reported  
Additional Code 5: Not reported

Shipment Date: 19990513  
Creation Date: 11/18/1999 0:00:00  
Receipt Date: 19990520  
Manifest ID: 99297537  
Trans EPA ID: CAR000030841  
Trans Name: Not reported  
Trans 2 EPA ID: CAD076548635  
Trans 2 Name: Not reported  
TSDf EPA ID: CAD981397417  
Trans Name: Not reported  
TSDf Alt EPA ID: CAD981397417  
TSDf Alt Name: Not reported  
Waste Code Description: - Not reported  
RCRA Code: Not reported  
Meth Code: R01 - Recycler  
Quantity Tons: 0  
Waste Quantity: 0  
Quantity Unit: Not reported  
Additional Code 1: Not reported  
Additional Code 2: Not reported  
Additional Code 3: Not reported  
Additional Code 4: Not reported  
Additional Code 5: Not reported



Map ID  
Direction  
Distance  
Elevation

MAP FINDINGS

Site

Database(s)

EDR ID Number  
EPA ID Number

**SUPERFINE CLEANERS (Continued)**

**1000214776**

Shipment Date: 19990310  
Creation Date: 8/16/1999 0:00:00  
Receipt Date: 19990316  
Manifest ID: 98442526  
Trans EPA ID: CAR000030841  
Trans Name: Not reported  
Trans 2 EPA ID: Not reported  
Trans 2 Name: Not reported  
TSDf EPA ID: CAD981397417  
Trans Name: Not reported  
TSDf Alt EPA ID: CAD981397417  
TSDf Alt Name: Not reported  
Waste Code Description: - Not reported  
RCRA Code: Not reported  
Meth Code: R01 - Recycler  
Quantity Tons: 0  
Waste Quantity: 0  
Quantity Unit: Not reported  
Additional Code 1: Not reported  
Additional Code 2: Not reported  
Additional Code 3: Not reported  
Additional Code 4: Not reported  
Additional Code 5: Not reported

Additional Info:

Year: 1998  
Gen EPA ID: CAD981632300

Shipment Date: 19981116  
Creation Date: 3/15/1999 0:00:00  
Receipt Date: 19981118  
Manifest ID: 98442777  
Trans EPA ID: CAR000030841  
Trans Name: Not reported  
Trans 2 EPA ID: Not reported  
Trans 2 Name: Not reported  
TSDf EPA ID: CAD981397417  
Trans Name: Not reported  
TSDf Alt EPA ID: Not reported  
TSDf Alt Name: Not reported  
Waste Code Description: 211 - Halogenated solvents (chloroform, methyl chloride, perchloroethylene, etc.  
RCRA Code: F002  
Meth Code: R01 - Recycler  
Quantity Tons: 0.1376  
Waste Quantity: 33  
Quantity Unit: G  
Additional Code 1: Not reported  
Additional Code 2: Not reported  
Additional Code 3: Not reported  
Additional Code 4: Not reported  
Additional Code 5: Not reported

Shipment Date: 19981116  
Creation Date: 3/15/1999 0:00:00  
Receipt Date: 19981118  
Manifest ID: 98442777

Map ID  
Direction  
Distance  
Elevation

MAP FINDINGS

Site

Database(s)

EDR ID Number  
EPA ID Number

**SUPERFINE CLEANERS (Continued)**

**1000214776**

Trans EPA ID: CAR000030841  
Trans Name: Not reported  
Trans 2 EPA ID: Not reported  
Trans 2 Name: Not reported  
TSDf EPA ID: CAD981397417  
Trans Name: Not reported  
TSDf Alt EPA ID: Not reported  
TSDf Alt Name: Not reported  
Waste Code Description: - Not reported  
RCRA Code: Not reported  
Meth Code: R01 - Recycler  
Quantity Tons: 0  
Waste Quantity: 0  
Quantity Unit: Not reported  
Additional Code 1: Not reported  
Additional Code 2: Not reported  
Additional Code 3: Not reported  
Additional Code 4: Not reported  
Additional Code 5: Not reported

Shipment Date: 19980728  
Creation Date: 12/7/1998 0:00:00  
Receipt Date: 19980806  
Manifest ID: 98112632  
Trans EPA ID: CAR000030841  
Trans Name: Not reported  
Trans 2 EPA ID: Not reported  
Trans 2 Name: Not reported  
TSDf EPA ID: CAD981397417  
Trans Name: Not reported  
TSDf Alt EPA ID: CAD981397417  
TSDf Alt Name: Not reported  
Waste Code Description: - Not reported  
RCRA Code: Not reported  
Meth Code: R01 - Recycler  
Quantity Tons: 0  
Waste Quantity: 0  
Quantity Unit: Not reported  
Additional Code 1: Not reported  
Additional Code 2: Not reported  
Additional Code 3: Not reported  
Additional Code 4: Not reported  
Additional Code 5: Not reported

Shipment Date: 19980728  
Creation Date: 12/7/1998 0:00:00  
Receipt Date: 19980806  
Manifest ID: 98112632  
Trans EPA ID: CAR000030841  
Trans Name: Not reported  
Trans 2 EPA ID: Not reported  
Trans 2 Name: Not reported  
TSDf EPA ID: CAD981397417  
Trans Name: Not reported  
TSDf Alt EPA ID: CAD981397417  
TSDf Alt Name: Not reported  
Waste Code Description: 211 - Halogenated solvents (chloroform, methyl chloride,

Map ID  
Direction  
Distance  
Elevation

MAP FINDINGS

Site

Database(s)

EDR ID Number  
EPA ID Number

**SUPERFINE CLEANERS (Continued)**

**1000214776**

perchloroethylene, etc.  
RCRA Code: F002  
Meth Code: R01 - Recycler  
Quantity Tons: 0.1334  
Waste Quantity: 32  
Quantity Unit: G  
Additional Code 1: Not reported  
Additional Code 2: Not reported  
Additional Code 3: Not reported  
Additional Code 4: Not reported  
Additional Code 5: Not reported

Shipment Date: 19980717  
Creation Date: 9/15/1998 0:00:00  
Receipt Date: 19980727  
Manifest ID: 98171931  
Trans EPA ID: ILD984908202  
Trans Name: Not reported  
Trans 2 EPA ID: Not reported  
Trans 2 Name: Not reported  
TSDf EPA ID: CA0000084517  
Trans Name: Not reported  
TSDf Alt EPA ID: Not reported  
TSDf Alt Name: Not reported  
Waste Code Description: 741 - Liquids with halogenated organic compounds > 1000 mg/l  
RCRA Code: F002  
Meth Code: H01 - Transfer Station  
Quantity Tons: 0.195  
Waste Quantity: 390  
Quantity Unit: P  
Additional Code 1: Not reported  
Additional Code 2: Not reported  
Additional Code 3: Not reported  
Additional Code 4: Not reported  
Additional Code 5: Not reported

Shipment Date: 19980324  
Creation Date: 5/26/1998 0:00:00  
Receipt Date: 19980326  
Manifest ID: 97404601  
Trans EPA ID: ILD984908202  
Trans Name: Not reported  
Trans 2 EPA ID: Not reported  
Trans 2 Name: Not reported  
TSDf EPA ID: CA0000084517  
Trans Name: Not reported  
TSDf Alt EPA ID: CA0000084517  
TSDf Alt Name: Not reported  
Waste Code Description: 741 - Liquids with halogenated organic compounds > 1000 mg/l  
RCRA Code: F002  
Meth Code: H01 - Transfer Station  
Quantity Tons: 0.0975  
Waste Quantity: 195  
Quantity Unit: P  
Additional Code 1: Not reported  
Additional Code 2: Not reported  
Additional Code 3: Not reported

Map ID  
Direction  
Distance  
Elevation

MAP FINDINGS

Site

Database(s)

EDR ID Number  
EPA ID Number

**SUPERFINE CLEANERS (Continued)**

**1000214776**

Additional Code 4:	Not reported
Additional Code 5:	Not reported
Shipment Date:	19980128
Creation Date:	4/16/1998 0:00:00
Receipt Date:	19980128
Manifest ID:	97359529
Trans EPA ID:	ILD984908202
Trans Name:	Not reported
Trans 2 EPA ID:	Not reported
Trans 2 Name:	Not reported
TSDf EPA ID:	CAT000613943
Trans Name:	Not reported
TSDf Alt EPA ID:	CAT000613943
TSDf Alt Name:	Not reported
Waste Code Description:	741 - Liquids with halogenated organic compounds > 1000 mg/l
RCRA Code:	F002
Meth Code:	H01 - Transfer Station
Quantity Tons:	0.0975
Waste Quantity:	195
Quantity Unit:	P
Additional Code 1:	Not reported
Additional Code 2:	Not reported
Additional Code 3:	Not reported
Additional Code 4:	Not reported
Additional Code 5:	Not reported
Additional Info:	
Year:	1997
Gen EPA ID:	CAD981632300
Shipment Date:	19971009
Creation Date:	7/23/1998 0:00:00
Receipt Date:	19971009
Manifest ID:	96603245
Trans EPA ID:	ILD984908202
Trans Name:	Not reported
Trans 2 EPA ID:	Not reported
Trans 2 Name:	Not reported
TSDf EPA ID:	CAT000613943
Trans Name:	Not reported
TSDf Alt EPA ID:	CAT000613943
TSDf Alt Name:	Not reported
Waste Code Description:	741 - Liquids with halogenated organic compounds > 1000 mg/l
RCRA Code:	F002
Meth Code:	H01 - Transfer Station
Quantity Tons:	0.0975
Waste Quantity:	195
Quantity Unit:	P
Additional Code 1:	Not reported
Additional Code 2:	Not reported
Additional Code 3:	Not reported
Additional Code 4:	Not reported
Additional Code 5:	Not reported
Shipment Date:	19970808
Creation Date:	7/23/1998 0:00:00

Map ID  
Direction  
Distance  
Elevation

MAP FINDINGS

Site

Database(s)

EDR ID Number  
EPA ID Number

**SUPERFINE CLEANERS (Continued)**

**1000214776**

Receipt Date: 19970808  
Manifest ID: 96846161  
Trans EPA ID: ILD984908202  
Trans Name: Not reported  
Trans 2 EPA ID: Not reported  
Trans 2 Name: Not reported  
TSDf EPA ID: CAT000613943  
Trans Name: Not reported  
TSDf Alt EPA ID: CAT000613943  
TSDf Alt Name: Not reported  
Waste Code Description: 741 - Liquids with halogenated organic compounds > 1000 mg/l  
RCRA Code: F002  
Meth Code: H01 - Transfer Station  
Quantity Tons: 0.0975  
Waste Quantity: 195  
Quantity Unit: P  
Additional Code 1: Not reported  
Additional Code 2: Not reported  
Additional Code 3: Not reported  
Additional Code 4: Not reported  
Additional Code 5: Not reported

Shipment Date: 19970613  
Creation Date: 12/4/1997 0:00:00  
Receipt Date: 19970613  
Manifest ID: 96627169  
Trans EPA ID: ILD984908202  
Trans Name: Not reported  
Trans 2 EPA ID: Not reported  
Trans 2 Name: Not reported  
TSDf EPA ID: CAT000613943  
Trans Name: Not reported  
TSDf Alt EPA ID: Not reported  
TSDf Alt Name: Not reported  
Waste Code Description: 741 - Liquids with halogenated organic compounds > 1000 mg/l  
RCRA Code: F002  
Meth Code: H01 - Transfer Station  
Quantity Tons: 0.0975  
Waste Quantity: 195  
Quantity Unit: P  
Additional Code 1: Not reported  
Additional Code 2: Not reported  
Additional Code 3: Not reported  
Additional Code 4: Not reported  
Additional Code 5: Not reported

Shipment Date: 19970422  
Creation Date: 7/17/1997 0:00:00  
Receipt Date: 19970422  
Manifest ID: 96623283  
Trans EPA ID: ILD984908202  
Trans Name: Not reported  
Trans 2 EPA ID: Not reported  
Trans 2 Name: Not reported  
TSDf EPA ID: CAT000613943  
Trans Name: Not reported  
TSDf Alt EPA ID: Not reported

Map ID  
Direction  
Distance  
Elevation

MAP FINDINGS

Site

Database(s)

EDR ID Number  
EPA ID Number

**SUPERFINE CLEANERS (Continued)**

**1000214776**

TSDF Alt Name: Not reported  
Waste Code Description: 741 - Liquids with halogenated organic compounds > 1000 mg/l  
RCRA Code: F002  
Meth Code: H01 - Transfer Station  
Quantity Tons: 0.0975  
Waste Quantity: 195  
Quantity Unit: P  
Additional Code 1: Not reported  
Additional Code 2: Not reported  
Additional Code 3: Not reported  
Additional Code 4: Not reported  
Additional Code 5: Not reported

Additional Info:

Year: 1996  
Gen EPA ID: CAD981632300

Shipment Date: 19961223  
Creation Date: 5/30/1997 0:00:00  
Receipt Date: 19961223  
Manifest ID: 96466133  
Trans EPA ID: ILD984908202  
Trans Name: Not reported  
Trans 2 EPA ID: Not reported  
Trans 2 Name: Not reported  
TSDF EPA ID: CAT000613943  
Trans Name: Not reported  
TSDF Alt EPA ID: Not reported  
TSDF Alt Name: Not reported  
Waste Code Description: 741 - Liquids with halogenated organic compounds > 1000 mg/l  
RCRA Code: F002  
Meth Code: H01 - Transfer Station  
Quantity Tons: 0.0975  
Waste Quantity: 195  
Quantity Unit: P  
Additional Code 1: Not reported  
Additional Code 2: Not reported  
Additional Code 3: Not reported  
Additional Code 4: Not reported  
Additional Code 5: Not reported

Shipment Date: 19961113  
Creation Date: 5/21/1997 0:00:00  
Receipt Date: 19961113  
Manifest ID: 96493388  
Trans EPA ID: ILD984908202  
Trans Name: Not reported  
Trans 2 EPA ID: Not reported  
Trans 2 Name: Not reported  
TSDF EPA ID: CAT000613943  
Trans Name: Not reported  
TSDF Alt EPA ID: Not reported  
TSDF Alt Name: Not reported  
Waste Code Description: 741 - Liquids with halogenated organic compounds > 1000 mg/l  
RCRA Code: F002  
Meth Code: H01 - Transfer Station  
Quantity Tons: 0.0975

Map ID  
Direction  
Distance  
Elevation

MAP FINDINGS

Site

Database(s)

EDR ID Number  
EPA ID Number

**SUPERFINE CLEANERS (Continued)**

**1000214776**

Waste Quantity:	195
Quantity Unit:	P
Additional Code 1:	Not reported
Additional Code 2:	Not reported
Additional Code 3:	Not reported
Additional Code 4:	Not reported
Additional Code 5:	Not reported
Shipment Date:	19960912
Creation Date:	5/21/1997 0:00:00
Receipt Date:	19960913
Manifest ID:	96510098
Trans EPA ID:	ILD984908202
Trans Name:	Not reported
Trans 2 EPA ID:	Not reported
Trans 2 Name:	Not reported
TSDf EPA ID:	CAT000613943
Trans Name:	Not reported
TSDf Alt EPA ID:	Not reported
TSDf Alt Name:	Not reported
Waste Code Description:	741 - Liquids with halogenated organic compounds > 1000 mg/l
RCRA Code:	F002
Meth Code:	H01 - Transfer Station
Quantity Tons:	0.0975
Waste Quantity:	195
Quantity Unit:	P
Additional Code 1:	Not reported
Additional Code 2:	Not reported
Additional Code 3:	Not reported
Additional Code 4:	Not reported
Additional Code 5:	Not reported
Shipment Date:	19960722
Creation Date:	5/30/1997 0:00:00
Receipt Date:	19960722
Manifest ID:	96088840
Trans EPA ID:	ILD984908202
Trans Name:	Not reported
Trans 2 EPA ID:	Not reported
Trans 2 Name:	Not reported
TSDf EPA ID:	CAT000613943
Trans Name:	Not reported
TSDf Alt EPA ID:	Not reported
TSDf Alt Name:	Not reported
Waste Code Description:	741 - Liquids with halogenated organic compounds > 1000 mg/l
RCRA Code:	F002
Meth Code:	H01 - Transfer Station
Quantity Tons:	0.0975
Waste Quantity:	195
Quantity Unit:	P
Additional Code 1:	Not reported
Additional Code 2:	Not reported
Additional Code 3:	Not reported
Additional Code 4:	Not reported
Additional Code 5:	Not reported
Shipment Date:	19960523

Map ID  
Direction  
Distance  
Elevation

MAP FINDINGS

Site

Database(s)

EDR ID Number  
EPA ID Number

**SUPERFINE CLEANERS (Continued)**

**1000214776**

Creation Date: 5/30/1997 0:00:00  
Receipt Date: 19960523  
Manifest ID: 96127989  
Trans EPA ID: ILD984908202  
Trans Name: Not reported  
Trans 2 EPA ID: Not reported  
Trans 2 Name: Not reported  
TSDf EPA ID: CAT000613943  
Trans Name: Not reported  
TSDf Alt EPA ID: Not reported  
TSDf Alt Name: Not reported  
Waste Code Description: 741 - Liquids with halogenated organic compounds > 1000 mg/l  
RCRA Code: F002  
Meth Code: H01 - Transfer Station  
Quantity Tons: 0.0975  
Waste Quantity: 195  
Quantity Unit: P  
Additional Code 1: Not reported  
Additional Code 2: Not reported  
Additional Code 3: Not reported  
Additional Code 4: Not reported  
Additional Code 5: Not reported

Shipment Date: 19960404  
Creation Date: 10/4/1996 0:00:00  
Receipt Date: 19960404  
Manifest ID: 96257958  
Trans EPA ID: ILD984908202  
Trans Name: Not reported  
Trans 2 EPA ID: Not reported  
Trans 2 Name: Not reported  
TSDf EPA ID: CAT000613943  
Trans Name: Not reported  
TSDf Alt EPA ID: Not reported  
TSDf Alt Name: Not reported  
Waste Code Description: 741 - Liquids with halogenated organic compounds > 1000 mg/l  
RCRA Code: F002  
Meth Code: H01 - Transfer Station  
Quantity Tons: 0.0975  
Waste Quantity: 195  
Quantity Unit: P  
Additional Code 1: Not reported  
Additional Code 2: Not reported  
Additional Code 3: Not reported  
Additional Code 4: Not reported  
Additional Code 5: Not reported

Shipment Date: 19960207  
Creation Date: 10/10/1996 0:00:00  
Receipt Date: 19960207  
Manifest ID: 95954525  
Trans EPA ID: ILD984908202  
Trans Name: Not reported  
Trans 2 EPA ID: Not reported  
Trans 2 Name: Not reported  
TSDf EPA ID: CAT000613943  
Trans Name: Not reported



Map ID  
 Direction  
 Distance  
 Elevation

MAP FINDINGS

Site

Database(s)

EDR ID Number  
 EPA ID Number

**SUPERFINE CLEANERS (Continued)**

**1000214776**

TSDF Alt EPA ID: CAT000613943  
 TSDF Alt Name: Not reported  
 Waste Code Description: 741 - Liquids with halogenated organic compounds > 1000 mg/l  
 RCRA Code: F002  
 Meth Code: H01 - Transfer Station  
 Quantity Tons: 0.0975  
 Waste Quantity: 195  
 Quantity Unit: P  
 Additional Code 1: Not reported  
 Additional Code 2: Not reported  
 Additional Code 3: Not reported  
 Additional Code 4: Not reported  
 Additional Code 5: Not reported

**HWTS:**

Name: SUPERFINE CLEANERS  
 Address: 510 3RD ST  
 Address 2: Not reported  
 City,State,Zip: SAN RAFAEL, CA 94901  
 EPA ID: CAD981632300  
 Inactive Date: 06/30/2005  
 Create Date: 04/10/1987  
 Last Act Date: Not reported  
 Mailing Name: Not reported  
 Mailing Address: 510 3RD ST  
 Mailing Address 2: Not reported  
 Mailing City,State,Zip: SAN RAFAEL, CA 949013307  
 Owner Name: KWANG HO KIM  
 Owner Address: 510 3RD ST  
 Owner Address 2: Not reported  
 Owner City,State,Zip: SAN RAFAEL, CA 949013307  
 Owner Phone: Not reported  
 Owner Fax: Not reported  
 Contact Name: KIM  
 Contact Address: 510 3RD ST  
 Contact Address 2: Not reported  
 City,State,Zip: SAN RAFAEL, CA 949013307  
 Contact Phone: Not reported  
 Contact Fax: Not reported  
 Facility Status: Inactive  
 Facility Type: PERMANENT  
 Category: FEDERAL  
 Latitude: 37.971024  
 Longitude: -122.518943

**A20**  
**East**  
**< 1/8**  
**0.034 mi.**  
**179 ft.**

**FIVE SIXTY SIX SAN ANSELMO AVE**  
**965 GRAND AVE**  
**SAN RAFAEL, CA 94901**

**EDR Hist Auto 1022108395**  
**N/A**

**Site 20 of 25 in cluster A**

**Relative:**  
**Higher**

EDR Hist Auto

**Actual:**  
**10 ft.**

Year:	Name:	Type:
2002	FIVE SIXTY SIX SAN ANSELMO AVE	Gasoline Service Stations, NEC
2003	FIVE SIXTY SIX SAN ANSELMO AVE	Gasoline Service Stations, NEC
2004	FIVE SIXTY SIX SAN ANSELMO AVE	Gasoline Service Stations, NEC

Map ID  
 Direction  
 Distance  
 Elevation

MAP FINDINGS

Site

Database(s)

EDR ID Number  
 EPA ID Number

**FIVE SIXTY SIX SAN ANSELMO AVE (Continued)**

**1022108395**

2005	FIVE SIXTY SIX SAN ANSELMO AVE	Gasoline Service Stations, NEC
2006	FIVE SIXTY SIX SAN ANSELMO AVE	Gasoline Service Stations, NEC
2007	FIVE SIXTY SIX SAN ANSELMO AVE	Gasoline Service Stations, NEC
2008	FIVE SIXTY SIX SAN ANSELMO AVE	Gasoline Service Stations, NEC

**A21**  
**East**  
**< 1/8**  
**0.034 mi.**  
**179 ft.**

**MAGNIFICENT CLEANERS INC**  
**977 GRAND AVE**  
**SAN RAFAEL, CA 94901**

**RCRA NonGen / NLR**

**1025874360**  
**CAL000447491**

**Site 21 of 25 in cluster A**

**Relative:**  
**Higher**  
**Actual:**  
**10 ft.**

RCRA Listings:	
Date Form Received by Agency:	20190716
Handler Name:	Magnificent Cleaners Inc
Handler Address:	977 GRAND AVE
Handler City,State,Zip:	SAN RAFAEL, CA 94901
EPA ID:	CAL000447491
Contact Name:	TINA NGO
Contact Address:	977 GRAND AVE
Contact City,State,Zip:	SAN RAFAEL, CA 94901
Contact Telephone:	415-459-1873
Contact Fax:	Not reported
Contact Email:	Not reported
Contact Title:	Not reported
EPA Region:	09
Land Type:	Not reported
Federal Waste Generator Description:	Not a generator, verified
Non-Notifier:	Not reported
Biennial Report Cycle:	Not reported
Accessibility:	Not reported
Active Site Indicator:	Handler Activities
State District Owner:	Not reported
State District:	Not reported
Mailing Address:	977 GRAND AVE
Mailing City,State,Zip:	SAN RAFAEL, CA 94901
Owner Name:	Magnificent Cleaners Inc
Owner Type:	Other
Operator Name:	Tina Ngo
Operator Type:	Other
Short-Term Generator Activity:	No
Importer Activity:	No
Mixed Waste Generator:	No
Transporter Activity:	No
Transfer Facility Activity:	No
Recycler Activity with Storage:	No
Small Quantity On-Site Burner Exemption:	No
Smelting Melting and Refining Furnace Exemption:	No
Underground Injection Control:	No
Off-Site Waste Receipt:	No
Universal Waste Indicator:	Yes
Universal Waste Destination Facility:	Yes
Federal Universal Waste:	No
Active Site State-Reg Handler:	---
Federal Facility Indicator:	Not reported
Hazardous Secondary Material Indicator:	N
Sub-Part K Indicator:	Not reported
2018 GPRC Permit Baseline:	Not on the Baseline
2018 GPRC Renewals Baseline:	Not on the Baseline

Map ID  
Direction  
Distance  
Elevation

MAP FINDINGS

Site

Database(s)

EDR ID Number  
EPA ID Number

**MAGNIFICENT CLEANERS INC (Continued)**

**1025874360**

202 GPRA Corrective Action Baseline:	No
Subject to Corrective Action Universe:	No
Non-TSDFs Where RCRA CA has Been Imposed Universe:	No
Corrective Action Priority Ranking:	No NCAPS ranking
Environmental Control Indicator:	No
Institutional Control Indicator:	No
Human Exposure Controls Indicator:	N/A
Groundwater Controls Indicator:	N/A
Significant Non-Complier Universe:	No
Unaddressed Significant Non-Complier Universe:	No
Addressed Significant Non-Complier Universe:	No
Significant Non-Complier With a Compliance Schedule Universe:	No
Financial Assurance Required:	Not reported
Handler Date of Last Change:	20190729
Recognized Trader-Importer:	No
Recognized Trader-Exporter:	No
Importer of Spent Lead Acid Batteries:	No
Exporter of Spent Lead Acid Batteries:	No
Recycler Activity Without Storage:	No
Manifest Broker:	No
Sub-Part P Indicator:	No

Handler - Owner Operator:

Owner/Operator Indicator:	Owner
Owner/Operator Name:	MAGNIFICENT CLEANERS INC
Legal Status:	Other
Date Became Current:	Not reported
Date Ended Current:	Not reported
Owner/Operator Address:	977 GRAND AVE
Owner/Operator City,State,Zip:	SAN RAFAEL, CA 94901
Owner/Operator Telephone:	415-459-1873
Owner/Operator Telephone Ext:	Not reported
Owner/Operator Fax:	Not reported
Owner/Operator Email:	Not reported

Owner/Operator Indicator:	Operator
Owner/Operator Name:	TINA NGO
Legal Status:	Other
Date Became Current:	Not reported
Date Ended Current:	Not reported
Owner/Operator Address:	977 GRAND AVE
Owner/Operator City,State,Zip:	SAN RAFAEL, CA 94901
Owner/Operator Telephone:	415-459-1873
Owner/Operator Telephone Ext:	Not reported
Owner/Operator Fax:	Not reported
Owner/Operator Email:	Not reported

Historic Generators:

Receive Date:	20190716
Handler Name:	MAGNIFICENT CLEANERS INC
Federal Waste Generator Description:	Not a generator, verified
State District Owner:	Not reported
Large Quantity Handler of Universal Waste:	No
Recognized Trader Importer:	No
Recognized Trader Exporter:	No

Map ID  
 Direction  
 Distance  
 Elevation

MAP FINDINGS

Site

Database(s)

EDR ID Number  
 EPA ID Number

**MAGNIFICENT CLEANERS INC (Continued)**

**1025874360**

Spent Lead Acid Battery Importer: No  
 Spent Lead Acid Battery Exporter: No  
 Current Record: Yes  
 Non Storage Recycler Activity: Not reported  
 Electronic Manifest Broker: Not reported

List of NAICS Codes and Descriptions:

NAICS Code: 812320  
 NAICS Description: DRYCLEANING AND LAUNDRY SERVICES (EXCEPT COIN-OPERATED)

Facility Has Received Notices of Violations:

Violations: No Violations Found

Evaluation Action Summary:

Evaluations: No Evaluations Found

**A22**  
**East**  
**< 1/8**  
**0.034 mi.**  
**179 ft.**

**MAGNIFICENT CLEANERS**  
**977 GRAND AVE**  
**SAN RAFAEL, CA 94901**  
**Site 22 of 25 in cluster A**

**RCRA-SQG 1000985008**  
**CERS HAZ WASTE CAR000001172**  
**FINDS**  
**DRYCLEANERS**  
**EMI**  
**CERS**

**Relative:**  
**Higher**  
**Actual:**  
**10 ft.**

RCRA Listings:

Date Form Received by Agency: 19950308  
 Handler Name: Magnificent Cleaners  
 Handler Address: 977 GRAND AVE  
 Handler City,State,Zip: SAN RAFAEL, CA 94901  
 EPA ID: CAR000001172  
 Contact Name: ALEX NGO  
 Contact Address: 977 GRAND AVE  
 Contact City,State,Zip: SAN RAFAEL, CA 94901  
 Contact Telephone: 415-459-1873  
 Contact Fax: Not reported  
 Contact Email: Not reported  
 Contact Title: Not reported  
 EPA Region: 09  
 Land Type: Private  
 Federal Waste Generator Description: Small Quantity Generator  
 Non-Notifier: Not reported  
 Biennial Report Cycle: Not reported  
 Accessibility: Not reported  
 Active Site Indicator: Handler Activities  
 State District Owner: Not reported  
 State District: Not reported  
 Mailing Address: GRAND AVE  
 Mailing City,State,Zip: SAN RAFAEL, CA 94901  
 Owner Name: Valentino  
 Owner Type: Private  
 Operator Name: Not reported  
 Operator Type: Not reported  
 Short-Term Generator Activity: No  
 Importer Activity: No  
 Mixed Waste Generator: No  
 Transporter Activity: No

Map ID  
 Direction  
 Distance  
 Elevation

MAP FINDINGS

Site

Database(s)

EDR ID Number  
 EPA ID Number

**MAGNIFICENT CLEANERS (Continued)**

**1000985008**

Transfer Facility Activity:	No
Recycler Activity with Storage:	No
Small Quantity On-Site Burner Exemption:	No
Smelting Melting and Refining Furnace Exemption:	No
Underground Injection Control:	No
Off-Site Waste Receipt:	No
Universal Waste Indicator:	No
Universal Waste Destination Facility:	No
Federal Universal Waste:	No
Active Site State-Reg Handler:	---
Federal Facility Indicator:	Not reported
Hazardous Secondary Material Indicator:	NN
Sub-Part K Indicator:	Not reported
2018 GPRC Permit Baseline:	Not on the Baseline
2018 GPRC Renewals Baseline:	Not on the Baseline
202 GPRC Corrective Action Baseline:	No
Subject to Corrective Action Universe:	No
Non-TSDFs Where RCRA CA has Been Imposed Universe:	No
Corrective Action Priority Ranking:	No NCAPS ranking
Environmental Control Indicator:	No
Institutional Control Indicator:	No
Human Exposure Controls Indicator:	N/A
Groundwater Controls Indicator:	N/A
Significant Non-Complier Universe:	No
Unaddressed Significant Non-Complier Universe:	No
Addressed Significant Non-Complier Universe:	No
Significant Non-Complier With a Compliance Schedule Universe:	No
Financial Assurance Required:	Not reported
Handler Date of Last Change:	20000915
Recognized Trader-Importer:	No
Recognized Trader-Exporter:	No
Importer of Spent Lead Acid Batteries:	No
Exporter of Spent Lead Acid Batteries:	No
Recycler Activity Without Storage:	Not reported
Manifest Broker:	Not reported
Sub-Part P Indicator:	No

Handler - Owner Operator:

Owner/Operator Indicator:	Owner
Owner/Operator Name: VALENTINO	
Legal Status:	Private
Date Became Current:	Not reported
Date Ended Current:	Not reported
Owner/Operator Address:	3 TIMOTHY CT
Owner/Operator City,State,Zip:	NOVATO, CA 94949
Owner/Operator Telephone:	415-883-3965
Owner/Operator Telephone Ext:	Not reported
Owner/Operator Fax:	Not reported
Owner/Operator Email:	Not reported

Historic Generators:

Receive Date:	19950308
Handler Name:	MAGNIFICENT CLEANERS
Federal Waste Generator Description:	Small Quantity Generator
State District Owner:	Not reported

Map ID  
Direction  
Distance  
Elevation

MAP FINDINGS

Site

Database(s)

EDR ID Number  
EPA ID Number

**MAGNIFICENT CLEANERS (Continued)**

**1000985008**

Large Quantity Handler of Universal Waste: No  
Recognized Trader Importer: No  
Recognized Trader Exporter: No  
Spent Lead Acid Battery Importer: No  
Spent Lead Acid Battery Exporter: No  
Current Record: Yes  
Non Storage Recycler Activity: Not reported  
Electronic Manifest Broker: Not reported

List of NAICS Codes and Descriptions:

NAICS Codes: No NAICS Codes Found

Has the Facility Received Notices of Violations:

Found Violation: No  
Agency Which Determined Violation: Not reported  
Violation Short Description: Not reported  
Date Violation was Determined: Not reported  
Actual Return to Compliance Date: Not reported  
Return to Compliance Qualifier: Not reported  
Violation Responsible Agency: Not reported  
Scheduled Compliance Date: Not reported  
Enforcement Identifier: Not reported  
Date of Enforcement Action: Not reported  
Enforcement Responsible Agency: Not reported  
Enforcement Docket Number: Not reported  
Enforcement Attorney: Not reported  
Corrective Action Component: Not reported  
Appeal Initiated Date: Not reported  
Appeal Resolution Date: Not reported  
Disposition Status Date: Not reported  
Disposition Status: Not reported  
Disposition Status Description: Not reported  
Consent/Final Order Sequence Number: Not reported  
Consent/Final Order Respondent Name: Not reported  
Consent/Final Order Lead Agency: Not reported  
Enforcement Type: Not reported  
Enforcement Responsible Person: Not reported  
Enforcement Responsible Sub-Organization: Not reported  
SEP Sequence Number: Not reported  
SEP Expenditure Amount: Not reported  
SEP Scheduled Completion Date: Not reported  
SEP Actual Date: Not reported  
SEP Defaulted Date: Not reported  
SEP Type: Not reported  
SEP Type Description: Not reported  
Proposed Amount: Not reported  
Final Monetary Amount: Not reported  
Paid Amount: Not reported  
Final Count: Not reported  
Final Amount: Not reported

Evaluation Action Summary:

Evaluation Date: 20030602  
Evaluation Responsible Agency: State Contractor/Grantee  
Found Violation: No  
Evaluation Type Description: COMPLIANCE EVALUATION INSPECTION ON-SITE

Map ID  
Direction  
Distance  
Elevation

MAP FINDINGS

Site

Database(s)

EDR ID Number  
EPA ID Number

**MAGNIFICENT CLEANERS (Continued)**

**1000985008**

Evaluation Responsible Person Identifier:	Not reported
Evaluation Responsible Sub-Organization:	Not reported
Actual Return to Compliance Date:	Not reported
Scheduled Compliance Date:	Not reported
Date of Request:	Not reported
Date Response Received:	Not reported
Request Agency:	Not reported
Former Citation:	Not reported

**CERS HAZ WASTE:**

Name:	MAGNIFICENT CLEANERS
Address:	977 GRAND AVENUE
City,State,Zip:	SAN RAFAEL, CA 94901
Site ID:	132373
CERS ID:	10030633
CERS Description:	Hazardous Waste Generator

**FINDS:**

Registry ID: 110002904901

[Click Here for FRS Facility Detail Report:](#)

**Environmental Interest/Information System:**

California Hazardous Waste Tracking System - Datamart (HWTS-DATAMART) provides California with information on hazardous waste shipments for generators, transporters, and treatment, storage, and disposal facilities.

**HAZARDOUS AIR POLLUTANT MAJOR**

RCRAInfo is a national information system that supports the Resource Conservation and Recovery Act (RCRA) program through the tracking of events and activities related to facilities that generate, transport, and treat, store, or dispose of hazardous waste. RCRAInfo allows RCRA program staff to track the notification, permit, compliance, and corrective action activities required under RCRA.

STATE MASTER

[Click this hyperlink](#) while viewing on your computer to access additional FINDS: detail in the EDR Site Report.

**DRYCLEANERS:**

Name:	MAGNIFICENT CLEANERS INC
Address:	977 GRAND AVE
City,State,Zip:	SAN RAFAEL, CA 94901
EPA Id:	CAL000447491
NAICS Code:	812320
NAICS Description:	Drycleaning and Laundry Services (except Coin-Operated)
SIC Code:	7211
SIC Description:	Power Laundries, Family and Commercial
Create Date:	07/16/2019
Facility Active:	Yes
Inactive Date:	Not reported
Facility Addr2:	Not reported
Owner Name:	MAGNIFICENT CLEANERS INC
Owner Address:	977 GRAND AVE
Owner Address 2:	Not reported
Owner Telephone:	4154591873

Map ID  
Direction  
Distance  
Elevation

MAP FINDINGS

Site

Database(s)

EDR ID Number  
EPA ID Number

**MAGNIFICENT CLEANERS (Continued)**

**1000985008**

Contact Name: TINA NGO  
Contact Address: 977 GRAND AVE  
Contact Address 2: Not reported  
Contact Telephone: 4154591873  
Contact Fax: Not reported  
Mailing Name: Not reported  
Mailing Address 1: 977 GRAND AVE  
Mailing Address 2: Not reported  
Mailing City: SAN RAFAEL  
Mailing State: CA  
Mailing Zip: 94901  
Owner Fax: Not reported  
Region Code: 2  
Latitude: 0  
Longitude: 0

Name: MAGNIFICENT CLEANERS INC  
Address: 977 GRAND AVE  
City,State,Zip: SAN RAFAEL, CA 949010000  
EPA Id: CAR000001172  
NAICS Code: 81232  
NAICS Description: Drycleaning and Laundry Services (except Coin-Operated)  
SIC Code: 7211  
SIC Description: Power Laundries, Family and Commercial  
Create Date: 12/08/1995  
Facility Active: No  
Inactive Date: 06/30/2016  
Facility Addr2: Not reported  
Owner Name: MAGNIFICENT CLEANERS  
Owner Address: 977 GRAND AVE  
Owner Address 2: Not reported  
Owner Telephone: 4154591873  
Contact Name: JESSICA NGO CEO  
Contact Address: 3665 KERNER BLVD #B  
Contact Address 2: Not reported  
Contact Telephone: 4154591873  
Contact Fax: 0  
Mailing Name: Not reported  
Mailing Address 1: 977 GRAND AVE  
Mailing Address 2: Not reported  
Mailing City: SAN RAFAEL  
Mailing State: CA  
Mailing Zip: 949010000  
Owner Fax: 0  
Region Code: 2  
Latitude: 37.971749  
Longitude: -122.518634

**DRYCLEAN BAY AREA DIST:**

Facility ID: 9698  
Name: MAGNIFICENT CLEANERS  
Address: 977 GRAND AVE  
City,State,Zip: SAN RAFAEL, CA 94901-3505  
NAICS Code: 812320  
Facility Status: Registered  
Device Name: Union 40lb D5 Siloxane Closed Loop Machine  
Drum Capacity: 40



Map ID  
Direction  
Distance  
Elevation

MAP FINDINGS

Site

Database(s)

EDR ID Number  
EPA ID Number

**MAGNIFICENT CLEANERS (Continued)**

**1000985008**

Device Status: Registered  
Facility Permit Expiration Date: 2019-03-01 00:00:00  
Name: D5 Siloxane - Green Earth  
Annual Usage: 50

EMI:

Name: MAGNIFICENT CLEANERS  
Address: 977 GRAND AVENUE  
City,State,Zip: SAN RAFAEL, CA 949010000  
Year: 1995  
County Code: 21  
Air Basin: SF  
Facility ID: 9698  
Air District Name: BA  
SIC Code: 7216  
Air District Name: BAY AREA AQMD  
Community Health Air Pollution Info System: Not reported  
Consolidated Emission Reporting Rule: Not reported  
Total Organic Hydrocarbon Gases Tons/Yr: 1  
Reactive Organic Gases Tons/Yr: 0  
Carbon Monoxide Emissions Tons/Yr: 0  
NOX - Oxides of Nitrogen Tons/Yr: 0  
SOX - Oxides of Sulphur Tons/Yr: 0  
Particulate Matter Tons/Yr: 0  
Part. Matter 10 Micrometers and Smlr Tons/Yr:0

Name: MAGNIFICENT CLEANERS  
Address: 977 GRAND AVENUE  
City,State,Zip: SAN RAFAEL, CA 949010000  
Year: 1996  
County Code: 21  
Air Basin: SF  
Facility ID: 9698  
Air District Name: BA  
SIC Code: 7216  
Air District Name: BAY AREA AQMD  
Community Health Air Pollution Info System: Not reported  
Consolidated Emission Reporting Rule: Not reported  
Total Organic Hydrocarbon Gases Tons/Yr: 0  
Reactive Organic Gases Tons/Yr: 0  
Carbon Monoxide Emissions Tons/Yr: 0  
NOX - Oxides of Nitrogen Tons/Yr: 0  
SOX - Oxides of Sulphur Tons/Yr: 0  
Particulate Matter Tons/Yr: 0  
Part. Matter 10 Micrometers and Smlr Tons/Yr:0

Name: MAGNIFICENT CLEANERS  
Address: 977 GRAND AVENUE  
City,State,Zip: SAN RAFAEL, CA 949010000  
Year: 1997  
County Code: 21  
Air Basin: SF  
Facility ID: 9698  
Air District Name: BA  
SIC Code: 7216  
Air District Name: BAY AREA AQMD  
Community Health Air Pollution Info System: Not reported

Map ID  
Direction  
Distance  
Elevation

MAP FINDINGS

Site

Database(s)

EDR ID Number  
EPA ID Number

**MAGNIFICENT CLEANERS (Continued)**

**1000985008**

Consolidated Emission Reporting Rule: Not reported  
Total Organic Hydrocarbon Gases Tons/Yr: 0  
Reactive Organic Gases Tons/Yr: 0  
Carbon Monoxide Emissions Tons/Yr: 0  
NOX - Oxides of Nitrogen Tons/Yr: 0  
SOX - Oxides of Sulphur Tons/Yr: 0  
Particulate Matter Tons/Yr: 0  
Part. Matter 10 Micrometers and Smlr Tons/Yr:0

Name: MAGNIFICENT CLEANERS  
Address: 977 GRAND AVENUE  
City,State,Zip: SAN RAFAEL, CA 949010000  
Year: 1998  
County Code: 21  
Air Basin: SF  
Facility ID: 9698  
Air District Name: BA  
SIC Code: 7216  
Air District Name: BAY AREA AQMD  
Community Health Air Pollution Info System: Not reported  
Consolidated Emission Reporting Rule: Not reported  
Total Organic Hydrocarbon Gases Tons/Yr: 0  
Reactive Organic Gases Tons/Yr: 0  
Carbon Monoxide Emissions Tons/Yr: 0  
NOX - Oxides of Nitrogen Tons/Yr: 0  
SOX - Oxides of Sulphur Tons/Yr: 0  
Particulate Matter Tons/Yr: 0  
Part. Matter 10 Micrometers and Smlr Tons/Yr:0

Name: MAGNIFICENT CLEANERS  
Address: 977 GRAND AVENUE  
City,State,Zip: SAN RAFAEL, CA 949010000  
Year: 1999  
County Code: 21  
Air Basin: SF  
Facility ID: 9698  
Air District Name: BA  
SIC Code: 7216  
Air District Name: BAY AREA AQMD  
Community Health Air Pollution Info System: Not reported  
Consolidated Emission Reporting Rule: Not reported  
Total Organic Hydrocarbon Gases Tons/Yr: 0  
Reactive Organic Gases Tons/Yr: 0  
Carbon Monoxide Emissions Tons/Yr: 0  
NOX - Oxides of Nitrogen Tons/Yr: 0  
SOX - Oxides of Sulphur Tons/Yr: 0  
Particulate Matter Tons/Yr: 0  
Part. Matter 10 Micrometers and Smlr Tons/Yr:0

Name: MAGNIFICENT CLEANERS  
Address: 977 GRAND AVENUE  
City,State,Zip: SAN RAFAEL, CA 949010000  
Year: 2000  
County Code: 21  
Air Basin: SF  
Facility ID: 9698  
Air District Name: BA

Map ID  
Direction  
Distance  
Elevation

MAP FINDINGS

Site

Database(s)

EDR ID Number  
EPA ID Number

**MAGNIFICENT CLEANERS (Continued)**

**1000985008**

SIC Code: 7216  
Air District Name: BAY AREA AQMD  
Community Health Air Pollution Info System: Not reported  
Consolidated Emission Reporting Rule: Not reported  
Total Organic Hydrocarbon Gases Tons/Yr: 0  
Reactive Organic Gases Tons/Yr: 0  
Carbon Monoxide Emissions Tons/Yr: 0  
NOX - Oxides of Nitrogen Tons/Yr: 0  
SOX - Oxides of Sulphur Tons/Yr: 0  
Particulate Matter Tons/Yr: 0  
Part. Matter 10 Micrometers and Smllr Tons/Yr:0

Name: MAGNIFICENT CLEANERS  
Address: 977 GRAND AVENUE  
City,State,Zip: SAN RAFAEL, CA 949010000  
Year: 2001  
County Code: 21  
Air Basin: SF  
Facility ID: 9698  
Air District Name: BA  
SIC Code: 7216  
Air District Name: BAY AREA AQMD  
Community Health Air Pollution Info System: Not reported  
Consolidated Emission Reporting Rule: Not reported  
Total Organic Hydrocarbon Gases Tons/Yr: 0  
Reactive Organic Gases Tons/Yr: 0  
Carbon Monoxide Emissions Tons/Yr: 0  
NOX - Oxides of Nitrogen Tons/Yr: 0  
SOX - Oxides of Sulphur Tons/Yr: 0  
Particulate Matter Tons/Yr: 0  
Part. Matter 10 Micrometers and Smllr Tons/Yr:0

Name: MAGNIFICENT CLEANERS  
Address: 977 GRAND AVENUE  
City,State,Zip: SAN RAFAEL, CA 949010000  
Year: 2002  
County Code: 21  
Air Basin: SF  
Facility ID: 9698  
Air District Name: BA  
SIC Code: 7216  
Air District Name: BAY AREA AQMD  
Community Health Air Pollution Info System: Not reported  
Consolidated Emission Reporting Rule: Not reported  
Total Organic Hydrocarbon Gases Tons/Yr: 0  
Reactive Organic Gases Tons/Yr: 0  
Carbon Monoxide Emissions Tons/Yr: 0  
NOX - Oxides of Nitrogen Tons/Yr: 0  
SOX - Oxides of Sulphur Tons/Yr: 0  
Particulate Matter Tons/Yr: 0  
Part. Matter 10 Micrometers and Smllr Tons/Yr:0

Name: MAGNIFICENT CLEANERS  
Address: 977 GRAND AVENUE  
City,State,Zip: SAN RAFAEL, CA 949010000  
Year: 2003  
County Code: 21

Map ID  
Direction  
Distance  
Elevation

MAP FINDINGS

Site

Database(s)

EDR ID Number  
EPA ID Number

**MAGNIFICENT CLEANERS (Continued)**

**1000985008**

Air Basin: SF  
Facility ID: 9698  
Air District Name: BA  
SIC Code: 7216  
Air District Name: BAY AREA AQMD  
Community Health Air Pollution Info System: Not reported  
Consolidated Emission Reporting Rule: Not reported  
Total Organic Hydrocarbon Gases Tons/Yr: 0  
Reactive Organic Gases Tons/Yr: 0  
Carbon Monoxide Emissions Tons/Yr: 0  
NOX - Oxides of Nitrogen Tons/Yr: 0  
SOX - Oxides of Sulphur Tons/Yr: 0  
Particulate Matter Tons/Yr: 0  
Part. Matter 10 Micrometers and Smlr Tons/Yr:0

Name: MAGNIFICENT CLEANERS  
Address: 977 GRAND AVENUE  
City,State,Zip: SAN RAFAEL, CA 949010000  
Year: 2004  
County Code: 21  
Air Basin: SF  
Facility ID: 9698  
Air District Name: BA  
SIC Code: 7216  
Air District Name: BAY AREA AQMD  
Community Health Air Pollution Info System: Not reported  
Consolidated Emission Reporting Rule: Not reported  
Total Organic Hydrocarbon Gases Tons/Yr: 0.121  
Reactive Organic Gases Tons/Yr: 0  
Carbon Monoxide Emissions Tons/Yr: 0  
NOX - Oxides of Nitrogen Tons/Yr: 0  
SOX - Oxides of Sulphur Tons/Yr: 0  
Particulate Matter Tons/Yr: 0  
Part. Matter 10 Micrometers and Smlr Tons/Yr:0

Name: MAGNIFICENT CLEANERS  
Address: 977 GRAND AVENUE  
City,State,Zip: SAN RAFAEL, CA 949010000  
Year: 2005  
County Code: 21  
Air Basin: SF  
Facility ID: 9698  
Air District Name: BA  
SIC Code: 7216  
Air District Name: BAY AREA AQMD  
Community Health Air Pollution Info System: Not reported  
Consolidated Emission Reporting Rule: Not reported  
Total Organic Hydrocarbon Gases Tons/Yr: 0  
Reactive Organic Gases Tons/Yr: 0  
Carbon Monoxide Emissions Tons/Yr: 0  
NOX - Oxides of Nitrogen Tons/Yr: 0  
SOX - Oxides of Sulphur Tons/Yr: 0  
Particulate Matter Tons/Yr: 0  
Part. Matter 10 Micrometers and Smlr Tons/Yr:0

Name: MAGNIFICENT CLEANERS  
Address: 977 GRAND AVENUE

Map ID  
Direction  
Distance  
Elevation

MAP FINDINGS

Site

Database(s)

EDR ID Number  
EPA ID Number

**MAGNIFICENT CLEANERS (Continued)**

**1000985008**

City,State,Zip: SAN RAFAEL, CA 949010000  
Year: 2006  
County Code: 21  
Air Basin: SF  
Facility ID: 9698  
Air District Name: BA  
SIC Code: 7216  
Air District Name: BAY AREA AQMD  
Community Health Air Pollution Info System: Not reported  
Consolidated Emission Reporting Rule: Not reported  
Total Organic Hydrocarbon Gases Tons/Yr: .135  
Reactive Organic Gases Tons/Yr: 0  
Carbon Monoxide Emissions Tons/Yr: 0  
NOX - Oxides of Nitrogen Tons/Yr: 0  
SOX - Oxides of Sulphur Tons/Yr: 0  
Particulate Matter Tons/Yr: 0  
Part. Matter 10 Micrometers and Smllr Tons/Yr:0

Name: MAGNIFICENT CLEANERS  
Address: 977 GRAND AVENUE  
City,State,Zip: SAN RAFAEL, CA 949010000  
Year: 2007  
County Code: 21  
Air Basin: SF  
Facility ID: 9698  
Air District Name: BA  
SIC Code: 7216  
Air District Name: BAY AREA AQMD  
Community Health Air Pollution Info System: Not reported  
Consolidated Emission Reporting Rule: Not reported  
Total Organic Hydrocarbon Gases Tons/Yr: .027  
Reactive Organic Gases Tons/Yr: .0188622  
Carbon Monoxide Emissions Tons/Yr: 0  
NOX - Oxides of Nitrogen Tons/Yr: 0  
SOX - Oxides of Sulphur Tons/Yr: 0  
Particulate Matter Tons/Yr: 0  
Part. Matter 10 Micrometers and Smllr Tons/Yr:0

Name: MAGNIFICENT CLEANERS  
Address: 977 GRAND AVENUE  
City,State,Zip: SAN RAFAEL, CA 94901  
Year: 2008  
County Code: 21  
Air Basin: SF  
Facility ID: 9698  
Air District Name: BA  
SIC Code: 7216  
Air District Name: BAY AREA AQMD  
Community Health Air Pollution Info System: Not reported  
Consolidated Emission Reporting Rule: Not reported  
Total Organic Hydrocarbon Gases Tons/Yr: .027  
Reactive Organic Gases Tons/Yr: 0  
Carbon Monoxide Emissions Tons/Yr: 0  
NOX - Oxides of Nitrogen Tons/Yr: 0  
SOX - Oxides of Sulphur Tons/Yr: 0  
Particulate Matter Tons/Yr: 0  
Part. Matter 10 Micrometers and Smllr Tons/Yr:0

Map ID  
Direction  
Distance  
Elevation

MAP FINDINGS

Site

Database(s)

EDR ID Number  
EPA ID Number

**MAGNIFICENT CLEANERS (Continued)**

**1000985008**

Name: MAGNIFICENT CLEANERS  
Address: 977 GRAND AVENUE  
City,State,Zip: SAN RAFAEL, CA 94901  
Year: 2009  
County Code: 21  
Air Basin: SF  
Facility ID: 9698  
Air District Name: BA  
SIC Code: 7216  
Air District Name: BAY AREA AQMD  
Community Health Air Pollution Info System: Not reported  
Consolidated Emission Reporting Rule: Not reported  
Total Organic Hydrocarbon Gases Tons/Yr: 8.100000000000003E-2  
Reactive Organic Gases Tons/Yr: 0  
Carbon Monoxide Emissions Tons/Yr: 0  
NOX - Oxides of Nitrogen Tons/Yr: 0  
SOX - Oxides of Sulphur Tons/Yr: 0  
Particulate Matter Tons/Yr: 0  
Part. Matter 10 Micrometers and Smlr Tons/Yr:0

Name: MAGNIFICENT CLEANERS  
Address: 977 GRAND AVENUE  
City,State,Zip: SAN RAFAEL, CA 94901  
Year: 2010  
County Code: 21  
Air Basin: SF  
Facility ID: 9698  
Air District Name: BA  
SIC Code: 7216  
Air District Name: BAY AREA AQMD  
Community Health Air Pollution Info System: Not reported  
Consolidated Emission Reporting Rule: Not reported  
Total Organic Hydrocarbon Gases Tons/Yr: 0.3960000000000002  
Reactive Organic Gases Tons/Yr: 0.1584000000000001  
Carbon Monoxide Emissions Tons/Yr: 0  
NOX - Oxides of Nitrogen Tons/Yr: 0  
SOX - Oxides of Sulphur Tons/Yr: 0  
Particulate Matter Tons/Yr: 0  
Part. Matter 10 Micrometers and Smlr Tons/Yr:0

**CERS:**

Name: MAGNIFICENT CLEANERS INC  
Address: 977 GRAND AVE  
City,State,Zip: SAN RAFAEL, CA 94901  
Site ID: 478891  
CERS ID: 110002904901  
CERS Description: US EPA Air Emission Inventory System (EIS)

**Affiliation:**

Affiliation Type Desc: Environmental Contact  
Entity Name: Tina Ngo  
Entity Title: Not reported  
Affiliation Address: 977 GRAND AVENUE  
Affiliation City: SANRAFAEL  
Affiliation State: Not reported  
Affiliation Country: Not reported  
Affiliation Zip: Not reported

Map ID  
 Direction  
 Distance  
 Elevation

MAP FINDINGS

Site

Database(s)

EDR ID Number  
 EPA ID Number

**MAGNIFICENT CLEANERS (Continued)**

**1000985008**

Affiliation Phone: ,  
 Affiliation Type Desc: Environmental Contact  
 Entity Name: ALEX NGO  
 Entity Title: Not reported  
 Affiliation Address: 977 GRAND AVE  
 Affiliation City: SANRAFAEL  
 Affiliation State: CA  
 Affiliation Country: Not reported  
 Affiliation Zip: Not reported  
 Affiliation Phone: ,

**A23  
 East  
 < 1/8  
 0.034 mi.  
 179 ft.**

**MAGNIFICENT CLEANERS  
 977 GRAND AVE  
 SAN RAFAEL, CA 94901**

**EDR Hist Cleaner 1018438046  
 N/A**

**Site 23 of 25 in cluster A**

**Relative:  
 Higher**

EDR Hist Cleaner

**Actual:  
 10 ft.**

Year:	Name:	Type:
2000	MAGNIFICENT CLEANERS	Laundry And Drycleaner Agents
2001	MAGNIFICENT CLEANERS	Laundry And Drycleaner Agents
2002	MAGNIFICENT CLEANERS	Laundry And Drycleaner Agents
2003	MAGNIFICENT CLEANERS	Laundry And Drycleaner Agents
2004	MAGNIFICENT CLEANERS	Laundry And Drycleaner Agents
2005	MAGNIFICENT CLEANERS	Laundry And Drycleaner Agents
2006	MAGNIFICENT CLEANERS	Laundry And Drycleaner Agents
2007	MAGNIFICENT CLEANERS	Laundry And Drycleaner Agents
2008	MAGNIFICENT CLEANERS	Laundry And Drycleaner Agents
2009	MAGNIFICENT CLEANERS	Laundry And Drycleaner Agents
2010	MAGNIFICENT CLEANERS	Laundry And Drycleaner Agents
2011	MAGNIFICENT CLEANERS	Laundry And Drycleaner Agents
2012	MAGNIFICENT CLEANERS	Laundry And Drycleaner Agents
2013	MAGNIFICENT CLEANERS	Laundry And Drycleaner Agents
2014	MAGNIFICENT CLEANERS	Laundry And Drycleaner Agents

**A24  
 East  
 < 1/8  
 0.034 mi.  
 180 ft.**

**SAVON CLEANER  
 967 GRAND AVE  
 SAN RAFAEL, CA 94901**

**EDR Hist Cleaner 1018583255  
 N/A**

**Site 24 of 25 in cluster A**

**Relative:  
 Higher**

EDR Hist Cleaner

**Actual:  
 10 ft.**

Year:	Name:	Type:
1975	SAVON CLEANER	Drycleaning Plants, Except Rugs
1976	SAVON CLEANER	Drycleaning Plants, Except Rugs
1977	SAVON CLEANER	Drycleaning Plants, Except Rugs
1978	SAVON CLEANER	Drycleaning Plants, Except Rugs
1979	SAVON CLEANER	Drycleaning Plants, Except Rugs
1979	SAVON CLEANER	Drycleaning Plants, Except Rugs
1980	SAVON CLEANER	Drycleaning Plants, Except Rugs
1982	SAVON CLEANER	Drycleaning Plants, Except Rugs
1983	SAVON CLEANER	Drycleaning Plants, Except Rugs

Map ID  
 Direction  
 Distance  
 Elevation

MAP FINDINGS

Site

Database(s)

EDR ID Number  
 EPA ID Number

**SAVON CLEANER (Continued)**

**1018583255**

1985	SAVON CLEANER	Drycleaning Plants, Except Rugs
1986	SAVON CLEANER	Drycleaning Plants, Except Rugs
1987	SAVON CLEANER	Drycleaning Plants, Except Rugs
1988	SAVON CLEANER	Drycleaning Plants, Except Rugs
2001	BROADWAY CLEANERS	Drycleaning Plants, Except Rugs
2002	BROADWAY CLEANERS	Drycleaning Plants, Except Rugs
2003	BROADWAY CLEANERS	Drycleaning Plants, Except Rugs
2004	BROADWAY CLEANERS	Drycleaning Plants, Except Rugs
2005	BROADWAY CLEANERS	Drycleaning Plants, Except Rugs
2006	BROADWAY CLEANERS	Drycleaning Plants, Except Rugs
2007	BROADWAY CLEANERS	Drycleaning Plants, Except Rugs
2008	BROADWAY CLEANERS	Drycleaning Plants, Except Rugs
2009	BROADWAY CLEANERS	Drycleaning Plants, Except Rugs
2010	BROADWAY CLEANERS	Drycleaning Plants, Except Rugs

**A25**  
**SE**  
 < 1/8  
 0.035 mi.  
 183 ft.

**CVS PHARMACY # 4952**  
**909 GRAND STREET**  
**SAN RAFAEL, CA 94901**

**RCRA NonGen / NLR**

**1015740310**  
**CAR000229989**

**Site 25 of 25 in cluster A**

**Relative:**  
**Higher**  
**Actual:**  
**11 ft.**

<b>RCRA Listings:</b>	
Date Form Received by Agency:	20220406
Handler Name:	Cvs Pharmacy # 4952
Handler Address:	909 GRAND STREET
Handler City,State,Zip:	SAN RAFAEL, CA 94901-3505
EPA ID:	CAR000229989
Contact Name:	NICOLE WILKINSON
Contact Address:	CVS DRIVE
Contact City,State,Zip:	WOONSOCKET, RI 02895
Contact Telephone:	401-770-7132
Contact Fax:	Not reported
Contact Email:	NICOLE.WILKINSON@CVSHEALTH.COM
Contact Title:	DIRECTOR CORPORATE ENVIRONMENTAL
EPA Region:	09
Land Type:	Private
Federal Waste Generator Description:	Not a generator, verified
Non-Notifier:	Not reported
Biennial Report Cycle:	Not reported
Accessibility:	Not reported
Active Site Indicator:	Not reported
State District Owner:	Not reported
State District:	Not reported
Mailing Address:	CVS DRIVE MC2340
Mailing City,State,Zip:	WOONSOCKET, RI 02895
Owner Name:	Michael J. Smith, As Trustee, Et Al.
Owner Type:	Private
Operator Name:	Garfield Beach Cvs, L.L.C.
Operator Type:	Private
Short-Term Generator Activity:	No
Importer Activity:	No
Mixed Waste Generator:	No
Transporter Activity:	No
Transfer Facility Activity:	No
Recycler Activity with Storage:	No
Small Quantity On-Site Burner Exemption:	No
Smelting Melting and Refining Furnace Exemption:	No
Underground Injection Control:	No



Map ID  
Direction  
Distance  
Elevation

MAP FINDINGS

Site

Database(s)

EDR ID Number  
EPA ID Number

**CVS PHARMACY # 4952 (Continued)**

**1015740310**

Off-Site Waste Receipt:	No
Universal Waste Indicator:	No
Universal Waste Destination Facility:	No
Federal Universal Waste:	No
Active Site State-Reg Handler:	---
Federal Facility Indicator:	Not reported
Hazardous Secondary Material Indicator:	N
Sub-Part K Indicator:	Not reported
2018 GPRA Permit Baseline:	Not on the Baseline
2018 GPRA Renewals Baseline:	Not on the Baseline
202 GPRA Corrective Action Baseline:	No
Subject to Corrective Action Universe:	No
Non-TSDFs Where RCRA CA has Been Imposed Universe:	No
Corrective Action Priority Ranking:	No NCAPS ranking
Environmental Control Indicator:	No
Institutional Control Indicator:	No
Human Exposure Controls Indicator:	N/A
Groundwater Controls Indicator:	N/A
Significant Non-Complier Universe:	No
Unaddressed Significant Non-Complier Universe:	No
Addressed Significant Non-Complier Universe:	No
Significant Non-Complier With a Compliance Schedule Universe:	No
Financial Assurance Required:	Not reported
Handler Date of Last Change:	20220407
Recognized Trader-Importer:	No
Recognized Trader-Exporter:	No
Importer of Spent Lead Acid Batteries:	No
Exporter of Spent Lead Acid Batteries:	No
Recycler Activity Without Storage:	No
Manifest Broker:	No
Sub-Part P Indicator:	No

Biennial: List of Years

Year: 2021

[Click Here for Biennial Reporting System Data:](#)

Year: 2017

[Click Here for Biennial Reporting System Data:](#)

Year: 2013

[Click Here for Biennial Reporting System Data:](#)

Hazardous Waste Summary:

Waste Code:	D001
Waste Description:	Ignitable Waste
Waste Code:	D002
Waste Description:	Corrosive Waste
Waste Code:	D003
Waste Description:	Reactive Waste
Waste Code:	D004
Waste Description:	Arsenic

Map ID  
Direction  
Distance  
Elevation

MAP FINDINGS

Site

Database(s)

EDR ID Number  
EPA ID Number

CVS PHARMACY # 4952 (Continued)

1015740310

Waste Code:	D005
Waste Description:	Barium
Waste Code:	D006
Waste Description:	Cadmium
Waste Code:	D007
Waste Description:	Chromium
Waste Code:	D008
Waste Description:	Lead
Waste Code:	D009
Waste Description:	Mercury
Waste Code:	D010
Waste Description:	Selenium
Waste Code:	D011
Waste Description:	Silver
Waste Code:	D016
Waste Description:	2,4-D (2,4-Dichlorophenoxyacetic Acid)
Waste Code:	D018
Waste Description:	Benzene
Waste Code:	D024
Waste Description:	M-Cresol
Waste Code:	D027
Waste Description:	1,4-Dichlorobenzene
Waste Code:	D035
Waste Description:	Methyl Ethyl Ketone
Waste Code:	D039
Waste Description:	Tetrachloroethylene
Waste Code:	P001
Waste Description:	2h-1-Benzopyran-2-One, 4-Hydroxy-3-(3-Oxo-1-Phenylbutyl)-, & Salts, When Present At Concentrations Greater Than 0.3% (Or) Warfarin, & Salts, When Present At Concentrations Greater Than 0.3%
Waste Code:	P012
Waste Description:	Arsenic Oxide As <sub>2</sub> O <sub>3</sub> (Or) Arsenic Trioxide
Waste Code:	P042
Waste Description:	1,2-Benzenediol, 4-[1-Hydroxy-2-(Methylamino)Ethyl]-, (R)- (Or) Epinephrine
Waste Code:	P075
Waste Description:	Nicotine, & Salts (Or) Pyridine, 3-(1-Methyl-2-Pyrrolidiny)-,(S)-, & Salts
Waste Code:	P081
Waste Description:	1,2,3-Propanetriol, Trinitrate (R) (Or) Nitroglycerine (R)

Map ID  
Direction  
Distance  
Elevation

MAP FINDINGS

Site

Database(s)

EDR ID Number  
EPA ID Number

CVS PHARMACY # 4952 (Continued)

1015740310

Waste Code:	P188
Waste Description:	Benzoic Acid, 2-Hydroxy-, Compd. With (3as-Cis)-1,2,3,3a,8,8a-Hexahydro-1,3a,8-Trimethylpyrrolo[2,3-B]Indol-5-Yl Methylcarbamate Ester (1:1) (Or) Physostigmine Salicylate
Waste Code:	U002
Waste Description:	2-Propanone (l) (Or) Acetone (l)
Waste Code:	U010
Waste Description:	Azirino [2',3':3,4]Pyrrolo[1,2-A]Indole-4,7-Dione, 6-Amino-8-[[Aminocarbonyl]Oxy]Methyl]-1,1a,2,8,8a,8b-Hexahydro-8a-Methoxy-5-Methyl-, [1as-(1alpha, 8beta, 8alpha, 8beta)]- (Or) Mitomycin C
Waste Code:	U031
Waste Description:	1-Butanol (l) (Or) N-Butyl Alcohol (l)
Waste Code:	U034
Waste Description:	Acetaldehyde, Trichloro- (Or) Chloral
Waste Code:	U035
Waste Description:	Benzenebutanoic Acid, 4-[Bis(2-Chloroethyl)Amino]- (Or) Chlorambucil
Waste Code:	U044
Waste Description:	Chloroform (Or) Methane, Trichloro-
Waste Code:	U058
Waste Description:	2h-1,3,2-Oxazaphosphorin-2-Amine, N,N-Bis(2-Chloroethyl)Tetrahydro-, 2-Oxide (Or) Cyclophosphamide
Waste Code:	U059
Waste Description:	5,12-Naphthacenedione, 8-Acetyl-10-[(3-Amino-2,3,6-Trideoxy)-Alpha-L-Lyxohexopyranosyl]Oxy]-7,8,9,10-Tetrahydro-6,8,11-Trihydroxy-1-Methoxy-, (8s-Cis)- (Or) Daunomycin
Waste Code:	U070
Waste Description:	Benzene, 1,2-Dichloro- (Or) O-Dichlorobenzene
Waste Code:	U072
Waste Description:	Benzene, 1,4-Dichloro- (Or) P-Dichlorobenzene
Waste Code:	U089
Waste Description:	Diethylstilbesterol (Or) Phenol, 4,4'-(1,2-Diethyl-1,2-Ethenediyl)Bis, (E)-
Waste Code:	U122
Waste Description:	Formaldehyde
Waste Code:	U129
Waste Description:	Cyclohexane, 1,2,3,4,5,6-Hexachloro-, (1alpha, 2alpha, 3beta, 4alpha, 5alpha, 6beta)- (Or) Lindane
Waste Code:	U132
Waste Description:	Hexachlorophene (Or) Phenol, 2,2'-Methylenebis[3,4,6-Trichloro-
Waste Code:	U150

Map ID  
Direction  
Distance  
Elevation

MAP FINDINGS

Site

Database(s)

EDR ID Number  
EPA ID Number

**CVS PHARMACY # 4952 (Continued)**

**1015740310**

Waste Description:	L-Phenylalanine, 4-[Bis(2-Chloroethyl)Amino]- (Or) Melphalan
Waste Code:	U151
Waste Description:	Mercury
Waste Code:	U154
Waste Description:	Methanol (l) (Or) Methyl Alcohol (l)
Waste Code:	U165
Waste Description:	Naphthalene
Waste Code:	U188
Waste Description:	Phenol
Waste Code:	U200
Waste Description:	Reserpine (Or) Yohimban-16-Carboxylic Acid, 11,17-Dimethoxy-18-[(3,4,5-Trimethoxybenzoyl)Oxy]-, Methyl Ester, (3beta, 16beta, 17alpha, 18beta, 20alpha)-
Waste Code:	U201
Waste Description:	1,3-Benzenediol (Or) Resorcinol
Waste Code:	U204
Waste Description:	Selenious Acid (Or) Selenium Dioxide
Waste Code:	U205
Waste Description:	Selenium Sulfide (Or) Selenium Sulfide Ses2 (R,T)
Waste Code:	U206
Waste Description:	D-Glucose, 2-Deoxy-2-[[[(Methylnitrosoamino)-Carbonyl]Amino]- (Or) Glucopyranose, 2-Deoxy-2-(3-Methyl-3-Nitrosoureido)-,D- (Or) Streptozotocin
Waste Code:	U210
Waste Description:	Ethene, Tetrachloro- (Or) Tetrachloroethylene
Waste Code:	U279
Waste Description:	U279
Waste Code:	U411
Waste Description:	U411

Handler - Owner Operator:

Owner/Operator Indicator:	Operator
Owner/Operator Name:	GARFIELD BEACH CVS LLC
Legal Status:	Private
Date Became Current:	20100919
Date Ended Current:	Not reported
Owner/Operator Address:	ONE CVS DR
Owner/Operator City,State,Zip:	WOONSOCKET, RI 02895
Owner/Operator Telephone:	Not reported
Owner/Operator Telephone Ext:	Not reported
Owner/Operator Fax:	Not reported
Owner/Operator Email:	Not reported
Owner/Operator Indicator:	Operator
Owner/Operator Name:	GARFIELD BEACH CVS, L.L.C.

Map ID  
Direction  
Distance  
Elevation

MAP FINDINGS

Site

Database(s)

EDR ID Number  
EPA ID Number

**CVS PHARMACY # 4952 (Continued)**

**1015740310**

Legal Status: Private  
Date Became Current: 20100919  
Date Ended Current: Not reported  
Owner/Operator Address: 1 CVS DRIVE  
Owner/Operator City,State,Zip: WOONSOCKET, RI 02895  
Owner/Operator Telephone: 401-765-1500  
Owner/Operator Telephone Ext: Not reported  
Owner/Operator Fax: Not reported  
Owner/Operator Email: CORPORATEENVIRONMENTALTEAM@CVSHEALTH.COM

Owner/Operator Indicator: Owner  
Owner/Operator Name: MICHAEL J. SMITH, AS TRUSTEE, ET AL.  
Legal Status: Private  
Date Became Current: 20090918  
Date Ended Current: Not reported  
Owner/Operator Address: 945 FRONT ST  
Owner/Operator City,State,Zip: NOVATO, CA 94945  
Owner/Operator Telephone: 401-765-1500  
Owner/Operator Telephone Ext: Not reported  
Owner/Operator Fax: Not reported  
Owner/Operator Email: CORPORATEENVIRONMENTALTEAM@CVSHEALTH.COM

Owner/Operator Indicator: Owner  
Owner/Operator Name: MICHAEL J SMITH, AS TRUSTEE, ET AL  
Legal Status: Private  
Date Became Current: 20090918  
Date Ended Current: Not reported  
Owner/Operator Address: 945 FRONT ST  
Owner/Operator City,State,Zip: NOVATO, CA 94945  
Owner/Operator Telephone: Not reported  
Owner/Operator Telephone Ext: Not reported  
Owner/Operator Fax: Not reported  
Owner/Operator Email: Not reported

Owner/Operator Indicator: Operator  
Owner/Operator Name: GARFIELD BEACH CVS, L.L.C.  
Legal Status: Private  
Date Became Current: 20100919  
Date Ended Current: Not reported  
Owner/Operator Address: 1 CVS DRIVE MC2340  
Owner/Operator City,State,Zip: WOONSOCKET, RI 02895  
Owner/Operator Telephone: 401-765-1500  
Owner/Operator Telephone Ext: Not reported  
Owner/Operator Fax: Not reported  
Owner/Operator Email: CORPORATEENVIRONMENTALTEAM@CVSHEALTH.COM

Owner/Operator Indicator: Owner  
Owner/Operator Name: MICHAEL J. SMITH, AS TRUSTEE, ET AL.  
Legal Status: Private  
Date Became Current: 20090918  
Date Ended Current: Not reported  
Owner/Operator Address: 945 FRONT ST  
Owner/Operator City,State,Zip: NOVATO, CA 94945  
Owner/Operator Telephone: 415-898-6550  
Owner/Operator Telephone Ext: Not reported  
Owner/Operator Fax: Not reported  
Owner/Operator Email: NICOLE.WILKINSON@CVSHEALTH.COM

Map ID  
Direction  
Distance  
Elevation

MAP FINDINGS

Site

Database(s)

EDR ID Number  
EPA ID Number

**CVS PHARMACY # 4952 (Continued)**

**1015740310**

Owner/Operator Indicator: Operator  
Owner/Operator Name: GARFIELD BEACH CVS LLC  
Legal Status: Private  
Date Became Current: 20100919  
Date Ended Current: Not reported  
Owner/Operator Address: Not reported  
Owner/Operator City,State,Zip: Not reported  
Owner/Operator Telephone: Not reported  
Owner/Operator Telephone Ext: Not reported  
Owner/Operator Fax: Not reported  
Owner/Operator Email: Not reported

Owner/Operator Indicator: Operator  
Owner/Operator Name: GARFIELD BEACH CVS, L.L.C.  
Legal Status: Private  
Date Became Current: 20100919  
Date Ended Current: Not reported  
Owner/Operator Address: 1 CVS DRIVE  
Owner/Operator City,State,Zip: WOONSOCKET, RI 02895  
Owner/Operator Telephone: 401-765-1500  
Owner/Operator Telephone Ext: Not reported  
Owner/Operator Fax: Not reported  
Owner/Operator Email: CORPORATEENVIRONMENTALTEAM@CVSHEALTH.COM

Owner/Operator Indicator: Owner  
Owner/Operator Name: MICHAEL J SMITH AS TRUSTEE ET AL  
Legal Status: Private  
Date Became Current: 20090918  
Date Ended Current: Not reported  
Owner/Operator Address: 945 FRONT ST  
Owner/Operator City,State,Zip: NOVATO, CA 94945  
Owner/Operator Telephone: 415-898-6550  
Owner/Operator Telephone Ext: Not reported  
Owner/Operator Fax: Not reported  
Owner/Operator Email: Not reported

Owner/Operator Indicator: Owner  
Owner/Operator Name: MICHAEL J. SMITH, AS TRUSTEE, ET AL.  
Legal Status: Private  
Date Became Current: 20090918  
Date Ended Current: Not reported  
Owner/Operator Address: 945 FRONT ST  
Owner/Operator City,State,Zip: NOVATO, CA 94945  
Owner/Operator Telephone: 415-898-6550  
Owner/Operator Telephone Ext: Not reported  
Owner/Operator Fax: Not reported  
Owner/Operator Email: NICOLE.WILKINSON@CVSHEALTH.COM

Historic Generators:  
Receive Date: 20140301  
Handler Name: CVS PHARMACY #9251  
Federal Waste Generator Description: Large Quantity Generator  
State District Owner: Not reported  
Large Quantity Handler of Universal Waste: No  
Recognized Trader Importer: No  
Recognized Trader Exporter: No  
Spent Lead Acid Battery Importer: No

Map ID  
Direction  
Distance  
Elevation

MAP FINDINGS

Site

Database(s)

EDR ID Number  
EPA ID Number

**CVS PHARMACY # 4952 (Continued)**

**1015740310**

Spent Lead Acid Battery Exporter:	No
Current Record:	No
Non Storage Recycler Activity:	Not reported
Electronic Manifest Broker:	Not reported
Receive Date:	20180301
Handler Name:	CVS PHARMACY # 4952
Federal Waste Generator Description:	Large Quantity Generator
State District Owner:	Not reported
Large Quantity Handler of Universal Waste:	No
Recognized Trader Importer:	No
Recognized Trader Exporter:	No
Spent Lead Acid Battery Importer:	No
Spent Lead Acid Battery Exporter:	No
Current Record:	No
Non Storage Recycler Activity:	No
Electronic Manifest Broker:	No
Receive Date:	20220210
Handler Name:	CVS PHARMACY # 4952
Federal Waste Generator Description:	Large Quantity Generator
State District Owner:	Not reported
Large Quantity Handler of Universal Waste:	No
Recognized Trader Importer:	No
Recognized Trader Exporter:	No
Spent Lead Acid Battery Importer:	No
Spent Lead Acid Battery Exporter:	No
Current Record:	No
Non Storage Recycler Activity:	No
Electronic Manifest Broker:	No
Receive Date:	20220406
Handler Name:	CVS PHARMACY # 4952
Federal Waste Generator Description:	Not a generator, verified
State District Owner:	Not reported
Large Quantity Handler of Universal Waste:	No
Recognized Trader Importer:	No
Recognized Trader Exporter:	No
Spent Lead Acid Battery Importer:	No
Spent Lead Acid Battery Exporter:	No
Current Record:	Yes
Non Storage Recycler Activity:	No
Electronic Manifest Broker:	No
Receive Date:	20120904
Handler Name:	CVS PHARMACY NO 4952
Federal Waste Generator Description:	Large Quantity Generator
State District Owner:	Not reported
Large Quantity Handler of Universal Waste:	No
Recognized Trader Importer:	No
Recognized Trader Exporter:	No
Spent Lead Acid Battery Importer:	No
Spent Lead Acid Battery Exporter:	No
Current Record:	No
Non Storage Recycler Activity:	Not reported
Electronic Manifest Broker:	Not reported

Map ID  
 Direction  
 Distance  
 Elevation

MAP FINDINGS

Site

Database(s)

EDR ID Number  
 EPA ID Number

**CVS PHARMACY # 4952 (Continued)**

**1015740310**

List of NAICS Codes and Descriptions:

NAICS Code:	44611
NAICS Description:	PHARMACIES AND DRUG STORES
NAICS Code:	446110
NAICS Description:	PHARMACIES AND DRUG STORES

Facility Has Received Notices of Violations:

Violations: No Violations Found

Evaluation Action Summary:

Evaluations: No Evaluations Found

**B26**  
**South**  
**< 1/8**  
**0.046 mi.**  
**245 ft.**

**UNITED MARKETS SAN RAFAEL**  
**515 3RD ST**  
**SAN RAFAEL, CA 94901**

**RCRA NonGen / NLR**

**1024834350**  
**CAL000374716**

**Site 1 of 2 in cluster B**

**Relative:**  
**Higher**  
**Actual:**  
**10 ft.**

RCRA Listings:

Date Form Received by Agency:	20120521
Handler Name:	United Markets San Rafael
Handler Address:	515 3RD ST
Handler City,State,Zip:	SAN RAFAEL, CA 94901-3345
EPA ID:	CAL000374716
Contact Name:	ROBERT BOWDEN
Contact Address:	515 3RD ST
Contact City,State,Zip:	SAN RAFAEL, CA 94901
Contact Telephone:	415-454-8912
Contact Fax:	415-454-9231
Contact Email:	SHELBI@UNITEDMARKETS.COM
Contact Title:	Not reported
EPA Region:	09
Land Type:	Not reported
Federal Waste Generator Description:	Not a generator, verified
Non-Notifier:	Not reported
Biennial Report Cycle:	Not reported
Accessibility:	Not reported
Active Site Indicator:	Handler Activities
State District Owner:	Not reported
State District:	Not reported
Mailing Address:	522-B 3RD STREET
Mailing City,State,Zip:	SAN RAFAEL, CA 94901-0000
Owner Name:	William Daniels
Owner Type:	Other
Operator Name:	Robert Bowden
Operator Type:	Other
Short-Term Generator Activity:	No
Importer Activity:	No
Mixed Waste Generator:	No
Transporter Activity:	No
Transfer Facility Activity:	No
Recycler Activity with Storage:	No
Small Quantity On-Site Burner Exemption:	No
Smelting Melting and Refining Furnace Exemption:	No



Map ID  
 Direction  
 Distance  
 Elevation

MAP FINDINGS

Site

Database(s)

EDR ID Number  
 EPA ID Number

**UNITED MARKETS SAN RAFAEL (Continued)**

**1024834350**

Underground Injection Control:	No
Off-Site Waste Receipt:	No
Universal Waste Indicator:	Yes
Universal Waste Destination Facility:	Yes
Federal Universal Waste:	No
Active Site State-Reg Handler:	---
Federal Facility Indicator:	Not reported
Hazardous Secondary Material Indicator:	N
Sub-Part K Indicator:	Not reported
2018 GPRA Permit Baseline:	Not on the Baseline
2018 GPRA Renewals Baseline:	Not on the Baseline
202 GPRA Corrective Action Baseline:	No
Subject to Corrective Action Universe:	No
Non-TSDFs Where RCRA CA has Been Imposed Universe:	No
Corrective Action Priority Ranking:	No NCAPS ranking
Environmental Control Indicator:	No
Institutional Control Indicator:	No
Human Exposure Controls Indicator:	N/A
Groundwater Controls Indicator:	N/A
Significant Non-Complier Universe:	No
Unaddressed Significant Non-Complier Universe:	No
Addressed Significant Non-Complier Universe:	No
Significant Non-Complier With a Compliance Schedule Universe:	No
Financial Assurance Required:	Not reported
Handler Date of Last Change:	20180906
Recognized Trader-Importer:	No
Recognized Trader-Exporter:	No
Importer of Spent Lead Acid Batteries:	No
Exporter of Spent Lead Acid Batteries:	No
Recycler Activity Without Storage:	No
Manifest Broker:	No
Sub-Part P Indicator:	No

**Handler - Owner Operator:**

Owner/Operator Indicator:	Owner
Owner/Operator Name: WILLIAM DANIELS	
Legal Status:	Other
Date Became Current:	Not reported
Date Ended Current:	Not reported
Owner/Operator Address:	522 3RD ST STE B
Owner/Operator City,State,Zip:	SAN RAFAEL, CA 94901-3395
Owner/Operator Telephone:	415-454-3300
Owner/Operator Telephone Ext:	Not reported
Owner/Operator Fax:	Not reported
Owner/Operator Email:	Not reported

Owner/Operator Indicator:	Operator
Owner/Operator Name: ROBERT BOWDEN	
Legal Status:	Other
Date Became Current:	Not reported
Date Ended Current:	Not reported
Owner/Operator Address:	515 3RD ST
Owner/Operator City,State,Zip:	SAN RAFAEL, CA 94901
Owner/Operator Telephone:	415-454-8912
Owner/Operator Telephone Ext:	Not reported
Owner/Operator Fax:	Not reported

Map ID  
 Direction  
 Distance  
 Elevation

MAP FINDINGS

Site

Database(s)

EDR ID Number  
 EPA ID Number

**UNITED MARKETS SAN RAFAEL (Continued)**

**1024834350**

Owner/Operator Email: Not reported

Historic Generators:

Receive Date: 20120521  
 Handler Name: UNITED MARKETS SAN RAFAEL  
 Federal Waste Generator Description: Not a generator, verified  
 State District Owner: Not reported  
 Large Quantity Handler of Universal Waste: No  
 Recognized Trader Importer: No  
 Recognized Trader Exporter: No  
 Spent Lead Acid Battery Importer: No  
 Spent Lead Acid Battery Exporter: No  
 Current Record: Yes  
 Non Storage Recycler Activity: Not reported  
 Electronic Manifest Broker: Not reported

List of NAICS Codes and Descriptions:

NAICS Code: 44511  
 NAICS Description: SUPERMARKETS AND OTHER GROCERY RETAILERS (EXCEPT CONVENIENCE RETAILERS)

NAICS Code: 44512  
 NAICS Description: CONVENIENCE STORES

NAICS Code: 44711  
 NAICS Description: GASOLINE STATIONS WITH CONVENIENCE STORES

NAICS Code: 45291  
 NAICS Description: WAREHOUSE CLUBS AND SUPERCENTERS

Facility Has Received Notices of Violations:

Violations: No Violations Found

Evaluation Action Summary:

Evaluations: No Evaluations Found

**B27**  
**South**  
**< 1/8**  
**0.046 mi.**  
**245 ft.**

**UNITED MARKETS**  
**515 THIRD STREET**  
**SAN RAFAEL, CA 94901**  
**Site 2 of 2 in cluster B**

**CERS HAZ WASTE** **S121792065**  
**N/A**

**Relative:**  
**Higher**

CERS HAZ WASTE:  
 Name: UNITED MARKETS  
 Address: 515 THIRD STREET  
 City,State,Zip: SAN RAFAEL, CA 94901  
 Site ID: 78926  
 CERS ID: 10343107  
 CERS Description: Hazardous Waste Generator

**Actual:**  
**10 ft.**

Violations:  
 Site ID: 78926  
 Site Name: United Markets  
 Violation Date: 01-12-2023  
 Citation: 22 CCR 12 66262.34(f) - California Code of Regulations, Title 22,

Map ID  
Direction  
Distance  
Elevation

MAP FINDINGS

Site

Database(s)

EDR ID Number  
EPA ID Number

**UNITED MARKETS (Continued)**

**S121792065**

Violation Description: Chapter 12, Section(s) 66262.34(f)  
Failure to properly label hazardous waste accumulation containers and portable tanks with the following requirements: "Hazardous Waste", name and address of the generator, physical and chemical characteristics of the Hazardous Waste, and starting accumulation date.

Violation Notes: Returned to compliance on 01/12/2023. At the time of inspection, complaint hazardous waste labels were not present with hazardous waste on site. This violation was corrected on site. The requirements for labeling were discussed and labels provided. Compliance will be verified at next routine inspection.

Violation Division: Marin County Dept of Public Works, Waste Mgmt, CUP  
Violation Program: HW  
Violation Source: CERS,

Evaluation:  
Eval General Type: Compliance Evaluation Inspection  
Eval Date: 01-12-2023  
Violations Found: Yes  
Eval Type: Routine done by local agency  
Eval Notes: Not reported  
Eval Division: Marin County Dept of Public Works, Waste Mgmt, CUP  
Eval Program: HW  
Eval Source: CERS,

Eval General Type: Compliance Evaluation Inspection  
Eval Date: 09-05-2018  
Violations Found: No  
Eval Type: Routine done by local agency  
Eval Notes: Facility is a CESQG  
Eval Division: Marin County Dept of Public Works, Waste Mgmt, CUP  
Eval Program: HW  
Eval Source: CERS,

Eval General Type: Compliance Evaluation Inspection  
Eval Date: 06-03-2015  
Violations Found: No  
Eval Type: Routine done by local agency  
Eval Notes: Not reported  
Eval Division: Marin County Dept of Public Works, Waste Mgmt, CUP  
Eval Program: HMRRP  
Eval Source: CERS,

Affiliation:  
Affiliation Type Desc: Parent Corporation  
Entity Name: United Markets  
Entity Title: Not reported  
Affiliation Address: Not reported  
Affiliation City: Not reported  
Affiliation State: Not reported  
Affiliation Country: Not reported  
Affiliation Zip: Not reported  
Affiliation Phone: ,

Affiliation Type Desc: Facility Mailing Address  
Entity Name: Mailing Address

Map ID  
Direction  
Distance  
Elevation

MAP FINDINGS

Site

Database(s)

EDR ID Number  
EPA ID Number

**UNITED MARKETS (Continued)**

**S121792065**

Entity Title: Not reported  
Affiliation Address: 522 Third Street, Ste B  
Affiliation City: San Rafael  
Affiliation State: CA  
Affiliation Country: Not reported  
Affiliation Zip: 94901  
Affiliation Phone: ,

Affiliation Type Desc: Property Owner  
Entity Name: William Daniels  
Entity Title: Not reported  
Affiliation Address: 522 3rd Street, Ste B  
Affiliation City: San Rafael  
Affiliation State: CA  
Affiliation Country: United States  
Affiliation Zip: 94901  
Affiliation Phone: (415) 454-8912,

Affiliation Type Desc: CUPA District  
Entity Name: Marin County CUPA  
Entity Title: Not reported  
Affiliation Address: 1600 Los Gamos Suite 210  
Affiliation City: San Rafael  
Affiliation State: CA  
Affiliation Country: Not reported  
Affiliation Zip: 94903  
Affiliation Phone: (415) 473-6647,

Affiliation Type Desc: Environmental Contact  
Entity Name: Brian Madera  
Entity Title: Not reported  
Affiliation Address: 522 3rd Street, Suite B  
Affiliation City: San Rafael  
Affiliation State: CA  
Affiliation Country: Not reported  
Affiliation Zip: 94901  
Affiliation Phone: ,

Affiliation Type Desc: Legal Owner  
Entity Name: William Daniels  
Entity Title: Not reported  
Affiliation Address: 522 Third Street, Suite B  
Affiliation City: San Rafael  
Affiliation State: CA  
Affiliation Country: United States  
Affiliation Zip: 94901  
Affiliation Phone: (415) 454-3300,

Affiliation Type Desc: Operator  
Entity Name: Joe Pedro  
Entity Title: Not reported  
Affiliation Address: Not reported  
Affiliation City: Not reported  
Affiliation State: Not reported  
Affiliation Country: Not reported  
Affiliation Zip: Not reported  
Affiliation Phone: (415) 454-8912,

MAP FINDINGS

Map ID  
 Direction  
 Distance  
 Elevation

Site

Database(s)

EDR ID Number  
 EPA ID Number

**C28**  
**WSW**  
**< 1/8**  
**0.046 mi.**  
**245 ft.**

**EXXON**  
**902 IRWIN ST**  
**SAN RAFAEL, CA 94901**

**Site 1 of 13 in cluster C**

**LUST** **S102429378**  
**Cortese** **N/A**  
**HIST CORTESE**  
**CERS**

**Relative:**  
**Higher**

**Actual:**  
**12 ft.**

**LUST:**

Name: EXXON  
 Address: 902 IRWIN ST  
 City,State,Zip: SAN RAFAEL, CA 94901  
 Lead Agency: SAN FRANCISCO BAY RWQCB (REGION 2)  
 Case Type: LUST Cleanup Site  
 Geo Track: [http://geotracker.waterboards.ca.gov/profile\\_report.asp?global\\_id=T0604100208](http://geotracker.waterboards.ca.gov/profile_report.asp?global_id=T0604100208)  
 Global Id: T0604100208  
 Latitude: 37.971359  
 Longitude: -122.520626  
 Status: Completed - Case Closed  
 Status Date: 06/17/2003  
 Case Worker: JMJ  
 RB Case Number: 21-0218  
 Local Agency: Not reported  
 File Location: Not reported  
 Local Case Number: Not reported  
 Potential Media Affect: Under Investigation  
 Potential Contaminants of Concern: Gasoline  
 EPA Region: 9  
 Coordinate Source: Google Geocode  
 Cuf Case: NO  
 Quantity Released Gallons: Not reported  
 Begin Date: 07/29/1994  
 Leak Reported Date: 07/29/1994  
 How Discovered: Tank Closure  
 How Discovered Description: Not reported  
 Discharge Source: Other  
 Discharge Cause: Unknown  
 Stop Method: Not reported  
 Stop Description: Not reported  
 No Further Action Date: 06/17/2003  
 CA Water Watershed Name: Bay Bridges - San Rafael (203.20)  
 Dwr Groundwater Subbasin Name: Not reported  
 Disadvantaged Community: Not reported  
 CA Enviroscreen 3 Score: 16-20%  
 CA Enviroscreen 4 Score: 40-45%  
 Military DOD Site: No  
 Facility Project Subtype: Not reported  
 RWQCB Region: SAN FRANCISCO BAY RWQCB (REGION 2)  
 Site History: Not reported

**LUST:**

Global Id: T0604100208  
 Contact Type: Local Agency Caseworker  
 Contact Name: BRADLEY R. MARK  
 Organization Name: SAN RAFAEL, CITY OF  
 Address: 1039 C STREET  
 City: SAN RAFAEL  
 Email: brad.mark@ci.san-rafael.ca.us  
 Phone Number: Not reported

Global Id: T0604100208  
 Contact Type: Regional Board Caseworker - Primary Caseworker

Map ID  
Direction  
Distance  
Elevation

MAP FINDINGS

Site

Database(s)

EDR ID Number  
EPA ID Number

**EXXON (Continued)**

**S102429378**

Contact Name: JOHN JANG  
Organization Name: SAN FRANCISCO BAY RWQCB (REGION 2)  
Address: 1515 CLAY STREET, SUITE 1400  
City: OAKLAND  
Email: jjang@waterboards.ca.gov  
Phone Number: Not reported

LUST:

Global Id: T0604100208  
Action Type: RESPONSE  
Date: 12/23/1997  
Action: Soil and Water Investigation Report

Global Id: T0604100208  
Action Type: RESPONSE  
Date: 09/10/1991  
Action: Correspondence

Global Id: T0604100208  
Action Type: ENFORCEMENT  
Date: 05/05/2003  
Action: Technical Correspondence / Assistance / Other

Global Id: T0604100208  
Action Type: ENFORCEMENT  
Date: 05/30/2003  
Action: Technical Correspondence / Assistance / Other

Global Id: T0604100208  
Action Type: ENFORCEMENT  
Date: 06/12/2003  
Action: Technical Correspondence / Assistance / Other

Global Id: T0604100208  
Action Type: ENFORCEMENT  
Date: 06/12/2003  
Action: \* Verbal Communication

Global Id: T0604100208  
Action Type: ENFORCEMENT  
Date: 06/17/2003  
Action: Closure/No Further Action Letter

Global Id: T0604100208  
Action Type: ENFORCEMENT  
Date: 05/28/2003  
Action: \* Verbal Communication

Global Id: T0604100208  
Action Type: ENFORCEMENT  
Date: 06/04/2003  
Action: \* Verbal Communication

Global Id: T0604100208  
Action Type: RESPONSE  
Date: 06/03/2003  
Action: Conceptual Site Model

Map ID  
Direction  
Distance  
Elevation

MAP FINDINGS

Site

Database(s)

EDR ID Number  
EPA ID Number

**EXXON (Continued)**

**S102429378**

Global Id:	T0604100208
Action Type:	RESPONSE
Date:	04/02/2003
Action:	Correspondence
Global Id:	T0604100208
Action Type:	RESPONSE
Date:	12/01/1994
Action:	Correspondence
Global Id:	T0604100208
Action Type:	RESPONSE
Date:	09/06/1994
Action:	Correspondence
Global Id:	T0604100208
Action Type:	RESPONSE
Date:	04/15/2003
Action:	Soil and Water Investigation Report
Global Id:	T0604100208
Action Type:	RESPONSE
Date:	08/02/1994
Action:	Correspondence
Global Id:	T0604100208
Action Type:	ENFORCEMENT
Date:	06/30/2003
Action:	* Verbal Communication
Global Id:	T0604100208
Action Type:	RESPONSE
Date:	05/12/2003
Action:	Soil and Water Investigation Report
Global Id:	T0604100208
Action Type:	RESPONSE
Date:	08/07/1991
Action:	Other Report / Document
Global Id:	T0604100208
Action Type:	RESPONSE
Date:	10/25/1989
Action:	Correspondence
Global Id:	T0604100208
Action Type:	RESPONSE
Date:	04/14/1992
Action:	Correspondence
Global Id:	T0604100208
Action Type:	RESPONSE
Date:	06/05/2003
Action:	Soil and Water Investigation Report
Global Id:	T0604100208
Action Type:	ENFORCEMENT

Map ID  
Direction  
Distance  
Elevation

MAP FINDINGS

Site

Database(s)

EDR ID Number  
EPA ID Number

**EXXON (Continued)**

**S102429378**

Date: 06/17/2003  
Action: Closure/No Further Action Letter

Global Id: T0604100208  
Action Type: RESPONSE  
Date: 05/26/1992  
Action: Other Report / Document

Global Id: T0604100208  
Action Type: Other  
Date: 07/29/1994  
Action: Leak Reported

Global Id: T0604100208  
Action Type: Other  
Date: 07/29/1994  
Action: Leak Discovery

Global Id: T0604100208  
Action Type: Other  
Date: 07/29/1994  
Action: Leak Stopped

**LUST:**

Global Id: T0604100208  
Status: Open - Case Begin Date  
Status Date: 07/29/1994

Global Id: T0604100208  
Status: Open - Site Assessment  
Status Date: 07/29/1994

Global Id: T0604100208  
Status: Completed - Case Closed  
Status Date: 06/17/2003

**LUST REG 2:**

Region: 2  
Facility Id: 21-0218  
Facility Status: Case Closed  
Case Number: 21-0218  
How Discovered: Tank Closure  
Leak Cause: UNK  
Leak Source: UNK  
Date Leak Confirmed: 7/29/1994  
Oversight Program: LUST  
Prelim. Site Assessment Workplan Submitted: Not reported  
Preliminary Site Assessment Began: Not reported  
Pollution Characterization Began: Not reported  
Pollution Remediation Plan Submitted: Not reported  
Date Remediation Action Underway: Not reported  
Date Post Remedial Action Monitoring Began: Not reported

**CORTESE:**

Name: EXXON



Map ID  
Direction  
Distance  
Elevation

MAP FINDINGS

Site

Database(s)

EDR ID Number  
EPA ID Number

**EXXON (Continued)**

**S102429378**

Address: 902 IRWIN ST  
City,State,Zip: SAN RAFAEL, CA 94901  
Region: CORTESE  
Envirostor Id: Not reported  
Global ID: T0604100208  
Site/Facility Type: LUST CLEANUP SITE  
Cleanup Status: COMPLETED - CASE CLOSED  
Status Date: Not reported  
Site Code: Not reported  
Latitude: Not reported  
Longitude: Not reported  
Owner: Not reported  
Enf Type: Not reported  
Swat R: Not reported  
Flag: active  
Order No: Not reported  
Waste Discharge System No: Not reported  
Effective Date: Not reported  
Region 2: Not reported  
WID Id: Not reported  
Solid Waste Id No: Not reported  
Waste Management Uit Name: Not reported  
File Name: Active Open

**HIST CORTESE:**

edr\_fname: EXXON  
edr\_fadd1: 902 IRWIN  
City,State,Zip: SAN RAFAEL, CA 94901  
Region: CORTESE  
Facility County Code: 21  
Reg By: LTNKA  
Reg Id: 21-0218

**CERS:**

Name: EXXON  
Address: 902 IRWIN ST  
City,State,Zip: SAN RAFAEL, CA 94901  
Site ID: 652863  
CERS ID: T0604100208  
CERS Description: Leaking Underground Storage Tank Cleanup Site

**Affiliation:**

Affiliation Type Desc: Local Agency Caseworker  
Entity Name: BRADLEY R. MARK - SAN RAFAEL, CITY OF  
Entity Title: Not reported  
Affiliation Address: 1039 C STREET  
Affiliation City: SAN RAFAEL  
Affiliation State: CA  
Affiliation Country: Not reported  
Affiliation Zip: Not reported  
Affiliation Phone: ,

Map ID  
 Direction  
 Distance  
 Elevation

MAP FINDINGS

Site

Database(s)

EDR ID Number  
 EPA ID Number

**C29**      **HOOKS EXXON SERVICE**  
**WSW**      **902 IRWIN ST**  
**< 1/8**      **SAN RAFAEL, CA 94901**  
**0.046 mi.**  
**245 ft.**      **Site 2 of 13 in cluster C**

**EDR Hist Auto**      **1021595776**  
**N/A**

**Relative:**      EDR Hist Auto  
**Higher**

Actual:	Year:	Name:	Type:
12 ft.	1969	ROSSI & HOOK	Gasoline Service Stations
	1971	ROSSI & HOOK	Gasoline Service Stations
	1972	ROSSI & HOOK	Gasoline Service Stations
	1973	HOOKS ENCO SERVICE	Gasoline Service Stations
	1974	HOOKS ENCO SERVICE	Gasoline Service Stations
	1975	HOOKS EXXON SERVICE	Gasoline Service Stations
	1976	HOOKS EXXON SERVICE	Gasoline Service Stations
	1977	HOOKS EXXON SERVICE	Gasoline Service Stations
	1978	HOOKS EXXON SERVICE	Gasoline Service Stations
	1979	HOOKS EXXON SERVICE	Gasoline Service Stations

**D30**      **DOHS-MARIN CO**  
**East**      **920 GRAND AVE**  
**< 1/8**      **SAN RAFAEL, CA 94901**  
**0.056 mi.**  
**294 ft.**      **Site 1 of 13 in cluster D**

**RCRA-SQG**      **1000376379**  
**FINDS**      **CAD981403314**  
**ECHO**

**Relative:**      RCRA Listings:  
**Higher**

<b>Actual:</b> 11 ft.	Date Form Received by Agency:	19960901
	Handler Name:	Dohs-Marin Co
	Handler Address:	920 GRAND AVE
	Handler City,State,Zip:	SAN RAFAEL, CA 94901
	EPA ID:	CAD981403314
	Contact Name:	Not reported
	Contact Address:	Not reported
	Contact City,State,Zip:	Not reported
	Contact Telephone:	Not reported
	Contact Fax:	Not reported
	Contact Email:	Not reported
	Contact Title:	Not reported
	EPA Region:	09
	Land Type:	Not reported
	Federal Waste Generator Description:	Small Quantity Generator
	Non-Notifier:	Not reported
	Biennial Report Cycle:	Not reported
	Accessibility:	Not reported
	Active Site Indicator:	Handler Activities
	State District Owner:	Ca
	State District:	2
	Mailing Address:	714 P STREET
	Mailing City,State,Zip:	SACRAMENTO, CA 95814
	Owner Name:	Not reported
	Owner Type:	Not reported
	Operator Name:	Not Required
	Operator Type:	State
	Short-Term Generator Activity:	No
	Importer Activity:	No
	Mixed Waste Generator:	No
	Transporter Activity:	No
	Transfer Facility Activity:	No
	Recycler Activity with Storage:	No

Map ID  
 Direction  
 Distance  
 Elevation

MAP FINDINGS

Site

Database(s)

EDR ID Number  
 EPA ID Number

**DOHS-MARIN CO (Continued)**

**1000376379**

Small Quantity On-Site Burner Exemption:	No
Smelting Melting and Refining Furnace Exemption:	No
Underground Injection Control:	No
Off-Site Waste Receipt:	No
Universal Waste Indicator:	No
Universal Waste Destination Facility:	No
Federal Universal Waste:	No
Active Site State-Reg Handler:	---
Federal Facility Indicator:	Not reported
Hazardous Secondary Material Indicator:	NN
Sub-Part K Indicator:	Not reported
2018 GPRA Permit Baseline:	Not on the Baseline
2018 GPRA Renewals Baseline:	Not on the Baseline
202 GPRA Corrective Action Baseline:	No
Subject to Corrective Action Universe:	No
Non-TSDFs Where RCRA CA has Been Imposed Universe:	No
Corrective Action Priority Ranking:	No NCAPS ranking
Environmental Control Indicator:	No
Institutional Control Indicator:	No
Human Exposure Controls Indicator:	N/A
Groundwater Controls Indicator:	N/A
Significant Non-Complier Universe:	No
Unaddressed Significant Non-Complier Universe:	No
Addressed Significant Non-Complier Universe:	No
Significant Non-Complier With a Compliance Schedule Universe:	No
Financial Assurance Required:	Not reported
Handler Date of Last Change:	20020627
Recognized Trader-Importer:	No
Recognized Trader-Exporter:	No
Importer of Spent Lead Acid Batteries:	No
Exporter of Spent Lead Acid Batteries:	No
Recycler Activity Without Storage:	Not reported
Manifest Broker:	Not reported
Sub-Part P Indicator:	No

**Handler - Owner Operator:**

Owner/Operator Indicator:	Operator
Owner/Operator Name: NOT REQUIRED	
Legal Status:	State
Date Became Current:	Not reported
Date Ended Current:	Not reported
Owner/Operator Address:	NOT REQUIRED
Owner/Operator City,State,Zip:	NOT REQUIRED, ME 99999
Owner/Operator Telephone:	415-555-1212
Owner/Operator Telephone Ext:	Not reported
Owner/Operator Fax:	Not reported
Owner/Operator Email:	Not reported

Owner/Operator Indicator:	Owner
Owner/Operator Name: STATE OF CALIFORNIA	
Legal Status:	State
Date Became Current:	Not reported
Date Ended Current:	Not reported
Owner/Operator Address:	NOT REQUIRED
Owner/Operator City,State,Zip:	NOT REQUIRED, ME 99999
Owner/Operator Telephone:	415-555-1212

Map ID  
Direction  
Distance  
Elevation

MAP FINDINGS

Site

Database(s)

EDR ID Number  
EPA ID Number

**DOHS-MARIN CO (Continued)**

**1000376379**

Owner/Operator Telephone Ext: Not reported  
Owner/Operator Fax: Not reported  
Owner/Operator Email: Not reported

Historic Generators:

Receive Date: 19960901  
Handler Name: DOHS-MARIN CO  
Federal Waste Generator Description: Small Quantity Generator  
State District Owner: Ca  
Large Quantity Handler of Universal Waste: No  
Recognized Trader Importer: No  
Recognized Trader Exporter: No  
Spent Lead Acid Battery Importer: No  
Spent Lead Acid Battery Exporter: No  
Current Record: Yes  
Non Storage Recycler Activity: Not reported  
Electronic Manifest Broker: Not reported

Receive Date: 19860516  
Handler Name: DOHS-MARIN CO  
Federal Waste Generator Description: Large Quantity Generator  
State District Owner: Ca  
Large Quantity Handler of Universal Waste: No  
Recognized Trader Importer: No  
Recognized Trader Exporter: No  
Spent Lead Acid Battery Importer: No  
Spent Lead Acid Battery Exporter: No  
Current Record: No  
Non Storage Recycler Activity: Not reported  
Electronic Manifest Broker: Not reported

List of NAICS Codes and Descriptions:

NAICS Codes: No NAICS Codes Found

Facility Has Received Notices of Violations:

Violations: No Violations Found

Evaluation Action Summary:

Evaluations: No Evaluations Found

FINDS:

Registry ID: 110008267614

[Click Here for FRS Facility Detail Report:](#)

Environmental Interest/Information System:

RCRAInfo is a national information system that supports the Resource Conservation and Recovery Act (RCRA) program through the tracking of events and activities related to facilities that generate, transport, and treat, store, or dispose of hazardous waste. RCRAInfo allows RCRA program staff to track the notification, permit, compliance, and corrective action activities required under RCRA.

Registry ID: 110071245448

Map ID  
 Direction  
 Distance  
 Elevation

MAP FINDINGS

Site

Database(s)

EDR ID Number  
 EPA ID Number

**DOHS-MARIN CO (Continued)**

**1000376379**

Click Here for FRS Facility Detail Report:

Environmental Interest/Information System:

RCRAInfo is a national information system that supports the Resource Conservation and Recovery Act (RCRA) program through the tracking of events and activities related to facilities that generate, transport, and treat, store, or dispose of hazardous waste. RCRAInfo allows RCRA program staff to track the notification, permit, compliance, and corrective action activities required under RCRA.

Registry ID: 110071188456

Click Here for FRS Facility Detail Report:

Environmental Interest/Information System:

RCRAInfo is a national information system that supports the Resource Conservation and Recovery Act (RCRA) program through the tracking of events and activities related to facilities that generate, transport, and treat, store, or dispose of hazardous waste. RCRAInfo allows RCRA program staff to track the notification, permit, compliance, and corrective action activities required under RCRA.

Click this hyperlink while viewing on your computer to access additional FINDS: detail in the EDR Site Report.

ECHO:

Envid: 1000376379  
 Registry ID: 110008267614  
 DFR URL: <http://echo.epa.gov/detailed-facility-report?fid=110008267614>  
 Name: DOHS-MARIN CO  
 Address: 920 GRAND AVE  
 City,State,Zip: SAN RAFAEL, CA 94901

**D31**  
**East**  
**< 1/8**  
**0.056 mi.**  
**294 ft.**

**PROGRESS FOUNDATION**  
**920 GRAND AVE.**  
**SAN RAFAEL, CA 94901**  
**Site 2 of 13 in cluster D**

**RCRA NonGen / NLR 1027203207**  
**CAC003167146**

**Relative:**  
**Higher**  
**Actual:**  
**11 ft.**

RCRA Listings:	
Date Form Received by Agency:	20220318
Handler Name:	Progress Foundation
Handler Address:	920 GRAND AVE.
Handler City,State,Zip:	SAN RAFAEL, CA 94901
EPA ID:	CAC003167146
Contact Name:	STEVEN M. BOYD, LCSW
Contact Address:	1100 LINCOLN AVE. #108
Contact City,State,Zip:	NAPA, CA 94558
Contact Telephone:	707-334-1825
Contact Fax:	707-255-3715
Contact Email:	SBOYD@PROGRESSFOUNDATION.ORG
Contact Title:	Not reported
EPA Region:	09
Land Type:	Not reported
Federal Waste Generator Description:	Not a generator, verified
Non-Notifier:	Not reported
Biennial Report Cycle:	Not reported
Accessibility:	Not reported
Active Site Indicator:	Not reported

Map ID  
 Direction  
 Distance  
 Elevation

MAP FINDINGS

Site

Database(s)

EDR ID Number  
 EPA ID Number

**PROGRESS FOUNDATION (Continued)**

**1027203207**

State District Owner:	Not reported
State District:	Not reported
Mailing Address:	920 GRAND AVE.
Mailing City, State, Zip:	SAN RAFAEL, CA 94901
Owner Name:	Progress Foundation
Owner Type:	Other
Operator Name:	Steven M. Boyd, Lcsw
Operator Type:	Other
Short-Term Generator Activity:	No
Importer Activity:	No
Mixed Waste Generator:	No
Transporter Activity:	No
Transfer Facility Activity:	No
Recycler Activity with Storage:	No
Small Quantity On-Site Burner Exemption:	No
Smelting Melting and Refining Furnace Exemption:	No
Underground Injection Control:	No
Off-Site Waste Receipt:	No
Universal Waste Indicator:	No
Universal Waste Destination Facility:	No
Federal Universal Waste:	No
Active Site State-Reg Handler:	---
Federal Facility Indicator:	Not reported
Hazardous Secondary Material Indicator:	N
Sub-Part K Indicator:	Not reported
2018 GPRAs Permit Baseline:	Not on the Baseline
2018 GPRAs Renewals Baseline:	Not on the Baseline
202 GPRAs Corrective Action Baseline:	No
Subject to Corrective Action Universe:	No
Non-TSDFs Where RCRA CA has Been Imposed Universe:	No
Corrective Action Priority Ranking:	No NCAPS ranking
Environmental Control Indicator:	No
Institutional Control Indicator:	No
Human Exposure Controls Indicator:	N/A
Groundwater Controls Indicator:	N/A
Significant Non-Complier Universe:	No
Unaddressed Significant Non-Complier Universe:	No
Addressed Significant Non-Complier Universe:	No
Significant Non-Complier With a Compliance Schedule Universe:	No
Financial Assurance Required:	Not reported
Handler Date of Last Change:	20220319
Recognized Trader-Importer:	No
Recognized Trader-Exporter:	No
Importer of Spent Lead Acid Batteries:	No
Exporter of Spent Lead Acid Batteries:	No
Recycler Activity Without Storage:	No
Manifest Broker:	No
Sub-Part P Indicator:	No

Handler - Owner Operator:

Owner/Operator Indicator:	Owner
Owner/Operator Name:	PROGRESS FOUNDATION
Legal Status:	Other
Date Became Current:	Not reported
Date Ended Current:	Not reported
Owner/Operator Address:	920 GRAND AVE.

Map ID  
Direction  
Distance  
Elevation

MAP FINDINGS

Site

Database(s)

EDR ID Number  
EPA ID Number

**PROGRESS FOUNDATION (Continued)**

**1027203207**

Owner/Operator City,State,Zip: SAN RAFAEL, CA 94901  
Owner/Operator Telephone: 707-334-1825  
Owner/Operator Telephone Ext: Not reported  
Owner/Operator Fax: Not reported  
Owner/Operator Email: Not reported  
  
Owner/Operator Indicator: Operator  
Owner/Operator Name: STEVEN M. BOYD, LCSW  
Legal Status: Other  
Date Became Current: Not reported  
Date Ended Current: Not reported  
Owner/Operator Address: 1100 LINCOLN AVE. #108  
Owner/Operator City,State,Zip: NAPA, CA 94558  
Owner/Operator Telephone: 707-334-1825  
Owner/Operator Telephone Ext: Not reported  
Owner/Operator Fax: Not reported  
Owner/Operator Email: Not reported

Historic Generators:

Receive Date: 20220318  
Handler Name: PROGRESS FOUNDATION  
Federal Waste Generator Description: Not a generator, verified  
State District Owner: Not reported  
Large Quantity Handler of Universal Waste: No  
Recognized Trader Importer: No  
Recognized Trader Exporter: No  
Spent Lead Acid Battery Importer: No  
Spent Lead Acid Battery Exporter: No  
Current Record: Yes  
Non Storage Recycler Activity: No  
Electronic Manifest Broker: No

List of NAICS Codes and Descriptions:

NAICS Code: 56299  
NAICS Description: ALL OTHER WASTE MANAGEMENT SERVICES

Facility Has Received Notices of Violations:

Violations: No Violations Found

Evaluation Action Summary:

Evaluations: No Evaluations Found

**D32**  
**East**  
**< 1/8**  
**0.056 mi.**  
**294 ft.**

**ARNTZ BUILDERS**  
**920 GRAND AVE**  
**SAN RAFAEL, CA 94901**  
**Site 3 of 13 in cluster D**

**RCRA NonGen / NLR 1027078389**  
**CAC003150281**

**Relative:**  
**Higher**  
**Actual:**  
**11 ft.**

RCRA Listings:  
Date Form Received by Agency: 20211129  
Handler Name: Arntz Builders  
Handler Address: 920 GRAND AVE  
Handler City,State,Zip: SAN RAFAEL, CA 94901  
EPA ID: CAC003150281  
Contact Name: SAMUEL ARNTZ

Map ID  
Direction  
Distance  
Elevation

MAP FINDINGS

Site

Database(s)

EDR ID Number  
EPA ID Number

**ARNTZ BUILDERS (Continued)**

**1027078389**

Contact Address:	431 PAYRAN ST.
Contact City,State,Zip:	PETALUMA, CA 94952
Contact Telephone:	707-835-2900
Contact Fax:	Not reported
Contact Email:	SAM@ARNTZBUILDERS.COM
Contact Title:	Not reported
EPA Region:	09
Land Type:	Not reported
Federal Waste Generator Description:	Not a generator, verified
Non-Notifier:	Not reported
Biennial Report Cycle:	Not reported
Accessibility:	Not reported
Active Site Indicator:	Not reported
State District Owner:	Not reported
State District:	Not reported
Mailing Address:	431 PAYRAN ST.
Mailing City,State,Zip:	PETALUMA, CA 94952
Owner Name:	Samuel Arntz
Owner Type:	Other
Operator Name:	Samuel Arntz
Operator Type:	Other
Short-Term Generator Activity:	No
Importer Activity:	No
Mixed Waste Generator:	No
Transporter Activity:	No
Transfer Facility Activity:	No
Recycler Activity with Storage:	No
Small Quantity On-Site Burner Exemption:	No
Smelting Melting and Refining Furnace Exemption:	No
Underground Injection Control:	No
Off-Site Waste Receipt:	No
Universal Waste Indicator:	No
Universal Waste Destination Facility:	No
Federal Universal Waste:	No
Active Site State-Reg Handler:	---
Federal Facility Indicator:	Not reported
Hazardous Secondary Material Indicator:	N
Sub-Part K Indicator:	Not reported
2018 GPRC Permit Baseline:	Not on the Baseline
2018 GPRC Renewals Baseline:	Not on the Baseline
202 GPRC Corrective Action Baseline:	No
Subject to Corrective Action Universe:	No
Non-TSDFs Where RCRA CA has Been Imposed Universe:	No
Corrective Action Priority Ranking:	No NCAPS ranking
Environmental Control Indicator:	No
Institutional Control Indicator:	No
Human Exposure Controls Indicator:	N/A
Groundwater Controls Indicator:	N/A
Significant Non-Complier Universe:	No
Unaddressed Significant Non-Complier Universe:	No
Addressed Significant Non-Complier Universe:	No
Significant Non-Complier With a Compliance Schedule Universe:	No
Financial Assurance Required:	Not reported
Handler Date of Last Change:	20211129
Recognized Trader-Importer:	No
Recognized Trader-Exporter:	No
Importer of Spent Lead Acid Batteries:	No



Map ID  
Direction  
Distance  
Elevation

MAP FINDINGS

Site

Database(s)

EDR ID Number  
EPA ID Number

**ARNTZ BUILDERS (Continued)**

**1027078389**

Exporter of Spent Lead Acid Batteries: No  
Recycler Activity Without Storage: No  
Manifest Broker: No  
Sub-Part P Indicator: No

Handler - Owner Operator:

Owner/Operator Indicator: Operator  
Owner/Operator Name: SAMUEL ARNTZ  
Legal Status: Other  
Date Became Current: Not reported  
Date Ended Current: Not reported  
Owner/Operator Address: 431 PAYRAN ST.  
Owner/Operator City,State,Zip: PETALUMA, CA 94952  
Owner/Operator Telephone: 707-835-2900  
Owner/Operator Telephone Ext: Not reported  
Owner/Operator Fax: Not reported  
Owner/Operator Email: Not reported

Owner/Operator Indicator: Owner  
Owner/Operator Name: SAMUEL ARNTZ  
Legal Status: Other  
Date Became Current: Not reported  
Date Ended Current: Not reported  
Owner/Operator Address: 431 PAYRAN ST.  
Owner/Operator City,State,Zip: PETALUMA, CA 94952  
Owner/Operator Telephone: 707-835-2900  
Owner/Operator Telephone Ext: Not reported  
Owner/Operator Fax: Not reported  
Owner/Operator Email: Not reported

Historic Generators:

Receive Date: 20211129  
Handler Name: ARNTZ BUILDERS  
Federal Waste Generator Description: Not a generator, verified  
State District Owner: Not reported  
Large Quantity Handler of Universal Waste: No  
Recognized Trader Importer: No  
Recognized Trader Exporter: No  
Spent Lead Acid Battery Importer: No  
Spent Lead Acid Battery Exporter: No  
Current Record: Yes  
Non Storage Recycler Activity: No  
Electronic Manifest Broker: No

List of NAICS Codes and Descriptions:

NAICS Code: 236220  
NAICS Description: COMMERCIAL AND INSTITUTIONAL BUILDING CONSTRUCTION

Facility Has Received Notices of Violations:

Violations: No Violations Found

Evaluation Action Summary:

Evaluations: No Evaluations Found



Map ID  
Direction  
Distance  
Elevation

MAP FINDINGS

Site

Database(s)

EDR ID Number  
EPA ID Number

**ARTZ BUILDERS INC. (Continued)**

**1027083913**

Human Exposure Controls Indicator: N/A  
Groundwater Controls Indicator: N/A  
Significant Non-Complier Universe: No  
Unaddressed Significant Non-Complier Universe: No  
Addressed Significant Non-Complier Universe: No  
Significant Non-Complier With a Compliance Schedule Universe: No  
Financial Assurance Required: Not reported  
Handler Date of Last Change: 20220111  
Recognized Trader-Importer: No  
Recognized Trader-Exporter: No  
Importer of Spent Lead Acid Batteries: No  
Exporter of Spent Lead Acid Batteries: No  
Recycler Activity Without Storage: No  
Manifest Broker: No  
Sub-Part P Indicator: No

Handler - Owner Operator:

Owner/Operator Indicator: Owner  
Owner/Operator Name: CONOR MALONEY  
Legal Status: Other  
Date Became Current: Not reported  
Date Ended Current: Not reported  
Owner/Operator Address: 920 GRAND AVE  
Owner/Operator City,State,Zip: SAN RAFAEL, CA 94901  
Owner/Operator Telephone: 707-790-3110  
Owner/Operator Telephone Ext: Not reported  
Owner/Operator Fax: Not reported  
Owner/Operator Email: Not reported

Owner/Operator Indicator: Operator  
Owner/Operator Name: CONOR MALONEY  
Legal Status: Other  
Date Became Current: Not reported  
Date Ended Current: Not reported  
Owner/Operator Address: 431 PAYRAN ST  
Owner/Operator City,State,Zip: PETALUMA, CA 94952  
Owner/Operator Telephone: 707-835-2900  
Owner/Operator Telephone Ext: Not reported  
Owner/Operator Fax: Not reported  
Owner/Operator Email: Not reported

Historic Generators:

Receive Date: 20220110  
Handler Name: ARNTZ BUILDERS INC.  
Federal Waste Generator Description: Not a generator, verified  
State District Owner: Not reported  
Large Quantity Handler of Universal Waste: No  
Recognized Trader Importer: No  
Recognized Trader Exporter: No  
Spent Lead Acid Battery Importer: No  
Spent Lead Acid Battery Exporter: No  
Current Record: Yes  
Non Storage Recycler Activity: No  
Electronic Manifest Broker: No

Map ID  
 Direction  
 Distance  
 Elevation

MAP FINDINGS

Site

Database(s)

EDR ID Number  
 EPA ID Number

**ARTZ BUILDERS INC. (Continued)**

**1027083913**

List of NAICS Codes and Descriptions:

NAICS Code: 236220  
 NAICS Description: COMMERCIAL AND INSTITUTIONAL BUILDING CONSTRUCTION

Facility Has Received Notices of Violations:

Violations: No Violations Found

Evaluation Action Summary:

Evaluations: No Evaluations Found

**D34**  
**ESE**  
**< 1/8**  
**0.056 mi.**  
**297 ft.**

**DR APARNA AGHI**  
**912 GRAND AVE**  
**SAN RAFAEL, CA 94901**

**RCRA NonGen / NLR**

**1026169758**  
**CAC003069807**

**Site 5 of 13 in cluster D**

**Relative:**  
**Higher**  
**Actual:**  
**12 ft.**

RCRA Listings:

Date Form Received by Agency:	20200608
Handler Name:	Dr Aparna Aghi
Handler Address:	912 GRAND AVE
Handler City,State,Zip:	SAN RAFAEL, CA 94901
EPA ID:	CAC003069807
Contact Name:	APARNA AGHI DMD
Contact Address:	912 GRAND AVE
Contact City,State,Zip:	SAN RAFAEL, CA 94901
Contact Telephone:	415-459-1444
Contact Fax:	Not reported
Contact Email:	MARINPEDIATRICDENTISTRY1@GMAIL.COM
Contact Title:	Not reported
EPA Region:	09
Land Type:	Not reported
Federal Waste Generator Description:	Not a generator, verified
Non-Notifier:	Not reported
Biennial Report Cycle:	Not reported
Accessibility:	Not reported
Active Site Indicator:	Not reported
State District Owner:	Not reported
State District:	Not reported
Mailing Address:	912 GRAND AVE
Mailing City,State,Zip:	SAN RAFAEL, CA 94901
Owner Name:	Aparna Aghi
Owner Type:	Other
Operator Name:	Aparna Aghi Dmd
Operator Type:	Other
Short-Term Generator Activity:	No
Importer Activity:	No
Mixed Waste Generator:	No
Transporter Activity:	No
Transfer Facility Activity:	No
Recycler Activity with Storage:	No
Small Quantity On-Site Burner Exemption:	No
Smelting Melting and Refining Furnace Exemption:	No
Underground Injection Control:	No
Off-Site Waste Receipt:	No
Universal Waste Indicator:	No

Map ID  
 Direction  
 Distance  
 Elevation

MAP FINDINGS

Site

Database(s)

EDR ID Number  
 EPA ID Number

**DR APARNA AGHI (Continued)**

**1026169758**

Universal Waste Destination Facility:	No
Federal Universal Waste:	No
Active Site State-Reg Handler:	---
Federal Facility Indicator:	Not reported
Hazardous Secondary Material Indicator:	N
Sub-Part K Indicator:	Not reported
2018 GPRA Permit Baseline:	Not on the Baseline
2018 GPRA Renewals Baseline:	Not on the Baseline
202 GPRA Corrective Action Baseline:	No
Subject to Corrective Action Universe:	No
Non-TSDFs Where RCRA CA has Been Imposed Universe:	No
Corrective Action Priority Ranking:	No NCAPS ranking
Environmental Control Indicator:	No
Institutional Control Indicator:	No
Human Exposure Controls Indicator:	N/A
Groundwater Controls Indicator:	N/A
Significant Non-Complier Universe:	No
Unaddressed Significant Non-Complier Universe:	No
Addressed Significant Non-Complier Universe:	No
Significant Non-Complier With a Compliance Schedule Universe:	No
Financial Assurance Required:	Not reported
Handler Date of Last Change:	20200608
Recognized Trader-Importer:	No
Recognized Trader-Exporter:	No
Importer of Spent Lead Acid Batteries:	No
Exporter of Spent Lead Acid Batteries:	No
Recycler Activity Without Storage:	No
Manifest Broker:	No
Sub-Part P Indicator:	No

**Handler - Owner Operator:**

Owner/Operator Indicator:	Operator
Owner/Operator Name: APARNA AGHI DMD	
Legal Status:	Other
Date Became Current:	Not reported
Date Ended Current:	Not reported
Owner/Operator Address:	912 GRAND AVE
Owner/Operator City,State,Zip:	SAN RAFAEL, CA 94901
Owner/Operator Telephone:	415-459-1444
Owner/Operator Telephone Ext:	Not reported
Owner/Operator Fax:	Not reported
Owner/Operator Email:	Not reported

Owner/Operator Indicator:	Owner
Owner/Operator Name: APARNA AGHI	
Legal Status:	Other
Date Became Current:	Not reported
Date Ended Current:	Not reported
Owner/Operator Address:	912 GRAND AVE
Owner/Operator City,State,Zip:	SAN RAFAEL, CA 94901
Owner/Operator Telephone:	415-459-1444
Owner/Operator Telephone Ext:	Not reported
Owner/Operator Fax:	Not reported
Owner/Operator Email:	Not reported

Map ID  
Direction  
Distance  
Elevation

MAP FINDINGS

Site

Database(s)

EDR ID Number  
EPA ID Number

**DR APARNA AGHI (Continued)**

**1026169758**

Historic Generators:

Receive Date: 20200608  
Handler Name: DR APARNA AGHI  
Federal Waste Generator Description: Not a generator, verified  
State District Owner: Not reported  
Large Quantity Handler of Universal Waste: No  
Recognized Trader Importer: No  
Recognized Trader Exporter: No  
Spent Lead Acid Battery Importer: No  
Spent Lead Acid Battery Exporter: No  
Current Record: Yes  
Non Storage Recycler Activity: Not reported  
Electronic Manifest Broker: Not reported

List of NAICS Codes and Descriptions:

NAICS Code: 621210  
NAICS Description: OFFICES OF DENTISTS

Facility Has Received Notices of Violations:

Violations: No Violations Found

Evaluation Action Summary:

Evaluations: No Evaluations Found

D35  
ESE  
< 1/8  
0.056 mi.  
297 ft.

**DAVID J. PELFINI, D.D.S.**  
**912 GRAND AVE.**  
**SAN RAFAEL, CA 94901**  
**Site 6 of 13 in cluster D**

**RCRA NonGen / NLR 1024792385**  
**CAL000121469**

**Relative:**  
**Higher**  
**Actual:**  
**12 ft.**

RCRA Listings:

Date Form Received by Agency: 19931122  
Handler Name: David J. Pelfini, D.D.S.  
Handler Address: 912 GRAND AVE.  
Handler City,State,Zip: SAN RAFAEL, CA 94901-0000  
EPA ID: CAL000121469  
Contact Name: DAVID J. PELFINI  
Contact Address: 912 GRAND AVE SUITE 102  
Contact City,State,Zip: SAN RAFAEL, CA 94901  
Contact Telephone: 415-453-9135  
Contact Fax: 000-000-0000  
Contact Email: DAVEPELFDDS@YAHOO.COM  
Contact Title: Not reported  
EPA Region: 09  
Land Type: Not reported  
Federal Waste Generator Description: Not a generator, verified  
Non-Notifier: Not reported  
Biennial Report Cycle: Not reported  
Accessibility: Not reported  
Active Site Indicator: Handler Activities  
State District Owner: Not reported  
State District: Not reported  
Mailing Address: 912 GRAND AVE STE 102  
Mailing City,State,Zip: SAN RAFAEL, CA 94901-0000  
Owner Name: David J Pelfini Dds

Map ID  
 Direction  
 Distance  
 Elevation

MAP FINDINGS

Site

Database(s)

EDR ID Number  
 EPA ID Number

**DAVID J. PELFINI, D.D.S. (Continued)**

**1024792385**

Owner Type:	Other
Operator Name:	David J. Pelfini
Operator Type:	Other
Short-Term Generator Activity:	No
Importer Activity:	No
Mixed Waste Generator:	No
Transporter Activity:	No
Transfer Facility Activity:	No
Recycler Activity with Storage:	No
Small Quantity On-Site Burner Exemption:	No
Smelting Melting and Refining Furnace Exemption:	No
Underground Injection Control:	No
Off-Site Waste Receipt:	No
Universal Waste Indicator:	Yes
Universal Waste Destination Facility:	Yes
Federal Universal Waste:	No
Active Site State-Reg Handler:	---
Federal Facility Indicator:	Not reported
Hazardous Secondary Material Indicator:	N
Sub-Part K Indicator:	Not reported
2018 GPRC Permit Baseline:	Not on the Baseline
2018 GPRC Renewals Baseline:	Not on the Baseline
202 GPRC Corrective Action Baseline:	No
Subject to Corrective Action Universe:	No
Non-TSDFs Where RCRA CA has Been Imposed Universe:	No
Corrective Action Priority Ranking:	No NCAPS ranking
Environmental Control Indicator:	No
Institutional Control Indicator:	No
Human Exposure Controls Indicator:	N/A
Groundwater Controls Indicator:	N/A
Significant Non-Complier Universe:	No
Unaddressed Significant Non-Complier Universe:	No
Addressed Significant Non-Complier Universe:	No
Significant Non-Complier With a Compliance Schedule Universe:	No
Financial Assurance Required:	Not reported
Handler Date of Last Change:	20180905
Recognized Trader-Importer:	No
Recognized Trader-Exporter:	No
Importer of Spent Lead Acid Batteries:	No
Exporter of Spent Lead Acid Batteries:	No
Recycler Activity Without Storage:	No
Manifest Broker:	No
Sub-Part P Indicator:	No

Handler - Owner Operator:

Owner/Operator Indicator:	Owner
Owner/Operator Name:	DAVID J PELFINI DDS
Legal Status:	Other
Date Became Current:	Not reported
Date Ended Current:	Not reported
Owner/Operator Address:	912 GRAND AVE SUITE 102
Owner/Operator City,State,Zip:	SAN RAFAEL, CA 94901-0000
Owner/Operator Telephone:	415-453-9135
Owner/Operator Telephone Ext:	Not reported
Owner/Operator Fax:	Not reported
Owner/Operator Email:	Not reported

Map ID  
 Direction  
 Distance  
 Elevation

MAP FINDINGS

Site

Database(s)

EDR ID Number  
 EPA ID Number

**DAVID J. PELFINI, D.D.S. (Continued)**

**1024792385**

Owner/Operator Indicator:	Operator
Owner/Operator Name: DAVID J. PELFINI	
Legal Status:	Other
Date Became Current:	Not reported
Date Ended Current:	Not reported
Owner/Operator Address:	912 GRAND AVE SUITE 102
Owner/Operator City,State,Zip:	SAN RAFAEL, CA 94901
Owner/Operator Telephone:	415-453-9135
Owner/Operator Telephone Ext:	Not reported
Owner/Operator Fax:	Not reported
Owner/Operator Email:	Not reported

Historic Generators:

Receive Date:	19931122
Handler Name: DAVID J. PELFINI, D.D.S.	
Federal Waste Generator Description:	Not a generator, verified
State District Owner:	Not reported
Large Quantity Handler of Universal Waste:	No
Recognized Trader Importer:	No
Recognized Trader Exporter:	No
Spent Lead Acid Battery Importer:	No
Spent Lead Acid Battery Exporter:	No
Current Record:	Yes
Non Storage Recycler Activity:	Not reported
Electronic Manifest Broker:	Not reported

List of NAICS Codes and Descriptions:

NAICS Code:	62121
NAICS Description:	OFFICES OF DENTISTS

Facility Has Received Notices of Violations:

Violations:	No Violations Found
-------------	---------------------

Evaluation Action Summary:

Evaluations:	No Evaluations Found
--------------	----------------------

**E36**  
**WNW**  
**< 1/8**  
**0.060 mi.**  
**318 ft.**

**COURTESY TEXACO**  
**601 4TH**  
**SAN RAFAEL, CA 94901**  
**Site 1 of 5 in cluster E**

**EDR Hist Auto 1021074575**  
**N/A**

**Relative:**  
**Higher**

EDR Hist Auto

**Actual:**  
**16 ft.**

Year:	Name:	Type:
1974	COURTESY TEXACO	Gasoline Service Stations
1975	COURTESY TEXACO	Gasoline Service Stations
1975	BEHZADPOUR MOSTOFA K	Gasoline Service Stations
1976	BEHZADPOUR MOSTOFA K	Gasoline Service Stations
1977	BEHZADPOUR MOSTOFA K	Gasoline Service Stations
1978	BEHZADPOUR MOSTOFA K	Gasoline Service Stations



MAP FINDINGS

Map ID  
Direction  
Distance  
Elevation

Site

Database(s)

EDR ID Number  
EPA ID Number

**E37**      **MONTI ELMER F**  
**WNW**      **600 4TH ST**  
**< 1/8**      **SAN RAFAEL, CA 94901**  
**0.063 mi.**  
**331 ft.**      **Site 2 of 5 in cluster E**

**EDR Hist Auto**      **1021335846**  
**N/A**

**Relative:**      EDR Hist Auto  
**Higher**

**Actual:**      Year:      Name:      Type:  
**16 ft.**      1969      MONTI ELMER F      Gasoline Service Stations

**C38**      **HERITAGE CLEANERS**  
**WNW**      **915 IRWIN STREET**  
**< 1/8**      **SAN RAFAEL, CA 94901**  
**0.067 mi.**  
**355 ft.**      **Site 3 of 13 in cluster C**

**RCRA-SQG**      **1000819199**  
**CERS HAZ WASTE**      **CAD983651696**  
**FINDS**  
**ECHO**  
**DRYCLEANERS**  
**EMI**  
**HAZNET**  
**CERS**  
**HWTS**

**Relative:**  
**Higher**

**Actual:**  
**17 ft.**

RCRA Listings:

Date Form Received by Agency:	19921030
Handler Name:	Heritage Cleaners
Handler Address:	915 IRWIN ST
Handler City,State,Zip:	SAN RAFAEL, CA 94901
EPA ID:	CAD983651696
Contact Name:	SANGDOO KIM
Contact Address:	915 IRWIN ST
Contact City,State,Zip:	SAN RAFAEL, CA 94901
Contact Telephone:	415-454-9228
Contact Fax:	Not reported
Contact Email:	Not reported
Contact Title:	Not reported
EPA Region:	09
Land Type:	Private
Federal Waste Generator Description:	Small Quantity Generator
Non-Notifier:	Not reported
Biennial Report Cycle:	Not reported
Accessibility:	Not reported
Active Site Indicator:	Handler Activities
State District Owner:	Not reported
State District:	Not reported
Mailing Address:	IRWIN ST
Mailing City,State,Zip:	SAN RAFAEL, CA 94901
Owner Name:	Sangdoo Kim
Owner Type:	Private
Operator Name:	Not reported
Operator Type:	Not reported
Short-Term Generator Activity:	No
Importer Activity:	No
Mixed Waste Generator:	No
Transporter Activity:	No
Transfer Facility Activity:	No
Recycler Activity with Storage:	No
Small Quantity On-Site Burner Exemption:	No
Smelting Melting and Refining Furnace Exemption:	No
Underground Injection Control:	No
Off-Site Waste Receipt:	No
Universal Waste Indicator:	No

Map ID  
 Direction  
 Distance  
 Elevation

MAP FINDINGS

Site

Database(s)

EDR ID Number  
 EPA ID Number

**HERITAGE CLEANERS (Continued)**

**1000819199**

Universal Waste Destination Facility:	No
Federal Universal Waste:	No
Active Site State-Reg Handler:	---
Federal Facility Indicator:	Not reported
Hazardous Secondary Material Indicator:	N
Sub-Part K Indicator:	Not reported
2018 GPRA Permit Baseline:	Not on the Baseline
2018 GPRA Renewals Baseline:	Not on the Baseline
202 GPRA Corrective Action Baseline:	No
Subject to Corrective Action Universe:	No
Non-TSDFs Where RCRA CA has Been Imposed Universe:	No
Corrective Action Priority Ranking:	No NCAPS ranking
Environmental Control Indicator:	No
Institutional Control Indicator:	No
Human Exposure Controls Indicator:	N/A
Groundwater Controls Indicator:	N/A
Significant Non-Complier Universe:	No
Unaddressed Significant Non-Complier Universe:	No
Addressed Significant Non-Complier Universe:	No
Significant Non-Complier With a Compliance Schedule Universe:	No
Financial Assurance Required:	Not reported
Handler Date of Last Change:	20000915
Recognized Trader-Importer:	No
Recognized Trader-Exporter:	No
Importer of Spent Lead Acid Batteries:	No
Exporter of Spent Lead Acid Batteries:	No
Recycler Activity Without Storage:	No
Manifest Broker:	No
Sub-Part P Indicator:	No

**Handler - Owner Operator:**

Owner/Operator Indicator:	Owner
Owner/Operator Name: SANGDOO KIM	
Legal Status:	Private
Date Became Current:	Not reported
Date Ended Current:	Not reported
Owner/Operator Address:	915 IRWIN ST
Owner/Operator City,State,Zip:	SAN RAFAEL, CA 94901
Owner/Operator Telephone:	415-454-9228
Owner/Operator Telephone Ext:	Not reported
Owner/Operator Fax:	Not reported
Owner/Operator Email:	Not reported

**Historic Generators:**

Receive Date:	19921030
Handler Name: HERITAGE CLEANERS	
Federal Waste Generator Description:	Small Quantity Generator
State District Owner:	Not reported
Large Quantity Handler of Universal Waste:	No
Recognized Trader Importer:	No
Recognized Trader Exporter:	No
Spent Lead Acid Battery Importer:	No
Spent Lead Acid Battery Exporter:	No
Current Record:	Yes
Non Storage Recycler Activity:	Not reported

Map ID  
 Direction  
 Distance  
 Elevation

MAP FINDINGS

Site

Database(s)

EDR ID Number  
 EPA ID Number

**HERITAGE CLEANERS (Continued)**

**1000819199**

Electronic Manifest Broker:	Not reported
List of NAICS Codes and Descriptions:	
NAICS Codes:	No NAICS Codes Found
Has the Facility Received Notices of Violations:	
Found Violation:	No
Agency Which Determined Violation:	Not reported
Violation Short Description:	Not reported
Date Violation was Determined:	Not reported
Actual Return to Compliance Date:	Not reported
Return to Compliance Qualifier:	Not reported
Violation Responsible Agency:	Not reported
Scheduled Compliance Date:	Not reported
Enforcement Identifier:	Not reported
Date of Enforcement Action:	Not reported
Enforcement Responsible Agency:	Not reported
Enforcement Docket Number:	Not reported
Enforcement Attorney:	Not reported
Corrective Action Component:	Not reported
Appeal Initiated Date:	Not reported
Appeal Resolution Date:	Not reported
Disposition Status Date:	Not reported
Disposition Status:	Not reported
Disposition Status Description:	Not reported
Consent/Final Order Sequence Number:	Not reported
Consent/Final Order Respondent Name:	Not reported
Consent/Final Order Lead Agency:	Not reported
Enforcement Type:	Not reported
Enforcement Responsible Person:	Not reported
Enforcement Responsible Sub-Organization:	Not reported
SEP Sequence Number:	Not reported
SEP Expenditure Amount:	Not reported
SEP Scheduled Completion Date:	Not reported
SEP Actual Date:	Not reported
SEP Defaulted Date:	Not reported
SEP Type:	Not reported
SEP Type Description:	Not reported
Proposed Amount:	Not reported
Final Monetary Amount:	Not reported
Paid Amount:	Not reported
Final Count:	Not reported
Final Amount:	Not reported
Evaluation Action Summary:	
Evaluation Date:	20021206
Evaluation Responsible Agency:	State Contractor/Grantee
Found Violation:	No
Evaluation Type Description:	COMPLIANCE EVALUATION INSPECTION ON-SITE
Evaluation Responsible Person Identifier:	Not reported
Evaluation Responsible Sub-Organization:	Not reported
Actual Return to Compliance Date:	Not reported
Scheduled Compliance Date:	Not reported
Date of Request:	Not reported
Date Response Received:	Not reported
Request Agency:	Not reported

Map ID  
Direction  
Distance  
Elevation

MAP FINDINGS

Site

Database(s)

EDR ID Number  
EPA ID Number

**HERITAGE CLEANERS (Continued)**

**1000819199**

Former Citation: Not reported

**CERS HAZ WASTE:**

Name: HERITAGE CLEANERS  
Address: 915 IRWIN STREET  
City,State,Zip: SAN RAFAEL, CA 94901  
Site ID: 122293  
CERS ID: 10030771  
CERS Description: Hazardous Waste Generator

**FINDS:**

Registry ID: 110001173220

[Click Here for FRS Facility Detail Report:](#)

**Environmental Interest/Information System:**

California Hazardous Waste Tracking System - Datamart (HWTS-DATAMART) provides California with information on hazardous waste shipments for generators, transporters, and treatment, storage, and disposal facilities.

**HAZARDOUS AIR POLLUTANT MAJOR**  
RCRAInfo is a national information system that supports the Resource Conservation and Recovery Act (RCRA) program through the tracking of events and activities related to facilities that generate, transport, and treat, store, or dispose of hazardous waste. RCRAInfo allows RCRA program staff to track the notification, permit, compliance, and corrective action activities required under RCRA.  
**STATE MASTER**

[Click this hyperlink](#) while viewing on your computer to access additional FINDS: detail in the EDR Site Report.

**ECHO:**

Envid: 1000819199  
Registry ID: 110001173220  
DFR URL: <http://echo.epa.gov/detailed-facility-report?fid=110001173220>  
Name: HERITAGE CLEANERS  
Address: 915 IRWIN STREET  
City,State,Zip: SAN RAFAEL, CA 94901

**DRYCLEANERS:**

Name: HERITAGE CLEANERS  
Address: 915 IRWIN ST  
City,State,Zip: SAN RAFAEL, CA 949010000  
EPA Id: CAD983651696  
NAICS Code: 81232  
NAICS Description: Drycleaning and Laundry Services (except Coin-Operated)  
SIC Code: 7211  
SIC Description: Power Laundries, Family and Commercial  
Create Date: 10/30/1992  
Facility Active: Yes  
Inactive Date: Not reported  
Facility Addr2: Not reported  
Owner Name: DOUG CHEON  
Owner Address: 915 IRWIN ST  
Owner Address 2: Not reported

Map ID  
Direction  
Distance  
Elevation

MAP FINDINGS

Site

Database(s)

EDR ID Number  
EPA ID Number

**HERITAGE CLEANERS (Continued)**

**1000819199**

Owner Telephone: 4154547200  
Contact Name: DOUG CHEON  
Contact Address: 915 IRWIN ST  
Contact Address 2: Not reported  
Contact Telephone: 4154547200  
Contact Fax: 0  
Mailing Name: Not reported  
Mailing Address 1: 915 IRWIN ST  
Mailing Address 2: Not reported  
Mailing City: SAN RAFAEL  
Mailing State: CA  
Mailing Zip: 949013317  
Owner Fax: 0  
Region Code: 2  
Latitude: 37.971436  
Longitude: -122.520919

**DRYCLEAN BAY AREA DIST:**

Facility ID: 11737  
Name: HERITAGE CLEANERS  
Address: 915 IRWIN ST  
City,State,Zip: SAN RAFAEL, CA 94901-3317  
NAICS Code: 812320  
Facility Status: Registered  
Device Name: Permac Petroleum closed-loop, 35lb [PER35P]  
Drum Capacity: 35  
Device Status: Registered  
Facility Permit Expiration Date: 2019-06-01 00:00:00  
Name: Petroleum or Hydrocarbon Solvent, High Flash Point  
Annual Usage: 50

**EMI:**

Name: DRYCLEAN USA  
Address: 915 IRWIN STREET  
City,State,Zip: SAN RAFAEL, CA 949010000  
Year: 1987  
County Code: 21  
Air Basin: SF  
Facility ID: 3091  
Air District Name: BA  
SIC Code: 7216  
Air District Name: BAY AREA AQMD  
Community Health Air Pollution Info System: Not reported  
Consolidated Emission Reporting Rule: Not reported  
Total Organic Hydrocarbon Gases Tons/Yr: 1  
Reactive Organic Gases Tons/Yr: 0  
Carbon Monoxide Emissions Tons/Yr: 0  
NOX - Oxides of Nitrogen Tons/Yr: 0  
SOX - Oxides of Sulphur Tons/Yr: 0  
Particulate Matter Tons/Yr: 0  
Part. Matter 10 Micrometers and Smlr Tons/Yr:0

Name: HERITAGE CLEANERS  
Address: 915 IRWIN STREET  
City,State,Zip: SAN RAFAEL, CA 949010000  
Year: 1990

Map ID  
Direction  
Distance  
Elevation

MAP FINDINGS

Site

Database(s)

EDR ID Number  
EPA ID Number

**HERITAGE CLEANERS (Continued)**

**1000819199**

County Code: 21  
Air Basin: SF  
Facility ID: 8269  
Air District Name: BA  
SIC Code: 7216  
Air District Name: BAY AREA AQMD  
Community Health Air Pollution Info System: Not reported  
Consolidated Emission Reporting Rule: Not reported  
Total Organic Hydrocarbon Gases Tons/Yr: 1  
Reactive Organic Gases Tons/Yr: 0  
Carbon Monoxide Emissions Tons/Yr: 0  
NOX - Oxides of Nitrogen Tons/Yr: 0  
SOX - Oxides of Sulphur Tons/Yr: 0  
Particulate Matter Tons/Yr: 0  
Part. Matter 10 Micrometers and Smlr Tons/Yr:0

Name: HERITAGE CLEANERS  
Address: 915 IRWIN STREET  
City,State,Zip: SAN RAFAEL, CA 949010000  
Year: 1996  
County Code: 21  
Air Basin: SF  
Facility ID: 8269  
Air District Name: BA  
SIC Code: 7216  
Air District Name: BAY AREA AQMD  
Community Health Air Pollution Info System: Not reported  
Consolidated Emission Reporting Rule: Not reported  
Total Organic Hydrocarbon Gases Tons/Yr: 0  
Reactive Organic Gases Tons/Yr: 0  
Carbon Monoxide Emissions Tons/Yr: 0  
NOX - Oxides of Nitrogen Tons/Yr: 0  
SOX - Oxides of Sulphur Tons/Yr: 0  
Particulate Matter Tons/Yr: 0  
Part. Matter 10 Micrometers and Smlr Tons/Yr:0

Name: HERITAGE CLEANERS  
Address: 915 IRWIN STREET  
City,State,Zip: SAN RAFAEL, CA 949010000  
Year: 1997  
County Code: 21  
Air Basin: SF  
Facility ID: 8269  
Air District Name: BA  
SIC Code: 7216  
Air District Name: BAY AREA AQMD  
Community Health Air Pollution Info System: Not reported  
Consolidated Emission Reporting Rule: Not reported  
Total Organic Hydrocarbon Gases Tons/Yr: 0  
Reactive Organic Gases Tons/Yr: 0  
Carbon Monoxide Emissions Tons/Yr: 0  
NOX - Oxides of Nitrogen Tons/Yr: 0  
SOX - Oxides of Sulphur Tons/Yr: 0  
Particulate Matter Tons/Yr: 0  
Part. Matter 10 Micrometers and Smlr Tons/Yr:0

Name: HERITAGE CLEANERS

Map ID  
Direction  
Distance  
Elevation

MAP FINDINGS

Site

Database(s)

EDR ID Number  
EPA ID Number

**HERITAGE CLEANERS (Continued)**

**1000819199**

Address: 915 IRWIN STREET  
City,State,Zip: SAN RAFAEL, CA 949010000  
Year: 1998  
County Code: 21  
Air Basin: SF  
Facility ID: 11737  
Air District Name: BA  
SIC Code: 7216  
Air District Name: BAY AREA AQMD  
Community Health Air Pollution Info System: Not reported  
Consolidated Emission Reporting Rule: Not reported  
Total Organic Hydrocarbon Gases Tons/Yr: 0  
Reactive Organic Gases Tons/Yr: 0  
Carbon Monoxide Emissions Tons/Yr: 0  
NOX - Oxides of Nitrogen Tons/Yr: 0  
SOX - Oxides of Sulphur Tons/Yr: 0  
Particulate Matter Tons/Yr: 0  
Part. Matter 10 Micrometers and Smllr Tons/Yr:0

Name: HERITAGE CLEANERS  
Address: 915 IRWIN STREET  
City,State,Zip: SAN RAFAEL, CA 949010000  
Year: 1999  
County Code: 21  
Air Basin: SF  
Facility ID: 11737  
Air District Name: BA  
SIC Code: 7216  
Air District Name: BAY AREA AQMD  
Community Health Air Pollution Info System: Not reported  
Consolidated Emission Reporting Rule: Not reported  
Total Organic Hydrocarbon Gases Tons/Yr: 0  
Reactive Organic Gases Tons/Yr: 0  
Carbon Monoxide Emissions Tons/Yr: 0  
NOX - Oxides of Nitrogen Tons/Yr: 0  
SOX - Oxides of Sulphur Tons/Yr: 0  
Particulate Matter Tons/Yr: 0  
Part. Matter 10 Micrometers and Smllr Tons/Yr:0

Name: HERITAGE CLEANERS  
Address: 915 IRWIN STREET  
City,State,Zip: SAN RAFAEL, CA 949010000  
Year: 2000  
County Code: 21  
Air Basin: SF  
Facility ID: 11737  
Air District Name: BA  
SIC Code: 7216  
Air District Name: BAY AREA AQMD  
Community Health Air Pollution Info System: Not reported  
Consolidated Emission Reporting Rule: Not reported  
Total Organic Hydrocarbon Gases Tons/Yr: 0  
Reactive Organic Gases Tons/Yr: 0  
Carbon Monoxide Emissions Tons/Yr: 0  
NOX - Oxides of Nitrogen Tons/Yr: 0  
SOX - Oxides of Sulphur Tons/Yr: 0  
Particulate Matter Tons/Yr: 0

Map ID  
Direction  
Distance  
Elevation

MAP FINDINGS

Site

Database(s)

EDR ID Number  
EPA ID Number

**HERITAGE CLEANERS (Continued)**

**1000819199**

Part. Matter 10 Micrometers and Smlr Tons/Yr:0

Name: HERITAGE CLEANERS  
Address: 915 IRWIN STREET  
City,State,Zip: SAN RAFAEL, CA 949010000  
Year: 2001  
County Code: 21  
Air Basin: SF  
Facility ID: 11737  
Air District Name: BA  
SIC Code: 7216  
Air District Name: BAY AREA AQMD  
Community Health Air Pollution Info System: Not reported  
Consolidated Emission Reporting Rule: Not reported  
Total Organic Hydrocarbon Gases Tons/Yr: 0  
Reactive Organic Gases Tons/Yr: 0  
Carbon Monoxide Emissions Tons/Yr: 0  
NOX - Oxides of Nitrogen Tons/Yr: 0  
SOX - Oxides of Sulphur Tons/Yr: 0  
Particulate Matter Tons/Yr: 0  
Part. Matter 10 Micrometers and Smlr Tons/Yr:0

Name: HERITAGE CLEANERS  
Address: 915 IRWIN STREET  
City,State,Zip: SAN RAFAEL, CA 949010000  
Year: 2003  
County Code: 21  
Air Basin: SF  
Facility ID: 11737  
Air District Name: BA  
SIC Code: 7216  
Air District Name: BAY AREA AQMD  
Community Health Air Pollution Info System: Not reported  
Consolidated Emission Reporting Rule: Not reported  
Total Organic Hydrocarbon Gases Tons/Yr: 0  
Reactive Organic Gases Tons/Yr: 0  
Carbon Monoxide Emissions Tons/Yr: 0  
NOX - Oxides of Nitrogen Tons/Yr: 0  
SOX - Oxides of Sulphur Tons/Yr: 0  
Particulate Matter Tons/Yr: 0  
Part. Matter 10 Micrometers and Smlr Tons/Yr:0

Name: HERITAGE CLEANERS  
Address: 915 IRWIN STREET  
City,State,Zip: SAN RAFAEL, CA 949010000  
Year: 2005  
County Code: 21  
Air Basin: SF  
Facility ID: 11737  
Air District Name: BA  
SIC Code: 7216  
Air District Name: BAY AREA AQMD  
Community Health Air Pollution Info System: Not reported  
Consolidated Emission Reporting Rule: Not reported  
Total Organic Hydrocarbon Gases Tons/Yr: 0  
Reactive Organic Gases Tons/Yr: 0  
Carbon Monoxide Emissions Tons/Yr: 0



Map ID  
Direction  
Distance  
Elevation

MAP FINDINGS

Site

Database(s)

EDR ID Number  
EPA ID Number

**HERITAGE CLEANERS (Continued)**

**1000819199**

NOX - Oxides of Nitrogen Tons/Yr: 0  
SOX - Oxides of Sulphur Tons/Yr: 0  
Particulate Matter Tons/Yr: 0  
Part. Matter 10 Micrometers and Smlr Tons/Yr:0

Name: HERITAGE CLEANERS  
Address: 915 IRWIN STREET  
City,State,Zip: SAN RAFAEL, CA 949010000  
Year: 2006  
County Code: 21  
Air Basin: SF  
Facility ID: 11737  
Air District Name: BA  
SIC Code: 7216  
Air District Name: BAY AREA AQMD  
Community Health Air Pollution Info System: Not reported  
Consolidated Emission Reporting Rule: Not reported  
Total Organic Hydrocarbon Gases Tons/Yr: .067  
Reactive Organic Gases Tons/Yr: 0  
Carbon Monoxide Emissions Tons/Yr: 0  
NOX - Oxides of Nitrogen Tons/Yr: 0  
SOX - Oxides of Sulphur Tons/Yr: 0  
Particulate Matter Tons/Yr: 0  
Part. Matter 10 Micrometers and Smlr Tons/Yr:0

Name: HERITAGE CLEANERS  
Address: 915 IRWIN STREET  
City,State,Zip: SAN RAFAEL, CA 94901  
Year: 2008  
County Code: 21  
Air Basin: SF  
Facility ID: 11737  
Air District Name: BA  
SIC Code: 7216  
Air District Name: BAY AREA AQMD  
Community Health Air Pollution Info System: Not reported  
Consolidated Emission Reporting Rule: Not reported  
Total Organic Hydrocarbon Gases Tons/Yr: .387  
Reactive Organic Gases Tons/Yr: .128  
Carbon Monoxide Emissions Tons/Yr: 0  
NOX - Oxides of Nitrogen Tons/Yr: 0  
SOX - Oxides of Sulphur Tons/Yr: 0  
Particulate Matter Tons/Yr: 0  
Part. Matter 10 Micrometers and Smlr Tons/Yr:0

Name: HERITAGE CLEANERS  
Address: 915 IRWIN STREET  
City,State,Zip: SAN RAFAEL, CA 94901  
Year: 2010  
County Code: 21  
Air Basin: SF  
Facility ID: 11737  
Air District Name: BA  
SIC Code: 7216  
Air District Name: BAY AREA AQMD  
Community Health Air Pollution Info System: Not reported  
Consolidated Emission Reporting Rule: Not reported

Map ID  
Direction  
Distance  
Elevation

MAP FINDINGS

Site

Database(s)

EDR ID Number  
EPA ID Number

**HERITAGE CLEANERS (Continued)**

**1000819199**

Total Organic Hydrocarbon Gases Tons/Yr: 0.32000000000000001  
Reactive Organic Gases Tons/Yr: 0.128  
Carbon Monoxide Emissions Tons/Yr: 0  
NOX - Oxides of Nitrogen Tons/Yr: 0  
SOX - Oxides of Sulphur Tons/Yr: 0  
Particulate Matter Tons/Yr: 0  
Part. Matter 10 Micrometers and Smlr Tons/Yr:0

**HAZNET:**

Name: HERITAGE CLEANERS  
Address: 915 IRWIN ST  
Address 2: Not reported  
City,State,Zip: SAN RAFAEL, CA 949010000  
Contact: DOUG CHEON OWNER  
Telephone: 4154547200  
Mailing Name: Not reported  
Mailing Address: 915 IRWIN ST

Year: 2002  
Gepaid: CAD983651696  
TSD EPA ID: CA0000084517  
CA Waste Code: -  
Disposal Method: H01 - Transfer Station  
Tons: Not reported

Year: 2002  
Gepaid: CAD983651696  
TSD EPA ID: CA0000084517  
CA Waste Code: 741 - Liquids with halogenated organic compounds >= 1,000 Mg./L  
Disposal Method: H01 - Transfer Station  
Tons: 0.0975

Year: 2001  
Gepaid: CAD983651696  
TSD EPA ID: CA0000084517  
CA Waste Code: 741 - Liquids with halogenated organic compounds >= 1,000 Mg./L  
Disposal Method: H01 - Transfer Station  
Tons: 0.1275

Year: 1999  
Gepaid: CAD983651696  
TSD EPA ID: CAD981397417  
CA Waste Code: 211 - Halogenated solvents (chloroforms, methyl chloride, perchloroethylene, etc)  
Disposal Method: R01 - Recycler  
Tons: 0.1383

Year: 1999  
Gepaid: CAD983651696  
TSD EPA ID: CAD981397417  
CA Waste Code: -  
Disposal Method: R01 - Recycler  
Tons: 0

Year: 1998  
Gepaid: CAD983651696  
TSD EPA ID: CAD981397417

Map ID  
Direction  
Distance  
Elevation

MAP FINDINGS

Site

Database(s)

EDR ID Number  
EPA ID Number

**HERITAGE CLEANERS (Continued)**

**1000819199**

CA Waste Code:	211 - Halogenated solvents (chloroforms, methyl chloride, perchloroethylene, etc)
Disposal Method:	R01 - Recycler
Tons:	0.0583
Year:	1998
Gepaid:	CAD983651696
TSD EPA ID:	CAD981397417
CA Waste Code:	-
Disposal Method:	R01 - Recycler
Tons:	0
Year:	1998
Gepaid:	CAD983651696
TSD EPA ID:	CAT000613943
CA Waste Code:	741 - Liquids with halogenated organic compounds >= 1,000 Mg./L
Disposal Method:	H01 - Transfer Station
Tons:	0.1575
Year:	1997
Gepaid:	CAD983651696
TSD EPA ID:	CAT000613943
CA Waste Code:	741 - Liquids with halogenated organic compounds >= 1,000 Mg./L
Disposal Method:	H01 - Transfer Station
Tons:	0.81
Year:	1996
Gepaid:	CAD983651696
TSD EPA ID:	CAT000613943
CA Waste Code:	741 - Liquids with halogenated organic compounds >= 1,000 Mg./L
Disposal Method:	H01 - Transfer Station
Tons:	1.1125

[Click this hyperlink](#) while viewing on your computer to access 4 additional CA HAZNET: record(s) in the EDR Site Report.

Additional Info:

Year:	2002
Gen EPA ID:	CAD983651696
Shipment Date:	20020905
Creation Date:	2/11/2003 18:31:24
Receipt Date:	20020911
Manifest ID:	21903845
Trans EPA ID:	SCR000075150
Trans Name:	Not reported
Trans 2 EPA ID:	Not reported
Trans 2 Name:	Not reported
TSDF EPA ID:	CA0000084517
Trans Name:	Not reported
TSDF Alt EPA ID:	Not reported
TSDF Alt Name:	Not reported
Waste Code Description:	741 - Liquids with halogenated organic compounds > 1000 mg/l
RCRA Code:	F002
Meth Code:	H01 - Transfer Station
Quantity Tons:	0.0975

Map ID  
Direction  
Distance  
Elevation

MAP FINDINGS

Site

Database(s)

EDR ID Number  
EPA ID Number

HERITAGE CLEANERS (Continued)

1000819199

Waste Quantity:	195
Quantity Unit:	P
Additional Code 1:	Not reported
Additional Code 2:	Not reported
Additional Code 3:	Not reported
Additional Code 4:	Not reported
Additional Code 5:	Not reported
Shipment Date:	20020905
Creation Date:	2/11/2003 18:31:24
Receipt Date:	20020911
Manifest ID:	21903845
Trans EPA ID:	SCR000075150
Trans Name:	Not reported
Trans 2 EPA ID:	Not reported
Trans 2 Name:	Not reported
TSDf EPA ID:	CA0000084517
Trans Name:	Not reported
TSDf Alt EPA ID:	Not reported
TSDf Alt Name:	Not reported
Waste Code Description:	- Not reported
RCRA Code:	Not reported
Meth Code:	H01 - Transfer Station
Quantity Tons:	Not reported
Waste Quantity:	Not reported
Quantity Unit:	Not reported
Additional Code 1:	Not reported
Additional Code 2:	Not reported
Additional Code 3:	Not reported
Additional Code 4:	Not reported
Additional Code 5:	Not reported
Additional Info:	
Year:	2001
Gen EPA ID:	CAD983651696
Shipment Date:	20010926
Creation Date:	12/17/2001 0:00:00
Receipt Date:	20011001
Manifest ID:	21399289
Trans EPA ID:	SCR000075150
Trans Name:	Not reported
Trans 2 EPA ID:	Not reported
Trans 2 Name:	Not reported
TSDf EPA ID:	CA0000084517
Trans Name:	Not reported
TSDf Alt EPA ID:	CA0000084517
TSDf Alt Name:	Not reported
Waste Code Description:	741 - Liquids with halogenated organic compounds > 1000 mg/l
RCRA Code:	F002
Meth Code:	H01 - Transfer Station
Quantity Tons:	0.03
Waste Quantity:	60
Quantity Unit:	P
Additional Code 1:	Not reported
Additional Code 2:	Not reported
Additional Code 3:	Not reported

Map ID  
Direction  
Distance  
Elevation

MAP FINDINGS

Site

Database(s)

EDR ID Number  
EPA ID Number

**HERITAGE CLEANERS (Continued)**

**1000819199**

Additional Code 4:	Not reported
Additional Code 5:	Not reported
Shipment Date:	20010511
Creation Date:	7/20/2001 0:00:00
Receipt Date:	20010517
Manifest ID:	20689270
Trans EPA ID:	SCR000075150
Trans Name:	Not reported
Trans 2 EPA ID:	Not reported
Trans 2 Name:	Not reported
TSDf EPA ID:	CA0000084517
Trans Name:	Not reported
TSDf Alt EPA ID:	CA0000084517
TSDf Alt Name:	Not reported
Waste Code Description:	741 - Liquids with halogenated organic compounds > 1000 mg/l
RCRA Code:	F002
Meth Code:	H01 - Transfer Station
Quantity Tons:	0.0975
Waste Quantity:	195
Quantity Unit:	P
Additional Code 1:	Not reported
Additional Code 2:	Not reported
Additional Code 3:	Not reported
Additional Code 4:	Not reported
Additional Code 5:	Not reported
Additional Info:	
Year:	1999
Gen EPA ID:	CAD983651696
Shipment Date:	19990910
Creation Date:	5/1/2000 0:00:00
Receipt Date:	19990921
Manifest ID:	99483925
Trans EPA ID:	CAR000030841
Trans Name:	Not reported
Trans 2 EPA ID:	CAD076548635
Trans 2 Name:	Not reported
TSDf EPA ID:	CAD981397417
Trans Name:	Not reported
TSDf Alt EPA ID:	Not reported
TSDf Alt Name:	Not reported
Waste Code Description:	211 - Halogenated solvents (chloroform, methyl chloride, perchloroethylene, etc.
RCRA Code:	F002
Meth Code:	R01 - Recycler
Quantity Tons:	0.04
Waste Quantity:	80
Quantity Unit:	P
Additional Code 1:	Not reported
Additional Code 2:	Not reported
Additional Code 3:	Not reported
Additional Code 4:	Not reported
Additional Code 5:	Not reported
Shipment Date:	19990910

Map ID  
Direction  
Distance  
Elevation

MAP FINDINGS

Site

Database(s)

EDR ID Number  
EPA ID Number

HERITAGE CLEANERS (Continued)

1000819199

Creation Date: 5/1/2000 0:00:00  
Receipt Date: 19990921  
Manifest ID: 99483925  
Trans EPA ID: CAR000030841  
Trans Name: Not reported  
Trans 2 EPA ID: CAD076548635  
Trans 2 Name: Not reported  
TSDf EPA ID: CAD981397417  
Trans Name: Not reported  
TSDf Alt EPA ID: Not reported  
TSDf Alt Name: Not reported  
Waste Code Description: - Not reported  
RCRA Code: Not reported  
Meth Code: R01 - Recycler  
Quantity Tons: 0  
Waste Quantity: 0  
Quantity Unit: Not reported  
Additional Code 1: Not reported  
Additional Code 2: Not reported  
Additional Code 3: Not reported  
Additional Code 4: Not reported  
Additional Code 5: Not reported

Shipment Date: 19990625  
Creation Date: 11/22/1999 0:00:00  
Receipt Date: 19990701  
Manifest ID: 99093348  
Trans EPA ID: CAR000030841  
Trans Name: Not reported  
Trans 2 EPA ID: Not reported  
Trans 2 Name: Not reported  
TSDf EPA ID: CAD981397417  
Trans Name: Not reported  
TSDf Alt EPA ID: CAD981397417  
TSDf Alt Name: Not reported  
Waste Code Description: 211 - Halogenated solvents (chloroform, methyl chloride, perchloroethylene, etc.  
RCRA Code: F002  
Meth Code: R01 - Recycler  
Quantity Tons: 0.0583  
Waste Quantity: 14  
Quantity Unit: G  
Additional Code 1: Not reported  
Additional Code 2: Not reported  
Additional Code 3: Not reported  
Additional Code 4: Not reported  
Additional Code 5: Not reported

Shipment Date: 19990625  
Creation Date: 11/22/1999 0:00:00  
Receipt Date: 19990701  
Manifest ID: 99093348  
Trans EPA ID: CAR000030841  
Trans Name: Not reported  
Trans 2 EPA ID: Not reported  
Trans 2 Name: Not reported  
TSDf EPA ID: CAD981397417

Map ID  
Direction  
Distance  
Elevation

MAP FINDINGS

Site

Database(s)

EDR ID Number  
EPA ID Number

HERITAGE CLEANERS (Continued)

1000819199

Trans Name: Not reported  
TSDf Alt EPA ID: CAD981397417  
TSDf Alt Name: Not reported  
Waste Code Description: - Not reported  
RCRA Code: Not reported  
Meth Code: R01 - Recycler  
Quantity Tons: 0  
Waste Quantity: 0  
Quantity Unit: Not reported  
Additional Code 1: Not reported  
Additional Code 2: Not reported  
Additional Code 3: Not reported  
Additional Code 4: Not reported  
Additional Code 5: Not reported

Shipment Date: 19990513  
Creation Date: 11/18/1999 0:00:00  
Receipt Date: 19990520  
Manifest ID: 99297538  
Trans EPA ID: CAR000030841  
Trans Name: Not reported  
Trans 2 EPA ID: CAD076548635  
Trans 2 Name: Not reported  
TSDf EPA ID: CAD981397417  
Trans Name: Not reported  
TSDf Alt EPA ID: CAD981397417  
TSDf Alt Name: Not reported  
Waste Code Description: 211 - Halogenated solvents (chloroform, methyl chloride, perchloroethylene, etc.

RCRA Code: F002  
Meth Code: R01 - Recycler  
Quantity Tons: 0  
Waste Quantity: 0  
Quantity Unit: G  
Additional Code 1: Not reported  
Additional Code 2: Not reported  
Additional Code 3: Not reported  
Additional Code 4: Not reported  
Additional Code 5: Not reported

Shipment Date: 19990513  
Creation Date: 11/18/1999 0:00:00  
Receipt Date: 19990520  
Manifest ID: 99297538  
Trans EPA ID: CAR000030841  
Trans Name: Not reported  
Trans 2 EPA ID: CAD076548635  
Trans 2 Name: Not reported  
TSDf EPA ID: CAD981397417  
Trans Name: Not reported  
TSDf Alt EPA ID: CAD981397417  
TSDf Alt Name: Not reported  
Waste Code Description: 211 - Halogenated solvents (chloroform, methyl chloride, perchloroethylene, etc.

RCRA Code: F002  
Meth Code: R01 - Recycler  
Quantity Tons: 0.04

Map ID  
Direction  
Distance  
Elevation

MAP FINDINGS

Site

Database(s)

EDR ID Number  
EPA ID Number

**HERITAGE CLEANERS (Continued)**

**1000819199**

Waste Quantity: 80  
Quantity Unit: P  
Additional Code 1: Not reported  
Additional Code 2: Not reported  
Additional Code 3: Not reported  
Additional Code 4: Not reported  
Additional Code 5: Not reported

Additional Info:

Year: 1998  
Gen EPA ID: CAD983651696

Shipment Date: 19980825  
Creation Date: 12/7/1998 0:00:00  
Receipt Date: 19980827  
Manifest ID: 98112784  
Trans EPA ID: CAR000030841  
Trans Name: Not reported  
Trans 2 EPA ID: Not reported  
Trans 2 Name: Not reported  
TSDf EPA ID: CAD981397417  
Trans Name: Not reported  
TSDf Alt EPA ID: CAD981397417  
TSDf Alt Name: Not reported  
Waste Code Description: - Not reported  
RCRA Code: Not reported  
Meth Code: R01 - Recycler  
Quantity Tons: 0  
Waste Quantity: 0  
Quantity Unit: Not reported  
Additional Code 1: Not reported  
Additional Code 2: Not reported  
Additional Code 3: Not reported  
Additional Code 4: Not reported  
Additional Code 5: Not reported

Shipment Date: 19980825  
Creation Date: 12/7/1998 0:00:00  
Receipt Date: 19980827  
Manifest ID: 98112784  
Trans EPA ID: CAR000030841  
Trans Name: Not reported  
Trans 2 EPA ID: Not reported  
Trans 2 Name: Not reported  
TSDf EPA ID: CAD981397417  
Trans Name: Not reported  
TSDf Alt EPA ID: CAD981397417  
TSDf Alt Name: Not reported  
Waste Code Description: 211 - Halogenated solvents (chloroform, methyl chloride, perchloroethylene, etc.  
RCRA Code: F002  
Meth Code: R01 - Recycler  
Quantity Tons: 0.0583  
Waste Quantity: 14  
Quantity Unit: G  
Additional Code 1: Not reported  
Additional Code 2: Not reported



Map ID  
Direction  
Distance  
Elevation

MAP FINDINGS

Site

Database(s)

EDR ID Number  
EPA ID Number

HERITAGE CLEANERS (Continued)

1000819199

Additional Code 3:	Not reported
Additional Code 4:	Not reported
Additional Code 5:	Not reported
Shipment Date:	19980114
Creation Date:	3/31/1998 0:00:00
Receipt Date:	19980114
Manifest ID:	97485715
Trans EPA ID:	ILD984908202
Trans Name:	Not reported
Trans 2 EPA ID:	Not reported
Trans 2 Name:	Not reported
TSDf EPA ID:	CAT000613943
Trans Name:	Not reported
TSDf Alt EPA ID:	CAT000613943
TSDf Alt Name:	Not reported
Waste Code Description:	741 - Liquids with halogenated organic compounds > 1000 mg/l
RCRA Code:	F002
Meth Code:	H01 - Transfer Station
Quantity Tons:	0.06
Waste Quantity:	120
Quantity Unit:	P
Additional Code 1:	Not reported
Additional Code 2:	Not reported
Additional Code 3:	Not reported
Additional Code 4:	Not reported
Additional Code 5:	Not reported
Shipment Date:	19980109
Creation Date:	3/31/1998 0:00:00
Receipt Date:	19980109
Manifest ID:	97485981
Trans EPA ID:	ILD984908202
Trans Name:	Not reported
Trans 2 EPA ID:	Not reported
Trans 2 Name:	Not reported
TSDf EPA ID:	CAT000613943
Trans Name:	Not reported
TSDf Alt EPA ID:	CAT000613943
TSDf Alt Name:	Not reported
Waste Code Description:	741 - Liquids with halogenated organic compounds > 1000 mg/l
RCRA Code:	F002
Meth Code:	H01 - Transfer Station
Quantity Tons:	0.0975
Waste Quantity:	195
Quantity Unit:	P
Additional Code 1:	Not reported
Additional Code 2:	Not reported
Additional Code 3:	Not reported
Additional Code 4:	Not reported
Additional Code 5:	Not reported
Additional Info:	
Year:	1997
Gen EPA ID:	CAD983651696
Shipment Date:	19970808

Map ID  
Direction  
Distance  
Elevation

MAP FINDINGS

Site

Database(s)

EDR ID Number  
EPA ID Number

HERITAGE CLEANERS (Continued)

1000819199

Creation Date: 7/23/1998 0:00:00  
Receipt Date: 19970808  
Manifest ID: 96846160  
Trans EPA ID: ILD984908202  
Trans Name: Not reported  
Trans 2 EPA ID: Not reported  
Trans 2 Name: Not reported  
TSDf EPA ID: CAT000613943  
Trans Name: Not reported  
TSDf Alt EPA ID: CAT000613943  
TSDf Alt Name: Not reported  
Waste Code Description: 741 - Liquids with halogenated organic compounds > 1000 mg/l  
RCRA Code: F002  
Meth Code: H01 - Transfer Station  
Quantity Tons: 0.0975  
Waste Quantity: 195  
Quantity Unit: P  
Additional Code 1: Not reported  
Additional Code 2: Not reported  
Additional Code 3: Not reported  
Additional Code 4: Not reported  
Additional Code 5: Not reported

Shipment Date: 19970714  
Creation Date: 12/4/1997 0:00:00  
Receipt Date: 19970714  
Manifest ID: 96858051  
Trans EPA ID: ILD984908202  
Trans Name: Not reported  
Trans 2 EPA ID: Not reported  
Trans 2 Name: Not reported  
TSDf EPA ID: CAT000613943  
Trans Name: Not reported  
TSDf Alt EPA ID: Not reported  
TSDf Alt Name: Not reported  
Waste Code Description: 741 - Liquids with halogenated organic compounds > 1000 mg/l  
RCRA Code: F002  
Meth Code: H01 - Transfer Station  
Quantity Tons: 0.0975  
Waste Quantity: 195  
Quantity Unit: P  
Additional Code 1: Not reported  
Additional Code 2: Not reported  
Additional Code 3: Not reported  
Additional Code 4: Not reported  
Additional Code 5: Not reported

Shipment Date: 19970613  
Creation Date: 12/4/1997 0:00:00  
Receipt Date: 19970613  
Manifest ID: 96627168  
Trans EPA ID: ILD984908202  
Trans Name: Not reported  
Trans 2 EPA ID: Not reported  
Trans 2 Name: Not reported  
TSDf EPA ID: CAT000613943  
Trans Name: Not reported

Map ID  
Direction  
Distance  
Elevation

MAP FINDINGS

Site

Database(s)

EDR ID Number  
EPA ID Number

HERITAGE CLEANERS (Continued)

1000819199

TSDF Alt EPA ID: CAT000613943  
TSDF Alt Name: Not reported  
Waste Code Description: 741 - Liquids with halogenated organic compounds > 1000 mg/l  
RCRA Code: F002  
Meth Code: H01 - Transfer Station  
Quantity Tons: 0.0975  
Waste Quantity: 195  
Quantity Unit: P  
Additional Code 1: Not reported  
Additional Code 2: Not reported  
Additional Code 3: Not reported  
Additional Code 4: Not reported  
Additional Code 5: Not reported

Shipment Date: 19970521  
Creation Date: 12/4/1997 0:00:00  
Receipt Date: 19970521  
Manifest ID: 96629923  
Trans EPA ID: ILD984908202  
Trans Name: Not reported  
Trans 2 EPA ID: Not reported  
Trans 2 Name: Not reported  
TSDF EPA ID: CAT000613943  
Trans Name: Not reported  
TSDF Alt EPA ID: CAT000613943  
TSDF Alt Name: Not reported  
Waste Code Description: 741 - Liquids with halogenated organic compounds > 1000 mg/l  
RCRA Code: F002  
Meth Code: H01 - Transfer Station  
Quantity Tons: 0.03  
Waste Quantity: 60  
Quantity Unit: P  
Additional Code 1: Not reported  
Additional Code 2: Not reported  
Additional Code 3: Not reported  
Additional Code 4: Not reported  
Additional Code 5: Not reported

Shipment Date: 19970521  
Creation Date: 12/4/1997 0:00:00  
Receipt Date: 19970521  
Manifest ID: 96629923  
Trans EPA ID: ILD984908202  
Trans Name: Not reported  
Trans 2 EPA ID: Not reported  
Trans 2 Name: Not reported  
TSDF EPA ID: CAT000613943  
Trans Name: Not reported  
TSDF Alt EPA ID: CAT000613943  
TSDF Alt Name: Not reported  
Waste Code Description: 741 - Liquids with halogenated organic compounds > 1000 mg/l  
RCRA Code: F002  
Meth Code: H01 - Transfer Station  
Quantity Tons: 0.0975  
Waste Quantity: 195  
Quantity Unit: P  
Additional Code 1: Not reported

Map ID  
Direction  
Distance  
Elevation

MAP FINDINGS

Site

Database(s)

EDR ID Number  
EPA ID Number

HERITAGE CLEANERS (Continued)

1000819199

Additional Code 2:	Not reported
Additional Code 3:	Not reported
Additional Code 4:	Not reported
Additional Code 5:	Not reported
Shipment Date:	19970422
Creation Date:	7/17/1997 0:00:00
Receipt Date:	19970422
Manifest ID:	96623282
Trans EPA ID:	ILD984908202
Trans Name:	Not reported
Trans 2 EPA ID:	Not reported
Trans 2 Name:	Not reported
TSDf EPA ID:	CAT000613943
Trans Name:	Not reported
TSDf Alt EPA ID:	Not reported
TSDf Alt Name:	Not reported
Waste Code Description:	741 - Liquids with halogenated organic compounds > 1000 mg/l
RCRA Code:	F002
Meth Code:	H01 - Transfer Station
Quantity Tons:	0.0975
Waste Quantity:	195
Quantity Unit:	P
Additional Code 1:	Not reported
Additional Code 2:	Not reported
Additional Code 3:	Not reported
Additional Code 4:	Not reported
Additional Code 5:	Not reported
Shipment Date:	19970325
Creation Date:	6/26/1997 0:00:00
Receipt Date:	19970325
Manifest ID:	96369670
Trans EPA ID:	ILD984908202
Trans Name:	Not reported
Trans 2 EPA ID:	Not reported
Trans 2 Name:	Not reported
TSDf EPA ID:	CAT000613943
Trans Name:	Not reported
TSDf Alt EPA ID:	CAT000613943
TSDf Alt Name:	Not reported
Waste Code Description:	741 - Liquids with halogenated organic compounds > 1000 mg/l
RCRA Code:	F002
Meth Code:	H01 - Transfer Station
Quantity Tons:	0.0975
Waste Quantity:	195
Quantity Unit:	P
Additional Code 1:	Not reported
Additional Code 2:	Not reported
Additional Code 3:	Not reported
Additional Code 4:	Not reported
Additional Code 5:	Not reported
Shipment Date:	19970228
Creation Date:	6/26/1997 0:00:00
Receipt Date:	19970228
Manifest ID:	96368153

Map ID  
Direction  
Distance  
Elevation

MAP FINDINGS

Site

Database(s)

EDR ID Number  
EPA ID Number

**HERITAGE CLEANERS (Continued)**

**1000819199**

Trans EPA ID: ILD984908202  
Trans Name: Not reported  
Trans 2 EPA ID: Not reported  
Trans 2 Name: Not reported  
TSDf EPA ID: CAT000613943  
Trans Name: Not reported  
TSDf Alt EPA ID: CAT000613943  
TSDf Alt Name: Not reported  
Waste Code Description: 741 - Liquids with halogenated organic compounds > 1000 mg/l  
RCRA Code: F002  
Meth Code: H01 - Transfer Station  
Quantity Tons: 0.0975  
Waste Quantity: 195  
Quantity Unit: P  
Additional Code 1: Not reported  
Additional Code 2: Not reported  
Additional Code 3: Not reported  
Additional Code 4: Not reported  
Additional Code 5: Not reported

Shipment Date: 19970129  
Creation Date: 5/30/1997 0:00:00  
Receipt Date: 19970129  
Manifest ID: 96378095  
Trans EPA ID: ILD984908202  
Trans Name: Not reported  
Trans 2 EPA ID: Not reported  
Trans 2 Name: Not reported  
TSDf EPA ID: CAT000613943  
Trans Name: Not reported  
TSDf Alt EPA ID: Not reported  
TSDf Alt Name: Not reported  
Waste Code Description: 741 - Liquids with halogenated organic compounds > 1000 mg/l  
RCRA Code: F002  
Meth Code: H01 - Transfer Station  
Quantity Tons: 0.0975  
Waste Quantity: 195  
Quantity Unit: P  
Additional Code 1: Not reported  
Additional Code 2: Not reported  
Additional Code 3: Not reported  
Additional Code 4: Not reported  
Additional Code 5: Not reported

Additional Info:  
Year: 1996  
Gen EPA ID: CAD983651696

Shipment Date: 19961223  
Creation Date: 5/30/1997 0:00:00  
Receipt Date: 19961223  
Manifest ID: 96466132  
Trans EPA ID: ILD984908202  
Trans Name: Not reported  
Trans 2 EPA ID: Not reported  
Trans 2 Name: Not reported  
TSDf EPA ID: CAT000613943

Map ID  
Direction  
Distance  
Elevation

MAP FINDINGS

Site

Database(s)

EDR ID Number  
EPA ID Number

HERITAGE CLEANERS (Continued)

1000819199

Trans Name: Not reported  
TSDf Alt EPA ID: Not reported  
TSDf Alt Name: Not reported  
Waste Code Description: 741 - Liquids with halogenated organic compounds > 1000 mg/l  
RCRA Code: F002  
Meth Code: H01 - Transfer Station  
Quantity Tons: 0.0975  
Waste Quantity: 195  
Quantity Unit: P  
Additional Code 1: Not reported  
Additional Code 2: Not reported  
Additional Code 3: Not reported  
Additional Code 4: Not reported  
Additional Code 5: Not reported

Shipment Date: 19961126  
Creation Date: 5/20/1997 0:00:00  
Receipt Date: 19961126  
Manifest ID: 96467305  
Trans EPA ID: ILD984908202  
Trans Name: Not reported  
Trans 2 EPA ID: Not reported  
Trans 2 Name: Not reported  
TSDf EPA ID: CAT000613943  
Trans Name: Not reported  
TSDf Alt EPA ID: Not reported  
TSDf Alt Name: Not reported  
Waste Code Description: 741 - Liquids with halogenated organic compounds > 1000 mg/l  
RCRA Code: F002  
Meth Code: H01 - Transfer Station  
Quantity Tons: 0.0975  
Waste Quantity: 195  
Quantity Unit: P  
Additional Code 1: Not reported  
Additional Code 2: Not reported  
Additional Code 3: Not reported  
Additional Code 4: Not reported  
Additional Code 5: Not reported

Shipment Date: 19961007  
Creation Date: 5/20/1997 0:00:00  
Receipt Date: 19961007  
Manifest ID: 96480103  
Trans EPA ID: ILD984908202  
Trans Name: Not reported  
Trans 2 EPA ID: Not reported  
Trans 2 Name: Not reported  
TSDf EPA ID: CAT000613943  
Trans Name: Not reported  
TSDf Alt EPA ID: Not reported  
TSDf Alt Name: Not reported  
Waste Code Description: 741 - Liquids with halogenated organic compounds > 1000 mg/l  
RCRA Code: F002  
Meth Code: H01 - Transfer Station  
Quantity Tons: 0.0975  
Waste Quantity: 195  
Quantity Unit: P

Map ID  
Direction  
Distance  
Elevation

MAP FINDINGS

Site

Database(s)

EDR ID Number  
EPA ID Number

HERITAGE CLEANERS (Continued)

1000819199

Additional Code 1:	Not reported
Additional Code 2:	Not reported
Additional Code 3:	Not reported
Additional Code 4:	Not reported
Additional Code 5:	Not reported
Shipment Date:	19960812
Creation Date:	5/30/1997 0:00:00
Receipt Date:	19960812
Manifest ID:	96499307
Trans EPA ID:	ILD984908202
Trans Name:	Not reported
Trans 2 EPA ID:	Not reported
Trans 2 Name:	Not reported
TSDf EPA ID:	CAT000613943
Trans Name:	Not reported
TSDf Alt EPA ID:	Not reported
TSDf Alt Name:	Not reported
Waste Code Description:	741 - Liquids with halogenated organic compounds > 1000 mg/l
RCRA Code:	F002
Meth Code:	H01 - Transfer Station
Quantity Tons:	0.0975
Waste Quantity:	195
Quantity Unit:	P
Additional Code 1:	Not reported
Additional Code 2:	Not reported
Additional Code 3:	Not reported
Additional Code 4:	Not reported
Additional Code 5:	Not reported
Shipment Date:	19960716
Creation Date:	5/20/1997 0:00:00
Receipt Date:	19960716
Manifest ID:	96088839
Trans EPA ID:	ILD984908202
Trans Name:	Not reported
Trans 2 EPA ID:	Not reported
Trans 2 Name:	Not reported
TSDf EPA ID:	CAT000613943
Trans Name:	Not reported
TSDf Alt EPA ID:	Not reported
TSDf Alt Name:	Not reported
Waste Code Description:	741 - Liquids with halogenated organic compounds > 1000 mg/l
RCRA Code:	F002
Meth Code:	H01 - Transfer Station
Quantity Tons:	0.0975
Waste Quantity:	195
Quantity Unit:	P
Additional Code 1:	Not reported
Additional Code 2:	Not reported
Additional Code 3:	Not reported
Additional Code 4:	Not reported
Additional Code 5:	Not reported
Shipment Date:	19960618
Creation Date:	5/30/1997 0:00:00
Receipt Date:	19960618

Map ID  
Direction  
Distance  
Elevation

MAP FINDINGS

Site

Database(s)

EDR ID Number  
EPA ID Number

HERITAGE CLEANERS (Continued)

1000819199

Manifest ID: 96092149  
Trans EPA ID: ILD984908202  
Trans Name: Not reported  
Trans 2 EPA ID: Not reported  
Trans 2 Name: Not reported  
TSDf EPA ID: CAT000613943  
Trans Name: Not reported  
TSDf Alt EPA ID: Not reported  
TSDf Alt Name: Not reported  
Waste Code Description: 741 - Liquids with halogenated organic compounds > 1000 mg/l  
RCRA Code: F002  
Meth Code: H01 - Transfer Station  
Quantity Tons: 0.0975  
Waste Quantity: 195  
Quantity Unit: P  
Additional Code 1: Not reported  
Additional Code 2: Not reported  
Additional Code 3: Not reported  
Additional Code 4: Not reported  
Additional Code 5: Not reported

Shipment Date: 19960520  
Creation Date: 5/30/1997 0:00:00  
Receipt Date: 19960520  
Manifest ID: 96127988  
Trans EPA ID: ILD984908202  
Trans Name: Not reported  
Trans 2 EPA ID: Not reported  
Trans 2 Name: Not reported  
TSDf EPA ID: CAT000613943  
Trans Name: Not reported  
TSDf Alt EPA ID: Not reported  
TSDf Alt Name: Not reported  
Waste Code Description: 741 - Liquids with halogenated organic compounds > 1000 mg/l  
RCRA Code: F002  
Meth Code: H01 - Transfer Station  
Quantity Tons: 0.04  
Waste Quantity: 80  
Quantity Unit: P  
Additional Code 1: Not reported  
Additional Code 2: Not reported  
Additional Code 3: Not reported  
Additional Code 4: Not reported  
Additional Code 5: Not reported

Shipment Date: 19960422  
Creation Date: 10/29/1996 0:00:00  
Receipt Date: 19960422  
Manifest ID: 96083247  
Trans EPA ID: ILD984908202  
Trans Name: Not reported  
Trans 2 EPA ID: Not reported  
Trans 2 Name: Not reported  
TSDf EPA ID: CAT000613943  
Trans Name: Not reported  
TSDf Alt EPA ID: CAT000613943  
TSDf Alt Name: Not reported



Map ID  
Direction  
Distance  
Elevation

MAP FINDINGS

Site

Database(s)

EDR ID Number  
EPA ID Number

**HERITAGE CLEANERS (Continued)**

**1000819199**

Waste Code Description: 741 - Liquids with halogenated organic compounds > 1000 mg/l  
RCRA Code: F002  
Meth Code: H01 - Transfer Station  
Quantity Tons: 0.0975  
Waste Quantity: 195  
Quantity Unit: P  
Additional Code 1: Not reported  
Additional Code 2: Not reported  
Additional Code 3: Not reported  
Additional Code 4: Not reported  
Additional Code 5: Not reported

Shipment Date: 19960328  
Creation Date: 10/16/1996 0:00:00  
Receipt Date: 19960328  
Manifest ID: 96257957  
Trans EPA ID: ILD984908202  
Trans Name: Not reported  
Trans 2 EPA ID: Not reported  
Trans 2 Name: Not reported  
TSDf EPA ID: CAT000613943  
Trans Name: Not reported  
TSDf Alt EPA ID: CAT000613943  
TSDf Alt Name: Not reported  
Waste Code Description: 741 - Liquids with halogenated organic compounds > 1000 mg/l  
RCRA Code: F002  
Meth Code: H01 - Transfer Station  
Quantity Tons: 0.0975  
Waste Quantity: 195  
Quantity Unit: P  
Additional Code 1: Not reported  
Additional Code 2: Not reported  
Additional Code 3: Not reported  
Additional Code 4: Not reported  
Additional Code 5: Not reported

Shipment Date: 19960304  
Creation Date: 10/4/1996 0:00:00  
Receipt Date: 19960304  
Manifest ID: 96243929  
Trans EPA ID: ILD984908202  
Trans Name: Not reported  
Trans 2 EPA ID: Not reported  
Trans 2 Name: Not reported  
TSDf EPA ID: CAT000613943  
Trans Name: Not reported  
TSDf Alt EPA ID: CAT000613943  
TSDf Alt Name: Not reported  
Waste Code Description: 741 - Liquids with halogenated organic compounds > 1000 mg/l  
RCRA Code: F002  
Meth Code: H01 - Transfer Station  
Quantity Tons: 0.0975  
Waste Quantity: 195  
Quantity Unit: P  
Additional Code 1: Not reported  
Additional Code 2: Not reported  
Additional Code 3: Not reported

Map ID  
Direction  
Distance  
Elevation

MAP FINDINGS

Site

Database(s)

EDR ID Number  
EPA ID Number

**HERITAGE CLEANERS (Continued)**

**1000819199**

Additional Code 4: Not reported  
Additional Code 5: Not reported

Additional Info:

Year: 1995  
Gen EPA ID: CAD983651696

Shipment Date: 19951207  
Creation Date: 7/29/1996 0:00:00  
Receipt Date: 19951207  
Manifest ID: 95817907  
Trans EPA ID: ILD984908202  
Trans Name: Not reported  
Trans 2 EPA ID: Not reported  
Trans 2 Name: Not reported  
TSDf EPA ID: CAT000613943  
Trans Name: Not reported  
TSDf Alt EPA ID: Not reported  
TSDf Alt Name: Not reported  
Waste Code Description: 741 - Liquids with halogenated organic compounds > 1000 mg/l  
RCRA Code: F002  
Meth Code: H01 - Transfer Station  
Quantity Tons: 0.0975  
Waste Quantity: 195  
Quantity Unit: P  
Additional Code 1: Not reported  
Additional Code 2: Not reported  
Additional Code 3: Not reported  
Additional Code 4: Not reported  
Additional Code 5: Not reported

Shipment Date: 19951108  
Creation Date: 7/26/1996 0:00:00  
Receipt Date: 19951108  
Manifest ID: 95760339  
Trans EPA ID: ILD984908202  
Trans Name: Not reported  
Trans 2 EPA ID: Not reported  
Trans 2 Name: Not reported  
TSDf EPA ID: CAT000613943  
Trans Name: Not reported  
TSDf Alt EPA ID: Not reported  
TSDf Alt Name: Not reported  
Waste Code Description: 741 - Liquids with halogenated organic compounds > 1000 mg/l  
RCRA Code: F002  
Meth Code: H01 - Transfer Station  
Quantity Tons: 0.0975  
Waste Quantity: 195  
Quantity Unit: P  
Additional Code 1: Not reported  
Additional Code 2: Not reported  
Additional Code 3: Not reported  
Additional Code 4: Not reported  
Additional Code 5: Not reported

Shipment Date: 19951017  
Creation Date: 7/26/1996 0:00:00

Map ID  
Direction  
Distance  
Elevation

MAP FINDINGS

Site

Database(s)

EDR ID Number  
EPA ID Number

HERITAGE CLEANERS (Continued)

1000819199

Receipt Date: 19951017  
Manifest ID: 95758316  
Trans EPA ID: ILD984908202  
Trans Name: Not reported  
Trans 2 EPA ID: Not reported  
Trans 2 Name: Not reported  
TSDf EPA ID: CAT000613943  
Trans Name: Not reported  
TSDf Alt EPA ID: Not reported  
TSDf Alt Name: Not reported  
Waste Code Description: 741 - Liquids with halogenated organic compounds > 1000 mg/l  
RCRA Code: F002  
Meth Code: H01 - Transfer Station  
Quantity Tons: 0.0975  
Waste Quantity: 195  
Quantity Unit: P  
Additional Code 1: Not reported  
Additional Code 2: Not reported  
Additional Code 3: Not reported  
Additional Code 4: Not reported  
Additional Code 5: Not reported

Shipment Date: 19950912  
Creation Date: 7/26/1996 0:00:00  
Receipt Date: 19950912  
Manifest ID: 95553478  
Trans EPA ID: ILD984908202  
Trans Name: Not reported  
Trans 2 EPA ID: Not reported  
Trans 2 Name: Not reported  
TSDf EPA ID: CAT000613943  
Trans Name: Not reported  
TSDf Alt EPA ID: Not reported  
TSDf Alt Name: Not reported  
Waste Code Description: 741 - Liquids with halogenated organic compounds > 1000 mg/l  
RCRA Code: F002  
Meth Code: H01 - Transfer Station  
Quantity Tons: 0.0975  
Waste Quantity: 195  
Quantity Unit: P  
Additional Code 1: Not reported  
Additional Code 2: Not reported  
Additional Code 3: Not reported  
Additional Code 4: Not reported  
Additional Code 5: Not reported

Shipment Date: 19950815  
Creation Date: 4/2/1996 0:00:00  
Receipt Date: 19950815  
Manifest ID: 95555946  
Trans EPA ID: ILD984908202  
Trans Name: Not reported  
Trans 2 EPA ID: Not reported  
Trans 2 Name: Not reported  
TSDf EPA ID: CAT000613943  
Trans Name: Not reported  
TSDf Alt EPA ID: CAT000613943

Map ID  
Direction  
Distance  
Elevation

MAP FINDINGS

Site

Database(s)

EDR ID Number  
EPA ID Number

**HERITAGE CLEANERS (Continued)**

**1000819199**

TSDF Alt Name: Not reported  
Waste Code Description: 741 - Liquids with halogenated organic compounds > 1000 mg/l  
RCRA Code: F002  
Meth Code: H01 - Transfer Station  
Quantity Tons: 0.0975  
Waste Quantity: 195  
Quantity Unit: P  
Additional Code 1: Not reported  
Additional Code 2: Not reported  
Additional Code 3: Not reported  
Additional Code 4: Not reported  
Additional Code 5: Not reported

Shipment Date: 19950727  
Creation Date: 4/2/1996 0:00:00  
Receipt Date: 19950727  
Manifest ID: 95636845  
Trans EPA ID: ILD984908202  
Trans Name: Not reported  
Trans 2 EPA ID: Not reported  
Trans 2 Name: Not reported  
TSDF EPA ID: CAT000613943  
Trans Name: Not reported  
TSDF Alt EPA ID: CAT000613943  
TSDF Alt Name: Not reported  
Waste Code Description: 741 - Liquids with halogenated organic compounds > 1000 mg/l  
RCRA Code: F002  
Meth Code: H01 - Transfer Station  
Quantity Tons: 0.0675  
Waste Quantity: 135  
Quantity Unit: P  
Additional Code 1: Not reported  
Additional Code 2: Not reported  
Additional Code 3: Not reported  
Additional Code 4: Not reported  
Additional Code 5: Not reported

Shipment Date: 19950623  
Creation Date: 4/2/1996 0:00:00  
Receipt Date: 19950623  
Manifest ID: 95427638  
Trans EPA ID: ILD984908202  
Trans Name: Not reported  
Trans 2 EPA ID: Not reported  
Trans 2 Name: Not reported  
TSDF EPA ID: CAT000613943  
Trans Name: Not reported  
TSDF Alt EPA ID: CAT000613943  
TSDF Alt Name: Not reported  
Waste Code Description: 741 - Liquids with halogenated organic compounds > 1000 mg/l  
RCRA Code: F002  
Meth Code: H01 - Transfer Station  
Quantity Tons: 0.0975  
Waste Quantity: 195  
Quantity Unit: P  
Additional Code 1: Not reported  
Additional Code 2: Not reported

Map ID  
Direction  
Distance  
Elevation

MAP FINDINGS

Site

Database(s)

EDR ID Number  
EPA ID Number

HERITAGE CLEANERS (Continued)

1000819199

Additional Code 3:	Not reported
Additional Code 4:	Not reported
Additional Code 5:	Not reported
Shipment Date:	19950523
Creation Date:	4/2/1996 0:00:00
Receipt Date:	19950523
Manifest ID:	95415747
Trans EPA ID:	ILD984908202
Trans Name:	Not reported
Trans 2 EPA ID:	Not reported
Trans 2 Name:	Not reported
TSDf EPA ID:	CAT000613943
Trans Name:	Not reported
TSDf Alt EPA ID:	CAT000613943
TSDf Alt Name:	Not reported
Waste Code Description:	741 - Liquids with halogenated organic compounds > 1000 mg/l
RCRA Code:	F002
Meth Code:	H01 - Transfer Station
Quantity Tons:	0.0975
Waste Quantity:	195
Quantity Unit:	P
Additional Code 1:	Not reported
Additional Code 2:	Not reported
Additional Code 3:	Not reported
Additional Code 4:	Not reported
Additional Code 5:	Not reported
Shipment Date:	19950421
Creation Date:	4/2/1996 0:00:00
Receipt Date:	19950421
Manifest ID:	95520635
Trans EPA ID:	ILD984908202
Trans Name:	Not reported
Trans 2 EPA ID:	Not reported
Trans 2 Name:	Not reported
TSDf EPA ID:	CAT000613943
Trans Name:	Not reported
TSDf Alt EPA ID:	CAT000613943
TSDf Alt Name:	Not reported
Waste Code Description:	741 - Liquids with halogenated organic compounds > 1000 mg/l
RCRA Code:	F002
Meth Code:	H01 - Transfer Station
Quantity Tons:	0.03
Waste Quantity:	60
Quantity Unit:	P
Additional Code 1:	Not reported
Additional Code 2:	Not reported
Additional Code 3:	Not reported
Additional Code 4:	Not reported
Additional Code 5:	Not reported
Shipment Date:	19950421
Creation Date:	4/2/1996 0:00:00
Receipt Date:	19950421
Manifest ID:	95520635
Trans EPA ID:	ILD984908202

Map ID  
Direction  
Distance  
Elevation

MAP FINDINGS

Site

Database(s)

EDR ID Number  
EPA ID Number

HERITAGE CLEANERS (Continued)

1000819199

Trans Name: Not reported  
Trans 2 EPA ID: Not reported  
Trans 2 Name: Not reported  
TSDf EPA ID: CAT000613943  
Trans Name: Not reported  
TSDf Alt EPA ID: CAT000613943  
TSDf Alt Name: Not reported  
Waste Code Description: 741 - Liquids with halogenated organic compounds > 1000 mg/l  
RCRA Code: F002  
Meth Code: H01 - Transfer Station  
Quantity Tons: 0.0975  
Waste Quantity: 195  
Quantity Unit: P  
Additional Code 1: Not reported  
Additional Code 2: Not reported  
Additional Code 3: Not reported  
Additional Code 4: Not reported  
Additional Code 5: Not reported

Additional Info:

Year: 1994  
Gen EPA ID: CAD983651696

Shipment Date: 19941207  
Creation Date: 3/28/1996 0:00:00  
Receipt Date: 19941207  
Manifest ID: 95031982  
Trans EPA ID: ILD984908202  
Trans Name: Not reported  
Trans 2 EPA ID: Not reported  
Trans 2 Name: Not reported  
TSDf EPA ID: CAT000613943  
Trans Name: Not reported  
TSDf Alt EPA ID: CAT000613943  
TSDf Alt Name: Not reported  
Waste Code Description: 741 - Liquids with halogenated organic compounds > 1000 mg/l  
RCRA Code: F002  
Meth Code: H01 - Transfer Station  
Quantity Tons: 0.0975  
Waste Quantity: 195  
Quantity Unit: P  
Additional Code 1: Not reported  
Additional Code 2: Not reported  
Additional Code 3: Not reported  
Additional Code 4: Not reported  
Additional Code 5: Not reported

Shipment Date: 19941104  
Creation Date: 3/28/1996 0:00:00  
Receipt Date: 19941104  
Manifest ID: 93764224  
Trans EPA ID: ILD984908202  
Trans Name: Not reported  
Trans 2 EPA ID: Not reported  
Trans 2 Name: Not reported  
TSDf EPA ID: CAT000613943  
Trans Name: Not reported

Map ID  
Direction  
Distance  
Elevation

MAP FINDINGS

Site

Database(s)

EDR ID Number  
EPA ID Number

HERITAGE CLEANERS (Continued)

1000819199

TSDF Alt EPA ID: CAT000613943  
TSDF Alt Name: Not reported  
Waste Code Description: 741 - Liquids with halogenated organic compounds > 1000 mg/l  
RCRA Code: F002  
Meth Code: H01 - Transfer Station  
Quantity Tons: 0.0975  
Waste Quantity: 195  
Quantity Unit: P  
Additional Code 1: Not reported  
Additional Code 2: Not reported  
Additional Code 3: Not reported  
Additional Code 4: Not reported  
Additional Code 5: Not reported

Shipment Date: 19941013  
Creation Date: 3/28/1996 0:00:00  
Receipt Date: 19941013  
Manifest ID: 93788121  
Trans EPA ID: ILD984908202  
Trans Name: Not reported  
Trans 2 EPA ID: Not reported  
Trans 2 Name: Not reported  
TSDF EPA ID: CAT000613943  
Trans Name: Not reported  
TSDF Alt EPA ID: CAT000613943  
TSDF Alt Name: Not reported  
Waste Code Description: 741 - Liquids with halogenated organic compounds > 1000 mg/l  
RCRA Code: F002  
Meth Code: H01 - Transfer Station  
Quantity Tons: 0.0975  
Waste Quantity: 195  
Quantity Unit: P  
Additional Code 1: Not reported  
Additional Code 2: Not reported  
Additional Code 3: Not reported  
Additional Code 4: Not reported  
Additional Code 5: Not reported

Shipment Date: 19940913  
Creation Date: 3/26/1996 0:00:00  
Receipt Date: 19940913  
Manifest ID: 93789189  
Trans EPA ID: ILD984908202  
Trans Name: Not reported  
Trans 2 EPA ID: Not reported  
Trans 2 Name: Not reported  
TSDF EPA ID: CAT000613943  
Trans Name: Not reported  
TSDF Alt EPA ID: CAT000613943  
TSDF Alt Name: Not reported  
Waste Code Description: 741 - Liquids with halogenated organic compounds > 1000 mg/l  
RCRA Code: F002  
Meth Code: H01 - Transfer Station  
Quantity Tons: 0.0975  
Waste Quantity: 195  
Quantity Unit: P  
Additional Code 1: Not reported

Map ID  
Direction  
Distance  
Elevation

MAP FINDINGS

Site

Database(s)

EDR ID Number  
EPA ID Number

**HERITAGE CLEANERS (Continued)**

**1000819199**

Additional Code 2:	Not reported
Additional Code 3:	Not reported
Additional Code 4:	Not reported
Additional Code 5:	Not reported
Shipment Date:	19940819
Creation Date:	3/26/1996 0:00:00
Receipt Date:	19940819
Manifest ID:	92624756
Trans EPA ID:	ILD984908202
Trans Name:	Not reported
Trans 2 EPA ID:	Not reported
Trans 2 Name:	Not reported
TSDF EPA ID:	CAT000613943
Trans Name:	Not reported
TSDF Alt EPA ID:	Not reported
TSDF Alt Name:	Not reported
Waste Code Description:	741 - Liquids with halogenated organic compounds > 1000 mg/l
RCRA Code:	F002
Meth Code:	H01 - Transfer Station
Quantity Tons:	0.0975
Waste Quantity:	195
Quantity Unit:	P
Additional Code 1:	Not reported
Additional Code 2:	Not reported
Additional Code 3:	Not reported
Additional Code 4:	Not reported
Additional Code 5:	Not reported
Shipment Date:	19940708
Creation Date:	3/26/1996 0:00:00
Receipt Date:	19940708
Manifest ID:	93660396
Trans EPA ID:	ILD984908202
Trans Name:	Not reported
Trans 2 EPA ID:	Not reported
Trans 2 Name:	Not reported
TSDF EPA ID:	CAT000613943
Trans Name:	Not reported
TSDF Alt EPA ID:	CAT000613943
TSDF Alt Name:	Not reported
Waste Code Description:	741 - Liquids with halogenated organic compounds > 1000 mg/l
RCRA Code:	F002
Meth Code:	H01 - Transfer Station
Quantity Tons:	0.0975
Waste Quantity:	195
Quantity Unit:	P
Additional Code 1:	Not reported
Additional Code 2:	Not reported
Additional Code 3:	Not reported
Additional Code 4:	Not reported
Additional Code 5:	Not reported
Shipment Date:	19940615
Creation Date:	3/26/1996 0:00:00
Receipt Date:	19940615
Manifest ID:	93660393



Map ID  
Direction  
Distance  
Elevation

MAP FINDINGS

Site

Database(s)

EDR ID Number  
EPA ID Number

HERITAGE CLEANERS (Continued)

1000819199

Trans EPA ID:	ILD984908202
Trans Name:	Not reported
Trans 2 EPA ID:	Not reported
Trans 2 Name:	Not reported
TSDf EPA ID:	CAT000613943
Trans Name:	Not reported
TSDf Alt EPA ID:	CAT000613943
TSDf Alt Name:	Not reported
Waste Code Description:	741 - Liquids with halogenated organic compounds > 1000 mg/l
RCRA Code:	F002
Meth Code:	H01 - Transfer Station
Quantity Tons:	0.0975
Waste Quantity:	195
Quantity Unit:	P
Additional Code 1:	Not reported
Additional Code 2:	Not reported
Additional Code 3:	Not reported
Additional Code 4:	Not reported
Additional Code 5:	Not reported
Shipment Date:	19940524
Creation Date:	3/26/1996 0:00:00
Receipt Date:	19940524
Manifest ID:	93512688
Trans EPA ID:	ILD984908202
Trans Name:	Not reported
Trans 2 EPA ID:	Not reported
Trans 2 Name:	Not reported
TSDf EPA ID:	CAT000613943
Trans Name:	Not reported
TSDf Alt EPA ID:	CAT000613943
TSDf Alt Name:	Not reported
Waste Code Description:	741 - Liquids with halogenated organic compounds > 1000 mg/l
RCRA Code:	F002
Meth Code:	H01 - Transfer Station
Quantity Tons:	0.0975
Waste Quantity:	195
Quantity Unit:	P
Additional Code 1:	Not reported
Additional Code 2:	Not reported
Additional Code 3:	Not reported
Additional Code 4:	Not reported
Additional Code 5:	Not reported
Shipment Date:	19940427
Creation Date:	3/25/1996 0:00:00
Receipt Date:	19940427
Manifest ID:	93417973
Trans EPA ID:	ILD984908202
Trans Name:	Not reported
Trans 2 EPA ID:	Not reported
Trans 2 Name:	Not reported
TSDf EPA ID:	CAT000613943
Trans Name:	Not reported
TSDf Alt EPA ID:	CAT000613943
TSDf Alt Name:	Not reported
Waste Code Description:	741 - Liquids with halogenated organic compounds > 1000 mg/l

Map ID  
Direction  
Distance  
Elevation

MAP FINDINGS

Site

Database(s)

EDR ID Number  
EPA ID Number

HERITAGE CLEANERS (Continued)

1000819199

RCRA Code:	F002
Meth Code:	H01 - Transfer Station
Quantity Tons:	0.1575
Waste Quantity:	315
Quantity Unit:	P
Additional Code 1:	Not reported
Additional Code 2:	Not reported
Additional Code 3:	Not reported
Additional Code 4:	Not reported
Additional Code 5:	Not reported
Shipment Date:	19940329
Creation Date:	10/5/1995 0:00:00
Receipt Date:	19940329
Manifest ID:	92624796
Trans EPA ID:	ILD984908202
Trans Name:	Not reported
Trans 2 EPA ID:	Not reported
Trans 2 Name:	Not reported
TSDf EPA ID:	CAT000613943
Trans Name:	Not reported
TSDf Alt EPA ID:	Not reported
TSDf Alt Name:	Not reported
Waste Code Description:	741 - Liquids with halogenated organic compounds > 1000 mg/l
RCRA Code:	F002
Meth Code:	H01 - Transfer Station
Quantity Tons:	0.0975
Waste Quantity:	195
Quantity Unit:	P
Additional Code 1:	Not reported
Additional Code 2:	Not reported
Additional Code 3:	Not reported
Additional Code 4:	Not reported
Additional Code 5:	Not reported
Additional Info:	
Year:	1993
Gen EPA ID:	CAD983651696
Shipment Date:	19931215
Creation Date:	9/14/1995 0:00:00
Receipt Date:	19931215
Manifest ID:	93123279
Trans EPA ID:	ILD984908202
Trans Name:	Not reported
Trans 2 EPA ID:	Not reported
Trans 2 Name:	Not reported
TSDf EPA ID:	CAT000613943
Trans Name:	Not reported
TSDf Alt EPA ID:	CAT000613943
TSDf Alt Name:	Not reported
Waste Code Description:	741 - Liquids with halogenated organic compounds > 1000 mg/l
RCRA Code:	F002
Meth Code:	H01 - Transfer Station
Quantity Tons:	0.0975
Waste Quantity:	195
Quantity Unit:	P

Map ID  
Direction  
Distance  
Elevation

MAP FINDINGS

Site

Database(s)

EDR ID Number  
EPA ID Number

HERITAGE CLEANERS (Continued)

1000819199

Additional Code 1:	Not reported
Additional Code 2:	Not reported
Additional Code 3:	Not reported
Additional Code 4:	Not reported
Additional Code 5:	Not reported
Shipment Date:	19931117
Creation Date:	9/14/1995 0:00:00
Receipt Date:	19931117
Manifest ID:	93023377
Trans EPA ID:	ILD984908202
Trans Name:	Not reported
Trans 2 EPA ID:	Not reported
Trans 2 Name:	Not reported
TSDf EPA ID:	CAT000613943
Trans Name:	Not reported
TSDf Alt EPA ID:	CAT000613943
TSDf Alt Name:	Not reported
Waste Code Description:	741 - Liquids with halogenated organic compounds > 1000 mg/l
RCRA Code:	F002
Meth Code:	H01 - Transfer Station
Quantity Tons:	0.0975
Waste Quantity:	195
Quantity Unit:	P
Additional Code 1:	Not reported
Additional Code 2:	Not reported
Additional Code 3:	Not reported
Additional Code 4:	Not reported
Additional Code 5:	Not reported
Shipment Date:	19931013
Creation Date:	9/13/1995 0:00:00
Receipt Date:	19931013
Manifest ID:	93082077
Trans EPA ID:	ILD984908202
Trans Name:	Not reported
Trans 2 EPA ID:	Not reported
Trans 2 Name:	Not reported
TSDf EPA ID:	CAT000613943
Trans Name:	Not reported
TSDf Alt EPA ID:	Not reported
TSDf Alt Name:	Not reported
Waste Code Description:	741 - Liquids with halogenated organic compounds > 1000 mg/l
RCRA Code:	F002
Meth Code:	H01 - Transfer Station
Quantity Tons:	0.0975
Waste Quantity:	195
Quantity Unit:	P
Additional Code 1:	Not reported
Additional Code 2:	Not reported
Additional Code 3:	Not reported
Additional Code 4:	Not reported
Additional Code 5:	Not reported
Shipment Date:	19930916
Creation Date:	9/12/1995 0:00:00
Receipt Date:	19930916

Map ID  
Direction  
Distance  
Elevation

MAP FINDINGS

Site

Database(s)

EDR ID Number  
EPA ID Number

HERITAGE CLEANERS (Continued)

1000819199

Manifest ID: 93078535  
Trans EPA ID: ILD984908202  
Trans Name: Not reported  
Trans 2 EPA ID: Not reported  
Trans 2 Name: Not reported  
TSDf EPA ID: CAT000613943  
Trans Name: Not reported  
TSDf Alt EPA ID: CAT000613943  
TSDf Alt Name: Not reported  
Waste Code Description: 741 - Liquids with halogenated organic compounds > 1000 mg/l  
RCRA Code: F002  
Meth Code: H01 - Transfer Station  
Quantity Tons: 0.1275  
Waste Quantity: 255  
Quantity Unit: P  
Additional Code 1: Not reported  
Additional Code 2: Not reported  
Additional Code 3: Not reported  
Additional Code 4: Not reported  
Additional Code 5: Not reported

Shipment Date: 19930818  
Creation Date: 9/12/1995 0:00:00  
Receipt Date: 19930818  
Manifest ID: 93222576  
Trans EPA ID: ILD984908202  
Trans Name: Not reported  
Trans 2 EPA ID: Not reported  
Trans 2 Name: Not reported  
TSDf EPA ID: CAT000613943  
Trans Name: Not reported  
TSDf Alt EPA ID: CAT000613943  
TSDf Alt Name: Not reported  
Waste Code Description: 741 - Liquids with halogenated organic compounds > 1000 mg/l  
RCRA Code: F002  
Meth Code: H01 - Transfer Station  
Quantity Tons: 0.0975  
Waste Quantity: 195  
Quantity Unit: P  
Additional Code 1: Not reported  
Additional Code 2: Not reported  
Additional Code 3: Not reported  
Additional Code 4: Not reported  
Additional Code 5: Not reported

Shipment Date: 19930722  
Creation Date: 9/12/1995 0:00:00  
Receipt Date: 19930722  
Manifest ID: 92619405  
Trans EPA ID: ILD984908202  
Trans Name: Not reported  
Trans 2 EPA ID: Not reported  
Trans 2 Name: Not reported  
TSDf EPA ID: CAT000613943  
Trans Name: Not reported  
TSDf Alt EPA ID: CAT000613943  
TSDf Alt Name: Not reported

Map ID  
Direction  
Distance  
Elevation

MAP FINDINGS

Site

Database(s)

EDR ID Number  
EPA ID Number

**HERITAGE CLEANERS (Continued)**

**1000819199**

Waste Code Description: 741 - Liquids with halogenated organic compounds > 1000 mg/l  
RCRA Code: F002  
Meth Code: H01 - Transfer Station  
Quantity Tons: 0.0975  
Waste Quantity: 195  
Quantity Unit: P  
Additional Code 1: Not reported  
Additional Code 2: Not reported  
Additional Code 3: Not reported  
Additional Code 4: Not reported  
Additional Code 5: Not reported

Shipment Date: 19930625  
Creation Date: 9/11/1995 0:00:00  
Receipt Date: 19930625  
Manifest ID: 92617833  
Trans EPA ID: ILD984908202  
Trans Name: Not reported  
Trans 2 EPA ID: Not reported  
Trans 2 Name: Not reported  
TSDf EPA ID: CAT000613943  
Trans Name: Not reported  
TSDf Alt EPA ID: CAT000613943  
TSDf Alt Name: Not reported  
Waste Code Description: 741 - Liquids with halogenated organic compounds > 1000 mg/l  
RCRA Code: F002  
Meth Code: H01 - Transfer Station  
Quantity Tons: 0.1275  
Waste Quantity: 255  
Quantity Unit: P  
Additional Code 1: Not reported  
Additional Code 2: Not reported  
Additional Code 3: Not reported  
Additional Code 4: Not reported  
Additional Code 5: Not reported

Shipment Date: 19930527  
Creation Date: 9/8/1995 0:00:00  
Receipt Date: 19930527  
Manifest ID: 92583624  
Trans EPA ID: ILD984908202  
Trans Name: Not reported  
Trans 2 EPA ID: Not reported  
Trans 2 Name: Not reported  
TSDf EPA ID: CAT000613943  
Trans Name: Not reported  
TSDf Alt EPA ID: CAT000613943  
TSDf Alt Name: Not reported  
Waste Code Description: 741 - Liquids with halogenated organic compounds > 1000 mg/l  
RCRA Code: F002  
Meth Code: H01 - Transfer Station  
Quantity Tons: 0.0975  
Waste Quantity: 195  
Quantity Unit: P  
Additional Code 1: Not reported  
Additional Code 2: Not reported  
Additional Code 3: Not reported

Map ID  
Direction  
Distance  
Elevation

MAP FINDINGS

Site

Database(s)

EDR ID Number  
EPA ID Number

**HERITAGE CLEANERS (Continued)**

**1000819199**

Additional Code 4: Not reported  
Additional Code 5: Not reported

**CERS:**

Name: HERITAGE CLEANERS  
Address: 915 IRWIN STREET  
City,State,Zip: SAN RAFAEL, CA 94901  
Site ID: 122293  
CERS ID: 10030771  
CERS Description: Chemical Storage Facilities

**Violations:**

Site ID: 122293  
Site Name: HERITAGE CLEANERS  
Violation Date: 12-17-2013  
Citation: HSC 6.67 Multiple Sections - California Health and Safety Code, Chapter 6.67, Section(s) Multiple Sections  
Violation Description: Haz Waste Generator Program - Training - General  
Violation Notes: Returned to compliance on 03/08/2014.  
Violation Division: Marin County Dept of Public Works, Waste Mgmt, CUP  
Violation Program: HW  
Violation Source: CERS,

**Evaluation:**

Eval General Type: Compliance Evaluation Inspection  
Eval Date: 12-17-2013  
Violations Found: Yes  
Eval Type: Routine done by local agency  
Eval Notes: Not reported  
Eval Division: Marin County Dept of Public Works, Waste Mgmt, CUP  
Eval Program: HW  
Eval Source: CERS,

Eval General Type: Compliance Evaluation Inspection  
Eval Date: 12-28-2016  
Violations Found: No  
Eval Type: Routine done by local agency  
Eval Notes: Not reported  
Eval Division: Marin County Dept of Public Works, Waste Mgmt, CUP  
Eval Program: HW  
Eval Source: CERS,

Eval General Type: Compliance Evaluation Inspection  
Eval Date: 02-21-2020  
Violations Found: No  
Eval Type: Routine done by local agency  
Eval Notes: Not reported  
Eval Division: Marin County Dept of Public Works, Waste Mgmt, CUP  
Eval Program: HW  
Eval Source: CERS,

**Coordinates:**

Site ID: 122293  
Facility Name: HERITAGE CLEANERS  
Env Int Type Code: FRS-AIR  
Program ID: 110001173220

Map ID  
Direction  
Distance  
Elevation

MAP FINDINGS

Site

Database(s)

EDR ID Number  
EPA ID Number

**HERITAGE CLEANERS (Continued)**

**1000819199**

Coord Name: Not reported  
Ref Point Type Desc: Unknown,  
Latitude: 37.971790  
Longitude: -122.520800

Affiliation:  
Affiliation Type Desc: CUPA District  
Entity Name: Marin County CUPA  
Entity Title: Not reported  
Affiliation Address: 1600 Los Gamos Suite 210  
Affiliation City: San Rafael  
Affiliation State: CA  
Affiliation Country: Not reported  
Affiliation Zip: 94903  
Affiliation Phone: (415) 473-6647,

Affiliation Type Desc: Operator  
Entity Name: Doug & Linda Cheon  
Entity Title: Not reported  
Affiliation Address: Not reported  
Affiliation City: Not reported  
Affiliation State: Not reported  
Affiliation Country: Not reported  
Affiliation Zip: Not reported  
Affiliation Phone: (415) 300-6193,

Affiliation Type Desc: Parent Corporation  
Entity Name: Heritage Cleaners  
Entity Title: Not reported  
Affiliation Address: Not reported  
Affiliation City: Not reported  
Affiliation State: Not reported  
Affiliation Country: Not reported  
Affiliation Zip: Not reported  
Affiliation Phone: ,

Affiliation Type Desc: Property Owner  
Entity Name: Doug Cheon  
Entity Title: Not reported  
Affiliation Address: 915 IRWIN STREET  
Affiliation City: SANRAFAEL  
Affiliation State: Not reported  
Affiliation Country: Not reported  
Affiliation Zip: Not reported  
Affiliation Phone: ,

Affiliation Type Desc: Document Preparer  
Entity Name: Doug Cheon  
Entity Title: Not reported  
Affiliation Address: Not reported  
Affiliation City: Not reported  
Affiliation State: Not reported  
Affiliation Country: Not reported  
Affiliation Zip: Not reported  
Affiliation Phone: ,

Affiliation Type Desc: Environmental Contact

Map ID  
Direction  
Distance  
Elevation

MAP FINDINGS

Site

Database(s)

EDR ID Number  
EPA ID Number

**HERITAGE CLEANERS (Continued)**

**1000819199**

Entity Name: DOUG & AMP LINDA CHEON  
Entity Title: Not reported  
Affiliation Address: 915 IRWIN STREET  
Affiliation City: SANRAFAEL  
Affiliation State: Not reported  
Affiliation Country: Not reported  
Affiliation Zip: Not reported  
Affiliation Phone: ,

Affiliation Type Desc: Identification Signer  
Entity Name: Doug Cheon  
Entity Title: Owner  
Affiliation Address: Not reported  
Affiliation City: Not reported  
Affiliation State: Not reported  
Affiliation Country: Not reported  
Affiliation Zip: Not reported  
Affiliation Phone: ,

Affiliation Type Desc: Property Owner  
Entity Name: Frank Murray  
Entity Title: Not reported  
Affiliation Address: 1120 Nye Street, Suite 320  
Affiliation City: San Rafael  
Affiliation State: CA  
Affiliation Country: United States  
Affiliation Zip: 94901  
Affiliation Phone: (415) 459-3486,

Affiliation Type Desc: Environmental Contact  
Entity Name: Doug & Linda Cheon  
Entity Title: Not reported  
Affiliation Address: 915 Irwin Street  
Affiliation City: San Rafael  
Affiliation State: CA  
Affiliation Country: Not reported  
Affiliation Zip: 94901  
Affiliation Phone: ,

Affiliation Type Desc: Environmental Contact  
Entity Name: SANGDOO KIM  
Entity Title: Not reported  
Affiliation Address: 915 IRWIN ST  
Affiliation City: SANRAFAEL  
Affiliation State: CA  
Affiliation Country: Not reported  
Affiliation Zip: Not reported  
Affiliation Phone: ,

Affiliation Type Desc: Facility Mailing Address  
Entity Name: Mailing Address  
Entity Title: Not reported  
Affiliation Address: 915 Irwin Street  
Affiliation City: San Rafael  
Affiliation State: CA  
Affiliation Country: Not reported  
Affiliation Zip: 94901



Map ID  
Direction  
Distance  
Elevation

MAP FINDINGS

Site

Database(s)

EDR ID Number  
EPA ID Number

**HERITAGE CLEANERS (Continued)**

**1000819199**

Affiliation Phone: ,

Affiliation Type Desc: Legal Owner  
Entity Name: Doug & Linda Cheon  
Entity Title: Not reported  
Affiliation Address: 915 Irwin Street  
Affiliation City: San Rafael  
Affiliation State: CA  
Affiliation Country: United States  
Affiliation Zip: 94901  
Affiliation Phone: (415) 454-7200,

Name: HERITAGE CLEANERS  
Address: 915 IRWIN STREET  
City,State,Zip: SAN RAFAEL, CA 94901  
Site ID: 122293  
CERS ID: 110001173220  
CERS Description: US EPA Air Emission Inventory System (EIS)

Violations:  
Site ID: 122293  
Site Name: HERITAGE CLEANERS  
Violation Date: 12-17-2013  
Citation: HSC 6.67 Multiple Sections - California Health and Safety Code, Chapter 6.67, Section(s) Multiple Sections  
Violation Description: Haz Waste Generator Program - Training - General  
Violation Notes: Returned to compliance on 03/08/2014.  
Violation Division: Marin County Dept of Public Works, Waste Mgmt, CUP  
Violation Program: HW  
Violation Source: CERS,

Evaluation:  
Eval General Type: Compliance Evaluation Inspection  
Eval Date: 12-17-2013  
Violations Found: Yes  
Eval Type: Routine done by local agency  
Eval Notes: Not reported  
Eval Division: Marin County Dept of Public Works, Waste Mgmt, CUP  
Eval Program: HW  
Eval Source: CERS,

Eval General Type: Compliance Evaluation Inspection  
Eval Date: 12-28-2016  
Violations Found: No  
Eval Type: Routine done by local agency  
Eval Notes: Not reported  
Eval Division: Marin County Dept of Public Works, Waste Mgmt, CUP  
Eval Program: HW  
Eval Source: CERS,

Eval General Type: Compliance Evaluation Inspection  
Eval Date: 02-21-2020  
Violations Found: No  
Eval Type: Routine done by local agency  
Eval Notes: Not reported  
Eval Division: Marin County Dept of Public Works, Waste Mgmt, CUP

Map ID  
Direction  
Distance  
Elevation

MAP FINDINGS

Site

Database(s)

EDR ID Number  
EPA ID Number

**HERITAGE CLEANERS (Continued)**

**1000819199**

Eval Program: HW  
Eval Source: CERS,

Coordinates:  
Site ID: 122293  
Facility Name: HERITAGE CLEANERS  
Env Int Type Code: FRS-AIR  
Program ID: 110001173220  
Coord Name: Not reported  
Ref Point Type Desc: Unknown,  
Latitude: 37.971790  
Longitude: -122.520800

Affiliation:  
Affiliation Type Desc: CUPA District  
Entity Name: Marin County CUPA  
Entity Title: Not reported  
Affiliation Address: 1600 Los Gamos Suite 210  
Affiliation City: San Rafael  
Affiliation State: CA  
Affiliation Country: Not reported  
Affiliation Zip: 94903  
Affiliation Phone: (415) 473-6647,

Affiliation Type Desc: Operator  
Entity Name: Doug & Linda Cheon  
Entity Title: Not reported  
Affiliation Address: Not reported  
Affiliation City: Not reported  
Affiliation State: Not reported  
Affiliation Country: Not reported  
Affiliation Zip: Not reported  
Affiliation Phone: (415) 300-6193,

Affiliation Type Desc: Parent Corporation  
Entity Name: Heritage Cleaners  
Entity Title: Not reported  
Affiliation Address: Not reported  
Affiliation City: Not reported  
Affiliation State: Not reported  
Affiliation Country: Not reported  
Affiliation Zip: Not reported  
Affiliation Phone: ,

Affiliation Type Desc: Property Owner  
Entity Name: Doug Cheon  
Entity Title: Not reported  
Affiliation Address: 915 IRWIN STREET  
Affiliation City: SANRAFAEL  
Affiliation State: Not reported  
Affiliation Country: Not reported  
Affiliation Zip: Not reported  
Affiliation Phone: ,

Affiliation Type Desc: Document Preparer  
Entity Name: Doug Cheon

Map ID  
Direction  
Distance  
Elevation

MAP FINDINGS

Site

Database(s)

EDR ID Number  
EPA ID Number

**HERITAGE CLEANERS (Continued)**

**1000819199**

Entity Title: Not reported  
Affiliation Address: Not reported  
Affiliation City: Not reported  
Affiliation State: Not reported  
Affiliation Country: Not reported  
Affiliation Zip: Not reported  
Affiliation Phone: ,

Affiliation Type Desc: Environmental Contact  
Entity Name: DOUG & AMP LINDA CHEON  
Entity Title: Not reported  
Affiliation Address: 915 IRWIN STREET  
Affiliation City: SANRAFAEL  
Affiliation State: Not reported  
Affiliation Country: Not reported  
Affiliation Zip: Not reported  
Affiliation Phone: ,

Affiliation Type Desc: Identification Signer  
Entity Name: Doug Cheon  
Entity Title: Owner  
Affiliation Address: Not reported  
Affiliation City: Not reported  
Affiliation State: Not reported  
Affiliation Country: Not reported  
Affiliation Zip: Not reported  
Affiliation Phone: ,

Affiliation Type Desc: Property Owner  
Entity Name: Frank Murray  
Entity Title: Not reported  
Affiliation Address: 1120 Nye Street, Suite 320  
Affiliation City: San Rafael  
Affiliation State: CA  
Affiliation Country: United States  
Affiliation Zip: 94901  
Affiliation Phone: (415) 459-3486,

Affiliation Type Desc: Environmental Contact  
Entity Name: Doug & Linda Cheon  
Entity Title: Not reported  
Affiliation Address: 915 Irwin Street  
Affiliation City: San Rafael  
Affiliation State: CA  
Affiliation Country: Not reported  
Affiliation Zip: 94901  
Affiliation Phone: ,

Affiliation Type Desc: Environmental Contact  
Entity Name: SANGDOO KIM  
Entity Title: Not reported  
Affiliation Address: 915 IRWIN ST  
Affiliation City: SANRAFAEL  
Affiliation State: CA  
Affiliation Country: Not reported  
Affiliation Zip: Not reported  
Affiliation Phone: ,

Map ID  
Direction  
Distance  
Elevation

MAP FINDINGS

Site

Database(s)

EDR ID Number  
EPA ID Number

**HERITAGE CLEANERS (Continued)**

**1000819199**

Affiliation Type Desc: Facility Mailing Address  
Entity Name: Mailing Address  
Entity Title: Not reported  
Affiliation Address: 915 Irwin Street  
Affiliation City: San Rafael  
Affiliation State: CA  
Affiliation Country: Not reported  
Affiliation Zip: 94901  
Affiliation Phone: ,

Affiliation Type Desc: Legal Owner  
Entity Name: Doug & Linda Cheon  
Entity Title: Not reported  
Affiliation Address: 915 Irwin Street  
Affiliation City: San Rafael  
Affiliation State: CA  
Affiliation Country: United States  
Affiliation Zip: 94901  
Affiliation Phone: (415) 454-7200,

**HWTS:**

Name: HERITAGE CLEANERS  
Address: 915 IRWIN ST  
Address 2: Not reported  
City,State,Zip: SAN RAFAEL, CA 94901  
EPA ID: CAD983651696  
Inactive Date: Not reported  
Create Date: 10/30/1992  
Last Act Date: Not reported  
Mailing Name: Not reported  
Mailing Address: 915 IRWIN ST  
Mailing Address 2: Not reported  
Mailing City,State,Zip: SAN RAFAEL, CA 949013317  
Owner Name: DOUG CHEON  
Owner Address: 915 IRWIN ST  
Owner Address 2: Not reported  
Owner City,State,Zip: SAN RAFAEL, CA 949013317  
Owner Phone: Not reported  
Owner Fax: Not reported  
Contact Name: DOUG CHEON  
Contact Address: 915 IRWIN ST  
Contact Address 2: Not reported  
City,State,Zip: SAN RAFAEL, CA 94901  
Contact Phone: Not reported  
Contact Fax: Not reported  
Facility Status: Active  
Facility Type: PERMANENT  
Category: FEDERAL  
Latitude: 37.971436  
Longitude: -122.520919

**NAICS:**

EPA ID: CAD983651696  
Create Date: 2009-12-03 12:41:18.000  
NAICS Code: 81232  
NAICS Description: Drycleaning and Laundry Services (except Coin-Operated)

Map ID  
Direction  
Distance  
Elevation

MAP FINDINGS

Site

Database(s)

EDR ID Number  
EPA ID Number

**HERITAGE CLEANERS (Continued)**

**1000819199**

Issued EPA ID Date: 1992-10-30 00:00:00  
Inactive Date: Not reported  
Facility Name: HERITAGE CLEANERS  
Facility Address: 915 IRWIN ST  
Facility Address 2: Not reported  
Facility City: SAN RAFAEL  
Facility County: Not reported  
Facility State: CA  
Facility Zip: 949010000

**C39  
WNW  
< 1/8  
0.067 mi.  
355 ft.**

**HERITAGE CLEANERS  
915 IRWIN ST  
SAN RAFAEL, CA 94901**

**EDR Hist Cleaner 1020003655  
N/A**

**Relative:  
Higher**

EDR Hist Cleaner

**Actual:  
17 ft.**

Year:	Name:	Type:
1993	HERITAGE CLEANERS	Drycleaning Plants, Except Rugs
1994	HERITAGE CLEANERS	Drycleaning Plants, Except Rugs
1995	HERITAGE CLEANERS	Drycleaning Plants, Except Rugs
1996	HERITAGE CLEANERS	Drycleaning Plants, Except Rugs
1997	HERITAGE CLEANERS	Drycleaning Plants, Except Rugs
1998	HERITAGE CLEANERS	Drycleaning Plants, Except Rugs
1999	HERITAGE CLEANERS	Drycleaning Plants, Except Rugs
2000	HERITAGE CLEANERS	Drycleaning Plants, Except Rugs
2001	HERITAGE CLEANERS	Drycleaning Plants, Except Rugs
2002	HERITAGE CLEANERS	Drycleaning Plants, Except Rugs
2003	HERITAGE CLEANERS	Drycleaning Plants, Except Rugs
2004	HERITAGE CLEANERS	Drycleaning Plants, Except Rugs
2005	HERITAGE CLEANERS	Drycleaning Plants, Except Rugs
2006	HERITAGE CLEANERS	Drycleaning Plants, Except Rugs
2007	HERITAGE CLEANERS	Drycleaning Plants, Except Rugs
2008	HERITAGE CLEANERS	Drycleaning Plants, Except Rugs
2009	HERITAGE CLEANERS	Drycleaning Plants, Except Rugs
2010	HERITAGE CLEANERS	Drycleaning Plants, Except Rugs
2011	HERITAGE CLEANERS	Drycleaning Plants, Except Rugs
2012	HERITAGE CLEANERS	Drycleaning Plants, Except Rugs
2013	HERITAGE CLEANERS	Drycleaning Plants, Except Rugs
2014	HERITAGE CLEANERS	Drycleaning Plants, Except Rugs

**E40  
NW  
< 1/8  
0.068 mi.  
358 ft.**

**FIRESTONE COMPLETE AUTO CARE #267360  
1001 IRWIN ST  
SAN RAFAEL, CA 94901**

**RCRA NonGen / NLR 1024851861  
CAL000410605**

**Relative:  
Higher**

RCRA Listings:

**Actual:  
17 ft.**

Date Form Received by Agency:	20150924
Handler Name:	Firestone Complete Auto Care #267360
Handler Address:	1001 IRWIN ST
Handler City,State,Zip:	SAN RAFAEL, CA 94901
EPA ID:	CAL000410605
Contact Name:	BRIDGESTONE RETAIL OPERATIONS, LLC

Map ID  
Direction  
Distance  
Elevation

MAP FINDINGS

Site

Database(s)

EDR ID Number  
EPA ID Number

**FIRESTONE COMPLETE AUTO CARE #267360 (Continued)**

**1024851861**

Contact Address:	333 EAST LAKE STREET
Contact City,State,Zip:	BLOOMINGDALE, IL 60108
Contact Telephone:	615-937-7515
Contact Fax:	615-493-3310
Contact Email:	ENVGEN@BFRC.COM
Contact Title:	Not reported
EPA Region:	09
Land Type:	Not reported
Federal Waste Generator Description:	Not a generator, verified
Non-Notifier:	Not reported
Biennial Report Cycle:	Not reported
Accessibility:	Not reported
Active Site Indicator:	Handler Activities
State District Owner:	Not reported
State District:	Not reported
Mailing Address:	333 EAST LAKE STREET
Mailing City,State,Zip:	BLOOMINGDALE, IL 60108-0000
Owner Name:	Bridgestone Retail Operations, Llc
Owner Type:	Other
Operator Name:	Bridgestone Retail Operations, Llc
Operator Type:	Other
Short-Term Generator Activity:	No
Importer Activity:	No
Mixed Waste Generator:	No
Transporter Activity:	No
Transfer Facility Activity:	No
Recycler Activity with Storage:	No
Small Quantity On-Site Burner Exemption:	No
Smelting Melting and Refining Furnace Exemption:	No
Underground Injection Control:	No
Off-Site Waste Receipt:	No
Universal Waste Indicator:	Yes
Universal Waste Destination Facility:	Yes
Federal Universal Waste:	No
Active Site State-Reg Handler:	---
Federal Facility Indicator:	Not reported
Hazardous Secondary Material Indicator:	N
Sub-Part K Indicator:	Not reported
2018 GPRA Permit Baseline:	Not on the Baseline
2018 GPRA Renewals Baseline:	Not on the Baseline
202 GPRA Corrective Action Baseline:	No
Subject to Corrective Action Universe:	No
Non-TSDFs Where RCRA CA has Been Imposed Universe:	No
Corrective Action Priority Ranking:	No NCAPS ranking
Environmental Control Indicator:	No
Institutional Control Indicator:	No
Human Exposure Controls Indicator:	N/A
Groundwater Controls Indicator:	N/A
Significant Non-Complier Universe:	No
Unaddressed Significant Non-Complier Universe:	No
Addressed Significant Non-Complier Universe:	No
Significant Non-Complier With a Compliance Schedule Universe:	No
Financial Assurance Required:	Not reported
Handler Date of Last Change:	20180906
Recognized Trader-Importer:	No
Recognized Trader-Exporter:	No
Importer of Spent Lead Acid Batteries:	No

Map ID  
Direction  
Distance  
Elevation

MAP FINDINGS

Site

Database(s)

EDR ID Number  
EPA ID Number

**FIRESTONE COMPLETE AUTO CARE #267360 (Continued)**

**1024851861**

Exporter of Spent Lead Acid Batteries: No  
Recycler Activity Without Storage: No  
Manifest Broker: No  
Sub-Part P Indicator: No

Handler - Owner Operator:

Owner/Operator Indicator: Operator  
Owner/Operator Name: BRIDGESTONE RETAIL OPERATIONS, LLC  
Legal Status: Other  
Date Became Current: Not reported  
Date Ended Current: Not reported  
Owner/Operator Address: 333 EAST LAKE STREET  
Owner/Operator City,State,Zip: BLOOMINGDALE, IL 60108  
Owner/Operator Telephone: 615-937-7515  
Owner/Operator Telephone Ext: Not reported  
Owner/Operator Fax: Not reported  
Owner/Operator Email: Not reported

Owner/Operator Indicator: Owner  
Owner/Operator Name: BRIDGESTONE RETAIL OPERATIONS, LLC  
Legal Status: Other  
Date Became Current: Not reported  
Date Ended Current: Not reported  
Owner/Operator Address: 333 EAST LAKE STREET  
Owner/Operator City,State,Zip: BLOOMINGDALE, IL 60108-0000  
Owner/Operator Telephone: 615-937-7515  
Owner/Operator Telephone Ext: Not reported  
Owner/Operator Fax: Not reported  
Owner/Operator Email: Not reported

Historic Generators:

Receive Date: 20150924  
Handler Name: FIRESTONE COMPLETE AUTO CARE #267360  
Federal Waste Generator Description: Not a generator, verified  
State District Owner: Not reported  
Large Quantity Handler of Universal Waste: No  
Recognized Trader Importer: No  
Recognized Trader Exporter: No  
Spent Lead Acid Battery Importer: No  
Spent Lead Acid Battery Exporter: No  
Current Record: Yes  
Non Storage Recycler Activity: Not reported  
Electronic Manifest Broker: Not reported

List of NAICS Codes and Descriptions:

NAICS Code: 45299  
NAICS Description: ALL OTHER GENERAL MERCHANDISE STORES

Facility Has Received Notices of Violations:

Violations: No Violations Found

Evaluation Action Summary:

Evaluations: No Evaluations Found

Map ID  
Direction  
Distance  
Elevation

MAP FINDINGS

Site

Database(s)

EDR ID Number  
EPA ID Number

E41  
NW  
< 1/8  
0.068 mi.  
358 ft.

AAA AUTO REPAIR CENTER SAN RAFAEL  
1001 IRWIN ST  
SAN RAFAEL, CA 94901

CERS HAZ WASTE S128623335  
N/A

Site 4 of 5 in cluster E

Relative:  
Higher  
Actual:  
17 ft.

CERS HAZ WASTE:

Name: AAA AUTO REPAIR CENTER SAN RAFAEL  
Address: 1001 IRWIN ST  
City,State,Zip: SAN RAFAEL, CA 94901  
Site ID: 601163  
CERS ID: 10601926  
CERS Description: Hazardous Waste Generator

Violations:

Site ID: 601163  
Site Name: AAA Auto Repair Center San Rafael  
Violation Date: 03-09-2022  
Citation: 22 CCR 23 66273.36 - California Code of Regulations, Title 22, Chapter 23, Section(s) 66273.36

Violation Description: Failure of universal waste handler to provide initial and/or annual refresher training for employees who manage or handle universal waste and to maintain a written record for three years of personnel who took the initial or annual training.

Violation Notes: Returned to compliance on 03/18/2022. Owner/Operator failed to provide initial and/or annual refresher training for employees who manage or handle universal waste and to maintain a written record for three years of personnel who took the initial or annual training. Provide employees with initial or refresher UW training. Submit a evidence of training to the CUPA.

Violation Division: Marin County Dept of Public Works, Waste Mgmt, CUP  
Violation Program: HW  
Violation Source: CERS,

Site ID: 601163  
Site Name: AAA Auto Repair Center San Rafael  
Violation Date: 03-09-2022  
Citation: 22 CCR 12 66262.34(f) - California Code of Regulations, Title 22, Chapter 12, Section(s) 66262.34(f)  
Violation Description: Failure to label stationary hazardous waste tanks as "hazardous waste" and mark with an accumulation start date.

Violation Notes: Returned to compliance on 03/28/2022. The hazardous waste tank was observed without a label. Submit a photo to the CUPA demonstrating that the [HAZARDOUS WASTE] tank has been properly labeled.

Violation Division: Marin County Dept of Public Works, Waste Mgmt, CUP  
Violation Program: HW  
Violation Source: CERS,

Site ID: 601163  
Site Name: AAA Auto Repair Center San Rafael  
Violation Date: 03-09-2022  
Citation: 40 CFR 1 262.34(d)(5)(iii) - U.S. Code of Federal Regulations, Title 40, Chapter 1, Section(s) 262.34(d)(5)(iii)

Violation Description: Failure to ensure that all employees are thoroughly familiar with proper waste handling and emergency procedures, relevant to their responsibilities during normal facility operations and emergencies.

Violation Notes: Returned to compliance on 03/18/2022. Employees are not thoroughly familiar with proper waste handling and emergency procedures as demonstrated by the number and/or type of hazardous waste violations observed at the time of inspection. Submit documentation to the CUPA



Map ID  
Direction  
Distance  
Elevation

MAP FINDINGS

Site

Database(s)

EDR ID Number  
EPA ID Number

AAA AUTO REPAIR CENTER SAN RAFAEL (Continued)

S128623335

Violation Division: demonstrating that employees have been properly trained.  
Marin County Dept of Public Works, Waste Mgmt, CUP  
Violation Program: HW  
Violation Source: CERS,

Site ID: 601163  
Site Name: AAA Auto Repair Center San Rafael  
Violation Date: 03-09-2022  
Citation: HSC 6.95 25505(c) - California Health and Safety Code, Chapter 6.95, Section(s) 25505(c)  
Violation Description: Failure to have a business plan readily available to personnel of the business or the unified program facility with responsibilities for emergency response or training.  
Violation Notes: Returned to compliance on 03/09/2022. The business failed to have the hazardous material business plan readily available to personnel of the business or the unified program facility with responsibilities for emergency response or training. Manager needed assistance in locating HMBP and unaware of HMBP requirements which includes postings site maps and emergency phone numbers, ect. Helped him locate HMBP through his emails and AAA local portal. Corrected on site but not trained on HMBP.

Violation Division: Marin County Dept of Public Works, Waste Mgmt, CUP  
Violation Program: HMRRP  
Violation Source: CERS,

Site ID: 601163  
Site Name: AAA Auto Repair Center San Rafael  
Violation Date: 03-09-2022  
Citation: HSC 6.95 25508(a)(3) - California Health and Safety Code, Chapter 6.95, Section(s) 25508(a)(3)  
Violation Description: Failure to establish and/or electronically submit an adequate training program in safety procedures in the event of a release or threatened release of a hazardous material. \*Verify agricultural handler exemption HSC 25507.1  
Violation Notes: Returned to compliance on 03/18/2022. The business failed to establish and electronically submit an adequate employee training plan, which is reasonable and appropriate for the size of the business and the nature of the hazardous material handled. Establish and electronically submit an adequate employee training plan, which is reasonable and appropriate for the size of the business and the nature of the hazardous material handled.

Violation Division: Marin County Dept of Public Works, Waste Mgmt, CUP  
Violation Program: HMRRP  
Violation Source: CERS,

Site ID: 601163  
Site Name: AAA Auto Repair Center San Rafael  
Violation Date: 03-09-2022  
Citation: 40 CFR 1 265.174 - U.S. Code of Federal Regulations, Title 40, Chapter 1, Section(s) 265.174  
Violation Description: Failure to inspect hazardous waste storage areas at least weekly and look for leaking and deteriorating containers.  
Violation Notes: Returned to compliance on 03/18/2022. Conducting hazardous waste inspections but not actually looking at the elements required of hazardous waste inspections. Examples include no labels and tops of drums not free of liquid. Located in hazardous materials room. Submit a copy of the inspection log to the CUPA demonstrating that the

Map ID  
Direction  
Distance  
Elevation

MAP FINDINGS

Site

Database(s)

EDR ID Number  
EPA ID Number

AAA AUTO REPAIR CENTER SAN RAFAEL (Continued)

S128623335

Violation Division: hazardous waste storage area is being inspected weekly. Please submit photos of drums cleaned of oil.  
Violation Program: Marin County Dept of Public Works, Waste Mgmt, CUP  
Violation Source: HW  
CERS,

Site ID: 601163  
Site Name: AAA Auto Repair Center San Rafael  
Violation Date: 03-09-2022  
Citation: HSC 6.95 25505(a)(4) - California Health and Safety Code, Chapter 6.95, Section(s) 25505(a)(4)

Violation Description: Failure to provide initial and annual training to all employees in safety procedures in the event of a release or threatened release of a hazardous material or failure to document and maintain training records for a minimum of three years.

Violation Notes: Returned to compliance on 03/18/2022. The business failed to provide initial and annual training to all employees in safety procedures in the event of a release or threatened release of a hazardous material including familiarity with the emergency response plan or failure to document and maintain training records for a minimum of three years. Establish and electronically submit an employee training program containing provisions to ensure initial and annual training for all employees in safety procedures in the event of a release or threatened release of a hazardous material and document and maintain training records for a minimum of three years.

Violation Division: Marin County Dept of Public Works, Waste Mgmt, CUP  
Violation Program: HMRRP  
Violation Source: CERS,

Site ID: 601163  
Site Name: AAA Auto Repair Center San Rafael  
Violation Date: 03-09-2022  
Citation: HSC 6.95 Multiple - California Health and Safety Code, Chapter 6.95, Section(s) Multiple

Violation Description: Business Plan Program - Training - General

Violation Notes: Returned to compliance on 03/18/2022. See previous violation #13 14. Provide CUPA with training documentation.

Violation Division: Marin County Dept of Public Works, Waste Mgmt, CUP  
Violation Program: HMRRP  
Violation Source: CERS,

Site ID: 601163  
Site Name: AAA Auto Repair Center San Rafael  
Violation Date: 03-09-2022  
Citation: 22 CCR 12 66262.34(f) - California Code of Regulations, Title 22, Chapter 12, Section(s) 66262.34(f)

Violation Description: Failure to properly label hazardous waste accumulation containers and portable tanks with the following requirements: "Hazardous Waste", name and address of the generator, physical and chemical characteristics of the Hazardous Waste, and starting accumulation date.

Violation Notes: Returned to compliance on 03/18/2022. Waste oil tank and waste coolant of located in the hazardous materials room was observed without a hazardous waste label. Submit a photo to the CUPA demonstrating that the container listed above has been properly labeled.

Violation Division: Marin County Dept of Public Works, Waste Mgmt, CUP  
Violation Program: HW

Map ID  
Direction  
Distance  
Elevation

MAP FINDINGS

Site

Database(s)

EDR ID Number  
EPA ID Number

AAA AUTO REPAIR CENTER SAN RAFAEL (Continued)

S128623335

Violation Source: CERS,

Site ID: 601163  
Site Name: AAA Auto Repair Center San Rafael  
Violation Date: 03-09-2022  
Citation: HSC 6.95 25505.1 - California Health and Safety Code, Chapter 6.95, Section(s) 25505.1

Violation Description: Failure to notify property owner in writing that the business is subject to the business plan program and has complied with its provisions.

Violation Notes: Returned to compliance on 03/29/2022. The business failed to notify property owner in writing that the business is subject to the business plan program and has complied with its provisions. Notify the property owner in writing that the business is subject to the business plan program and has complied with its provisions. Submit documentation of correction to the unified program agency.

Violation Division: Marin County Dept of Public Works, Waste Mgmt, CUP  
Violation Program: HMRRP  
Violation Source: CERS,

Evaluation:  
Eval General Type: Compliance Evaluation Inspection  
Eval Date: 03-09-2022  
Violations Found: Yes  
Eval Type: Routine done by local agency  
Eval Notes: New facility haz waste has not started yet. Onsite for routine inspection, Jason Widmer granted access for inspection, CAL EPA ID #000465310 active at time of inspection.

Eval Division: Marin County Dept of Public Works, Waste Mgmt, CUP  
Eval Program: HW  
Eval Source: CERS,

Eval General Type: Compliance Evaluation Inspection  
Eval Date: 03-09-2022  
Violations Found: Yes  
Eval Type: Routine done by local agency  
Eval Notes: New facility haz waste has not started yet. Onsite for routine inspection, Jason Widmer granted access for inspection, CAL EPA ID #000465310 active at time of inspection.

Eval Division: Marin County Dept of Public Works, Waste Mgmt, CUP  
Eval Program: HMRRP  
Eval Source: CERS,

Eval General Type: Compliance Evaluation Inspection  
Eval Date: 05-03-2017  
Violations Found: No  
Eval Type: Routine done by local agency  
Eval Notes: Not reported

Eval Division: Marin County Dept of Public Works, Waste Mgmt, CUP  
Eval Program: HW  
Eval Source: CERS,

Eval General Type: Compliance Evaluation Inspection  
Eval Date: 05-03-2017  
Violations Found: No  
Eval Type: Routine done by local agency  
Eval Notes: Not reported

Map ID  
Direction  
Distance  
Elevation

MAP FINDINGS

Site

Database(s)

EDR ID Number  
EPA ID Number

**AAA AUTO REPAIR CENTER SAN RAFAEL (Continued)**

**S128623335**

Eval Division: Marin County Dept of Public Works, Waste Mgmt, CUP  
Eval Program: HMRRP  
Eval Source: CERS,

Coordinates:

Site ID: 601163  
Facility Name: AAA Auto Repair Center San Rafael  
Env Int Type Code: HMBP  
Program ID: 10601926  
Coord Name: Not reported  
Ref Point Type Desc: Center of a facility or station.,  
Latitude: 37.972540  
Longitude: -122.520900

Affiliation:

Affiliation Type Desc: Legal Owner  
Entity Name: AAA NCNU  
Entity Title: Not reported  
Affiliation Address: 1277 Treat Blvd Ste. 1000  
Affiliation City: Walnut Creek  
Affiliation State: CA  
Affiliation Country: United States  
Affiliation Zip: 94597  
Affiliation Phone: (925) 274-8580,

Affiliation Type Desc: Parent Corporation  
Entity Name: AAA NCNU  
Entity Title: Not reported  
Affiliation Address: Not reported  
Affiliation City: Not reported  
Affiliation State: Not reported  
Affiliation Country: Not reported  
Affiliation Zip: Not reported  
Affiliation Phone: ,

Affiliation Type Desc: CUPA District  
Entity Name: Marin County CUPA  
Entity Title: Not reported  
Affiliation Address: 1600 Los Gamos Suite 210  
Affiliation City: San Rafael  
Affiliation State: CA  
Affiliation Country: Not reported  
Affiliation Zip: 94903  
Affiliation Phone: (415) 473-6647,

Affiliation Type Desc: Document Preparer  
Entity Name: Jason Gyorl  
Entity Title: Not reported  
Affiliation Address: Not reported  
Affiliation City: Not reported  
Affiliation State: Not reported  
Affiliation Country: Not reported  
Affiliation Zip: Not reported  
Affiliation Phone: ,

Affiliation Type Desc: Facility Mailing Address

Map ID  
Direction  
Distance  
Elevation

MAP FINDINGS

Site

Database(s)

EDR ID Number  
EPA ID Number

AAA AUTO REPAIR CENTER SAN RAFAEL (Continued)

S128623335

Entity Name: Mailing Address  
Entity Title: Not reported  
Affiliation Address: 1001 Irwin St  
Affiliation City: San Rafael  
Affiliation State: CA  
Affiliation Country: Not reported  
Affiliation Zip: 94901  
Affiliation Phone: ,

Affiliation Type Desc: Environmental Contact  
Entity Name: Jason Gyor  
Entity Title: Not reported  
Affiliation Address: 7649 Sunrise Blvd  
Affiliation City: Roseville  
Affiliation State: CA  
Affiliation Country: Not reported  
Affiliation Zip: 95610  
Affiliation Phone: ,

Affiliation Type Desc: Identification Signer  
Entity Name: Jason Gyor  
Entity Title: Jason Gyor  
Affiliation Address: Not reported  
Affiliation City: Not reported  
Affiliation State: Not reported  
Affiliation Country: Not reported  
Affiliation Zip: Not reported  
Affiliation Phone: ,

Affiliation Type Desc: Operator  
Entity Name: Jason Widmer  
Entity Title: Not reported  
Affiliation Address: Not reported  
Affiliation City: Not reported  
Affiliation State: Not reported  
Affiliation Country: Not reported  
Affiliation Zip: Not reported  
Affiliation Phone: (415) 488-2992,

E42  
NW  
< 1/8  
0.068 mi.  
358 ft.

CAR CARE PLUS INC DBA AAA AUTO REPAIR CENTER  
1001 IRWIN ST  
SAN RAFAEL, CA 94901  
Site 5 of 5 in cluster E

RCRA NonGen / NLR 1027091814  
CAL000465310

Relative:  
Higher  
Actual:  
17 ft.

RCRA Listings:  
Date Form Received by Agency: 20210908  
Handler Name: Car Care Plus Inc Db  
Handler Address: 1001 IRWIN ST  
Handler City,State,Zip: SAN RAFAEL, CA 94901  
EPA ID: CAL000465310  
Contact Name: DARREN MCLEA  
Contact Address: 1001 IRWIN ST  
Contact City,State,Zip: HAYWARD, CA 94901  
Contact Telephone: 925-274-8126  
Contact Fax: Not reported  
Contact Email: SALESTAX@NORCAL.AAA.COM

Map ID  
 Direction  
 Distance  
 Elevation

MAP FINDINGS

Site

Database(s)

EDR ID Number  
 EPA ID Number

**CAR CARE PLUS INC DBA AAA AUTO REPAIR CENTER (Continued)**

**1027091814**

Contact Title:	Not reported
EPA Region:	09
Land Type:	Not reported
Federal Waste Generator Description:	Not a generator, verified
Non-Notifier:	Not reported
Biennial Report Cycle:	Not reported
Accessibility:	Not reported
Active Site Indicator:	Not reported
State District Owner:	Not reported
State District:	Not reported
Mailing Address:	1277 TREAT BLVD 10TH FL
Mailing City,State,Zip:	WALNUT CREEK, CA 94597
Owner Name:	Car Care Plus Inc
Owner Type:	Other
Operator Name:	Darren Mclea
Operator Type:	Other
Short-Term Generator Activity:	No
Importer Activity:	No
Mixed Waste Generator:	No
Transporter Activity:	No
Transfer Facility Activity:	No
Recycler Activity with Storage:	No
Small Quantity On-Site Burner Exemption:	No
Smelting Melting and Refining Furnace Exemption:	No
Underground Injection Control:	No
Off-Site Waste Receipt:	No
Universal Waste Indicator:	No
Universal Waste Destination Facility:	No
Federal Universal Waste:	No
Active Site State-Reg Handler:	---
Federal Facility Indicator:	Not reported
Hazardous Secondary Material Indicator:	N
Sub-Part K Indicator:	Not reported
2018 GPRC Permit Baseline:	Not on the Baseline
2018 GPRC Renewals Baseline:	Not on the Baseline
202 GPRC Corrective Action Baseline:	No
Subject to Corrective Action Universe:	No
Non-TSDFs Where RCRA CA has Been Imposed Universe:	No
Corrective Action Priority Ranking:	No NCAPS ranking
Environmental Control Indicator:	No
Institutional Control Indicator:	No
Human Exposure Controls Indicator:	N/A
Groundwater Controls Indicator:	N/A
Significant Non-Complier Universe:	No
Unaddressed Significant Non-Complier Universe:	No
Addressed Significant Non-Complier Universe:	No
Significant Non-Complier With a Compliance Schedule Universe:	No
Financial Assurance Required:	Not reported
Handler Date of Last Change:	20211011
Recognized Trader-Importer:	No
Recognized Trader-Exporter:	No
Importer of Spent Lead Acid Batteries:	No
Exporter of Spent Lead Acid Batteries:	No
Recycler Activity Without Storage:	No
Manifest Broker:	No
Sub-Part P Indicator:	No

Map ID  
Direction  
Distance  
Elevation

MAP FINDINGS

Site

Database(s)

EDR ID Number  
EPA ID Number

**CAR CARE PLUS INC DBA AAA AUTO REPAIR CENTER (Continued)**

**1027091814**

Handler - Owner Operator:

Owner/Operator Indicator:	Operator
Owner/Operator Name:	DARREN MCLEA
Legal Status:	Other
Date Became Current:	Not reported
Date Ended Current:	Not reported
Owner/Operator Address:	1001 IRWIN ST
Owner/Operator City,State,Zip:	HAYWARD, CA 94901
Owner/Operator Telephone:	925-274-8126
Owner/Operator Telephone Ext:	Not reported
Owner/Operator Fax:	Not reported
Owner/Operator Email:	Not reported

Owner/Operator Indicator:	Owner
Owner/Operator Name:	CAR CARE PLUS INC
Legal Status:	Other
Date Became Current:	Not reported
Date Ended Current:	Not reported
Owner/Operator Address:	1277 TREAT BLVD 10TH FL
Owner/Operator City,State,Zip:	WALNUT CREEK, CA 94597
Owner/Operator Telephone:	925-274-8126
Owner/Operator Telephone Ext:	Not reported
Owner/Operator Fax:	Not reported
Owner/Operator Email:	Not reported

Historic Generators:

Receive Date:	20210908
Handler Name:	CAR CARE PLUS INC DBA AAA AUTO REPAIR CENTER
Federal Waste Generator Description:	Not a generator, verified
State District Owner:	Not reported
Large Quantity Handler of Universal Waste:	No
Recognized Trader Importer:	No
Recognized Trader Exporter:	No
Spent Lead Acid Battery Importer:	No
Spent Lead Acid Battery Exporter:	No
Current Record:	Yes
Non Storage Recycler Activity:	No
Electronic Manifest Broker:	No

List of NAICS Codes and Descriptions:

NAICS Code:	811111
NAICS Description:	GENERAL AUTOMOTIVE REPAIR

Facility Has Received Notices of Violations:

Violations:	No Violations Found
-------------	---------------------

Evaluation Action Summary:

Evaluations:	No Evaluations Found
--------------	----------------------

MAP FINDINGS

Map ID  
Direction  
Distance  
Elevation

Site

Database(s)

EDR ID Number  
EPA ID Number

**C43**  
**SW**  
**< 1/8**  
**0.069 mi.**  
**364 ft.**  
**IRWIN SHELL #117**  
**834 IRWIN STREET**  
**SAN RAFAEL, CA 94901**  
**Site 5 of 13 in cluster C**

**CERS HAZ WASTE**  
**CERS TANKS**  
**CERS**  
**S121741470**  
**N/A**

**Relative:**  
**Higher**  
**Actual:**  
**12 ft.**

**CERS HAZ WASTE:**  
Name: IRWIN SHELL #117  
Address: 834 IRWIN STREET  
City,State,Zip: SAN RAFAEL, CA 94901  
Site ID: 124730  
CERS ID: 10342882  
CERS Description: Hazardous Waste Generator

**CERS TANKS:**  
Name: IRWIN SHELL #117  
Address: 834 IRWIN STREET  
City,State,Zip: SAN RAFAEL, CA 94901  
Site ID: 124730  
CERS ID: 10342882  
CERS Description: Underground Storage Tank

**CERS:**  
Name: IRWIN SHELL #117  
Address: 834 IRWIN STREET  
City,State,Zip: SAN RAFAEL, CA 94901  
Site ID: 124730  
CERS ID: 10342882  
CERS Description: Chemical Storage Facilities

**Violations:**  
Site ID: 124730  
Site Name: Irwin Shell #117  
Violation Date: 12-01-2016  
Citation: 23 CCR 16 2715(c) - California Code of Regulations, Title 23, Chapter 16, Section(s) 2715(c)  
Violation Description: Failure to comply with one or more of the following designated operator (DO) monthly inspection requirements: Be performed by an ICC certified DO. Inspect monthly alarm history report, check that alarms are documented and responded to appropriately, and attach a copy. Inspect for the presence of liquid/debris in spill containers. Inspect for the presence of liquid/debris in under dispenser containment (UDC) and ensure that the monitoring equipment is positioned correctly. Inspect for liquid or debris in containment sumps where an alarm occurred with no service visit. Check that all testing and maintenance has been completed and documented. Verify that all facility employees have been properly trained.  
Violation Notes: Returned to compliance on 12/01/2016. At time of inspection, 87-1 fill sump (~5 gallons) and 91-S STP (~5 gallons) had water in sump. Able Maintenance/Service Station Systems removed water- issue has been corrected onsite.  
Violation Division: Marin County Dept of Public Works, Waste Mgmt, CUP  
Violation Program: UST  
Violation Source: CERS,  
Site ID: 124730  
Site Name: Irwin Shell #117  
Violation Date: 01-20-2023  
Citation: 22 CCR 12 66262.34(f) - California Code of Regulations, Title 22,



Map ID  
Direction  
Distance  
Elevation

MAP FINDINGS

Site

Database(s)

EDR ID Number  
EPA ID Number

**IRWIN SHELL #117 (Continued)**

**S121741470**

Violation Description: Chapter 12, Section(s) 66262.34(f)  
Failure to properly label hazardous waste accumulation containers and portable tanks with the following requirements: "Hazardous Waste", name and address of the generator, physical and chemical characteristics of the Hazardous Waste, and starting accumulation date.

Violation Notes: Returned to compliance on 01/20/2023. At the time of inspection, labels for hazardous waste containers were not legible. The requirements were discussed, and new labels were provided to the site and placed on barrels at time of inspection, no further actions necessary.

Violation Division: Marin County Dept of Public Works, Waste Mgmt, CUP  
Violation Program: HW  
Violation Source: CERS,

Site ID: 124730

Site Name: Irwin Shell #117

Violation Date: 12-01-2016

Citation: HSC 6.7 25294 - California Health and Safety Code, Chapter 6.7, Section(s) 25294

Violation Description: Failure to record any unauthorized release from the primary containment.

Violation Notes: Returned to compliance on 12/01/2016. At time of inspection, facility did not have service records for 4/27/2016 alarm (gross line, PLLD shutdown alarms on 4/27/2016). Please reach out to Able Maintenance/Service Station Systems to determine status and if issue had been resolved. However, reports show "all alarms are currently cleared" for the 4/27/2016 alarm. Moving forward, please maintain all alarm history and service records onsite to show alarm issues have been resolved. Within 30 days, please provide copy of service record for 4/27/2016 or explanation for resolution.

Violation Division: Marin County Dept of Public Works, Waste Mgmt, CUP  
Violation Program: UST  
Violation Source: CERS,

Site ID: 124730

Site Name: Irwin Shell #117

Violation Date: 12-28-2016

Citation: 40 CFR 1 265.174 - U.S. Code of Federal Regulations, Title 40, Chapter 1, Section(s) 265.174

Violation Description: Failure to inspect hazardous waste storage areas at least weekly and look for leaking and deteriorating containers.

Violation Notes: Returned to compliance on 01/30/2017. At time of inspection, facility verbally communicated that they do not conduct weekly inspections. Facility is a Conditionally Exempt Small Quantity Generator, but has chosen to do recordkeeping of weekly inspections. Please complete within 30 days, and provide proof of correction to Marin County CUPA.

Violation Division: Marin County Dept of Public Works, Waste Mgmt, CUP  
Violation Program: HW  
Violation Source: CERS,

Site ID: 124730

Site Name: Irwin Shell #117

Violation Date: 12-28-2016

Citation: 22 CCR 15 66265.16 - California Code of Regulations, Title 22, Chapter 15, Section(s) 66265.16

Violation Description: Failure to provide employees with hazardous waste training within the

Map ID  
Direction  
Distance  
Elevation

MAP FINDINGS

Site

Database(s)

EDR ID Number  
EPA ID Number

**IRWIN SHELL #117 (Continued)**

**S121741470**

Violation Notes: first six months after the date of their employment or assignment to a facility, or to a new position at a facility and annually thereafter. Training records on current personnel shall be kept until closure of the facility and for former employees the record shall be kept for at least three years from the date the employee last worked at the facility.  
Returned to compliance on 01/30/2017. At time of inspection, facility verbally communicated that they do not conduct annual hazardous waste training. Last log appeared to be in 2010 based on recordkeeping available. Facility internal requirements are to have recordkeeping available, therefore, facility will be using a training log for future trainings, even though they are not required to have logs as a Conditional Exempt Small Quantity Generator. Please conduct training within 30 days, and provide proof of correction to Marin County CUPA.

Violation Division: Marin County Dept of Public Works, Waste Mgmt, CUP  
Violation Program: HW  
Violation Source: CERS,

Site ID: 124730  
Site Name: Irwin Shell #117  
Violation Date: 12-28-2016  
Citation: 22 CCR 12 66262.34(f) - California Code of Regulations, Title 22, Chapter 12, Section(s) 66262.34(f)

Violation Description: Failure to properly label hazardous waste accumulation containers and portable tanks with the following requirements: "Hazardous Waste", name and address of the generator, physical and chemical characteristics of the Hazardous Waste, and starting accumulation date.

Violation Notes: Returned to compliance on 12/28/2016. At time of inspection, water sump drums did not have a start date and EPA ID Number. Please correct within 30 days, and provide proof of correction to Marin County CUPA. Hazardous waste labels must be completed filled out for all future wastes collected.

Violation Division: Marin County Dept of Public Works, Waste Mgmt, CUP  
Violation Program: HW  
Violation Source: CERS,

Site ID: 124730  
Site Name: Irwin Shell #117  
Violation Date: 01-04-2022  
Citation: 23 CCR 16 2636(f)(1) - California Code of Regulations, Title 23, Chapter 16, Section(s) 2636(f)(1)

Violation Description: Failure of the leak detection equipment to have an audible and visual alarm as required.

Violation Notes: Returned to compliance on 01/04/2022. Owner/Operator did not maintain leak detection equipment with an audible and visual alarm. Maintain leak detection equipment with an audible and visual alarm.

Violation Division: Marin County Dept of Public Works, Waste Mgmt, CUP  
Violation Program: UST  
Violation Source: CERS,

Site ID: 124730  
Site Name: Irwin Shell #117  
Violation Date: 12-28-2016  
Citation: HSC 6.95 25505(a)(4) - California Health and Safety Code, Chapter 6.95, Section(s) 25505(a)(4)

Violation Description: Failure to provide initial and annual training to all employees in

Map ID  
Direction  
Distance  
Elevation

MAP FINDINGS

Site

Database(s)

EDR ID Number  
EPA ID Number

**IRWIN SHELL #117 (Continued)**

**S121741470**

Violation Notes: safety procedures in the event of a release or threatened release of a hazardous material or failure to document and maintain training records for a minimum of three years.  
Returned to compliance on 01/30/2017. At time of inspection, there was no training documentation available to indicate employees have been trained on HMBP. Last log appeared to be in 2010 based on recordkeeping available. Please complete training within 30 days, and provide proof of correction to Marin County CUPA. Reminder- Trainings are done annually, and recordkeeping is required.

Violation Division: Marin County Dept of Public Works, Waste Mgmt, CUP  
Violation Program: HMRRP  
Violation Source: CERS,

Site ID: 124730  
Site Name: Irwin Shell #117  
Violation Date: 01-20-2023  
Citation: 22 CCR 12 66262.40(a) - California Code of Regulations, Title 22, Chapter 12, Section(s) 66262.40(a)

Violation Description: Failure to keep a copy of each properly signed manifest for at least three years from the date the waste was accepted by the initial transporter. The manifest signed at the time the waste was accepted for transport shall be kept until receiving a signed copy from the designated facility which received the waste.

Violation Notes: Returned to compliance on 01/25/2023. At the time of inspection, no manifests from the last three years were available on site, however CA Hazardous Waste Tracking System shows that site had had several pickups in the last 3 years.  
<https://hwts.dtsc.ca.gov/facility/CAL000350876> In order to comply with this violation, please send electronic copies of hazardous waste manifests to Marin County CUPA, [crundell@marincounty.org](mailto:crundell@marincounty.org).

Violation Division: Marin County Dept of Public Works, Waste Mgmt, CUP  
Violation Program: HW  
Violation Source: CERS,

Site ID: 124730  
Site Name: Irwin Shell #117  
Violation Date: 01-20-2023  
Citation: HSC 6.95 25505(a)(4) - California Health and Safety Code, Chapter 6.95, Section(s) 25505(a)(4)

Violation Description: Failure to provide initial and annual training to all employees in safety procedures in the event of a release or threatened release of a hazardous material or failure to document and maintain training records for a minimum of three years.

Violation Notes: At the time of inspection, no training record specific to the HMBP program available. Note: annual UST DO training is different from the HMBP training requirements. In order to comply with this violation, please conduct training and provide training records to Marin County CUPA that meet the HMBP requirements. An example of a HMBP training record with overview can be seen here:  
<https://www.unidocs.org/hazmat/business-plan/un-103.pdf>

Violation Division: Marin County Dept of Public Works, Waste Mgmt, CUP  
Violation Program: HMRRP  
Violation Source: CERS,

Site ID: 124730  
Site Name: Irwin Shell #117  
Violation Date: 12-28-2016

Map ID  
Direction  
Distance  
Elevation

MAP FINDINGS

Site

Database(s)

EDR ID Number  
EPA ID Number

**IRWIN SHELL #117 (Continued)**

**S121741470**

Citation: HSC 6.5 25160(b)(1)(C) - California Health and Safety Code, Chapter 6.5, Section(s) 25160(b)(1)(C)

Violation Description: Failure to send a legible copy of each hazardous waste manifest to the Department within 30 days of each shipment of hazardous waste.

Violation Notes: Returned to compliance on 01/27/2017. At time of inspection, facility verbally communicated that they were unsure if a copy of "Generator's Initial Copy" had been sent to DTSC within 30 days. Facility will verify with headquarter and Safety Kleen. Please verify if copies have been send to DTSC. If not, please begin making a copy to DTSC within 30 days of "Generator's Initial Copy." Also, make a copy of all previous manifests, if not already done so and mail to DTSC within a cover letter. Complete this action within 30 days, and provide proof of correction to Marin County CUPA.

Violation Division: Marin County Dept of Public Works, Waste Mgmt, CUP  
Violation Program: HW  
Violation Source: CERS,

Site ID: 124730  
Site Name: Irwin Shell #117  
Violation Date: 01-20-2023  
Citation: 40 CFR 1 265.173 - U.S. Code of Federal Regulations, Title 40, Chapter 1, Section(s) 265.173

Violation Description: Failure to meet the following container management requirements: (a) A container holding hazardous waste must always be closed during storage, except when it is necessary to add or remove waste. (b) A container holding hazardous waste must not be opened, handled, or stored in a manner which may rupture the container or cause it to leak.

Violation Notes: Returned to compliance on 01/20/2023. At the time of inspection, hazardous waste containers at the site were not adequately closed. Specifically, the sealing ring was not screwed tightly. This was corrected on site. The requirements were discussed with staff and compliance will be evaluated at the next routine inspection.

Violation Division: Marin County Dept of Public Works, Waste Mgmt, CUP  
Violation Program: HW  
Violation Source: CERS,

Site ID: 124730  
Site Name: Irwin Shell #117  
Violation Date: 01-26-2018  
Citation: 23 CCR 16 2636(f)(2) - California Code of Regulations, Title 23, Chapter 16, Section(s) 2636(f)(2)

Violation Description: Failure of the functional line leak detector (LLD) monitoring pressurized piping to meet one or more of the following requirements: Monitored at least hourly with the capability of detecting a release of 3.0 gallons per hour leak at 10 p.s.i.g. and restrict or shut off the flow of product through the piping when a leak is detected.

Violation Notes: Returned to compliance on 01/26/2018. 91 and diesel LLD failed initially. Syphon jet was replaced for both 91 and diesel STPs; in addition line was purged for both 91 and diesel. LLD passed for both. No further action is required. Repair or replace line leak detector (specify tank) so that is it is capable of monitoring at least hourly, detecting a release of 3.0 gallons per hour at 10 p.s.i.g., and restricting or shutting off the flow of product through the piping when a leak is detected.

Violation Division: Marin County Dept of Public Works, Waste Mgmt, CUP  
Violation Program: UST

Map ID  
Direction  
Distance  
Elevation

MAP FINDINGS

Site

Database(s)

EDR ID Number  
EPA ID Number

**IRWIN SHELL #117 (Continued)**

**S121741470**

Violation Source: CERS,  
Site ID: 124730  
Site Name: Irwin Shell #117  
Violation Date: 01-04-2022  
Citation: 23 CCR 16 2641(j) - California Code of Regulations, Title 23, Chapter 16, Section(s) 2641(j)  
Violation Description: Failure of the leak detection equipment to be installed, calibrated, operated, and/or maintained properly.  
Violation Notes: Returned to compliance on 01/04/2022. Owner/Operator did not properly install, calibrate, operate and/or maintain leak detection equipment. UDC 5/6 L11 sensor 304 failed, was replaced, retested, and passed. Reg 87 vac float S17 sensor 464 was stuck in high liquid alarm so was replaced, retested, and passed. No action required at this time.  
Violation Division: Marin County Dept of Public Works, Waste Mgmt, CUP  
Violation Program: UST  
Violation Source: CERS,

Evaluation:  
Eval General Type: Compliance Evaluation Inspection  
Eval Date: 01-19-2021  
Violations Found: No  
Eval Type: Routine done by local agency  
Eval Notes: . (1) Sam McMahan with Service Station Systems (ICC 9/18/2022) (VR 7/24/2021) (VMI 6/12/2021) (2) VPH with brine: 303 tank annular, 304 sump UDC annular (brine), 208 sumps UDCs (3) Pulled the June and March 2020 DO reports from the grey binder with the 2018 reports. (4) No DO report from February but 2 on 1/15/2020 so couldn't verify the T1 (87) high product alarm on 2/6/2020 (5) T3 (diesel) high product alarm on 9/13/2020 not specifically noted on 9/21/2020 DO report or work orders (6) L4 (87 fill piping sump) fuel alarm on 6/7/2020 and 8/27/2020 did have a corrective action or work order on their respective DO reports. (7) L17 (vent sump) low liquid on 11/8/2020 not mentioned on the 11/16/2020 DO report (8) Need to submit annual HMBP certification in CERS (9) FR cert & CFO letter need to be updated in March 2021 .  
Eval Division: Marin County Dept of Public Works, Waste Mgmt, CUP  
Eval Program: UST  
Eval Source: CERS,

Eval General Type: Compliance Evaluation Inspection  
Eval Date: 01-20-2023  
Violations Found: No  
Eval Type: Routine done by local agency  
Eval Notes: Kris Bell of Service Station Systems lead tester on site, all required certifications observed and current at the time of testing. 208 sensors for UDC/Vent Sump/STP Sump/ Fill Sump. 304 sensors for secondary UDC and Fill/Vent sumps. 463/464 sensors for lines. 303 sensors for tank annulars. Last OPE 1.19.21 DO reports missing for Aug and Oct Last DO training 5.24 2022  
Eval Division: Marin County Dept of Public Works, Waste Mgmt, CUP  
Eval Program: UST  
Eval Source: CERS,

Eval General Type: Compliance Evaluation Inspection  
Eval Date: 01-20-2023  
Violations Found: Yes  
Eval Type: Routine done by local agency

Map ID  
Direction  
Distance  
Elevation

MAP FINDINGS

Site

Database(s)

EDR ID Number  
EPA ID Number

**IRWIN SHELL #117 (Continued)**

**S121741470**

Eval Notes: Not reported  
Eval Division: Marin County Dept of Public Works, Waste Mgmt, CUP  
Eval Program: HMRRP  
Eval Source: CERS,

Eval General Type: Other/Unknown  
Eval Date: 01-26-2017  
Violations Found: No  
Eval Type: Other, not routine, done by local agency  
Eval Notes: Lake test was conducted (via INCON) for dispensers 7, 8, 9, and 10 due to replacement of test boots. All dispensers passed.

Eval Division: Marin County Dept of Public Works, Waste Mgmt, CUP  
Eval Program: UST  
Eval Source: CERS,

Eval General Type: Compliance Evaluation Inspection  
Eval Date: 01-26-2018  
Violations Found: Yes  
Eval Type: Routine done by local agency  
Eval Notes: Brine and fill sump sensors do not have positive shutdown per VPH system setup. Reminder- Due date for Cert. of Financial Resp. and CFO letter is due in March 2018. Begin conducting DO monthly inspections and complete DO training (will be done on Mon, 1/28/18). ESO was completed onsite- passed. Scott Beall- UST Tech (ICC 8319310, Exp. 1/23/2019); Veeder-Root, B45116 Exp. 2/2/19); Vaporless: #3742, Exp. 6/30/19). 208 sensor for Diesel accidentally broke onsite when contractor was trying to access sensor- replaced onsite and passed.

Eval Division: Marin County Dept of Public Works, Waste Mgmt, CUP  
Eval Program: UST  
Eval Source: CERS,

Eval General Type: Compliance Evaluation Inspection  
Eval Date: 12-28-2016  
Violations Found: Yes  
Eval Type: Routine done by local agency  
Eval Notes: Not reported

Eval Division: Marin County Dept of Public Works, Waste Mgmt, CUP  
Eval Program: HMRRP  
Eval Source: CERS,

Eval General Type: Compliance Evaluation Inspection  
Eval Date: 01-09-2020  
Violations Found: No  
Eval Type: Routine done by local agency  
Eval Notes: 208's SUMPS Probes in STP SUMP Michael Briggs Service Stations Systems- ICC 803115

Eval Division: Marin County Dept of Public Works, Waste Mgmt, CUP  
Eval Program: UST  
Eval Source: CERS,

Eval General Type: Compliance Evaluation Inspection  
Eval Date: 12-02-2015  
Violations Found: No  
Eval Type: Routine done by local agency  
Eval Notes: Not reported

Eval Division: Marin County Dept of Public Works, Waste Mgmt, CUP  
Eval Program: UST

Map ID  
Direction  
Distance  
Elevation

MAP FINDINGS

Site

Database(s)

EDR ID Number  
EPA ID Number

**IRWIN SHELL #117 (Continued)**

**S121741470**

Eval Source: CERS,

Eval General Type: Compliance Evaluation Inspection  
Eval Date: 12-03-2014  
Violations Found: No  
Eval Type: Routine done by local agency  
Eval Notes: Not reported  
Eval Division: Marin County Dept of Public Works, Waste Mgmt, CUP  
Eval Program: UST  
Eval Source: CERS,

Eval General Type: Other/Unknown  
Eval Date: 12-04-2017  
Violations Found: No  
Eval Type: Other, not routine, done by local agency  
Eval Notes: Conducted primary piping test (soap test). Leak was detected and issue was resolved. Soap test and gauges all passed: ~51 PSI (Regular, Premium, Diesel) and ~6 PSI for vapor line.  
Eval Division: Marin County Dept of Public Works, Waste Mgmt, CUP  
Eval Program: UST  
Eval Source: CERS,

Eval General Type: Other/Unknown  
Eval Date: 12-14-2017  
Violations Found: No  
Eval Type: Other, not routine, done by local agency  
Eval Notes: Witnessed secondary containment sump test for all sumps. All sumps had ~10PSI for vacuum. Passed and complete.  
Eval Division: Marin County Dept of Public Works, Waste Mgmt, CUP  
Eval Program: UST  
Eval Source: CERS,

Eval General Type: Compliance Evaluation Inspection  
Eval Date: 01-04-2022  
Violations Found: Yes  
Eval Type: Routine done by local agency  
Eval Notes: . (1) Sam McMahan (ICC 9/18/2022) (VR 7/29/2023) (VMI 5/19/2023) (OPW 1/22/2021) with Service Station Systems (CL485184) (2) UDC 5/6 L11 sensor 304 failed, was replaced, retested, and passed (3) Reg 87 vac float S17 sensor 464 was stuck in high liquid alarm so was replaced, retested, and passed (4) Liquid was removed from UDC 5/6 and left onsite (5) DO report 3/8/2021 noted alarm L14 on 2/21/2021 but no work order .  
Eval Division: Marin County Dept of Public Works, Waste Mgmt, CUP  
Eval Program: UST  
Eval Source: CERS,

Eval General Type: Compliance Evaluation Inspection  
Eval Date: 01-23-2020  
Violations Found: No  
Eval Type: Routine done by local agency  
Eval Notes: Not reported  
Eval Division: Marin County Dept of Public Works, Waste Mgmt, CUP  
Eval Program: HMRRP  
Eval Source: CERS,

Eval General Type: Compliance Evaluation Inspection

Map ID  
Direction  
Distance  
Elevation

MAP FINDINGS

Site

Database(s)

EDR ID Number  
EPA ID Number

**IRWIN SHELL #117 (Continued)**

**S121741470**

Eval Date: 01-23-2020  
Violations Found: No  
Eval Type: Routine done by local agency  
Eval Notes: Not reported  
Eval Division: Marin County Dept of Public Works, Waste Mgmt, CUP  
Eval Program: HW  
Eval Source: CERS,

Eval General Type: Other/Unknown  
Eval Date: 10-18-2017  
Violations Found: No  
Eval Type: Other, not routine, done by local agency  
Eval Notes: All three tanks were successfully removed. LEL and Oxygen levels met Marin County CUPA requirements.  
Eval Division: Marin County Dept of Public Works, Waste Mgmt, CUP  
Eval Program: UST  
Eval Source: CERS,

Eval General Type: Other/Unknown  
Eval Date: 11-03-2017  
Violations Found: No  
Eval Type: Other, not routine, done by local agency  
Eval Notes: All three tanks were installed successfully. Each tank is brine filled. No signs of damage inside or outside of the tanks. No holiday spark test since these are not steel tanks, no tightness testing required.  
Eval Division: Marin County Dept of Public Works, Waste Mgmt, CUP  
Eval Program: UST  
Eval Source: CERS,

Eval General Type: Other/Unknown  
Eval Date: 11-15-2017  
Violations Found: No  
Eval Type: Other, not routine, done by local agency  
Eval Notes: Witnessed pressure tank test for the primary containment. All three tanks successfully passed at 5 PSI for one hour.  
Eval Division: Marin County Dept of Public Works, Waste Mgmt, CUP  
Eval Program: UST  
Eval Source: CERS,

Eval General Type: Compliance Evaluation Inspection  
Eval Date: 12-01-2016  
Violations Found: Yes  
Eval Type: Routine done by local agency  
Eval Notes: NOTE: Indicated "Not Resolvable" for the "Recording Unauthorized Releases (RD)" violation because Able Maintenance/Service Station Systems did not have record available that anyone called in about the 4/27/2016 alarm, therefore, no records available. However, the system did clear itself, therefore, the issue did not continue further. Notified the facility that they must report to Service Station Systems if an alarm is present.  
Eval Division: Marin County Dept of Public Works, Waste Mgmt, CUP  
Eval Program: UST  
Eval Source: CERS,

Eval General Type: Compliance Evaluation Inspection  
Eval Date: 12-04-2013



Map ID  
Direction  
Distance  
Elevation

MAP FINDINGS

Site

Database(s)

EDR ID Number  
EPA ID Number

**IRWIN SHELL #117 (Continued)**

**S121741470**

Violations Found: No  
Eval Type: Routine done by local agency  
Eval Notes: Not reported  
Eval Division: Marin County Dept of Public Works, Waste Mgmt, CUP  
Eval Program: HMRRP  
Eval Source: CERS,

Eval General Type: Other/Unknown  
Eval Date: 12-07-2017  
Violations Found: No  
Eval Type: Other, not routine, done by local agency  
Eval Notes: Witnessed secondary soap test (soap test). A leak was discovered and issue was corrected onsite. All UDCs and pipes passed.  
Eval Division: Marin County Dept of Public Works, Waste Mgmt, CUP  
Eval Program: UST  
Eval Source: CERS,

Eval General Type: Compliance Evaluation Inspection  
Eval Date: 12-28-2016  
Violations Found: Yes  
Eval Type: Routine done by local agency  
Eval Notes: NOTE: Facility is a Conditionally Exempt Small Quantity Generator, however, could not locate in CERS the following violation types: "CESQG: Weekly Hazardous Waste Storage Area Inspection" and "CESQG: Employee Hazardous Waste Training." Therefore, selected Small Quantity and Large Quantity for both of these items instead. Indicated "Unobserved" for manifests because I spoke with my contact on 1/27 via phone and he confirmed that copes of initial manifests were being send to DTSC within 30 days.  
Eval Division: Marin County Dept of Public Works, Waste Mgmt, CUP  
Eval Program: HW  
Eval Source: CERS,

Eval General Type: Compliance Evaluation Inspection  
Eval Date: 01-20-2023  
Violations Found: Yes  
Eval Type: Routine done by local agency  
Eval Notes: Not reported  
Eval Division: Marin County Dept of Public Works, Waste Mgmt, CUP  
Eval Program: HW  
Eval Source: CERS,

Eval General Type: Other/Unknown  
Eval Date: 01-24-2018  
Violations Found: No  
Eval Type: Other, not routine, done by local agency  
Eval Notes: Witnessed enhanced leak detection testing. Product, vent, vapor recovery, sumps, UDCs, etc. all passed for all three tanks. Diesel no vapor recovery.  
Eval Division: Marin County Dept of Public Works, Waste Mgmt, CUP  
Eval Program: UST  
Eval Source: CERS,

Eval General Type: Compliance Evaluation Inspection  
Eval Date: 01-28-2019  
Violations Found: No  
Eval Type: Routine done by local agency

Map ID  
Direction  
Distance  
Elevation

MAP FINDINGS

Site

Database(s)

EDR ID Number  
EPA ID Number

**IRWIN SHELL #117 (Continued)**

**S121741470**

Eval Notes: Esmeralda Pleitez Manager emailed to Sunny Goyal VPH SB989 N/A removed liquid from all sumps

Eval Division: Marin County Dept of Public Works, Waste Mgmt, CUP  
Eval Program: UST  
Eval Source: CERS,

Eval General Type: Compliance Evaluation Inspection  
Eval Date: 12-04-2013  
Violations Found: No  
Eval Type: Routine done by local agency  
Eval Notes: Not reported  
Eval Division: Marin County Dept of Public Works, Waste Mgmt, CUP  
Eval Program: HW  
Eval Source: CERS,

Eval General Type: Compliance Evaluation Inspection  
Eval Date: 12-04-2013  
Violations Found: No  
Eval Type: Routine done by local agency  
Eval Notes: Not reported  
Eval Division: Marin County Dept of Public Works, Waste Mgmt, CUP  
Eval Program: UST  
Eval Source: CERS,

Eval General Type: Other/Unknown  
Eval Date: 12-04-2017  
Violations Found: No  
Eval Type: Other, not routine, done by local agency  
Eval Notes: Witnessed primary piping test (soap test). Leak was detected and issue was resolved. Soap test and gauges all passed: ~51 PSI (Regular, Premium, Diesel) and ~6 PSI for vapor line.  
Eval Division: Marin County Dept of Public Works, Waste Mgmt, CUP  
Eval Program: UST  
Eval Source: CERS,

Affiliation:  
Affiliation Type Desc: CUPA District  
Entity Name: Marin County CUPA  
Entity Title: Not reported  
Affiliation Address: 1600 Los Gamos Suite 210  
Affiliation City: San Rafael  
Affiliation State: CA  
Affiliation Country: Not reported  
Affiliation Zip: 94903  
Affiliation Phone: (415) 473-6647,

Affiliation Type Desc: Identification Signer  
Entity Name: Sunny Goyal  
Entity Title: Project Manager  
Affiliation Address: Not reported  
Affiliation City: Not reported  
Affiliation State: Not reported  
Affiliation Country: Not reported  
Affiliation Zip: Not reported  
Affiliation Phone: ,

Affiliation Type Desc: Legal Owner

Map ID  
Direction  
Distance  
Elevation

MAP FINDINGS

Site

Database(s)

EDR ID Number  
EPA ID Number

**IRWIN SHELL #117 (Continued)**

**S121741470**

Entity Name: AU Energy, LLC  
Entity Title: Not reported  
Affiliation Address: 41805 Albrae St  
Affiliation City: Fremont  
Affiliation State: CA  
Affiliation Country: United States  
Affiliation Zip: 94538  
Affiliation Phone: (510) 657-9150,

Affiliation Type Desc: Property Owner  
Entity Name: AU Energy, LLC  
Entity Title: Not reported  
Affiliation Address: 41805 Albrae Street  
Affiliation City: Fremont  
Affiliation State: CA  
Affiliation Country: United States  
Affiliation Zip: 94538  
Affiliation Phone: (650) 799-2949,

Affiliation Type Desc: UST Property Owner Name  
Entity Name: AU Energy, LLC  
Entity Title: Not reported  
Affiliation Address: 41805 Albrae St  
Affiliation City: Fremont  
Affiliation State: CA  
Affiliation Country: United States  
Affiliation Zip: 94538  
Affiliation Phone: (510) 657-9150,

Affiliation Type Desc: Document Preparer  
Entity Name: Stantec Consulting Services Inc.  
Entity Title: Not reported  
Affiliation Address: Not reported  
Affiliation City: Not reported  
Affiliation State: Not reported  
Affiliation Country: Not reported  
Affiliation Zip: Not reported  
Affiliation Phone: ,

Affiliation Type Desc: Facility Mailing Address  
Entity Name: Mailing Address  
Entity Title: Not reported  
Affiliation Address: 41805 Albrae St  
Affiliation City: Fremont  
Affiliation State: CA  
Affiliation Country: Not reported  
Affiliation Zip: 94538  
Affiliation Phone: ,

Affiliation Type Desc: Parent Corporation  
Entity Name: AU Energy LLC  
Entity Title: Not reported  
Affiliation Address: Not reported  
Affiliation City: Not reported  
Affiliation State: Not reported  
Affiliation Country: Not reported  
Affiliation Zip: Not reported

Map ID  
Direction  
Distance  
Elevation

MAP FINDINGS

Site

Database(s)

EDR ID Number  
EPA ID Number

**IRWIN SHELL #117 (Continued)**

**S121741470**

Affiliation Phone: ,

Affiliation Type Desc: UST Permit Applicant  
Entity Name: Sunny Goyal  
Entity Title: Project Manager  
Affiliation Address: Not reported  
Affiliation City: Not reported  
Affiliation State: Not reported  
Affiliation Country: Not reported  
Affiliation Zip: Not reported  
Affiliation Phone: (510) 657-9150,

Affiliation Type Desc: UST Tank Operator  
Entity Name: AU Energy, LLC  
Entity Title: Not reported  
Affiliation Address: 41805 Albrae St  
Affiliation City: Fremont  
Affiliation State: CA  
Affiliation Country: United States  
Affiliation Zip: 94538  
Affiliation Phone: (510) 657-9150,

Affiliation Type Desc: Environmental Contact  
Entity Name: Sunny Goyal  
Entity Title: Not reported  
Affiliation Address: 41805 Albrae St  
Affiliation City: Fremont  
Affiliation State: CA  
Affiliation Country: Not reported  
Affiliation Zip: 94538  
Affiliation Phone: ,

Affiliation Type Desc: Operator  
Entity Name: AU Energy, LLC  
Entity Title: Not reported  
Affiliation Address: Not reported  
Affiliation City: Not reported  
Affiliation State: Not reported  
Affiliation Country: Not reported  
Affiliation Zip: Not reported  
Affiliation Phone: (510) 657-9150,

Affiliation Type Desc: UST Tank Owner  
Entity Name: AU Energy, LLC  
Entity Title: Not reported  
Affiliation Address: 41805 Albrae St  
Affiliation City: Fremont  
Affiliation State: CA  
Affiliation Country: United States  
Affiliation Zip: 94538  
Affiliation Phone: (510) 657-9150,

Map ID  
Direction  
Distance  
Elevation

MAP FINDINGS

Site

Database(s)

EDR ID Number  
EPA ID Number

**C44**  
**SW**  
**< 1/8**  
**0.069 mi.**  
**364 ft.**  
**IRWIN SHELL**  
**834 IRWIN ST**  
**SAN RAFAEL, CA 94901**  
**Site 6 of 13 in cluster C**

**SWEEPS UST**  
**CA FID UST**  
**EMI**  
**HWTS**  
**S101588474**  
**N/A**

**Relative:**  
**Higher**  
**Actual:**  
**12 ft.**

**SWEEPS UST:**

Name: IRWIN SHELL  
Address: 834 IRWIN ST  
City: SAN RAFAEL  
Status: Active  
Comp Number: 12925  
Number: 1  
Board Of Equalization: Not reported  
Referral Date: 06-20-91  
Action Date: 06-20-91  
Created Date: 12-31-88  
Owner Tank Id: 1  
SWRCB Tank Id: 21-028-012925-000001  
Tank Status: A  
Capacity: 12000  
Active Date: 06-18-91  
Tank Use: M.V. FUEL  
STG: P  
Content: LEADED  
Number Of Tanks: 3

Name: IRWIN SHELL  
Address: 834 IRWIN ST  
City: SAN RAFAEL  
Status: Active  
Comp Number: 12925  
Number: 1  
Board Of Equalization: Not reported  
Referral Date: 06-20-91  
Action Date: 06-20-91  
Created Date: 12-31-88  
Owner Tank Id: 2  
SWRCB Tank Id: 21-028-012925-000002  
Tank Status: A  
Capacity: 12000  
Active Date: 06-18-91  
Tank Use: M.V. FUEL  
STG: P  
Content: REG UNLEADED  
Number Of Tanks: Not reported

Name: IRWIN SHELL  
Address: 834 IRWIN ST  
City: SAN RAFAEL  
Status: Active  
Comp Number: 12925  
Number: 1  
Board Of Equalization: Not reported  
Referral Date: 06-20-91  
Action Date: 06-20-91  
Created Date: 12-31-88  
Owner Tank Id: 3  
SWRCB Tank Id: 21-028-012925-000003

Map ID  
Direction  
Distance  
Elevation

MAP FINDINGS

Site

Database(s)

EDR ID Number  
EPA ID Number

**IRWIN SHELL (Continued)**

**S101588474**

Tank Status: A  
Capacity: 12000  
Active Date: 06-18-91  
Tank Use: M.V. FUEL  
STG: P  
Content: REG UNLEADED  
Number Of Tanks: Not reported

**CA FID UST:**

Facility ID: 21000140  
Regulated By: UTNKA  
Regulated ID: 00012925  
Cortese Code: Not reported  
SIC Code: Not reported  
Facility Phone: 4154531652  
Mail To: Not reported  
Mailing Address: 834 IRWIN ST  
Mailing Address 2: Not reported  
Mailing City,St,Zip: SAN RAFAEL 94901  
Contact: Not reported  
Contact Phone: Not reported  
DUNs Number: Not reported  
NPDES Number: Not reported  
EPA ID: Not reported  
Comments: Not reported  
Status: Active

**EMI:**

Name: IRWIN SHELL  
Address: 834 IRWIN ST  
City,State,Zip: SAN RAFAEL, CA 94901  
Year: 2017  
County Code: 21  
Air Basin: SF  
Facility ID: 112309  
Air District Name: BA  
SIC Code: 5411  
Air District Name: BAY AREA AQMD  
Community Health Air Pollution Info System: Not reported  
Consolidated Emission Reporting Rule: Not reported  
Total Organic Hydrocarbon Gases Tons/Yr: 0.641589038  
Reactive Organic Gases Tons/Yr: 0.641589038  
Carbon Monoxide Emissions Tons/Yr: Not reported  
NOX - Oxides of Nitrogen Tons/Yr: Not reported  
SOX - Oxides of Sulphur Tons/Yr: Not reported  
Particulate Matter Tons/Yr: Not reported  
Part. Matter 10 Micrometers and Smllr Tons/Yr:Not reported

Name: IRWIN SHELL  
Address: 834 IRWIN ST  
City,State,Zip: SAN RAFAEL, CA 94901  
Year: 2018  
County Code: 21  
Air Basin: SF  
Facility ID: 112309  
Air District Name: BA

Map ID  
Direction  
Distance  
Elevation

MAP FINDINGS

Site

Database(s)

EDR ID Number  
EPA ID Number

**IRWIN SHELL (Continued)**

**S101588474**

SIC Code: 5541  
Air District Name: BAY AREA AQMD  
Community Health Air Pollution Info System: Not reported  
Consolidated Emission Reporting Rule: Not reported  
Total Organic Hydrocarbon Gases Tons/Yr: 0.641589038  
Reactive Organic Gases Tons/Yr: 0.641589038  
Carbon Monoxide Emissions Tons/Yr: Not reported  
NOX - Oxides of Nitrogen Tons/Yr: Not reported  
SOX - Oxides of Sulphur Tons/Yr: Not reported  
Particulate Matter Tons/Yr: Not reported  
Part. Matter 10 Micrometers and Smllr Tons/Yr: Not reported

Name: IRWIN SHELL  
Address: 834 IRWIN ST  
City,State,Zip: SAN RAFAEL, CA 94901  
Year: 2019  
County Code: 21  
Air Basin: SF  
Facility ID: 112309  
Air District Name: BA  
SIC Code: 5541  
Air District Name: BAY AREA AQMD  
Community Health Air Pollution Info System: Not reported  
Consolidated Emission Reporting Rule: Not reported  
Total Organic Hydrocarbon Gases Tons/Yr: 0.641589038  
Reactive Organic Gases Tons/Yr: 0.641589038  
Carbon Monoxide Emissions Tons/Yr: Not reported  
NOX - Oxides of Nitrogen Tons/Yr: Not reported  
SOX - Oxides of Sulphur Tons/Yr: Not reported  
Particulate Matter Tons/Yr: Not reported  
Part. Matter 10 Micrometers and Smllr Tons/Yr: Not reported

Name: IRWIN SHELL  
Address: 834 IRWIN ST  
City,State,Zip: SAN RAFAEL, CA 94901  
Year: 2020  
County Code: 21  
Air Basin: SF  
Facility ID: 112309  
Air District Name: BA  
SIC Code: 5541  
Air District Name: BAY AREA AQMD  
Community Health Air Pollution Info System: Not reported  
Consolidated Emission Reporting Rule: Not reported  
Total Organic Hydrocarbon Gases Tons/Yr: 0.641589038  
Reactive Organic Gases Tons/Yr: 0.641589038  
Carbon Monoxide Emissions Tons/Yr: Not reported  
NOX - Oxides of Nitrogen Tons/Yr: Not reported  
SOX - Oxides of Sulphur Tons/Yr: Not reported  
Particulate Matter Tons/Yr: Not reported  
Part. Matter 10 Micrometers and Smllr Tons/Yr: Not reported

**HWTS:**

Name: IRWIN SHELL  
Address: 834 IRWIN ST  
Address 2: Not reported  
City,State,Zip: SAN RAFAEL, CA 94901

Map ID  
 Direction  
 Distance  
 Elevation

MAP FINDINGS

Site

Database(s)

EDR ID Number  
 EPA ID Number

**IRWIN SHELL (Continued)**

**S101588474**

EPA ID: CAL000304546  
 Inactive Date: 06/30/2006  
 Create Date: 03/17/2006  
 Last Act Date: Not reported  
 Mailing Name: Not reported  
 Mailing Address: 931 HARTZ WAY STE 201  
 Mailing Address 2: Not reported  
 Mailing City,State,Zip: DANVILLE, CA 94526  
 Owner Name: DANVILLE PETROLEUM INC  
 Owner Address: 931 HARTZ WAY STE 201  
 Owner Address 2: Not reported  
 Owner City,State,Zip: DANVILLE, CA 94526  
 Owner Phone: Not reported  
 Owner Fax: Not reported  
 Contact Name: WELDON THEOBALD  
 Contact Address: 931 HARTZ WAY STE 201  
 Contact Address 2: Not reported  
 City,State,Zip: DANVILLE, CA 94526  
 Contact Phone: Not reported  
 Contact Fax: Not reported  
 Facility Status: Inactive  
 Facility Type: PERMANENT  
 Category: STATE  
 Latitude: 37.970741  
 Longitude: -122.521098

**NAICS:**

EPA ID: CAL000304546  
 Create Date: 2006-03-17 10:35:46.063  
 NAICS Code: 44719  
 NAICS Description: Other Gasoline Stations  
 Issued EPA ID Date: 2006-03-17 10:35:46.06300  
 Inactive Date: 2006-06-30 10:14:52  
 Facility Name: IRWIN SHELL  
 Facility Address: 834 IRWIN ST  
 Facility Address 2: Not reported  
 Facility City: SAN RAFAEL  
 Facility County: Not reported  
 Facility State: CA  
 Facility Zip: 94901

**C45**  
**SW**  
**< 1/8**  
**0.069 mi.**  
**364 ft.**

**IRWIN SHELL**  
**834 IRWIN ST**  
**SAN RAFAEL, CA 94901**  
**Site 7 of 13 in cluster C**

**EDR Hist Auto 1020733370**  
**N/A**

**Relative:**  
**Higher**

EDR Hist Auto

**Actual:**  
**12 ft.**

Year:	Name:	Type:
1969	GILMORE EDWARD C	Gasoline Service Stations
1971	GILMORE EDWARD C	Gasoline Service Stations
1972	GILMORE EDWARD C	Gasoline Service Stations
1973	GILMORE EDWARD C	Gasoline Service Stations
1974	GILMORE EDWARD C	Gasoline Service Stations
1975	GILMORE EDWARD C	Gasoline Service Stations
1976	GILMORE EDWARD C	Gasoline Service Stations



Map ID  
 Direction  
 Distance  
 Elevation

MAP FINDINGS

Site

Database(s)

EDR ID Number  
 EPA ID Number

**IRWIN SHELL (Continued)**

**1020733370**

1977	GILMORE EDWARD C	Gasoline Service Stations
1978	GILMORE EDWARD C	Gasoline Service Stations
1979	GILMORE EDWARD C	Gasoline Service Stations
1980	GILMORE EDWARD C	Gasoline Service Stations
1982	SAN RAFAEL SHELL SERVICE	Gasoline Service Stations
1983	SAN RAFAEL SHELL SERVICE	Gasoline Service Stations
1985	SAN RAFAEL SHELL SERVICE	Gasoline Service Stations
1986	SAN RAFAEL SHELL SERVICE	Gasoline Service Stations
1993	IRWIN SHELL	Gasoline Service Stations
1994	IRWIN SHELL	Gasoline Service Stations
1995	IRWIN SHELL	Gasoline Service Stations
1996	IRWIN SHELL	Gasoline Service Stations
1997	IRWIN SHELL	Gasoline Service Stations
1998	IRWIN SHELL	Gasoline Service Stations
1999	IRWIN SHELL	Gasoline Service Stations
2000	IRWIN SHELL	Gasoline Service Stations
2001	IRWIN SHELL	Gasoline Service Stations
2002	IRWIN SHELL	Gasoline Service Stations
2003	IRWIN SHELL	Gasoline Service Stations
2004	IRWIN SHELL	Gasoline Service Stations
2005	IRWIN SHELL	Gasoline Service Stations
2006	IRWIN SHELL	Gasoline Service Stations
2007	IRWIN SHELL	Gasoline Service Stations
2008	IRWIN SHELL	Gasoline Service Stations, NEC
2009	IRWIN SHELL	Gasoline Service Stations, NEC
2010	IRWIN SHELL	Gasoline Service Stations, NEC
2011	IRWIN SHELL	Gasoline Service Stations, NEC
2011	AU ENERGY	Gasoline Service Stations
2012	IRWIN SHELL	Gasoline Service Stations, NEC
2013	AU ENERGY	Gasoline Service Stations
2013	IRWIN SHELL	Gasoline Service Stations, NEC
2014	IRWIN SHELL	Gasoline Service Stations, NEC
2014	AU ENERGY	Gasoline Service Stations

**C46**  
**SW**  
 < 1/8  
 0.069 mi.  
 364 ft.

**AU ENERGY-IRWIN SHELL**  
**834 IRWIN ST**  
**SAN RAFAEL, CA 94901**  
**Site 8 of 13 in cluster C**

**RCRA NonGen / NLR**    **1024825367**  
**CAL000350876**

**Relative:**  
**Higher**  
**Actual:**  
**12 ft.**

<b>RCRA Listings:</b>	
Date Form Received by Agency:	20100315
Handler Name:	Au Energy-Irwin Shell
Handler Address:	834 IRWIN ST
Handler City,State,Zip:	SAN RAFAEL, CA 94901-3316
EPA ID:	CAL000350876
Contact Name:	JORGE IZEPPI
Contact Address:	41805 ALBRAE ST
Contact City,State,Zip:	FREMONT, CA 94538
Contact Telephone:	510-270-3457
Contact Fax:	510-270-3457
Contact Email:	JORGE@VINTNERSDIST.COM
Contact Title:	Not reported
EPA Region:	09
Land Type:	Not reported
Federal Waste Generator Description:	Not a generator, verified
Non-Notifier:	Not reported
Biennial Report Cycle:	Not reported

Map ID  
 Direction  
 Distance  
 Elevation

MAP FINDINGS

Site

Database(s)

EDR ID Number  
 EPA ID Number

**AU ENERGY-IRWIN SHELL (Continued)**

**1024825367**

Accessibility:	Not reported
Active Site Indicator:	Handler Activities
State District Owner:	Not reported
State District:	Not reported
Mailing Address:	41805 ALBRAE ST
Mailing City, State, Zip:	FREMONT, CA 94538-3120
Owner Name:	Au Energy Llc
Owner Type:	Other
Operator Name:	Jorge Izeppi
Operator Type:	Other
Short-Term Generator Activity:	No
Importer Activity:	No
Mixed Waste Generator:	No
Transporter Activity:	No
Transfer Facility Activity:	No
Recycler Activity with Storage:	No
Small Quantity On-Site Burner Exemption:	No
Smelting Melting and Refining Furnace Exemption:	No
Underground Injection Control:	No
Off-Site Waste Receipt:	No
Universal Waste Indicator:	Yes
Universal Waste Destination Facility:	Yes
Federal Universal Waste:	No
Active Site State-Reg Handler:	---
Federal Facility Indicator:	Not reported
Hazardous Secondary Material Indicator:	N
Sub-Part K Indicator:	Not reported
2018 GPRA Permit Baseline:	Not on the Baseline
2018 GPRA Renewals Baseline:	Not on the Baseline
202 GPRA Corrective Action Baseline:	No
Subject to Corrective Action Universe:	No
Non-TSDFs Where RCRA CA has Been Imposed Universe:	No
Corrective Action Priority Ranking:	No NCAPS ranking
Environmental Control Indicator:	No
Institutional Control Indicator:	No
Human Exposure Controls Indicator:	N/A
Groundwater Controls Indicator:	N/A
Significant Non-Complier Universe:	No
Unaddressed Significant Non-Complier Universe:	No
Addressed Significant Non-Complier Universe:	No
Significant Non-Complier With a Compliance Schedule Universe:	No
Financial Assurance Required:	Not reported
Handler Date of Last Change:	20180905
Recognized Trader-Importer:	No
Recognized Trader-Exporter:	No
Importer of Spent Lead Acid Batteries:	No
Exporter of Spent Lead Acid Batteries:	No
Recycler Activity Without Storage:	No
Manifest Broker:	No
Sub-Part P Indicator:	No

Handler - Owner Operator:

Owner/Operator Indicator:	Operator
Owner/Operator Name: JORGE IZEPPPI	
Legal Status:	Other
Date Became Current:	Not reported

Map ID  
Direction  
Distance  
Elevation

MAP FINDINGS

Site

Database(s)

EDR ID Number  
EPA ID Number

**AU ENERGY-IRWIN SHELL (Continued)**

**1024825367**

Date Ended Current: Not reported  
Owner/Operator Address: 41805 ALBRAE ST  
Owner/Operator City,State,Zip: FREMONT, CA 94538  
Owner/Operator Telephone: 510-270-3457  
Owner/Operator Telephone Ext: Not reported  
Owner/Operator Fax: Not reported  
Owner/Operator Email: Not reported

Owner/Operator Indicator: Owner  
Owner/Operator Name: AU ENERGY LLC  
Legal Status: Other  
Date Became Current: Not reported  
Date Ended Current: Not reported  
Owner/Operator Address: 41805 ALBRAE ST  
Owner/Operator City,State,Zip: FREMONT, CA 94538-3120  
Owner/Operator Telephone: 510-270-3457  
Owner/Operator Telephone Ext: Not reported  
Owner/Operator Fax: Not reported  
Owner/Operator Email: Not reported

Historic Generators:  
Receive Date: 20100315  
Handler Name: AU ENERGY-IRWIN SHELL  
Federal Waste Generator Description: Not a generator, verified  
State District Owner: Not reported  
Large Quantity Handler of Universal Waste: No  
Recognized Trader Importer: No  
Recognized Trader Exporter: No  
Spent Lead Acid Battery Importer: No  
Spent Lead Acid Battery Exporter: No  
Current Record: Yes  
Non Storage Recycler Activity: Not reported  
Electronic Manifest Broker: Not reported

List of NAICS Codes and Descriptions:  
NAICS Code: 44719  
NAICS Description: OTHER GASOLINE STATIONS

Facility Has Received Notices of Violations:  
Violations: No Violations Found

Evaluation Action Summary:  
Evaluations: No Evaluations Found

**C47**  
**SW**  
**< 1/8**  
**0.069 mi.**  
**364 ft.**

**IRWIN SHELL #117**  
**834 IRWIN STREET**  
**SAN RAFAEL, CA 94901**  
**Site 9 of 13 in cluster C**

**UST U004345028**  
**N/A**

**Relative:**  
**Higher**  
**Actual:**  
**12 ft.**

UST:  
Name: IRWIN SHELL #117  
Address: 834 IRWIN STREET  
City,State,Zip: SAN RAFAEL, CA 94901  
Facility ID: 21-000-600924

Map ID  
Direction  
Distance  
Elevation

MAP FINDINGS

Site

Database(s)

EDR ID Number  
EPA ID Number

**IRWIN SHELL #117 (Continued)**

**U004345028**

Permitting Agency: Marin County Dept of Public Works, Waste Management Division  
CERSID: 10342882  
Latitude: 37.9707800  
Longitude: -122.521030  
Owner type: Non-Government  
Facility type: Motor Vehicle Fueling  
Num of inuse ust: Not reported  
Num of closed ust: 0  
Num of oos ust: 0  
Epa region: 9  
Tribal lands: No  
Tank owner name: AU Energy, LLC  
Tank owner mailing address: 41805 Albrae St  
Tank owner mailing city: Fremont  
Tank owner mailing zip: 94538  
Tank owner mailing state: CA  
Tank operator name: AU Energy, LLC  
Tank operator mailing address: 41805 Albrae St  
Tank operator mailing city: Fremont  
Tank operator mailing zip: 94538  
Tank operator mailing state: CA  
Tankidnumber: 4  
Tank status: Confirmed/Updated Information  
Tank configuration: Stand Alone Tank  
Tank closure date: Not reported  
Tank installation date: 11/3/2017 12:00:00 AM  
Tank num of compartments: 1  
Tank contents: Regular Unleaded  
Tank capacity gallons: 20000  
Tank type: Double Wall  
Tank pc construction: Fiberglass  
Tank pwpiping construction: Fiberglass  
Tank piping type: Pressure  
Tank piping construction: Double Walled  
Tank sacrificial anode: No  
Tank cp impressed current: No  
Tank cp shutoff: Yes  
Tank alarms: No  
Tank ball float: No  
Tank spill bucket: Yes

Name: IRWIN SHELL #117  
Address: 834 IRWIN STREET  
City,State,Zip: SAN RAFAEL, CA 94901  
Facility ID: 21-000-600924  
Permitting Agency: Marin County Dept of Public Works, Waste Management Division  
CERSID: 10342882  
Latitude: 37.9707800  
Longitude: -122.521030  
Owner type: Non-Government  
Facility type: Motor Vehicle Fueling  
Num of inuse ust: Not reported  
Num of closed ust: 0  
Num of oos ust: 0  
Epa region: 9  
Tribal lands: No  
Tank owner name: AU Energy, LLC

Map ID  
Direction  
Distance  
Elevation

MAP FINDINGS

Site

Database(s)

EDR ID Number  
EPA ID Number

**IRWIN SHELL #117 (Continued)**

**U004345028**

Tank owner mailing address: 41805 Albrae St  
Tank owner mailing city: Fremont  
Tank owner mailing zip: 94538  
Tank owner mailing state: CA  
Tank operator name: AU Energy, LLC  
Tank operator mailing address:41805 Albrae St  
Tank operator mailing city: Fremont  
Tank operator mailing zip: 94538  
Tank operator mailing state: CA  
Tankidnumber: 5  
Tank status: Confirmed/Updated Information  
Tank configuration: One in a Compartmented Unit  
Tank closure date: Not reported  
Tank installation date: 11/3/2017 12:00:00 AM  
Tank num of compartments: 2  
Tank contents: Premium Unleaded  
Tank capacity gallons: 12000  
Tank type: Double Wall  
Tank pc construction: Fiberglass  
Tank pwpiping construction: Fiberglass  
Tank piping type: Pressure  
Tank piping construction: Double Walled  
Tank sacrificial anode: No  
Tank cp impressed current: No  
Tank cp shutoff: Yes  
Tank alarms: No  
Tank ball float: No  
Tank spill bucket: Yes

Name: IRWIN SHELL #117  
Address: 834 IRWIN STREET  
City,State,Zip: SAN RAFAEL, CA 94901  
Facility ID: 21-000-600924  
Permitting Agency: Marin County Dept of Public Works, Waste Management Division  
CERSID: 10342882  
Latitude: 37.9707800  
Longitude: -122.521030  
Owner type: Non-Government  
Facility type: Motor Vehicle Fueling  
Num of inuse ust: Not reported  
Num of closed ust: 0  
Num of oos ust: 0  
Epa region: 9  
Tribal lands: No  
Tank owner name: AU Energy, LLC  
Tank owner mailing address: 41805 Albrae St  
Tank owner mailing city: Fremont  
Tank owner mailing zip: 94538  
Tank owner mailing state: CA  
Tank operator name: AU Energy, LLC  
Tank operator mailing address:41805 Albrae St  
Tank operator mailing city: Fremont  
Tank operator mailing zip: 94538  
Tank operator mailing state: CA  
Tankidnumber: 6  
Tank status: Confirmed/Updated Information  
Tank configuration: One in a Compartmented Unit

Map ID  
 Direction  
 Distance  
 Elevation

MAP FINDINGS

Site

Database(s)

EDR ID Number  
 EPA ID Number

**IRWIN SHELL #117 (Continued)**

**U004345028**

Tank closure date: Not reported  
 Tank installation date: 11/3/2017 12:00:00 AM  
 Tank num of compartments: 2  
 Tank contents: Diesel  
 Tank capacity gallons: 12000  
 Tank type: Double Wall  
 Tank pc construction: Fiberglass  
 Tank pwpiping construction: Fiberglass  
 Tank piping type: Pressure  
 Tank piping construction: Double Walled  
 Tank sacrificial anode: No  
 Tank cp impressed current: No  
 Tank cp shutoff: Yes  
 Tank alarms: No  
 Tank ball float: No  
 Tank spill bucket: Yes

**C48**  
**SW**  
**< 1/8**  
**0.069 mi.**  
**364 ft.**

**SHELL**  
**834 IRWIN ST**  
**SAN RAFAEL, CA 94901**  
**Site 10 of 13 in cluster C**

**LUST 1000288580**  
**HIST UST N/A**  
**Cortese**  
**HIST CORTESE**  
**CERS**

**Relative:**  
**Higher**  
**Actual:**  
**12 ft.**

**LUST:**  
 Name: SHELL  
 Address: 834 IRWIN ST  
 City,State,Zip: SAN RAFAEL, CA 94901  
 Lead Agency: SAN FRANCISCO BAY RWQCB (REGION 2)  
 Case Type: LUST Cleanup Site  
 Geo Track: [http://geotracker.waterboards.ca.gov/profile\\_report.asp?global\\_id=T0604100125](http://geotracker.waterboards.ca.gov/profile_report.asp?global_id=T0604100125)  
 Global Id: T0604100125  
 Latitude: 37.9708190259371  
 Longitude: -122.520679235458  
 Status: Open - Verification Monitoring  
 Status Date: 05/16/2015  
 Case Worker: LK  
 RB Case Number: 21-0132  
 Local Agency: Not reported  
 File Location: Regional Board  
 Local Case Number: Not reported  
 Potential Media Affect: Other Groundwater (uses other than drinking water), Soil Vapor  
 Potential Contaminants of Concern: Diesel, Gasoline, Waste Oil / Motor / Hydraulic / Lubricating  
 EPA Region: 9  
 Coordinate Source: Manual Entry on Screens  
 Cuf Case: NO  
 Quantity Released Gallons: Not reported  
 Begin Date: 09/01/1989  
 Leak Reported Date: 01/01/1992  
 How Discovered: Tank Closure  
 How Discovered Description: Not reported  
 Discharge Source: Other  
 Discharge Cause: Unknown  
 Stop Method: Not reported  
 Stop Description: Not reported  
 No Further Action Date: Not reported  
 CA Water Watershed Name: Bay Bridges - San Rafael (203.20)  
 Dwr Groundwater Subbasin Name: Not reported  
 Disadvantaged Community: Not reported

Map ID  
Direction  
Distance  
Elevation

MAP FINDINGS

Site

Database(s)

EDR ID Number  
EPA ID Number

**SHELL (Continued)**

**1000288580**

CA Enviroscreen 3 Score: 16-20%  
CA Enviroscreen 4 Score: 40-45%  
Military DOD Site: No  
Facility Project Subtype: Not reported  
RWQCB Region: SAN FRANCISCO BAY RWQCB (REGION 2)  
Site History: FS/CAP submitted December 5, 2008 The site is an active operating Shell-branded service station located on the east side of Irwin Street between Second and Third Streets in San Rafael, California, and approximately one block east of Highway 101. The site's current features include three fuel underground storage tanks (USTs), four dispenser islands and eight fuel dispensers, a station building, and a car wash building. The site formerly contained a first generation waste oil UST removed in in 1987, a set of first generation fuel USTs and a second generation waste oil UST removed in 1989. The site is surrounded by a mix of retail and commercial development, with the San Rafael Canal located approximately 225 feet south of the site. (03/30/2012 Updated Site Conceptual Model and Soil Vapor Assessment Work Plan)

LUST:

Global Id: T0604100125  
Contact Type: Regional Board Caseworker - Primary Caseworker  
Contact Name: LAUREN KAHAPEA  
Organization Name: SAN FRANCISCO BAY RWQCB (REGION 2)  
Address: 1515 Clay Street  
City: OAKLAND  
Email: lauren.kahapea@waterboards.ca.gov  
Phone Number: 5106222343

LUST:

Global Id: T0604100125  
Action Type: RESPONSE  
Date: 03/30/2012  
Action: Other Workplan

Global Id: T0604100125  
Action Type: RESPONSE  
Date: 12/04/2001  
Action: Monitoring Report - Quarterly

Global Id: T0604100125  
Action Type: RESPONSE  
Date: 10/14/1993  
Action: Monitoring Report - Quarterly

Global Id: T0604100125  
Action Type: RESPONSE  
Date: 07/26/1994  
Action: Soil and Water Investigation Workplan

Global Id: T0604100125  
Action Type: RESPONSE  
Date: 02/09/1996  
Action: Monitoring Report - Quarterly

Global Id: T0604100125  
Action Type: RESPONSE

Map ID  
Direction  
Distance  
Elevation

MAP FINDINGS

Site

Database(s)

EDR ID Number  
EPA ID Number

**SHELL (Continued)**

**1000288580**

Date: 06/09/2000  
Action: Monitoring Report - Quarterly

Global Id: T0604100125  
Action Type: RESPONSE  
Date: 11/06/2003  
Action: Monitoring Report - Quarterly

Global Id: T0604100125  
Action Type: RESPONSE  
Date: 11/05/1992  
Action: Monitoring Report - Quarterly

Global Id: T0604100125  
Action Type: RESPONSE  
Date: 01/15/2004  
Action: Monitoring Report - Quarterly

Global Id: T0604100125  
Action Type: RESPONSE  
Date: 09/15/2000  
Action: Monitoring Report - Quarterly

Global Id: T0604100125  
Action Type: RESPONSE  
Date: 03/10/1999  
Action: Monitoring Report - Quarterly

Global Id: T0604100125  
Action Type: RESPONSE  
Date: 01/13/2021  
Action: Correspondence

Global Id: T0604100125  
Action Type: RESPONSE  
Date: 09/15/2021  
Action: Well Destruction Workplan - Regulator Responded

Global Id: T0604100125  
Action Type: RESPONSE  
Date: 06/15/2020  
Action: Site Investigation Workplan - Regulator Responded

Global Id: T0604100125  
Action Type: ENFORCEMENT  
Date: 04/10/2007  
Action: Staff Letter

Global Id: T0604100125  
Action Type: ENFORCEMENT  
Date: 05/23/2007  
Action: Meeting

Global Id: T0604100125  
Action Type: ENFORCEMENT  
Date: 06/16/2009  
Action: Site Visit / Inspection / Sampling



Map ID  
Direction  
Distance  
Elevation

MAP FINDINGS

Site

Database(s)

EDR ID Number  
EPA ID Number

**SHELL (Continued)**

**1000288580**

Global Id:	T0604100125
Action Type:	ENFORCEMENT
Date:	05/06/2008
Action:	13267 Monitoring Program
Global Id:	T0604100125
Action Type:	ENFORCEMENT
Date:	08/29/2012
Action:	13267 Requirement
Global Id:	T0604100125
Action Type:	ENFORCEMENT
Date:	08/28/2012
Action:	Site Visit / Inspection / Sampling
Global Id:	T0604100125
Action Type:	ENFORCEMENT
Date:	04/19/2012
Action:	Meeting
Global Id:	T0604100125
Action Type:	ENFORCEMENT
Date:	12/19/2017
Action:	Closure Denial Letter - #2012-0062
Global Id:	T0604100125
Action Type:	ENFORCEMENT
Date:	07/08/2020
Action:	13267 Requirement
Global Id:	T0604100125
Action Type:	ENFORCEMENT
Date:	09/21/2020
Action:	Staff Letter
Global Id:	T0604100125
Action Type:	ENFORCEMENT
Date:	01/27/2020
Action:	Technical Correspondence / Assistance / Other
Global Id:	T0604100125
Action Type:	ENFORCEMENT
Date:	10/18/2019
Action:	Staff Letter
Global Id:	T0604100125
Action Type:	ENFORCEMENT
Date:	11/18/2021
Action:	Email Correspondence
Global Id:	T0604100125
Action Type:	RESPONSE
Date:	04/14/2014
Action:	CAP/RAP - Feasibility Study Report
Global Id:	T0604100125
Action Type:	RESPONSE

Map ID  
Direction  
Distance  
Elevation

MAP FINDINGS

Site

Database(s)

EDR ID Number  
EPA ID Number

**SHELL (Continued)**

**1000288580**

Date: 07/23/2001  
Action: Monitoring Report - Quarterly

Global Id: T0604100125  
Action Type: RESPONSE  
Date: 06/24/2004  
Action: Well Installation Workplan

Global Id: T0604100125  
Action Type: RESPONSE  
Date: 03/22/2002  
Action: Monitoring Report - Quarterly

Global Id: T0604100125  
Action Type: RESPONSE  
Date: 05/07/1996  
Action: Monitoring Report - Quarterly

Global Id: T0604100125  
Action Type: RESPONSE  
Date: 08/29/1994  
Action: Soil and Water Investigation Workplan

Global Id: T0604100125  
Action Type: RESPONSE  
Date: 04/29/1996  
Action: Other Report / Document

Global Id: T0604100125  
Action Type: RESPONSE  
Date: 01/20/1995  
Action: Monitoring Report - Quarterly

Global Id: T0604100125  
Action Type: RESPONSE  
Date: 01/15/1992  
Action: Monitoring Report - Quarterly

Global Id: T0604100125  
Action Type: RESPONSE  
Date: 10/01/1991  
Action: Monitoring Report - Quarterly

Global Id: T0604100125  
Action Type: RESPONSE  
Date: 03/27/1992  
Action: Other Report / Document

Global Id: T0604100125  
Action Type: RESPONSE  
Date: 10/08/1999  
Action: Monitoring Report - Quarterly

Global Id: T0604100125  
Action Type: RESPONSE  
Date: 01/15/1997  
Action: Monitoring Report - Quarterly

Map ID  
Direction  
Distance  
Elevation

MAP FINDINGS

Site

Database(s)

EDR ID Number  
EPA ID Number

**SHELL (Continued)**

**1000288580**

Global Id: T0604100125  
Action Type: RESPONSE  
Date: 08/02/1995  
Action: Monitoring Report - Quarterly

Global Id: T0604100125  
Action Type: RESPONSE  
Date: 05/11/1995  
Action: Monitoring Report - Quarterly

Global Id: T0604100125  
Action Type: RESPONSE  
Date: 08/01/1994  
Action: Other Workplan

Global Id: T0604100125  
Action Type: RESPONSE  
Date: 11/08/2000  
Action: Monitoring Report - Quarterly

Global Id: T0604100125  
Action Type: RESPONSE  
Date: 07/24/1990  
Action: Soil and Water Investigation Workplan

Global Id: T0604100125  
Action Type: RESPONSE  
Date: 08/28/1992  
Action: Monitoring Report - Quarterly

Global Id: T0604100125  
Action Type: RESPONSE  
Date: 11/05/1998  
Action: Correspondence

Global Id: T0604100125  
Action Type: RESPONSE  
Date: 08/06/2001  
Action: CAP/RAP - Feasibility Study Report

Global Id: T0604100125  
Action Type: RESPONSE  
Date: 08/02/1994  
Action: Monitoring Report - Quarterly

Global Id: T0604100125  
Action Type: RESPONSE  
Date: 04/28/1994  
Action: Monitoring Report - Quarterly

Global Id: T0604100125  
Action Type: RESPONSE  
Date: 10/02/2020  
Action: Soil Vapor Intrusion Investigation Report

Global Id: T0604100125  
Action Type: RESPONSE

Map ID  
Direction  
Distance  
Elevation

MAP FINDINGS

Site

Database(s)

EDR ID Number  
EPA ID Number

**SHELL (Continued)**

**1000288580**

Date: 04/26/2017  
Action: Request for Closure - Regulator Responded

Global Id: T0604100125  
Action Type: RESPONSE  
Date: 03/28/2022  
Action: Request for Closure - Regulator Responded

Global Id: T0604100125  
Action Type: ENFORCEMENT  
Date: 12/22/2009  
Action: Site Visit / Inspection / Sampling

Global Id: T0604100125  
Action Type: ENFORCEMENT  
Date: 12/22/2009  
Action: 13308 Time Schedule Order

Global Id: T0604100125  
Action Type: ENFORCEMENT  
Date: 01/05/2010  
Action: Site Visit / Inspection / Sampling

Global Id: T0604100125  
Action Type: ENFORCEMENT  
Date: 09/19/2013  
Action: Meeting

Global Id: T0604100125  
Action Type: ENFORCEMENT  
Date: 02/04/2015  
Action: Site Visit / Inspection / Sampling

Global Id: T0604100125  
Action Type: ENFORCEMENT  
Date: 11/17/2015  
Action: 13267 Requirement

Global Id: T0604100125  
Action Type: ENFORCEMENT  
Date: 07/23/2014  
Action: 13267 Requirement

Global Id: T0604100125  
Action Type: ENFORCEMENT  
Date: 06/16/1995  
Action: Other Report

Global Id: T0604100125  
Action Type: RESPONSE  
Date: 03/19/2000  
Action: Monitoring Report - Quarterly

Global Id: T0604100125  
Action Type: RESPONSE  
Date: 04/19/1996  
Action: Correspondence

Map ID  
Direction  
Distance  
Elevation

MAP FINDINGS

Site

Database(s)

EDR ID Number  
EPA ID Number

**SHELL (Continued)**

**1000288580**

Global Id: T0604100125  
Action Type: RESPONSE  
Date: 09/12/1994  
Action: Other Report / Document

Global Id: T0604100125  
Action Type: RESPONSE  
Date: 05/13/1992  
Action: Monitoring Report - Quarterly

Global Id: T0604100125  
Action Type: RESPONSE  
Date: 04/08/1986  
Action: Correspondence

Global Id: T0604100125  
Action Type: RESPONSE  
Date: 11/09/1994  
Action: Monitoring Report - Quarterly

Global Id: T0604100125  
Action Type: RESPONSE  
Date: 08/28/1992  
Action: Monitoring Report - Quarterly

Global Id: T0604100125  
Action Type: RESPONSE  
Date: 12/15/1998  
Action: CAP/RAP - Other Report

Global Id: T0604100125  
Action Type: RESPONSE  
Date: 11/13/1996  
Action: Other Report / Document

Global Id: T0604100125  
Action Type: RESPONSE  
Date: 04/29/1996  
Action: Other Report / Document

Global Id: T0604100125  
Action Type: RESPONSE  
Date: 08/29/1994  
Action: Soil and Water Investigation Workplan - Addendum

Global Id: T0604100125  
Action Type: RESPONSE  
Date: 05/24/1991  
Action: Other Report / Document

Global Id: T0604100125  
Action Type: RESPONSE  
Date: 03/07/1996  
Action: Other Report / Document

Global Id: T0604100125  
Action Type: RESPONSE

Map ID  
Direction  
Distance  
Elevation

MAP FINDINGS

Site

Database(s)

EDR ID Number  
EPA ID Number

**SHELL (Continued)**

**1000288580**

Date: 06/15/2020  
Action: Site Investigation Workplan - Regulator Responded

Global Id: T0604100125  
Action Type: ENFORCEMENT  
Date: 08/13/2008  
Action: 13267 Requirement

Global Id: T0604100125  
Action Type: ENFORCEMENT  
Date: 12/18/2007  
Action: Site Visit / Inspection / Sampling

Global Id: T0604100125  
Action Type: ENFORCEMENT  
Date: 09/14/2007  
Action: 13267 Requirement

Global Id: T0604100125  
Action Type: ENFORCEMENT  
Date: 07/16/2009  
Action: 13267 Monitoring Program

Global Id: T0604100125  
Action Type: ENFORCEMENT  
Date: 10/28/2009  
Action: Site Visit / Inspection / Sampling

Global Id: T0604100125  
Action Type: ENFORCEMENT  
Date: 01/25/2012  
Action: 13267 Requirement

Global Id: T0604100125  
Action Type: ENFORCEMENT  
Date: 04/22/2014  
Action: 13267 Requirement

Global Id: T0604100125  
Action Type: ENFORCEMENT  
Date: 06/05/2014  
Action: Notification - Public Notice of ROD/RAP/CAP

Global Id: T0604100125  
Action Type: ENFORCEMENT  
Date: 03/30/2017  
Action: Technical Correspondence / Assistance / Other

Global Id: T0604100125  
Action Type: ENFORCEMENT  
Date: 06/01/2007  
Action: 13267 Requirement

Global Id: T0604100125  
Action Type: RESPONSE  
Date: 10/01/2007  
Action: Monitoring Report - Quarterly

Map ID  
Direction  
Distance  
Elevation

MAP FINDINGS

Site

Database(s)

EDR ID Number  
EPA ID Number

**SHELL (Continued)**

**1000288580**

Global Id: T0604100125  
Action Type: RESPONSE  
Date: 07/31/2005  
Action: Monitoring Report - Quarterly

Global Id: T0604100125  
Action Type: RESPONSE  
Date: 03/31/2008  
Action: Soil and Water Investigation Report

Global Id: T0604100125  
Action Type: RESPONSE  
Date: 07/30/2006  
Action: Monitoring Report - Quarterly

Global Id: T0604100125  
Action Type: RESPONSE  
Date: 01/31/2008  
Action: Monitoring Report - Quarterly

Global Id: T0604100125  
Action Type: RESPONSE  
Date: 01/30/2006  
Action: Monitoring Report - Quarterly

Global Id: T0604100125  
Action Type: RESPONSE  
Date: 04/30/2006  
Action: Monitoring Report - Quarterly

Global Id: T0604100125  
Action Type: RESPONSE  
Date: 06/01/2006  
Action: Other Report / Document

Global Id: T0604100125  
Action Type: RESPONSE  
Date: 05/08/2007  
Action: Corrective Action Plan / Remedial Action Plan

Global Id: T0604100125  
Action Type: RESPONSE  
Date: 10/30/2005  
Action: Monitoring Report - Quarterly

Global Id: T0604100125  
Action Type: RESPONSE  
Date: 03/31/2008  
Action: Other Report / Document

Global Id: T0604100125  
Action Type: RESPONSE  
Date: 05/08/2007  
Action: Other Report / Document

Global Id: T0604100125  
Action Type: RESPONSE

Map ID  
Direction  
Distance  
Elevation

MAP FINDINGS

Site

Database(s)

EDR ID Number  
EPA ID Number

**SHELL (Continued)**

**1000288580**

Date: 07/23/2007  
Action: Other Workplan

Global Id: T0604100125  
Action Type: RESPONSE  
Date: 05/01/2007  
Action: Monitoring Report - Quarterly

Global Id: T0604100125  
Action Type: RESPONSE  
Date: 04/30/2008  
Action: Monitoring Report - Quarterly

Global Id: T0604100125  
Action Type: RESPONSE  
Date: 03/16/2015  
Action: Final Remedial Action Report / Corrective Action Report

Global Id: T0604100125  
Action Type: RESPONSE  
Date: 02/02/1993  
Action: Monitoring Report - Quarterly

Global Id: T0604100125  
Action Type: RESPONSE  
Date: 02/08/1994  
Action: Soil and Water Investigation Report

Global Id: T0604100125  
Action Type: RESPONSE  
Date: 12/01/2000  
Action: Corrective Action Plan / Remedial Action Plan

Global Id: T0604100125  
Action Type: RESPONSE  
Date: 01/11/2001  
Action: Monitoring Report - Quarterly

Global Id: T0604100125  
Action Type: RESPONSE  
Date: 06/18/1993  
Action: Soil and Water Investigation Workplan

Global Id: T0604100125  
Action Type: RESPONSE  
Date: 08/13/1993  
Action: Monitoring Report - Quarterly

Global Id: T0604100125  
Action Type: RESPONSE  
Date: 02/17/2000  
Action: Monitoring Report - Quarterly

Global Id: T0604100125  
Action Type: RESPONSE  
Date: 07/16/1999  
Action: Monitoring Report - Quarterly



Map ID  
Direction  
Distance  
Elevation

MAP FINDINGS

Site

Database(s)

EDR ID Number  
EPA ID Number

**SHELL (Continued)**

**1000288580**

Global Id: T0604100125  
Action Type: RESPONSE  
Date: 01/03/1991  
Action: Monitoring Report - Quarterly

Global Id: T0604100125  
Action Type: RESPONSE  
Date: 04/12/1993  
Action: Monitoring Report - Quarterly

Global Id: T0604100125  
Action Type: RESPONSE  
Date: 05/04/2005  
Action: Monitoring Report - Quarterly

Global Id: T0604100125  
Action Type: RESPONSE  
Date: 08/09/2004  
Action: Monitoring Report - Quarterly

Global Id: T0604100125  
Action Type: RESPONSE  
Date: 11/09/1994  
Action: Monitoring Report - Quarterly

Global Id: T0604100125  
Action Type: RESPONSE  
Date: 10/04/1990  
Action: Monitoring Report - Quarterly

Global Id: T0604100125  
Action Type: RESPONSE  
Date: 02/08/1994  
Action: Monitoring Report - Quarterly

Global Id: T0604100125  
Action Type: RESPONSE  
Date: 02/06/2003  
Action: Monitoring Report - Quarterly

Global Id: T0604100125  
Action Type: RESPONSE  
Date: 04/18/2002  
Action: Monitoring Report - Quarterly

Global Id: T0604100125  
Action Type: RESPONSE  
Date: 07/23/2001  
Action: Monitoring Report - Quarterly

Global Id: T0604100125  
Action Type: RESPONSE  
Date: 11/17/1995  
Action: Monitoring Report - Quarterly

Global Id: T0604100125  
Action Type: RESPONSE

Map ID  
Direction  
Distance  
Elevation

MAP FINDINGS

Site

Database(s)

EDR ID Number  
EPA ID Number

**SHELL (Continued)**

**1000288580**

Date: 03/20/1996  
Action: Correspondence

Global Id: T0604100125  
Action Type: RESPONSE  
Date: 06/02/1986  
Action: Correspondence

Global Id: T0604100125  
Action Type: REMEDIATION  
Date: 11/02/1998  
Action: Pump & Treat (P&T) Groundwater

Global Id: T0604100125  
Action Type: ENFORCEMENT  
Date: 01/24/2007  
Action: Staff Letter

Global Id: T0604100125  
Action Type: ENFORCEMENT  
Date: 01/20/2007  
Action: \* Verbal Communication

Global Id: T0604100125  
Action Type: ENFORCEMENT  
Date: 06/01/2007  
Action: 13267 Requirement

Global Id: T0604100125  
Action Type: ENFORCEMENT  
Date: 12/28/2006  
Action: Site Visit / Inspection / Sampling

Global Id: T0604100125  
Action Type: ENFORCEMENT  
Date: 04/28/2009  
Action: 13267 Requirement

Global Id: T0604100125  
Action Type: ENFORCEMENT  
Date: 12/15/2008  
Action: 13267 Requirement

Global Id: T0604100125  
Action Type: ENFORCEMENT  
Date: 05/24/2012  
Action: 13267 Requirement

Global Id: T0604100125  
Action Type: ENFORCEMENT  
Date: 01/17/2014  
Action: 13267 Requirement

Global Id: T0604100125  
Action Type: ENFORCEMENT  
Date: 05/15/1992  
Action: Unauthorized Release Form

Map ID  
Direction  
Distance  
Elevation

MAP FINDINGS

Site

Database(s)

EDR ID Number  
EPA ID Number

**SHELL (Continued)**

**1000288580**

Global Id:	T0604100125
Action Type:	Other
Date:	01/01/1992
Action:	Leak Reported
Global Id:	T0604100125
Action Type:	RESPONSE
Date:	12/05/2008
Action:	CAP/RAP - Feasibility Study Report
Global Id:	T0604100125
Action Type:	RESPONSE
Date:	03/02/2009
Action:	Pilot Study / Treatability Workplan
Global Id:	T0604100125
Action Type:	RESPONSE
Date:	12/05/2008
Action:	CAP/RAP - Feasibility Study Report
Global Id:	T0604100125
Action Type:	RESPONSE
Date:	02/19/2010
Action:	Pilot Study/ Treatability Report
Global Id:	T0604100125
Action Type:	RESPONSE
Date:	08/20/2009
Action:	Monitoring Report - Semi-Annually
Global Id:	T0604100125
Action Type:	RESPONSE
Date:	07/31/2008
Action:	Monitoring Report - Quarterly
Global Id:	T0604100125
Action Type:	RESPONSE
Date:	01/30/2007
Action:	Monitoring Report - Quarterly
Global Id:	T0604100125
Action Type:	RESPONSE
Date:	03/06/2001
Action:	Other Report / Document
Global Id:	T0604100125
Action Type:	RESPONSE
Date:	10/29/2004
Action:	Other Report / Document
Global Id:	T0604100125
Action Type:	RESPONSE
Date:	06/27/1990
Action:	Soil and Water Investigation Report
Global Id:	T0604100125
Action Type:	RESPONSE

Map ID  
Direction  
Distance  
Elevation

MAP FINDINGS

Site

Database(s)

EDR ID Number  
EPA ID Number

**SHELL (Continued)**

**1000288580**

Date: 07/19/1994  
Action: Other Workplan

Global Id: T0604100125  
Action Type: RESPONSE  
Date: 11/01/2000  
Action: Correspondence

Global Id: T0604100125  
Action Type: RESPONSE  
Date: 07/20/1995  
Action: Other Workplan

Global Id: T0604100125  
Action Type: RESPONSE  
Date: 11/04/2004  
Action: Monitoring Report - Quarterly

Global Id: T0604100125  
Action Type: RESPONSE  
Date: 06/30/2004  
Action: Other Report / Document

Global Id: T0604100125  
Action Type: RESPONSE  
Date: 11/06/1991  
Action: Other Report / Document

Global Id: T0604100125  
Action Type: RESPONSE  
Date: 04/12/2004  
Action: Other Workplan

Global Id: T0604100125  
Action Type: RESPONSE  
Date: 02/08/2001  
Action: Other Report / Document

Global Id: T0604100125  
Action Type: RESPONSE  
Date: 10/26/2012  
Action: Soil Vapor Intrusion Investigation Report

Global Id: T0604100125  
Action Type: RESPONSE  
Date: 01/01/1951  
Action: Other Report / Document

Global Id: T0604100125  
Action Type: RESPONSE  
Date: 02/17/1999  
Action: Monitoring Report - Quarterly

Global Id: T0604100125  
Action Type: RESPONSE  
Date: 11/30/2005  
Action: Other Report / Document

Map ID  
Direction  
Distance  
Elevation

MAP FINDINGS

Site

Database(s)

EDR ID Number  
EPA ID Number

**SHELL (Continued)**

**1000288580**

Global Id:	T0604100125
Action Type:	RESPONSE
Date:	03/07/2005
Action:	Other Report / Document
Global Id:	T0604100125
Action Type:	RESPONSE
Date:	03/28/1995
Action:	Monitoring Report - Quarterly
Global Id:	T0604100125
Action Type:	RESPONSE
Date:	04/30/1996
Action:	Soil and Water Investigation Workplan
Global Id:	T0604100125
Action Type:	RESPONSE
Date:	04/30/2004
Action:	Monitoring Report - Quarterly
Global Id:	T0604100125
Action Type:	RESPONSE
Date:	10/26/2005
Action:	Other Report / Document
Global Id:	T0604100125
Action Type:	RESPONSE
Date:	08/05/2003
Action:	Monitoring Report - Quarterly
Global Id:	T0604100125
Action Type:	RESPONSE
Date:	04/19/2005
Action:	Monitoring Report - Quarterly
Global Id:	T0604100125
Action Type:	RESPONSE
Date:	05/02/2005
Action:	Monitoring Report - Quarterly
Global Id:	T0604100125
Action Type:	RESPONSE
Date:	08/06/2004
Action:	Monitoring Report - Quarterly
Global Id:	T0604100125
Action Type:	RESPONSE
Date:	10/25/2005
Action:	Monitoring Report - Quarterly
Global Id:	T0604100125
Action Type:	RESPONSE
Date:	11/03/2000
Action:	Other Report / Document
Global Id:	T0604100125
Action Type:	RESPONSE

Map ID  
Direction  
Distance  
Elevation

MAP FINDINGS

Site

Database(s)

EDR ID Number  
EPA ID Number

**SHELL (Continued)**

**1000288580**

Date: 06/30/1998  
Action: Other Report / Document

Global Id: T0604100125  
Action Type: RESPONSE  
Date: 02/07/2005  
Action: Monitoring Report - Quarterly

Global Id: T0604100125  
Action Type: RESPONSE  
Date: 08/15/2005  
Action: Monitoring Report - Quarterly

Global Id: T0604100125  
Action Type: RESPONSE  
Date: 05/16/2014  
Action: Fact Sheets - Public Participation

Global Id: T0604100125  
Action Type: REMEDIATION  
Date: 08/01/1994  
Action: Free Product Removal

Global Id: T0604100125  
Action Type: ENFORCEMENT  
Date: 09/26/2005  
Action: Staff Letter

Global Id: T0604100125  
Action Type: ENFORCEMENT  
Date: 10/27/2011  
Action: Staff Letter

Global Id: T0604100125  
Action Type: ENFORCEMENT  
Date: 01/24/2013  
Action: Staff Letter

Global Id: T0604100125  
Action Type: ENFORCEMENT  
Date: 12/07/2012  
Action: File Review - Closure

Global Id: T0604100125  
Action Type: ENFORCEMENT  
Date: 01/04/2013  
Action: Site Visit / Inspection / Sampling

Global Id: T0604100125  
Action Type: ENFORCEMENT  
Date: 02/11/1987  
Action: Unauthorized Release Form

Global Id: T0604100125  
Action Type: Other  
Date: 09/01/1989  
Action: Leak Discovery

Map ID  
Direction  
Distance  
Elevation

MAP FINDINGS

Site

Database(s)

EDR ID Number  
EPA ID Number

**SHELL (Continued)**

**1000288580**

Global Id: T0604100125  
Action Type: Other  
Date: 09/01/1989  
Action: Leak Stopped

**LUST:**

Global Id: T0604100125  
Status: Open - Case Begin Date  
Status Date: 09/01/1989

Global Id: T0604100125  
Status: Open - Site Assessment  
Status Date: 01/15/1992

Global Id: T0604100125  
Status: Open - Site Assessment  
Status Date: 05/18/1995

Global Id: T0604100125  
Status: Open - Site Assessment  
Status Date: 01/02/2007

Global Id: T0604100125  
Status: Open - Remediation  
Status Date: 05/10/2007

Global Id: T0604100125  
Status: Open - Remediation  
Status Date: 05/17/2007

Global Id: T0604100125  
Status: Open - Site Assessment  
Status Date: 05/17/2007

Global Id: T0604100125  
Status: Open - Site Assessment  
Status Date: 05/17/2010

Global Id: T0604100125  
Status: Open - Assessment & Interim Remedial Action  
Status Date: 07/23/2014

Global Id: T0604100125  
Status: Open - Verification Monitoring  
Status Date: 05/16/2015

**LUST REG 2:**

Region: 2  
Facility Id: 21-0132  
Facility Status: Pollution Characterization  
Case Number: 33  
How Discovered: Tank Closure  
Leak Cause: UNK  
Leak Source: UNK  
Date Leak Confirmed: Not reported

Map ID  
Direction  
Distance  
Elevation

MAP FINDINGS

Site

Database(s)

EDR ID Number  
EPA ID Number

**SHELL (Continued)**

**1000288580**

Oversight Program: LUST  
Prelim. Site Assessment Workplan Submitted: Not reported  
Preliminary Site Assessment Began: 1/15/1992  
Pollution Characterization Began: 5/18/1995  
Pollution Remediation Plan Submitted: Not reported  
Date Remediation Action Underway: Not reported  
Date Post Remedial Action Monitoring Began: Not reported

**HIST UST:**

Name: SAN RAFAEL SHELL  
Address: 834 IRWIN ST  
City,State,Zip: SAN RAFAEL, CA 94901  
File Number: 000293a8  
URL: <https://documents.geotracker.waterboards.ca.gov/ustpdfs/pdf/000293a8.pdf>  
Region: STATE  
Facility ID: 00000012925  
Facility Type: Gas Station  
Other Type: Not reported  
Contact Name: NILES FLEMING  
Telephone: 4154531608  
Owner Name: SHELL OIL COMPANY  
Owner Address: P.O. BOX 4848  
Owner City,St,Zip: ANAHEIM, CA 92803  
Total Tanks: 0005

Tank Num: 001  
Container Num: 1  
Year Installed: 1965  
Tank Capacity: 00005000  
Tank Used for: PRODUCT  
Type of Fuel: UNLEADED  
Container Construction Thickness: 1/4  
Leak Detection: Stock Inventor, 10

Tank Num: 002  
Container Num: 2  
Year Installed: 1965  
Tank Capacity: 00000500  
Tank Used for: PRODUCT  
Type of Fuel: UNLEADED  
Container Construction Thickness: 1/4  
Leak Detection: Stock Inventor, 10

Tank Num: 003  
Container Num: 3  
Year Installed: 1965  
Tank Capacity: 00007500  
Tank Used for: PRODUCT  
Type of Fuel: REGULAR  
Container Construction Thickness: 1/4  
Leak Detection: Stock Inventor, 10

Tank Num: 004  
Container Num: 4  
Year Installed: 1967  
Tank Capacity: 00000550  
Tank Used for: WASTE



Map ID  
Direction  
Distance  
Elevation

MAP FINDINGS

Site

Database(s)

EDR ID Number  
EPA ID Number

**SHELL (Continued)**

**1000288580**

Type of Fuel: WASTE OIL  
Container Construction Thickness: 12  
Leak Detection: Stock Inventor, 10

Tank Num: 005  
Container Num: 5  
Year Installed: 1970  
Tank Capacity: 00007500  
Tank Used for: PRODUCT  
Type of Fuel: PREMIUM  
Container Construction Thickness: 1/4  
Leak Detection: Stock Inventor, 10

[Click here for Geo Tracker PDF:](#)

**CORTESE:**

Name: SHELL  
Address: 834 IRWIN ST  
City,State,Zip: SAN RAFAEL, CA 94901  
Region: CORTESE  
Envirostor Id: Not reported  
Global ID: T0604100125  
Site/Facility Type: LUST CLEANUP SITE  
Cleanup Status: OPEN - VERIFICATION MONITORING  
Status Date: Not reported  
Site Code: Not reported  
Latitude: Not reported  
Longitude: Not reported  
Owner: Not reported  
Enf Type: Not reported  
Swat R: Not reported  
Flag: active  
Order No: Not reported  
Waste Discharge System No: Not reported  
Effective Date: Not reported  
Region 2: Not reported  
WID Id: Not reported  
Solid Waste Id No: Not reported  
Waste Management Uit Name: Not reported  
File Name: Active Open

**HIST CORTESE:**

edr\_fname: SHELL  
edr\_fadd1: 834 IRWIN  
City,State,Zip: SAN RAFAEL, CA  
Region: CORTESE  
Facility County Code: 21  
Reg By: LTNKA  
Reg Id: 21-0132

**CERS:**

Name: SHELL  
Address: 834 IRWIN ST  
City,State,Zip: SAN RAFAEL, CA 94901  
Site ID: 684442  
CERS ID: T0604100125

Map ID  
 Direction  
 Distance  
 Elevation

MAP FINDINGS

Site

Database(s)

EDR ID Number  
 EPA ID Number

**SHELL (Continued)**

**1000288580**

CERS Description: Leaking Underground Storage Tank Cleanup Site

Affiliation:

Affiliation Type Desc: Regional Board Caseworker

Entity Name: LAUREN KAHAPEA - SAN FRANCISCO BAY RWQCB (REGION 2)

Entity Title: Not reported

Affiliation Address: 1515 Clay Street

Affiliation City: OAKLAND

Affiliation State: CA

Affiliation Country: Not reported

Affiliation Zip: Not reported

Affiliation Phone: 5106222343,

**C49**  
**SW**  
 < 1/8  
 0.069 mi.  
 364 ft.

**IRWIN SHELL FOODMART**  
**834 IRWIN STREET**  
**SAN RAFAEL, CA 94901**  
 Site 11 of 13 in cluster C

**UST U004346733**  
**N/A**

**Relative:**  
**Higher**  
**Actual:**  
 12 ft.

UST:

Name: IRWIN SHELL FOODMART

Address: 834 IRWIN STREET

City,State,Zip: SAN RAFAEL, CA 94901

Facility ID: 300055

Permitting Agency: SAN RAFAEL, CITY OF

CERSID: Not reported

Latitude: 37.9721657

Longitude: -122.519391

Owner type: Not reported

Facility type: Not reported

Num of inuse ust: Not reported

Num of closed ust: Not reported

Num of oos ust: Not reported

Epa region: Not reported

Tribal lands: Not reported

Tank owner name: Not reported

Tank owner mailing address: Not reported

Tank owner mailing city: Not reported

Tank owner mailing zip: Not reported

Tank owner mailing state: Not reported

Tank operator name: Not reported

Tank operator mailing address: Not reported

Tank operator mailing city: Not reported

Tank operator mailing zip: Not reported

Tank operator mailing state: Not reported

Tankidnumber: Not reported

Tank status: Not reported

Tank configuration: Not reported

Tank closure date: Not reported

Tank installation date: Not reported

Tank num of compartments: Not reported

Tank contents: Not reported

Tank capacity gallons: Not reported

Tank type: Not reported

Tank pc construction: Not reported

Tank pwpiping construction: Not reported

Tank piping type: Not reported

Map ID  
 Direction  
 Distance  
 Elevation

MAP FINDINGS

Site

Database(s)

EDR ID Number  
 EPA ID Number

**IRWIN SHELL FOODMART (Continued)**

**U004346733**

Tank piping construction: Not reported  
 Tank sacrificial anode: Not reported  
 Tank cp impressed current: Not reported  
 Tank cp shutoff: Not reported  
 Tank alarms: Not reported  
 Tank ball float: Not reported  
 Tank spill bucket: Not reported

**C50**  
**SW**  
**< 1/8**  
**0.069 mi.**  
**364 ft.**

**SHELL**  
**834 IRWIN**  
**SAN RAFAEL, CA 94901**

**RCRA-VSQQ 1007199268**  
**CAD981401029**

**Site 12 of 13 in cluster C**

**Relative:**  
**Higher**  
**Actual:**  
**12 ft.**

RCRA Listings:  
 Date Form Received by Agency: 20170404  
 Handler Name: Shell  
 Handler Address: 834 IRWIN  
 Handler City,State,Zip: SAN RAFAEL, CA 94901  
 EPA ID: CAD981401029  
 Contact Name: ANDREA WING  
 Contact Address: SOUTH WILMINGTON AVE  
 Contact City,State,Zip: CARSON, CA 90810  
 Contact Telephone: 714-731-1050  
 Contact Fax: Not reported  
 Contact Email: ANDREA.WING@SHELL.COM  
 Contact Title: PRINCIPAL PROGRAM MGR  
 EPA Region: 09  
 Land Type: Private  
 Federal Waste Generator Description: Conditionally Exempt Small Quantity Generator  
 Non-Notifier: Not reported  
 Biennial Report Cycle: Not reported  
 Accessibility: Not reported  
 Active Site Indicator: Handler Activities  
 State District Owner: Not reported  
 State District: Not reported  
 Mailing Address: SOUTH WILMINGTON AVE  
 Mailing City,State,Zip: CARSON, CA 90810  
 Owner Name: Andrea Wing  
 Owner Type: Private  
 Operator Name: Adam Estes  
 Operator Type: Private  
 Short-Term Generator Activity: No  
 Importer Activity: No  
 Mixed Waste Generator: No  
 Transporter Activity: No  
 Transfer Facility Activity: No  
 Recycler Activity with Storage: No  
 Small Quantity On-Site Burner Exemption: No  
 Smelting Melting and Refining Furnace Exemption: No  
 Underground Injection Control: No  
 Off-Site Waste Receipt: No  
 Universal Waste Indicator: No  
 Universal Waste Destination Facility: No  
 Federal Universal Waste: No  
 Active Site State-Reg Handler: ---  
 Federal Facility Indicator: Not reported  
 Hazardous Secondary Material Indicator: N

Map ID  
Direction  
Distance  
Elevation

MAP FINDINGS

Site

Database(s)

EDR ID Number  
EPA ID Number

**SHELL (Continued)**

**1007199268**

Sub-Part K Indicator:	Not reported
2018 GPRC Permit Baseline:	Not on the Baseline
2018 GPRC Renewals Baseline:	Not on the Baseline
202 GPRC Corrective Action Baseline:	No
Subject to Corrective Action Universe:	No
Non-TSDFs Where RCRA CA has Been Imposed Universe:	No
Corrective Action Priority Ranking:	No NCAPS ranking
Environmental Control Indicator:	No
Institutional Control Indicator:	No
Human Exposure Controls Indicator:	N/A
Groundwater Controls Indicator:	N/A
Significant Non-Complier Universe:	No
Unaddressed Significant Non-Complier Universe:	No
Addressed Significant Non-Complier Universe:	No
Significant Non-Complier With a Compliance Schedule Universe:	No
Financial Assurance Required:	Not reported
Handler Date of Last Change:	20170428
Recognized Trader-Importer:	No
Recognized Trader-Exporter:	No
Importer of Spent Lead Acid Batteries:	No
Exporter of Spent Lead Acid Batteries:	No
Recycler Activity Without Storage:	No
Manifest Broker:	No
Sub-Part P Indicator:	No

Hazardous Waste Summary:

Waste Code:	D001
Waste Description:	Ignitable Waste
Waste Code:	D018
Waste Description:	Benzene

Handler - Owner Operator:

Owner/Operator Indicator:	Operator
Owner/Operator Name:	ADAM ESTES
Legal Status:	Private
Date Became Current:	20170302
Date Ended Current:	Not reported
Owner/Operator Address:	Not reported
Owner/Operator City,State,Zip:	Not reported
Owner/Operator Telephone:	Not reported
Owner/Operator Telephone Ext:	Not reported
Owner/Operator Fax:	Not reported
Owner/Operator Email:	Not reported
Owner/Operator Indicator:	Owner
Owner/Operator Name:	ANDREA WING
Legal Status:	Private
Date Became Current:	20170302
Date Ended Current:	Not reported
Owner/Operator Address:	20945 SOUTH WILMINGTON AVE
Owner/Operator City,State,Zip:	CARSON, CA 90810
Owner/Operator Telephone:	707-933-2366
Owner/Operator Telephone Ext:	Not reported
Owner/Operator Fax:	Not reported

Map ID  
Direction  
Distance  
Elevation

MAP FINDINGS

Site

Database(s)

EDR ID Number  
EPA ID Number

**SHELL (Continued)**

**1007199268**

Owner/Operator Email: Not reported

Historic Generators:

Receive Date: 20170404  
Handler Name: SHELL  
Federal Waste Generator Description: Conditionally Exempt Small Quantity Generator  
State District Owner: Not reported  
Large Quantity Handler of Universal Waste: No  
Recognized Trader Importer: No  
Recognized Trader Exporter: No  
Spent Lead Acid Battery Importer: No  
Spent Lead Acid Battery Exporter: No  
Current Record: Yes  
Non Storage Recycler Activity: Not reported  
Electronic Manifest Broker: Not reported

Receive Date: 19900413  
Handler Name: SHELL OIL CO 204-6918-0408  
Federal Waste Generator Description: Large Quantity Generator  
State District Owner: Not reported  
Large Quantity Handler of Universal Waste: No  
Recognized Trader Importer: No  
Recognized Trader Exporter: No  
Spent Lead Acid Battery Importer: No  
Spent Lead Acid Battery Exporter: No  
Current Record: No  
Non Storage Recycler Activity: Not reported  
Electronic Manifest Broker: Not reported

List of NAICS Codes and Descriptions:

NAICS Code: 4471  
NAICS Description: GASOLINE STATIONS  
  
NAICS Code: 44711  
NAICS Description: GASOLINE STATIONS WITH CONVENIENCE STORES  
  
NAICS Code: 562910  
NAICS Description: REMEDIATION SERVICES

Facility Has Received Notices of Violations:

Violations: No Violations Found

Evaluation Action Summary:

Evaluations: No Evaluations Found

Map ID  
Direction  
Distance  
Elevation

MAP FINDINGS

Site

Database(s)

EDR ID Number  
EPA ID Number

C51  
SW  
< 1/8  
0.069 mi.  
364 ft.

**IRWIN SHELL # 136046**  
**834 IRWIN STREET**  
**SAN RAFAEL, CA**  
**Site 13 of 13 in cluster C**

**UST U003782126**  
**N/A**

**Relative:**  
**Higher**  
**Actual:**  
**12 ft.**

MARIN CO. UST:  
Name: IRWIN SHELL #117  
Address: 834 IRWIN STREET  
City: SAN RAFAEL  
Zip: Not reported  
Facility Id: 60-0924  
  
Tank Number: 000001  
Tank Status: UST Removal  
Tank Contents: Regular unleaded  
Tank Use: Motor vehicle fueling  
Certificate Number: Not reported  
Last Inspected: Not reported  
Program: Not reported  
Location: Not reported  
Pulled Date: Not reported  
Reason: Not reported

Tank Number: 000001  
Tank Status: UST Removal  
Tank Contents: Regular unleaded  
Tank Use: Motor vehicle fueling  
Certificate Number: Not reported  
Last Inspected: Not reported  
Program: Not reported  
Location: Not reported  
Pulled Date: Not reported  
Reason: Not reported

Tank Number: 000001  
Tank Status: Change of Information  
Tank Contents: Regular unleaded  
Tank Use: Motor vehicle fueling  
Certificate Number: 05356  
Last Inspected: 01/21/2009  
Program: Not reported  
Location: Not reported  
Pulled Date: Not reported  
Reason: Not reported

Tank Number: 000002  
Tank Status: UST Removal  
Tank Contents: Regular unleaded  
Tank Use: Motor vehicle fueling  
Certificate Number: Not reported  
Last Inspected: Not reported  
Program: Not reported  
Location: Not reported  
Pulled Date: Not reported  
Reason: Not reported

Map ID  
Direction  
Distance  
Elevation

MAP FINDINGS

Site

Database(s)

EDR ID Number  
EPA ID Number

**IRWIN SHELL # 136046 (Continued)**

**U003782126**

Tank Number: 000002  
Tank Status: UST Removal  
Tank Contents: Regular unleaded  
Tank Use: Motor vehicle fueling  
Certificate Number: Not reported  
Last Inspected: Not reported  
Program: Not reported  
Location: Not reported  
Pulled Date: Not reported  
Reason: Not reported

Tank Number: 000002  
Tank Status: Change of Information  
Tank Contents: Regular unleaded  
Tank Use: Motor vehicle fueling  
Certificate Number: 05356  
Last Inspected: 01/21/2009  
Program: Not reported  
Location: Not reported  
Pulled Date: Not reported  
Reason: Not reported

Tank Number: 000003  
Tank Status: UST Removal  
Tank Contents: Premium unleaded  
Tank Use: Motor vehicle fueling  
Certificate Number: Not reported  
Last Inspected: Not reported  
Program: Not reported  
Location: Not reported  
Pulled Date: Not reported  
Reason: Not reported

Tank Number: 000003  
Tank Status: Change of Information  
Tank Contents: Premium unleaded  
Tank Use: Motor vehicle fueling  
Certificate Number: 05356  
Last Inspected: 01/21/2009  
Program: Not reported  
Location: Not reported  
Pulled Date: Not reported  
Reason: Not reported

Tank Number: 000003  
Tank Status: UST Removal  
Tank Contents: Premium unleaded  
Tank Use: Motor vehicle fueling  
Certificate Number: Not reported  
Last Inspected: Not reported  
Program: Not reported  
Location: Not reported  
Pulled Date: Not reported

Map ID  
Direction  
Distance  
Elevation

MAP FINDINGS

Site

Database(s)

EDR ID Number  
EPA ID Number

**IRWIN SHELL # 136046 (Continued)**

**U003782126**

Reason: Not reported

Tank Number: 000004  
Tank Status: Change of Information  
Tank Contents: Regular unleaded  
Tank Use: Motor vehicle fueling  
Certificate Number: Not reported  
Last Inspected: Not reported  
Program: Not reported  
Location: Not reported  
Pulled Date: Not reported  
Reason: Not reported

Tank Number: 000004  
Tank Status: Change of Information  
Tank Contents: Regular unleaded  
Tank Use: Motor vehicle fueling  
Certificate Number: Not reported  
Last Inspected: Not reported  
Program: Not reported  
Location: Not reported  
Pulled Date: Not reported  
Reason: Not reported

Tank Number: 000005  
Tank Status: Change of Information  
Tank Contents: Premium unleaded  
Tank Use: Motor vehicle fueling  
Certificate Number: Not reported  
Last Inspected: Not reported  
Program: Not reported  
Location: Not reported  
Pulled Date: Not reported  
Reason: Not reported

Tank Number: 000005  
Tank Status: Change of Information  
Tank Contents: Premium unleaded  
Tank Use: Motor vehicle fueling  
Certificate Number: Not reported  
Last Inspected: Not reported  
Program: Not reported  
Location: Not reported  
Pulled Date: Not reported  
Reason: Not reported

Tank Number: 000006  
Tank Status: Change of Information  
Tank Contents: Diesel  
Tank Use: Motor vehicle fueling  
Certificate Number: Not reported  
Last Inspected: Not reported



Map ID  
Direction  
Distance  
Elevation

MAP FINDINGS

Site

Database(s)

EDR ID Number  
EPA ID Number

**IRWIN SHELL # 136046 (Continued)**

**U003782126**

Program: Not reported  
Location: Not reported  
Pulled Date: Not reported  
Reason: Not reported

Tank Number: 000006  
Tank Status: Change of Information  
Tank Contents: Diesel  
Tank Use: Motor vehicle fueling  
Certificate Number: Not reported  
Last Inspected: Not reported  
Program: Not reported  
Location: Not reported  
Pulled Date: Not reported  
Reason: Not reported

**D52**  
**SE**  
**< 1/8**  
**0.072 mi.**  
**379 ft.**

**ARCO SERV STA NO 02135**  
**440 THIRD**  
**SAN RAFAEL, CA 94901**  
**Site 7 of 13 in cluster D**

**LUST 1000326896**  
**RCRA NonGen / NLR CAT080029440**  
**Cortese**  
**HIST CORTESE**  
**HAZNET**  
**CERS**  
**HWTS**

**Relative:**  
**Higher**  
**Actual:**  
**13 ft.**

**LUST:**

Name: ARCO # 02135  
Address: 440 3RD ST  
City,State,Zip: SAN RAFAEL, CA 94901  
Lead Agency: SAN FRANCISCO BAY RWQCB (REGION 2)  
Case Type: LUST Cleanup Site  
Geo Track: [http://geotracker.waterboards.ca.gov/profile\\_report.asp?global\\_id=T0604100011](http://geotracker.waterboards.ca.gov/profile_report.asp?global_id=T0604100011)  
Global Id: T0604100011  
Latitude: 37.9710801622324  
Longitude: -122.518456334898  
Status: Completed - Case Closed  
Status Date: 01/05/2006  
Case Worker: JMJ  
RB Case Number: 21-0011  
Local Agency: Not reported  
File Location: Not reported  
Local Case Number: Not reported  
Potential Media Affect: Other Groundwater (uses other than drinking water)  
Potential Contaminants of Concern: Gasoline  
EPA Region: 9  
Coordinate Source: Google Map Move  
Cuf Case: YES  
Quantity Released Gallons: Not reported  
Begin Date: 10/28/1988  
Leak Reported Date: 10/28/1988  
How Discovered: Tank Closure  
How Discovered Description: Not reported  
Discharge Source: Other  
Discharge Cause: Unknown  
Stop Method: Not reported  
Stop Description: Not reported  
No Further Action Date: 01/05/2006  
CA Water Watershed Name: Bay Bridges - San Rafael (203.20)

Map ID  
Direction  
Distance  
Elevation

MAP FINDINGS

Site

Database(s)

EDR ID Number  
EPA ID Number

**ARCO SERV STA NO 02135 (Continued)**

**1000326896**

Dwr Groundwater Subbasin Name: Not reported  
Disadvantaged Community: Not reported  
CA Enviroscreen 3 Score: 16-20%  
CA Enviroscreen 4 Score: 40-45%  
Military DOD Site: No  
Facility Project Subtype: Not reported  
RWQCB Region: SAN FRANCISCO BAY RWQCB (REGION 2)  
Site History: Not reported

LUST:

Global Id: T0604100011  
Contact Type: Local Agency Caseworker  
Contact Name: BRADLEY R. MARK  
Organization Name: SAN RAFAEL, CITY OF  
Address: 1039 C STREET  
City: SAN RAFAEL  
Email: brad.mark@ci.san-rafael.ca.us  
Phone Number: Not reported

Global Id: T0604100011  
Contact Type: Regional Board Caseworker - Primary Caseworker  
Contact Name: JOHN JANG  
Organization Name: SAN FRANCISCO BAY RWQCB (REGION 2)  
Address: 1515 CLAY STREET, SUITE 1400  
City: OAKLAND  
Email: jjang@waterboards.ca.gov  
Phone Number: Not reported

LUST:

Global Id: T0604100011  
Action Type: RESPONSE  
Date: 04/16/1999  
Action: Monitoring Report - Quarterly

Global Id: T0604100011  
Action Type: ENFORCEMENT  
Date: 12/03/2003  
Action: \* Verbal Communication

Global Id: T0604100011  
Action Type: ENFORCEMENT  
Date: 07/22/2003  
Action: Staff Letter

Global Id: T0604100011  
Action Type: RESPONSE  
Date: 05/15/2006  
Action: Well Destruction Report

Global Id: T0604100011  
Action Type: ENFORCEMENT  
Date: 01/30/1996  
Action: Staff Letter

Global Id: T0604100011  
Action Type: ENFORCEMENT  
Date: 02/01/1993

Map ID  
Direction  
Distance  
Elevation

MAP FINDINGS

Site

Database(s)

EDR ID Number  
EPA ID Number

ARCO SERV STA NO 02135 (Continued)

1000326896

Action: Technical Correspondence / Assistance / Other

Global Id: T0604100011  
Action Type: RESPONSE  
Date: 05/27/2003  
Action: Soil and Water Investigation Report

Global Id: T0604100011  
Action Type: RESPONSE  
Date: 05/08/2003  
Action: Correspondence

Global Id: T0604100011  
Action Type: ENFORCEMENT  
Date: 04/30/1996  
Action: Staff Letter

Global Id: T0604100011  
Action Type: RESPONSE  
Date: 05/22/2006  
Action: Unknown

Global Id: T0604100011  
Action Type: RESPONSE  
Date: 04/24/2003  
Action: Correspondence

Global Id: T0604100011  
Action Type: ENFORCEMENT  
Date: 12/15/2005  
Action: \* Verbal Communication

Global Id: T0604100011  
Action Type: ENFORCEMENT  
Date: 01/05/2006  
Action: Verbal Communication

Global Id: T0604100011  
Action Type: ENFORCEMENT  
Date: 12/05/2005  
Action: Verbal Communication

Global Id: T0604100011  
Action Type: ENFORCEMENT  
Date: 12/01/2005  
Action: Verbal Communication

Global Id: T0604100011  
Action Type: Other  
Date: 10/28/1988  
Action: Leak Reported

Global Id: T0604100011  
Action Type: RESPONSE  
Date: 06/05/2003  
Action: Monitoring Report - Quarterly

Map ID  
Direction  
Distance  
Elevation

MAP FINDINGS

Site

Database(s)

EDR ID Number  
EPA ID Number

ARCO SERV STA NO 02135 (Continued)

1000326896

Global Id: T0604100011  
Action Type: RESPONSE  
Date: 09/16/2003  
Action: Monitoring Report - Quarterly

Global Id: T0604100011  
Action Type: ENFORCEMENT  
Date: 01/05/2006  
Action: Closure/No Further Action Letter

Global Id: T0604100011  
Action Type: ENFORCEMENT  
Date: 11/17/2005  
Action: \* Verbal Communication

Global Id: T0604100011  
Action Type: Other  
Date: 10/28/1988  
Action: Leak Discovery

Global Id: T0604100011  
Action Type: Other  
Date: 10/28/1988  
Action: Leak Stopped

LUST:

Global Id: T0604100011  
Status: Open - Case Begin Date  
Status Date: 10/28/1988

Global Id: T0604100011  
Status: Open - Site Assessment  
Status Date: 01/30/1989

Global Id: T0604100011  
Status: Open - Site Assessment  
Status Date: 04/26/1990

Global Id: T0604100011  
Status: Completed - Case Closed  
Status Date: 01/05/2006

LUST REG 2:

Region: 2  
Facility Id: 21-0011  
Facility Status: Pollution Characterization  
Case Number: 21-34  
How Discovered: Tank Closure  
Leak Cause: UNK  
Leak Source: UNK  
Date Leak Confirmed: Not reported  
Oversight Program: LUST  
Prelim. Site Assessment Workplan Submitted: Not reported  
Preliminary Site Assessment Began: 1/30/1989  
Pollution Characterization Began: 4/26/1990

Map ID  
 Direction  
 Distance  
 Elevation

MAP FINDINGS

Site

Database(s)

EDR ID Number  
 EPA ID Number

**ARCO SERV STA NO 02135 (Continued)**

**1000326896**

Pollution Remediation Plan Submitted: Not reported  
 Date Remediation Action Underway: Not reported  
 Date Post Remedial Action Monitoring Began: Not reported

**RCRA Listings:**

Date Form Received by Agency:	20021108
Handler Name:	Arco Serv Sta No 02135
Handler Address:	440 THIRD
Handler City,State,Zip:	SAN RAFAEL, CA 94901
EPA ID:	CAT080029440
Contact Name:	ENVIRONMENTAL MANAGER
Contact Address:	3836 RENELAND WAY
Contact City,State,Zip:	PLEASANTON, CA 94566
Contact Telephone:	Not reported
Contact Fax:	Not reported
Contact Email:	Not reported
Contact Title:	Not reported
EPA Region:	09
Land Type:	Not reported
Federal Waste Generator Description:	Not a generator, verified
Non-Notifier:	Not reported
Biennial Report Cycle:	Not reported
Accessibility:	Not reported
Active Site Indicator:	Not reported
State District Owner:	Ca
State District:	2
Mailing Address:	RENELAND WAY
Mailing City,State,Zip:	PLEASANTON, CA 94566
Owner Name:	Not reported
Owner Type:	Not reported
Operator Name:	Not reported
Operator Type:	Not reported
Short-Term Generator Activity:	No
Importer Activity:	No
Mixed Waste Generator:	No
Transporter Activity:	No
Transfer Facility Activity:	No
Recycler Activity with Storage:	No
Small Quantity On-Site Burner Exemption:	No
Smelting Melting and Refining Furnace Exemption:	No
Underground Injection Control:	No
Off-Site Waste Receipt:	No
Universal Waste Indicator:	No
Universal Waste Destination Facility:	No
Federal Universal Waste:	No
Active Site State-Reg Handler:	---
Federal Facility Indicator:	Not reported
Hazardous Secondary Material Indicator:	NN
Sub-Part K Indicator:	Not reported
2018 GPRA Permit Baseline:	Not on the Baseline
2018 GPRA Renewals Baseline:	Not on the Baseline
202 GPRA Corrective Action Baseline:	No
Subject to Corrective Action Universe:	No
Non-TSDFs Where RCRA CA has Been Imposed Universe:	No
Corrective Action Priority Ranking:	No NCAPS ranking
Environmental Control Indicator:	No
Institutional Control Indicator:	No

Map ID  
Direction  
Distance  
Elevation

MAP FINDINGS

Site

Database(s)

EDR ID Number  
EPA ID Number

**ARCO SERV STA NO 02135 (Continued)**

**1000326896**

Human Exposure Controls Indicator:	N/A
Groundwater Controls Indicator:	N/A
Significant Non-Complier Universe:	No
Unaddressed Significant Non-Complier Universe:	No
Addressed Significant Non-Complier Universe:	No
Significant Non-Complier With a Compliance Schedule Universe:	No
Financial Assurance Required:	Not reported
Handler Date of Last Change:	20000914
Recognized Trader-Importer:	No
Recognized Trader-Exporter:	No
Importer of Spent Lead Acid Batteries:	No
Exporter of Spent Lead Acid Batteries:	No
Recycler Activity Without Storage:	Not reported
Manifest Broker:	Not reported
Sub-Part P Indicator:	No

Historic Generators:

Receive Date:	20021108
Handler Name:	ARCO SERV STA NO 02135
Federal Waste Generator Description:	Not a generator, verified
State District Owner:	Ca
Large Quantity Handler of Universal Waste:	No
Recognized Trader Importer:	No
Recognized Trader Exporter:	No
Spent Lead Acid Battery Importer:	No
Spent Lead Acid Battery Exporter:	No
Current Record:	Yes
Non Storage Recycler Activity:	Not reported
Electronic Manifest Broker:	Not reported

List of NAICS Codes and Descriptions:

NAICS Codes:	No NAICS Codes Found
--------------	----------------------

Has the Facility Received Notices of Violations:

Found Violation:	No
Agency Which Determined Violation:	Not reported
Violation Short Description:	Not reported
Date Violation was Determined:	Not reported
Actual Return to Compliance Date:	Not reported
Return to Compliance Qualifier:	Not reported
Violation Responsible Agency:	Not reported
Scheduled Compliance Date:	Not reported
Enforcement Identifier:	Not reported
Date of Enforcement Action:	Not reported
Enforcement Responsible Agency:	Not reported
Enforcement Docket Number:	Not reported
Enforcement Attorney:	Not reported
Corrective Action Component:	Not reported
Appeal Initiated Date:	Not reported
Appeal Resolution Date:	Not reported
Disposition Status Date:	Not reported
Disposition Status:	Not reported
Disposition Status Description:	Not reported
Consent/Final Order Sequence Number:	Not reported
Consent/Final Order Respondent Name:	Not reported

Map ID  
Direction  
Distance  
Elevation

MAP FINDINGS

Site

Database(s)

EDR ID Number  
EPA ID Number

**ARCO SERV STA NO 02135 (Continued)**

**1000326896**

Consent/Final Order Lead Agency: Not reported  
Enforcement Type: Not reported  
Enforcement Responsible Person: Not reported  
Enforcement Responsible Sub-Organization: Not reported  
SEP Sequence Number: Not reported  
SEP Expenditure Amount: Not reported  
SEP Scheduled Completion Date: Not reported  
SEP Actual Date: Not reported  
SEP Defaulted Date: Not reported  
SEP Type: Not reported  
SEP Type Description: Not reported  
Proposed Amount: Not reported  
Final Monetary Amount: Not reported  
Paid Amount: Not reported  
Final Count: Not reported  
Final Amount: Not reported

**Evaluation Action Summary:**

Evaluation Date: 19850321  
Evaluation Responsible Agency: State  
Found Violation: No  
Evaluation Type Description: COMPLIANCE EVALUATION INSPECTION ON-SITE  
Evaluation Responsible Person Identifier: R9  
Evaluation Responsible Sub-Organization: Not reported  
Actual Return to Compliance Date: Not reported  
Scheduled Compliance Date: Not reported  
Date of Request: Not reported  
Date Response Received: Not reported  
Request Agency: Not reported  
Former Citation: Not reported

**CORTESE:**

Name: ARCO # 02135  
Address: 440 3RD ST  
City,State,Zip: SAN RAFAEL, CA 94901  
Region: CORTESE  
Envirostor Id: Not reported  
Global ID: T0604100011  
Site/Facility Type: LUST CLEANUP SITE  
Cleanup Status: COMPLETED - CASE CLOSED  
Status Date: Not reported  
Site Code: Not reported  
Latitude: Not reported  
Longitude: Not reported  
Owner: Not reported  
Enf Type: Not reported  
Swat R: Not reported  
Flag: active  
Order No: Not reported  
Waste Discharge System No: Not reported  
Effective Date: Not reported  
Region 2: Not reported  
WID Id: Not reported  
Solid Waste Id No: Not reported  
Waste Management Uit Name: Not reported

Map ID  
Direction  
Distance  
Elevation

MAP FINDINGS

Site

Database(s)

EDR ID Number  
EPA ID Number

**ARCO SERV STA NO 02135 (Continued)**

**1000326896**

File Name: Active Open

**HIST CORTESE:**

edr\_fname: ARCO  
edr\_fadd1: 440 3RD  
City,State,Zip: SAN RAFAEL, CA  
Region: CORTESE  
Facility County Code: 21  
Reg By: LTNKA  
Reg Id: 21-0011

**HAZNET:**

Name: SALKHI FAMILY HOLDINGS INC  
Address: 440 3RD ST  
Address 2: Not reported  
City,State,Zip: SAN RAFAEL, CA 94901  
Contact: ARASH SALKHI  
Telephone: 4157104004  
Mailing Name: Not reported  
Mailing Address: 440 3RD ST  
  
Year: 2017  
Gepaid: CAC002924105  
TSD EPA ID: CAT080013352  
CA Waste Code: 134 - Aqueous solution with total organic residues less than 10 percent  
Disposal Method: H039 - Other Recovery Of Reclamation For Reuse Including Acid Regeneration, Organics Recovery Ect  
Tons: 1.1004

**Additional Info:**

Year: 2017  
Gen EPA ID: CAC002924105  
  
Shipment Date: 20170824  
Creation Date: 5/20/2018 18:31:05  
Receipt Date: 20170830  
Manifest ID: 016733479JJK  
Trans EPA ID: CAR000031211  
Trans Name: CALIFORNIA HAZARDOUS SERVICES INC  
Trans 2 EPA ID: Not reported  
Trans 2 Name: Not reported  
TSD EPA ID: CAT080013352  
Trans Name: DEMENNO KERDOON  
TSD Alt EPA ID: Not reported  
TSD Alt Name: Not reported  
Waste Code Description: 134 - Aqueous solution with <10% total organic residues  
RCRA Code: D001  
Meth Code: H039 - Other Recovery Of Reclamation For Reuse Including Acid Regeneration, Organics Recovery Ect  
  
Quantity Tons: 1.1004  
Waste Quantity: 262  
Quantity Unit: G  
Additional Code 1: Not reported  
Additional Code 2: Not reported



Map ID  
Direction  
Distance  
Elevation

MAP FINDINGS

Site

Database(s)

EDR ID Number  
EPA ID Number

**ARCO SERV STA NO 02135 (Continued)**

**1000326896**

Additional Code 3: Not reported  
Additional Code 4: Not reported  
Additional Code 5: Not reported

**CERS:**

Name: ARCO # 02135  
Address: 440 3RD ST  
City,State,Zip: SAN RAFAEL, CA 94901  
Site ID: 634560  
CERS ID: T0604100011  
CERS Description: Leaking Underground Storage Tank Cleanup Site

**Affiliation:**

Affiliation Type Desc: Local Agency Caseworker  
Entity Name: BRADLEY R. MARK - SAN RAFAEL, CITY OF  
Entity Title: Not reported  
Affiliation Address: 1039 C STREET  
Affiliation City: SAN RAFAEL  
Affiliation State: CA  
Affiliation Country: Not reported  
Affiliation Zip: Not reported  
Affiliation Phone: ,

**HWTS:**

Name: SALKHI FAMILY HOLDINGS INC  
Address: 440 3RD ST  
Address 2: Not reported  
City,State,Zip: SAN RAFAEL, CA 94901  
EPA ID: CAC002924105  
Inactive Date: 11/17/2017  
Create Date: 08/17/2017  
Last Act Date: Not reported  
Mailing Name: Not reported  
Mailing Address: 440 3RD ST  
Mailing Address 2: Not reported  
Mailing City,State,Zip: SAN RAFAEL, CA 94901  
Owner Name: ARASH SALKHI  
Owner Address: 440 3RD ST  
Owner Address 2: Not reported  
Owner City,State,Zip: SAN RAFAEL, CA 94901  
Owner Phone: Not reported  
Owner Fax: Not reported  
Contact Name: ARASH SALKHI  
Contact Address: 440 3RD ST  
Contact Address 2: Not reported  
City,State,Zip: SAN RAFAEL, CA 94901  
Contact Phone: Not reported  
Contact Fax: Not reported  
Facility Status: Inactive  
Facility Type: TEMPORARY  
Category: STATE  
Latitude: 37.970986  
Longitude: -122.518385

**NAICS:**

EPA ID: CAC002924105

Map ID  
Direction  
Distance  
Elevation

MAP FINDINGS

Site

Database(s)

EDR ID Number  
EPA ID Number

**ARCO SERV STA NO 02135 (Continued)**

**1000326896**

Create Date: 2017-08-17 16:02:10.747  
NAICS Code: 44711  
NAICS Description: Gasoline Stations with Convenience Stores  
Issued EPA ID Date: 2017-08-17 16:02:10.76300  
Inactive Date: 2017-11-17 03:00:35.17700  
Facility Name: SALKHI FAMILY HOLDINGS INC  
Facility Address: 440 3RD ST  
Facility Address 2: Not reported  
Facility City: SAN RAFAEL  
Facility County: Not reported  
Facility State: CA  
Facility Zip: 94901

**D53  
SE  
< 1/8  
0.072 mi.  
379 ft.**

**SAN RAFAEL CHEVRON  
440 THIRD STREET  
SAN RAFAEL, CA 94901**

**UST U004051112  
N/A**

**Site 8 of 13 in cluster D**

**Relative:  
Higher  
Actual:  
13 ft.**

MARIN CO. UST:  
Name: SAN RAFAEL CHEVRON  
Address: 440 THIRD STREET  
City: SAN RAFAEL  
Zip: Not reported  
Facility Id: 30-0524

Tank Number: 000001  
Tank Status: Change of Information  
Tank Contents: Regular unleaded  
Tank Use: Motor vehicle fueling  
Certificate Number: 13157  
Last Inspected: 03/19/2008  
Program: Not reported  
Location: Not reported  
Pulled Date: Not reported  
Reason: Not reported

Tank Number: 000001  
Tank Status: Change of Information  
Tank Contents: Regular unleaded  
Tank Use: Motor vehicle fueling  
Certificate Number: 13157  
Last Inspected: 03/19/2008  
Program: Not reported  
Location: Not reported  
Pulled Date: Not reported  
Reason: Not reported

Tank Number: 000002  
Tank Status: New Permit  
Tank Contents: Premium unleaded  
Tank Use: Motor vehicle fueling  
Certificate Number: 13157  
Last Inspected: 03/19/2008  
Program: Not reported

Map ID  
Direction  
Distance  
Elevation

MAP FINDINGS

Site

Database(s)

EDR ID Number  
EPA ID Number

**SAN RAFAEL CHEVRON (Continued)**

**U004051112**

Location: Not reported  
Pulled Date: Not reported  
Reason: Not reported

Tank Number: 000002  
Tank Status: New Permit  
Tank Contents: Premium unleaded  
Tank Use: Motor vehicle fueling  
Certificate Number: 13157  
Last Inspected: 03/19/2008  
Program: Not reported  
Location: Not reported  
Pulled Date: Not reported  
Reason: Not reported

Tank Number: 000003  
Tank Status: Change of Information  
Tank Contents: Diesel  
Tank Use: Motor vehicle fueling  
Certificate Number: 13157  
Last Inspected: 03/19/2008  
Program: Not reported  
Location: Not reported  
Pulled Date: Not reported  
Reason: Not reported

Tank Number: 000003  
Tank Status: Change of Information  
Tank Contents: Diesel  
Tank Use: Motor vehicle fueling  
Certificate Number: 13157  
Last Inspected: 03/19/2008  
Program: Not reported  
Location: Not reported  
Pulled Date: Not reported  
Reason: Not reported

**UST:**

Name: SAN RAFAEL CHEVRON  
Address: 440 THIRD STREET  
City,State,Zip: SAN RAFAEL, CA 94901  
Facility ID: 21-000-300524  
Permitting Agency: Marin County Dept of Public Works, Waste Management Division  
CERSID: 10031959  
Latitude: 37.9711270  
Longitude: -122.518364  
Owner type: Non-Government  
Facility type: Motor Vehicle Fueling  
Num of inuse ust: Not reported  
Num of closed ust: 0  
Num of oos ust: 0  
Epa region: 9  
Tribal lands: No  
Tank owner name: Salkhi Family Holdings Inc.

Map ID  
Direction  
Distance  
Elevation

MAP FINDINGS

Site

Database(s)

EDR ID Number  
EPA ID Number

**SAN RAFAEL CHEVRON (Continued)**

**U004051112**

Tank owner mailing address: PO BOX 1678  
Tank owner mailing city: San Leandro  
Tank owner mailing zip: 94577  
Tank owner mailing state: CA  
Tank operator name: Salkhi Family Holdings Inc.  
Tank operator mailing address: PO BOX 1678  
Tank operator mailing city: San Leandro  
Tank operator mailing zip: 94577  
Tank operator mailing state: CA  
Tankidnumber: 2  
Tank status: Confirmed/Updated Information  
Tank configuration: One in a Compartmented Unit  
Tank closure date: Not reported  
Tank installation date: 9/1/2000 12:00:00 AM  
Tank num of compartments: 2  
Tank contents: Premium Unleaded  
Tank capacity gallons: 12000  
Tank type: Double Wall  
Tank pc construction: Steel  
Tank pwpiping construction: Fiberglass  
Tank piping type: Pressure  
Tank piping construction: Double Walled  
Tank sacrificial anode: No  
Tank cp impressed current: No  
Tank cp shutoff: Yes  
Tank alarms: Yes  
Tank ball float: No  
Tank spill bucket: Yes

Name: SAN RAFAEL CHEVRON  
Address: 440 THIRD STREET  
City,State,Zip: SAN RAFAEL, CA 94901  
Facility ID: 21-000-300524  
Permitting Agency: Marin County Dept of Public Works, Waste Management Division  
CERSID: 10031959  
Latitude: 37.9711270  
Longitude: -122.518364  
Owner type: Non-Government  
Facility type: Motor Vehicle Fueling  
Num of inuse ust: Not reported  
Num of closed ust: 0  
Num of oos ust: 0  
Epa region: 9  
Tribal lands: No  
Tank owner name: Salkhi Family Holdings Inc.  
Tank owner mailing address: PO BOX 1678  
Tank owner mailing city: San Leandro  
Tank owner mailing zip: 94577  
Tank owner mailing state: CA  
Tank operator name: Salkhi Family Holdings Inc.  
Tank operator mailing address: PO BOX 1678  
Tank operator mailing city: San Leandro  
Tank operator mailing zip: 94577  
Tank operator mailing state: CA  
Tankidnumber: 1  
Tank status: Confirmed/Updated Information  
Tank configuration: Stand Alone Tank

Map ID  
Direction  
Distance  
Elevation

MAP FINDINGS

Site

Database(s)

EDR ID Number  
EPA ID Number

**SAN RAFAEL CHEVRON (Continued)**

**U004051112**

Tank closure date: Not reported  
Tank installation date: 9/1/2000 12:00:00 AM  
Tank num of compartments: 1  
Tank contents: Regular Unleaded  
Tank capacity gallons: 20000  
Tank type: Double Wall  
Tank pc construction: Steel  
Tank pwpiping construction: Fiberglass  
Tank piping type: Pressure  
Tank piping construction: Double Walled  
Tank sacrificial anode: No  
Tank cp impressed current: No  
Tank cp shutoff: Yes  
Tank alarms: Yes  
Tank ball float: No  
Tank spill bucket: Yes

Name: SAN RAFAEL CHEVRON  
Address: 440 THIRD STREET  
City,State,Zip: SAN RAFAEL, CA 94901  
Facility ID: 21-000-300524  
Permitting Agency: Marin County Dept of Public Works, Waste Management Division  
CERSID: 10031959  
Latitude: 37.9711270  
Longitude: -122.518364  
Owner type: Non-Government  
Facility type: Motor Vehicle Fueling  
Num of inuse ust: Not reported  
Num of closed ust: 0  
Num of oos ust: 0  
Epa region: 9  
Tribal lands: No  
Tank owner name: Salkhi Family Holdings Inc.  
Tank owner mailing address: PO BOX 1678  
Tank owner mailing city: San Leandro  
Tank owner mailing zip: 94577  
Tank owner mailing state: CA  
Tank operator name: Salkhi Family Holdings Inc.  
Tank operator mailing address: PO BOX 1678  
Tank operator mailing city: San Leandro  
Tank operator mailing zip: 94577  
Tank operator mailing state: CA  
Tankidnumber: 3  
Tank status: Confirmed/Updated Information  
Tank configuration: One in a Compartmented Unit  
Tank closure date: Not reported  
Tank installation date: 9/1/2000 12:00:00 AM  
Tank num of compartments: 2  
Tank contents: Diesel  
Tank capacity gallons: 8000  
Tank type: Double Wall  
Tank pc construction: Steel  
Tank pwpiping construction: Fiberglass  
Tank piping type: Pressure  
Tank piping construction: Double Walled  
Tank sacrificial anode: No  
Tank cp impressed current: No

Map ID  
Direction  
Distance  
Elevation

MAP FINDINGS

Site

Database(s)

EDR ID Number  
EPA ID Number

**SAN RAFAEL CHEVRON (Continued)**

**U004051112**

Tank cp shutoff: Yes  
Tank alarms: Yes  
Tank ball float: No  
Tank spill bucket: Yes

**D54**  
**SE**  
**< 1/8**  
**0.072 mi.**  
**379 ft.**

**ATAMAN GHANIZADEH**  
**440 3RD ST**  
**SAN RAFAEL, CA 94901**  
**Site 9 of 13 in cluster D**

**HIST UST** **U001599922**  
**N/A**

**Relative:**  
**Higher**  
**Actual:**  
**13 ft.**

**HIST UST:**  
Name: ATAMAN GHANIZADEH  
Address: 440 3RD ST  
City,State,Zip: SAN RAFAEL, CA 94901  
File Number: Not reported  
URL: Not reported  
Region: STATE  
Facility ID: 00000027017  
Facility Type: Gas Station  
Other Type: Not reported  
Contact Name: Not reported  
Telephone: 0000000000  
Owner Name: ARCO PETROLEUM PRODUCTS CO.  
Owner Address: 515 SOUTH FLOWER STREET  
Owner City,St,Zip: LOS ANGELES, CA 90071  
Total Tanks: 0005

Tank Num: 001  
Container Num: 0000000001  
Year Installed: 1968  
Tank Capacity: 00006000  
Tank Used for: PRODUCT  
Type of Fuel: 06  
Container Construction Thickness: 0000240  
Leak Detection: Stock Inventor, 10

Tank Num: 002  
Container Num: 0000000002  
Year Installed: 1968  
Tank Capacity: 00006000  
Tank Used for: PRODUCT  
Type of Fuel: 06  
Container Construction Thickness: 0000240  
Leak Detection: Stock Inventor, 10

Tank Num: 003  
Container Num: 0000000003  
Year Installed: 1968  
Tank Capacity: 00006000  
Tank Used for: PRODUCT  
Type of Fuel: 06  
Container Construction Thickness: 0000240  
Leak Detection: Stock Inventor, 10

Tank Num: 004  
Container Num: 0000000004  
Year Installed: 1968

Map ID  
Direction  
Distance  
Elevation

MAP FINDINGS

Site

Database(s)

EDR ID Number  
EPA ID Number

**ATAMAN GHANIZADEH (Continued)**

**U001599922**

Tank Capacity: 00006000  
Tank Used for: PRODUCT  
Type of Fuel: 06  
Container Construction Thickness: 0000240  
Leak Detection: Stock Inventor, 10

Tank Num: 005  
Container Num: 000000005  
Year Installed: 1968  
Tank Capacity: 00000550  
Tank Used for: PRODUCT  
Type of Fuel: WASTE OIL  
Container Construction Thickness: 0000093  
Leak Detection: Stock Inventor

**D55**  
**SE**  
**< 1/8**  
**0.072 mi.**  
**379 ft.**

**ARCO SERVICE STATION #2135**  
**440 THIRD STREET**  
**SAN RAFAEL, CA 92691**  
**Site 10 of 13 in cluster D**

**HIST UST** **S100178813**  
**Notify 65** **N/A**

**Relative:**  
**Higher**  
**Actual:**  
**13 ft.**

HIST UST:  
Name: ATAMAN GHANIZADEH  
Address: 440 THIRD ST  
City,State,Zip: SAN RAFAEL, CA 94901  
File Number: 00029112  
URL: <https://documents.geotracker.waterboards.ca.gov/ustpdfs/pdf/00029112.pdf>  
Region: Not reported  
Facility ID: Not reported  
Facility Type: Not reported  
Other Type: Not reported  
Contact Name: Not reported  
Telephone: Not reported  
Owner Name: Not reported  
Owner Address: Not reported  
Owner City,St,Zip: Not reported  
Total Tanks: Not reported  
  
Tank Num: Not reported  
Container Num: Not reported  
Year Installed: Not reported  
Tank Capacity: Not reported  
Tank Used for: Not reported  
Type of Fuel: Not reported  
Container Construction Thickness: Not reported  
Leak Detection: Not reported

Click here for Geo Tracker PDF:

NOTIFY 65:  
Name: ARCO SERVICE STATION #2135  
Address: 440 THIRD STREET  
City,State,Zip: SAN RAFAEL, CA 92691  
Date Reported: Not reported  
Staff Initials: Not reported  
Board File Number: Not reported  
Facility Type: Not reported

Map ID  
Direction  
Distance  
Elevation

MAP FINDINGS

Site

Database(s)

EDR ID Number  
EPA ID Number

**ARCO SERVICE STATION #2135 (Continued)**

**S100178813**

Discharge Date: Not reported  
Issue Date: Not reported  
Incident Description: Not reported  
Global ID: Not reported  
Status: Not reported

**D56**  
**SE**  
**< 1/8**  
**0.072 mi.**  
**379 ft.**

**SALKNI FAMILY HOLIDAYS INC DBA SAN RAFAEL CHEVRON**  
**440 THIRD ST**  
**SAN RAFAEL, CA 94901**

**RCRA NonGen / NLR 1024867046**  
**CAL000435638**

**Site 11 of 13 in cluster D**

**Relative:**  
**Higher**  
**Actual:**  
**13 ft.**

RCRA Listings:  
Date Form Received by Agency: 20180502  
Handler Name: Salkni Family Holidays Inc Dba San Rafael Chevron  
Handler Address: 440 THIRD ST  
Handler City,State,Zip: SAN RAFAEL, CA 94901  
EPA ID: CAL000435638  
Contact Name: ARASH SALKHI  
Contact Address: 440 THIRD ST  
Contact City,State,Zip: SAN RAFAEL, CA 94901  
Contact Telephone: 415-454-2888  
Contact Fax: 415-454-1226  
Contact Email: ASALKNI@SALKHI.COM  
Contact Title: Not reported  
EPA Region: 09  
Land Type: Not reported  
Federal Waste Generator Description: Not a generator, verified  
Non-Notifier: Not reported  
Biennial Report Cycle: Not reported  
Accessibility: Not reported  
Active Site Indicator: Handler Activities  
State District Owner: Not reported  
State District: Not reported  
Mailing Address: 440 THIRD ST  
Mailing City,State,Zip: SAN RAFAEL, CA 94901  
Owner Name: Salkhi Family Holidays Inc  
Owner Type: Other  
Operator Name: Arash Salkhi  
Operator Type: Other  
Short-Term Generator Activity: No  
Importer Activity: No  
Mixed Waste Generator: No  
Transporter Activity: No  
Transfer Facility Activity: No  
Recycler Activity with Storage: No  
Small Quantity On-Site Burner Exemption: No  
Smelting Melting and Refining Furnace Exemption: No  
Underground Injection Control: No  
Off-Site Waste Receipt: No  
Universal Waste Indicator: Yes  
Universal Waste Destination Facility: Yes  
Federal Universal Waste: No  
Active Site State-Reg Handler: ---  
Federal Facility Indicator: Not reported  
Hazardous Secondary Material Indicator: N  
Sub-Part K Indicator: Not reported  
2018 GPRA Permit Baseline: Not on the Baseline



Map ID  
Direction  
Distance  
Elevation

MAP FINDINGS

Site

Database(s)

EDR ID Number  
EPA ID Number

**SALKNI FAMILY HOLIDAYS INC DBA SAN RAFAEL CHEVRON (Continued)**

**1024867046**

2018 GPRA Renewals Baseline:	Not on the Baseline
202 GPRA Corrective Action Baseline:	No
Subject to Corrective Action Universe:	No
Non-TSDFs Where RCRA CA has Been Imposed Universe:	No
Corrective Action Priority Ranking:	No NCAPS ranking
Environmental Control Indicator:	No
Institutional Control Indicator:	No
Human Exposure Controls Indicator:	N/A
Groundwater Controls Indicator:	N/A
Significant Non-Complier Universe:	No
Unaddressed Significant Non-Complier Universe:	No
Addressed Significant Non-Complier Universe:	No
Significant Non-Complier With a Compliance Schedule Universe:	No
Financial Assurance Required:	Not reported
Handler Date of Last Change:	20180907
Recognized Trader-Importer:	No
Recognized Trader-Exporter:	No
Importer of Spent Lead Acid Batteries:	No
Exporter of Spent Lead Acid Batteries:	No
Recycler Activity Without Storage:	No
Manifest Broker:	No
Sub-Part P Indicator:	No

Handler - Owner Operator:

Owner/Operator Indicator:	Operator
Owner/Operator Name:	ARASH SALKHI
Legal Status:	Other
Date Became Current:	Not reported
Date Ended Current:	Not reported
Owner/Operator Address:	440 THIRD ST
Owner/Operator City,State,Zip:	SAN RAFAEL, CA 94901
Owner/Operator Telephone:	415-454-2888
Owner/Operator Telephone Ext:	Not reported
Owner/Operator Fax:	Not reported
Owner/Operator Email:	Not reported

Owner/Operator Indicator:	Owner
Owner/Operator Name:	SALKHI FAMILY HOLIDAYS INC
Legal Status:	Other
Date Became Current:	Not reported
Date Ended Current:	Not reported
Owner/Operator Address:	440 THIRD ST
Owner/Operator City,State,Zip:	SAN RAFAEL, CA 94901
Owner/Operator Telephone:	415-710-4004
Owner/Operator Telephone Ext:	Not reported
Owner/Operator Fax:	Not reported
Owner/Operator Email:	Not reported

Historic Generators:

Receive Date:	20180502
Handler Name:	SALKNI FAMILY HOLIDAYS INC DBA SAN RAFAEL CHEVRON
Federal Waste Generator Description:	Not a generator, verified
State District Owner:	Not reported
Large Quantity Handler of Universal Waste:	No
Recognized Trader Importer:	No

Map ID  
Direction  
Distance  
Elevation

MAP FINDINGS

Site

Database(s)

EDR ID Number  
EPA ID Number

**SALKNI FAMILY HOLIDAYS INC DBA SAN RAFAEL CHEVRON (Continued)**

**1024867046**

Recognized Trader Exporter: No  
Spent Lead Acid Battery Importer: No  
Spent Lead Acid Battery Exporter: No  
Current Record: Yes  
Non Storage Recycler Activity: Not reported  
Electronic Manifest Broker: Not reported

List of NAICS Codes and Descriptions:

NAICS Code: 447190  
NAICS Description: OTHER GASOLINE STATIONS

Facility Has Received Notices of Violations:

Violations: No Violations Found

Evaluation Action Summary:

Evaluations: No Evaluations Found

**D57**  
**SE**  
**< 1/8**  
**0.072 mi.**  
**379 ft.**

**MONTECITO ARCO SERVICE**  
**440 THIRD ST**  
**SAN RAFAEL, CA 94901**  
**Site 12 of 13 in cluster D**

**EDR Hist Auto 1020905095**  
**N/A**

**Relative:**  
**Higher**

EDR Hist Auto

**Actual:**  
**13 ft.**

Year:	Name:	Type:
1969	RICHFIELD EAST	Gasoline Service Stations
1971	MONTECITO ARCO SERVICE	Gasoline Service Stations
1972	MONTECITO ARCO SERVICE	Gasoline Service Stations
1973	MONTECITO ARCO SERVICE	Gasoline Service Stations
1974	MONTECITO ARCO SERVICE	Gasoline Service Stations
1976	MONTECITO ARCO SERVICE	Gasoline Service Stations
1977	MONTECITO ARCO SERVICE	Gasoline Service Stations
1978	CROOKSTON ENTERPRISES	Gasoline Service Stations
1978	MONTECITO ARCO SERVICE	Gasoline Service Stations
1979	MONTECITO ARCO SERVICE	Gasoline Service Stations
1979	CROOKSTON ENTERPRISES	Gasoline Service Stations
1982	PETALUMA PLAZA ARCO	Gasoline Service Stations
1982	MONTECITO ARCO SERVICE	Gasoline Service Stations
1983	PETALUMA PLAZA ARCO	Gasoline Service Stations
1983	MONTECITO AUTO REPAIR	General Automotive Repair Shops
1986	MONTECITO ARCO	Gasoline Service Stations
1987	MONTECITO ARCO	Gasoline Service Stations
1988	MONTECITO ARCO	Gasoline Service Stations
1989	MONTECITO ARCO	Gasoline Service Stations
1994	GRAND ARCO	Gasoline Service Stations
1995	GRAND ARCO	Gasoline Service Stations
1996	GRAND ARCO	Gasoline Service Stations
1997	GRAND ARCO	Gasoline Service Stations
2002	GRAND ARCO	Gasoline Service Stations
2003	GRAND ARCO	Gasoline Service Stations
2004	GRAND ARCO	Gasoline Service Stations
2005	GRAND ARCO	Gasoline Service Stations
2006	GRAND ARCO	Gasoline Service Stations
2007	GRAND ARCO	Gasoline Service Stations

Map ID  
 Direction  
 Distance  
 Elevation

MAP FINDINGS

Site

Database(s)

EDR ID Number  
 EPA ID Number

**MONTECITO ARCO SERVICE (Continued)**

**1020905095**

2008	CHEVRON	Gasoline Service Stations, NEC
2008	GRAND ARCO	Gasoline Service Stations
2009	CHEVRON	Gasoline Service Stations, NEC
2009	GRAND ARCO	Gasoline Service Stations
2010	GRAND ARCO	Gasoline Service Stations
2011	GRAND ARCO	Gasoline Service Stations
2012	GRAND ARCO	Gasoline Service Stations
2013	GRAND ARCO	Gasoline Service Stations
2014	GRAND ARCO	Gasoline Service Stations

**D58  
 SE  
 < 1/8  
 0.072 mi.  
 379 ft.**

**SAN RAFAEL CHEVRON  
 440 THIRD STREET  
 SAN RAFAEL, CA 94901  
 Site 13 of 13 in cluster D**

**CERS HAZ WASTE  
 CERS TANKS  
 CERS**

**S121789759  
 N/A**

**Relative:  
 Higher  
 Actual:  
 13 ft.**

**CERS HAZ WASTE:**  
 Name: SAN RAFAEL CHEVRON  
 Address: 440 THIRD STREET  
 City,State,Zip: SAN RAFAEL, CA 94901  
 Site ID: 64761  
 CERS ID: 10031959  
 CERS Description: Hazardous Waste Generator

**CERS TANKS:**  
 Name: SAN RAFAEL CHEVRON  
 Address: 440 THIRD STREET  
 City,State,Zip: SAN RAFAEL, CA 94901  
 Site ID: 64761  
 CERS ID: 10031959  
 CERS Description: Underground Storage Tank

**CERS:**  
 Name: SAN RAFAEL CHEVRON  
 Address: 440 THIRD STREET  
 City,State,Zip: SAN RAFAEL, CA 94901  
 Site ID: 64761  
 CERS ID: 10031959  
 CERS Description: Chemical Storage Facilities

**Violations:**  
 Site ID: 64761  
 Site Name: San Rafael Chevron  
 Violation Date: 03-01-2023  
 Citation: HSC 6.95 25505(a)(4) - California Health and Safety Code, Chapter 6.95, Section(s) 25505(a)(4)  
 Violation Description: Failure to provide initial and annual training to all employees in safety procedures in the event of a release or threatened release of a hazardous material or failure to document and maintain training records for a minimum of three years.  
 Violation Notes: Returned to compliance on 03/01/2023. At the time of inspection, new hires get trained on haz mat response, however annual refresher training was not being conducted. The requirement was discussed with the store manager, and he proposed to conduct a refresher training ASAP, and to continue the annual refresher training on an ongoing basis. Unidocs form UN-103 was provided, no further actions required.  
 Violation Division: Marin County Dept of Public Works, Waste Mgmt, CUP

Map ID  
Direction  
Distance  
Elevation

MAP FINDINGS

Site

Database(s)

EDR ID Number  
EPA ID Number

**SAN RAFAEL CHEVRON (Continued)**

**S121789759**

Violation Program: HMRRP  
Violation Source: CERS,

Site ID: 64761  
Site Name: San Rafael Chevron  
Violation Date: 10-30-2017  
Citation: 23 CCR 16 2636(f)(2) - California Code of Regulations, Title 23, Chapter 16, Section(s) 2636(f)(2)  
Violation Description: Failure of the line leak detector (LLD) monitoring pressurized piping to meet one or more of the following requirements: Monitor at least hourly. Be capable of detecting a release of 3.0 gallons per hour at 10 p.s.i.g. Restrict or shut off the flow of product through the piping when a leak is detected.  
Violation Notes: Returned to compliance on 11/14/2017. diesel line leak detector failed at time of inspection, contractor replaced at time of inspection.  
Violation Division: Marin County Dept of Public Works, Waste Mgmt, CUP  
Violation Program: UST  
Violation Source: CERS,

Site ID: 64761  
Site Name: San Rafael Chevron  
Violation Date: 03-01-2023  
Citation: 22 CCR 12 66262.40(a) - California Code of Regulations, Title 22, Chapter 12, Section(s) 66262.40(a)  
Violation Description: Failure to keep a copy of each properly signed manifest for at least three years from the date the waste was accepted by the initial transporter. The manifest signed at the time the waste was accepted for transport shall be kept until receiving a signed copy from the designated facility which received the waste.  
Violation Notes: At the time of inspection, the hazardous waste manifests observed on site were different than those observed in the DTSC Hazardous waste tacking system. Specifically, several pickups are listed on the DTSC site, however the manifests were not available on site. Reference: <https://hwts.dtsc.ca.gov/facility/CAL000435638> In order to comply with this violation, please send the missing manifests to Marin County CUPA. The hazardous waste manifest retention requirements were discussed with the site. UPDATE: manifests received 03.06.2023  
Violation Division: Marin County Dept of Public Works, Waste Mgmt, CUP  
Violation Program: HW  
Violation Source: CERS,

Site ID: 64761  
Site Name: San Rafael Chevron  
Violation Date: 10-30-2017  
Citation: 23 CCR 16 2636(f)(1) - California Code of Regulations, Title 23, Chapter 16, Section(s) 2636(f)(1)  
Violation Description: Failure of the leak detection equipment to have an audible and visual alarm as required.  
Violation Notes: Returned to compliance on 10/30/2017. STP sensor failed for 87' tank. Contractor replaced and corrected on site. No violation  
Violation Division: Marin County Dept of Public Works, Waste Mgmt, CUP  
Violation Program: UST  
Violation Source: CERS,

Site ID: 64761  
Site Name: San Rafael Chevron  
Violation Date: 12-19-2018

Map ID  
Direction  
Distance  
Elevation

MAP FINDINGS

Site

Database(s)

EDR ID Number  
EPA ID Number

**SAN RAFAEL CHEVRON (Continued)**

**S121789759**

Citation: HSC 6.7 25284.2 - California Health and Safety Code, Chapter 6.7, Section(s) 25284.2

Violation Description: "Failure to meet one or more of the following requirements: Install or maintain a liquid-tight spill container. Have a minimum capacity of five gallons. Have a functional drain valve or other method for the removal of liquid from the spill container. Be resistant to galvanic corrosion. Perform a tightness test at installation, every 12 months thereafter, or within 30 days after a repair to the spill container. Tested using applicable manufacturer guidelines, industry codes, engineering standards, or a method approved by a professional engineer. Tested by a certified UST service technician. Maintain records of spill containment testing for 36 months. "

Violation Notes: Returned to compliance on 01/09/2019. The 91 premium spill bucket failed. Repair and retest the 91 premium spill bucket within 30 days.

Violation Division: Marin County Dept of Public Works, Waste Mgmt, CUP

Violation Program: UST

Violation Source: CERS,

Site ID: 64761

Site Name: San Rafael Chevron

Violation Date: 12-19-2018

Citation: 23 CCR 16 2637(f) - California Code of Regulations, Title 23, Chapter 16, Section(s) 2637(f)

Violation Description: Failure to submit a copy of the secondary containment test results on the Secondary Containment Testing report Form to the UPA within 30 days after the test.

Violation Notes: Returned to compliance on 11/05/2020. Owner/Operator did not submit October 2018 secondary containment test results to the CUPA within 30 days after the test. Submit the secondary containment test results to the CUPA within 30 days after the test.

Violation Division: Marin County Dept of Public Works, Waste Mgmt, CUP

Violation Program: UST

Violation Source: CERS,

Site ID: 64761

Site Name: San Rafael Chevron

Violation Date: 10-30-2017

Citation: 23 CCR 16 2665 - California Code of Regulations, Title 23, Chapter 16, Section(s) 2665

Violation Description: Failure to comply with one or more of the following: Failure to install or maintain a liquid-tight spill bucket. Have a minimum capacity of five gallons. Have a functional drain valve or other method for the removal of liquid from the spill bucket/spill container. Be resistant to galvanic corrosion.

Violation Notes: Returned to compliance on 11/14/2017. At time of inspection 87' and 91' spill buckets failed

Violation Division: Marin County Dept of Public Works, Waste Mgmt, CUP

Violation Program: UST

Violation Source: CERS,

Site ID: 64761

Site Name: San Rafael Chevron

Violation Date: 07-11-2013

Citation: HSC 6.7 25291 - California Health and Safety Code, Chapter 6.7, Section(s) 25291

Violation Description: Failure to maintain under-dispenser containment, sumps, and/or other secondary containment in good condition and/or free of debris/liquid.

Map ID  
Direction  
Distance  
Elevation

MAP FINDINGS

Site

Database(s)

EDR ID Number  
EPA ID Number

**SAN RAFAEL CHEVRON (Continued)**

**S121789759**

Violation Notes: Returned to compliance on 07/11/2013.  
Violation Division: Marin County Dept of Public Works, Waste Mgmt, CUP  
Violation Program: UST  
Violation Source: CERS,

Site ID: 64761  
Site Name: San Rafael Chevron  
Violation Date: 12-04-2019  
Citation: 23 CCR 16 2636(f)(2) - California Code of Regulations, Title 23, Chapter 16, Section(s) 2636(f)(2)  
Violation Description: Failure of the functional line leak detector (LLD) monitoring pressurized piping to meet one or more of the following requirements: Monitored at least hourly with the capability of detecting a release of 3.0 gallons per hour leak at 10 pounds per square inch and restrict or shut off the flow of product through the piping when a leak is detected.

Violation Notes: Returned to compliance on 12/11/2020. Line leak detector failed to meet one or more of the following requirements: Monitor at least hourly; Capable of detecting a release of 3.0 gallons per hour at 10 p.s.i.g.; Restricting or shutting off the flow of product through the piping when a leak is detected. 87' LLD failed at time of inspection. Repair or replace line leak detector (specify tank) so that is it is capable of monitoring at least hourly, detecting a release of 3.0 gallons per hour at 10 p.s.i.g., and restricting or shutting off the flow of product through the piping when a leak is detected.

Violation Division: Marin County Dept of Public Works, Waste Mgmt, CUP  
Violation Program: UST  
Violation Source: CERS,

Site ID: 64761  
Site Name: San Rafael Chevron  
Violation Date: 12-19-2018  
Citation: 22 CCR 12 66262.12 - California Code of Regulations, Title 22, Chapter 12, Section(s) 66262.12  
Violation Description: Failure to obtain an Identification Number prior to treating, storing, disposing of, transporting or offering for transportation any hazardous waste.

Violation Notes: Returned to compliance on 09/09/2019. The EPA ID listed on the Business Activities page in CERS is incorrect and inactive. Complete DTSC form 1358 to reactivate EPA ID #CAC002924105 and submit to DTSC at idnumber@dtsc.ca.gov within 30 days.

Violation Division: Marin County Dept of Public Works, Waste Mgmt, CUP  
Violation Program: HW  
Violation Source: CERS,

Site ID: 64761  
Site Name: San Rafael Chevron  
Violation Date: 12-04-2019  
Citation: 23 CCR 16 2712(b)(1)(G) - California Code of Regulations, Title 23, Chapter 16, Section(s) 2712(b)(1)(G)  
Violation Description: Failure to comply with one or more of the following overflow prevention equipment requirements: Alert the transfer operator when the tank is 90 percent full by restricting the flow into the tank or triggering an audible and visual alarm; or Restrict delivery of flow to the tank at least 30 minutes before the tank overfills, provided the restriction occurs when the tank is filled to no more than 95 percent of capacity; and activate an audible alarm at least five

Map ID  
Direction  
Distance  
Elevation

MAP FINDINGS

Site

Database(s)

EDR ID Number  
EPA ID Number

**SAN RAFAEL CHEVRON (Continued)**

**S121789759**

minutes before the tank overfills; or Provide positive shut-off of flow to the tank when the tank is filled to no more than 95 percent of capacity; or Provide positive shut-off of flow to the tank so that none of the fittings located on the top of the tank are exposed to product due to overfilling. Install/retrofit overfill prevention equipment that does not use flow restrictors on vent piping to meet overfill prevention equipment requirements when the overfill prevention equipment is installed, repaired, or replaced on and after October 1, 2018. For USTs installed before October 1, 2018, perform an inspection by October 13, 2018 and every 36 months thereafter. For USTs installed on and after October 1, 2018, perform an inspection at installation and every 36 months thereafter. Inspected within 30 days after a repair to the overfill prevention equipment. Inspected using an applicable manufacturer guidelines, industry codes, engineering standards, or a method approved by a professional engineer. Inspected by a certified UST service technician. Maintain records of overfill prevention equipment inspection for 36 months.

Violation Notes: Returned to compliance on 01/03/2020. Owner/Operator failed to meet one or more of the requirements applicable to overfill prevention equipment. [Describe] Maintain overfill prevention system to comply with the deficiencies noted above. Submit verification. Schedule Overfill Prevention testing

Violation Division: Marin County Dept of Public Works, Waste Mgmt, CUP  
Violation Program: UST  
Violation Source: CERS,

Site ID: 64761  
Site Name: San Rafael Chevron  
Violation Date: 12-01-2022  
Citation: HSC 6.7 25299(a)(9) - California Health and Safety Code, Chapter 6.7, Section(s) 25299(a)(9)

Violation Description: Leak detection equipment disabled or tampered with in a manner that would prevent the monitoring system from detecting and/or alerting the owner/operator of a leak.

Violation Notes: Returned to compliance on 03/01/2023. Work order by Nor-CAL dated 5/18/2022 noted a software upgrade to the VeederRoot console. A CUPA inspector must be present and a permit issued for a cold start of the VeederRoot console. Starting with DO report on 6/6/2022 it was noted there was no alarm history every month and no alarm history printed today. A cold start must be performed within 90 days to verify the VeederRoot is set up correctly and has not been erased or reprogrammed so the alarm history will save and print.

Violation Division: Marin County Dept of Public Works, Waste Mgmt, CUP  
Violation Program: UST  
Violation Source: CERS,

Site ID: 64761  
Site Name: San Rafael Chevron  
Violation Date: 12-04-2019  
Citation: 23 CCR 16 2712(b)(1)(F) - California Code of Regulations, Title 23, Chapter 16, Section(s) 2712(b)(1)(F)

Violation Description: "Failure to conduct secondary containment testing, or one or more of the following requirements: Perform the test of the secondary containment system upon installation, within six months of installation and every 36 months thereafter. Perform the test of a secondary containment component within 30 days of a repair or discontinuing vacuum, pressure or hydrostatic monitoring. Use a

Map ID  
Direction  
Distance  
Elevation

MAP FINDINGS

Site

Database(s)

EDR ID Number  
EPA ID Number

**SAN RAFAEL CHEVRON (Continued)**

**S121789759**

Violation Notes: procedure that demonstrates the system works as well as at installation. Use applicable manufacturer guidelines, industry codes, engineering standard, or professional engineer approval. Performed by a certified service technician. Maintain records of secondary containment testing for 36 months."  
Returned to compliance on 10/02/2020. Owner/Operator did not do one or more of the following: conduct secondary containment testing within six months of installation and every 36 months thereafter; perform secondary containment testing within 30 days of a repair or discontinuing VPH monitoring; use a procedure that demonstrates the system works as well as at installation; use applicable manufacturer guidelines, industry codes, engineering standard, or professional engineer approval; have testing performed by a certified service technician; or maintain records of secondary containment testing for 36 months. Conduct secondary containment testing in accordance with all applicable requirements and maintain records for 36 months. Submit verification.

Violation Division: Marin County Dept of Public Works, Waste Mgmt, CUP  
Violation Program: UST  
Violation Source: CERS,

Site ID: 64761  
Site Name: San Rafael Chevron  
Violation Date: 12-29-2021  
Citation: HSC 6.7 25284.2 - California Health and Safety Code, Chapter 6.7, Section(s) 25284.2

Violation Description: "Failure to meet one or more of the following requirements: Install or maintain a liquid-tight spill container. Have a minimum capacity of five gallons. Have a functional drain valve or other method for the removal of liquid from the spill container. Be resistant to galvanic corrosion. Perform a tightness test at installation, every 12 months thereafter, or within 30 days after a repair to the spill container. Tested using applicable manufacturer guidelines, industry codes, engineering standards, or a method approved by a professional engineer. Tested by a certified UST service technician. Maintain records of spill containment testing for 36 months. "

Violation Notes: Returned to compliance on 05/26/2022. The premium 91 spill bucket failed. The cap and valve were checked and retested and continued to fail. Correct and retest the premium 91 spill bucket within 30 days.

Violation Division: Marin County Dept of Public Works, Waste Mgmt, CUP  
Violation Program: UST  
Violation Source: CERS,

Site ID: 64761  
Site Name: San Rafael Chevron  
Violation Date: 12-19-2018  
Citation: 23 CCR 16 2712(b)(1)(F) - California Code of Regulations, Title 23, Chapter 16, Section(s) 2712(b)(1)(F)

Violation Description: "Failure to conduct secondary containment testing, or one or more of the following requirements: Perform the test of the secondary containment system upon installation, within six months of installation and every 36 months thereafter. Perform the test of a secondary containment component within 30 days of a repair or discontinuing vacuum, pressure or hydrostatic monitoring. Use a procedure that demonstrates the system works as well as at installation. Use applicable manufacturer guidelines, industry codes, engineering standard, or professional engineer approval. Performed by



Map ID  
Direction  
Distance  
Elevation

MAP FINDINGS

Site

Database(s)

EDR ID Number  
EPA ID Number

**SAN RAFAEL CHEVRON (Continued)**

**S121789759**

Violation Notes: a certified service technician. Maintain records of secondary containment testing for 36 months."  
Returned to compliance on 11/05/2020. The secondary containment testing was due in October 2018. The last secondary containment test which was on 10/22/2015. Performed the secondary containment testing within 30 days.

Violation Division: Marin County Dept of Public Works, Waste Mgmt, CUP  
Violation Program: UST  
Violation Source: CERS,

Site ID: 64761  
Site Name: San Rafael Chevron  
Violation Date: 03-01-2023  
Citation: HSC 6.95 25508(a)(3) - California Health and Safety Code, Chapter 6.95, Section(s) 25508(a)(3)

Violation Description: Failure to complete and electronically submit a site map with all required content.

Violation Notes: At the time of inspection, the site map observed in CERS showed the hazardous waste storage location in a different place that what was observed on site. In order to comply with tis violation, please update site map to reflect the current location of the hazardous waste storage area.

Violation Division: Marin County Dept of Public Works, Waste Mgmt, CUP  
Violation Program: HMRRP  
Violation Source: CERS,

Site ID: 64761  
Site Name: San Rafael Chevron  
Violation Date: 12-19-2018  
Citation: 23 CCR 16 2632(c)(2)(A)&(B) - California Code of Regulations, Title 23, Chapter 16, Section(s) 2632(c)(2)(A)&(B)

Violation Description: Failure to continuously monitor the interstitial space of a double-walled tank with an audible and visual alarm system.

Violation Notes: Returned to compliance on 01/09/2019. The 87 regular annular sensor failed. Repair and retest the 87 regular annular sensor within 30 days.

Violation Division: Marin County Dept of Public Works, Waste Mgmt, CUP  
Violation Program: UST  
Violation Source: CERS,

Site ID: 64761  
Site Name: San Rafael Chevron  
Violation Date: 01-14-2022  
Citation: HSC 6.7 25284.2 - California Health and Safety Code, Chapter 6.7, Section(s) 25284.2

Violation Description: "Failure to meet one or more of the following requirements: Install or maintain a liquid-tight spill container. Have a minimum capacity of five gallons. Have a functional drain valve or other method for the removal of liquid from the spill container. Be resistant to galvanic corrosion. Perform a tightness test at installation, every 12 months thereafter, or within 30 days after a repair to the spill container. Tested using applicable manufacturer guidelines, industry codes, engineering standards, or a method approved by a professional engineer. Tested by a certified UST service technician. Maintain records of spill containment testing for 36 months. "

Violation Notes: Returned to compliance on 01/14/2022. The premium 91 spill bucket was cleaned and retested and continued to fail. Spill bucket will need to

Map ID  
Direction  
Distance  
Elevation

MAP FINDINGS

Site

Database(s)

EDR ID Number  
EPA ID Number

**SAN RAFAEL CHEVRON (Continued)**

**S121789759**

be replaced so apply for a permit, correct the issue, and retest within 90 days.  
Violation Division: Marin County Dept of Public Works, Waste Mgmt, CUP  
Violation Program: UST  
Violation Source: CERS,

Site ID: 64761  
Site Name: San Rafael Chevron  
Violation Date: 12-17-2020  
Citation: HSC 6.7 25284.2 - California Health and Safety Code, Chapter 6.7, Section(s) 25284.2  
Violation Description: "Failure to meet one or more of the following requirements: Install or maintain a liquid-tight spill container. Have a minimum capacity of five gallons. Have a functional drain valve or other method for the removal of liquid from the spill container. Be resistant to galvanic corrosion. Perform a tightness test at installation, every 12 months thereafter, or within 30 days after a repair to the spill container. Tested using applicable manufacturer guidelines, industry codes, engineering standards, or a method approved by a professional engineer. Tested by a certified UST service technician. Maintain records of spill containment testing for 36 months. "  
Violation Notes: Returned to compliance on 12/29/2021. Owner/Operator failed to install or maintain a spill container which is liquid-tight and has a functional drain valve. All three (3) spill buckets failed. All were cleaned, drain valve checked, and retested. The diesel spill bucket passed but the regular 87 and premium 91 spill buckets continued to fail. Performed needed repairs on the regular 87 and premium 91 spill buckets and retest within 60 days (2/15/2021). On 1/14/2021 attempt to retest spill buckets but continue to fail. Will need to be replaced. RTC date extended to 4/16/2021. On 4/5/2021 scheduling pushed RTC date to 6/15/2021.

Violation Division: Marin County Dept of Public Works, Waste Mgmt, CUP  
Violation Program: UST  
Violation Source: CERS,

Site ID: 64761  
Site Name: San Rafael Chevron  
Violation Date: 12-04-2019  
Citation: HSC 6.7 25292.1(a) - California Health and Safety Code, Chapter 6.7, Section(s) 25292.1(a)  
Violation Description: Failure to operate the UST system to prevent unauthorized releases including leaks, spills, and/or overfills.  
Violation Notes: Returned to compliance on 12/11/2020. Owner/Operator did not operate UST system to prevent spills and/or overfills. Operate UST system to prevent spills and/or overfills. Submit verification.

Violation Division: Marin County Dept of Public Works, Waste Mgmt, CUP  
Violation Program: UST  
Violation Source: CERS,

Site ID: 64761  
Site Name: San Rafael Chevron  
Violation Date: 12-01-2022  
Citation: HSC 6.7 25284.2 - California Health and Safety Code, Chapter 6.7, Section(s) 25284.2  
Violation Description: "Failure to meet one or more of the following requirements: Install or maintain a liquid-tight spill container. Have a minimum capacity of five gallons. Have a functional drain valve or other method for the

Map ID  
Direction  
Distance  
Elevation

MAP FINDINGS

Site

Database(s)

EDR ID Number  
EPA ID Number

**SAN RAFAEL CHEVRON (Continued)**

**S121789759**

removal of liquid from the spill container. Be resistant to galvanic corrosion. Perform a tightness test at installation, every 12 months thereafter, or within 30 days after a repair to the spill container. Tested using applicable manufacturer guidelines, industry codes, engineering standards, or a method approved by a professional engineer. Tested by a certified UST service technician. Maintain records of spill containment testing for 36 months. "

Violation Notes: Returned to compliance on 12/01/2022. The 91-spill bucket failed at last year s annual test on 12/29/2021, was retested on 1/14/2022 and failed again, a permit to replace the spill bucket was pulled on 4/7/2022, repair and retest was scheduled for 5/26/2022 and then rescheduled for 6/20/2022. According to a work order from Confidence/Nwest the spill bucket was replace on 7/20/2022 but a notification was not sent to Marin CUPA so a CUPA inspector was not onsite to witness the retest. A retest notification was scheduled for 11/21/2022 but the inspector recommended to wait until the annual test on 12/1/2022. Owner/Operator failed to maintain the spill container is liquid-tight and failed to perform tightness test within 30 days after a repair of the 91-spill bucket. The 91-spill bucket was tested today and passed. No action required at this time.

Violation Division: Marin County Dept of Public Works, Waste Mgmt, CUP  
Violation Program: UST  
Violation Source: CERS,

Site ID: 64761  
Site Name: San Rafael Chevron  
Violation Date: 12-04-2019  
Citation: 23 CCR 16 2637(f) - California Code of Regulations, Title 23, Chapter 16, Section(s) 2637(f)

Violation Description: Failure to submit a copy of the secondary containment test results on the Secondary Containment Testing report Form to the UPA within 30 days after the test.

Violation Notes: Returned to compliance on 12/11/2020. Owner/Operator did not submit secondary containment test results to the CUPA within 30 days after the test. Submit secondary containment test results to the CUPA within 30 days after the test.

Violation Division: Marin County Dept of Public Works, Waste Mgmt, CUP  
Violation Program: UST  
Violation Source: CERS,

Site ID: 64761  
Site Name: San Rafael Chevron  
Violation Date: 12-04-2019  
Citation: 23 CCR 16 2632(c)(2)(A)&(B) - California Code of Regulations, Title 23, Chapter 16, Section(s) 2632(c)(2)(A)&(B)

Violation Description: Failure to continuously monitor the interstitial space of a double-walled tank with an audible and visual alarm system.

Violation Notes: Returned to compliance on 12/11/2020. Owner/Operator did not continuously monitor the interstitial space of the USTs such that the leak detection activates an audible/visual alarm when a leak is detected. At time of inspection 87" annular sensor failed. Continuously monitor the interstitial space of the USTs such that the leak detection equipment activates an audible/visual alarm when a leak is detected. Submit verification.

Violation Division: Marin County Dept of Public Works, Waste Mgmt, CUP  
Violation Program: UST  
Violation Source: CERS,

Map ID  
Direction  
Distance  
Elevation

MAP FINDINGS

Site

Database(s)

EDR ID Number  
EPA ID Number

**SAN RAFAEL CHEVRON (Continued)**

**S121789759**

Site ID: 64761  
Site Name: San Rafael Chevron  
Violation Date: 01-14-2022  
Citation: 23 CCR 16 2712(b)(1)(G) - California Code of Regulations, Title 23, Chapter 16, Section(s) 2712(b)(1)(G)  
Violation Description: Failure to comply with one or more of the following overfill prevention equipment requirements: Alert the transfer operator when the tank is 90 percent full by restricting the flow into the tank or triggering an audible and visual alarm; or Restrict delivery of flow to the tank at least 30 minutes before the tank overfills, provided the restriction occurs when the tank is filled to no more than 95 percent of capacity; and activate an audible alarm at least five minutes before the tank overfills; or Provide positive shut-off of flow to the tank when the tank is filled to no more than 95 percent of capacity; or Provide positive shut-off of flow to the tank so that none of the fittings located on the top of the tank are exposed to product due to overfilling. Install/retrofit overfill prevention equipment that does not use flow restrictors on vent piping to meet overfill prevention equipment requirements when the overfill prevention equipment is installed, repaired, or replaced on and after October 1, 2018. For USTs installed before October 1, 2018, perform an inspection by October 13, 2018 and every 36 months thereafter. For USTs installed on and after October 1, 2018, perform an inspection at installation and every 36 months thereafter. Inspected within 30 days after a repair to the overfill prevention equipment. Inspected using an applicable manufacturer guidelines, industry codes, engineering standards, or a method approved by a professional engineer. Inspected by a certified UST service technician. Maintain records of overfill prevention equipment inspection for 36 months.  
Violation Notes: Returned to compliance on 01/14/2022. The overfill valves were measured again and still unable to remove the regular 87 valve. The valves will need to be replaced so apply for a permit, correct the issue, and retest within 90 days.  
Violation Division: Marin County Dept of Public Works, Waste Mgmt, CUP  
Violation Program: UST  
Violation Source: CERS,

Site ID: 64761  
Site Name: San Rafael Chevron  
Violation Date: 12-29-2021  
Citation: 23 CCR 16 2712(b)(1)(G) - California Code of Regulations, Title 23, Chapter 16, Section(s) 2712(b)(1)(G)  
Violation Description: Failure to comply with one or more of the following overfill prevention equipment requirements: Alert the transfer operator when the tank is 90 percent full by restricting the flow into the tank or triggering an audible and visual alarm; or Restrict delivery of flow to the tank at least 30 minutes before the tank overfills, provided the restriction occurs when the tank is filled to no more than 95 percent of capacity; and activate an audible alarm at least five minutes before the tank overfills; or Provide positive shut-off of flow to the tank when the tank is filled to no more than 95 percent of capacity; or Provide positive shut-off of flow to the tank so that none of the fittings located on the top of the tank are exposed to product due to overfilling. Install/retrofit overfill prevention equipment that does not use flow restrictors on vent piping to meet overfill prevention equipment requirements when the overfill prevention equipment is installed, repaired, or replaced on and after

Map ID  
Direction  
Distance  
Elevation

MAP FINDINGS

Site

Database(s)

EDR ID Number  
EPA ID Number

**SAN RAFAEL CHEVRON (Continued)**

**S121789759**

October 1, 2018. For USTs installed before October 1, 2018, perform an inspection by October 13, 2018 and every 36 months thereafter. For USTs installed on and after October 1, 2018, perform an inspection at installation and every 36 months thereafter. Inspected within 30 days after a repair to the overfill prevention equipment. Inspected using an applicable manufacturer guidelines, industry codes, engineering standards, or a method approved by a professional engineer. Inspected by a certified UST service technician. Maintain records of overfill prevention equipment inspection for 36 months.

Violation Notes: Returned to compliance on 04/05/2022. All 3 overfill valves failed inspection on 9/15/2021. Correct and retest the overfill 30 days.

Violation Division: Marin County Dept of Public Works, Waste Mgmt, CUP  
Violation Program: UST  
Violation Source: CERS,

Evaluation:  
Eval General Type: Compliance Evaluation Inspection  
Eval Date: 03-01-2023  
Violations Found: Yes  
Eval Type: Routine done by local agency  
Eval Notes: Not reported  
Eval Division: Marin County Dept of Public Works, Waste Mgmt, CUP  
Eval Program: HMRRP  
Eval Source: CERS,

Eval General Type: Compliance Evaluation Inspection  
Eval Date: 12-19-2018  
Violations Found: Yes  
Eval Type: Routine done by local agency  
Eval Notes: Jeff Conger with Pinnacle (ICC exp 2/19/19) (ICC exp 1/27/19) (VMI exp 9/27/20)  
Eval Division: Marin County Dept of Public Works, Waste Mgmt, CUP  
Eval Program: UST  
Eval Source: CERS,

Eval General Type: Compliance Evaluation Inspection  
Eval Date: 12-29-2021  
Violations Found: Yes  
Eval Type: Routine done by local agency  
Eval Notes: . - Tester Henry Olvera with Confidence UST (ICC 9/1/22) (VR 8/28/22) (VMI 2/15/23) (OPW 1/15/23) (CL1073967) - Except for premium spill bucket, all sumps and spill buckets had about a gal of water removed - Premium 91 spill bucket failed - The annular sumps are filling with water and if they don t continuously remove the water then it will eventually overflow into the annular piping and into the electrical conduit - A lot of sheen on the ground esp next to disp 1/2 and 3/4 along the 3rd Street side - attendant said they try to clean up with kitty litter. - 9/15/2021 OPE all 3 failed 87 valve couldn t be removed and 91 and diesel are >95% - and haven t been corrected and retested .  
Eval Division: Marin County Dept of Public Works, Waste Mgmt, CUP  
Eval Program: UST  
Eval Source: CERS,

Eval General Type: Compliance Evaluation Inspection  
Eval Date: 03-01-2023  
Violations Found: Yes

Map ID  
Direction  
Distance  
Elevation

MAP FINDINGS

Site

Database(s)

EDR ID Number  
EPA ID Number

**SAN RAFAEL CHEVRON (Continued)**

**S121789759**

Eval Type: Routine done by local agency  
Eval Notes: Not reported  
Eval Division: Marin County Dept of Public Works, Waste Mgmt, CUP  
Eval Program: HW  
Eval Source: CERS,

Eval General Type: Compliance Evaluation Inspection  
Eval Date: 07-11-2013  
Violations Found: Yes  
Eval Type: Routine done by local agency  
Eval Notes: Corrected Onsite  
Eval Division: Marin County Dept of Public Works, Waste Mgmt, CUP  
Eval Program: UST  
Eval Source: CERS,

Eval General Type: Compliance Evaluation Inspection  
Eval Date: 10-18-2016  
Violations Found: No  
Eval Type: Routine done by local agency  
Eval Notes: Not reported  
Eval Division: Marin County Dept of Public Works, Waste Mgmt, CUP  
Eval Program: UST  
Eval Source: CERS,

Eval General Type: Compliance Evaluation Inspection  
Eval Date: 12-17-2020  
Violations Found: Yes  
Eval Type: Routine done by local agency  
Eval Notes: . - Tester Michael Stromecki certs verified onsite. - All 3 spill buckets failed, were cleaned, and retested. The diesel SB passed but the regular 87 and premium 91 SB failed. - The 10/29/2020 CERS submittal was verified in the field.  
Eval Division: Marin County Dept of Public Works, Waste Mgmt, CUP  
Eval Program: UST  
Eval Source: CERS,

Eval General Type: Other/Unknown  
Eval Date: 01-14-2022  
Violations Found: Yes  
Eval Type: Other, not routine, done by local agency  
Eval Notes: . This inspection report covers only the spill bucket and overfill inspections. All issues continue to fail and permits will need to be pulled. .  
Eval Division: Marin County Dept of Public Works, Waste Mgmt, CUP  
Eval Program: UST  
Eval Source: CERS,

Eval General Type: Compliance Evaluation Inspection  
Eval Date: 07-31-2014  
Violations Found: No  
Eval Type: Routine done by local agency  
Eval Notes: Not reported  
Eval Division: Marin County Dept of Public Works, Waste Mgmt, CUP  
Eval Program: UST  
Eval Source: CERS,

Eval General Type: Compliance Evaluation Inspection

Map ID  
Direction  
Distance  
Elevation

MAP FINDINGS

Site

Database(s)

EDR ID Number  
EPA ID Number

**SAN RAFAEL CHEVRON (Continued)**

**S121789759**

Eval Date: 10-30-2017  
Violations Found: Yes  
Eval Type: Routine done by local agency  
Eval Notes: Not reported  
Eval Division: Marin County Dept of Public Works, Waste Mgmt, CUP  
Eval Program: UST  
Eval Source: CERS,

Eval General Type: Compliance Evaluation Inspection  
Eval Date: 12-01-2022  
Violations Found: Yes  
Eval Type: Routine done by local agency  
Eval Notes: . - Ronald McEntee with Nwestco (ICC 9/7/23) (VR 12/6/23) (VMI 7/12/24) (OPW 1/7/23) (CL1073967) - Work order by Nor-CAL dated 5/18/2022 noted a software upgrade to the VeederRoot console. A CUPA inspector must be present and a permit issued for a cold start of the VeederRoot console. Starting with DO report on 6/6/2022 it was noted there was no alarm history every month and no alarm history printed today. A cold start must be performed within 90 days to verify the VeederRoot is set up correctly and has not been erased or reprogrammed so the alarm history will save and print. - The 91-spill bucket failed at last year s annual test on 12/29/2021, was retested on 1/14/2022 and failed again, a permit to replace the spill bucket was pulled on 4/7/2022, repair and retest was scheduled for 5/26/2022 and then rescheduled for 6/20/2022. According to a work order from Confidence/Nwest the spill bucket was replace on 7/20/2022 but a notif... [TRUNCATED: Refer to full Inspection Report]  
Eval Division: Marin County Dept of Public Works, Waste Mgmt, CUP  
Eval Program: UST  
Eval Source: CERS,

Eval General Type: Compliance Evaluation Inspection  
Eval Date: 12-19-2018  
Violations Found: No  
Eval Type: Routine done by local agency  
Eval Notes: Not reported  
Eval Division: Marin County Dept of Public Works, Waste Mgmt, CUP  
Eval Program: HMRRP  
Eval Source: CERS,

Eval General Type: Compliance Evaluation Inspection  
Eval Date: 12-19-2018  
Violations Found: Yes  
Eval Type: Routine done by local agency  
Eval Notes: Not reported  
Eval Division: Marin County Dept of Public Works, Waste Mgmt, CUP  
Eval Program: HW  
Eval Source: CERS,

Eval General Type: Compliance Evaluation Inspection  
Eval Date: 07-31-2015  
Violations Found: No  
Eval Type: Routine done by local agency  
Eval Notes: Not reported  
Eval Division: Marin County Dept of Public Works, Waste Mgmt, CUP  
Eval Program: HMRRP  
Eval Source: CERS,

Map ID  
Direction  
Distance  
Elevation

MAP FINDINGS

Site

Database(s)

EDR ID Number  
EPA ID Number

**SAN RAFAEL CHEVRON (Continued)**

**S121789759**

Eval General Type: Compliance Evaluation Inspection  
Eval Date: 09-25-2015  
Violations Found: No  
Eval Type: Routine done by local agency  
Eval Notes: Not reported  
Eval Division: Marin County Dept of Public Works, Waste Mgmt, CUP  
Eval Program: UST  
Eval Source: CERS,

Eval General Type: Compliance Evaluation Inspection  
Eval Date: 12-04-2019  
Violations Found: Yes  
Eval Type: Routine done by local agency  
Eval Notes: ralvarez@salki.com  
Eval Division: Marin County Dept of Public Works, Waste Mgmt, CUP  
Eval Program: UST  
Eval Source: CERS,

Affiliation:  
Affiliation Type Desc: CUPA District  
Entity Name: Marin County CUPA  
Entity Title: Not reported  
Affiliation Address: 1600 Los GamosSuite 210  
Affiliation City: San Rafael  
Affiliation State: CA  
Affiliation Country: Not reported  
Affiliation Zip: 94903  
Affiliation Phone: (415) 473-6647,

Affiliation Type Desc: Legal Owner  
Entity Name: Salkhi Family Holdings Inc.  
Entity Title: Not reported  
Affiliation Address: PO BOX 1678  
Affiliation City: San Leandro  
Affiliation State: CA  
Affiliation Country: United States  
Affiliation Zip: 94577  
Affiliation Phone: (415) 710-4004,

Affiliation Type Desc: Operator  
Entity Name: Salkhi Family Holdings Inc.  
Entity Title: Not reported  
Affiliation Address: Not reported  
Affiliation City: Not reported  
Affiliation State: Not reported  
Affiliation Country: Not reported  
Affiliation Zip: Not reported  
Affiliation Phone: (415) 710-4004,

Affiliation Type Desc: UST Tank Owner  
Entity Name: Salkhi Family Holdings Inc.  
Entity Title: Not reported  
Affiliation Address: PO BOX 1678  
Affiliation City: San Leandro  
Affiliation State: CA  
Affiliation Country: United States  
Affiliation Zip: 94577



Map ID  
Direction  
Distance  
Elevation

MAP FINDINGS

Site

Database(s)

EDR ID Number  
EPA ID Number

**SAN RAFAEL CHEVRON (Continued)**

**S121789759**

Affiliation Phone: (415) 710-4004,

Affiliation Type Desc: Facility Mailing Address  
Entity Name: Mailing Address  
Entity Title: Not reported  
Affiliation Address: PO BOX 1678  
Affiliation City: San Leandro  
Affiliation State: CA  
Affiliation Country: Not reported  
Affiliation Zip: 94577  
Affiliation Phone: ,

Affiliation Type Desc: UST Permit Applicant  
Entity Name: Arash Salkhi  
Entity Title: President  
Affiliation Address: Not reported  
Affiliation City: Not reported  
Affiliation State: Not reported  
Affiliation Country: Not reported  
Affiliation Zip: Not reported  
Affiliation Phone: (415) 710-4004,

Affiliation Type Desc: Environmental Contact  
Entity Name: Catherine Riccomini  
Entity Title: Not reported  
Affiliation Address: PO BOX 1678  
Affiliation City: San Leandro  
Affiliation State: CA  
Affiliation Country: Not reported  
Affiliation Zip: 94577  
Affiliation Phone: ,

Affiliation Type Desc: Identification Signer  
Entity Name: Arash Salkhi  
Entity Title: President  
Affiliation Address: Not reported  
Affiliation City: Not reported  
Affiliation State: Not reported  
Affiliation Country: Not reported  
Affiliation Zip: Not reported  
Affiliation Phone: ,

Affiliation Type Desc: Parent Corporation  
Entity Name: Salkhi Family Holdings Inc.  
Entity Title: Not reported  
Affiliation Address: Not reported  
Affiliation City: Not reported  
Affiliation State: Not reported  
Affiliation Country: Not reported  
Affiliation Zip: Not reported  
Affiliation Phone: ,

Affiliation Type Desc: UST Property Owner Name  
Entity Name: Salkhi Family Trust  
Entity Title: Not reported  
Affiliation Address: PO BOX 1678  
Affiliation City: San Leandro

Map ID  
Direction  
Distance  
Elevation

MAP FINDINGS

Site

Database(s)

EDR ID Number  
EPA ID Number

**SAN RAFAEL CHEVRON (Continued)**

**S121789759**

Affiliation State: CA  
Affiliation Country: United States  
Affiliation Zip: 94577  
Affiliation Phone: (415) 710-4004,

Affiliation Type Desc: UST Tank Operator  
Entity Name: Salkhi Family Holdings Inc.  
Entity Title: Not reported  
Affiliation Address: PO BOX 1678  
Affiliation City: San Leandro  
Affiliation State: CA  
Affiliation Country: United States  
Affiliation Zip: 94577  
Affiliation Phone: (415) 710-4004,

Affiliation Type Desc: Document Preparer  
Entity Name: Stantec Consulting Services Inc.  
Entity Title: Not reported  
Affiliation Address: Not reported  
Affiliation City: Not reported  
Affiliation State: Not reported  
Affiliation Country: Not reported  
Affiliation Zip: Not reported  
Affiliation Phone: ,

Affiliation Type Desc: Property Owner  
Entity Name: Salkhi Family Trust  
Entity Title: Not reported  
Affiliation Address: PO BOX 1678  
Affiliation City: San Leandro  
Affiliation State: CA  
Affiliation Country: United States  
Affiliation Zip: 94577  
Affiliation Phone: (415) 710-4004,

**F59**  
**SE**  
**< 1/8**  
**0.073 mi.**  
**386 ft.**

**RITE AID #5957**  
**471 THIRD ST**  
**SAN RAFAEL, CA 94901**

**RCRA-SQG 1000905208**  
**CA0000371021**

**Site 1 of 15 in cluster F**

**Relative:**  
**Higher**

RCRA Listings:

**Actual:**  
**13 ft.**

Date Form Received by Agency:	20221215
Handler Name:	Rite Aid #5957
Handler Address:	471 THIRD ST
Handler City,State,Zip:	SAN RAFAEL, CA 94901-0000
EPA ID:	CA0000371021
Contact Name:	JOSEPH A CHEST
Contact Address:	PO BOX 3165
Contact City,State,Zip:	HARRISBURG, PA 17105
Contact Telephone:	717-975-8643
Contact Fax:	717-972-3989
Contact Email:	EHS@RITEAID.COM
Contact Title:	MANAGER, ENVIRONMENTAL HEALTH & SAFETY
EPA Region:	09
Land Type:	Private
Federal Waste Generator Description:	Small Quantity Generator

Map ID  
 Direction  
 Distance  
 Elevation

MAP FINDINGS

Site

Database(s)

EDR ID Number  
 EPA ID Number

**RITE AID #5957 (Continued)**

**1000905208**

Non-Notifier:	Not reported
Biennial Report Cycle:	Not reported
Accessibility:	Not reported
Active Site Indicator:	Handler Activities
State District Owner:	Not reported
State District:	Not reported
Mailing Address:	PO BOX 3165
Mailing City,State,Zip:	HARRISBURG, PA 17105
Owner Name:	Montecito Market Place Associates
Owner Type:	Private
Operator Name:	Thrifty Payless Inc
Operator Type:	Private
Short-Term Generator Activity:	No
Importer Activity:	No
Mixed Waste Generator:	No
Transporter Activity:	No
Transfer Facility Activity:	No
Recycler Activity with Storage:	No
Small Quantity On-Site Burner Exemption:	No
Smelting Melting and Refining Furnace Exemption:	No
Underground Injection Control:	No
Off-Site Waste Receipt:	No
Universal Waste Indicator:	No
Universal Waste Destination Facility:	No
Federal Universal Waste:	No
Active Site State-Reg Handler:	---
Federal Facility Indicator:	Not reported
Hazardous Secondary Material Indicator:	N
Sub-Part K Indicator:	Not reported
2018 GPRA Permit Baseline:	Not on the Baseline
2018 GPRA Renewals Baseline:	Not on the Baseline
202 GPRA Corrective Action Baseline:	No
Subject to Corrective Action Universe:	No
Non-TSDFs Where RCRA CA has Been Imposed Universe:	No
Corrective Action Priority Ranking:	No NCAPS ranking
Environmental Control Indicator:	No
Institutional Control Indicator:	No
Human Exposure Controls Indicator:	N/A
Groundwater Controls Indicator:	N/A
Significant Non-Complier Universe:	No
Unaddressed Significant Non-Complier Universe:	No
Addressed Significant Non-Complier Universe:	No
Significant Non-Complier With a Compliance Schedule Universe:	No
Financial Assurance Required:	Not reported
Handler Date of Last Change:	20221215
Recognized Trader-Importer:	No
Recognized Trader-Exporter:	No
Importer of Spent Lead Acid Batteries:	No
Exporter of Spent Lead Acid Batteries:	No
Recycler Activity Without Storage:	No
Manifest Broker:	No
Sub-Part P Indicator:	No

Biennial: List of Years  
 Year:

2021

Map ID  
Direction  
Distance  
Elevation

MAP FINDINGS

Site

Database(s)

EDR ID Number  
EPA ID Number

**RITE AID #5957 (Continued)**

**1000905208**

[Click Here for Biennial Reporting System Data:](#)  
Year: 2019

[Click Here for Biennial Reporting System Data:](#)  
Year: 2015

[Click Here for Biennial Reporting System Data:](#)  
Year: 2013

[Click Here for Biennial Reporting System Data:](#)

**Hazardous Waste Summary:**

Waste Code: D001  
Waste Description: Ignitable Waste

Waste Code: D002  
Waste Description: Corrosive Waste

Waste Code: D007  
Waste Description: Chromium

Waste Code: D009  
Waste Description: Mercury

Waste Code: D010  
Waste Description: Selenium

Waste Code: D011  
Waste Description: Silver

Waste Code: D024  
Waste Description: M-Cresol

Waste Code: D026  
Waste Description: Cresol

Waste Code: P001  
Waste Description: 2h-1-Benzopyran-2-One, 4-Hydroxy-3-(3-Oxo-1-Phenylbutyl)-, & Salts, When Present At Concentrations Greater Than 0.3% (Or) Warfarin, & Salts, When Present At Concentrations Greater Than 0.3%

Waste Code: P075  
Waste Description: Nicotine, & Salts (Or) Pyridine, 3-(1-Methyl-2-Pyrrolidinyl)-,(S)-, & Salts

Waste Code: U165  
Waste Description: Naphthalene

Waste Code: U188  
Waste Description: Phenol

Waste Code: U279  
Waste Description: U279

Handler - Owner Operator:

Map ID  
Direction  
Distance  
Elevation

MAP FINDINGS

Site

Database(s)

EDR ID Number  
EPA ID Number

**RITE AID #5957 (Continued)**

**1000905208**

Owner/Operator Indicator: Owner  
Owner/Operator Name: MONTECITO MARKET PLACE ASSOCIATES  
Legal Status: Private  
Date Became Current: 19601122  
Date Ended Current: Not reported  
Owner/Operator Address: 980 FIFTH AVE  
Owner/Operator City,State,Zip: SAN RAFAEL, CA 94901  
Owner/Operator Telephone: 415-455-0300  
Owner/Operator Telephone Ext: Not reported  
Owner/Operator Fax: Not reported  
Owner/Operator Email: Not reported

Owner/Operator Indicator: Operator  
Owner/Operator Name: THRIFTY PAYLESS INC  
Legal Status: Private  
Date Became Current: 19970425  
Date Ended Current: Not reported  
Owner/Operator Address: 30 HUNTER LANE  
Owner/Operator City,State,Zip: CAMP HILL, PA 17011  
Owner/Operator Telephone: 717-761-2633  
Owner/Operator Telephone Ext: Not reported  
Owner/Operator Fax: Not reported  
Owner/Operator Email: EHS@RITEAID.COM

Owner/Operator Indicator: Operator  
Owner/Operator Name: THRIFTY PAYLESS INC  
Legal Status: Private  
Date Became Current: 19970425  
Date Ended Current: Not reported  
Owner/Operator Address: Not reported  
Owner/Operator City,State,Zip: Not reported  
Owner/Operator Telephone: Not reported  
Owner/Operator Telephone Ext: Not reported  
Owner/Operator Fax: Not reported  
Owner/Operator Email: Not reported

Owner/Operator Indicator: Owner  
Owner/Operator Name: RITE AID  
Legal Status: Private  
Date Became Current: Not reported  
Date Ended Current: Not reported  
Owner/Operator Address: 30 HUNTER LN  
Owner/Operator City,State,Zip: CAMP HILL, PA 17011  
Owner/Operator Telephone: 717-761-2633  
Owner/Operator Telephone Ext: Not reported  
Owner/Operator Fax: Not reported  
Owner/Operator Email: Not reported

Owner/Operator Indicator: Operator  
Owner/Operator Name: THRIFTY PAYLESS INC  
Legal Status: Private  
Date Became Current: 19970425  
Date Ended Current: Not reported  
Owner/Operator Address: 30 HUNTER LANE  
Owner/Operator City,State,Zip: CAMP HILL, PA 17011  
Owner/Operator Telephone: 717-761-2633  
Owner/Operator Telephone Ext: Not reported

Map ID  
Direction  
Distance  
Elevation

MAP FINDINGS

Site

Database(s)

EDR ID Number  
EPA ID Number

**RITE AID #5957 (Continued)**

**1000905208**

Owner/Operator Fax: Not reported  
Owner/Operator Email: EHS@RITEAID.COM

Owner/Operator Indicator: Operator  
Owner/Operator Name: THRIFTY PAYLESS INC  
Legal Status: Private  
Date Became Current: 19970425  
Date Ended Current: Not reported  
Owner/Operator Address: Not reported  
Owner/Operator City,State,Zip: Not reported  
Owner/Operator Telephone: Not reported  
Owner/Operator Telephone Ext: Not reported  
Owner/Operator Fax: Not reported  
Owner/Operator Email: Not reported

Owner/Operator Indicator: Owner  
Owner/Operator Name: MONTECITO MARKET PLACE ASSOCIATES  
Legal Status: Private  
Date Became Current: 19601122  
Date Ended Current: Not reported  
Owner/Operator Address: 980 FIFTH AVE  
Owner/Operator City,State,Zip: SAN RAFAEL, CA 94901  
Owner/Operator Telephone: 415-455-0300  
Owner/Operator Telephone Ext: Not reported  
Owner/Operator Fax: Not reported  
Owner/Operator Email: EHS@RITEAID.COM

Owner/Operator Indicator: Owner  
Owner/Operator Name: MONTECITO MARKET PLACE ASSOCIATES  
Legal Status: Private  
Date Became Current: 19601122  
Date Ended Current: Not reported  
Owner/Operator Address: 980 FIFTH AVE  
Owner/Operator City,State,Zip: SAN RAFAEL, CA 94901  
Owner/Operator Telephone: 415-455-0300  
Owner/Operator Telephone Ext: Not reported  
Owner/Operator Fax: Not reported  
Owner/Operator Email: EHS@RITEAID.COM

Owner/Operator Indicator: Owner  
Owner/Operator Name: MONTECITO MARKET PLACE ASSOCIATES  
Legal Status: Private  
Date Became Current: 19601122  
Date Ended Current: Not reported  
Owner/Operator Address: 980 FIFTH AVE  
Owner/Operator City,State,Zip: SAN RAFAEL, CA 94901  
Owner/Operator Telephone: 415-455-0300  
Owner/Operator Telephone Ext: Not reported  
Owner/Operator Fax: Not reported  
Owner/Operator Email: EHS@RITEAID.COM

Owner/Operator Indicator: Owner  
Owner/Operator Name: MONTECITO MARKET PLACE ASSOCIATES  
Legal Status: Private  
Date Became Current: 19601122  
Date Ended Current: Not reported  
Owner/Operator Address: 980 FIFTH AVE

Map ID  
Direction  
Distance  
Elevation

MAP FINDINGS

Site

Database(s)

EDR ID Number  
EPA ID Number

**RITE AID #5957 (Continued)**

**1000905208**

Owner/Operator City,State,Zip: SAN RAFAEL, CA 94901  
Owner/Operator Telephone: 415-455-0300  
Owner/Operator Telephone Ext: Not reported  
Owner/Operator Fax: Not reported  
Owner/Operator Email: Not reported

Owner/Operator Indicator: Operator  
Owner/Operator Name: THRIFTY PAYLESS INC  
Legal Status: Private  
Date Became Current: 19970425  
Date Ended Current: Not reported  
Owner/Operator Address: PO BOX 3165  
Owner/Operator City,State,Zip: HARRISBURG, PA 17105  
Owner/Operator Telephone: 717-761-2633  
Owner/Operator Telephone Ext: Not reported  
Owner/Operator Fax: Not reported  
Owner/Operator Email: EHS@RITEAID.COM

Owner/Operator Indicator: Owner  
Owner/Operator Name: MONTECITO MARKET PLACE ASSOCIATES  
Legal Status: Private  
Date Became Current: 19601122  
Date Ended Current: Not reported  
Owner/Operator Address: 980 FIFTH AVE  
Owner/Operator City,State,Zip: SAN RAFAEL, CA 94901  
Owner/Operator Telephone: 415-455-0300  
Owner/Operator Telephone Ext: Not reported  
Owner/Operator Fax: Not reported  
Owner/Operator Email: Not reported

Owner/Operator Indicator: Operator  
Owner/Operator Name: THRIFTY PAYLESS INC  
Legal Status: Private  
Date Became Current: 19970425  
Date Ended Current: Not reported  
Owner/Operator Address: Not reported  
Owner/Operator City,State,Zip: Not reported  
Owner/Operator Telephone: Not reported  
Owner/Operator Telephone Ext: Not reported  
Owner/Operator Fax: Not reported  
Owner/Operator Email: Not reported

Owner/Operator Indicator: Operator  
Owner/Operator Name: RITE AID CORP  
Legal Status: Private  
Date Became Current: 19970425  
Date Ended Current: Not reported  
Owner/Operator Address: Not reported  
Owner/Operator City,State,Zip: Not reported  
Owner/Operator Telephone: Not reported  
Owner/Operator Telephone Ext: Not reported  
Owner/Operator Fax: Not reported  
Owner/Operator Email: Not reported

Owner/Operator Indicator: Owner  
Owner/Operator Name: MONTECITO MARKETPLACE ASSOCIATES  
Legal Status: Private

Map ID  
Direction  
Distance  
Elevation

MAP FINDINGS

Site

Database(s)

EDR ID Number  
EPA ID Number

**RITE AID #5957 (Continued)**

**1000905208**

Date Became Current: 19601122  
Date Ended Current: Not reported  
Owner/Operator Address: 980 FIFTH AVE  
Owner/Operator City,State,Zip: SAN RAFEL, CA 94901  
Owner/Operator Telephone: 415-455-0300  
Owner/Operator Telephone Ext: Not reported  
Owner/Operator Fax: Not reported  
Owner/Operator Email: Not reported

Owner/Operator Indicator: Owner  
Owner/Operator Name: THRIFTY PAYLESS  
Legal Status: Private  
Date Became Current: 19970425  
Date Ended Current: Not reported  
Owner/Operator Address: 30 HUNTER LN  
Owner/Operator City,State,Zip: CAMP HILL, PA 17011  
Owner/Operator Telephone: 717-761-2633  
Owner/Operator Telephone Ext: Not reported  
Owner/Operator Fax: Not reported  
Owner/Operator Email: Not reported

Owner/Operator Indicator: Operator  
Owner/Operator Name: THRIFTY PAYLESS INC  
Legal Status: Private  
Date Became Current: 19970425  
Date Ended Current: Not reported  
Owner/Operator Address: 30 HUNTER LANE  
Owner/Operator City,State,Zip: CAMP HILL, PA 17011  
Owner/Operator Telephone: Not reported  
Owner/Operator Telephone Ext: Not reported  
Owner/Operator Fax: Not reported  
Owner/Operator Email: Not reported

Historic Generators:

Receive Date: 20140301  
Handler Name: RITE AID #5957  
Federal Waste Generator Description: Large Quantity Generator  
State District Owner: Not reported  
Large Quantity Handler of Universal Waste: No  
Recognized Trader Importer: No  
Recognized Trader Exporter: No  
Spent Lead Acid Battery Importer: No  
Spent Lead Acid Battery Exporter: No  
Current Record: No  
Non Storage Recycler Activity: Not reported  
Electronic Manifest Broker: Not reported

Receive Date: 20170414  
Handler Name: RITE AID #5957  
Federal Waste Generator Description: Conditionally Exempt Small Quantity Generator  
State District Owner: Not reported  
Large Quantity Handler of Universal Waste: No  
Recognized Trader Importer: No  
Recognized Trader Exporter: No  
Spent Lead Acid Battery Importer: No  
Spent Lead Acid Battery Exporter: No  
Current Record: No



Map ID  
Direction  
Distance  
Elevation

MAP FINDINGS

Site

Database(s)

EDR ID Number  
EPA ID Number

**RITE AID #5957 (Continued)**

**1000905208**

Non Storage Recycler Activity:	Not reported
Electronic Manifest Broker:	Not reported
Receive Date:	20200529
Handler Name:	RITE AID #5957
Federal Waste Generator Description:	Large Quantity Generator
State District Owner:	Not reported
Large Quantity Handler of Universal Waste:	No
Recognized Trader Importer:	No
Recognized Trader Exporter:	No
Spent Lead Acid Battery Importer:	No
Spent Lead Acid Battery Exporter:	No
Current Record:	No
Non Storage Recycler Activity:	No
Electronic Manifest Broker:	No
Receive Date:	20220209
Handler Name:	RITE AID #5957
Federal Waste Generator Description:	Large Quantity Generator
State District Owner:	Not reported
Large Quantity Handler of Universal Waste:	No
Recognized Trader Importer:	No
Recognized Trader Exporter:	No
Spent Lead Acid Battery Importer:	No
Spent Lead Acid Battery Exporter:	No
Current Record:	No
Non Storage Recycler Activity:	No
Electronic Manifest Broker:	No
Receive Date:	19970725
Handler Name:	RITE AID NO 5957
Federal Waste Generator Description:	Small Quantity Generator
State District Owner:	Not reported
Large Quantity Handler of Universal Waste:	No
Recognized Trader Importer:	No
Recognized Trader Exporter:	No
Spent Lead Acid Battery Importer:	No
Spent Lead Acid Battery Exporter:	No
Current Record:	No
Non Storage Recycler Activity:	Not reported
Electronic Manifest Broker:	Not reported
Receive Date:	20140730
Handler Name:	RITE AID NO 5957
Federal Waste Generator Description:	Large Quantity Generator
State District Owner:	Not reported
Large Quantity Handler of Universal Waste:	No
Recognized Trader Importer:	No
Recognized Trader Exporter:	No
Spent Lead Acid Battery Importer:	No
Spent Lead Acid Battery Exporter:	No
Current Record:	No
Non Storage Recycler Activity:	Not reported
Electronic Manifest Broker:	Not reported
Receive Date:	20190429
Handler Name:	RITE AID #5957

Map ID  
Direction  
Distance  
Elevation

MAP FINDINGS

Site

Database(s)

EDR ID Number  
EPA ID Number

**RITE AID #5957 (Continued)**

**1000905208**

Federal Waste Generator Description: Small Quantity Generator  
State District Owner: Not reported  
Large Quantity Handler of Universal Waste: No  
Recognized Trader Importer: No  
Recognized Trader Exporter: No  
Spent Lead Acid Battery Importer: No  
Spent Lead Acid Battery Exporter: No  
Current Record: No  
Non Storage Recycler Activity: No  
Electronic Manifest Broker: No

Receive Date: 20220329

Handler Name: RITE AID #5957

Federal Waste Generator Description: Small Quantity Generator  
State District Owner: Not reported  
Large Quantity Handler of Universal Waste: No  
Recognized Trader Importer: No  
Recognized Trader Exporter: No  
Spent Lead Acid Battery Importer: No  
Spent Lead Acid Battery Exporter: No  
Current Record: No  
Non Storage Recycler Activity: No  
Electronic Manifest Broker: No

Receive Date: 20221215

Handler Name: RITE AID #5957

Federal Waste Generator Description: Small Quantity Generator  
State District Owner: Not reported  
Large Quantity Handler of Universal Waste: No  
Recognized Trader Importer: No  
Recognized Trader Exporter: No  
Spent Lead Acid Battery Importer: No  
Spent Lead Acid Battery Exporter: No  
Current Record: Yes  
Non Storage Recycler Activity: No  
Electronic Manifest Broker: No

List of NAICS Codes and Descriptions:

NAICS Code: 44611  
NAICS Description: PHARMACIES AND DRUG STORES

Facility Has Received Notices of Violations:

Violations: No Violations Found

Evaluation Action Summary:

Evaluations: No Evaluations Found

Map ID  
 Direction  
 Distance  
 Elevation

MAP FINDINGS

Site

Database(s)

EDR ID Number  
 EPA ID Number

**F60**  
**SE**  
**< 1/8**  
**0.073 mi.**  
**386 ft.**

**RITE AID #5957**  
**471 THIRD STREET**  
**SAN RAFAEL, CA 94901**

**CERS HAZ WASTE**    **S121745925**  
**N/A**

**Site 2 of 15 in cluster F**

**Relative:**  
**Higher**  
**Actual:**  
**13 ft.**

**CERS HAZ WASTE:**  
 Name: RITE AID #5957  
 Address: 471 THIRD STREET  
 City,State,Zip: SAN RAFAEL, CA 94901  
 Site ID: 148156  
 CERS ID: 10342951  
 CERS Description: Hazardous Waste Generator

**Violations:**

Site ID: 148156  
 Site Name: Rite Aid #5957  
 Violation Date: 08-05-2021  
 Citation: HSC 6.5 25160(b)(1)(C) - California Health and Safety Code, Chapter 6.5, Section(s) 25160(b)(1)(C)  
 Violation Description: Failure to send a legible copy of each hazardous waste manifest to the Department within 30 days of each shipment of hazardous waste.  
 Violation Notes: Returned to compliance on 09/27/2021. Haz waste manifest dated 07/12/2021 was not sent to DTSC at the time of inspection. Ensure the manifest is sent to DTSC within 30 days.  
 Violation Division: Marin County Dept of Public Works, Waste Mgmt, CUP  
 Violation Program: HW  
 Violation Source: CERS,

Site ID: 148156  
 Site Name: Rite Aid #5957  
 Violation Date: 08-05-2021  
 Citation: 40 CFR 1 262.34(d)(5)(iii) - U.S. Code of Federal Regulations, Title 40, Chapter 1, Section(s) 262.34(d)(5)(iii)  
 Violation Description: Failure to ensure that all employees are thoroughly familiar with proper waste handling and emergency procedures, relevant to their responsibilities during normal facility operations and emergencies.  
 Violation Notes: Returned to compliance on 09/27/2021. While interviewing the company representative, some requirements were not familiar to the representative. The company representative stated he was new (~2 months) to the role at the company. Specifically, the requirement to send waste manifests to CA DTSC within 30 days and whom was the waste hauler for the facility was not known by company representative. Ensure adequate training on all required policies and procedures is provided within a timely manner to responsible company representatives at the site.  
 Violation Division: Marin County Dept of Public Works, Waste Mgmt, CUP  
 Violation Program: HW  
 Violation Source: CERS,

Site ID: 148156  
 Site Name: Rite Aid #5957  
 Violation Date: 08-05-2021  
 Citation: 40 CFR 1 265.33 - U.S. Code of Federal Regulations, Title 40, Chapter 1, Section(s) 265.33  
 Violation Description: Failure to test and maintain as necessary all facility communications or alarm systems, fire protection equipment, spill control equipment, and decontamination equipment to assure its proper operation in time of emergency.  
 Violation Notes: Returned to compliance on 09/27/2021. The fire extinguisher signage

Map ID  
Direction  
Distance  
Elevation

MAP FINDINGS

Site

Database(s)

EDR ID Number  
EPA ID Number

**RITE AID #5957 (Continued)**

**S121745925**

observed on the back wall of the stock room was not located directly above the fire extinguisher and the signage was not easily identifiable. Ensure that fire extinguisher signage is easily identifiable.

Violation Division: Marin County Dept of Public Works, Waste Mgmt, CUP  
Violation Program: HW  
Violation Source: CERS,

Site ID: 148156  
Site Name: Rite Aid #5957  
Violation Date: 08-05-2021  
Citation: 40 CFR 1 262.34(d)(5)(ii) - U.S. Code of Federal Regulations, Title 40, Chapter 1, Section(s) 262.34(d)(5)(ii)

Violation Description: Failure to post the following information next to the telephone: (A) The name and telephone number of the emergency coordinator; (B) Location of fire extinguishers and spill control material, and, if present, fire alarm; and (C) The telephone number of the fire department, unless the facility has a direct alarm.

Violation Notes: Returned to compliance on 09/27/2021. Although emergency information was posted by phones, all emergency information was not current per the company representative. Update all emergency information to reflect current status and report information by all phones.

Violation Division: Marin County Dept of Public Works, Waste Mgmt, CUP  
Violation Program: HW  
Violation Source: CERS,

**Evaluation:**

Eval General Type: Compliance Evaluation Inspection  
Eval Date: 05-11-2017  
Violations Found: No  
Eval Type: Routine done by local agency  
Eval Notes: Not reported

Eval Division: Marin County Dept of Public Works, Waste Mgmt, CUP  
Eval Program: HW  
Eval Source: CERS,

Eval General Type: Compliance Evaluation Inspection  
Eval Date: 04-08-2014  
Violations Found: No  
Eval Type: Routine done by local agency  
Eval Notes: Not reported

Eval Division: Marin County Dept of Public Works, Waste Mgmt, CUP  
Eval Program: HW  
Eval Source: CERS,

Eval General Type: Compliance Evaluation Inspection  
Eval Date: 08-05-2021  
Violations Found: Yes  
Eval Type: Routine done by local agency

Eval Notes: Inspection conducted by Julia Barnes and Chris Rundell. Store manager Manny Garcia was site representative during 08.05.2021 inspection. Pharmacy / Universal Waste Handling was not inspected, inspection to be completed at a later date. Please contact Chris Rundell 415-419-7730 / crundell@marincounty.org with any questions and/or to schedule re-inspection / provide evidence that the violations observed have been corrected.

Eval Division: Marin County Dept of Public Works, Waste Mgmt, CUP

Map ID  
Direction  
Distance  
Elevation

MAP FINDINGS

Site

Database(s)

EDR ID Number  
EPA ID Number

**RITE AID #5957 (Continued)**

**S121745925**

Eval Program: HW  
Eval Source: CERS,

**Affiliation:**

Affiliation Type Desc: Identification Signer  
Entity Name: Joseph A. Chest  
Entity Title: Manager, EHS  
Affiliation Address: Not reported  
Affiliation City: Not reported  
Affiliation State: Not reported  
Affiliation Country: Not reported  
Affiliation Zip: Not reported  
Affiliation Phone: ,

Affiliation Type Desc: Property Owner  
Entity Name: Montecito Market Place Associates  
Entity Title: Not reported  
Affiliation Address: 980 Fifth Avenue  
Affiliation City: San Rafael  
Affiliation State: CA  
Affiliation Country: United States  
Affiliation Zip: 94901  
Affiliation Phone: (415) 455-0300,

Affiliation Type Desc: CUPA District  
Entity Name: Marin County CUPA  
Entity Title: Not reported  
Affiliation Address: 1600 Los Gamos Suite 210  
Affiliation City: San Rafael  
Affiliation State: CA  
Affiliation Country: Not reported  
Affiliation Zip: 94903  
Affiliation Phone: (415) 473-6647,

Affiliation Type Desc: Operator  
Entity Name: Rite Aid #5957  
Entity Title: Not reported  
Affiliation Address: Not reported  
Affiliation City: Not reported  
Affiliation State: Not reported  
Affiliation Country: Not reported  
Affiliation Zip: Not reported  
Affiliation Phone: (415) 454-7744,

Affiliation Type Desc: Facility Mailing Address  
Entity Name: Mailing Address  
Entity Title: Not reported  
Affiliation Address: P.O. Box 3165, Attn: EHS  
Affiliation City: Harrisburg  
Affiliation State: PA  
Affiliation Country: Not reported  
Affiliation Zip: 17105  
Affiliation Phone: ,

Affiliation Type Desc: Legal Owner  
Entity Name: Thrifty Payless, Inc.  
Entity Title: Not reported

Map ID  
Direction  
Distance  
Elevation

MAP FINDINGS

Site

Database(s)

EDR ID Number  
EPA ID Number

**RITE AID #5957 (Continued)**

**S121745925**

Affiliation Address: P.O. Box 3165  
Affiliation City: Harrisburg  
Affiliation State: PA  
Affiliation Country: United States  
Affiliation Zip: 17105  
Affiliation Phone: (717) 761-2633,

Affiliation Type Desc: Parent Corporation  
Entity Name: RITE AID CORPORATION  
Entity Title: Not reported  
Affiliation Address: Not reported  
Affiliation City: Not reported  
Affiliation State: Not reported  
Affiliation Country: Not reported  
Affiliation Zip: Not reported  
Affiliation Phone: ,

Affiliation Type Desc: Document Preparer  
Entity Name: Jordan Anderson  
Entity Title: Not reported  
Affiliation Address: Not reported  
Affiliation City: Not reported  
Affiliation State: Not reported  
Affiliation Country: Not reported  
Affiliation Zip: Not reported  
Affiliation Phone: ,

Affiliation Type Desc: Environmental Contact  
Entity Name: Joseph A. Chest  
Entity Title: Not reported  
Affiliation Address: P.O. Box 3165  
Affiliation City: Harrisburg  
Affiliation State: PA  
Affiliation Country: Not reported  
Affiliation Zip: 17105  
Affiliation Phone: ,

**F61**  
**SE**  
**< 1/8**  
**0.086 mi.**  
**453 ft.**

**CHEVRON GAS STATION**  
**475 003RD ST**  
**SAN RAFAEL, CA 94901**

**SWEEPS UST S101588530**  
**CA FID UST N/A**

**Site 3 of 15 in cluster F**

**Relative:**  
**Higher**  
**Actual:**  
**13 ft.**

**SWEEPS UST:**  
Name: CHEVRON #6621  
Address: 475 003RD ST  
City: SAN RAFAEL  
Status: Active  
Comp Number: 62900  
Number: 2  
Board Of Equalization: 44-031913  
Referral Date: 12-29-92  
Action Date: 06-07-94  
Created Date: 12-31-88  
Owner Tank Id: 1  
SWRCB Tank Id: 21-028-062900-000001  
Tank Status: A

Map ID  
Direction  
Distance  
Elevation

MAP FINDINGS

Site

Database(s)

EDR ID Number  
EPA ID Number

**CHEVRON GAS STATION (Continued)**

**S101588530**

Capacity: 10000  
Active Date: 12-29-92  
Tank Use: M.V. FUEL  
STG: P  
Content: REG UNLEADED  
Number Of Tanks: 4

Name: CHEVRON #6621  
Address: 475 003RD ST  
City: SAN RAFAEL  
Status: Active  
Comp Number: 62900  
Number: 2  
Board Of Equalization: 44-031913  
Referral Date: 12-29-92  
Action Date: 06-07-94  
Created Date: 12-31-88  
Owner Tank Id: 2  
SWRCB Tank Id: 21-028-062900-000002  
Tank Status: A  
Capacity: 10000  
Active Date: 12-29-92  
Tank Use: M.V. FUEL  
STG: P  
Content: PRM UNLEADED  
Number Of Tanks: Not reported

Name: CHEVRON #6621  
Address: 475 003RD ST  
City: SAN RAFAEL  
Status: Active  
Comp Number: 62900  
Number: 2  
Board Of Equalization: 44-031913  
Referral Date: 12-29-92  
Action Date: 06-07-94  
Created Date: 12-31-88  
Owner Tank Id: 3  
SWRCB Tank Id: 21-028-062900-000003  
Tank Status: A  
Capacity: 5000  
Active Date: 12-29-92  
Tank Use: M.V. FUEL  
STG: P  
Content: PRM UNLEADED  
Number Of Tanks: Not reported

Name: CHEVRON #6621  
Address: 475 003RD ST  
City: SAN RAFAEL  
Status: Active  
Comp Number: 62900  
Number: 2  
Board Of Equalization: 44-031913  
Referral Date: 12-29-92  
Action Date: 06-07-94  
Created Date: 12-31-88

Map ID  
Direction  
Distance  
Elevation

MAP FINDINGS

Site

Database(s)

EDR ID Number  
EPA ID Number

**CHEVRON GAS STATION (Continued)**

**S101588530**

Owner Tank Id: 4  
SWRCB Tank Id: 21-028-062900-000004  
Tank Status: A  
Capacity: 1000  
Active Date: 09-26-91  
Tank Use: UNKNOWN  
STG: W  
Content: Not reported  
Number Of Tanks: Not reported

**CA FID UST:**

Facility ID: 21001792  
Regulated By: UTNKA  
Regulated ID: 00062900  
Cortese Code: Not reported  
SIC Code: Not reported  
Facility Phone: 4154599964  
Mail To: Not reported  
Mailing Address: P O BOX  
Mailing Address 2: Not reported  
Mailing City,St,Zip: SAN RAFAEL 94901  
Contact: Not reported  
Contact Phone: Not reported  
DUNs Number: Not reported  
NPDES Number: Not reported  
EPA ID: Not reported  
Comments: Not reported  
Status: Active

**F62  
SE  
< 1/8  
0.089 mi.  
470 ft.**

**SAN RAFAEL VALERO  
475 THIRD STREET  
SAN RAFAEL, CA 94901  
Site 4 of 15 in cluster F**

**CERS HAZ WASTE S121789767  
CERS TANKS N/A  
CERS**

**Relative:  
Higher  
Actual:  
13 ft.**

**CERS HAZ WASTE:**  
Name: SAN RAFAEL VALERO  
Address: 475 THIRD STREET  
City,State,Zip: SAN RAFAEL, CA 94901  
Site ID: 64770  
CERS ID: 10031656  
CERS Description: Hazardous Waste Generator

**CERS TANKS:**  
Name: SAN RAFAEL VALERO  
Address: 475 THIRD STREET  
City,State,Zip: SAN RAFAEL, CA 94901  
Site ID: 64770  
CERS ID: 10031656  
CERS Description: Underground Storage Tank

**CERS:**  
Name: SAN RAFAEL VALERO  
Address: 475 THIRD STREET  
City,State,Zip: SAN RAFAEL, CA 94901  
Site ID: 64770



Map ID  
Direction  
Distance  
Elevation

MAP FINDINGS

Site

Database(s)

EDR ID Number  
EPA ID Number

**SAN RAFAEL VALERO (Continued)**

**S121789767**

CERS ID: 10031656  
CERS Description: Chemical Storage Facilities

Violations:

Site ID: 64770  
Site Name: San Rafael Valero  
Violation Date: 08-23-2016  
Citation: 23 CCR 16 2665 - California Code of Regulations, Title 23, Chapter 16, Section(s) 2665

Violation Description: Failure to comply with one or more of the following: Failure to install or maintain a liquid-tight spill bucket. Have a minimum capacity of five gallons. Have a functional drain valve or other method for the removal of liquid from the spill bucket/spill container. Be resistant to galvanic corrosion.

Violation Notes: Returned to compliance on 11/15/2016. At time of inspection, 91 spill bucket failed. Drain valve is not functioning correctly, liquid is flowing directly into tank. Please replace/repair drain valve and provide proof of correction to Marin County CUPA within 30 days.

Violation Division: Marin County Dept of Public Works, Waste Mgmt, CUP  
Violation Program: UST  
Violation Source: CERS,

Site ID: 64770  
Site Name: San Rafael Valero  
Violation Date: 08-07-2020  
Citation: 23 CCR 16 2632(c)(2)(A)&(B) - California Code of Regulations, Title 23, Chapter 16, Section(s) 2632(c)(2)(A)&(B)

Violation Description: Failure to continuously monitor the interstitial space of a double-walled tank with an audible and visual alarm system.

Violation Notes: Returned to compliance on 11/09/2020. The regular 87 tank annular sensor could not be removed and; therefore, could not be tested at time of the inspection. Investigate the issue to remove the regular 87 annular sensor and test within 60 days. Contact Marin CUPA to observe retest and email test reports to cupa@marincounty.org. On 10/12/2020 the RTC was extend another 30 days to 11/5/2020 due to contractor scheduling.

Violation Division: Marin County Dept of Public Works, Waste Mgmt, CUP  
Violation Program: UST  
Violation Source: CERS,

Site ID: 64770  
Site Name: San Rafael Valero  
Violation Date: 08-28-2014  
Citation: 23 CCR 16 2636(f)(2) - California Code of Regulations, Title 23, Chapter 16, Section(s) 2636(f)(2)

Violation Description: Failure of the pressurized piping to meet one or more of the following requirements: monitored at least hourly with the capability of detecting a release of 3.0 gallons per hour, and will restrict the flow of product through the piping or trigger an alarm when a release occurs.

Violation Notes: Returned to compliance on 09/08/2014. 87' tank 1  
Violation Division: Marin County Dept of Public Works, Waste Mgmt, CUP  
Violation Program: UST  
Violation Source: CERS,

Site ID: 64770  
Site Name: San Rafael Valero  
Violation Date: 08-22-2018

Map ID  
Direction  
Distance  
Elevation

MAP FINDINGS

Site

Database(s)

EDR ID Number  
EPA ID Number

**SAN RAFAEL VALERO (Continued)**

**S121789767**

Citation: HSC 6.95 25508.1(a)-(f) - California Health and Safety Code, Chapter 6.95, Section(s) 25508.1(a)-(f)

Violation Description: Failure to electronically update business plan within 30 days of any one of the following events: A 100 percent or more increase in the quantity of a previously disclosed material. Any handling of a previously undisclosed hazardous materials at or above reportable quantities. A change of business address, business ownership, or business name. A substantial change in the handler's operations that requires modification to any portion of the business plan.

Violation Notes: Returned to compliance on 10/08/2018. The business failed to update business plan within 30 days when one of the following occurs: a 100 percent or more increase in the quantity of a previously disclosed material; any handling of a previously undisclosed hazardous material; a change of business address, business ownership, or business name; or a substantial change in the handler's operations that requires modification to any portion of the business plan. Update all submittal elements effected by the change(s) and electronically submit the update within 30 days. Please update Environmental Contact to Cindy Cadacio\_Chan.

Violation Division: Marin County Dept of Public Works, Waste Mgmt, CUP  
Violation Program: HMRRP  
Violation Source: CERS,

Site ID: 64770  
Site Name: San Rafael Valero  
Violation Date: 08-23-2017  
Citation: 23 CCR 16 2641(j) - California Code of Regulations, Title 23, Chapter 16, Section(s) 2641(j)

Violation Description: Failure of the leak detection equipment to be installed, calibrated, operated, and/or maintained properly.

Violation Notes: Returned to compliance on 08/28/2017. At time of inspection, annular sensor for 91/diesel split tank was having issues when contractor was placing wraparound sensor back into annular space. Sensor is non-functional and fuel alarm keeps going off. Please replace within 72 hours and conduct re-test.

Violation Division: Marin County Dept of Public Works, Waste Mgmt, CUP  
Violation Program: UST  
Violation Source: CERS,

Site ID: 64770  
Site Name: San Rafael Valero  
Violation Date: 08-28-2014  
Citation: 23 CCR 16 2636(f) - California Code of Regulations, Title 23, Chapter 16, Section(s) 2636(f)

Violation Description: Failure to continuously monitor the interstitial space of the tank, piping and/or sumps sump such that the leak detection activates an audible/visual alarm when a leak is detected.

Violation Notes: Returned to compliance on 09/08/2014. At time of inspoection 87' annular space sensor was unable to be tested due to the cable broke on the sensor.

Violation Division: Marin County Dept of Public Works, Waste Mgmt, CUP  
Violation Program: UST  
Violation Source: CERS,

Site ID: 64770  
Site Name: San Rafael Valero  
Violation Date: 08-23-2017

Map ID  
Direction  
Distance  
Elevation

MAP FINDINGS

Site

Database(s)

EDR ID Number  
EPA ID Number

**SAN RAFAEL VALERO (Continued)**

**S121789767**

Citation: HSC 6.75 25299.30-25299.34 - California Health and Safety Code, Chapter 6.75, Section(s) 25299.30-25299.34

Violation Description: Failure to submit and maintain complete and current Certification of Financial Responsibility or other mechanism of financial assurance.

Violation Notes: Returned to compliance on 09/14/2017. At time of inspection, CFO letter expired 1/1/17. Please provide updated CFO letter into CERS. Provide proof of correction to Marin County CUPA. Complete within 30 days, or by 9/23/17.

Violation Division: Marin County Dept of Public Works, Waste Mgmt, CUP

Violation Program: UST

Violation Source: CERS,

Site ID: 64770

Site Name: San Rafael Valero

Violation Date: 08-25-2015

Citation: 23 CCR 16 2715(c)(2) - California Code of Regulations, Title 23, Chapter 16, Section(s) 2715(c)(2)

Violation Description: Failure to comply with one or more of the following: maintain the spill bucket in good condition, containment free of debris/liquid, and/or to remove the contents of the spill bucket when a release/leak/spill was observed.

Violation Notes: Returned to compliance on 08/26/2015. Spill buckets are in good condition, free of liquid and drain is functional. At time of inspection, diesel spill bucket failed. Please repair/replace and retest.

Violation Division: Marin County Dept of Public Works, Waste Mgmt, CUP

Violation Program: UST

Violation Source: CERS,

Site ID: 64770

Site Name: San Rafael Valero

Violation Date: 08-23-2017

Citation: 23 CCR 16 2715(c) - California Code of Regulations, Title 23, Chapter 16, Section(s) 2715(c)

Violation Description: Failure to comply with one or more of the following designated operator (DO) monthly inspection requirements: Be performed by an ICC certified DO. Inspect monthly alarm history report, check that alarms are documented and responded to appropriately, and attach a copy. Inspect for the presence of liquid/debris in spill containers. Inspect for the presence of liquid/debris in under dispenser containment (UDC) and ensure that the monitoring equipment is positioned correctly. Inspect for liquid or debris in containment sumps where an alarm occurred with no service visit. Check that all testing and maintenance has been completed and documented. Verify that all facility employees have been properly trained.

Violation Notes: Returned to compliance on 08/23/2017. At time of inspection, ~3 cups of water found in diesel sump. Water was removed by the contractor. Issue was corrected onsite.

Violation Division: Marin County Dept of Public Works, Waste Mgmt, CUP

Violation Program: UST

Violation Source: CERS,

Site ID: 64770

Site Name: San Rafael Valero

Violation Date: 08-23-2016

Citation: HSC 6.7 Multiple - California Health and Safety Code, Chapter 6.7, Section(s) Multiple

Map ID  
Direction  
Distance  
Elevation

MAP FINDINGS

Site

Database(s)

EDR ID Number  
EPA ID Number

**SAN RAFAEL VALERO (Continued)**

**S121789767**

Violation Description: UST Program - Administration/Documentation - General - Must include violation description, proper statute and regulation citation in the "comment" section.

Violation Notes: Returned to compliance on 09/29/2016. In addition, to certification of Financial Responsibility form to be updated, please also provide updated "UST System Owner Statements of Designated UST Operator" form to Marin County CUPA or via CERS within 30 days.

Violation Division: Marin County Dept of Public Works, Waste Mgmt, CUP  
Violation Program: UST  
Violation Source: CERS,

Site ID: 64770  
Site Name: San Rafael Valero  
Violation Date: 09-02-2022  
Citation: HSC 6.5 25123.3(h)(1) - California Health and Safety Code, Chapter 6.5, Section(s) 25123.3(h)(1)

Violation Description: Failure to send hazardous waste offsite for treatment, storage, or disposal within 180 days (or 270 days if waste is transported over 200 miles) for a generator who generates less than 1000 kilogram per month if all of the following conditions are met: (1) The quantity of hazardous waste accumulated onsite never exceeds 6,000 kilograms. (2) The generator complies with the requirements of 40 Code of Federal Regulations section 262.34(d), (e) and (f). (3) The generator does not hold acutely hazardous waste or extremely hazardous waste in an amount greater than one kilogram for more than 90 days.

Violation Notes: Returned to compliance on 09/16/2022. Owner/Operator is a small quantity generator and failed to send hazardous waste offsite for treatment, storage, or disposal within 180 days (or 270 days if waste is transported over 200 miles), or has failed to comply with the conditions of CCR 66262.34(d) and has stored hazardous waste over 90 days. Dispose of hazardous waste that has been stored over the applicable time limit and provide documentation that the violation has been corrected.

Violation Division: Marin County Dept of Public Works, Waste Mgmt, CUP  
Violation Program: HW  
Violation Source: CERS,

Site ID: 64770  
Site Name: San Rafael Valero  
Violation Date: 11-09-2020  
Citation: HSC 6.7 25290.2(c) - California Health and Safety Code, Chapter 6.7, Section(s) 25290.2(c)

Violation Description: Failure to maintain secondary containment (e.g., failure of secondary containment testing).

Violation Notes: Returned to compliance on 10/03/2022. Secondary containment has not been properly maintained as evidenced by failed secondary containment testing. Repair secondary containment as needed and retest. Plan check will be required for major modifications. Notify CUPA of testing and submit results.

Violation Division: Marin County Dept of Public Works, Waste Mgmt, CUP  
Violation Program: UST  
Violation Source: CERS,

Site ID: 64770  
Site Name: San Rafael Valero  
Violation Date: 11-03-2020  
Citation: 23 CCR 16 2641(j) - California Code of Regulations, Title 23, Chapter

Map ID  
Direction  
Distance  
Elevation

MAP FINDINGS

Site

Database(s)

EDR ID Number  
EPA ID Number

**SAN RAFAEL VALERO (Continued)**

**S121789767**

Violation Description: 16, Section(s) 2641(j)  
Failure of the leak detection equipment to be installed, calibrated, operated, and/or maintained properly.

Violation Notes: Returned to compliance on 11/03/2020.

Violation Division: Marin County Dept of Public Works, Waste Mgmt, CUP

Violation Program: UST

Violation Source: CERS,

Site ID: 64770

Site Name: San Rafael Valero

Violation Date: 09-02-2022

Citation: 23 CCR 16 2632(c)(2)(A)&(B) - California Code of Regulations, Title 23, Chapter 16, Section(s) 2632(c)(2)(A)&(B)

Violation Description: Failure to continuously monitor the interstitial space of a double-walled tank with an audible and visual alarm system.

Violation Notes: Returned to compliance on 10/03/2022. Owner/Operator did not continuously monitor the interstitial space of the USTs such that the leak detection activates an audible/visual alarm when a leak is detected. Continuously monitor the interstitial space of the USTs such that the leak detection equipment activates an audible/visual alarm when a leak is detected. Submit verification.

Violation Division: Marin County Dept of Public Works, Waste Mgmt, CUP

Violation Program: UST

Violation Source: CERS,

Site ID: 64770

Site Name: San Rafael Valero

Violation Date: 08-23-2016

Citation: HSC 6.75 25299.30-25299.34 - California Health and Safety Code, Chapter 6.75, Section(s) 25299.30-25299.34

Violation Description: Failure to submit and maintain complete and current Certification of Financial Responsibility or other mechanism of financial assurance.

Violation Notes: Returned to compliance on 10/05/2016. Facility does not have current financial responsibility form in CERS. Please update and submit to Marin County CUPA or via CERS within 30 days.

Violation Division: Marin County Dept of Public Works, Waste Mgmt, CUP

Violation Program: UST

Violation Source: CERS,

Site ID: 64770

Site Name: San Rafael Valero

Violation Date: 08-07-2020

Citation: HSC 6.7 25284.2 - California Health and Safety Code, Chapter 6.7, Section(s) 25284.2

Violation Description: "Failure to meet one or more of the following requirements: Install or maintain a liquid-tight spill container. Have a minimum capacity of five gallons. Have a functional drain valve or other method for the removal of liquid from the spill container. Be resistant to galvanic corrosion. Perform a tightness test at installation, every 12 months thereafter, or within 30 days after a repair to the spill container. Tested using applicable manufacturer guidelines, industry codes, engineering standards, or a method approved by a professional engineer. Tested by a certified UST service technician. Maintain records of spill containment testing for 36 months. "

Violation Notes: Returned to compliance on 11/03/2020. The regular 87 spill bucket was observed to have a capacity of less than 5 gallons. Ensure the 87 spill bucket has a five gallon capacity and retest within 60 days.

Map ID  
Direction  
Distance  
Elevation

MAP FINDINGS

Site

Database(s)

EDR ID Number  
EPA ID Number

**SAN RAFAEL VALERO (Continued)**

**S121789767**

Violation Division: Contact Marin CUPA for a permit application if ground must be broken to correct the spill bucket. Contact Marin CUPA to observe retest and to send test reports to cupa@marincounty.org. On 10/12/2020 the RTC was extend another 30 days to 11/5/2020 due to contractor scheduling.  
Violation Program: Marin County Dept of Public Works, Waste Mgmt, CUP  
Violation Source: UST  
CERS,

Site ID: 64770  
Site Name: San Rafael Valero  
Violation Date: 08-22-2018  
Citation: 23 CCR 16 2641(h) - California Code of Regulations, Title 23, Chapter 16, Section(s) 2641(h)  
Violation Description: Failure to have an approved UST Monitoring Plan.  
Violation Notes: Returned to compliance on 10/08/2018. Facility does not have an approved Monitoring Plan. Maintain an Approved Monitoring Plan. Please update information on monitoring plan, for tank leak detection you listed 420 as your sensor it is actually a 409, that will be for all tanks. You have also listed single walled piping for all piping, your facility has blue line double walled piping. Please also remove May Briosos as environmental contact as she is no longer with the company. Please make these changes with 30 days and submit in CERS. Thank you. Julia Barnes.

Violation Division: Marin County Dept of Public Works, Waste Mgmt, CUP  
Violation Program: UST  
Violation Source: CERS,

Evaluation:  
Eval General Type: Compliance Evaluation Inspection  
Eval Date: 09-02-2022  
Violations Found: No  
Eval Type: Routine done by local agency  
Eval Notes: Inspection was conducted on August 11, 2022. Report date September 2, 2022 On-site for a routine hazardous materials and Hazardous Materials Business Plan (HMBP) inspection. Consent to enter and conduct inspection activities was provided by Sam Singh, Manager. Verified the business activities, owner information, chemical inventory and site map. The emergency response plan and employee training records were available for review. Contact Michael Faryna with any questions, mfaryna@marincounty.org or 415-419-7934.

Eval Division: Marin County Dept of Public Works, Waste Mgmt, CUP  
Eval Program: HMRRP  
Eval Source: CERS,

Eval General Type: Compliance Evaluation Inspection  
Eval Date: 09-02-2022  
Violations Found: Yes  
Eval Type: Routine done by local agency  
Eval Notes: Inspection was conducted on August 11, 2022. Report date September 2, 2022 On-site for a routine hazardous waste inspection. Consent to enter and conduct inspection activities was provided by Sam Singh, Manager. The site had a hazardous waste drum with an accumulation start date of 8/1/21 in violation of accumulation time limits. Facility is a small quantity generator. Generator s ID number CAL000286533 is active. Walked the facility, including the dumpster area. Hazardous waste containers were observed closed, properly labeled, and no signs of unauthorized releases. Employees were

Map ID  
Direction  
Distance  
Elevation

MAP FINDINGS

Site

Database(s)

EDR ID Number  
EPA ID Number

**SAN RAFAEL VALERO (Continued)**

**S121789767**

reported to be trained and emergency contact phone numbers are posted. Hazardous waste receipts and manifests were available on site for review. Please contact Michael Faryna with any questions or concerns at mfaryna@marincounty.org or 415-419-7934.

Eval Division: Marin County Dept of Public Works, Waste Mgmt, CUP  
Eval Program: HW  
Eval Source: CERS,

Eval General Type: Compliance Evaluation Inspection  
Eval Date: 08-22-2018  
Violations Found: Yes  
Eval Type: Routine done by local agency  
Eval Notes: Afforda Test Dave Wilkens ICC 8883059 Will email to cindy@gawfco.com via outlook

Eval Division: Marin County Dept of Public Works, Waste Mgmt, CUP  
Eval Program: UST  
Eval Source: CERS,

Eval General Type: Compliance Evaluation Inspection  
Eval Date: 08-22-2018  
Violations Found: Yes  
Eval Type: Routine done by local agency  
Eval Notes: Please remove hazardous materials inventory that is not related to this facility. Thank you.

Eval Division: Marin County Dept of Public Works, Waste Mgmt, CUP  
Eval Program: HMRRP  
Eval Source: CERS,

Eval General Type: Compliance Evaluation Inspection  
Eval Date: 08-25-2015  
Violations Found: No  
Eval Type: Routine done by local agency  
Eval Notes: Not reported

Eval Division: Marin County Dept of Public Works, Waste Mgmt, CUP  
Eval Program: HW  
Eval Source: CERS,

Eval General Type: Compliance Evaluation Inspection  
Eval Date: 08-28-2014  
Violations Found: Yes  
Eval Type: Routine done by local agency  
Eval Notes: Not reported

Eval Division: Marin County Dept of Public Works, Waste Mgmt, CUP  
Eval Program: UST  
Eval Source: CERS,

Eval General Type: Compliance Evaluation Inspection  
Eval Date: 09-02-2022  
Violations Found: Yes  
Eval Type: Routine done by local agency  
Eval Notes: Inspection and AMC was conducted on August 11, 2022. Report date September 2, 2022 Please submit test results to this Agency within 30 days. On-site for monitoring system certification, spill bucket test, and routine UST inspection. The site has the following double-walled tanks: - diesel, 12k gal (Spilt with 91) - 87, 15k gal - 91, 8k gal (Spilt with diesel) Product piping for all tanks is double-walled and pressurized. UST system is monitored via TLS-350 panel. The site has

Map ID  
Direction  
Distance  
Elevation

MAP FINDINGS

Site

Database(s)

EDR ID Number  
EPA ID Number

**SAN RAFAEL VALERO (Continued)**

**S121789767**

the following sensors: Annular: - VR-409 (2) Fill/STP/Piping/UDC sumps  
- VR-208 (9) Testing was conducted by Ed Stearns of Afforda-Test.  
Technician s certifications are: ICC: #8883080 Exp: 11/6/2022 VR  
#A31048, Exp: 7/31/2023 OPW #104635, Exp: 3/10/2024 VMI: #1830, Exp:  
5/27/2023 The following were tested and passed: - Spill buckets  
(hydrostatic test) - Sump and UDC liquid detection sensors (positive  
shutdown verified) - Fail safe and ... [TRUNCATED: Refer to full  
Inspection Report]

Eval Division: Marin County Dept of Public Works, Waste Mgmt, CUP  
Eval Program: UST  
Eval Source: CERS,

Eval General Type: Compliance Evaluation Inspection  
Eval Date: 08-07-2013  
Violations Found: No  
Eval Type: Routine done by local agency  
Eval Notes: Not reported

Eval Division: Marin County Dept of Public Works, Waste Mgmt, CUP  
Eval Program: UST  
Eval Source: CERS,

Eval General Type: Compliance Evaluation Inspection  
Eval Date: 08-23-2016  
Violations Found: Yes  
Eval Type: Routine done by local agency  
Eval Notes:

NOTE: Facility had been delayed in completing the replacement of 91  
spill bucket due to peak season with service technicians, therefore,  
could not locate a contractor to conduct the work. Facility was able  
to get a hold of MVP Petroleum Engineering, Inc. On 11/15/2016, MVP  
replaced spill bucket; spill bucket passed its required one hour test.

Eval Division: Marin County Dept of Public Works, Waste Mgmt, CUP  
Eval Program: UST  
Eval Source: CERS,

Eval General Type: Compliance Evaluation Inspection  
Eval Date: 08-25-2015  
Violations Found: No  
Eval Type: Routine done by local agency  
Eval Notes: Not reported

Eval Division: Marin County Dept of Public Works, Waste Mgmt, CUP  
Eval Program: HMRRP  
Eval Source: CERS,

Eval General Type: Compliance Evaluation Inspection  
Eval Date: 08-25-2015  
Violations Found: Yes  
Eval Type: Routine done by local agency  
Eval Notes:

Issued Permit to replace bucket on 9/18/2015

Eval Division: Marin County Dept of Public Works, Waste Mgmt, CUP  
Eval Program: UST  
Eval Source: CERS,

Eval General Type: Compliance Evaluation Inspection  
Eval Date: 08-07-2020  
Violations Found: Yes  
Eval Type: Routine done by local agency  
Eval Notes:

(1) Lead tester on site: Ed Stearns of AffordaTest (ICC expires



Map ID  
Direction  
Distance  
Elevation

MAP FINDINGS

Site

Database(s)

EDR ID Number  
EPA ID Number

**SAN RAFAEL VALERO (Continued)**

**S121789767**

11/09/2020) (2) SB989 testing performed 11/17/2017 (3) Overfill prevention testing performed TBD need to email Hope at AffordaTest to get copy (4) Facility representative onsite Satwinder (5) Please contact Marin CUPA at cupa@marincounty.org for permit application, to schedule re-tests, and to forward test reports. (6) The 87 annular and spill bucket violations extended to another 30 days to 11/5/2020.

Eval Division: Marin County Dept of Public Works, Waste Mgmt, CUP  
Eval Program: UST  
Eval Source: CERS,

Eval General Type: Compliance Evaluation Inspection

Eval Date: 08-23-2017

Violations Found: Yes

Eval Type: Routine done by local agency

Eval Notes: NOTE: Phone call with Sandi Nimmo from Afforda-Test letting me know that the annular sensor was being replaced on 8/28/17. Therefore, indicated "Unobserved" as the RTC Qualifier. Maintenance report will be issued to me for documentation. Visited the site on 9/14/17 and was provided a copy of the updated CFO letter, therefore, indicated "Documented."

Eval Division: Marin County Dept of Public Works, Waste Mgmt, CUP  
Eval Program: UST  
Eval Source: CERS,

Eval General Type: Other/Unknown

Eval Date: 11-03-2020

Violations Found: Yes

Eval Type: Other, not routine, done by local agency

Eval Notes: On site for a follow-up inspection. Observed a new Franklin Defender Series 5-gallon spill bucket installed for the 87 tank (direct bury). Spill bucket passed the hydrostatic test. Violation cleared this date. Tester and certificates verified: Steven Jones ICC expires 8/5/21 Franklin EVR Phase 1 expires 11/29/20. The 87 tank annular (wrap around) sensor violation is still outstanding. Gas station clerk was unable to provide documents to show that the sensor has been re-tested and passed. Submit the annular sensor test report to clear the violation. Email report to: cindy@gawfco.com

Eval Division: Marin County Dept of Public Works, Waste Mgmt, CUP  
Eval Program: UST  
Eval Source: CERS,

Eval General Type: Other/Unknown

Eval Date: 11-09-2020

Violations Found: Yes

Eval Type: Other, not routine, done by local agency

Eval Notes: On site to witness the secondary containment testing (989). Observed Caldwell hydrostatic test (30 min) in the turbine sumps and vacuum test (1 hr @ -10 Hg) in the tank secondary. Observed cracks on flex pipes in UDCs (7&8 and 9&10), crack on rubber penetration in UDC (9&10), and cracks on product piping in 87 turbine sump. Diesel turbine sump failed the Caldwell hydrostatic test. Tester and certificates verified: Benjamin Duncan of R&D Compliance Testing ICC expires 3/31/21 Please submit test results to this Agency within 30 days. Note: This Agency received the 87 annular sensor test report dated 10/13/20. Report shows passing result. Violation cleared this date.

Eval Division: Marin County Dept of Public Works, Waste Mgmt, CUP

Map ID  
Direction  
Distance  
Elevation

MAP FINDINGS

Site

Database(s)

EDR ID Number  
EPA ID Number

**SAN RAFAEL VALERO (Continued)**

**S121789767**

Eval Program: UST  
Eval Source: CERS,

Affiliation:

Affiliation Type Desc: Operator  
Entity Name: Gawfco Enterprises, Inc.  
Entity Title: Not reported  
Affiliation Address: Not reported  
Affiliation City: Not reported  
Affiliation State: Not reported  
Affiliation Country: Not reported  
Affiliation Zip: Not reported  
Affiliation Phone: (925) 979-0560,

Affiliation Type Desc: UST Property Owner Name  
Entity Name: GAWFCO Enterprises, Inc.  
Entity Title: Not reported  
Affiliation Address: 3669 Mount Diablo Blvd.  
Affiliation City: Lafayette  
Affiliation State: CA  
Affiliation Country: United States  
Affiliation Zip: 94549  
Affiliation Phone: (925) 979-0560,

Affiliation Type Desc: UST Tank Operator  
Entity Name: Gawfco Enterprises, Inc.  
Entity Title: Not reported  
Affiliation Address: 3669 Mount Diablo Blvd.  
Affiliation City: Lafayette  
Affiliation State: CA  
Affiliation Country: United States  
Affiliation Zip: 94549  
Affiliation Phone: (925) 979-0560,

Affiliation Type Desc: Facility Mailing Address  
Entity Name: Mailing Address  
Entity Title: Not reported  
Affiliation Address: 3669 Mount Diablo Blvd.  
Affiliation City: Lafayette  
Affiliation State: CA  
Affiliation Country: Not reported  
Affiliation Zip: 94549  
Affiliation Phone: ,

Affiliation Type Desc: Parent Corporation  
Entity Name: San Rafael Valero  
Entity Title: Not reported  
Affiliation Address: Not reported  
Affiliation City: Not reported  
Affiliation State: Not reported  
Affiliation Country: Not reported  
Affiliation Zip: Not reported  
Affiliation Phone: ,

Affiliation Type Desc: Property Owner  
Entity Name: GAWFCO Enterprises, Inc.  
Entity Title: Not reported

Map ID  
Direction  
Distance  
Elevation

MAP FINDINGS

Site

Database(s)

EDR ID Number  
EPA ID Number

**SAN RAFAEL VALERO (Continued)**

**S121789767**

Affiliation Address: 3669 Mount Diablo Blvd.  
Affiliation City: Lafayette  
Affiliation State: CA  
Affiliation Country: United States  
Affiliation Zip: 94549  
Affiliation Phone: (925) 979-0560,

Affiliation Type Desc: CUPA District  
Entity Name: Marin County CUPA  
Entity Title: Not reported  
Affiliation Address: 1600 Los Gamos Suite 210  
Affiliation City: San Rafael  
Affiliation State: CA  
Affiliation Country: Not reported  
Affiliation Zip: 94903  
Affiliation Phone: (415) 473-6647,

Affiliation Type Desc: Document Preparer  
Entity Name: Stantec Consulting Services Inc.  
Entity Title: Not reported  
Affiliation Address: Not reported  
Affiliation City: Not reported  
Affiliation State: Not reported  
Affiliation Country: Not reported  
Affiliation Zip: Not reported  
Affiliation Phone: ,

Affiliation Type Desc: Environmental Contact  
Entity Name: Permits and Operations  
Entity Title: Not reported  
Affiliation Address: 3669 Mount Diablo Blvd.  
Affiliation City: Lafayette  
Affiliation State: CA  
Affiliation Country: Not reported  
Affiliation Zip: 94549  
Affiliation Phone: ,

Affiliation Type Desc: Identification Signer  
Entity Name: Mohammed N. Ahmadi  
Entity Title: President  
Affiliation Address: Not reported  
Affiliation City: Not reported  
Affiliation State: Not reported  
Affiliation Country: Not reported  
Affiliation Zip: Not reported  
Affiliation Phone: ,

Affiliation Type Desc: Legal Owner  
Entity Name: Gawfco Enterprises, Inc.  
Entity Title: Not reported  
Affiliation Address: 3669 Mount Diablo Blvd.  
Affiliation City: Lafayette  
Affiliation State: CA  
Affiliation Country: United States  
Affiliation Zip: 94549  
Affiliation Phone: (925) 979-0560,

Map ID  
Direction  
Distance  
Elevation

MAP FINDINGS

Site

Database(s)

EDR ID Number  
EPA ID Number

**SAN RAFAEL VALERO (Continued)**

**S121789767**

Affiliation Type Desc: UST Permit Applicant  
Entity Name: Mohammed N. Ahmadi  
Entity Title: President  
Affiliation Address: Not reported  
Affiliation City: Not reported  
Affiliation State: Not reported  
Affiliation Country: Not reported  
Affiliation Zip: Not reported  
Affiliation Phone: (925) 979-0560,

Affiliation Type Desc: UST Tank Owner  
Entity Name: Gawfco Enterprises, Inc.  
Entity Title: Not reported  
Affiliation Address: 3669 Mount Diablo Blvd.  
Affiliation City: Lafayette  
Affiliation State: CA  
Affiliation Country: United States  
Affiliation Zip: 94549  
Affiliation Phone: (925) 979-0560,

**F63**  
**SE**  
**< 1/8**  
**0.089 mi.**  
**470 ft.**

**96621**  
**475 3RD ST**  
**SAN RAFAEL, CA 94901**  
**Site 5 of 15 in cluster F**

**HIST UST** **U001599915**  
**N/A**

**Relative:**  
**Higher**  
**Actual:**  
**13 ft.**

HIST UST:  
Name: 96621  
Address: 475 3RD ST  
City,State,Zip: SAN RAFAEL, CA 94901  
File Number: 00029172  
URL: <https://documents.geotracker.waterboards.ca.gov/ustpdfs/pdf/00029172.pdf>  
Region: STATE  
Facility ID: 00000062900  
Facility Type: Gas Station  
Other Type: Not reported  
Contact Name: GREGORY, ROBERT D  
Telephone: 4154599964  
Owner Name: CHEVRON U.S.A. INC.  
Owner Address: 575 MARKET  
Owner City,St,Zip: SAN FRANCISCO, CA 94105  
Total Tanks: 0004  
  
Tank Num: 001  
Container Num: 1  
Year Installed: 1971  
Tank Capacity: 00010000  
Tank Used for: PRODUCT  
Type of Fuel: Not reported  
Container Construction Thickness: 0000250  
Leak Detection: Stock Inventor  
  
Tank Num: 002  
Container Num: 2  
Year Installed: 1971  
Tank Capacity: 00010000  
Tank Used for: PRODUCT

Map ID  
 Direction  
 Distance  
 Elevation

MAP FINDINGS

Site

Database(s)

EDR ID Number  
 EPA ID Number

**96621 (Continued)**

**U001599915**

Type of Fuel: Not reported  
 Container Construction Thickness: 0000250  
 Leak Detection: Stock Inventor

Tank Num: 003  
 Container Num: 3  
 Year Installed: 1971  
 Tank Capacity: 00005000  
 Tank Used for: PRODUCT  
 Type of Fuel: Not reported  
 Container Construction Thickness: 0000250  
 Leak Detection: Stock Inventor

Tank Num: 004  
 Container Num: 4  
 Year Installed: 1971  
 Tank Capacity: 00001000  
 Tank Used for: WASTE  
 Type of Fuel: Not reported  
 Container Construction Thickness: 0000130  
 Leak Detection: Stock Inventor

[Click here for Geo Tracker PDF:](#)

**F64  
 SE  
 < 1/8  
 0.089 mi.  
 470 ft.**

**CHEVRON STATION #96621  
 475 THIRD STREET  
 SAN RAFAEL, CA 94901  
 Site 6 of 15 in cluster F**

**UST U004346779  
 N/A**

**Relative:  
 Higher  
 Actual:  
 13 ft.**

UST:  
 Name: CHEVRON STATION #96621  
 Address: 475 THIRD STREET  
 City,State,Zip: SAN RAFAEL, CA 94901  
 Facility ID: 300341  
 Permitting Agency: SAN RAFAEL, CITY OF  
 CERSID: Not reported  
 Latitude: 37.9706  
 Longitude: -122.51726  
 Owner type: Not reported  
 Facility type: Not reported  
 Num of inuse ust: Not reported  
 Num of closed ust: Not reported  
 Num of oos ust: Not reported  
 Epa region: Not reported  
 Tribal lands: Not reported  
 Tank owner name: Not reported  
 Tank owner mailing address: Not reported  
 Tank owner mailing city: Not reported  
 Tank owner mailing zip: Not reported  
 Tank owner mailing state: Not reported  
 Tank operator name: Not reported  
 Tank operator mailing address: Not reported  
 Tank operator mailing city: Not reported  
 Tank operator mailing zip: Not reported  
 Tank operator mailing state: Not reported  
 Tankidnumber: Not reported  
 Tank status: Not reported

Map ID  
Direction  
Distance  
Elevation

MAP FINDINGS

Site

Database(s)

EDR ID Number  
EPA ID Number

**CHEVRON STATION #96621 (Continued)**

**U004346779**

Tank configuration: Not reported  
Tank closure date: Not reported  
Tank installation date: Not reported  
Tank num of compartments: Not reported  
Tank contents: Not reported  
Tank capacity gallons: Not reported  
Tank type: Not reported  
Tank pc construction: Not reported  
Tank pwpiping construction: Not reported  
Tank piping type: Not reported  
Tank piping construction: Not reported  
Tank sacrificial anode: Not reported  
Tank cp impressed current: Not reported  
Tank cp shutoff: Not reported  
Tank alarms: Not reported  
Tank ball float: Not reported  
Tank spill bucket: Not reported

**F65**  
**SE**  
**< 1/8**  
**0.089 mi.**  
**470 ft.**

**CHEVRON**  
**475 3RD**  
**SAN RAFAEL, CA 94583**  
**Site 7 of 15 in cluster F**

**LUST** **S110060565**  
**HIST CORTESE** **N/A**  
**CERS**

**Relative:**  
**Higher**  
**Actual:**  
**13 ft.**

**LUST:**  
Name: CHEVRON #-6621  
Address: 475 3RD ST  
City,State,Zip: SAN RAFAEL, CA 94901  
Lead Agency: SAN FRANCISCO BAY RWQCB (REGION 2)  
Case Type: LUST Cleanup Site  
Geo Track: [http://geotracker.waterboards.ca.gov/profile\\_report.asp?global\\_id=T0604100272](http://geotracker.waterboards.ca.gov/profile_report.asp?global_id=T0604100272)  
Global Id: T0604100272  
Latitude: 37.9707344478762  
Longitude: -122.518501281738  
Status: Completed - Case Closed  
Status Date: 09/09/2010  
Case Worker: Not reported  
RB Case Number: 21-0290  
Local Agency: Not reported  
File Location: Regional Board  
Local Case Number: Not reported  
Potential Media Affect: Other Groundwater (uses other than drinking water)  
Potential Contaminants of Concern: Waste Oil / Motor / Hydraulic / Lubricating  
EPA Region: 9  
Coordinate Source: Manual Entry on Screens  
Cuf Case: YES  
Quantity Released Gallons: Not reported  
Begin Date: 12/29/1994  
Leak Reported Date: 02/21/1995  
How Discovered: Tank Closure  
How Discovered Description: Not reported  
Discharge Source: Other  
Discharge Cause: Unknown  
Stop Method: Not reported  
Stop Description: Not reported  
No Further Action Date: 09/09/2010  
CA Water Watershed Name: Bay Bridges - San Rafael (203.20)  
Dwr Groundwater Subbasin Name: Not reported

Map ID  
Direction  
Distance  
Elevation

MAP FINDINGS

Site

Database(s)

EDR ID Number  
EPA ID Number

**CHEVRON (Continued)**

**S110060565**

Disadvantaged Community: Not reported  
CA Enviroscreen 3 Score: 16-20%  
CA Enviroscreen 4 Score: 40-45%  
Military DOD Site: No  
Facility Project Subtype: Not reported  
RWQCB Region: SAN FRANCISCO BAY RWQCB (REGION 2)  
Site History: Not reported

LUST:

Global Id: T0604100272  
Action Type: RESPONSE  
Date: 10/26/2009  
Action: Correspondence

Global Id: T0604100272  
Action Type: RESPONSE  
Date: 10/13/2010  
Action: Well Destruction Report

Global Id: T0604100272  
Action Type: RESPONSE  
Date: 06/21/2002  
Action: Monitoring Report - Quarterly

Global Id: T0604100272  
Action Type: RESPONSE  
Date: 01/31/2001  
Action: Monitoring Report - Quarterly

Global Id: T0604100272  
Action Type: RESPONSE  
Date: 08/31/2000  
Action: Correspondence

Global Id: T0604100272  
Action Type: RESPONSE  
Date: 06/14/2007  
Action: Soil and Water Investigation Workplan

Global Id: T0604100272  
Action Type: RESPONSE  
Date: 11/06/2000  
Action: Monitoring Report - Quarterly

Global Id: T0604100272  
Action Type: RESPONSE  
Date: 08/30/2010  
Action: Well Destruction Report

Global Id: T0604100272  
Action Type: RESPONSE  
Date: 09/19/1996  
Action: Monitoring Report - Quarterly

Global Id: T0604100272  
Action Type: RESPONSE  
Date: 01/04/1999  
Action: Monitoring Report - Quarterly

Map ID  
Direction  
Distance  
Elevation

MAP FINDINGS

Site

Database(s)

EDR ID Number  
EPA ID Number

**CHEVRON (Continued)**

**S110060565**

Global Id:	T0604100272
Action Type:	RESPONSE
Date:	12/21/2006
Action:	Monitoring Report - Quarterly
Global Id:	T0604100272
Action Type:	RESPONSE
Date:	08/15/2000
Action:	Monitoring Report - Quarterly
Global Id:	T0604100272
Action Type:	RESPONSE
Date:	06/11/2001
Action:	Monitoring Report - Quarterly
Global Id:	T0604100272
Action Type:	RESPONSE
Date:	03/17/2000
Action:	Monitoring Report - Quarterly
Global Id:	T0604100272
Action Type:	ENFORCEMENT
Date:	04/25/2007
Action:	Staff Letter
Global Id:	T0604100272
Action Type:	RESPONSE
Date:	03/23/2007
Action:	Monitoring Report - Quarterly
Global Id:	T0604100272
Action Type:	RESPONSE
Date:	03/26/2010
Action:	Monitoring Report - Semi-Annually
Global Id:	T0604100272
Action Type:	RESPONSE
Date:	02/25/2008
Action:	Soil and Water Investigation Workplan - Addendum
Global Id:	T0604100272
Action Type:	RESPONSE
Date:	08/03/2007
Action:	Other Report / Document
Global Id:	T0604100272
Action Type:	RESPONSE
Date:	02/28/1997
Action:	Monitoring Report - Quarterly
Global Id:	T0604100272
Action Type:	RESPONSE
Date:	06/27/1996
Action:	Well Installation Report
Global Id:	T0604100272
Action Type:	RESPONSE



Map ID  
Direction  
Distance  
Elevation

MAP FINDINGS

Site

Database(s)

EDR ID Number  
EPA ID Number

**CHEVRON (Continued)**

**S110060565**

Date: 12/07/2006  
Action: Correspondence

Global Id: T0604100272  
Action Type: RESPONSE  
Date: 09/25/2002  
Action: Monitoring Report - Quarterly

Global Id: T0604100272  
Action Type: RESPONSE  
Date: 06/23/2003  
Action: Monitoring Report - Quarterly

Global Id: T0604100272  
Action Type: RESPONSE  
Date: 10/10/2007  
Action: Monitoring Report - Semi-Annually

Global Id: T0604100272  
Action Type: RESPONSE  
Date: 09/14/1998  
Action: Monitoring Report - Quarterly

Global Id: T0604100272  
Action Type: RESPONSE  
Date: 06/06/1997  
Action: Monitoring Report - Quarterly

Global Id: T0604100272  
Action Type: RESPONSE  
Date: 10/27/2006  
Action: Conceptual Site Model

Global Id: T0604100272  
Action Type: RESPONSE  
Date: 12/13/2007  
Action: Correspondence

Global Id: T0604100272  
Action Type: RESPONSE  
Date: 04/08/1999  
Action: Monitoring Report - Quarterly

Global Id: T0604100272  
Action Type: RESPONSE  
Date: 03/03/2009  
Action: Monitoring Report - Semi-Annually

Global Id: T0604100272  
Action Type: RESPONSE  
Date: 05/26/1999  
Action: Tank Removal Report / UST Sampling Report

Global Id: T0604100272  
Action Type: RESPONSE  
Date: 08/25/2006  
Action: Monitoring Report - Quarterly

Map ID  
Direction  
Distance  
Elevation

MAP FINDINGS

Site

Database(s)

EDR ID Number  
EPA ID Number

**CHEVRON (Continued)**

**S110060565**

Global Id: T0604100272  
Action Type: RESPONSE  
Date: 08/29/2005  
Action: Monitoring Report - Quarterly

Global Id: T0604100272  
Action Type: RESPONSE  
Date: 05/17/2007  
Action: Monitoring Report - Quarterly

Global Id: T0604100272  
Action Type: RESPONSE  
Date: 12/20/2004  
Action: Monitoring Report - Quarterly

Global Id: T0604100272  
Action Type: RESPONSE  
Date: 12/09/2005  
Action: Monitoring Report - Quarterly

Global Id: T0604100272  
Action Type: RESPONSE  
Date: 12/31/2001  
Action: Monitoring Report - Quarterly

Global Id: T0604100272  
Action Type: RESPONSE  
Date: 03/22/2001  
Action: Monitoring Report - Quarterly

Global Id: T0604100272  
Action Type: RESPONSE  
Date: 03/22/2005  
Action: Monitoring Report - Quarterly

Global Id: T0604100272  
Action Type: RESPONSE  
Date: 02/20/2004  
Action: Monitoring Report - Quarterly

Global Id: T0604100272  
Action Type: RESPONSE  
Date: 03/08/2006  
Action: Monitoring Report - Quarterly

Global Id: T0604100272  
Action Type: RESPONSE  
Date: 03/08/1995  
Action: Other Report / Document

Global Id: T0604100272  
Action Type: RESPONSE  
Date: 02/09/1996  
Action: Correspondence

Global Id: T0604100272  
Action Type: RESPONSE

Map ID  
Direction  
Distance  
Elevation

MAP FINDINGS

Site

Database(s)

EDR ID Number  
EPA ID Number

**CHEVRON (Continued)**

**S110060565**

Date: 09/11/1998  
Action: Monitoring Report - Quarterly

Global Id: T0604100272  
Action Type: RESPONSE  
Date: 08/06/2007  
Action: Soil and Water Investigation Workplan - Addendum

Global Id: T0604100272  
Action Type: RESPONSE  
Date: 06/18/1998  
Action: Monitoring Report - Quarterly

Global Id: T0604100272  
Action Type: RESPONSE  
Date: 12/01/1997  
Action: Monitoring Report - Quarterly

Global Id: T0604100272  
Action Type: RESPONSE  
Date: 05/05/2009  
Action: Correspondence

Global Id: T0604100272  
Action Type: RESPONSE  
Date: 04/03/1998  
Action: Monitoring Report - Quarterly

Global Id: T0604100272  
Action Type: RESPONSE  
Date: 03/14/1996  
Action: Soil and Water Investigation Workplan

Global Id: T0604100272  
Action Type: RESPONSE  
Date: 08/26/1997  
Action: Monitoring Report - Quarterly

Global Id: T0604100272  
Action Type: ENFORCEMENT  
Date: 08/21/2003  
Action: File review

Global Id: T0604100272  
Action Type: ENFORCEMENT  
Date: 02/09/2010  
Action: Meeting

Global Id: T0604100272  
Action Type: ENFORCEMENT  
Date: 09/18/2008  
Action: 13267 Requirement

Global Id: T0604100272  
Action Type: ENFORCEMENT  
Date: 08/10/2007  
Action: 13267 Requirement

Map ID  
Direction  
Distance  
Elevation

MAP FINDINGS

Site

Database(s)

EDR ID Number  
EPA ID Number

**CHEVRON (Continued)**

**S110060565**

Global Id:	T0604100272
Action Type:	RESPONSE
Date:	09/19/2003
Action:	Monitoring Report - Quarterly
Global Id:	T0604100272
Action Type:	RESPONSE
Date:	06/17/2005
Action:	Monitoring Report - Quarterly
Global Id:	T0604100272
Action Type:	RESPONSE
Date:	12/16/2008
Action:	Soil and Water Investigation Workplan
Global Id:	T0604100272
Action Type:	RESPONSE
Date:	02/22/2008
Action:	Soil and Water Investigation Report
Global Id:	T0604100272
Action Type:	RESPONSE
Date:	04/05/2007
Action:	Site Assessment Report
Global Id:	T0604100272
Action Type:	RESPONSE
Date:	02/28/2003
Action:	Monitoring Report - Quarterly
Global Id:	T0604100272
Action Type:	RESPONSE
Date:	02/03/2010
Action:	Soil and Water Investigation Report
Global Id:	T0604100272
Action Type:	RESPONSE
Date:	03/06/2002
Action:	Monitoring Report - Quarterly
Global Id:	T0604100272
Action Type:	RESPONSE
Date:	02/22/2008
Action:	Soil and Water Investigation Report
Global Id:	T0604100272
Action Type:	RESPONSE
Date:	11/06/1996
Action:	Monitoring Report - Quarterly
Global Id:	T0604100272
Action Type:	RESPONSE
Date:	08/18/1995
Action:	Soil and Water Investigation Report
Global Id:	T0604100272
Action Type:	ENFORCEMENT

Map ID  
Direction  
Distance  
Elevation

MAP FINDINGS

Site

Database(s)

EDR ID Number  
EPA ID Number

**CHEVRON (Continued)**

**S110060565**

Date: 08/10/2007  
Action: Staff Letter

Global Id: T0604100272  
Action Type: ENFORCEMENT  
Date: 10/04/2007  
Action: Staff Letter

Global Id: T0604100272  
Action Type: ENFORCEMENT  
Date: 03/07/2008  
Action: 13267 Requirement

Global Id: T0604100272  
Action Type: ENFORCEMENT  
Date: 11/12/2009  
Action: 13267 Requirement

Global Id: T0604100272  
Action Type: ENFORCEMENT  
Date: 11/12/2009  
Action: 13267 Requirement

Global Id: T0604100272  
Action Type: ENFORCEMENT  
Date: 12/17/2007  
Action: Email Correspondence

Global Id: T0604100272  
Action Type: RESPONSE  
Date: 10/31/2005  
Action: Monitoring Report - Quarterly

Global Id: T0604100272  
Action Type: RESPONSE  
Date: 07/11/2007  
Action: Monitoring Report - Quarterly

Global Id: T0604100272  
Action Type: RESPONSE  
Date: 04/30/2006  
Action: Monitoring Report - Quarterly

Global Id: T0604100272  
Action Type: RESPONSE  
Date: 06/15/2007  
Action: Other Workplan

Global Id: T0604100272  
Action Type: RESPONSE  
Date: 10/30/2006  
Action: Monitoring Report - Quarterly

Global Id: T0604100272  
Action Type: RESPONSE  
Date: 10/01/2007  
Action: Monitoring Report - Quarterly

Map ID  
Direction  
Distance  
Elevation

MAP FINDINGS

Site

Database(s)

EDR ID Number  
EPA ID Number

**CHEVRON (Continued)**

**S110060565**

Global Id: T0604100272  
Action Type: RESPONSE  
Date: 11/19/2007  
Action: Other Report / Document

Global Id: T0604100272  
Action Type: RESPONSE  
Date: 02/15/2008  
Action: Soil and Water Investigation Report

Global Id: T0604100272  
Action Type: RESPONSE  
Date: 05/30/2008  
Action: Sensitive Receptor Survey Report

Global Id: T0604100272  
Action Type: RESPONSE  
Date: 01/26/1995  
Action: Tank Removal Report / UST Sampling Report

Global Id: T0604100272  
Action Type: RESPONSE  
Date: 04/05/2007  
Action: Correspondence

Global Id: T0604100272  
Action Type: RESPONSE  
Date: 05/03/2010  
Action: CAP/RAP - Feasibility Study Report

Global Id: T0604100272  
Action Type: RESPONSE  
Date: 03/30/2010  
Action: Monitoring Report - Semi-Annually

Global Id: T0604100272  
Action Type: RESPONSE  
Date: 12/04/2007  
Action: Soil and Water Investigation Report

Global Id: T0604100272  
Action Type: RESPONSE  
Date: 03/03/2009  
Action: Monitoring Report - Semi-Annually

Global Id: T0604100272  
Action Type: RESPONSE  
Date: 06/28/2001  
Action: Conceptual Site Model

Global Id: T0604100272  
Action Type: RESPONSE  
Date: 09/09/2004  
Action: Monitoring Report - Quarterly

Global Id: T0604100272  
Action Type: RESPONSE

Map ID  
Direction  
Distance  
Elevation

MAP FINDINGS

Site

Database(s)

EDR ID Number  
EPA ID Number

**CHEVRON (Continued)**

**S110060565**

Date: 07/11/2007  
Action: Monitoring Report - Quarterly

Global Id: T0604100272  
Action Type: RESPONSE  
Date: 05/20/2004  
Action: Monitoring Report - Quarterly

Global Id: T0604100272  
Action Type: RESPONSE  
Date: 09/14/1999  
Action: Monitoring Report - Quarterly

Global Id: T0604100272  
Action Type: RESPONSE  
Date: 06/01/1999  
Action: Monitoring Report - Quarterly

Global Id: T0604100272  
Action Type: RESPONSE  
Date: 12/22/1999  
Action: Monitoring Report - Quarterly

Global Id: T0604100272  
Action Type: RESPONSE  
Date: 02/12/2010  
Action: Soil and Water Investigation Report

Global Id: T0604100272  
Action Type: RESPONSE  
Date: 09/03/2008  
Action: Monitoring Report - Semi-Annually

Global Id: T0604100272  
Action Type: RESPONSE  
Date: 12/10/2003  
Action: Monitoring Report - Quarterly

Global Id: T0604100272  
Action Type: RESPONSE  
Date: 07/23/2001  
Action: Well Installation Report

Global Id: T0604100272  
Action Type: RESPONSE  
Date: 09/05/2001  
Action: Monitoring Report - Quarterly

Global Id: T0604100272  
Action Type: RESPONSE  
Date: 02/22/2010  
Action: Correspondence

Global Id: T0604100272  
Action Type: RESPONSE  
Date: 05/27/2008  
Action: Sensitive Receptor Survey Report

Map ID  
Direction  
Distance  
Elevation

MAP FINDINGS

Site

Database(s)

EDR ID Number  
EPA ID Number

**CHEVRON (Continued)**

**S110060565**

Global Id: T0604100272  
Action Type: RESPONSE  
Date: 12/23/2002  
Action: Monitoring Report - Quarterly

Global Id: T0604100272  
Action Type: ENFORCEMENT  
Date: 12/17/2007  
Action: Verbal Communication

Global Id: T0604100272  
Action Type: ENFORCEMENT  
Date: 10/17/2007  
Action: Site Visit / Inspection / Sampling

Global Id: T0604100272  
Action Type: ENFORCEMENT  
Date: 01/14/2008  
Action: Meeting

Global Id: T0604100272  
Action Type: ENFORCEMENT  
Date: 02/08/2007  
Action: File review

Global Id: T0604100272  
Action Type: ENFORCEMENT  
Date: 03/27/2007  
Action: File review

Global Id: T0604100272  
Action Type: ENFORCEMENT  
Date: 12/16/2008  
Action: 13267 Requirement

Global Id: T0604100272  
Action Type: ENFORCEMENT  
Date: 12/26/2007  
Action: 13267 Requirement

Global Id: T0604100272  
Action Type: ENFORCEMENT  
Date: 12/16/2008  
Action: 13267 Requirement

Global Id: T0604100272  
Action Type: ENFORCEMENT  
Date: 03/07/2008  
Action: 13267 Requirement

Global Id: T0604100272  
Action Type: Other  
Date: 02/21/1995  
Action: Leak Reported

Global Id: T0604100272  
Action Type: RESPONSE



Map ID  
Direction  
Distance  
Elevation

MAP FINDINGS

Site

Database(s)

EDR ID Number  
EPA ID Number

**CHEVRON (Continued)**

**S110060565**

Date: 03/01/2010  
Action: Monitoring Report - Semi-Annually

Global Id: T0604100272  
Action Type: RESPONSE  
Date: 04/29/2010  
Action: CAP/RAP - Feasibility Study Report

Global Id: T0604100272  
Action Type: RESPONSE  
Date: 11/28/2008  
Action: Soil and Water Investigation Workplan

Global Id: T0604100272  
Action Type: RESPONSE  
Date: 06/23/2003  
Action: Monitoring Report - Quarterly

Global Id: T0604100272  
Action Type: RESPONSE  
Date: 06/01/2005  
Action: Correspondence

Global Id: T0604100272  
Action Type: RESPONSE  
Date: 02/16/2001  
Action: Unauthorized Release Form

Global Id: T0604100272  
Action Type: RESPONSE  
Date: 04/17/2002  
Action: Other Report / Document

Global Id: T0604100272  
Action Type: RESPONSE  
Date: 08/29/2000  
Action: Other Report / Document

Global Id: T0604100272  
Action Type: RESPONSE  
Date: 09/25/1996  
Action: Correspondence

Global Id: T0604100272  
Action Type: RESPONSE  
Date: 03/01/2005  
Action: Monitoring Report - Quarterly

Global Id: T0604100272  
Action Type: RESPONSE  
Date: 04/03/1995  
Action: Correspondence

Global Id: T0604100272  
Action Type: RESPONSE  
Date: 04/29/2005  
Action: Monitoring Report - Quarterly

Map ID  
Direction  
Distance  
Elevation

MAP FINDINGS

Site

Database(s)

EDR ID Number  
EPA ID Number

**CHEVRON (Continued)**

**S110060565**

Global Id:	T0604100272
Action Type:	RESPONSE
Date:	02/19/2004
Action:	Monitoring Report - Quarterly
Global Id:	T0604100272
Action Type:	RESPONSE
Date:	05/17/2004
Action:	Monitoring Report - Quarterly
Global Id:	T0604100272
Action Type:	RESPONSE
Date:	09/11/2000
Action:	Other Report / Document
Global Id:	T0604100272
Action Type:	RESPONSE
Date:	07/28/1989
Action:	Other Report / Document
Global Id:	T0604100272
Action Type:	RESPONSE
Date:	09/08/1997
Action:	Other Report / Document
Global Id:	T0604100272
Action Type:	RESPONSE
Date:	05/24/2002
Action:	Monitoring Report - Quarterly
Global Id:	T0604100272
Action Type:	RESPONSE
Date:	09/27/1995
Action:	Other Report / Document
Global Id:	T0604100272
Action Type:	RESPONSE
Date:	10/30/1996
Action:	Corrective Action Plan / Remedial Action Plan
Global Id:	T0604100272
Action Type:	RESPONSE
Date:	12/31/1996
Action:	Corrective Action Plan / Remedial Action Plan
Global Id:	T0604100272
Action Type:	ENFORCEMENT
Date:	12/28/2006
Action:	Site Visit / Inspection / Sampling
Global Id:	T0604100272
Action Type:	ENFORCEMENT
Date:	09/18/2008
Action:	13267 Requirement
Global Id:	T0604100272
Action Type:	ENFORCEMENT

Map ID  
Direction  
Distance  
Elevation

MAP FINDINGS

Site

Database(s)

EDR ID Number  
EPA ID Number

**CHEVRON (Continued)**

**S110060565**

Date: 01/07/2010  
Action: Petition Submitted for Review

Global Id: T0604100272  
Action Type: ENFORCEMENT  
Date: 09/09/2010  
Action: Closure/No Further Action Letter

Global Id: T0604100272  
Action Type: ENFORCEMENT  
Date: 06/07/2000  
Action: Clean Up Fund - Letter to RP

Global Id: T0604100272  
Action Type: ENFORCEMENT  
Date: 04/25/2007  
Action: 13267 Requirement

Global Id: T0604100272  
Action Type: ENFORCEMENT  
Date: 09/09/2010  
Action: Closure/No Further Action Letter

Global Id: T0604100272  
Action Type: ENFORCEMENT  
Date: 02/10/2010  
Action: 13267 Requirement

Global Id: T0604100272  
Action Type: ENFORCEMENT  
Date: 09/30/2010  
Action: Closure/No Further Action Letter

Global Id: T0604100272  
Action Type: Other  
Date: 12/29/1994  
Action: Leak Discovery

Global Id: T0604100272  
Action Type: Other  
Date: 12/29/1994  
Action: Leak Stopped

**LUST:**

Global Id: T0604100272  
Status: Open - Case Begin Date  
Status Date: 12/29/1994

Global Id: T0604100272  
Status: Open - Site Assessment  
Status Date: 02/15/1995

Global Id: T0604100272  
Status: Open - Site Assessment  
Status Date: 03/21/1996

Global Id: T0604100272

Map ID  
Direction  
Distance  
Elevation

MAP FINDINGS

Site

Database(s)

EDR ID Number  
EPA ID Number

**CHEVRON (Continued)**

**S110060565**

Status: Open - Site Assessment  
Status Date: 04/25/2007  
  
Global Id: T0604100272  
Status: Completed - Case Closed  
Status Date: 09/09/2010

**HIST CORTESE:**

edr\_fname: CHEVRON  
edr\_fadd1: 475 3RD  
City,State,Zip: SAN RAFAEL, CA 94583  
Region: CORTESE  
Facility County Code: 21  
Reg By: LTNKA  
Reg Id: 21-0290

**CERS:**

Name: CHEVRON #-6621  
Address: 475 3RD ST  
City,State,Zip: SAN RAFAEL, CA 94901  
Site ID: 643493  
CERS ID: T0604100272  
CERS Description: Leaking Underground Storage Tank Cleanup Site

**F66**  
**SE**  
**< 1/8**  
**0.089 mi.**  
**470 ft.**

**GAWFCO ENTERPRISES INC DBA SAN RAFAEL**  
**475 3RD ST**  
**SAN RAFAEL, CA 94901**

**RCRA NonGen / NLR** **1024809788**  
**CAL000286533**

**Site 8 of 15 in cluster F**

**Relative:**  
**Higher**  
**Actual:**  
**13 ft.**

RCRA Listings:  
Date Form Received by Agency: 20040917  
Handler Name: Gawfco Enterprises Inc Dba San Rafael  
Handler Address: 475 3RD ST  
Handler City,State,Zip: SAN RAFAEL, CA 94901-3576  
EPA ID: CAL000286533  
Contact Name: MOHAMMED N AHMADI  
Contact Address: 587 YGNACIO VALLEY RD  
Contact City,State,Zip: WALNUT CREEK, CA 94596  
Contact Telephone: 925-979-0560  
Contact Fax: 925-979-0467  
Contact Email: MAY@GAWFCO.COM  
Contact Title: Not reported  
EPA Region: 09  
Land Type: Not reported  
Federal Waste Generator Description: Not a generator, verified  
Non-Notifier: Not reported  
Biennial Report Cycle: Not reported  
Accessibility: Not reported  
Active Site Indicator: Handler Activities  
State District Owner: Not reported  
State District: Not reported  
Mailing Address: 587 YGNACIO VALLEY RD  
Mailing City,State,Zip: WALNUT CREEK, CA 94596-3801  
Owner Name: Mohammed N. Ahmadi  
Owner Type: Other

Map ID  
Direction  
Distance  
Elevation

MAP FINDINGS

Site

Database(s)

EDR ID Number  
EPA ID Number

**GAWFCO ENTERPRISES INC DBA SAN RAFAEL (Continued)**

**1024809788**

Operator Name:	Mohammed N Ahmadi
Operator Type:	Other
Short-Term Generator Activity:	No
Importer Activity:	No
Mixed Waste Generator:	No
Transporter Activity:	No
Transfer Facility Activity:	No
Recycler Activity with Storage:	No
Small Quantity On-Site Burner Exemption:	No
Smelting Melting and Refining Furnace Exemption:	No
Underground Injection Control:	No
Off-Site Waste Receipt:	No
Universal Waste Indicator:	Yes
Universal Waste Destination Facility:	Yes
Federal Universal Waste:	No
Active Site State-Reg Handler:	---
Federal Facility Indicator:	Not reported
Hazardous Secondary Material Indicator:	N
Sub-Part K Indicator:	Not reported
2018 GPRC Permit Baseline:	Not on the Baseline
2018 GPRC Renewals Baseline:	Not on the Baseline
202 GPRC Corrective Action Baseline:	No
Subject to Corrective Action Universe:	No
Non-TSDFs Where RCRA CA has Been Imposed Universe:	No
Corrective Action Priority Ranking:	No NCAPS ranking
Environmental Control Indicator:	No
Institutional Control Indicator:	No
Human Exposure Controls Indicator:	N/A
Groundwater Controls Indicator:	N/A
Significant Non-Complier Universe:	No
Unaddressed Significant Non-Complier Universe:	No
Addressed Significant Non-Complier Universe:	No
Significant Non-Complier With a Compliance Schedule Universe:	No
Financial Assurance Required:	Not reported
Handler Date of Last Change:	20180905
Recognized Trader-Importer:	No
Recognized Trader-Exporter:	No
Importer of Spent Lead Acid Batteries:	No
Exporter of Spent Lead Acid Batteries:	No
Recycler Activity Without Storage:	No
Manifest Broker:	No
Sub-Part P Indicator:	No

**Handler - Owner Operator:**

Owner/Operator Indicator:	Operator
Owner/Operator Name: MOHAMMED N AHMADI	
Legal Status:	Other
Date Became Current:	Not reported
Date Ended Current:	Not reported
Owner/Operator Address:	587 YGNACIO VALLEY RD
Owner/Operator City,State,Zip:	WALNUT CREEK, CA 94596
Owner/Operator Telephone:	925-979-0560
Owner/Operator Telephone Ext:	Not reported
Owner/Operator Fax:	Not reported
Owner/Operator Email:	Not reported

Map ID  
Direction  
Distance  
Elevation

MAP FINDINGS

Site

Database(s)

EDR ID Number  
EPA ID Number

**GAWFCO ENTERPRISES INC DBA SAN RAFAEL (Continued)**

**1024809788**

Owner/Operator Indicator: Owner  
Owner/Operator Name: MOHAMMED N. AHMADI  
Legal Status: Other  
Date Became Current: Not reported  
Date Ended Current: Not reported  
Owner/Operator Address: 587 YGNACIO VALLEY RD.  
Owner/Operator City,State,Zip: WALNUT CREEK, CA 94596  
Owner/Operator Telephone: 925-979-0560  
Owner/Operator Telephone Ext: Not reported  
Owner/Operator Fax: Not reported  
Owner/Operator Email: Not reported

Historic Generators:

Receive Date: 20040917  
Handler Name: GAWFCO ENTERPRISES INC DBA SAN RAFAEL  
Federal Waste Generator Description: Not a generator, verified  
State District Owner: Not reported  
Large Quantity Handler of Universal Waste: No  
Recognized Trader Importer: No  
Recognized Trader Exporter: No  
Spent Lead Acid Battery Importer: No  
Spent Lead Acid Battery Exporter: No  
Current Record: Yes  
Non Storage Recycler Activity: Not reported  
Electronic Manifest Broker: Not reported

List of NAICS Codes and Descriptions:

NAICS Code: 44711  
NAICS Description: GASOLINE STATIONS WITH CONVENIENCE STORES

Facility Has Received Notices of Violations:

Violations: No Violations Found

Evaluation Action Summary:

Evaluations: No Evaluations Found

**F67**  
**SE**  
**< 1/8**  
**0.089 mi.**  
**470 ft.**

**CHEVRON #-6621**  
**475 3RD ST**  
**SAN RAFAEL, CA 94901**  
**Site 9 of 15 in cluster F**

**LUST** **S105030540**  
**Cortese** **N/A**

**Relative:**  
**Higher**

LUST REG 2:  
Region: 2  
Facility Id: 21-0290  
Facility Status: Preliminary site assessment workplan submitted  
Case Number: 21-0290  
How Discovered: Tank Closure  
Leak Cause: UNK  
Leak Source: UNK  
Date Leak Confirmed: 2/15/1995  
Oversight Program: LUST  
Prelim. Site Assesment Wokplan Submitted: 3/21/1996  
Preliminary Site Assesment Began: Not reported  
Pollution Characterization Began: Not reported

Map ID  
 Direction  
 Distance  
 Elevation

MAP FINDINGS

Site

Database(s)

EDR ID Number  
 EPA ID Number

**CHEVRON #-6621 (Continued)**

**S105030540**

Pollution Remediation Plan Submitted: Not reported  
 Date Remediation Action Underway: Not reported  
 Date Post Remedial Action Monitoring Began: Not reported

**CORTESE:**

Name: CHEVRON #-6621  
 Address: 475 3RD ST  
 City,State,Zip: SAN RAFAEL, CA 94901  
 Region: CORTESE  
 Envirostor Id: Not reported  
 Global ID: T0604100272  
 Site/Facility Type: LUST CLEANUP SITE  
 Cleanup Status: COMPLETED - CASE CLOSED  
 Status Date: Not reported  
 Site Code: Not reported  
 Latitude: Not reported  
 Longitude: Not reported  
 Owner: Not reported  
 Enf Type: Not reported  
 Swat R: Not reported  
 Flag: active  
 Order No: Not reported  
 Waste Discharge System No: Not reported  
 Effective Date: Not reported  
 Region 2: Not reported  
 WID Id: Not reported  
 Solid Waste Id No: Not reported  
 Waste Management Uit Name: Not reported  
 File Name: Active Open

**F68  
 SE  
 < 1/8  
 0.089 mi.  
 470 ft.**

**GREGORY ROBERT ENTERPRISES  
 475 3RD STREET  
 SAN RAFAEL, CA 94901  
 Site 10 of 15 in cluster F**

**EDR Hist Auto 1020164281  
 N/A**

**Relative:  
 Higher**

EDR Hist Auto

**Actual:  
 13 ft.**

Year:	Name:	Type:
1985	GREGORY ROBERT ENTERPRISES INC	Gasoline Service Stations
1986	GREGORY ROBERT ENTERPRISES INC	Gasoline Service Stations
1987	GREGORY ROBERT ENTERPRISES	Gasoline Service Stations
1988	GREGORY ROBERT ENTERPRISES	Gasoline Service Stations
1989	GREGORY ROBERT ENTERPRISES	Gasoline Service Stations
1990	GREGORY ROBERT ENTERPRISES	Gasoline Service Stations
1992	MONTECITO CHEVRON	Gasoline Service Stations
1993	MONTECITO CHEVRON	Gasoline Service Stations
1995	MONTECITO CHEVRON	Gasoline Service Stations
1996	MONTECITO CHEVRON	Gasoline Service Stations
1997	MONTECITO CHEVRON	Gasoline Service Stations
1998	MONTECITO CHEVRON	Gasoline Service Stations

Map ID  
Direction  
Distance  
Elevation

MAP FINDINGS

Site

Database(s) EDR ID Number  
EPA ID Number

F69  
SE  
< 1/8  
0.089 mi.  
470 ft.

**SAN RAFAEL VALERO**  
**475 THIRD ST.**  
**SAN RAFAEL, CA 94901**  
**Site 11 of 15 in cluster F**

**UST U003938838**  
**N/A**

**Relative:**  
**Higher**  
**Actual:**  
**13 ft.**

MARIN CO. UST:  
Name: SAN RAFAEL TESORO  
Address: 475 THIRD STREET  
City: SAN RAFAEL  
Zip: Not reported  
Facility Id: 30-0565

Tank Number: 000001  
Tank Status: Change of Information  
Tank Contents: Regular unleaded  
Tank Use: Motor vehicle fueling  
Certificate Number: 05390  
Last Inspected: 05/15/2002  
Program: Not reported  
Location: Not reported  
Pulled Date: Not reported  
Reason: Not reported

Tank Number: 000002  
Tank Status: Change of Information  
Tank Contents: Premium unleaded  
Tank Use: Motor vehicle fueling  
Certificate Number: 05390  
Last Inspected: 05/15/2002  
Program: Not reported  
Location: Not reported  
Pulled Date: Not reported  
Reason: Not reported

Tank Number: 000003  
Tank Status: Change of Information  
Tank Contents: Petroleum blend fuel  
Tank Use: Motor vehicle fueling  
Certificate Number: 05390  
Last Inspected: 05/15/2002  
Program: Not reported  
Location: Not reported  
Pulled Date: Not reported  
Reason: Not reported

UST:  
Name: SAN RAFAEL VALERO  
Address: 475 THIRD ST.  
City,State,Zip: SAN RAFAEL, CA 94901  
Facility ID: 300403  
Permitting Agency: SAN RAFAEL, CITY OF  
CERSID: Not reported  
Latitude: 37.9706  
Longitude: -122.51726  
Owner type: Not reported  
Facility type: Not reported



Map ID  
Direction  
Distance  
Elevation

MAP FINDINGS

Site

Database(s)

EDR ID Number  
EPA ID Number

**SAN RAFAEL VALERO (Continued)**

**U003938838**

Num of inuse ust: Not reported  
Num of closed ust: Not reported  
Num of oos ust: Not reported  
Epa region: Not reported  
Tribal lands: Not reported  
Tank owner name: Not reported  
Tank owner mailing address: Not reported  
Tank owner mailing city: Not reported  
Tank owner mailing zip: Not reported  
Tank owner mailing state: Not reported  
Tank operator name: Not reported  
Tank operator mailing address: Not reported  
Tank operator mailing city: Not reported  
Tank operator mailing zip: Not reported  
Tank operator mailing state: Not reported  
Tankidnumber: Not reported  
Tank status: Not reported  
Tank configuration: Not reported  
Tank closure date: Not reported  
Tank installation date: Not reported  
Tank num of compartments: Not reported  
Tank contents: Not reported  
Tank capacity gallons: Not reported  
Tank type: Not reported  
Tank pc construction: Not reported  
Tank pwpiping construction: Not reported  
Tank piping type: Not reported  
Tank piping construction: Not reported  
Tank sacrificial anode: Not reported  
Tank cp impressed current: Not reported  
Tank cp shutoff: Not reported  
Tank alarms: Not reported  
Tank ball float: Not reported  
Tank spill bucket: Not reported

**F70  
SE  
< 1/8  
0.089 mi.  
470 ft.**

**SAN RAFAEL VALERO  
475 THIRD STREET  
SAN RAFAEL, CA 94901  
Site 12 of 15 in cluster F**

**UST U004344983  
N/A**

**Relative:  
Higher  
Actual:  
13 ft.**

UST:  
Name: SAN RAFAEL VALERO  
Address: 475 THIRD STREET  
City,State,Zip: SAN RAFAEL, CA 94901  
Facility ID: 21-000-300403  
Permitting Agency: Marin County Dept of Public Works, Waste Management Division  
CERSID: 10031656  
Latitude: 37.9706370  
Longitude: -122.517608  
Owner type: Non-Government  
Facility type: Motor Vehicle Fueling  
Num of inuse ust: Not reported  
Num of closed ust: 0  
Num of oos ust: 0  
Epa region: 9  
Tribal lands: No  
Tank owner name: Gawfco Enterprises, Inc.

Map ID  
Direction  
Distance  
Elevation

MAP FINDINGS

Site

Database(s)

EDR ID Number  
EPA ID Number

**SAN RAFAEL VALERO (Continued)**

**U004344983**

Tank owner mailing address: 3669 Mount Diablo Blvd.  
Tank owner mailing city: Lafayette  
Tank owner mailing zip: 94549  
Tank owner mailing state: CA  
Tank operator name: Gawfco Enterprises, Inc.  
Tank operator mailing address: 3669 Mount Diablo Blvd.  
Tank operator mailing city: Lafayette  
Tank operator mailing zip: 94549  
Tank operator mailing state: CA  
Tankidnumber: 2  
Tank status: Confirmed/Updated Information  
Tank configuration: One in a Compartmented Unit  
Tank closure date: Not reported  
Tank installation date: 1/1/1998 12:00:00 AM  
Tank num of compartments: 2  
Tank contents: Premium Unleaded  
Tank capacity gallons: 8000  
Tank type: Double Wall  
Tank pc construction: Fiberglass  
Tank pwpiping construction: Fiberglass  
Tank piping type: Pressure  
Tank piping construction: Double Walled  
Tank sacrificial anode: No  
Tank cp impressed current: No  
Tank cp shutoff: Yes  
Tank alarms: No  
Tank ball float: No  
Tank spill bucket: Yes

Name: SAN RAFAEL VALERO  
Address: 475 THIRD STREET  
City,State,Zip: SAN RAFAEL, CA 94901  
Facility ID: 21-000-300403  
Permitting Agency: Marin County Dept of Public Works, Waste Management Division  
CERSID: 10031656  
Latitude: 37.9706370  
Longitude: -122.517608  
Owner type: Non-Government  
Facility type: Motor Vehicle Fueling  
Num of inuse ust: Not reported  
Num of closed ust: 0  
Num of oos ust: 0  
Epa region: 9  
Tribal lands: No  
Tank owner name: Gawfco Enterprises, Inc.  
Tank owner mailing address: 3669 Mount Diablo Blvd.  
Tank owner mailing city: Lafayette  
Tank owner mailing zip: 94549  
Tank owner mailing state: CA  
Tank operator name: Gawfco Enterprises, Inc.  
Tank operator mailing address: 3669 Mount Diablo Blvd.  
Tank operator mailing city: Lafayette  
Tank operator mailing zip: 94549  
Tank operator mailing state: CA  
Tankidnumber: 1  
Tank status: Confirmed/Updated Information  
Tank configuration: Stand Alone Tank

Map ID  
Direction  
Distance  
Elevation

MAP FINDINGS

Site

Database(s)

EDR ID Number  
EPA ID Number

**SAN RAFAEL VALERO (Continued)**

**U004344983**

Tank closure date: Not reported  
Tank installation date: 1/1/1998 12:00:00 AM  
Tank num of compartments: 1  
Tank contents: Regular Unleaded  
Tank capacity gallons: 15000  
Tank type: Double Wall  
Tank pc construction: Fiberglass  
Tank pwpiping construction: Fiberglass  
Tank piping type: Pressure  
Tank piping construction: Double Walled  
Tank sacrificial anode: No  
Tank cp impressed current: No  
Tank cp shutoff: Yes  
Tank alarms: No  
Tank ball float: No  
Tank spill bucket: Yes

Name: SAN RAFAEL VALERO  
Address: 475 THIRD STREET  
City,State,Zip: SAN RAFAEL, CA 94901  
Facility ID: 21-000-300403  
Permitting Agency: Marin County Dept of Public Works, Waste Management Division  
CERSID: 10031656  
Latitude: 37.9706370  
Longitude: -122.517608  
Owner type: Non-Government  
Facility type: Motor Vehicle Fueling  
Num of inuse ust: Not reported  
Num of closed ust: 0  
Num of oos ust: 0  
Epa region: 9  
Tribal lands: No  
Tank owner name: Gawfco Enterprises, Inc.  
Tank owner mailing address: 3669 Mount Diablo Blvd.  
Tank owner mailing city: Lafayette  
Tank owner mailing zip: 94549  
Tank owner mailing state: CA  
Tank operator name: Gawfco Enterprises, Inc.  
Tank operator mailing address: 3669 Mount Diablo Blvd.  
Tank operator mailing city: Lafayette  
Tank operator mailing zip: 94549  
Tank operator mailing state: CA  
Tankidnumber: 3  
Tank status: Confirmed/Updated Information  
Tank configuration: One in a Compartmented Unit  
Tank closure date: Not reported  
Tank installation date: 1/1/1998 12:00:00 AM  
Tank num of compartments: 2  
Tank contents: Diesel  
Tank capacity gallons: 12000  
Tank type: Double Wall  
Tank pc construction: Fiberglass  
Tank pwpiping construction: Fiberglass  
Tank piping type: Pressure  
Tank piping construction: Double Walled  
Tank sacrificial anode: No  
Tank cp impressed current: No

Map ID  
 Direction  
 Distance  
 Elevation

MAP FINDINGS

Site

Database(s)

EDR ID Number  
 EPA ID Number

**SAN RAFAEL VALERO (Continued)**

**U004344983**

Tank cp shutoff: Yes  
 Tank alarms: No  
 Tank ball float: No  
 Tank spill bucket: Yes

**F71**  
**SE**  
 < 1/8  
 0.089 mi.  
 470 ft.

**CHEVRON NO 96621**  
**475 3RD ST**  
**SAN RAFAEL, CA 94901**  
**Site 13 of 15 in cluster F**

**RCRA-SQG 1007200509**  
**CAP000067405**

**Relative:**  
**Higher**  
**Actual:**  
 13 ft.

RCRA Listings:  
 Date Form Received by Agency: 20000309  
 Handler Name: Chevron No 96621  
 Handler Address: 475 3RD ST  
 Handler City,State,Zip: SAN RAFAEL, CA 94901  
 EPA ID: CAP000067405  
 Contact Name: KATHY NORRIS  
 Contact Address: P O BOX 6004  
 Contact City,State,Zip: SAN RAMON, CA 94583  
 Contact Telephone: 925-842-5931  
 Contact Fax: Not reported  
 Contact Email: Not reported  
 Contact Title: Not reported  
 EPA Region: 09  
 Land Type: Private  
 Federal Waste Generator Description: Small Quantity Generator  
 Non-Notifier: Not reported  
 Biennial Report Cycle: Not reported  
 Accessibility: Not reported  
 Active Site Indicator: Handler Activities  
 State District Owner: Not reported  
 State District: Not reported  
 Mailing Address: P O BOX 6004  
 Mailing City,State,Zip: SAN RAMON, CA 94583  
 Owner Name: Chevron Products Co  
 Owner Type: Private  
 Operator Name: Not reported  
 Operator Type: Not reported  
 Short-Term Generator Activity: No  
 Importer Activity: No  
 Mixed Waste Generator: No  
 Transporter Activity: No  
 Transfer Facility Activity: No  
 Recycler Activity with Storage: No  
 Small Quantity On-Site Burner Exemption: No  
 Smelting Melting and Refining Furnace Exemption: No  
 Underground Injection Control: No  
 Off-Site Waste Receipt: No  
 Universal Waste Indicator: No  
 Universal Waste Destination Facility: No  
 Federal Universal Waste: No  
 Active Site State-Reg Handler: ---  
 Federal Facility Indicator: Not reported  
 Hazardous Secondary Material Indicator: N  
 Sub-Part K Indicator: Not reported  
 2018 GPRC Permit Baseline: Not on the Baseline  
 2018 GPRC Renewals Baseline: Not on the Baseline

Map ID  
 Direction  
 Distance  
 Elevation

MAP FINDINGS

Site

Database(s)

EDR ID Number  
 EPA ID Number

**CHEVRON NO 96621 (Continued)**

**1007200509**

202 GPRA Corrective Action Baseline:	No
Subject to Corrective Action Universe:	No
Non-TSDFs Where RCRA CA has Been Imposed Universe:	No
Corrective Action Priority Ranking:	No NCAPS ranking
Environmental Control Indicator:	No
Institutional Control Indicator:	No
Human Exposure Controls Indicator:	N/A
Groundwater Controls Indicator:	N/A
Significant Non-Complier Universe:	No
Unaddressed Significant Non-Complier Universe:	No
Addressed Significant Non-Complier Universe:	No
Significant Non-Complier With a Compliance Schedule Universe:	No
Financial Assurance Required:	Not reported
Handler Date of Last Change:	20060905
Recognized Trader-Importer:	No
Recognized Trader-Exporter:	No
Importer of Spent Lead Acid Batteries:	No
Exporter of Spent Lead Acid Batteries:	No
Recycler Activity Without Storage:	No
Manifest Broker:	No
Sub-Part P Indicator:	No

Hazardous Waste Summary:

Waste Code:	D001
Waste Description:	Ignitable Waste
Waste Code:	D008
Waste Description:	Lead
Waste Code:	D018
Waste Description:	Benzene

Handler - Owner Operator:

Owner/Operator Indicator:	Owner
Owner/Operator Name:	CHEVRON PRODUCTS CO
Legal Status:	Private
Date Became Current:	Not reported
Date Ended Current:	Not reported
Owner/Operator Address:	P O BOX 6004
Owner/Operator City,State,Zip:	SAN RAMON, CA 94583
Owner/Operator Telephone:	925-842-9500
Owner/Operator Telephone Ext:	Not reported
Owner/Operator Fax:	Not reported
Owner/Operator Email:	Not reported

Owner/Operator Indicator:	Owner
Owner/Operator Name:	CHEVRON PRODUCTS CO
Legal Status:	Private
Date Became Current:	Not reported
Date Ended Current:	Not reported
Owner/Operator Address:	P O BOX 6004
Owner/Operator City,State,Zip:	SAN RAMON, CA 94583
Owner/Operator Telephone:	925-842-9500
Owner/Operator Telephone Ext:	Not reported
Owner/Operator Fax:	Not reported

Map ID  
Direction  
Distance  
Elevation

MAP FINDINGS

Site

Database(s)

EDR ID Number  
EPA ID Number

**CHEVRON NO 96621 (Continued)**

**1007200509**

Owner/Operator Email: Not reported

Historic Generators:

Receive Date: 20000309  
Handler Name: CHEVRON NO 96621  
Federal Waste Generator Description: Small Quantity Generator  
State District Owner: Not reported  
Large Quantity Handler of Universal Waste: No  
Recognized Trader Importer: No  
Recognized Trader Exporter: No  
Spent Lead Acid Battery Importer: No  
Spent Lead Acid Battery Exporter: No  
Current Record: Yes  
Non Storage Recycler Activity: Not reported  
Electronic Manifest Broker: Not reported

Receive Date: 20000309  
Handler Name: CHEVRON NO 96621  
Federal Waste Generator Description: Large Quantity Generator  
State District Owner: Not reported  
Large Quantity Handler of Universal Waste: No  
Recognized Trader Importer: No  
Recognized Trader Exporter: No  
Spent Lead Acid Battery Importer: No  
Spent Lead Acid Battery Exporter: No  
Current Record: No  
Non Storage Recycler Activity: Not reported  
Electronic Manifest Broker: Not reported

Receive Date: 20001012  
Handler Name: CHEVRON 96621  
Federal Waste Generator Description: Large Quantity Generator  
State District Owner: Not reported  
Large Quantity Handler of Universal Waste: No  
Recognized Trader Importer: No  
Recognized Trader Exporter: No  
Spent Lead Acid Battery Importer: No  
Spent Lead Acid Battery Exporter: No  
Current Record: No  
Non Storage Recycler Activity: Not reported  
Electronic Manifest Broker: Not reported

List of NAICS Codes and Descriptions:

NAICS Code: 4471  
NAICS Description: GASOLINE STATIONS

Facility Has Received Notices of Violations:

Violations: No Violations Found

Evaluation Action Summary:

Evaluations: No Evaluations Found

Map ID  
 Direction  
 Distance  
 Elevation

MAP FINDINGS

Site

Database(s)

EDR ID Number  
 EPA ID Number

**F72**  
**SE**  
**< 1/8**  
**0.089 mi.**  
**470 ft.**

**CHEVRON 96621**  
**475 3RD ST**  
**SAN RAFAEL, CA 94901**

**RCRA NonGen / NLR**

**1024787267**  
**CAL000029886**

**Site 14 of 15 in cluster F**

**Relative:**  
**Higher**  
**Actual:**  
**13 ft.**

RCRA Listings:	
Date Form Received by Agency:	20200623
Handler Name:	Chevron 96621
Handler Address:	475 3RD ST
Handler City,State,Zip:	SAN RAFAEL, CA 94901-0000
EPA ID:	CAL000029886
Contact Name:	KWAME AWUKU
Contact Address:	6001 BOLLINGER CANYON RD.
Contact City,State,Zip:	SAN RAMON, CA 94583
Contact Telephone:	877-386-6044
Contact Fax:	866-849-4435
Contact Email:	NAWTDESK@CHEVRON.COM
Contact Title:	Not reported
EPA Region:	09
Land Type:	Not reported
Federal Waste Generator Description:	Not a generator, verified
Non-Notifier:	Not reported
Biennial Report Cycle:	Not reported
Accessibility:	Not reported
Active Site Indicator:	Not reported
State District Owner:	Not reported
State District:	Not reported
Mailing Address:	PO BOX 6004
Mailing City,State,Zip:	SAN RAMON, CA 94583-0000
Owner Name:	Chevron Everett
Owner Type:	Other
Operator Name:	Kwame Awuku
Operator Type:	Other
Short-Term Generator Activity:	No
Importer Activity:	No
Mixed Waste Generator:	No
Transporter Activity:	No
Transfer Facility Activity:	No
Recycler Activity with Storage:	No
Small Quantity On-Site Burner Exemption:	No
Smelting Melting and Refining Furnace Exemption:	No
Underground Injection Control:	No
Off-Site Waste Receipt:	No
Universal Waste Indicator:	No
Universal Waste Destination Facility:	No
Federal Universal Waste:	No
Active Site State-Reg Handler:	---
Federal Facility Indicator:	Not reported
Hazardous Secondary Material Indicator:	N
Sub-Part K Indicator:	Not reported
2018 GPRC Permit Baseline:	Not on the Baseline
2018 GPRC Renewals Baseline:	Not on the Baseline
202 GPRC Corrective Action Baseline:	No
Subject to Corrective Action Universe:	No
Non-TSDFs Where RCRA CA has Been Imposed Universe:	No
Corrective Action Priority Ranking:	No NCAPS ranking
Environmental Control Indicator:	No
Institutional Control Indicator:	No

Map ID  
Direction  
Distance  
Elevation

MAP FINDINGS

Site

Database(s)

EDR ID Number  
EPA ID Number

**CHEVRON 96621 (Continued)**

**1024787267**

Human Exposure Controls Indicator:	N/A
Groundwater Controls Indicator:	N/A
Significant Non-Complier Universe:	No
Unaddressed Significant Non-Complier Universe:	No
Addressed Significant Non-Complier Universe:	No
Significant Non-Complier With a Compliance Schedule Universe:	No
Financial Assurance Required:	Not reported
Handler Date of Last Change:	20200625
Recognized Trader-Importer:	No
Recognized Trader-Exporter:	No
Importer of Spent Lead Acid Batteries:	No
Exporter of Spent Lead Acid Batteries:	No
Recycler Activity Without Storage:	No
Manifest Broker:	No
Sub-Part P Indicator:	No

Handler - Owner Operator:

Owner/Operator Indicator:	Operator
Owner/Operator Name: KWAME AWUKU	
Legal Status:	Other
Date Became Current:	Not reported
Date Ended Current:	Not reported
Owner/Operator Address:	6001 BOLLINGER CANYON RD.
Owner/Operator City,State,Zip:	SAN RAMON, CA 94583
Owner/Operator Telephone:	877-386-6044
Owner/Operator Telephone Ext:	Not reported
Owner/Operator Fax:	Not reported
Owner/Operator Email:	Not reported

Owner/Operator Indicator:	Operator
Owner/Operator Name: KWAME AWUKU	
Legal Status:	Other
Date Became Current:	Not reported
Date Ended Current:	Not reported
Owner/Operator Address:	6001 BOLLINGER CANYON RD.
Owner/Operator City,State,Zip:	SAN RAMON, CA 94583
Owner/Operator Telephone:	877-386-6044
Owner/Operator Telephone Ext:	Not reported
Owner/Operator Fax:	Not reported
Owner/Operator Email:	Not reported

Owner/Operator Indicator:	Owner
Owner/Operator Name: CHEVRON EVERETT	
Legal Status:	Other
Date Became Current:	Not reported
Date Ended Current:	Not reported
Owner/Operator Address:	PO BOX 6004
Owner/Operator City,State,Zip:	SAN RAMON, CA 94583-0000
Owner/Operator Telephone:	877-386-6044
Owner/Operator Telephone Ext:	Not reported
Owner/Operator Fax:	Not reported
Owner/Operator Email:	Not reported

Owner/Operator Indicator:	Owner
Owner/Operator Name: CHEVRON EVERETT	
Legal Status:	Other



Map ID  
Direction  
Distance  
Elevation

MAP FINDINGS

Site

Database(s)

EDR ID Number  
EPA ID Number

**CHEVRON 96621 (Continued)**

**1024787267**

Date Became Current:	Not reported
Date Ended Current:	Not reported
Owner/Operator Address:	PO BOX 6004
Owner/Operator City,State,Zip:	SAN RAMON, CA 94583-0000
Owner/Operator Telephone:	877-386-6044
Owner/Operator Telephone Ext:	Not reported
Owner/Operator Fax:	Not reported
Owner/Operator Email:	Not reported

Historic Generators:

Receive Date:	20200623
Handler Name:	CHEVRON 96621
Federal Waste Generator Description:	Not a generator, verified
State District Owner:	Not reported
Large Quantity Handler of Universal Waste:	No
Recognized Trader Importer:	No
Recognized Trader Exporter:	No
Spent Lead Acid Battery Importer:	No
Spent Lead Acid Battery Exporter:	No
Current Record:	Yes
Non Storage Recycler Activity:	No
Electronic Manifest Broker:	No

Receive Date:	19900516
Handler Name:	CHEVRON 96621
Federal Waste Generator Description:	Not a generator, verified
State District Owner:	Not reported
Large Quantity Handler of Universal Waste:	No
Recognized Trader Importer:	No
Recognized Trader Exporter:	No
Spent Lead Acid Battery Importer:	No
Spent Lead Acid Battery Exporter:	No
Current Record:	No
Non Storage Recycler Activity:	Not reported
Electronic Manifest Broker:	Not reported

List of NAICS Codes and Descriptions:

NAICS Code:	447110
NAICS Description:	GASOLINE STATIONS WITH CONVENIENCE STORES

NAICS Code:	44719
NAICS Description:	OTHER GASOLINE STATIONS

Facility Has Received Notices of Violations:

Violations:	No Violations Found
-------------	---------------------

Evaluation Action Summary:

Evaluations:	No Evaluations Found
--------------	----------------------

Map ID  
Direction  
Distance  
Elevation

MAP FINDINGS

Site

Database(s)

EDR ID Number  
EPA ID Number

**F73**  
**SE**  
**< 1/8**  
**0.089 mi.**  
**470 ft.**

**SAN RAFAEL VALERO**  
**475 THIRD STREET**  
**SAN RAFAEL, CA**  
**Site 15 of 15 in cluster F**

**UST** **U003939046**  
**N/A**

**Relative:**  
**Higher**  
**Actual:**  
**13 ft.**

MARIN CO. UST:  
Name: SAN RAFAEL VALERO  
Address: 475 THIRD STREET  
City: SAN RAFAEL  
Zip: Not reported  
Facility Id: 30-0403

Tank Number: 000001  
Tank Status: UST Removal  
Tank Contents: Regular unleaded  
Tank Use: Motor vehicle fueling  
Certificate Number: 05390  
Last Inspected: 10/03/2008  
Program: Not reported  
Location: Not reported  
Pulled Date: Not reported  
Reason: Not reported

Tank Number: 000001  
Tank Status: UST Removal  
Tank Contents: Regular unleaded  
Tank Use: Motor vehicle fueling  
Certificate Number: 05390  
Last Inspected: 10/03/2008  
Program: Not reported  
Location: Not reported  
Pulled Date: Not reported  
Reason: Not reported

Tank Number: 000001  
Tank Status: UST Removal  
Tank Contents: Regular unleaded  
Tank Use: Motor vehicle fueling  
Certificate Number: Not reported  
Last Inspected: Not reported  
Program: Not reported  
Location: Not reported  
Pulled Date: Not reported  
Reason: Not reported

Tank Number: 000002  
Tank Status: UST Removal  
Tank Contents: Midgrade unleaded  
Tank Use: Motor vehicle fueling  
Certificate Number: 05390  
Last Inspected: 10/03/2008  
Program: Not reported  
Location: Not reported  
Pulled Date: Not reported  
Reason: Not reported

Map ID  
Direction  
Distance  
Elevation

MAP FINDINGS

Site

Database(s)

EDR ID Number  
EPA ID Number

**SAN RAFAEL VALERO (Continued)**

**U003939046**

Tank Number: 000002  
Tank Status: UST Removal  
Tank Contents: Midgrade unleaded  
Tank Use: Motor vehicle fueling  
Certificate Number: 05390  
Last Inspected: 10/03/2008  
Program: Not reported  
Location: Not reported  
Pulled Date: Not reported  
Reason: Not reported

Tank Number: 000002  
Tank Status: UST Removal  
Tank Contents: Premium unleaded  
Tank Use: Motor vehicle fueling  
Certificate Number: Not reported  
Last Inspected: Not reported  
Program: Not reported  
Location: Not reported  
Pulled Date: Not reported  
Reason: Not reported

Tank Number: 000003  
Tank Status: UST Removal  
Tank Contents: Midgrade unleaded  
Tank Use: Motor vehicle fueling  
Certificate Number: Not reported  
Last Inspected: Not reported  
Program: Not reported  
Location: Not reported  
Pulled Date: Not reported  
Reason: Not reported

Tank Number: 000003  
Tank Status: Change of Information  
Tank Contents: Regular unleaded  
Tank Use: Motor vehicle fueling  
Certificate Number: 05390  
Last Inspected: 10/03/2008  
Program: Not reported  
Location: Not reported  
Pulled Date: Not reported  
Reason: Not reported

Tank Number: 000003  
Tank Status: Change of Information  
Tank Contents: Regular unleaded  
Tank Use: Motor vehicle fueling  
Certificate Number: 05390  
Last Inspected: 10/03/2008  
Program: Not reported  
Location: Not reported  
Pulled Date: Not reported

Map ID  
Direction  
Distance  
Elevation

MAP FINDINGS

Site

Database(s)

EDR ID Number  
EPA ID Number

**SAN RAFAEL VALERO (Continued)**

**U003939046**

Reason: Not reported

Tank Number: 000004  
Tank Status: Change of Information  
Tank Contents: Premium unleaded  
Tank Use: Motor vehicle fueling  
Certificate Number: 05390  
Last Inspected: 10/03/2008  
Program: Not reported  
Location: Not reported  
Pulled Date: Not reported  
Reason: Not reported

Tank Number: 000004  
Tank Status: Change of Information  
Tank Contents: Premium unleaded  
Tank Use: Motor vehicle fueling  
Certificate Number: 05390  
Last Inspected: 10/03/2008  
Program: Not reported  
Location: Not reported  
Pulled Date: Not reported  
Reason: Not reported

Tank Number: 000005  
Tank Status: Change of Information  
Tank Contents: Diesel  
Tank Use: Motor vehicle fueling  
Certificate Number: 05390  
Last Inspected: 10/03/2008  
Program: Not reported  
Location: Not reported  
Pulled Date: Not reported  
Reason: Not reported

Tank Number: 000005  
Tank Status: Change of Information  
Tank Contents: Diesel  
Tank Use: Motor vehicle fueling  
Certificate Number: 05390  
Last Inspected: 10/03/2008  
Program: Not reported  
Location: Not reported  
Pulled Date: Not reported  
Reason: Not reported

Map ID  
Direction  
Distance  
Elevation

MAP FINDINGS

Site

Database(s)

EDR ID Number  
EPA ID Number

**G74**  
**NE**  
**< 1/8**  
**0.091 mi.**  
**478 ft.**

**LIANG HONG / HONG FENG LING LI**  
**1022 GRAND AVENUE**  
**SAN RAFAEL, CA 94901**

**RCRA NonGen / NLR**

**1026485775**  
**CAC003091916**

**Site 1 of 3 in cluster G**

**Relative:**  
**Higher**  
**Actual:**  
**16 ft.**

RCRA Listings:

Date Form Received by Agency:	20201109
Handler Name:	Liang Hong / Hong Feng Ling Li
Handler Address:	1022 GRAND AVENUE
Handler City,State,Zip:	SAN RAFAEL, CA 94901
EPA ID:	CAC003091916
Contact Name:	LIANG HONG / HONG FENG LING LI
Contact Address:	1022 GRAND AVENUE
Contact City,State,Zip:	SAN RAFAEL, CA 94901
Contact Telephone:	415-259-9642
Contact Fax:	Not reported
Contact Email:	ALONDRA.DIAZ@SYNERGYCOMPANIES.ORG
Contact Title:	Not reported
EPA Region:	09
Land Type:	Not reported
Federal Waste Generator Description:	Not a generator, verified
Non-Notifier:	Not reported
Biennial Report Cycle:	Not reported
Accessibility:	Not reported
Active Site Indicator:	Not reported
State District Owner:	Not reported
State District:	Not reported
Mailing Address:	1022 GRAND AVENUE
Mailing City,State,Zip:	SAN RAFAEL, CA 94901
Owner Name:	Liang Hong / Hong Feng Ling Li
Owner Type:	Other
Operator Name:	Liang Hong / Hong Feng Ling Li
Operator Type:	Other
Short-Term Generator Activity:	No
Importer Activity:	No
Mixed Waste Generator:	No
Transporter Activity:	No
Transfer Facility Activity:	No
Recycler Activity with Storage:	No
Small Quantity On-Site Burner Exemption:	No
Smelting Melting and Refining Furnace Exemption:	No
Underground Injection Control:	No
Off-Site Waste Receipt:	No
Universal Waste Indicator:	No
Universal Waste Destination Facility:	No
Federal Universal Waste:	No
Active Site State-Reg Handler:	---
Federal Facility Indicator:	Not reported
Hazardous Secondary Material Indicator:	N
Sub-Part K Indicator:	Not reported
2018 GPRC Permit Baseline:	Not on the Baseline
2018 GPRC Renewals Baseline:	Not on the Baseline
202 GPRC Corrective Action Baseline:	No
Subject to Corrective Action Universe:	No
Non-TSDFs Where RCRA CA has Been Imposed Universe:	No
Corrective Action Priority Ranking:	No NCAPS ranking
Environmental Control Indicator:	No
Institutional Control Indicator:	No

Map ID  
Direction  
Distance  
Elevation

MAP FINDINGS

Site

Database(s)

EDR ID Number  
EPA ID Number

**LIANG HONG / HONG FENG LING LI (Continued)**

**1026485775**

Human Exposure Controls Indicator: N/A  
Groundwater Controls Indicator: N/A  
Significant Non-Complier Universe: No  
Unaddressed Significant Non-Complier Universe: No  
Addressed Significant Non-Complier Universe: No  
Significant Non-Complier With a Compliance Schedule Universe: No  
Financial Assurance Required: Not reported  
Handler Date of Last Change: 20201117  
Recognized Trader-Importer: No  
Recognized Trader-Exporter: No  
Importer of Spent Lead Acid Batteries: No  
Exporter of Spent Lead Acid Batteries: No  
Recycler Activity Without Storage: No  
Manifest Broker: No  
Sub-Part P Indicator: No

Handler - Owner Operator:

Owner/Operator Indicator: Operator  
Owner/Operator Name: LIANG HONG / HONG FENG LING LI  
Legal Status: Other  
Date Became Current: Not reported  
Date Ended Current: Not reported  
Owner/Operator Address: 1022 GRAND AVENUE  
Owner/Operator City,State,Zip: SAN RAFAEL, CA 94901  
Owner/Operator Telephone: 415-259-9642  
Owner/Operator Telephone Ext: Not reported  
Owner/Operator Fax: Not reported  
Owner/Operator Email: Not reported

Owner/Operator Indicator: Owner  
Owner/Operator Name: LIANG HONG / HONG FENG LING LI  
Legal Status: Other  
Date Became Current: Not reported  
Date Ended Current: Not reported  
Owner/Operator Address: 1022 GRAND AVENUE  
Owner/Operator City,State,Zip: SAN RAFAEL, CA 94901  
Owner/Operator Telephone: 415-259-9642  
Owner/Operator Telephone Ext: Not reported  
Owner/Operator Fax: Not reported  
Owner/Operator Email: Not reported

Historic Generators:

Receive Date: 20201109  
Handler Name: LIANG HONG / HONG FENG LING LI  
Federal Waste Generator Description: Not a generator, verified  
State District Owner: Not reported  
Large Quantity Handler of Universal Waste: No  
Recognized Trader Importer: No  
Recognized Trader Exporter: No  
Spent Lead Acid Battery Importer: No  
Spent Lead Acid Battery Exporter: No  
Current Record: Yes  
Non Storage Recycler Activity: Not reported  
Electronic Manifest Broker: Not reported

Map ID  
 Direction  
 Distance  
 Elevation

MAP FINDINGS

Site

Database(s)

EDR ID Number  
 EPA ID Number

**LIANG HONG / HONG FENG LING LI (Continued)**

**1026485775**

List of NAICS Codes and Descriptions:

NAICS Code: 56299  
 NAICS Description: ALL OTHER WASTE MANAGEMENT SERVICES

Facility Has Received Notices of Violations:

Violations: No Violations Found

Evaluation Action Summary:

Evaluations: No Evaluations Found

**H75**  
**SW**  
 < 1/8  
 0.092 mi.  
 486 ft.

**SAVOY AUTO PARKS & GARAGE INC**  
**620 2ND ST**  
**SAN RAFAEL, CA 94903**  
 Site 1 of 9 in cluster H

**EDR Hist Auto 1020786555**  
**N/A**

**Relative:**  
**Lower**

EDR Hist Auto

**Actual:**  
**9 ft.**

Year:	Name:	Type:
1971	SAVOY AUTO PARKS & GARAGE INC	Not reported
1972	SAVOY AUTO PARKS & GARAGE INC	Not reported
1973	SAVOY AUTO PARKS & GARAGE INC	Not reported
1974	SAVOY AUTO PARKS & GARAGE INC	Not reported
1976	SAVOY CORPORATION	Not reported
1977	SAVOY CORPORATION	Not reported
1978	SAVOY CORPORATION	Not reported
1979	SAVOY CORPORATION	Not reported

**H76**  
**SW**  
 < 1/8  
 0.092 mi.  
 486 ft.

**THE RAIN TUNNEL 2**  
**620 SECOND STREET**  
**SAN RAFAEL, CA 94901**  
 Site 2 of 9 in cluster H

**HIST UST U001599981**  
**N/A**

**Relative:**  
**Lower**

HIST UST:

**Actual:**  
**9 ft.**

Name:	THE RAIN TUNNEL 2
Address:	620 SECOND STREET
City,State,Zip:	SAN RAFAEL, CA 94901
File Number:	0002937b
URL:	<a href="https://documents.geotracker.waterboards.ca.gov/ustpdfs/pdf/0002937b.pdf">https://documents.geotracker.waterboards.ca.gov/ustpdfs/pdf/0002937b.pdf</a>
Region:	STATE
Facility ID:	00000061604
Facility Type:	Gas Station
Other Type:	Not reported
Contact Name:	GERALD J. ROULLIER
Telephone:	4154543285
Owner Name:	SAVOY CORPORATION
Owner Address:	2720 TAYLOR STREET
Owner City,St,Zip:	SAN FRANCISCO, CA 94133
Total Tanks:	0002
Tank Num:	001
Container Num:	1
Year Installed:	1968

Map ID  
 Direction  
 Distance  
 Elevation

MAP FINDINGS

Site

Database(s)

EDR ID Number  
 EPA ID Number

**THE RAIN TUNNEL 2 (Continued)**

**U001599981**

Tank Capacity: 00009980  
 Tank Used for: PRODUCT  
 Type of Fuel: UNLEADED  
 Container Construction Thickness: Not reported  
 Leak Detection: Stock Inventor

Tank Num: 002  
 Container Num: 2  
 Year Installed: Not reported  
 Tank Capacity: 00000000  
 Tank Used for: PRODUCT  
 Type of Fuel: PREMIUM  
 Container Construction Thickness: Not reported  
 Leak Detection: None

[Click here for Geo Tracker PDF:](#)

**H77**  
**SW**  
 < 1/8  
 0.092 mi.  
 486 ft.

**SAVOY RAIN TUNNEL**  
**620 2ND ST**  
**SAN RAFAEL, CA 94901**  
  
**Site 3 of 9 in cluster H**

**LUST** **S101307512**  
**Cortese** **N/A**  
**HIST CORTESE**  
**CERS**

**Relative:**  
**Lower**  
  
**Actual:**  
**9 ft.**

**LUST:**  
 Name: SAVOY RAIN TUNNEL  
 Address: 620 2ND ST  
 City,State,Zip: SAN RAFAEL, CA 94901  
 Lead Agency: SAN FRANCISCO BAY RWQCB (REGION 2)  
 Case Type: LUST Cleanup Site  
 Geo Track: [http://geotracker.waterboards.ca.gov/profile\\_report.asp?global\\_id=T0604100116](http://geotracker.waterboards.ca.gov/profile_report.asp?global_id=T0604100116)  
 Global Id: T0604100116  
 Latitude: 37.9705285  
 Longitude: -122.521425  
 Status: Completed - Case Closed  
 Status Date: 08/20/1996  
 Case Worker: Not reported  
 RB Case Number: 21-0123  
 Local Agency: Not reported  
 File Location: Not reported  
 Local Case Number: Not reported  
 Potential Media Affect: Other Groundwater (uses other than drinking water)  
 Potential Contaminants of Concern: Waste Oil / Motor / Hydraulic / Lubricating  
 EPA Region: 9  
 Coordinate Source: Google Geocode  
 Cuf Case: YES  
 Quantity Released Gallons: Not reported  
 Begin Date: 04/07/1988  
 Leak Reported Date: 03/19/1990  
 How Discovered: Tank Closure  
 How Discovered Description: Not reported  
 Discharge Source: Tank  
 Discharge Cause: Physc / Mech Damage  
 Stop Method: Not reported  
 Stop Description: Not reported  
 No Further Action Date: 08/20/1996  
 CA Water Watershed Name: Bay Bridges - San Rafael (203.20)  
 Dwr Groundwater Subbasin Name: Not reported  
 Disadvantaged Community: Not reported



Map ID  
Direction  
Distance  
Elevation

MAP FINDINGS

Site

Database(s)

EDR ID Number  
EPA ID Number

**SAVOY RAIN TUNNEL (Continued)**

**S101307512**

CA Enviroscreen 3 Score: 16-20%  
CA Enviroscreen 4 Score: 40-45%  
Military DOD Site: No  
Facility Project Subtype: Not reported  
RWQCB Region: SAN FRANCISCO BAY RWQCB (REGION 2)  
Site History: Not reported

LUST:

Global Id: T0604100116  
Contact Type: Local Agency Caseworker  
Contact Name: BRADLEY R. MARK  
Organization Name: SAN RAFAEL, CITY OF  
Address: 1039 C STREET  
City: SAN RAFAEL  
Email: brad.mark@ci.san-rafael.ca.us  
Phone Number: Not reported

LUST:

Global Id: T0604100116  
Action Type: ENFORCEMENT  
Date: 08/20/1996  
Action: Closure/No Further Action Letter

Global Id: T0604100116  
Action Type: ENFORCEMENT  
Date: 08/20/1996  
Action: Closure/No Further Action Letter

Global Id: T0604100116  
Action Type: ENFORCEMENT  
Date: 06/23/2010  
Action: Referral to Other State Agency

Global Id: T0604100116  
Action Type: Other  
Date: 03/19/1990  
Action: Leak Reported

Global Id: T0604100116  
Action Type: Other  
Date: 03/19/1990  
Action: Leak Discovery

Global Id: T0604100116  
Action Type: Other  
Date: 03/19/1990  
Action: Leak Stopped

LUST:

Global Id: T0604100116  
Status: Open - Case Begin Date  
Status Date: 04/07/1988

Global Id: T0604100116  
Status: Open - Site Assessment  
Status Date: 04/07/1988

Map ID  
Direction  
Distance  
Elevation

MAP FINDINGS

Site

Database(s)

EDR ID Number  
EPA ID Number

**SAVOY RAIN TUNNEL (Continued)**

**S101307512**

Global Id: T0604100116  
Status: Open - Site Assessment  
Status Date: 07/11/1990  
  
Global Id: T0604100116  
Status: Completed - Case Closed  
Status Date: 08/20/1996

**LUST REG 2:**

Region: 2  
Facility Id: 21-0123  
Facility Status: Preliminary site assessment underway  
Case Number: 21-0123  
How Discovered: Tank Closure  
Leak Cause: Structure Failure  
Leak Source: Tank  
Date Leak Confirmed: Not reported  
Oversight Program: LUST  
Prelim. Site Assessment Workplan Submitted: 4/7/1988  
Preliminary Site Assessment Began: 7/11/1990  
Pollution Characterization Began: Not reported  
Pollution Remediation Plan Submitted: Not reported  
Date Remediation Action Underway: Not reported  
Date Post Remedial Action Monitoring Began: Not reported

**CORTESE:**

Name: SAVOY RAIN TUNNEL  
Address: 620 2ND ST  
City,State,Zip: SAN RAFAEL, CA 94901  
Region: CORTESE  
Envirostor Id: Not reported  
Global ID: T0604100116  
Site/Facility Type: LUST CLEANUP SITE  
Cleanup Status: COMPLETED - CASE CLOSED  
Status Date: Not reported  
Site Code: Not reported  
Latitude: Not reported  
Longitude: Not reported  
Owner: Not reported  
Enf Type: Not reported  
Swat R: Not reported  
Flag: active  
Order No: Not reported  
Waste Discharge System No: Not reported  
Effective Date: Not reported  
Region 2: Not reported  
WID Id: Not reported  
Solid Waste Id No: Not reported  
Waste Management Unit Name: Not reported  
File Name: Active Open

**HIST CORTESE:**

edr\_fname: SAVOY RAIN TUNNEL  
edr\_fadd1: 620 2ND  
City,State,Zip: SAN RAFAEL, CA

Map ID  
Direction  
Distance  
Elevation

MAP FINDINGS

Site

Database(s)

EDR ID Number  
EPA ID Number

**SAVOY RAIN TUNNEL (Continued)**

**S101307512**

Region: CORTESE  
Facility County Code: 21  
Reg By: LTNKA  
Reg Id: 21-0123

**CERS:**

Name: SAVOY RAIN TUNNEL  
Address: 620 2ND ST  
City,State,Zip: SAN RAFAEL, CA 94901  
Site ID: 683124  
CERS ID: T0604100116  
CERS Description: Leaking Underground Storage Tank Cleanup Site

**Affiliation:**

Affiliation Type Desc: Local Agency Caseworker  
Entity Name: BRADLEY R. MARK - SAN RAFAEL, CITY OF  
Entity Title: Not reported  
Affiliation Address: 1039 C STREET  
Affiliation City: SAN RAFAEL  
Affiliation State: CA  
Affiliation Country: Not reported  
Affiliation Zip: Not reported  
Affiliation Phone: ,

**H78**  
**SSW**  
**< 1/8**  
**0.096 mi.**  
**506 ft.**

**MOBIL SERVICE STATION**  
**575 SECOND ST**  
**SAN RAFAEL, CA 94901**  
**Site 4 of 9 in cluster H**

**HIST UST** **S118413048**  
**N/A**

**Relative:**  
**Lower**  
**Actual:**  
**9 ft.**

**HIST UST:**

Name: MOBIL SERVICE STATION  
Address: 575 SECOND ST  
City,State,Zip: SAN RAFAEL, CA 94901  
File Number: 000292e4  
URL: <https://documents.geotracker.waterboards.ca.gov/ustpdfs/pdf/000292e4.pdf>  
Region: Not reported  
Facility ID: Not reported  
Facility Type: Not reported  
Other Type: Not reported  
Contact Name: Not reported  
Telephone: Not reported  
Owner Name: Not reported  
Owner Address: Not reported  
Owner City,St,Zip: Not reported  
Total Tanks: Not reported

Tank Num: Not reported  
Container Num: Not reported  
Year Installed: Not reported  
Tank Capacity: Not reported  
Tank Used for: Not reported  
Type of Fuel: Not reported  
Container Construction Thickness: Not reported  
Leak Detection: Not reported

Map ID  
Direction  
Distance  
Elevation

MAP FINDINGS

Site

Database(s)

EDR ID Number  
EPA ID Number

**MOBIL SERVICE STATION (Continued)**

**S118413048**

[Click here for Geo Tracker PDF:](#)

**H79**  
**SSW**  
**< 1/8**  
**0.096 mi.**  
**506 ft.**

**MOBIL SERVICE STATION**  
**575 2ND ST**  
**SAN RAFAEL, CA 94901**  
**Site 5 of 9 in cluster H**

**HIST UST** **U001599962**  
**N/A**

**Relative:**  
**Lower**  
**Actual:**  
**9 ft.**

HIST UST:  
Name: MOBIL SERVICE STATION  
Address: 575 2ND ST  
City,State,Zip: SAN RAFAEL, CA 94901  
File Number: Not reported  
URL: Not reported  
Region: STATE  
Facility ID: 00000039470  
Facility Type: Gas Station  
Other Type: MOTOR VEHICLE FUEL S  
Contact Name: ROY TAYLOR  
Telephone: 4154538885  
Owner Name: MOBIL OIL CORPORATION  
Owner Address: 612 SO. FLOWER STREET  
Owner City,St,Zip: LOS ANGELES, CA 90017  
Total Tanks: 0004

Tank Num: 001  
Container Num: 1  
Year Installed: 1982  
Tank Capacity: 00012000  
Tank Used for: PRODUCT  
Type of Fuel: UNLEADED  
Container Construction Thickness: Not reported  
Leak Detection: Visual, Stock Inventor, Pressure Test

Tank Num: 002  
Container Num: 2  
Year Installed: 1982  
Tank Capacity: 00010000  
Tank Used for: PRODUCT  
Type of Fuel: REGULAR  
Container Construction Thickness: Not reported  
Leak Detection: Visual, Stock Inventor, Pressure Test

Tank Num: 003  
Container Num: 3  
Year Installed: 1982  
Tank Capacity: 00006000  
Tank Used for: PRODUCT  
Type of Fuel: 06  
Container Construction Thickness: Not reported  
Leak Detection: Visual, Stock Inventor, Pressure Test

Tank Num: 004  
Container Num: 4  
Year Installed: Not reported  
Tank Capacity: 00000280  
Tank Used for: WASTE  
Type of Fuel: WASTE OIL

Map ID  
Direction  
Distance  
Elevation

MAP FINDINGS

Site

Database(s)

EDR ID Number  
EPA ID Number

**MOBIL SERVICE STATION (Continued)**

**U001599962**

Container Construction Thickness: Not reported  
Leak Detection: Visual

**H80**  
**SSW**  
**< 1/8**  
**0.096 mi.**  
**506 ft.**

**MOBIL**  
**575 2ND ST**  
**SAN RAFAEL, CA 94901**

**LUST** **S101307511**  
**HIST CORTESE** **N/A**

**Site 6 of 9 in cluster H**

**Relative:**  
**Lower**

LUST REG 2:  
Region: 2  
Facility Id: 21-0087  
Facility Status: Preliminary site assessment underway  
Case Number: 21-0087  
How Discovered: Tank Closure  
Leak Cause: Structure Failure  
Leak Source: Tank  
Date Leak Confirmed: Not reported  
Oversight Program: LUST  
Prelim. Site Assessment Workplan Submitted: Not reported  
Preliminary Site Assessment Began: 5/6/1986  
Pollution Characterization Began: Not reported  
Pollution Remediation Plan Submitted: Not reported  
Date Remediation Action Underway: Not reported  
Date Post Remedial Action Monitoring Began: Not reported

**Actual:**  
**9 ft.**

HIST CORTESE:

edr\_fname: MOBIL  
edr\_fadd1: 575 2ND  
City,State,Zip: SAN RAFAEL, CA  
Region: CORTESE  
Facility County Code: 21  
Reg By: LTNKA  
Reg Id: 21-0087

**H81**  
**SSW**  
**< 1/8**  
**0.096 mi.**  
**506 ft.**

**SPINNERS MOBIL**  
**575 2ND ST**  
**SAN RAFAEL, CA 94901**

**EDR Hist Auto** **1021977622**  
**N/A**

**Site 7 of 9 in cluster H**

**Relative:**  
**Lower**

EDR Hist Auto

**Actual:**  
**9 ft.**

Year:	Name:	Type:
1974	SPINNERS MOBIL	Gasoline Service Stations
1975	SPINNERS MOBIL	Gasoline Service Stations
1976	SPINNERS MOBIL	Gasoline Service Stations
1977	SPINNERS MOBIL	Gasoline Service Stations
1978	SPINNERS MOBIL	Gasoline Service Stations
1979	SPINNERS MOBIL	Gasoline Service Stations
1980	SPINNERS MOBIL	Gasoline Service Stations
1982	SPINNERS MOBIL	Gasoline Service Stations
1983	SPINNERS MOBIL	Gasoline Service Stations

Map ID  
 Direction  
 Distance  
 Elevation

MAP FINDINGS

Site

Database(s)

EDR ID Number  
 EPA ID Number

**82**  
**North**  
**< 1/8**  
**0.101 mi.**  
**535 ft.**

**DAVID DE LA TORRE**  
**1114 IRWIN ST**  
**SAN RAFAEL, CA 94901**

**RCRA NonGen / NLR**

**1024763067**  
**CAC002982929**

**Relative:**  
**Higher**  
**Actual:**  
**19 ft.**

RCRA Listings:	
Date Form Received by Agency:	20181002
Handler Name:	David De La Torre
Handler Address:	1114 IRWIN ST
Handler City,State,Zip:	SAN RAFAEL, CA 94901
EPA ID:	CAC002982929
Contact Name:	DAVID DE LA TORRE
Contact Address:	3271 18TH ST
Contact City,State,Zip:	SAN FRANCISCO, CA 94110
Contact Telephone:	415-826-4550
Contact Fax:	415-826-1948
Contact Email:	DAVIDLIUNA261@GMAIL.COM
Contact Title:	Not reported
EPA Region:	09
Land Type:	Not reported
Federal Waste Generator Description:	Not a generator, verified
Non-Notifier:	Not reported
Biennial Report Cycle:	Not reported
Accessibility:	Not reported
Active Site Indicator:	Handler Activities
State District Owner:	Not reported
State District:	Not reported
Mailing Address:	3271 18TH ST
Mailing City,State,Zip:	SAN FRANCISCO, CA 94110
Owner Name:	David De La Torre
Owner Type:	Other
Operator Name:	David De La Torre
Operator Type:	Other
Short-Term Generator Activity:	No
Importer Activity:	No
Mixed Waste Generator:	No
Transporter Activity:	No
Transfer Facility Activity:	No
Recycler Activity with Storage:	No
Small Quantity On-Site Burner Exemption:	No
Smelting Melting and Refining Furnace Exemption:	No
Underground Injection Control:	No
Off-Site Waste Receipt:	No
Universal Waste Indicator:	Yes
Universal Waste Destination Facility:	Yes
Federal Universal Waste:	No
Active Site State-Reg Handler:	---
Federal Facility Indicator:	Not reported
Hazardous Secondary Material Indicator:	N
Sub-Part K Indicator:	Not reported
2018 GPRC Permit Baseline:	Not on the Baseline
2018 GPRC Renewals Baseline:	Not on the Baseline
202 GPRC Corrective Action Baseline:	No
Subject to Corrective Action Universe:	No
Non-TSDFs Where RCRA CA has Been Imposed Universe:	No
Corrective Action Priority Ranking:	No NCAPS ranking
Environmental Control Indicator:	No
Institutional Control Indicator:	No

Map ID  
Direction  
Distance  
Elevation

MAP FINDINGS

Site

Database(s)

EDR ID Number  
EPA ID Number

**DAVID DE LA TORRE (Continued)**

**1024763067**

Human Exposure Controls Indicator:	N/A
Groundwater Controls Indicator:	N/A
Significant Non-Complier Universe:	No
Unaddressed Significant Non-Complier Universe:	No
Addressed Significant Non-Complier Universe:	No
Significant Non-Complier With a Compliance Schedule Universe:	No
Financial Assurance Required:	Not reported
Handler Date of Last Change:	20181120
Recognized Trader-Importer:	No
Recognized Trader-Exporter:	No
Importer of Spent Lead Acid Batteries:	No
Exporter of Spent Lead Acid Batteries:	No
Recycler Activity Without Storage:	No
Manifest Broker:	No
Sub-Part P Indicator:	No

Handler - Owner Operator:

Owner/Operator Indicator:	Owner
Owner/Operator Name: DAVID DE LA TORRE	
Legal Status:	Other
Date Became Current:	Not reported
Date Ended Current:	Not reported
Owner/Operator Address:	3271 18TH ST
Owner/Operator City,State,Zip:	SAN FRANCISCO, CA 94110
Owner/Operator Telephone:	415-826-4550
Owner/Operator Telephone Ext:	Not reported
Owner/Operator Fax:	Not reported
Owner/Operator Email:	Not reported

Owner/Operator Indicator:	Operator
Owner/Operator Name: DAVID DE LA TORRE	
Legal Status:	Other
Date Became Current:	Not reported
Date Ended Current:	Not reported
Owner/Operator Address:	3271 18TH ST
Owner/Operator City,State,Zip:	SAN FRANCISCO, CA 94110
Owner/Operator Telephone:	415-826-4550
Owner/Operator Telephone Ext:	Not reported
Owner/Operator Fax:	Not reported
Owner/Operator Email:	Not reported

Historic Generators:

Receive Date:	20181002
Handler Name: DAVID DE LA TORRE	
Federal Waste Generator Description:	Not a generator, verified
State District Owner:	Not reported
Large Quantity Handler of Universal Waste:	No
Recognized Trader Importer:	No
Recognized Trader Exporter:	No
Spent Lead Acid Battery Importer:	No
Spent Lead Acid Battery Exporter:	No
Current Record:	Yes
Non Storage Recycler Activity:	Not reported
Electronic Manifest Broker:	Not reported

Map ID  
 Direction  
 Distance  
 Elevation

MAP FINDINGS

Site

Database(s)

EDR ID Number  
 EPA ID Number

**DAVID DE LA TORRE (Continued)**

**1024763067**

List of NAICS Codes and Descriptions:

NAICS Code: 236220  
 NAICS Description: COMMERCIAL AND INSTITUTIONAL BUILDING CONSTRUCTION

Facility Has Received Notices of Violations:

Violations: No Violations Found

Evaluation Action Summary:

Evaluations: No Evaluations Found

**H83**  
**SW**  
**< 1/8**  
**0.105 mi.**  
**555 ft.**

**CITY OF SAN RAFAEL**  
**IRWIN & 2ND STREET**  
**SAN RAFAEL, CA 94901**

**RCRA NonGen / NLR**

**1027216448**  
**CAC003181205**

**Site 8 of 9 in cluster H**

**Relative:**  
**Higher**  
**Actual:**  
**10 ft.**

RCRA Listings:  
 Date Form Received by Agency: 20220616  
 Handler Name: City Of San Rafael  
 Handler Address: IRWIN & 2ND STREET  
 Handler City,State,Zip: SAN RAFAEL, CA 94901  
 EPA ID: CAC003181205  
 Contact Name: SHAWN GRAF  
 Contact Address: 111 MORPHEW ST  
 Contact City,State,Zip: SAN RAFAEL, CA 94901  
 Contact Telephone: 415-458-5347  
 Contact Fax: Not reported  
 Contact Email: SHAWN.GRAF@CITYOFSANRAFAEL.ORG  
 Contact Title: Not reported  
 EPA Region: 09  
 Land Type: Not reported  
 Federal Waste Generator Description: Not a generator, verified  
 Non-Notifier: Not reported  
 Biennial Report Cycle: Not reported  
 Accessibility: Not reported  
 Active Site Indicator: Not reported  
 State District Owner: Not reported  
 State District: Not reported  
 Mailing Address: 111 MORPHEW ST  
 Mailing City,State,Zip: SAN RAFAEL, CA 94901  
 Owner Name: City Of San Rafael  
 Owner Type: Other  
 Operator Name: Shawn Graf  
 Operator Type: Other  
 Short-Term Generator Activity: No  
 Importer Activity: No  
 Mixed Waste Generator: No  
 Transporter Activity: No  
 Transfer Facility Activity: No  
 Recycler Activity with Storage: No  
 Small Quantity On-Site Burner Exemption: No  
 Smelting Melting and Refining Furnace Exemption: No  
 Underground Injection Control: No  
 Off-Site Waste Receipt: No  
 Universal Waste Indicator: No



Map ID  
 Direction  
 Distance  
 Elevation

MAP FINDINGS

Site

Database(s)

EDR ID Number  
 EPA ID Number

**CITY OF SAN RAFAEL (Continued)**

**1027216448**

Universal Waste Destination Facility:	No
Federal Universal Waste:	No
Active Site State-Reg Handler:	---
Federal Facility Indicator:	Not reported
Hazardous Secondary Material Indicator:	N
Sub-Part K Indicator:	Not reported
2018 GPRA Permit Baseline:	Not on the Baseline
2018 GPRA Renewals Baseline:	Not on the Baseline
202 GPRA Corrective Action Baseline:	No
Subject to Corrective Action Universe:	No
Non-TSDFs Where RCRA CA has Been Imposed Universe:	No
Corrective Action Priority Ranking:	No NCAPS ranking
Environmental Control Indicator:	No
Institutional Control Indicator:	No
Human Exposure Controls Indicator:	N/A
Groundwater Controls Indicator:	N/A
Significant Non-Complier Universe:	No
Unaddressed Significant Non-Complier Universe:	No
Addressed Significant Non-Complier Universe:	No
Significant Non-Complier With a Compliance Schedule Universe:	No
Financial Assurance Required:	Not reported
Handler Date of Last Change:	20220617
Recognized Trader-Importer:	No
Recognized Trader-Exporter:	No
Importer of Spent Lead Acid Batteries:	No
Exporter of Spent Lead Acid Batteries:	No
Recycler Activity Without Storage:	No
Manifest Broker:	No
Sub-Part P Indicator:	No

Handler - Owner Operator:

Owner/Operator Indicator:	Owner
Owner/Operator Name: CITY OF SAN RAFAEL	
Legal Status:	Other
Date Became Current:	Not reported
Date Ended Current:	Not reported
Owner/Operator Address:	111 MORPHEW ST
Owner/Operator City,State,Zip:	SAN RAFAEL, CA 94901
Owner/Operator Telephone:	415-458-5347
Owner/Operator Telephone Ext:	Not reported
Owner/Operator Fax:	Not reported
Owner/Operator Email:	Not reported

Owner/Operator Indicator:	Operator
Owner/Operator Name: SHAWN GRAF	
Legal Status:	Other
Date Became Current:	Not reported
Date Ended Current:	Not reported
Owner/Operator Address:	111 MORPHEW ST
Owner/Operator City,State,Zip:	SAN RAFAEL, CA 94901
Owner/Operator Telephone:	415-458-5347
Owner/Operator Telephone Ext:	Not reported
Owner/Operator Fax:	Not reported
Owner/Operator Email:	Not reported

Map ID  
 Direction  
 Distance  
 Elevation

MAP FINDINGS

Site

Database(s)

EDR ID Number  
 EPA ID Number

**CITY OF SAN RAFAEL (Continued)**

**1027216448**

Historic Generators:

Receive Date:	20220616
Handler Name:	CITY OF SAN RAFAEL
Federal Waste Generator Description:	Not a generator, verified
State District Owner:	Not reported
Large Quantity Handler of Universal Waste:	No
Recognized Trader Importer:	No
Recognized Trader Exporter:	No
Spent Lead Acid Battery Importer:	No
Spent Lead Acid Battery Exporter:	No
Current Record:	Yes
Non Storage Recycler Activity:	No
Electronic Manifest Broker:	No

List of NAICS Codes and Descriptions:

NAICS Code:	56299
NAICS Description:	ALL OTHER WASTE MANAGEMENT SERVICES

Facility Has Received Notices of Violations:

Violations:	No Violations Found
-------------	---------------------

Evaluation Action Summary:

Evaluations:	No Evaluations Found
--------------	----------------------

**H84**  
**SSW**  
**< 1/8**  
**0.109 mi.**  
**577 ft.**

**FORMER MOBIL STATION**  
**700 IRWIN ST**  
**SAN RAFAEL, CA 94901**  
**Site 9 of 9 in cluster H**

**LUST** **S102433500**  
**CHMIRS** **N/A**  
**Cortese**  
**HIST CORTESE**  
**CERS**

**Relative:**  
**Lower**  
**Actual:**  
**8 ft.**

LUST:

Name:	FORMER MOBIL STATION
Address:	700 IRWIN ST
City,State,Zip:	SAN RAFAEL, CA 94901
Lead Agency:	SAN FRANCISCO BAY RWQCB (REGION 2)
Case Type:	LUST Cleanup Site
Geo Track:	<a href="http://geotracker.waterboards.ca.gov/profile_report.asp?global_id=T0604100282">http://geotracker.waterboards.ca.gov/profile_report.asp?global_id=T0604100282</a>
Global Id:	T0604100282
Latitude:	37.9702016038521
Longitude:	-122.520727515221
Status:	Completed - Case Closed
Status Date:	09/07/2012
Case Worker:	Not reported
RB Case Number:	21-0300
Local Agency:	Not reported
File Location:	Regional Board
Local Case Number:	Not reported
Potential Media Affect:	Other Groundwater (uses other than drinking water)
Potential Contaminants of Concern:	Gasoline
EPA Region:	9
Coordinate Source:	Manual Entry on Screens
Cuf Case:	NO
Quantity Released Gallons:	Not reported
Begin Date:	07/28/1995
Leak Reported Date:	07/28/1995

Map ID  
Direction  
Distance  
Elevation

MAP FINDINGS

Site

Database(s)

EDR ID Number  
EPA ID Number

**FORMER MOBIL STATION (Continued)**

**S102433500**

How Discovered: Tank Closure  
How Discovered Description: Not reported  
Discharge Source: Other  
Discharge Cause: Unknown  
Stop Method: Not reported  
Stop Description: Not reported  
No Further Action Date: 09/07/2012  
CA Water Watershed Name: Bay Bridges - San Rafael (203.20)  
Dwr Groundwater Subbasin Name: Not reported  
Disadvantaged Community: Not reported  
CA Enviroscreen 3 Score: 16-20%  
CA Enviroscreen 4 Score: 40-45%  
Military DOD Site: No  
Facility Project Subtype: Not reported  
RWQCB Region: SAN FRANCISCO BAY RWQCB (REGION 2)  
Site History: Not reported

**LUST:**

Global Id: T0604100282  
Action Type: RESPONSE  
Date: 10/16/2002  
Action: Monitoring Report - Quarterly

Global Id: T0604100282  
Action Type: RESPONSE  
Date: 10/30/2007  
Action: Other Report / Document

Global Id: T0604100282  
Action Type: RESPONSE  
Date: 03/21/1994  
Action: Soil and Water Investigation Report

Global Id: T0604100282  
Action Type: RESPONSE  
Date: 01/16/1999  
Action: Other Report / Document

Global Id: T0604100282  
Action Type: RESPONSE  
Date: 03/27/2006  
Action: Monitoring Report - Quarterly

Global Id: T0604100282  
Action Type: RESPONSE  
Date: 04/21/2005  
Action: Monitoring Report - Quarterly

Global Id: T0604100282  
Action Type: RESPONSE  
Date: 02/16/2005  
Action: Other Report / Document

Global Id: T0604100282  
Action Type: RESPONSE  
Date: 01/26/2004  
Action: Monitoring Report - Quarterly

Map ID  
Direction  
Distance  
Elevation

MAP FINDINGS

Site

Database(s)

EDR ID Number  
EPA ID Number

**FORMER MOBIL STATION (Continued)**

**S102433500**

Global Id:	T0604100282
Action Type:	RESPONSE
Date:	04/14/2000
Action:	Other Report / Document
Global Id:	T0604100282
Action Type:	RESPONSE
Date:	07/11/2002
Action:	Other Report / Document
Global Id:	T0604100282
Action Type:	RESPONSE
Date:	08/21/1998
Action:	Monitoring Report - Quarterly
Global Id:	T0604100282
Action Type:	RESPONSE
Date:	08/12/2005
Action:	Monitoring Report - Quarterly
Global Id:	T0604100282
Action Type:	RESPONSE
Date:	12/13/2006
Action:	Other Report / Document
Global Id:	T0604100282
Action Type:	RESPONSE
Date:	11/10/1998
Action:	Correspondence
Global Id:	T0604100282
Action Type:	RESPONSE
Date:	01/19/1999
Action:	Correspondence
Global Id:	T0604100282
Action Type:	RESPONSE
Date:	11/20/1998
Action:	Correspondence
Global Id:	T0604100282
Action Type:	RESPONSE
Date:	03/27/1996
Action:	Correspondence
Global Id:	T0604100282
Action Type:	RESPONSE
Date:	08/21/2003
Action:	Correspondence
Global Id:	T0604100282
Action Type:	RESPONSE
Date:	04/16/2003
Action:	Monitoring Report - Quarterly
Global Id:	T0604100282
Action Type:	ENFORCEMENT

Map ID  
Direction  
Distance  
Elevation

MAP FINDINGS

Site

Database(s)

EDR ID Number  
EPA ID Number

**FORMER MOBIL STATION (Continued)**

**S102433500**

Date: 09/23/2003  
Action: File review

Global Id: T0604100282  
Action Type: ENFORCEMENT  
Date: 09/07/2012  
Action: Closure/No Further Action Letter

Global Id: T0604100282  
Action Type: ENFORCEMENT  
Date: 09/07/2012  
Action: Closure/No Further Action Letter

Global Id: T0604100282  
Action Type: RESPONSE  
Date: 08/21/2006  
Action: Other Report / Document

Global Id: T0604100282  
Action Type: RESPONSE  
Date: 12/24/2007  
Action: Other Report / Document

Global Id: T0604100282  
Action Type: RESPONSE  
Date: 06/16/1995  
Action: Correspondence

Global Id: T0604100282  
Action Type: RESPONSE  
Date: 09/02/1997  
Action: Correspondence

Global Id: T0604100282  
Action Type: RESPONSE  
Date: 08/19/1997  
Action: Correspondence

Global Id: T0604100282  
Action Type: RESPONSE  
Date: 03/20/1998  
Action: Correspondence

Global Id: T0604100282  
Action Type: RESPONSE  
Date: 10/03/2008  
Action: Other Report / Document

Global Id: T0604100282  
Action Type: RESPONSE  
Date: 10/05/2000  
Action: Other Report / Document

Global Id: T0604100282  
Action Type: RESPONSE  
Date: 01/02/1998  
Action: Other Report / Document

Map ID  
Direction  
Distance  
Elevation

MAP FINDINGS

Site

Database(s)

EDR ID Number  
EPA ID Number

**FORMER MOBIL STATION (Continued)**

**S102433500**

Global Id:	T0604100282
Action Type:	RESPONSE
Date:	11/21/1996
Action:	Monitoring Report - Other
Global Id:	T0604100282
Action Type:	RESPONSE
Date:	02/23/2009
Action:	Other Report / Document
Global Id:	T0604100282
Action Type:	RESPONSE
Date:	05/23/1996
Action:	Monitoring Report - Other
Global Id:	T0604100282
Action Type:	RESPONSE
Date:	10/27/1997
Action:	Other Report / Document
Global Id:	T0604100282
Action Type:	RESPONSE
Date:	02/26/1997
Action:	Monitoring Report - Quarterly
Global Id:	T0604100282
Action Type:	RESPONSE
Date:	06/01/2004
Action:	Monitoring Report - Quarterly
Global Id:	T0604100282
Action Type:	RESPONSE
Date:	03/12/1998
Action:	Correspondence
Global Id:	T0604100282
Action Type:	RESPONSE
Date:	10/05/2000
Action:	Other Report / Document
Global Id:	T0604100282
Action Type:	RESPONSE
Date:	07/23/2004
Action:	Monitoring Report - Quarterly
Global Id:	T0604100282
Action Type:	ENFORCEMENT
Date:	11/06/2002
Action:	Technical Correspondence / Assistance / Other
Global Id:	T0604100282
Action Type:	ENFORCEMENT
Date:	11/06/2002
Action:	Staff Letter
Global Id:	T0604100282
Action Type:	RESPONSE

Map ID  
Direction  
Distance  
Elevation

MAP FINDINGS

Site

Database(s)

EDR ID Number  
EPA ID Number

**FORMER MOBIL STATION (Continued)**

**S102433500**

Date: 04/23/1999  
Action: Other Report / Document

Global Id: T0604100282  
Action Type: RESPONSE  
Date: 01/20/1998  
Action: Other Report / Document

Global Id: T0604100282  
Action Type: RESPONSE  
Date: 01/18/2000  
Action: Other Report / Document

Global Id: T0604100282  
Action Type: RESPONSE  
Date: 12/19/2001  
Action: Other Report / Document

Global Id: T0604100282  
Action Type: RESPONSE  
Date: 01/12/2007  
Action: Monitoring Report - Quarterly

Global Id: T0604100282  
Action Type: RESPONSE  
Date: 02/05/2007  
Action: Email Correspondence

Global Id: T0604100282  
Action Type: RESPONSE  
Date: 03/21/2007  
Action: Correspondence

Global Id: T0604100282  
Action Type: RESPONSE  
Date: 03/21/2007  
Action: Correspondence

Global Id: T0604100282  
Action Type: RESPONSE  
Date: 09/15/2003  
Action: Monitoring Report - Quarterly

Global Id: T0604100282  
Action Type: RESPONSE  
Date: 12/19/2003  
Action: Other Report / Document

Global Id: T0604100282  
Action Type: RESPONSE  
Date: 03/29/2007  
Action: Monitoring Report - Quarterly

Global Id: T0604100282  
Action Type: RESPONSE  
Date: 03/16/2001  
Action: Other Report / Document

Map ID  
Direction  
Distance  
Elevation

MAP FINDINGS

Site

Database(s)

EDR ID Number  
EPA ID Number

**FORMER MOBIL STATION (Continued)**

**S102433500**

Global Id:	T0604100282
Action Type:	RESPONSE
Date:	09/17/2012
Action:	Correspondence
Global Id:	T0604100282
Action Type:	RESPONSE
Date:	03/29/2002
Action:	Other Report / Document
Global Id:	T0604100282
Action Type:	RESPONSE
Date:	01/19/1999
Action:	Correspondence
Global Id:	T0604100282
Action Type:	RESPONSE
Date:	10/22/1998
Action:	Other Report / Document
Global Id:	T0604100282
Action Type:	RESPONSE
Date:	10/22/1999
Action:	Other Report / Document
Global Id:	T0604100282
Action Type:	RESPONSE
Date:	05/18/1995
Action:	Correspondence
Global Id:	T0604100282
Action Type:	RESPONSE
Date:	01/21/1999
Action:	Correspondence
Global Id:	T0604100282
Action Type:	RESPONSE
Date:	03/06/2006
Action:	Other Report / Document
Global Id:	T0604100282
Action Type:	RESPONSE
Date:	04/05/2000
Action:	Other Report / Document
Global Id:	T0604100282
Action Type:	RESPONSE
Date:	10/09/2003
Action:	Monitoring Report - Quarterly
Global Id:	T0604100282
Action Type:	RESPONSE
Date:	04/23/1997
Action:	Correspondence
Global Id:	T0604100282
Action Type:	RESPONSE



Map ID  
Direction  
Distance  
Elevation

MAP FINDINGS

Site

Database(s)

EDR ID Number  
EPA ID Number

**FORMER MOBIL STATION (Continued)**

**S102433500**

Date: 03/29/2012  
Action: Monitoring Report - Quarterly

Global Id: T0604100282  
Action Type: RESPONSE  
Date: 09/05/2012  
Action: Other Report / Document

Global Id: T0604100282  
Action Type: RESPONSE  
Date: 01/17/2003  
Action: Monitoring Report - Quarterly

Global Id: T0604100282  
Action Type: RESPONSE  
Date: 09/10/1986  
Action: Well Installation Report

Global Id: T0604100282  
Action Type: RESPONSE  
Date: 02/11/2008  
Action: Other Report / Document

Global Id: T0604100282  
Action Type: RESPONSE  
Date: 08/21/2006  
Action: Other Report / Document

Global Id: T0604100282  
Action Type: ENFORCEMENT  
Date: 04/11/2007  
Action: File review

Global Id: T0604100282  
Action Type: ENFORCEMENT  
Date: 02/05/2007  
Action: Staff Letter

Global Id: T0604100282  
Action Type: ENFORCEMENT  
Date: 07/02/2008  
Action: 13267 Requirement

Global Id: T0604100282  
Action Type: ENFORCEMENT  
Date: 08/05/2009  
Action: Technical Correspondence / Assistance / Other

Global Id: T0604100282  
Action Type: ENFORCEMENT  
Date: 12/22/2009  
Action: Site Visit / Inspection / Sampling

Global Id: T0604100282  
Action Type: ENFORCEMENT  
Date: 10/28/2009  
Action: Site Visit / Inspection / Sampling

Map ID  
Direction  
Distance  
Elevation

MAP FINDINGS

Site

Database(s)

EDR ID Number  
EPA ID Number

**FORMER MOBIL STATION (Continued)**

**S102433500**

Global Id:	T0604100282
Action Type:	ENFORCEMENT
Date:	09/16/2011
Action:	File review
Global Id:	T0604100282
Action Type:	ENFORCEMENT
Date:	02/27/2008
Action:	Staff Letter
Global Id:	T0604100282
Action Type:	ENFORCEMENT
Date:	02/05/2007
Action:	Staff Letter
Global Id:	T0604100282
Action Type:	ENFORCEMENT
Date:	08/13/2002
Action:	Staff Letter
Global Id:	T0604100282
Action Type:	ENFORCEMENT
Date:	05/30/2008
Action:	Letter - Notice
Global Id:	T0604100282
Action Type:	ENFORCEMENT
Date:	07/19/2007
Action:	Staff Letter
Global Id:	T0604100282
Action Type:	RESPONSE
Date:	07/31/2005
Action:	Monitoring Report - Quarterly
Global Id:	T0604100282
Action Type:	RESPONSE
Date:	07/17/2007
Action:	Monitoring Report - Quarterly
Global Id:	T0604100282
Action Type:	RESPONSE
Date:	10/05/2007
Action:	Other Report / Document
Global Id:	T0604100282
Action Type:	RESPONSE
Date:	02/21/2008
Action:	Other Report / Document
Global Id:	T0604100282
Action Type:	RESPONSE
Date:	04/30/2006
Action:	Monitoring Report - Quarterly
Global Id:	T0604100282
Action Type:	RESPONSE

Map ID  
Direction  
Distance  
Elevation

MAP FINDINGS

Site

Database(s)

EDR ID Number  
EPA ID Number

**FORMER MOBIL STATION (Continued)**

**S102433500**

Date: 01/30/2006  
Action: Monitoring Report - Quarterly

Global Id: T0604100282  
Action Type: RESPONSE  
Date: 06/15/2007  
Action: Soil and Water Investigation Report

Global Id: T0604100282  
Action Type: RESPONSE  
Date: 03/06/2006  
Action: Monitoring Report - Quarterly

Global Id: T0604100282  
Action Type: RESPONSE  
Date: 07/30/2006  
Action: Monitoring Report - Quarterly

Global Id: T0604100282  
Action Type: RESPONSE  
Date: 02/02/2007  
Action: Soil and Water Investigation Workplan

Global Id: T0604100282  
Action Type: RESPONSE  
Date: 04/10/2007  
Action: Monitoring Report - Quarterly

Global Id: T0604100282  
Action Type: RESPONSE  
Date: 01/04/2008  
Action: Monitoring Report - Quarterly

Global Id: T0604100282  
Action Type: RESPONSE  
Date: 09/12/2008  
Action: Other Workplan

Global Id: T0604100282  
Action Type: RESPONSE  
Date: 04/30/2008  
Action: Monitoring Report - Quarterly

Global Id: T0604100282  
Action Type: RESPONSE  
Date: 04/08/1997  
Action: Monitoring Report - Quarterly

Global Id: T0604100282  
Action Type: RESPONSE  
Date: 05/28/1996  
Action: Other Report / Document

Global Id: T0604100282  
Action Type: RESPONSE  
Date: 08/13/2009  
Action: Other Report / Document

Map ID  
Direction  
Distance  
Elevation

MAP FINDINGS

Site

Database(s)

EDR ID Number  
EPA ID Number

**FORMER MOBIL STATION (Continued)**

**S102433500**

Global Id:	T0604100282
Action Type:	RESPONSE
Date:	01/19/1999
Action:	Correspondence
Global Id:	T0604100282
Action Type:	RESPONSE
Date:	06/29/2009
Action:	Correspondence
Global Id:	T0604100282
Action Type:	RESPONSE
Date:	05/23/2005
Action:	Other Report / Document
Global Id:	T0604100282
Action Type:	RESPONSE
Date:	05/04/2001
Action:	Other Report / Document
Global Id:	T0604100282
Action Type:	RESPONSE
Date:	12/19/2000
Action:	Other Report / Document
Global Id:	T0604100282
Action Type:	RESPONSE
Date:	01/12/2001
Action:	Other Report / Document
Global Id:	T0604100282
Action Type:	RESPONSE
Date:	02/07/1996
Action:	Other Report / Document
Global Id:	T0604100282
Action Type:	RESPONSE
Date:	11/24/2004
Action:	Monitoring Report - Quarterly
Global Id:	T0604100282
Action Type:	RESPONSE
Date:	04/22/1998
Action:	Other Report / Document
Global Id:	T0604100282
Action Type:	RESPONSE
Date:	11/19/1998
Action:	Correspondence
Global Id:	T0604100282
Action Type:	RESPONSE
Date:	08/30/2001
Action:	Other Report / Document
Global Id:	T0604100282
Action Type:	RESPONSE

Map ID  
Direction  
Distance  
Elevation

MAP FINDINGS

Site

Database(s)

EDR ID Number  
EPA ID Number

**FORMER MOBIL STATION (Continued)**

**S102433500**

Date: 12/10/2005  
Action: Monitoring Report - Quarterly

Global Id: T0604100282  
Action Type: RESPONSE  
Date: 09/16/1996  
Action: Monitoring Report - Other

Global Id: T0604100282  
Action Type: RESPONSE  
Date: 08/25/1997  
Action: Other Report / Document

Global Id: T0604100282  
Action Type: RESPONSE  
Date: 07/23/1999  
Action: Other Report / Document

Global Id: T0604100282  
Action Type: RESPONSE  
Date: 07/07/2000  
Action: Other Report / Document

Global Id: T0604100282  
Action Type: RESPONSE  
Date: 07/10/2001  
Action: Other Report / Document

Global Id: T0604100282  
Action Type: RESPONSE  
Date: 04/05/2007  
Action: Other Report / Document

Global Id: T0604100282  
Action Type: RESPONSE  
Date: 04/18/2006  
Action: Monitoring Report - Quarterly

Global Id: T0604100282  
Action Type: RESPONSE  
Date: 03/01/2012  
Action: Monitoring Report - Quarterly

Global Id: T0604100282  
Action Type: RESPONSE  
Date: 10/16/2008  
Action: Correspondence

Global Id: T0604100282  
Action Type: RESPONSE  
Date: 07/24/1995  
Action: Other Report / Document

Global Id: T0604100282  
Action Type: RESPONSE  
Date: 08/11/1995  
Action: Correspondence

Map ID  
Direction  
Distance  
Elevation

MAP FINDINGS

Site

Database(s)

EDR ID Number  
EPA ID Number

**FORMER MOBIL STATION (Continued)**

**S102433500**

Global Id:	T0604100282
Action Type:	RESPONSE
Date:	04/30/2008
Action:	Other Report / Document
Global Id:	T0604100282
Action Type:	RESPONSE
Date:	02/11/2000
Action:	Correspondence
Global Id:	T0604100282
Action Type:	RESPONSE
Date:	08/01/1997
Action:	Correspondence
Global Id:	T0604100282
Action Type:	RESPONSE
Date:	08/28/1997
Action:	Correspondence
Global Id:	T0604100282
Action Type:	RESPONSE
Date:	08/26/2006
Action:	Other Report / Document
Global Id:	T0604100282
Action Type:	ENFORCEMENT
Date:	07/19/2007
Action:	13267 Requirement
Global Id:	T0604100282
Action Type:	ENFORCEMENT
Date:	12/28/2006
Action:	Site Visit / Inspection / Sampling
Global Id:	T0604100282
Action Type:	ENFORCEMENT
Date:	01/31/2007
Action:	File review
Global Id:	T0604100282
Action Type:	ENFORCEMENT
Date:	12/08/2006
Action:	Staff Letter
Global Id:	T0604100282
Action Type:	ENFORCEMENT
Date:	02/28/2008
Action:	13267 Requirement
Global Id:	T0604100282
Action Type:	ENFORCEMENT
Date:	12/08/2006
Action:	Staff Letter
Global Id:	T0604100282
Action Type:	ENFORCEMENT

Map ID  
Direction  
Distance  
Elevation

MAP FINDINGS

Site

Database(s)

EDR ID Number  
EPA ID Number

**FORMER MOBIL STATION (Continued)**

**S102433500**

Date: 08/08/2012  
Action: Staff Letter

Global Id: T0604100282  
Action Type: Other  
Date: 07/28/1995  
Action: Leak Reported

Global Id: T0604100282  
Action Type: RESPONSE  
Date: 07/30/2008  
Action: Monitoring Report - Quarterly

Global Id: T0604100282  
Action Type: RESPONSE  
Date: 09/15/2003  
Action: Monitoring Report - Quarterly

Global Id: T0604100282  
Action Type: RESPONSE  
Date: 04/18/2008  
Action: Corrective Action Plan / Remedial Action Plan

Global Id: T0604100282  
Action Type: RESPONSE  
Date: 10/13/1995  
Action: Other Report / Document

Global Id: T0604100282  
Action Type: RESPONSE  
Date: 11/19/1996  
Action: Monitoring Report - Quarterly

Global Id: T0604100282  
Action Type: RESPONSE  
Date: 04/27/1995  
Action: Correspondence

Global Id: T0604100282  
Action Type: RESPONSE  
Date: 02/01/1996  
Action: Other Report / Document

Global Id: T0604100282  
Action Type: RESPONSE  
Date: 05/08/1995  
Action: Correspondence

Global Id: T0604100282  
Action Type: RESPONSE  
Date: 12/19/2003  
Action: Sensitive Receptor Survey Report

Global Id: T0604100282  
Action Type: RESPONSE  
Date: 11/10/2004  
Action: Monitoring Report - Quarterly

Map ID  
Direction  
Distance  
Elevation

MAP FINDINGS

Site

Database(s)

EDR ID Number  
EPA ID Number

**FORMER MOBIL STATION (Continued)**

**S102433500**

Global Id:	T0604100282
Action Type:	RESPONSE
Date:	02/08/1995
Action:	Preliminary Site Assessment Workplan
Global Id:	T0604100282
Action Type:	REMEDIATION
Date:	04/23/2009
Action:	In Situ Physical/Chemical Treatment (other than SVE)
Global Id:	T0604100282
Action Type:	ENFORCEMENT
Date:	10/10/2008
Action:	13267 Requirement
Global Id:	T0604100282
Action Type:	ENFORCEMENT
Date:	05/02/2007
Action:	Staff Letter
Global Id:	T0604100282
Action Type:	ENFORCEMENT
Date:	06/27/2002
Action:	Staff Letter
Global Id:	T0604100282
Action Type:	ENFORCEMENT
Date:	02/11/1987
Action:	Unauthorized Release Form
Global Id:	T0604100282
Action Type:	ENFORCEMENT
Date:	09/21/1990
Action:	Technical Correspondence / Assistance / Other
Global Id:	T0604100282
Action Type:	ENFORCEMENT
Date:	10/01/2007
Action:	Letter - Notice
Global Id:	T0604100282
Action Type:	ENFORCEMENT
Date:	08/13/2002
Action:	Staff Letter
Global Id:	T0604100282
Action Type:	ENFORCEMENT
Date:	10/10/2008
Action:	Staff Letter
Global Id:	T0604100282
Action Type:	ENFORCEMENT
Date:	06/10/1986
Action:	Technical Correspondence / Assistance / Other
Global Id:	T0604100282
Action Type:	Other



Map ID  
Direction  
Distance  
Elevation

MAP FINDINGS

Site

Database(s)

EDR ID Number  
EPA ID Number

**FORMER MOBIL STATION (Continued)**

**S102433500**

Date: 07/28/1995  
Action: Leak Discovery

Global Id: T0604100282  
Action Type: Other  
Date: 07/28/1995  
Action: Leak Stopped

**LUST:**

Global Id: T0604100282  
Status: Open - Case Begin Date  
Status Date: 07/28/1995

Global Id: T0604100282  
Status: Open - Site Assessment  
Status Date: 07/28/1995

Global Id: T0604100282  
Status: Open - Site Assessment  
Status Date: 03/06/1996

Global Id: T0604100282  
Status: Open - Site Assessment  
Status Date: 01/31/2007

Global Id: T0604100282  
Status: Open - Remediation  
Status Date: 04/30/2008

Global Id: T0604100282  
Status: Open - Site Assessment  
Status Date: 01/21/2009

Global Id: T0604100282  
Status: Open - Remediation  
Status Date: 04/20/2010

Global Id: T0604100282  
Status: Completed - Case Closed  
Status Date: 09/07/2012

**LUST REG 2:**

Region: 2  
Facility Id: 21-0300  
Facility Status: Preliminary site assessment underway  
Case Number: 21-0300  
How Discovered: Tank Closure  
Leak Cause: UNK  
Leak Source: UNK  
Date Leak Confirmed: Not reported  
Oversight Program: LUST  
Prelim. Site Assessment Workplan Submitted: 7/28/1995  
Preliminary Site Assessment Began: 3/6/1996  
Pollution Characterization Began: Not reported  
Pollution Remediation Plan Submitted: Not reported

Map ID  
Direction  
Distance  
Elevation

MAP FINDINGS

Site

Database(s)

EDR ID Number  
EPA ID Number

**FORMER MOBIL STATION (Continued)**

**S102433500**

Date Remediation Action Underway: Not reported  
Date Post Remedial Action Monitoring Began: Not reported

**CHMIRS:**

Name: Not reported  
Address: 700 IRWIN STREET  
City,State,Zip: SAN RAFAEL, CA  
OES Incident Number: 12-4124  
OES notification: 07/16/2012  
OES Date: Not reported  
OES Time: Not reported  
**Date Completed: Not reported**  
Property Use: Not reported  
Agency Id Number: Not reported  
Agency Incident Number: Not reported  
Time Notified: Not reported  
Time Completed: Not reported  
Surrounding Area: Not reported  
Estimated Temperature: Not reported  
Property Management: Not reported  
More Than Two Substances Involved?: Not reported  
Resp Agncy Personel # Of Decontaminated: Not reported  
Responding Agency Personel # Of Injuries: Not reported  
Responding Agency Personel # Of Fatalities: Not reported  
Others Number Of Decontaminated: Not reported  
Others Number Of Injuries: Not reported  
Others Number Of Fatalities: Not reported  
Vehicle Make/year: Not reported  
Vehicle License Number: Not reported  
Vehicle State: Not reported  
Vehicle Id Number: Not reported  
CA DOT PUC/ICC Number: Not reported  
Company Name: Not reported  
Reporting Officer Name/ID: Not reported  
Report Date: Not reported  
Facility Telephone: Not reported  
Waterway Involved: Yes  
Waterway: To an unknown creek to S.F. Bay about a half mile away  
Spill Site: Industrial Plant  
Cleanup By: Contractor  
Containment: Not reported  
What Happened: Not reported  
Type: Not reported  
Measure: Gal(s)  
Other: Not reported  
Date/Time: 0  
Year: 2012  
Agency: PG&E  
Incident Date: 7/14/2012  
Admin Agency: Marin County Waste Management Office  
Amount: Not reported  
Contained: Yes  
Site Type: To an unknown creek to S.F. Bay about a half mile away  
E Date: Not reported  
Substance: Partially treated ground water  
Quantity Released: UNK  
Unknown: Not reported

Map ID  
 Direction  
 Distance  
 Elevation

MAP FINDINGS

Site

Database(s)

EDR ID Number  
 EPA ID Number

**FORMER MOBIL STATION (Continued)**

**S102433500**

Substance #2:	Not reported
Substance #3:	Not reported
Evacuations:	Not reported
Number of Injuries:	Not reported
Number of Fatalities:	Not reported
#1 Pipeline:	Not reported
#2 Pipeline:	Not reported
#3 Pipeline:	Not reported
#1 Vessel >= 300 Tons:	Not reported
#2 Vessel >= 300 Tons:	Not reported
#3 Vessel >= 300 Tons:	Not reported
Evacs:	Not reported
Injuries:	Not reported
Fatals:	Not reported
Comments:	Not reported
Description:	A decommissioned Manufactured Natural Gas Plant has experienced a release. A carbon filtering vessel at the plant developed a small leak which sprayed treated ground water onto the pavement and into a nearby storm drain. Caller states the leak may have started any time during the last month.

**CORTESE:**

Name:	FORMER MOBIL STATION
Address:	700 IRWIN ST
City,State,Zip:	SAN RAFAEL, CA 94901
Region:	CORTESE
Envirostor Id:	Not reported
Global ID:	T0604100282
Site/Facility Type:	LUST CLEANUP SITE
Cleanup Status:	COMPLETED - CASE CLOSED
Status Date:	Not reported
Site Code:	Not reported
Latitude:	Not reported
Longitude:	Not reported
Owner:	Not reported
Enf Type:	Not reported
Swat R:	Not reported
Flag:	active
Order No:	Not reported
Waste Discharge System No:	Not reported
Effective Date:	Not reported
Region 2:	Not reported
WID Id:	Not reported
Solid Waste Id No:	Not reported
Waste Management Uit Name:	Not reported
File Name:	Active Open

**HIST CORTESE:**

edr_fname:	MOBIL
edr_fadd1:	700 IRWIN
City,State,Zip:	SAN RAFAEL, CA
Region:	CORTESE
Facility County Code:	21
Reg By:	LTNKA

Map ID  
Direction  
Distance  
Elevation

MAP FINDINGS

Site

Database(s)

EDR ID Number  
EPA ID Number

**FORMER MOBIL STATION (Continued)**

**S102433500**

Reg Id: 21-0300

CERS:

Name: FORMER MOBIL STATION  
Address: 700 IRWIN ST  
City,State,Zip: SAN RAFAEL, CA 94901  
Site ID: 655325  
CERS ID: T0604100282  
CERS Description: Leaking Underground Storage Tank Cleanup Site

**I85  
ESE  
1/8-1/4  
0.128 mi.  
675 ft.**

**UNION OIL SS# 4596  
360 3RD ST  
SAN RAFAEL, CA 94901**

**HIST UST U001599982  
N/A**

**Site 1 of 10 in cluster I**

**Relative:  
Higher  
Actual:  
18 ft.**

HIST UST:

Name: UNION OIL SS# 4596  
Address: 360 3RD ST  
City,State,Zip: SAN RAFAEL, CA 94901  
File Number: Not reported  
URL: Not reported  
Region: STATE  
Facility ID: 00000030609  
Facility Type: Gas Station  
Other Type: Not reported  
Contact Name: T.E. FULLMER IV/T. FULLMER.  
Telephone: 4154567600  
Owner Name: UNION OIL CO.  
Owner Address: 1 CALIFORNIA ST. SUITE 2700  
Owner City,St,Zip: SAN FRANCISCO, CA 94111  
Total Tanks: 0003

Tank Num: 001  
Container Num: 4596-1-1  
Year Installed: 1974  
Tank Capacity: 00010000  
Tank Used for: PRODUCT  
Type of Fuel: UNLEADED  
Container Construction Thickness: Not reported  
Leak Detection: Stock Inventor

Tank Num: 002  
Container Num: 4596-2-1  
Year Installed: 1974  
Tank Capacity: 00010000  
Tank Used for: PRODUCT  
Type of Fuel: PREMIUM  
Container Construction Thickness: Not reported  
Leak Detection: Stock Inventor

Tank Num: 003  
Container Num: 4596-4-1  
Year Installed: Not reported  
Tank Capacity: 00000550  
Tank Used for: WASTE  
Type of Fuel: WASTE OIL

Map ID  
Direction  
Distance  
Elevation

MAP FINDINGS

Site

Database(s)

EDR ID Number  
EPA ID Number

**UNION OIL SS# 4596 (Continued)**

**U001599982**

Container Construction Thickness: Not reported  
Leak Detection: Stock Inventor

**I86  
ESE  
1/8-1/4  
0.128 mi.  
675 ft.**

**UNOCAL  
360 3RD ST  
SAN RAFAEL, CA 94901  
  
Site 2 of 10 in cluster I**

**LUST  
Cortese  
HIST CORTESE  
CERS  
  
S102439805  
N/A**

**Relative:  
Higher**

**LUST:**

**Actual:  
18 ft.**

Name: UNOCAL  
Address: 360 3RD ST  
City,State,Zip: SAN RAFAEL, CA 94901  
Lead Agency: SAN FRANCISCO BAY RWQCB (REGION 2)  
Case Type: LUST Cleanup Site  
Geo Track: [http://geotracker.waterboards.ca.gov/profile\\_report.asp?global\\_id=T0604100281](http://geotracker.waterboards.ca.gov/profile_report.asp?global_id=T0604100281)  
Global Id: T0604100281  
Latitude: 37.970566  
Longitude: -122.516125  
Status: Completed - Case Closed  
Status Date: 12/01/2008  
Case Worker: Not reported  
RB Case Number: 21-0299  
Local Agency: Not reported  
File Location: Regional Board  
Local Case Number: Not reported  
Potential Media Affect: Other Groundwater (uses other than drinking water)  
Potential Contaminants of Concern: Stoddard solvent / Mineral Spruits / Distillates  
EPA Region: 9  
Coordinate Source: Manual Entry on Screens  
Cuf Case: NO  
Quantity Released Gallons: Not reported  
Begin Date: 07/06/1995  
Leak Reported Date: 07/06/1995  
How Discovered: Tank Closure  
How Discovered Description: Not reported  
Discharge Source: Other  
Discharge Cause: Unknown  
Stop Method: Not reported  
Stop Description: Not reported  
No Further Action Date: 12/01/2008  
CA Water Watershed Name: Bay Bridges - San Rafael (203.20)  
Dwr Groundwater Subbasin Name: Not reported  
Disadvantaged Community: Not reported  
CA Enviroscreen 3 Score: 16-20%  
CA Enviroscreen 4 Score: 40-45%  
Military DOD Site: No  
Facility Project Subtype: Not reported  
RWQCB Region: SAN FRANCISCO BAY RWQCB (REGION 2)  
Site History: Not reported

**LUST:**

Global Id: T0604100281  
Action Type: RESPONSE  
Date: 11/03/2006  
Action: Monitoring Report - Quarterly

Global Id: T0604100281

Map ID  
Direction  
Distance  
Elevation

MAP FINDINGS

Site

Database(s)

EDR ID Number  
EPA ID Number

**UNOCAL (Continued)**

**S102439805**

Action Type:	RESPONSE
Date:	03/19/2007
Action:	Monitoring Report - Annually
Global Id:	T0604100281
Action Type:	ENFORCEMENT
Date:	07/10/2003
Action:	Staff Letter
Global Id:	T0604100281
Action Type:	ENFORCEMENT
Date:	12/28/2006
Action:	Site Visit / Inspection / Sampling
Global Id:	T0604100281
Action Type:	RESPONSE
Date:	03/15/2006
Action:	Monitoring Report - Annually
Global Id:	T0604100281
Action Type:	RESPONSE
Date:	01/24/2007
Action:	Correspondence
Global Id:	T0604100281
Action Type:	RESPONSE
Date:	08/28/2008
Action:	Correspondence
Global Id:	T0604100281
Action Type:	RESPONSE
Date:	10/11/2005
Action:	Other Report / Document
Global Id:	T0604100281
Action Type:	RESPONSE
Date:	11/02/2007
Action:	Other Report / Document
Global Id:	T0604100281
Action Type:	RESPONSE
Date:	03/30/2007
Action:	Soil and Water Investigation Workplan
Global Id:	T0604100281
Action Type:	RESPONSE
Date:	01/30/2006
Action:	Monitoring Report - Quarterly
Global Id:	T0604100281
Action Type:	RESPONSE
Date:	07/30/2006
Action:	Monitoring Report - Quarterly
Global Id:	T0604100281
Action Type:	RESPONSE
Date:	07/20/2007

Map ID  
Direction  
Distance  
Elevation

MAP FINDINGS

Site

Database(s)

EDR ID Number  
EPA ID Number

**UNOCAL (Continued)**

**S102439805**

Action: Soil and Water Investigation Report

Global Id: T0604100281  
Action Type: RESPONSE  
Date: 04/23/2007  
Action: Monitoring Report - Quarterly

Global Id: T0604100281  
Action Type: RESPONSE  
Date: 03/15/2008  
Action: Monitoring Report - Quarterly

Global Id: T0604100281  
Action Type: ENFORCEMENT  
Date: 10/10/2007  
Action: 13267 Requirement

Global Id: T0604100281  
Action Type: ENFORCEMENT  
Date: 01/29/2007  
Action: Staff Letter

Global Id: T0604100281  
Action Type: ENFORCEMENT  
Date: 12/12/2006  
Action: \* Verbal Communication

Global Id: T0604100281  
Action Type: Other  
Date: 07/06/1995  
Action: Leak Reported

Global Id: T0604100281  
Action Type: RESPONSE  
Date: 07/25/2008  
Action: Monitoring Report - Quarterly

Global Id: T0604100281  
Action Type: RESPONSE  
Date: 04/24/2003  
Action: Monitoring Report - Quarterly

Global Id: T0604100281  
Action Type: RESPONSE  
Date: 02/21/1995  
Action: Soil and Water Investigation Workplan

Global Id: T0604100281  
Action Type: RESPONSE  
Date: 12/07/2001  
Action: Monitoring Report - Quarterly

Global Id: T0604100281  
Action Type: RESPONSE  
Date: 06/12/2001  
Action: Sensitive Receptor Survey Report

Map ID  
Direction  
Distance  
Elevation

MAP FINDINGS

Site

Database(s)

EDR ID Number  
EPA ID Number

**UNOCAL (Continued)**

**S102439805**

Global Id: T0604100281  
Action Type: RESPONSE  
Date: 08/20/1999  
Action: Monitoring Report - Quarterly

Global Id: T0604100281  
Action Type: RESPONSE  
Date: 06/27/1995  
Action: Preliminary Site Assessment Report

Global Id: T0604100281  
Action Type: RESPONSE  
Date: 03/08/2001  
Action: Other Report / Document

Global Id: T0604100281  
Action Type: RESPONSE  
Date: 04/20/2004  
Action: Monitoring Report - Quarterly

Global Id: T0604100281  
Action Type: RESPONSE  
Date: 12/14/1994  
Action: Other Report / Document

Global Id: T0604100281  
Action Type: RESPONSE  
Date: 06/02/1999  
Action: Monitoring Report - Quarterly

Global Id: T0604100281  
Action Type: RESPONSE  
Date: 09/03/1999  
Action: Request for Closure

Global Id: T0604100281  
Action Type: ENFORCEMENT  
Date: 04/03/2007  
Action: 13267 Requirement

Global Id: T0604100281  
Action Type: ENFORCEMENT  
Date: 11/25/2008  
Action: Closure/No Further Action Letter

Global Id: T0604100281  
Action Type: ENFORCEMENT  
Date: 05/29/2008  
Action: Email Correspondence

Global Id: T0604100281  
Action Type: Other  
Date: 07/06/1995  
Action: Leak Discovery

Global Id: T0604100281  
Action Type: Other



Map ID  
Direction  
Distance  
Elevation

MAP FINDINGS

Site

Database(s)

EDR ID Number  
EPA ID Number

**UNOCAL (Continued)**

**S102439805**

Date: 07/06/1995  
Action: Leak Stopped

**LUST:**

Global Id: T0604100281  
Status: Open - Case Begin Date  
Status Date: 07/06/1995

Global Id: T0604100281  
Status: Open - Site Assessment  
Status Date: 07/06/1995

Global Id: T0604100281  
Status: Open - Site Assessment  
Status Date: 04/02/2007

Global Id: T0604100281  
Status: Open - Verification Monitoring  
Status Date: 05/21/2008

Global Id: T0604100281  
Status: Completed - Case Closed  
Status Date: 12/01/2008

**LUST REG 2:**

Region: 2  
Facility Id: 21-0299  
Facility Status: Preliminary site assessment underway  
Case Number: 21-0299  
How Discovered: Tank Closure  
Leak Cause: UNK  
Leak Source: UNK  
Date Leak Confirmed: Not reported  
Oversight Program: LUST  
Prelim. Site Assessment Workplan Submitted: Not reported  
Preliminary Site Assessment Began: 7/6/1995  
Pollution Characterization Began: Not reported  
Pollution Remediation Plan Submitted: Not reported  
Date Remediation Action Underway: Not reported  
Date Post Remedial Action Monitoring Began: Not reported

**CORTESE:**

Name: UNOCAL  
Address: 360 3RD ST  
City, State, Zip: SAN RAFAEL, CA 94901  
Region: CORTESE  
Envirostor Id: Not reported  
Global ID: T0604100281  
Site/Facility Type: LUST CLEANUP SITE  
Cleanup Status: COMPLETED - CASE CLOSED  
Status Date: Not reported  
Site Code: Not reported  
Latitude: Not reported  
Longitude: Not reported  
Owner: Not reported

Map ID  
Direction  
Distance  
Elevation

MAP FINDINGS

Site

Database(s)

EDR ID Number  
EPA ID Number

**UNOCAL (Continued)**

**S102439805**

Enf Type: Not reported  
Swat R: Not reported  
Flag: active  
Order No: Not reported  
Waste Discharge System No: Not reported  
Effective Date: Not reported  
Region 2: Not reported  
WID Id: Not reported  
Solid Waste Id No: Not reported  
Waste Management Uit Name: Not reported  
File Name: Active Open

**HIST CORTESE:**

edr\_fname: UNOCAL  
edr\_fadd1: 360 3RD  
City,State,Zip: SAN RAFAEL, CA 94901  
Region: CORTESE  
Facility County Code: 21  
Reg By: LTNKA  
Reg Id: 21-0299

**CERS:**

Name: UNOCAL  
Address: 360 3RD ST  
City,State,Zip: SAN RAFAEL, CA 94901  
Site ID: 693367  
CERS ID: T0604100281  
CERS Description: Leaking Underground Storage Tank Cleanup Site

**187  
ESE  
1/8-1/4  
0.128 mi.  
675 ft.**

**UNION OIL SS 4596  
360 THIRD STREET  
SAN RAFAEL, CA 94901**

**HIST UST S118416497  
N/A**

**Site 3 of 10 in cluster I**

**Relative:  
Higher**

**HIST UST:**

Name: UNION OIL SS 4596  
Address: 360 THIRD STREET  
City,State,Zip: SAN RAFAEL, CA 94901  
File Number: 00029439  
URL: <https://documents.geotracker.waterboards.ca.gov/ustpdfs/pdf/00029439.pdf>  
Region: Not reported  
Facility ID: Not reported  
Facility Type: Not reported  
Other Type: Not reported  
Contact Name: Not reported  
Telephone: Not reported  
Owner Name: Not reported  
Owner Address: Not reported  
Owner City,St,Zip: Not reported  
Total Tanks: Not reported

**Actual:  
18 ft.**

Tank Num: Not reported  
Container Num: Not reported  
Year Installed: Not reported  
Tank Capacity: Not reported  
Tank Used for: Not reported

Map ID  
 Direction  
 Distance  
 Elevation

MAP FINDINGS

Site

Database(s)

EDR ID Number  
 EPA ID Number

**UNION OIL SS 4596 (Continued)**

**S118416497**

Type of Fuel: Not reported  
 Container Construction Thickness: Not reported  
 Leak Detection: Not reported

[Click here for Geo Tracker PDF:](#)

**I88  
 ESE  
 1/8-1/4  
 0.128 mi.  
 675 ft.**

**UNION OIL SS 4596  
 360 THIRD ST  
 SAN RAFAEL, CA 94901**

**HIST UST S118416498  
 N/A**

**Site 4 of 10 in cluster I**

**Relative:  
 Higher**

HIST UST:

**Actual:  
 18 ft.**

Name: UNION OIL SS 4596  
 Address: 360 THIRD ST  
 City,State,Zip: SAN RAFAEL, CA 94901  
 File Number: 00029421  
 URL: <https://documents.geotracker.waterboards.ca.gov/ustpdfs/pdf/00029421.pdf>  
 Region: Not reported  
 Facility ID: Not reported  
 Facility Type: Not reported  
 Other Type: Not reported  
 Contact Name: Not reported  
 Telephone: Not reported  
 Owner Name: Not reported  
 Owner Address: Not reported  
 Owner City,St,Zip: Not reported  
 Total Tanks: Not reported

Tank Num: Not reported  
 Container Num: Not reported  
 Year Installed: Not reported  
 Tank Capacity: Not reported  
 Tank Used for: Not reported  
 Type of Fuel: Not reported  
 Container Construction Thickness: Not reported  
 Leak Detection: Not reported

[Click here for Geo Tracker PDF:](#)

**I89  
 ESE  
 1/8-1/4  
 0.128 mi.  
 675 ft.**

**UNOCAL SS# 4596  
 360 3RD ST  
 SAN RAFAEL, CA 94901**

**SWEEPS UST S101588491  
 CA FID UST N/A**

**Site 5 of 10 in cluster I**

**Relative:  
 Higher**

SWEEPS UST:

**Actual:  
 18 ft.**

Name: UNOCAL SS# 4596  
 Address: 360 3RD ST  
 City: SAN RAFAEL  
 Status: Active  
 Comp Number: 30609  
 Number: 1  
 Board Of Equalization: Not reported  
 Referral Date: 09-26-91  
 Action Date: 09-26-91

Map ID  
Direction  
Distance  
Elevation

MAP FINDINGS

Site

Database(s)

EDR ID Number  
EPA ID Number

**UNOCAL SS# 4596 (Continued)**

**S101588491**

Created Date: 12-31-88  
Owner Tank Id: 4596-1-1  
SWRCB Tank Id: 21-028-030609-000001  
Tank Status: A  
Capacity: 10000  
Active Date: 09-27-91  
Tank Use: M.V. FUEL  
STG: P  
Content: REG UNLEADED  
Number Of Tanks: 3

Name: UNOCAL SS# 4596  
Address: 360 3RD ST  
City: SAN RAFAEL  
Status: Active  
Comp Number: 30609  
Number: 1  
Board Of Equalization: Not reported  
Referral Date: 09-26-91  
Action Date: 09-26-91  
Created Date: 12-31-88  
Owner Tank Id: 4596-2-1  
SWRCB Tank Id: 21-028-030609-000002  
Tank Status: A  
Capacity: 10000  
Active Date: 09-27-91  
Tank Use: M.V. FUEL  
STG: P  
Content: REG UNLEADED  
Number Of Tanks: Not reported

Name: UNOCAL SS# 4596  
Address: 360 3RD ST  
City: SAN RAFAEL  
Status: Active  
Comp Number: 30609  
Number: 1  
Board Of Equalization: Not reported  
Referral Date: 09-26-91  
Action Date: 09-26-91  
Created Date: 12-31-88  
Owner Tank Id: 4596-4-1  
SWRCB Tank Id: 21-028-030609-000003  
Tank Status: A  
Capacity: 550  
Active Date: 09-27-91  
Tank Use: OIL  
STG: W  
Content: WASTE OIL  
Number Of Tanks: Not reported

**CA FID UST:**

Facility ID: 21000742  
Regulated By: UTNKA  
Regulated ID: 00030609  
Cortese Code: Not reported  
SIC Code: Not reported

Map ID  
Direction  
Distance  
Elevation

MAP FINDINGS

Site

Database(s)

EDR ID Number  
EPA ID Number

**UNOCAL SS# 4596 (Continued)**

**S101588491**

Facility Phone: 4154567600  
Mail To: Not reported  
Mailing Address: PO BOX  
Mailing Address 2: Not reported  
Mailing City,St,Zip: SAN RAFAEL 94901  
Contact: Not reported  
Contact Phone: Not reported  
DUNs Number: Not reported  
NPDES Number: Not reported  
EPA ID: Not reported  
Comments: Not reported  
Status: Active

**I90  
ESE  
1/8-1/4  
0.128 mi.  
675 ft.**

**PETROLEUM SALES, INC. DBA MONTECITO 76  
360 THIRD STREET  
SAN RAFAEL, CA 94901**

**UST U003804889  
N/A**

**Site 6 of 10 in cluster I**

**Relative:  
Higher**

MARIN CO. UST:  
Name: CONOCOPHILLIPS # 254596  
Address: 360 THIRD STREET  
City: SAN RAFAEL  
Zip: Not reported  
Facility Id: 30-0377

**Actual:  
18 ft.**

Tank Number: 000001  
Tank Status: Change of Information  
Tank Contents: Regular unleaded  
Tank Use: Motor vehicle fueling  
Certificate Number: 05372  
Last Inspected: 11/27/2002  
Program: Not reported  
Location: Not reported  
Pulled Date: Not reported  
Reason: Not reported

Tank Number: 000001  
Tank Status: New Permit  
Tank Contents: Regular unleaded  
Tank Use: Motor vehicle fueling  
Certificate Number: Not reported  
Last Inspected: 06/09/2008  
Program: Not reported  
Location: Not reported  
Pulled Date: Not reported  
Reason: Not reported

Tank Number: 000001  
Tank Status: Change of Information  
Tank Contents: Regular unleaded  
Tank Use: Motor vehicle fueling  
Certificate Number: Not reported  
Last Inspected: Not reported  
Program: Not reported  
Location: Not reported

Map ID  
Direction  
Distance  
Elevation

MAP FINDINGS

Site

Database(s)

EDR ID Number  
EPA ID Number

**PETROLEUM SALES, INC. DBA MONTECITO 76 (Continued)**

**U003804889**

Pulled Date: Not reported  
Reason: Not reported

Tank Number: 000001  
Tank Status: Change of Information  
Tank Contents: Regular unleaded  
Tank Use: Motor vehicle fueling  
Certificate Number: 6/14/2007  
Last Inspected: Not reported  
Program: Not reported  
Location: Not reported  
Pulled Date: Not reported  
Reason: Not reported

Tank Number: 000002  
Tank Status: Change of Information  
Tank Contents: Premium unleaded  
Tank Use: Motor vehicle fueling  
Certificate Number: Not reported  
Last Inspected: Not reported  
Program: Not reported  
Location: Not reported  
Pulled Date: Not reported  
Reason: Not reported

Tank Number: 000002  
Tank Status: Change of Information  
Tank Contents: Premium unleaded  
Tank Use: Motor vehicle fueling  
Certificate Number: 05372  
Last Inspected: 11/27/2002  
Program: Not reported  
Location: Not reported  
Pulled Date: Not reported  
Reason: Not reported

Tank Number: 000002  
Tank Status: Change of Information  
Tank Contents: Premium unleaded  
Tank Use: Motor vehicle fueling  
Certificate Number: 6/14/2007  
Last Inspected: Not reported  
Program: Not reported  
Location: Not reported  
Pulled Date: Not reported  
Reason: Not reported

Tank Number: 000002  
Tank Status: Change of Information  
Tank Contents: Premium unleaded  
Tank Use: Motor vehicle fueling  
Certificate Number: Not reported

Map ID  
Direction  
Distance  
Elevation

MAP FINDINGS

Site

Database(s)

EDR ID Number  
EPA ID Number

**PETROLEUM SALES, INC. DBA MONTECITO 76 (Continued)**

**U003804889**

Last Inspected: 06/09/2008  
Program: Not reported  
Location: Not reported  
Pulled Date: Not reported  
Reason: Not reported

UST:

Name: PETROLEUM SALES, INC. DBA MONTECITO 76  
Address: 360 THIRD STREET  
City,State,Zip: SAN RAFAEL, CA 94901  
Facility ID: 300377  
Permitting Agency: SAN RAFAEL, CITY OF  
CERSID: Not reported  
Latitude: 37.9723029  
Longitude: -122.5158977  
Owner type: Not reported  
Facility type: Not reported  
Num of inuse ust: Not reported  
Num of closed ust: Not reported  
Num of oos ust: Not reported  
Epa region: Not reported  
Tribal lands: Not reported  
Tank owner name: Not reported  
Tank owner mailing address: Not reported  
Tank owner mailing city: Not reported  
Tank owner mailing zip: Not reported  
Tank owner mailing state: Not reported  
Tank operator name: Not reported  
Tank operator mailing address: Not reported  
Tank operator mailing city: Not reported  
Tank operator mailing zip: Not reported  
Tank operator mailing state: Not reported  
Tankidnumber: Not reported  
Tank status: Not reported  
Tank configuration: Not reported  
Tank closure date: Not reported  
Tank installation date: Not reported  
Tank num of compartments: Not reported  
Tank contents: Not reported  
Tank capacity gallons: Not reported  
Tank type: Not reported  
Tank pc construction: Not reported  
Tank pwpiping construction: Not reported  
Tank piping type: Not reported  
Tank piping construction: Not reported  
Tank sacrificial anode: Not reported  
Tank cp impressed current: Not reported  
Tank cp shutoff: Not reported  
Tank alarms: Not reported  
Tank ball float: Not reported  
Tank spill bucket: Not reported

MAP FINDINGS

Map ID			EDR ID Number
Direction			EPA ID Number
Distance			
Elevation	Site	Database(s)	

<b>I91</b> <b>ESE</b> <b>1/8-1/4</b> <b>0.128 mi.</b> <b>675 ft.</b>	<b>UNION OIL SS#4596</b> <b>360 3RD ST</b> <b>SAN RAFAEL, CA 94901</b>  <b>Site 7 of 10 in cluster I</b>	<b>HIST UST</b>	<b>U001599984</b> <b>N/A</b>
--	--	-----------------	---------------------------------

<b>Relative:</b> <b>Higher</b>  <b>Actual:</b> <b>18 ft.</b>	<b>HIST UST:</b> Name: UNION OIL SS#4596 Address: 360 3RD ST City,State,Zip: SAN RAFAEL, CA 94901 File Number: Not reported URL: Not reported Region: STATE Facility ID: 00000060809 Facility Type: Gas Station Other Type: Not reported Contact Name: T.E. FULLMER IV/T FULLMER Telephone: 4154567600 Owner Name: UNION OIL CO. Owner Address: 1 CALIFORNIA ST., SUITE 2700 Owner City,St,Zip: SAN FRANCISCO, CA 94111 Total Tanks: 0001  Tank Num: 001 Container Num: 0000000001 Year Installed: Not reported Tank Capacity: 00000000 Tank Used for: WASTE Type of Fuel: Not reported Container Construction Thickness: 6 Leak Detection: Visual	
--	--	--

<b>G92</b> <b>ENE</b> <b>1/8-1/4</b> <b>0.140 mi.</b> <b>738 ft.</b>	<b>ANDREA DI LORETO</b> <b>SAN RAFAEL, CA</b>  <b>Site 2 of 3 in cluster G</b>	<b>PFAS ECHO</b>	<b>1027325725</b> <b>N/A</b>
--	---	------------------	---------------------------------

<b>Relative:</b> <b>Higher</b>  <b>Actual:</b> <b>34 ft.</b>	<b>PFAS ECHO:</b> Name: ANDREA DI LORETO Address: Not reported City,State,Zip: SAN RAFAEL, CA Latitude: 37.972876 Longitude: -122.517179 Count: 1 County: MARIN Status: Inactive Region: 09 Industry: Petroleum ECHO Facility Report: <a href="https://echo.epa.gov/detailed-facility-report?fid=110070858624">https://echo.epa.gov/detailed-facility-report?fid=110070858624</a> Facility Percent Minority: - Facility Derived Tribes: - Facility Population: - EPA Programs: RCRA Federal Facility: No Federal Agency: - Facility FIPS Code: 06041 Facility Indian Country Flag: N Facility Collection Method: Zip Code Centroid Facility Derived HUC: -	
--	---	--



Map ID  
Direction  
Distance  
Elevation

MAP FINDINGS

Site

Database(s)

EDR ID Number  
EPA ID Number

**ANDREA DI LORETO (Continued)**

**1027325725**

Facility Derived WBD:	-
Facility Derived CD113:	-
Facility Derived CB2010:	-
Facility Major Flag:	-
Facility Active Flag:	-
Facility Inspection Count:	0
Facility Date Last Inspection:	-
Facility Days Last Inspection:	-
Facility Informal Count:	0
Facility Date Last Informal Action:	-
Facility Formal Action Count:	0
Facility Date Last Formal Action:	-
Facility Total Penalties:	0
Facility Penalty Count:	-
Facility Date Last Penalty:	-
Facility Last Penalty AMT:	-
Facility QTRS With NC:	0
Facility Programs With SNC:	0
Facility Compliance Status:	No Violation Identified
Facility SNC Flag:	N
AIR Flag:	N
NPDES Flag:	N
SDWIS Flag:	N
RCRA Flag:	Y
TRI Flag:	N
GHG Flag:	N
AIR IDS:	-
CAA Permit Types:	-
CAA NAICS:	-
CAA SICS:	-
NPDES IDS:	-
CWA Permit Types:	-
CWA NAICS:	-
CWA SICS:	-
RCRA IDS:	CAC003079583
RCRA Permit Types:	Other
RCRA NAICS:	324191
SDWA IDS:	-
SDWA System Types:	-
SDWA Compliance Status:	-
SDWA SNC Flag:	N
TRI IDS:	-
TRI Releases Transfers:	-
TRI On Site Releases:	-
TRI Off Site Transfers:	-
TRI Reporter:	-
Facility IMP Water Flag:	-
EJSCREEN Flag US:	-
EJSCREEN Report:	<a href="https://ejscreen.epa.gov/mapper/mobile/EJSCREEN_mobile.aspx?geometry=%7B%22x%22:-122.517179,%22y%22:37.972876,%22spatialReference%22:%7B%22wkid%22:4326%7D%7D&amp;unit=9035&amp;areatype=&amp;areaid=&amp;basemap=streets&amp;distance=1">https://ejscreen.epa.gov/mapper/mobile/EJSCREEN_mobile.aspx?geometry=%7B%22x%22:-122.517179,%22y%22:37.972876,%22spatialReference%22:%7B%22wkid%22:4326%7D%7D&amp;unit=9035&amp;areatype=&amp;areaid=&amp;basemap=streets&amp;distance=1</a>

Map ID  
Direction  
Distance  
Elevation

MAP FINDINGS

Site

Database(s)

EDR ID Number  
EPA ID Number

**G93**      **MOTHER NATURE'S CLEANING**  
**ENE**  
**1/8-1/4**    **SAN RAFAEL, CA**  
**0.140 mi.**  
**738 ft.**    **Site 3 of 3 in cluster G**

**PFAS ECHO**    **1027390385**  
                         **N/A**

**Relative:**  
**Higher**  
**Actual:**  
**34 ft.**

**PFAS ECHO:**  
Name: MOTHER NATURE'S CLEANING  
Address: Not reported  
City,State,Zip: SAN RAFAEL, CA  
Latitude: 37.972876  
Longitude: -122.517179  
Count: 1  
County: MARIN  
Status: Inactive  
Region: 09  
Industry: Textiles and Leather  
ECHO Facility Report: <https://echo.epa.gov/detailed-facility-report?fid=110070810347>  
Facility Percent Minority: -  
Facility Derived Tribes: -  
Facility Population: -  
EPA Programs: RCRA  
Federal Facility: No  
Federal Agency: -  
Facility FIPS Code: 06041  
Facility Indian Country Flag: N  
Facility Collection Method: Zip Code Centroid  
Facility Derived HUC: -  
Facility Derived WBD: -  
Facility Derived CD113: -  
Facility Derived CB2010: -  
Facility Major Flag: -  
Facility Active Flag: -  
Facility Inspection Count: 0  
Facility Date Last Inspection: -  
Facility Days Last Inspection: -  
Facility Informal Count: 0  
Facility Date Last Informal Action: -  
Facility Formal Action Count: 0  
Facility Date Last Formal Action: -  
Facility Total Penalties: 0  
Facility Penalty Count: -  
Facility Date Last Penalty: -  
Facility Last Penalty AMT: -  
Facility QTRS With NC: 0  
Facility Programs With SNC: 0  
Facility Compliance Status: No Violation Identified  
Facility SNC Flag: N  
AIR Flag: N  
NPDES Flag: N  
SDWIS Flag: N  
RCRA Flag: Y  
TRI Flag: N  
GHG Flag: N  
AIR IDS: -  
CAA Permit Types: -  
CAA NAICS: -  
CAA SICS: -  
NPDES IDS: -

Map ID  
 Direction  
 Distance  
 Elevation

MAP FINDINGS

Site

Database(s)

EDR ID Number  
 EPA ID Number

**MOTHER NATURE'S CLEANING (Continued)**

**1027390385**

CWA Permit Types: -  
 CWA NAICS: -  
 CWA SICS: -  
 RCRA IDS: CAC003066338  
 RCRA Permit Types: Other  
 RCRA NAICS: 314110  
 SDWA IDS: -  
 SDWA System Types: -  
 SDWA Compliance Status: -  
 SDWA SNC Flag: N  
 TRI IDS: -  
 TRI Releases Transfers: -  
 TRI On Site Releases: -  
 TRI Off Site Transfers: -  
 TRI Reporter: -  
 Facility IMP Water Flag: -  
 EJSCREEN Flag US: -  
 EJSCREEN Report: [https://ejscreen.epa.gov/mapper/mobile/EJSCREEN\\_mobile.aspx?geometry=%7B%22x%22:-122.517179,%22y%22:37.972876,%22spatialReference%22:%7B%22wkid%22:4326%7D%7D&unit=9035&areatype=&areaid=&basemap=streets&distance=1](https://ejscreen.epa.gov/mapper/mobile/EJSCREEN_mobile.aspx?geometry=%7B%22x%22:-122.517179,%22y%22:37.972876,%22spatialReference%22:%7B%22wkid%22:4326%7D%7D&unit=9035&areatype=&areaid=&basemap=streets&distance=1)

**I94**  
**ESE**  
**1/8-1/4**  
**0.151 mi.**  
**795 ft.**

**WHOLE FOODS MARKET - SAN RAFAEL**  
**340 3RD ST**  
**SAN RAFAEL, CA 94901**  
**Site 8 of 10 in cluster I**

**CERS HAZ WASTE** **S121749887**  
**CERS** **N/A**

**Relative:**  
**Higher**  
**Actual:**  
**18 ft.**

**CERS HAZ WASTE:**  
 Name: WHOLE FOODS MARKET - SAN RAFAEL  
 Address: 340 3RD ST  
 City,State,Zip: SAN RAFAEL, CA 94901  
 Site ID: 171717  
 CERS ID: 10476271  
 CERS Description: Hazardous Waste Generator

**CERS:**  
 Name: WHOLE FOODS MARKET - SAN RAFAEL  
 Address: 340 3RD ST  
 City,State,Zip: SAN RAFAEL, CA 94901  
 Site ID: 171717  
 CERS ID: 10476271  
 CERS Description: Chemical Storage Facilities

**Violations:**  
 Site ID: 171717  
 Site Name: Whole Foods Market - San Rafael  
 Violation Date: 10-04-2021  
 Citation: HSC 6.95 25508(a)(3) - California Health and Safety Code, Chapter 6.95, Section(s) 25508(a)(3)  
 Violation Description: Failure to complete and electronically submit a site map with all required content.  
 Violation Notes: Returned to compliance on 11/03/2021. The business failed to electronically submit a site map with all required content including: north orientation, loading area, internal roads, adjacent streets, storm and sewer drains, access and exit points, emergency shut offs, evacuation staging area, hazardous materials/waste storage areas and emergency response equipment. Please u0pdate Utility shut off

Map ID  
Direction  
Distance  
Elevation

MAP FINDINGS

Site

Database(s)

EDR ID Number  
EPA ID Number

**WHOLE FOODS MARKET - SAN RAFAEL (Continued)**

**S121749887**

Electronically submit a site map with all required content. Update utility shut off  
Violation Division: Marin County Dept of Public Works, Waste Mgmt, CUP  
Violation Program: HMRRP  
Violation Source: CERS,  
  
Site ID: 171717  
Site Name: Whole Foods Market - San Rafael  
Violation Date: 10-04-2021  
Citation: 40 CFR 1 262.34(d)(5)(ii) - U.S. Code of Federal Regulations, Title 40, Chapter 1, Section(s) 262.34(d)(5)(ii)  
Violation Description: Failure to post the following information next to the telephone: (A) The name and telephone number of the emergency coordinator; (B) Location of fire extinguishers and spill control material, and, if present, fire alarm; and (C) The telephone number of the fire department, unless the facility has a direct alarm.  
Violation Notes: Returned to compliance on 11/03/2021. Emergency Phone numbers not updates or posted with current phone numbers Emergency information is not posted next to the telephone. Complete and post all required emergency information next to the telephone.  
Violation Division: Marin County Dept of Public Works, Waste Mgmt, CUP  
Violation Program: HW  
Violation Source: CERS,

Evaluation:  
Eval General Type: Compliance Evaluation Inspection  
Eval Date: 01-05-2015  
Violations Found: No  
Eval Type: Routine done by local agency  
Eval Notes: Not reported  
Eval Division: Marin County Dept of Public Works, Waste Mgmt, CUP  
Eval Program: HW  
Eval Source: CERS,

Eval General Type: Compliance Evaluation Inspection  
Eval Date: 02-13-2018  
Violations Found: No  
Eval Type: Routine done by local agency  
Eval Notes: marlia.zamora@wholefoods.com  
Eval Division: Marin County Dept of Public Works, Waste Mgmt, CUP  
Eval Program: HMRRP  
Eval Source: CERS,

Eval General Type: Compliance Evaluation Inspection  
Eval Date: 02-13-2018  
Violations Found: No  
Eval Type: Routine done by local agency  
Eval Notes: Not reported  
Eval Division: Marin County Dept of Public Works, Waste Mgmt, CUP  
Eval Program: HW  
Eval Source: CERS,

Eval General Type: Compliance Evaluation Inspection  
Eval Date: 10-04-2021  
Violations Found: Yes  
Eval Type: Routine done by local agency  
Eval Notes: onsite routine inspection Lynn Silva granted permission please update

Map ID  
Direction  
Distance  
Elevation

MAP FINDINGS

Site

Database(s)

EDR ID Number  
EPA ID Number

**WHOLE FOODS MARKET - SAN RAFAEL (Continued)**

**S121749887**

map to include utility shut off  
Eval Division: Marin County Dept of Public Works, Waste Mgmt, CUP  
Eval Program: HMRRP  
Eval Source: CERS,  
  
Eval General Type: Compliance Evaluation Inspection  
Eval Date: 10-04-2021  
Violations Found: Yes  
Eval Type: Routine done by local agency  
Eval Notes: On site to conduct routine inspection CALEPACAL000395835 Active  
Fernando Mercado granted permission w/ Lynn Silvia Managers  
Eval Division: Marin County Dept of Public Works, Waste Mgmt, CUP  
Eval Program: HW  
Eval Source: CERS,

Coordinates:  
Site ID: 171717  
Facility Name: Whole Foods Market - San Rafael  
Env Int Type Code: HWG  
Program ID: 10476271  
Coord Name: Not reported  
Ref Point Type Desc: Center of a facility or station.,  
Latitude: 37.970580  
Longitude: -122.516870

Affiliation:  
Affiliation Type Desc: Identification Signer  
Entity Name: Jennifer Press  
Entity Title: EHS Operations Manager  
Affiliation Address: Not reported  
Affiliation City: Not reported  
Affiliation State: Not reported  
Affiliation Country: Not reported  
Affiliation Zip: Not reported  
Affiliation Phone: ,

Affiliation Type Desc: Document Preparer  
Entity Name: APTIM  
Entity Title: Not reported  
Affiliation Address: Not reported  
Affiliation City: Not reported  
Affiliation State: Not reported  
Affiliation Country: Not reported  
Affiliation Zip: Not reported  
Affiliation Phone: ,

Affiliation Type Desc: Facility Mailing Address  
Entity Name: Mailing Address  
Entity Title: Not reported  
Affiliation Address: P.O. Box 684786  
Affiliation City: Austin  
Affiliation State: TX  
Affiliation Country: Not reported  
Affiliation Zip: 78768  
Affiliation Phone: ,

Map ID  
Direction  
Distance  
Elevation

MAP FINDINGS

Site

Database(s)

EDR ID Number  
EPA ID Number

**WHOLE FOODS MARKET - SAN RAFAEL (Continued)**

**S121749887**

Affiliation Type Desc: Legal Owner  
Entity Name: Whole Foods Market California, Inc.  
Entity Title: Not reported  
Affiliation Address: 207 Goode Ave, 7th Floor  
Affiliation City: Glendale  
Affiliation State: CA  
Affiliation Country: United States  
Affiliation Zip: 91203  
Affiliation Phone: (818) 572-3895,

Affiliation Type Desc: Environmental Contact  
Entity Name: Jennifer Press  
Entity Title: Not reported  
Affiliation Address: 207 Goode Ave, 7th Floor  
Affiliation City: Glendale  
Affiliation State: CA  
Affiliation Country: Not reported  
Affiliation Zip: 91203  
Affiliation Phone: ,

Affiliation Type Desc: Operator  
Entity Name: Whole Foods Market California, Inc.  
Entity Title: Not reported  
Affiliation Address: Not reported  
Affiliation City: Not reported  
Affiliation State: Not reported  
Affiliation Country: Not reported  
Affiliation Zip: Not reported  
Affiliation Phone: (415) 451-6333,

Affiliation Type Desc: CUPA District  
Entity Name: Marin County CUPA  
Entity Title: Not reported  
Affiliation Address: 1600 Los Gamos Suite 210  
Affiliation City: San Rafael  
Affiliation State: CA  
Affiliation Country: Not reported  
Affiliation Zip: 94903  
Affiliation Phone: (415) 473-6647,

Affiliation Type Desc: Parent Corporation  
Entity Name: Whole Foods Market California, Inc.  
Entity Title: Not reported  
Affiliation Address: Not reported  
Affiliation City: Not reported  
Affiliation State: Not reported  
Affiliation Country: Not reported  
Affiliation Zip: Not reported  
Affiliation Phone: ,

Map ID  
 Direction  
 Distance  
 Elevation

MAP FINDINGS

Site

Database(s)

EDR ID Number  
 EPA ID Number

**195**  
**ESE**  
**1/8-1/4**  
**0.151 mi.**  
**795 ft.**

**WHOLE FOODS MARKET INC**  
**340 3RD ST**  
**SAN RAFAEL, CA 94901**

**RCRA NonGen / NLR**

**1024843916**  
**CAL000395835**

**Site 9 of 10 in cluster I**

**Relative:**  
**Higher**  
**Actual:**  
**18 ft.**

RCRA Listings:	
Date Form Received by Agency:	20140415
Handler Name:	Whole Foods Market Inc
Handler Address:	340 3RD ST
Handler City,State,Zip:	SAN RAFAEL, CA 94901-5604
EPA ID:	CAL000395835
Contact Name:	TRISTAM COFFIN
Contact Address:	5980 HORTON STREET SUITE 200
Contact City,State,Zip:	EMERYVILLE, CA 94608
Contact Telephone:	201-314-2987
Contact Fax:	510-428-7410
Contact Email:	TRISTAM.COFFIN@WHOLEFOODS.COM
Contact Title:	Not reported
EPA Region:	09
Land Type:	Not reported
Federal Waste Generator Description:	Not a generator, verified
Non-Notifier:	Not reported
Biennial Report Cycle:	Not reported
Accessibility:	Not reported
Active Site Indicator:	Handler Activities
State District Owner:	Not reported
State District:	Not reported
Mailing Address:	5980 HORTON STREET SUITE 200
Mailing City,State,Zip:	EMERYVILLE, CA 94608-4806
Owner Name:	Whole Foods Market California Inc
Owner Type:	Other
Operator Name:	Tristam Coffin
Operator Type:	Other
Short-Term Generator Activity:	No
Importer Activity:	No
Mixed Waste Generator:	No
Transporter Activity:	No
Transfer Facility Activity:	No
Recycler Activity with Storage:	No
Small Quantity On-Site Burner Exemption:	No
Smelting Melting and Refining Furnace Exemption:	No
Underground Injection Control:	No
Off-Site Waste Receipt:	No
Universal Waste Indicator:	Yes
Universal Waste Destination Facility:	Yes
Federal Universal Waste:	No
Active Site State-Reg Handler:	---
Federal Facility Indicator:	Not reported
Hazardous Secondary Material Indicator:	N
Sub-Part K Indicator:	Not reported
2018 GPRC Permit Baseline:	Not on the Baseline
2018 GPRC Renewals Baseline:	Not on the Baseline
202 GPRC Corrective Action Baseline:	No
Subject to Corrective Action Universe:	No
Non-TSDFs Where RCRA CA has Been Imposed Universe:	No
Corrective Action Priority Ranking:	No NCAPS ranking
Environmental Control Indicator:	No
Institutional Control Indicator:	No

Map ID  
Direction  
Distance  
Elevation

MAP FINDINGS

Site

Database(s)

EDR ID Number  
EPA ID Number

**WHOLE FOODS MARKET INC (Continued)**

**1024843916**

Human Exposure Controls Indicator: N/A  
Groundwater Controls Indicator: N/A  
Significant Non-Complier Universe: No  
Unaddressed Significant Non-Complier Universe: No  
Addressed Significant Non-Complier Universe: No  
Significant Non-Complier With a Compliance Schedule Universe: No  
Financial Assurance Required: Not reported  
Handler Date of Last Change: 20180906  
Recognized Trader-Importer: No  
Recognized Trader-Exporter: No  
Importer of Spent Lead Acid Batteries: No  
Exporter of Spent Lead Acid Batteries: No  
Recycler Activity Without Storage: No  
Manifest Broker: No  
Sub-Part P Indicator: No

Handler - Owner Operator:

Owner/Operator Indicator: Owner  
Owner/Operator Name: WHOLE FOODS MARKET CALIFORNIA INC  
Legal Status: Other  
Date Became Current: Not reported  
Date Ended Current: Not reported  
Owner/Operator Address: 5980 HORTON STREE SUITE 200  
Owner/Operator City,State,Zip: EMERYVILLE, CA 94608  
Owner/Operator Telephone: 510-428-7400  
Owner/Operator Telephone Ext: Not reported  
Owner/Operator Fax: Not reported  
Owner/Operator Email: Not reported

Owner/Operator Indicator: Operator  
Owner/Operator Name: TRISTAM COFFIN  
Legal Status: Other  
Date Became Current: Not reported  
Date Ended Current: Not reported  
Owner/Operator Address: 5980 HORTON STREET SUITE 200  
Owner/Operator City,State,Zip: EMERYVILLE, CA 94608  
Owner/Operator Telephone: 201-314-2987  
Owner/Operator Telephone Ext: Not reported  
Owner/Operator Fax: Not reported  
Owner/Operator Email: Not reported

Historic Generators:

Receive Date: 20140415  
Handler Name: WHOLE FOODS MARKET INC  
Federal Waste Generator Description: Not a generator, verified  
State District Owner: Not reported  
Large Quantity Handler of Universal Waste: No  
Recognized Trader Importer: No  
Recognized Trader Exporter: No  
Spent Lead Acid Battery Importer: No  
Spent Lead Acid Battery Exporter: No  
Current Record: Yes  
Non Storage Recycler Activity: Not reported  
Electronic Manifest Broker: Not reported



Map ID  
 Direction  
 Distance  
 Elevation

MAP FINDINGS

Site

Database(s)

EDR ID Number  
 EPA ID Number

**WHOLE FOODS MARKET INC (Continued)**

**1024843916**

List of NAICS Codes and Descriptions:

NAICS Code: 45291  
 NAICS Description: WAREHOUSE CLUBS AND SUPERCENTERS

Facility Has Received Notices of Violations:

Violations: No Violations Found

Evaluation Action Summary:

Evaluations: No Evaluations Found

**J96**  
**SE**  
**1/8-1/4**  
**0.152 mi.**  
**800 ft.**

**PETCO #368**  
**375 3RD ST**  
**SAN RAFAEL, CA 94901**

**CERS HAZ WASTE S121788144**  
**N/A**

**Site 1 of 2 in cluster J**

**Relative:**  
**Higher**  
**Actual:**  
**11 ft.**

**CERS HAZ WASTE:**  
 Name: PETCO #368  
 Address: 375 3RD ST  
 City,State,Zip: SAN RAFAEL, CA 94901  
 Site ID: 56463  
 CERS ID: 10461229  
 CERS Description: Hazardous Waste Generator

Evaluation:

Eval General Type: Compliance Evaluation Inspection  
 Eval Date: 05-27-2015  
 Violations Found: No  
 Eval Type: Routine done by local agency  
 Eval Notes: Not reported  
 Eval Division: Marin County Dept of Public Works, Waste Mgmt, CUP  
 Eval Program: HW  
 Eval Source: CERS,

Eval General Type: Compliance Evaluation Inspection  
 Eval Date: 10-02-2018  
 Violations Found: No  
 Eval Type: Routine done by local agency  
 Eval Notes: Not reported  
 Eval Division: Marin County Dept of Public Works, Waste Mgmt, CUP  
 Eval Program: HW  
 Eval Source: CERS,

Eval General Type: Compliance Evaluation Inspection  
 Eval Date: 02-15-2022  
 Violations Found: No  
 Eval Type: Routine done by local agency  
 Eval Notes: Onsite for routine inspection. Gerry Braatz General Manager, granted permission to be onsite to inspect. Stericylce picks up waste. CALEPA ID # CAL000388140 active at time of inspection. emailed to Gerry Braatz @ 368S@petco.com Please update CERS primary emergency contact to Laura Caryl.

Eval Division: Marin County Dept of Public Works, Waste Mgmt, CUP  
 Eval Program: HW  
 Eval Source: CERS,

Map ID  
Direction  
Distance  
Elevation

MAP FINDINGS

Site

Database(s)

EDR ID Number  
EPA ID Number

**PETCO #368 (Continued)**

**S121788144**

Coordinates:

Site ID: 56463  
Facility Name: Petco #368  
Env Int Type Code: HWG  
Program ID: 10461229  
Coord Name: Not reported  
Ref Point Type Desc: Center of a facility or station.,  
Latitude: 37.969990  
Longitude: -122.517590

Affiliation:

Affiliation Type Desc: Facility Mailing Address  
Entity Name: Mailing Address  
Entity Title: Not reported  
Affiliation Address: 654 Richland Hills Drive  
Affiliation City: San Antonio  
Affiliation State: TX  
Affiliation Country: Not reported  
Affiliation Zip: 78245  
Affiliation Phone: ,

Affiliation Type Desc: Operator  
Entity Name: Petco #368  
Entity Title: Not reported  
Affiliation Address: Not reported  
Affiliation City: Not reported  
Affiliation State: Not reported  
Affiliation Country: Not reported  
Affiliation Zip: Not reported  
Affiliation Phone: (210) 201-9217,

Affiliation Type Desc: CUPA District  
Entity Name: Marin County CUPA  
Entity Title: Not reported  
Affiliation Address: 1600 Los Gamos Suite 210  
Affiliation City: San Rafael  
Affiliation State: CA  
Affiliation Country: Not reported  
Affiliation Zip: 94903  
Affiliation Phone: (415) 473-6647,

Affiliation Type Desc: Document Preparer  
Entity Name: Amy Ebersole-Martinez  
Entity Title: Not reported  
Affiliation Address: Not reported  
Affiliation City: Not reported  
Affiliation State: Not reported  
Affiliation Country: Not reported  
Affiliation Zip: Not reported  
Affiliation Phone: ,

Affiliation Type Desc: Environmental Contact  
Entity Name: Amy Ebersole-Martinez  
Entity Title: Not reported  
Affiliation Address: 654 Richland Hills Drive  
Affiliation City: San Antonio

Map ID  
 Direction  
 Distance  
 Elevation

MAP FINDINGS

Site

Database(s)

EDR ID Number  
 EPA ID Number

**PETCO #368 (Continued)**

**S121788144**

Affiliation State: TX  
 Affiliation Country: Not reported  
 Affiliation Zip: 78245  
 Affiliation Phone: ,

Affiliation Type Desc: Identification Signer  
 Entity Name: Amy Ebersole-Martinez  
 Entity Title: Manager, Environmental Compliance  
 Affiliation Address: Not reported  
 Affiliation City: Not reported  
 Affiliation State: Not reported  
 Affiliation Country: Not reported  
 Affiliation Zip: Not reported  
 Affiliation Phone: ,

Affiliation Type Desc: Legal Owner  
 Entity Name: Petco Animal Supplies, Inc.  
 Entity Title: Not reported  
 Affiliation Address: 654 Richland Hills Drive  
 Affiliation City: San Antonio  
 Affiliation State: TX  
 Affiliation Country: United States  
 Affiliation Zip: 78245  
 Affiliation Phone: (210) 201-9217,

Affiliation Type Desc: Parent Corporation  
 Entity Name: Petco Animal Supplies, Inc.  
 Entity Title: Not reported  
 Affiliation Address: Not reported  
 Affiliation City: Not reported  
 Affiliation State: Not reported  
 Affiliation Country: Not reported  
 Affiliation Zip: Not reported  
 Affiliation Phone: ,

**J97**  
**SE**  
**1/8-1/4**  
**0.152 mi.**  
**800 ft.**

**PETCO STORE #368**  
**375 3RD ST**  
**SAN RAFAEL, CA 94901**

**RCRA NonGen / NLR**

**1024839840**  
**CAL000388140**

**Site 2 of 2 in cluster J**

**Relative:**  
**Higher**  
**Actual:**  
**11 ft.**

RCRA Listings:  
 Date Form Received by Agency: 20130805  
 Handler Name: Petco Store #368  
 Handler Address: 375 3RD ST  
 Handler City,State,Zip: SAN RAFAEL, CA 94901  
 EPA ID: CAL000388140  
 Contact Name: AMY EBERSOLE-MARTINEZ  
 Contact Address: 654 RICHLAND HILLS  
 Contact City,State,Zip: SAN ANTONIO, TX 78245-0000  
 Contact Telephone: 858-761-5359  
 Contact Fax: 858-882-8686  
 Contact Email: SAFETY@PETCO.COM  
 Contact Title: Not reported  
 EPA Region: 09  
 Land Type: Not reported  
 Federal Waste Generator Description: Not a generator, verified

Map ID  
 Direction  
 Distance  
 Elevation

MAP FINDINGS

Site

Database(s)

EDR ID Number  
 EPA ID Number

**PETCO STORE #368 (Continued)**

**1024839840**

Non-Notifier:	Not reported
Biennial Report Cycle:	Not reported
Accessibility:	Not reported
Active Site Indicator:	Handler Activities
State District Owner:	Not reported
State District:	Not reported
Mailing Address:	654 RICHLAND HILLS
Mailing City,State,Zip:	SAN ANTONIO, TX 78245
Owner Name:	Petco Animals Supplies Inc
Owner Type:	Other
Operator Name:	Amy Ebersole-Martinez
Operator Type:	Other
Short-Term Generator Activity:	No
Importer Activity:	No
Mixed Waste Generator:	No
Transporter Activity:	No
Transfer Facility Activity:	No
Recycler Activity with Storage:	No
Small Quantity On-Site Burner Exemption:	No
Smelting Melting and Refining Furnace Exemption:	No
Underground Injection Control:	No
Off-Site Waste Receipt:	No
Universal Waste Indicator:	Yes
Universal Waste Destination Facility:	Yes
Federal Universal Waste:	No
Active Site State-Reg Handler:	---
Federal Facility Indicator:	Not reported
Hazardous Secondary Material Indicator:	N
Sub-Part K Indicator:	Not reported
2018 GPRA Permit Baseline:	Not on the Baseline
2018 GPRA Renewals Baseline:	Not on the Baseline
202 GPRA Corrective Action Baseline:	No
Subject to Corrective Action Universe:	No
Non-TSDFs Where RCRA CA has Been Imposed Universe:	No
Corrective Action Priority Ranking:	No NCAPS ranking
Environmental Control Indicator:	No
Institutional Control Indicator:	No
Human Exposure Controls Indicator:	N/A
Groundwater Controls Indicator:	N/A
Significant Non-Complier Universe:	No
Unaddressed Significant Non-Complier Universe:	No
Addressed Significant Non-Complier Universe:	No
Significant Non-Complier With a Compliance Schedule Universe:	No
Financial Assurance Required:	Not reported
Handler Date of Last Change:	20180906
Recognized Trader-Importer:	No
Recognized Trader-Exporter:	No
Importer of Spent Lead Acid Batteries:	No
Exporter of Spent Lead Acid Batteries:	No
Recycler Activity Without Storage:	No
Manifest Broker:	No
Sub-Part P Indicator:	No

Handler - Owner Operator:  
 Owner/Operator Indicator: Owner  
 Owner/Operator Name: PETCO ANIMALS SUPPLIES INC

Map ID  
Direction  
Distance  
Elevation

MAP FINDINGS

Site

Database(s)

EDR ID Number  
EPA ID Number

**PETCO STORE #368 (Continued)**

**1024839840**

Legal Status: Other  
Date Became Current: Not reported  
Date Ended Current: Not reported  
Owner/Operator Address: 654 RICHLAND HILLS  
Owner/Operator City,State,Zip: SAN ANTONIO, TX 78245  
Owner/Operator Telephone: 858-201-9217  
Owner/Operator Telephone Ext: Not reported  
Owner/Operator Fax: Not reported  
Owner/Operator Email: Not reported

Owner/Operator Indicator: Operator  
Owner/Operator Name: AMY EBERSOLE-MARTINEZ  
Legal Status: Other  
Date Became Current: Not reported  
Date Ended Current: Not reported  
Owner/Operator Address: 654 RICHLAND HILLS  
Owner/Operator City,State,Zip: SAN ANTONIO, TX 78245-0000  
Owner/Operator Telephone: 858-761-5359  
Owner/Operator Telephone Ext: Not reported  
Owner/Operator Fax: Not reported  
Owner/Operator Email: Not reported

Historic Generators:

Receive Date: 20130805  
Handler Name: PETCO STORE #368  
Federal Waste Generator Description: Not a generator, verified  
State District Owner: Not reported  
Large Quantity Handler of Universal Waste: No  
Recognized Trader Importer: No  
Recognized Trader Exporter: No  
Spent Lead Acid Battery Importer: No  
Spent Lead Acid Battery Exporter: No  
Current Record: Yes  
Non Storage Recycler Activity: Not reported  
Electronic Manifest Broker: Not reported

List of NAICS Codes and Descriptions:

NAICS Code: 42299  
NAICS Description: OTHER MISCELLANEOUS NONDURABLE GOODS WHOLESALERS

NAICS Code: 54189  
NAICS Description: OTHER SERVICES RELATED TO ADVERTISING

Facility Has Received Notices of Violations:

Violations: No Violations Found

Evaluation Action Summary:

Evaluations: No Evaluations Found

Map ID  
 Direction  
 Distance  
 Elevation

MAP FINDINGS

Site

Database(s)

EDR ID Number  
 EPA ID Number

**198**  
**SE**  
**1/8-1/4**  
**0.160 mi.**  
**844 ft.**

**MOSQUITO ABATEMENT PUMPING STA**  
**THIRD STRET**  
**SAN RAFAEL, CA 94915**

**HIST UST**    **U001600045**  
**N/A**

**Site 10 of 10 in cluster I**

**Relative:**  
**Higher**  
**Actual:**  
**14 ft.**

**HIST UST:**  
 Name: MOSQUITO ABATEMENT PUMPING STA  
 Address: THIRD STRET  
 City,State,Zip: SAN RAFAEL, CA 94915  
 File Number: 0002919f  
 URL: <https://documents.geotracker.waterboards.ca.gov/ustpdfs/pdf/0002919f.pdf>  
 Region: STATE  
 Facility ID: 00000058058  
 Facility Type: Other  
 Other Type: PUBLIC AGENCY  
 Contact Name: VALENTINE CORPORATION  
 Telephone: 4154853355  
 Owner Name: CITY OF SAN RAFAEL  
 Owner Address: 1400 FITH AVENUE  
 Owner City,St,Zip: SAN RAFAEL, CA 94915  
 Total Tanks: 0001

Tank Num: 001  
 Container Num: 4  
 Year Installed: 1985  
 Tank Capacity: 00000500  
 Tank Used for: PRODUCT  
 Type of Fuel: DIESEL  
 Container Construction Thickness: 12  
 Leak Detection: Vapor Sniff Well

[Click here for Geo Tracker PDF:](#)

**99**  
**NW**  
**1/8-1/4**  
**0.160 mi.**  
**847 ft.**

**MARY LEE SAMMIS & CATHERINE SAMMIS HUNSAKER**  
**1108 TAMALPAIS AVE**  
**SAN RAFAEL, CA 94901**

**RCRA NonGen / NLR**    **1026718592**  
**CAC003107184**

**Relative:**  
**Higher**  
**Actual:**  
**32 ft.**

**RCRA Listings:**  
 Date Form Received by Agency: 20210224  
 Handler Name: Mary Lee Sammis & Catherine Sammis Hunsaker  
 Handler Address: 1108 TAMALPAIS AVE  
 Handler City,State,Zip: SAN RAFAEL, CA 94901  
 EPA ID: CAC003107184  
 Contact Name: MARY LEE SAMMIS & CATHERINE SAMMIS  
 Contact Address: 32 WOODLAND CT  
 Contact City,State,Zip: NOVATO, CA 94947  
 Contact Telephone: 415-761-0955  
 Contact Fax: Not reported  
 Contact Email: ERIKAM@CVECORG.COM  
 Contact Title: Not reported  
 EPA Region: 09  
 Land Type: Not reported  
 Federal Waste Generator Description: Not a generator, verified  
 Non-Notifier: Not reported  
 Biennial Report Cycle: Not reported  
 Accessibility: Not reported  
 Active Site Indicator: Not reported

Map ID  
 Direction  
 Distance  
 Elevation

MAP FINDINGS

Site

Database(s)

EDR ID Number  
 EPA ID Number

**MARY LEE SAMMIS & CATHERINE SAMMIS HUNSAKER (Continued)**

**1026718592**

State District Owner:	Not reported
State District:	Not reported
Mailing Address:	32 WOODLAND CT
Mailing City, State, Zip:	NOVATO, CA 94947
Owner Name:	Mary Lee Sammis & Catherine Sammis
Owner Type:	Other
Operator Name:	Mary Lee Sammis & Catherine Sammis
Operator Type:	Other
Short-Term Generator Activity:	No
Importer Activity:	No
Mixed Waste Generator:	No
Transporter Activity:	No
Transfer Facility Activity:	No
Recycler Activity with Storage:	No
Small Quantity On-Site Burner Exemption:	No
Smelting Melting and Refining Furnace Exemption:	No
Underground Injection Control:	No
Off-Site Waste Receipt:	No
Universal Waste Indicator:	No
Universal Waste Destination Facility:	No
Federal Universal Waste:	No
Active Site State-Reg Handler:	---
Federal Facility Indicator:	Not reported
Hazardous Secondary Material Indicator:	N
Sub-Part K Indicator:	Not reported
2018 GPRAs Permit Baseline:	Not on the Baseline
2018 GPRAs Renewals Baseline:	Not on the Baseline
202 GPRAs Corrective Action Baseline:	No
Subject to Corrective Action Universe:	No
Non-TSDFs Where RCRA CA has Been Imposed Universe:	No
Corrective Action Priority Ranking:	No NCAPS ranking
Environmental Control Indicator:	No
Institutional Control Indicator:	No
Human Exposure Controls Indicator:	N/A
Groundwater Controls Indicator:	N/A
Significant Non-Complier Universe:	No
Unaddressed Significant Non-Complier Universe:	No
Addressed Significant Non-Complier Universe:	No
Significant Non-Complier With a Compliance Schedule Universe:	No
Financial Assurance Required:	Not reported
Handler Date of Last Change:	20210226
Recognized Trader-Importer:	No
Recognized Trader-Exporter:	No
Importer of Spent Lead Acid Batteries:	No
Exporter of Spent Lead Acid Batteries:	No
Recycler Activity Without Storage:	No
Manifest Broker:	No
Sub-Part P Indicator:	No

Handler - Owner Operator:

Owner/Operator Indicator:	Operator
Owner/Operator Name:	MARY LEE SAMMIS & CATHERINE SAMMIS
Legal Status:	Other
Date Became Current:	Not reported
Date Ended Current:	Not reported
Owner/Operator Address:	32 WOODLAND CT

Map ID  
Direction  
Distance  
Elevation

MAP FINDINGS

Site

Database(s)

EDR ID Number  
EPA ID Number

**MARY LEE SAMMIS & CATHERINE SAMMIS HUNSAKER (Continued)**

**1026718592**

Owner/Operator City,State,Zip: NOVATO, CA 94947  
Owner/Operator Telephone: 415-761-0955  
Owner/Operator Telephone Ext: Not reported  
Owner/Operator Fax: Not reported  
Owner/Operator Email: Not reported

Owner/Operator Indicator: Owner  
Owner/Operator Name: MARY LEE SAMMIS & CATHERINE SAMMIS  
Legal Status: Other  
Date Became Current: Not reported  
Date Ended Current: Not reported  
Owner/Operator Address: 32 WOODLAND CT  
Owner/Operator City,State,Zip: NOVATO, CA 94947  
Owner/Operator Telephone: 415-761-0955  
Owner/Operator Telephone Ext: Not reported  
Owner/Operator Fax: Not reported  
Owner/Operator Email: Not reported

Historic Generators:

Receive Date: 20210224  
Handler Name: MARY LEE SAMMIS & CATHERINE SAMMIS HUNSAKER  
Federal Waste Generator Description: Not a generator, verified  
State District Owner: Not reported  
Large Quantity Handler of Universal Waste: No  
Recognized Trader Importer: No  
Recognized Trader Exporter: No  
Spent Lead Acid Battery Importer: No  
Spent Lead Acid Battery Exporter: No  
Current Record: Yes  
Non Storage Recycler Activity: No  
Electronic Manifest Broker: No

List of NAICS Codes and Descriptions:

NAICS Code: 56299  
NAICS Description: ALL OTHER WASTE MANAGEMENT SERVICES

Facility Has Received Notices of Violations:

Violations: No Violations Found

Evaluation Action Summary:

Evaluations: No Evaluations Found

100  
South  
1/8-1/4  
0.160 mi.  
847 ft.

**MARIN COUNTY TRANSIT DISTRICT**  
**711 GRAND AVENUE, SUITE 110**  
**SAN RAFAEL, CA 94901**

**RCRA NonGen / NLR 1027522969**  
**CAC003215348**

**Relative:**  
**Lower**  
**Actual:**  
**7 ft.**

RCRA Listings:  
Date Form Received by Agency: 20230201  
Handler Name: Marin County Transit District  
Handler Address: 711 GRAND AVENUE, SUITE 110  
Handler City,State,Zip: SAN RAFAEL, CA 94901  
EPA ID: CAC003215348  
Contact Name: KEITH GREEN



Map ID  
Direction  
Distance  
Elevation

MAP FINDINGS

Site

Database(s)

EDR ID Number  
EPA ID Number

**MARIN COUNTY TRANSIT DISTRICT (Continued)**

**1027522969**

Contact Address:	711 GRAND AVENUE, SUITE 110
Contact City,State,Zip:	SAN RAFAEL, CA 94901
Contact Telephone:	415-226-0870
Contact Fax:	Not reported
Contact Email:	NJOHNSON@CAL-INC.COM
Contact Title:	Not reported
EPA Region:	09
Land Type:	Not reported
Federal Waste Generator Description:	Not a generator, verified
Non-Notifier:	Not reported
Biennial Report Cycle:	Not reported
Accessibility:	Not reported
Active Site Indicator:	Not reported
State District Owner:	Not reported
State District:	Not reported
Mailing Address:	711 GRAND AVENUE, SUITE 110
Mailing City,State,Zip:	SAN RAFAEL, CA 94901
Owner Name:	Marin County Transit District
Owner Type:	Other
Operator Name:	Keith Green
Operator Type:	Other
Short-Term Generator Activity:	No
Importer Activity:	No
Mixed Waste Generator:	No
Transporter Activity:	No
Transfer Facility Activity:	No
Recycler Activity with Storage:	No
Small Quantity On-Site Burner Exemption:	No
Smelting Melting and Refining Furnace Exemption:	No
Underground Injection Control:	No
Off-Site Waste Receipt:	No
Universal Waste Indicator:	No
Universal Waste Destination Facility:	No
Federal Universal Waste:	No
Active Site State-Reg Handler:	---
Federal Facility Indicator:	Not reported
Hazardous Secondary Material Indicator:	N
Sub-Part K Indicator:	Not reported
2018 GPRA Permit Baseline:	Not on the Baseline
2018 GPRA Renewals Baseline:	Not on the Baseline
202 GPRA Corrective Action Baseline:	No
Subject to Corrective Action Universe:	No
Non-TSDFs Where RCRA CA has Been Imposed Universe:	No
Corrective Action Priority Ranking:	No NCAPS ranking
Environmental Control Indicator:	No
Institutional Control Indicator:	No
Human Exposure Controls Indicator:	N/A
Groundwater Controls Indicator:	N/A
Significant Non-Complier Universe:	No
Unaddressed Significant Non-Complier Universe:	No
Addressed Significant Non-Complier Universe:	No
Significant Non-Complier With a Compliance Schedule Universe:	No
Financial Assurance Required:	Not reported
Handler Date of Last Change:	20230203
Recognized Trader-Importer:	No
Recognized Trader-Exporter:	No
Importer of Spent Lead Acid Batteries:	No

Map ID  
Direction  
Distance  
Elevation

MAP FINDINGS

Site

Database(s)

EDR ID Number  
EPA ID Number

**MARIN COUNTY TRANSIT DISTRICT (Continued)**

**1027522969**

Exporter of Spent Lead Acid Batteries: No  
Recycler Activity Without Storage: No  
Manifest Broker: No  
Sub-Part P Indicator: No

Handler - Owner Operator:

Owner/Operator Indicator: Owner  
Owner/Operator Name: MARIN COUNTY TRANSIT DISTRICT  
Legal Status: Other  
Date Became Current: Not reported  
Date Ended Current: Not reported  
Owner/Operator Address: 711 GRAND AVENUE, SUITE 110  
Owner/Operator City,State,Zip: SAN RAFAEL, CA 94901  
Owner/Operator Telephone: 707-235-8696  
Owner/Operator Telephone Ext: Not reported  
Owner/Operator Fax: Not reported  
Owner/Operator Email: Not reported

Owner/Operator Indicator: Operator  
Owner/Operator Name: KEITH GREEN  
Legal Status: Other  
Date Became Current: Not reported  
Date Ended Current: Not reported  
Owner/Operator Address: 711 GRAND AVENUE, SUITE 110  
Owner/Operator City,State,Zip: SAN RAFAEL, CA 94901  
Owner/Operator Telephone: 415-226-0870  
Owner/Operator Telephone Ext: Not reported  
Owner/Operator Fax: Not reported  
Owner/Operator Email: Not reported

Historic Generators:

Receive Date: 20230201  
Handler Name: MARIN COUNTY TRANSIT DISTRICT  
Federal Waste Generator Description: Not a generator, verified  
State District Owner: Not reported  
Large Quantity Handler of Universal Waste: No  
Recognized Trader Importer: No  
Recognized Trader Exporter: No  
Spent Lead Acid Battery Importer: No  
Spent Lead Acid Battery Exporter: No  
Current Record: Yes  
Non Storage Recycler Activity: No  
Electronic Manifest Broker: No

List of NAICS Codes and Descriptions:

NAICS Code: 56299  
NAICS Description: ALL OTHER WASTE MANAGEMENT SERVICES

Facility Has Received Notices of Violations:

Violations: No Violations Found

Evaluation Action Summary:

Evaluations: No Evaluations Found

Map ID  
 Direction  
 Distance  
 Elevation

MAP FINDINGS

Site

Database(s)

EDR ID Number  
 EPA ID Number

**101**  
**NNE**  
**1/8-1/4**  
**0.164 mi.**  
**865 ft.**

**BAILEY HELDFOND**  
**1219 GRAND AVENUE #4**  
**SAN RAFAEL, CA 94901**

**RCRA NonGen / NLR**

**1026485099**  
**CAC003091220**

**Relative:**  
**Higher**  
**Actual:**  
**33 ft.**

RCRA Listings:	
Date Form Received by Agency:	20201103
Handler Name:	Bailey Heldfond
Handler Address:	1219 GRAND AVENUE #4
Handler City,State,Zip:	SAN RAFAEL, CA 94901
EPA ID:	CAC003091220
Contact Name:	BAILEY HELDFOND
Contact Address:	1219 GRAND AVENUE #4
Contact City,State,Zip:	SAN RAFAEL, CA 94901
Contact Telephone:	415-847-9551
Contact Fax:	Not reported
Contact Email:	GISELLE.ESPIRITU@SYNERGYCOMPANIES.ORG
Contact Title:	Not reported
EPA Region:	09
Land Type:	Not reported
Federal Waste Generator Description:	Not a generator, verified
Non-Notifier:	Not reported
Biennial Report Cycle:	Not reported
Accessibility:	Not reported
Active Site Indicator:	Not reported
State District Owner:	Not reported
State District:	Not reported
Mailing Address:	1219 GRAND AVENUE #4
Mailing City,State,Zip:	SAN RAFAEL, CA 94901
Owner Name:	Bailey Heldfond
Owner Type:	Other
Operator Name:	Bailey Heldfond
Operator Type:	Other
Short-Term Generator Activity:	No
Importer Activity:	No
Mixed Waste Generator:	No
Transporter Activity:	No
Transfer Facility Activity:	No
Recycler Activity with Storage:	No
Small Quantity On-Site Burner Exemption:	No
Smelting Melting and Refining Furnace Exemption:	No
Underground Injection Control:	No
Off-Site Waste Receipt:	No
Universal Waste Indicator:	No
Universal Waste Destination Facility:	No
Federal Universal Waste:	No
Active Site State-Reg Handler:	---
Federal Facility Indicator:	Not reported
Hazardous Secondary Material Indicator:	N
Sub-Part K Indicator:	Not reported
2018 GPRC Permit Baseline:	Not on the Baseline
2018 GPRC Renewals Baseline:	Not on the Baseline
202 GPRC Corrective Action Baseline:	No
Subject to Corrective Action Universe:	No
Non-TSDFs Where RCRA CA has Been Imposed Universe:	No
Corrective Action Priority Ranking:	No NCAPS ranking
Environmental Control Indicator:	No
Institutional Control Indicator:	No

Map ID  
Direction  
Distance  
Elevation

MAP FINDINGS

Site

Database(s)

EDR ID Number  
EPA ID Number

**BAILEY HELDFOND (Continued)**

**1026485099**

Human Exposure Controls Indicator: N/A  
Groundwater Controls Indicator: N/A  
Significant Non-Complier Universe: No  
Unaddressed Significant Non-Complier Universe: No  
Addressed Significant Non-Complier Universe: No  
Significant Non-Complier With a Compliance Schedule Universe: No  
Financial Assurance Required: Not reported  
Handler Date of Last Change: 20201106  
Recognized Trader-Importer: No  
Recognized Trader-Exporter: No  
Importer of Spent Lead Acid Batteries: No  
Exporter of Spent Lead Acid Batteries: No  
Recycler Activity Without Storage: No  
Manifest Broker: No  
Sub-Part P Indicator: No

Handler - Owner Operator:

Owner/Operator Indicator: Operator  
Owner/Operator Name: BAILEY HELDFOND  
Legal Status: Other  
Date Became Current: Not reported  
Date Ended Current: Not reported  
Owner/Operator Address: 1219 GRAND AVENUE #4  
Owner/Operator City,State,Zip: SAN RAFAEL, CA 94901  
Owner/Operator Telephone: 415-847-9551  
Owner/Operator Telephone Ext: Not reported  
Owner/Operator Fax: Not reported  
Owner/Operator Email: Not reported

Owner/Operator Indicator: Owner  
Owner/Operator Name: BAILEY HELDFOND  
Legal Status: Other  
Date Became Current: Not reported  
Date Ended Current: Not reported  
Owner/Operator Address: 1219 GRAND AVENUE #4  
Owner/Operator City,State,Zip: SAN RAFAEL, CA 94901  
Owner/Operator Telephone: 415-847-9551  
Owner/Operator Telephone Ext: Not reported  
Owner/Operator Fax: Not reported  
Owner/Operator Email: Not reported

Historic Generators:

Receive Date: 20201103  
Handler Name: BAILEY HELDFOND  
Federal Waste Generator Description: Not a generator, verified  
State District Owner: Not reported  
Large Quantity Handler of Universal Waste: No  
Recognized Trader Importer: No  
Recognized Trader Exporter: No  
Spent Lead Acid Battery Importer: No  
Spent Lead Acid Battery Exporter: No  
Current Record: Yes  
Non Storage Recycler Activity: Not reported  
Electronic Manifest Broker: Not reported

Map ID  
Direction  
Distance  
Elevation

MAP FINDINGS

Site

Database(s)

EDR ID Number  
EPA ID Number

**BAILEY HELDFOND (Continued)**

**1026485099**

List of NAICS Codes and Descriptions:

NAICS Code: 56299  
NAICS Description: ALL OTHER WASTE MANAGEMENT SERVICES

Facility Has Received Notices of Violations:

Violations: No Violations Found

Evaluation Action Summary:

Evaluations: No Evaluations Found

**102**  
**ENE**  
**1/8-1/4**  
**0.170 mi.**  
**896 ft.**

**ALDERSLY GARDEN RETIREMENT COMMUNITY**  
**326 MISSION AVENUE**  
**SAN RAFAEL, CA 94901**

**ENVIROSTOR S118756629**  
**N/A**

**Relative:**  
**Higher**  
**Actual:**  
**39 ft.**

ENVIROSTOR:  
Name: ALDERSLY GARDEN RETIREMENT COMMUNITY  
Address: 326 MISSION AVENUE  
City,State,Zip: SAN RAFAEL, CA 94901  
Facility ID: 21830003  
Status: No Action Required  
Status Date: 04/15/2002  
Site Code: 201431  
Site Type: Calmortgage  
Site Type Detailed: Calmortgage  
Acres: 0.25  
NPL: NO  
Regulatory Agencies: SMBRP  
Lead Agency: SMBRP  
Program Manager: Not reported  
Supervisor: Juan Peng  
Division Branch: Cleanup Sacramento  
Assembly: 12  
Senate: 2  
Special Program: Not reported  
Restricted Use: NO  
Site Mgmt Req: NONE SPECIFIED  
Funding: CalMortgage  
Latitude: 37.97302  
Longitude: -122.5164  
APN: 1405431  
Past Use: NONE  
Potential COC: NONE SPECIFIED No Contaminants found  
Confirmed COC: No Contaminants found  
Potential Description: NMA  
Alias Name: 01405431  
Alias Type: APN  
Alias Name: 201431  
Alias Type: Project Code (Site Code)  
Alias Name: 21830002  
Alias Type: Envirostor ID Number  
Alias Name: 21830003  
Alias Type: Envirostor ID Number

Map ID  
 Direction  
 Distance  
 Elevation

MAP FINDINGS

Site

Database(s)

EDR ID Number  
 EPA ID Number

**ALDERSLY GARDEN RETIREMENT COMMUNITY (Continued)**

**S118756629**

Completed Info:

Completed Area Name: PROJECT WIDE  
 Completed Sub Area Name: Not reported  
 Completed Document Type: Phase 1  
 Completed Date: 04/15/2002  
 Comments: Pursuant to the MOU, DTSC has reviewed an Initial Study/ Mitigated Negative Declaration prepared by the City of San Rafael Department of Community Development and other documents for Aldersly Garden Retirement Community (AGRC). The subject property is an existing continuing care retirement community. AGRC is proposing to demolish four of the older existing buildings on the property to allow construction of a new assisted living facility. A Supplemental Phase I Environmental Assessment Report was prepared by DTSC and concluded that no action was needed for this property: there is no contamination on the property.

Future Area Name: Not reported  
 Future Sub Area Name: Not reported  
 Future Document Type: Not reported  
 Future Due Date: Not reported  
 Schedule Area Name: Not reported  
 Schedule Sub Area Name: Not reported  
 Schedule Document Type: Not reported  
 Schedule Due Date: Not reported  
 Schedule Revised Date: Not reported

**K103**  
**West**  
**1/8-1/4**  
**0.181 mi.**  
**956 ft.**

**GREYHOUND LINE INC**  
**701 3RD ST**  
**SAN RAFAEL, CA 94901**  
**Site 1 of 6 in cluster K**

**LUST** **S102430975**  
**Cortese** **N/A**  
**HIST CORTESE**  
**CERS**

**Relative:**  
**Higher**  
**Actual:**  
**23 ft.**

**LUST:**  
 Name: GREYHOUND LINE INC  
 Address: 701 3RD ST  
 City,State,Zip: SAN RAFAEL, CA 94901  
 Lead Agency: SAN FRANCISCO BAY RWQCB (REGION 2)  
 Case Type: LUST Cleanup Site  
 Geo Track: [http://geotracker.waterboards.ca.gov/profile\\_report.asp?global\\_id=T0604100055](http://geotracker.waterboards.ca.gov/profile_report.asp?global_id=T0604100055)  
 Global Id: T0604100055  
 Latitude: 37.971476  
 Longitude: -122.5227433  
 Status: Completed - Case Closed  
 Status Date: 11/28/1990  
 Case Worker: JMJ  
 RB Case Number: 21-0057  
 Local Agency: Not reported  
 File Location: Not reported  
 Local Case Number: Not reported  
 Potential Media Affect: Soil  
 Potential Contaminants of Concern: Gasoline  
 EPA Region: 9  
 Coordinate Source: Google Geocode  
 Cuf Case: NO  
 Quantity Released Gallons: Not reported  
 Begin Date: 11/08/1990  
 Leak Reported Date: 11/08/1990

Map ID  
Direction  
Distance  
Elevation

MAP FINDINGS

Site

Database(s)

EDR ID Number  
EPA ID Number

**GREYHOUND LINE INC (Continued)**

**S102430975**

How Discovered: Tank Closure  
How Discovered Description: Not reported  
Discharge Source: Tank  
Discharge Cause: Physc / Mech Damage  
Stop Method: Not reported  
Stop Description: Not reported  
No Further Action Date: 11/28/1990  
CA Water Watershed Name: Bay Bridges - San Rafael (203.20)  
Dwr Groundwater Subbasin Name: Not reported  
Disadvantaged Community: Not reported  
CA Enviroscreen 3 Score: 1-5% (lowest scores)  
CA Enviroscreen 4 Score: 15-20%  
Military DOD Site: No  
Facility Project Subtype: Not reported  
RWQCB Region: SAN FRANCISCO BAY RWQCB (REGION 2)  
Site History: Not reported

LUST:

Global Id: T0604100055  
Contact Type: Local Agency Caseworker  
Contact Name: BRADLEY R. MARK  
Organization Name: SAN RAFAEL, CITY OF  
Address: 1039 C STREET  
City: SAN RAFAEL  
Email: brad.mark@ci.san-rafael.ca.us  
Phone Number: Not reported

Global Id: T0604100055  
Contact Type: Regional Board Caseworker - Primary Caseworker  
Contact Name: JOHN JANG  
Organization Name: SAN FRANCISCO BAY RWQCB (REGION 2)  
Address: 1515 CLAY STREET, SUITE 1400  
City: OAKLAND  
Email: jjang@waterboards.ca.gov  
Phone Number: Not reported

LUST:

Global Id: T0604100055  
Action Type: Other  
Date: 11/08/1990  
Action: Leak Reported

Global Id: T0604100055  
Action Type: Other  
Date: 11/08/1990  
Action: Leak Discovery

Global Id: T0604100055  
Action Type: Other  
Date: 11/08/1990  
Action: Leak Stopped

LUST:

Global Id: T0604100055  
Status: Open - Case Begin Date  
Status Date: 11/08/1990

Map ID  
Direction  
Distance  
Elevation

MAP FINDINGS

Site

Database(s)

EDR ID Number  
EPA ID Number

**GREYHOUND LINE INC (Continued)**

**S102430975**

Global Id: T0604100055  
Status: Completed - Case Closed  
Status Date: 11/28/1990

**LUST REG 2:**

Region: 2  
Facility Id: 21-0057  
Facility Status: Case Closed  
Case Number: 98  
How Discovered: Tank Closure  
Leak Cause: Structure Failure  
Leak Source: Tank  
Date Leak Confirmed: Not reported  
Oversight Program: LUST  
Prelim. Site Assessment Workplan Submitted: Not reported  
Preliminary Site Assessment Began: Not reported  
Pollution Characterization Began: Not reported  
Pollution Remediation Plan Submitted: Not reported  
Date Remediation Action Underway: Not reported  
Date Post Remedial Action Monitoring Began: Not reported

**CORTESE:**

Name: GREYHOUND LINE INC  
Address: 701 3RD ST  
City,State,Zip: SAN RAFAEL, CA 94901  
Region: CORTESE  
Envirostor Id: Not reported  
Global ID: T0604100055  
Site/Facility Type: LUST CLEANUP SITE  
Cleanup Status: COMPLETED - CASE CLOSED  
Status Date: Not reported  
Site Code: Not reported  
Latitude: Not reported  
Longitude: Not reported  
Owner: Not reported  
Enf Type: Not reported  
Swat R: Not reported  
Flag: active  
Order No: Not reported  
Waste Discharge System No: Not reported  
Effective Date: Not reported  
Region 2: Not reported  
WID Id: Not reported  
Solid Waste Id No: Not reported  
Waste Management Unit Name: Not reported  
File Name: Active Open

**HIST CORTESE:**

edr\_fname: GREYHOUND LINE INC  
edr\_fadd1: 701 3RD  
City,State,Zip: SAN RAFAEL, CA 94901  
Region: CORTESE  
Facility County Code: 21  
Reg By: LTNKA  
Reg Id: 21-0057



Map ID  
 Direction  
 Distance  
 Elevation

MAP FINDINGS

Site

Database(s)

EDR ID Number  
 EPA ID Number

**GREYHOUND LINE INC (Continued)**

**S102430975**

**CERS:**

Name: GREYHOUND LINE INC  
 Address: 701 3RD ST  
 City,State,Zip: SAN RAFAEL, CA 94901  
 Site ID: 658637  
 CERS ID: T0604100055  
 CERS Description: Leaking Underground Storage Tank Cleanup Site

**Affiliation:**

Affiliation Type Desc: Local Agency Caseworker  
 Entity Name: BRADLEY R. MARK - SAN RAFAEL, CITY OF  
 Entity Title: Not reported  
 Affiliation Address: 1039 C STREET  
 Affiliation City: SAN RAFAEL  
 Affiliation State: CA  
 Affiliation Country: Not reported  
 Affiliation Zip: Not reported  
 Affiliation Phone: ,

**L104**  
**ESE**  
**1/8-1/4**  
**0.182 mi.**  
**959 ft.**

**MARKET PLACE ASSOCIATES**  
**369 3RD STREET**  
**SAN RAFAEL, CA 94901**

**RCRA NonGen / NLR**

**1025841031**  
**CAC003020636**

**Site 1 of 8 in cluster L**

**Relative:**  
**Higher**  
**Actual:**  
**14 ft.**

**RCRA Listings:**

Date Form Received by Agency: 20190620  
 Handler Name: Market Place Associates  
 Handler Address: 369 3RD STREET  
 Handler City,State,Zip: SAN RAFAEL, CA 94901  
 EPA ID: CAC003020636  
 Contact Name: SOCORRO DURAN  
 Contact Address: 2075 WILLIAMS STREET  
 Contact City,State,Zip: SAN LEANDRO, CA 94577  
 Contact Telephone: 510-904-3911  
 Contact Fax: Not reported  
 Contact Email: SDURAN@BWSERV.COM  
 Contact Title: Not reported  
 EPA Region: 09  
 Land Type: Not reported  
 Federal Waste Generator Description: Not a generator, verified  
 Non-Notifier: Not reported  
 Biennial Report Cycle: Not reported  
 Accessibility: Not reported  
 Active Site Indicator: Handler Activities  
 State District Owner: Not reported  
 State District: Not reported  
 Mailing Address: 980 FIFTH AVENUE  
 Mailing City,State,Zip: SAN RAFAEL, CA 94901  
 Owner Name: Market Place Associates  
 Owner Type: Other  
 Operator Name: Socorro Duran  
 Operator Type: Other  
 Short-Term Generator Activity: No  
 Importer Activity: No  
 Mixed Waste Generator: No  
 Transporter Activity: No

Map ID  
Direction  
Distance  
Elevation

MAP FINDINGS

Site

Database(s)

EDR ID Number  
EPA ID Number

**MARKET PLACE ASSOCIATES (Continued)**

**1025841031**

Transfer Facility Activity:	No
Recycler Activity with Storage:	No
Small Quantity On-Site Burner Exemption:	No
Smelting Melting and Refining Furnace Exemption:	No
Underground Injection Control:	No
Off-Site Waste Receipt:	No
Universal Waste Indicator:	Yes
Universal Waste Destination Facility:	Yes
Federal Universal Waste:	No
Active Site State-Reg Handler:	---
Federal Facility Indicator:	Not reported
Hazardous Secondary Material Indicator:	N
Sub-Part K Indicator:	Not reported
2018 GPRC Permit Baseline:	Not on the Baseline
2018 GPRC Renewals Baseline:	Not on the Baseline
202 GPRC Corrective Action Baseline:	No
Subject to Corrective Action Universe:	No
Non-TSDFs Where RCRA CA has Been Imposed Universe:	No
Corrective Action Priority Ranking:	No NCAPS ranking
Environmental Control Indicator:	No
Institutional Control Indicator:	No
Human Exposure Controls Indicator:	N/A
Groundwater Controls Indicator:	N/A
Significant Non-Complier Universe:	No
Unaddressed Significant Non-Complier Universe:	No
Addressed Significant Non-Complier Universe:	No
Significant Non-Complier With a Compliance Schedule Universe:	No
Financial Assurance Required:	Not reported
Handler Date of Last Change:	20190627
Recognized Trader-Importer:	No
Recognized Trader-Exporter:	No
Importer of Spent Lead Acid Batteries:	No
Exporter of Spent Lead Acid Batteries:	No
Recycler Activity Without Storage:	No
Manifest Broker:	No
Sub-Part P Indicator:	No

Handler - Owner Operator:

Owner/Operator Indicator:	Owner
Owner/Operator Name:	MARKET PLACE ASSOCIATES
Legal Status:	Other
Date Became Current:	Not reported
Date Ended Current:	Not reported
Owner/Operator Address:	980 FIFTH AVENUE
Owner/Operator City,State,Zip:	SAN RAFAEL, CA 94901
Owner/Operator Telephone:	415-455-0300
Owner/Operator Telephone Ext:	Not reported
Owner/Operator Fax:	Not reported
Owner/Operator Email:	Not reported
Owner/Operator Indicator:	Operator
Owner/Operator Name:	SOCORRO DURAN
Legal Status:	Other
Date Became Current:	Not reported
Date Ended Current:	Not reported
Owner/Operator Address:	2075 WILLIAMS STREET

Map ID  
 Direction  
 Distance  
 Elevation

MAP FINDINGS

Site

Database(s)

EDR ID Number  
 EPA ID Number

**MARKET PLACE ASSOCIATES (Continued)**

**1025841031**

Owner/Operator City,State,Zip: SAN LEANDRO, CA 94577  
 Owner/Operator Telephone: 510-904-3911  
 Owner/Operator Telephone Ext: Not reported  
 Owner/Operator Fax: Not reported  
 Owner/Operator Email: Not reported

Historic Generators:

Receive Date: 20190620  
 Handler Name: MARKET PLACE ASSOCIATES  
 Federal Waste Generator Description: Not a generator, verified  
 State District Owner: Not reported  
 Large Quantity Handler of Universal Waste: No  
 Recognized Trader Importer: No  
 Recognized Trader Exporter: No  
 Spent Lead Acid Battery Importer: No  
 Spent Lead Acid Battery Exporter: No  
 Current Record: Yes  
 Non Storage Recycler Activity: Not reported  
 Electronic Manifest Broker: Not reported

List of NAICS Codes and Descriptions:

NAICS Code: 56299  
 NAICS Description: ALL OTHER WASTE MANAGEMENT SERVICES

Facility Has Received Notices of Violations:

Violations: No Violations Found

Evaluation Action Summary:

Evaluations: No Evaluations Found

**L105**  
**ESE**  
**1/8-1/4**  
**0.182 mi.**  
**959 ft.**

**UNION BANK**  
**369 3RD STREET**  
**SAN RAFAEL, CA 94901**

**Site 2 of 8 in cluster L**

**RCRA NonGen / NLR 1026047952**  
**CAC003054545**

**Relative:**  
**Higher**  
**Actual:**  
**14 ft.**

RCRA Listings:  
 Date Form Received by Agency: 20200205  
 Handler Name: Union Bank  
 Handler Address: 369 3RD STREET  
 Handler City,State,Zip: SAN RAFAEL, CA 94901  
 EPA ID: CAC003054545  
 Contact Name: REY ADAKIN  
 Contact Address: 369 3RD STREET  
 Contact City,State,Zip: SAN RAFAEL, CA 94901  
 Contact Telephone: 310-948-7335  
 Contact Fax: Not reported  
 Contact Email: SHACARRAHENDERSON@ALLIANCE-ENVIRO.COM  
 Contact Title: Not reported  
 EPA Region: 09  
 Land Type: Not reported  
 Federal Waste Generator Description: Not a generator, verified  
 Non-Notifier: Not reported  
 Biennial Report Cycle: Not reported  
 Accessibility: Not reported

Map ID  
 Direction  
 Distance  
 Elevation

MAP FINDINGS

Site

Database(s)

EDR ID Number  
 EPA ID Number

**UNION BANK (Continued)**

**1026047952**

Active Site Indicator:	Not reported
State District Owner:	Not reported
State District:	Not reported
Mailing Address:	369 3RD STREET
Mailing City,State,Zip:	SAN RAFAEL, CA 94901
Owner Name:	Union Bank
Owner Type:	Other
Operator Name:	Rey Adakin
Operator Type:	Other
Short-Term Generator Activity:	No
Importer Activity:	No
Mixed Waste Generator:	No
Transporter Activity:	No
Transfer Facility Activity:	No
Recycler Activity with Storage:	No
Small Quantity On-Site Burner Exemption:	No
Smelting Melting and Refining Furnace Exemption:	No
Underground Injection Control:	No
Off-Site Waste Receipt:	No
Universal Waste Indicator:	No
Universal Waste Destination Facility:	No
Federal Universal Waste:	No
Active Site State-Reg Handler:	---
Federal Facility Indicator:	Not reported
Hazardous Secondary Material Indicator:	N
Sub-Part K Indicator:	Not reported
2018 GPRA Permit Baseline:	Not on the Baseline
2018 GPRA Renewals Baseline:	Not on the Baseline
202 GPRA Corrective Action Baseline:	No
Subject to Corrective Action Universe:	No
Non-TSDFs Where RCRA CA has Been Imposed Universe:	No
Corrective Action Priority Ranking:	No NCAPS ranking
Environmental Control Indicator:	No
Institutional Control Indicator:	No
Human Exposure Controls Indicator:	N/A
Groundwater Controls Indicator:	N/A
Significant Non-Complier Universe:	No
Unaddressed Significant Non-Complier Universe:	No
Addressed Significant Non-Complier Universe:	No
Significant Non-Complier With a Compliance Schedule Universe:	No
Financial Assurance Required:	Not reported
Handler Date of Last Change:	20200210
Recognized Trader-Importer:	No
Recognized Trader-Exporter:	No
Importer of Spent Lead Acid Batteries:	No
Exporter of Spent Lead Acid Batteries:	No
Recycler Activity Without Storage:	No
Manifest Broker:	No
Sub-Part P Indicator:	No

Handler - Owner Operator:

Owner/Operator Indicator:	Operator
Owner/Operator Name: REY ADAKIN	
Legal Status:	Other
Date Became Current:	Not reported
Date Ended Current:	Not reported

Map ID  
Direction  
Distance  
Elevation

MAP FINDINGS

Site

Database(s)

EDR ID Number  
EPA ID Number

**UNION BANK (Continued)**

**1026047952**

Owner/Operator Address: 369 3RD STREET  
Owner/Operator City,State,Zip: SAN RAFAEL, CA 94901  
Owner/Operator Telephone: 310-948-7335  
Owner/Operator Telephone Ext: Not reported  
Owner/Operator Fax: Not reported  
Owner/Operator Email: Not reported

Owner/Operator Indicator: Owner  
Owner/Operator Name: UNION BANK  
Legal Status: Other  
Date Became Current: Not reported  
Date Ended Current: Not reported  
Owner/Operator Address: 369 3RD STREET  
Owner/Operator City,State,Zip: SAN RAFAEL, CA 94901  
Owner/Operator Telephone: 310-948-7335  
Owner/Operator Telephone Ext: Not reported  
Owner/Operator Fax: Not reported  
Owner/Operator Email: Not reported

Historic Generators:  
Receive Date: 20200205  
Handler Name: UNION BANK  
Federal Waste Generator Description: Not a generator, verified  
State District Owner: Not reported  
Large Quantity Handler of Universal Waste: No  
Recognized Trader Importer: No  
Recognized Trader Exporter: No  
Spent Lead Acid Battery Importer: No  
Spent Lead Acid Battery Exporter: No  
Current Record: Yes  
Non Storage Recycler Activity: Not reported  
Electronic Manifest Broker: Not reported

List of NAICS Codes and Descriptions:  
NAICS Code: 56299  
NAICS Description: ALL OTHER WASTE MANAGEMENT SERVICES

Facility Has Received Notices of Violations:  
Violations: No Violations Found

Evaluation Action Summary:  
Evaluations: No Evaluations Found

**L106**  
**ESE**  
**1/8-1/4**  
**0.182 mi.**  
**959 ft.**

**PERFORMANCE BICYCLE SHOP #9**  
**369 THIRD STREET**  
**SAN RAFAEL, CA 94901**  
**Site 3 of 8 in cluster L**

**RCRA NonGen / NLR** **1024794831**  
**CAL000153863**

**Relative:**  
**Higher**  
**Actual:**  
**14 ft.**

RCRA Listings:  
Date Form Received by Agency: 20020206  
Handler Name: Performance Bicycle Shop #9  
Handler Address: 369 THIRD STREET  
Handler City,State,Zip: SAN RAFAEL, CA 94901-0000  
EPA ID: CAL000153863

Map ID  
Direction  
Distance  
Elevation

MAP FINDINGS

Site

Database(s)

EDR ID Number  
EPA ID Number

**PERFORMANCE BICYCLE SHOP #9 (Continued)**

**1024794831**

Contact Name:	MARY TANNER
Contact Address:	ONE PERFORMANCE WAY
Contact City,State,Zip:	CHAPEL HILL, NC 27517
Contact Telephone:	919-913-3626
Contact Fax:	919-942-4596
Contact Email:	TAXINFO@PERFORMANCEINC.COM
Contact Title:	Not reported
EPA Region:	09
Land Type:	Not reported
Federal Waste Generator Description:	Not a generator, verified
Non-Notifier:	Not reported
Biennial Report Cycle:	Not reported
Accessibility:	Not reported
Active Site Indicator:	Handler Activities
State District Owner:	Not reported
State District:	Not reported
Mailing Address:	ONE PERFORMANCE WAY
Mailing City,State,Zip:	CHAPEL HILL, NC 27514-0000
Owner Name:	Bitech Inc
Owner Type:	Other
Operator Name:	Mary Tanner
Operator Type:	Other
Short-Term Generator Activity:	No
Importer Activity:	No
Mixed Waste Generator:	No
Transporter Activity:	No
Transfer Facility Activity:	No
Recycler Activity with Storage:	No
Small Quantity On-Site Burner Exemption:	No
Smelting Melting and Refining Furnace Exemption:	No
Underground Injection Control:	No
Off-Site Waste Receipt:	No
Universal Waste Indicator:	Yes
Universal Waste Destination Facility:	Yes
Federal Universal Waste:	No
Active Site State-Reg Handler:	---
Federal Facility Indicator:	Not reported
Hazardous Secondary Material Indicator:	N
Sub-Part K Indicator:	Not reported
2018 GPRA Permit Baseline:	Not on the Baseline
2018 GPRA Renewals Baseline:	Not on the Baseline
202 GPRA Corrective Action Baseline:	No
Subject to Corrective Action Universe:	No
Non-TSDFs Where RCRA CA has Been Imposed Universe:	No
Corrective Action Priority Ranking:	No NCAPS ranking
Environmental Control Indicator:	No
Institutional Control Indicator:	No
Human Exposure Controls Indicator:	N/A
Groundwater Controls Indicator:	N/A
Significant Non-Complier Universe:	No
Unaddressed Significant Non-Complier Universe:	No
Addressed Significant Non-Complier Universe:	No
Significant Non-Complier With a Compliance Schedule Universe:	No
Financial Assurance Required:	Not reported
Handler Date of Last Change:	20180905
Recognized Trader-Importer:	No
Recognized Trader-Exporter:	No

Map ID  
Direction  
Distance  
Elevation

MAP FINDINGS

Site

Database(s)

EDR ID Number  
EPA ID Number

**PERFORMANCE BICYCLE SHOP #9 (Continued)**

**1024794831**

Importer of Spent Lead Acid Batteries: No  
Exporter of Spent Lead Acid Batteries: No  
Recycler Activity Without Storage: No  
Manifest Broker: No  
Sub-Part P Indicator: No

Handler - Owner Operator:

Owner/Operator Indicator: Owner  
Owner/Operator Name: BITECH INC  
Legal Status: Other  
Date Became Current: Not reported  
Date Ended Current: Not reported  
Owner/Operator Address: ONE PERFORMANCE WAY  
Owner/Operator City,State,Zip: CHAPEL HILL, NC 27514-0000  
Owner/Operator Telephone: 919-913-3626  
Owner/Operator Telephone Ext: Not reported  
Owner/Operator Fax: Not reported  
Owner/Operator Email: Not reported

Owner/Operator Indicator: Operator  
Owner/Operator Name: MARY TANNER  
Legal Status: Other  
Date Became Current: Not reported  
Date Ended Current: Not reported  
Owner/Operator Address: ONE PERFORMANCE WAY  
Owner/Operator City,State,Zip: CHAPEL HILL, NC 27517  
Owner/Operator Telephone: 919-913-3626  
Owner/Operator Telephone Ext: Not reported  
Owner/Operator Fax: Not reported  
Owner/Operator Email: Not reported

Historic Generators:

Receive Date: 20020206  
Handler Name: PERFORMANCE BICYCLE SHOP #9  
Federal Waste Generator Description: Not a generator, verified  
State District Owner: Not reported  
Large Quantity Handler of Universal Waste: No  
Recognized Trader Importer: No  
Recognized Trader Exporter: No  
Spent Lead Acid Battery Importer: No  
Spent Lead Acid Battery Exporter: No  
Current Record: Yes  
Non Storage Recycler Activity: Not reported  
Electronic Manifest Broker: Not reported

List of NAICS Codes and Descriptions:

NAICS Code: 45111  
NAICS Description: SPORTING GOODS STORES  
  
NAICS Code: 811412  
NAICS Description: APPLIANCE REPAIR AND MAINTENANCE

Facility Has Received Notices of Violations:

Violations: No Violations Found

Map ID  
 Direction  
 Distance  
 Elevation

MAP FINDINGS

Site

Database(s)

EDR ID Number  
 EPA ID Number

**PERFORMANCE BICYCLE SHOP #9 (Continued)**

**1024794831**

Evaluation Action Summary:  
 Evaluations:

No Evaluations Found

**L107**  
**ESE**  
**1/8-1/4**  
**0.184 mi.**  
**974 ft.**

**MONTECITO CLEANERS**  
**365 THIRD ST**  
**SAN RAFAEL, CA 94901**

**RCRA NonGen / NLR**

**1025866943**  
**CAL000283745**

**Site 4 of 8 in cluster L**

**Relative:**  
**Higher**  
**Actual:**  
**14 ft.**

RCRA Listings:

Date Form Received by Agency:	20211012
Handler Name:	Montecito Cleaners
Handler Address:	365 THIRD ST
Handler City,State,Zip:	SAN RAFAEL, CA 94901-0000
EPA ID:	CAL000283745
Contact Name:	TOM JUN
Contact Address:	3RD ST
Contact City,State,Zip:	SAN RAFAEL, CA 94901-0000
Contact Telephone:	415-454-6796
Contact Fax:	Not reported
Contact Email:	Not reported
Contact Title:	Not reported
EPA Region:	09
Land Type:	Not reported
Federal Waste Generator Description:	Not a generator, verified
Non-Notifier:	Not reported
Biennial Report Cycle:	Not reported
Accessibility:	Not reported
Active Site Indicator:	Handler Activities
State District Owner:	Not reported
State District:	Not reported
Mailing Address:	3RD ST
Mailing City,State,Zip:	SAN RAFAEL, CA 94901-0000
Owner Name:	Not reported
Owner Type:	Not reported
Operator Name:	Myung H. Jun
Operator Type:	Other
Short-Term Generator Activity:	No
Importer Activity:	No
Mixed Waste Generator:	No
Transporter Activity:	No
Transfer Facility Activity:	No
Recycler Activity with Storage:	Yes
Small Quantity On-Site Burner Exemption:	No
Smelting Melting and Refining Furnace Exemption:	No
Underground Injection Control:	No
Off-Site Waste Receipt:	No
Universal Waste Indicator:	Yes
Universal Waste Destination Facility:	Yes
Federal Universal Waste:	No
Active Site State-Reg Handler:	---
Federal Facility Indicator:	Not reported
Hazardous Secondary Material Indicator:	N
Sub-Part K Indicator:	Not reported
2018 GPRC Permit Baseline:	Not on the Baseline
2018 GPRC Renewals Baseline:	Not on the Baseline



Map ID  
Direction  
Distance  
Elevation

MAP FINDINGS

Site

Database(s)

EDR ID Number  
EPA ID Number

**MONTECITO CLEANERS (Continued)**

**1025866943**

202 GPRC Corrective Action Baseline: No  
Subject to Corrective Action Universe: No  
Non-TSDFs Where RCRA CA has Been Imposed Universe: No  
Corrective Action Priority Ranking: No NCAPS ranking  
Environmental Control Indicator: No  
Institutional Control Indicator: No  
Human Exposure Controls Indicator: N/A  
Groundwater Controls Indicator: N/A  
Significant Non-Complier Universe: No  
Unaddressed Significant Non-Complier Universe: No  
Addressed Significant Non-Complier Universe: No  
Significant Non-Complier With a Compliance Schedule Universe: No  
Financial Assurance Required: Not reported  
Handler Date of Last Change: 20211014  
Recognized Trader-Importer: No  
Recognized Trader-Exporter: No  
Importer of Spent Lead Acid Batteries: No  
Exporter of Spent Lead Acid Batteries: No  
Recycler Activity Without Storage: No  
Manifest Broker: No  
Sub-Part P Indicator: No

Handler - Owner Operator:

Owner/Operator Indicator: Owner  
Owner/Operator Name: MYUNG H. JUN  
Legal Status: Other  
Date Became Current: Not reported  
Date Ended Current: Not reported  
Owner/Operator Address: 365 3RD ST  
Owner/Operator City,State,Zip: SAN RAFAEL, CA 94901-0000  
Owner/Operator Telephone: 415-454-6796  
Owner/Operator Telephone Ext: Not reported  
Owner/Operator Fax: Not reported  
Owner/Operator Email: Not reported

Owner/Operator Indicator: Operator  
Owner/Operator Name: MYUNG H. JUN  
Legal Status: Other  
Date Became Current: Not reported  
Date Ended Current: Not reported  
Owner/Operator Address: 365 3RD ST  
Owner/Operator City,State,Zip: SAN RAFAEL, CA 94901-0000  
Owner/Operator Telephone: 415-454-6796  
Owner/Operator Telephone Ext: Not reported  
Owner/Operator Fax: Not reported  
Owner/Operator Email: Not reported

Owner/Operator Indicator: Operator  
Owner/Operator Name: TOM JUN  
Legal Status: Other  
Date Became Current: Not reported  
Date Ended Current: Not reported  
Owner/Operator Address: 365 THIRD ST  
Owner/Operator City,State,Zip: SAN RAFAEL, CA 94901  
Owner/Operator Telephone: 415-454-6796  
Owner/Operator Telephone Ext: Not reported

Map ID  
 Direction  
 Distance  
 Elevation

MAP FINDINGS

Site

Database(s)

EDR ID Number  
 EPA ID Number

**MONTECITO CLEANERS (Continued)**

**1025866943**

Owner/Operator Fax: Not reported  
 Owner/Operator Email: Not reported

Historic Generators:

Receive Date: 20040701  
 Handler Name: MONTECITO CLEANERS  
 Federal Waste Generator Description: Not a generator, verified  
 State District Owner: Not reported  
 Large Quantity Handler of Universal Waste: No  
 Recognized Trader Importer: Not reported  
 Recognized Trader Exporter: Not reported  
 Spent Lead Acid Battery Importer: Not reported  
 Spent Lead Acid Battery Exporter: Not reported  
 Current Record: No  
 Non Storage Recycler Activity: Not reported  
 Electronic Manifest Broker: Not reported

Receive Date: 20211012  
 Handler Name: MONTECITO CLEANERS  
 Federal Waste Generator Description: Not a generator, verified  
 State District Owner: Not reported  
 Large Quantity Handler of Universal Waste: No  
 Recognized Trader Importer: No  
 Recognized Trader Exporter: No  
 Spent Lead Acid Battery Importer: No  
 Spent Lead Acid Battery Exporter: No  
 Current Record: Yes  
 Non Storage Recycler Activity: No  
 Electronic Manifest Broker: No

List of NAICS Codes and Descriptions:

NAICS Code: 81232  
 NAICS Description: DRYCLEANING AND LAUNDRY SERVICES (EXCEPT COIN-OPERATED)

Facility Has Received Notices of Violations:

Violations: No Violations Found

Evaluation Action Summary:

Evaluations: No Evaluations Found

**L108**  
**ESE**  
**1/8-1/4**  
**0.184 mi.**  
**974 ft.**  
  
**Relative:**  
**Higher**  
**Actual:**  
**14 ft.**

**MONTECITO CLEANER**  
**365 THIRD ST**  
**SAN RAFAEL, CA 94901**  
  
**Site 5 of 8 in cluster L**

RCRA Listings:

Date Form Received by Agency: 19881117  
 Handler Name: Montecito Cleaner  
 Handler Address: 365 THIRD ST  
 Handler City,State,Zip: SAN RAFAEL, CA 94901  
 EPA ID: CAD982466880  
 Contact Name: ENVIRONMENTAL MANAGER  
 Contact Address: 365 THIRD ST

**RCRA-SQG** **1000398189**  
**DRYCLEANERS** **CAD982466880**  
**EMI**  
**HAZNET**  
**CERS**  
**HWTS**

Map ID  
 Direction  
 Distance  
 Elevation

MAP FINDINGS

Site

Database(s)

EDR ID Number  
 EPA ID Number

**MONTECITO CLEANER (Continued)**

**1000398189**

Contact City,State,Zip:	SAN RAFAEL, CA 94901
Contact Telephone:	415-454-6796
Contact Fax:	Not reported
Contact Email:	Not reported
Contact Title:	Not reported
EPA Region:	09
Land Type:	Not reported
Federal Waste Generator Description:	Small Quantity Generator
Non-Notifier:	Not reported
Biennial Report Cycle:	Not reported
Accessibility:	Not reported
Active Site Indicator:	Handler Activities
State District Owner:	Ca
State District:	2
Mailing Address:	THIRD ST
Mailing City,State,Zip:	SAN RAFAEL, CA 94901
Owner Name:	Kim Jun Inc
Owner Type:	Private
Operator Name:	Not Required
Operator Type:	Private
Short-Term Generator Activity:	No
Importer Activity:	No
Mixed Waste Generator:	No
Transporter Activity:	No
Transfer Facility Activity:	No
Recycler Activity with Storage:	No
Small Quantity On-Site Burner Exemption:	No
Smelting Melting and Refining Furnace Exemption:	No
Underground Injection Control:	No
Off-Site Waste Receipt:	No
Universal Waste Indicator:	No
Universal Waste Destination Facility:	No
Federal Universal Waste:	No
Active Site State-Reg Handler:	---
Federal Facility Indicator:	Not reported
Hazardous Secondary Material Indicator:	NN
Sub-Part K Indicator:	Not reported
2018 GPRC Permit Baseline:	Not on the Baseline
2018 GPRC Renewals Baseline:	Not on the Baseline
202 GPRC Corrective Action Baseline:	No
Subject to Corrective Action Universe:	No
Non-TSDFs Where RCRA CA has Been Imposed Universe:	No
Corrective Action Priority Ranking:	No NCAPS ranking
Environmental Control Indicator:	No
Institutional Control Indicator:	No
Human Exposure Controls Indicator:	N/A
Groundwater Controls Indicator:	N/A
Significant Non-Complier Universe:	No
Unaddressed Significant Non-Complier Universe:	No
Addressed Significant Non-Complier Universe:	No
Significant Non-Complier With a Compliance Schedule Universe:	No
Financial Assurance Required:	Not reported
Handler Date of Last Change:	20000915
Recognized Trader-Importer:	No
Recognized Trader-Exporter:	No
Importer of Spent Lead Acid Batteries:	No
Exporter of Spent Lead Acid Batteries:	No

Map ID  
Direction  
Distance  
Elevation

MAP FINDINGS

Site

Database(s)

EDR ID Number  
EPA ID Number

**MONTECITO CLEANER (Continued)**

**1000398189**

Recycler Activity Without Storage: Not reported  
Manifest Broker: Not reported  
Sub-Part P Indicator: No

Handler - Owner Operator:

Owner/Operator Indicator: Operator  
Owner/Operator Name: NOT REQUIRED  
Legal Status: Private  
Date Became Current: Not reported  
Date Ended Current: Not reported  
Owner/Operator Address: NOT REQUIRED  
Owner/Operator City,State,Zip: NOT REQUIRED, ME 99999  
Owner/Operator Telephone: 415-555-1212  
Owner/Operator Telephone Ext: Not reported  
Owner/Operator Fax: Not reported  
Owner/Operator Email: Not reported

Owner/Operator Indicator: Owner  
Owner/Operator Name: KIM JUN INC  
Legal Status: Private  
Date Became Current: Not reported  
Date Ended Current: Not reported  
Owner/Operator Address: NOT REQUIRED  
Owner/Operator City,State,Zip: NOT REQUIRED, ME 99999  
Owner/Operator Telephone: 415-555-1212  
Owner/Operator Telephone Ext: Not reported  
Owner/Operator Fax: Not reported  
Owner/Operator Email: Not reported

Historic Generators:

Receive Date: 19881117  
Handler Name: MONTECITO CLEANER  
Federal Waste Generator Description: Small Quantity Generator  
State District Owner: Ca  
Large Quantity Handler of Universal Waste: No  
Recognized Trader Importer: No  
Recognized Trader Exporter: No  
Spent Lead Acid Battery Importer: No  
Spent Lead Acid Battery Exporter: No  
Current Record: Yes  
Non Storage Recycler Activity: Not reported  
Electronic Manifest Broker: Not reported

List of NAICS Codes and Descriptions:

NAICS Codes: No NAICS Codes Found

Has the Facility Received Notices of Violations:

Found Violation: No  
Agency Which Determined Violation: Not reported  
Violation Short Description: Not reported  
Date Violation was Determined: Not reported  
Actual Return to Compliance Date: Not reported  
Return to Compliance Qualifier: Not reported  
Violation Responsible Agency: Not reported

Map ID  
Direction  
Distance  
Elevation

MAP FINDINGS

Site

Database(s)

EDR ID Number  
EPA ID Number

**MONTECITO CLEANER (Continued)**

**1000398189**

Scheduled Compliance Date: Not reported  
Enforcement Identifier: Not reported  
Date of Enforcement Action: Not reported  
Enforcement Responsible Agency: Not reported  
Enforcement Docket Number: Not reported  
Enforcement Attorney: Not reported  
Corrective Action Component: Not reported  
Appeal Initiated Date: Not reported  
Appeal Resolution Date: Not reported  
Disposition Status Date: Not reported  
Disposition Status: Not reported  
Disposition Status Description: Not reported  
Consent/Final Order Sequence Number: Not reported  
Consent/Final Order Respondent Name: Not reported  
Consent/Final Order Lead Agency: Not reported  
Enforcement Type: Not reported  
Enforcement Responsible Person: Not reported  
Enforcement Responsible Sub-Organization: Not reported  
SEP Sequence Number: Not reported  
SEP Expenditure Amount: Not reported  
SEP Scheduled Completion Date: Not reported  
SEP Actual Date: Not reported  
SEP Defaulted Date: Not reported  
SEP Type: Not reported  
SEP Type Description: Not reported  
Proposed Amount: Not reported  
Final Monetary Amount: Not reported  
Paid Amount: Not reported  
Final Count: Not reported  
Final Amount: Not reported

**Evaluation Action Summary:**

Evaluation Date: 20030617  
Evaluation Responsible Agency: State Contractor/Grantee  
Found Violation: No  
Evaluation Type Description: COMPLIANCE EVALUATION INSPECTION ON-SITE  
Evaluation Responsible Person Identifier: Not reported  
Evaluation Responsible Sub-Organization: Not reported  
Actual Return to Compliance Date: Not reported  
Scheduled Compliance Date: Not reported  
Date of Request: Not reported  
Date Response Received: Not reported  
Request Agency: Not reported  
Former Citation: Not reported

**DRYCLEANERS:**

Name: MONTECITO CLEANERS  
Address: 365 THIRD ST  
City,State,Zip: SAN RAFAEL, CA 949010000  
EPA Id: CAL000283745  
NAICS Code: 81232  
NAICS Description: Drycleaning and Laundry Services (except Coin-Operated)  
SIC Code: 7211  
SIC Description: Power Laundries, Family and Commercial  
Create Date: 07/01/2004

Map ID  
Direction  
Distance  
Elevation

MAP FINDINGS

Site

Database(s)

EDR ID Number  
EPA ID Number

**MONTECITO CLEANER (Continued)**

**1000398189**

Facility Active: No  
Inactive Date: 06/30/2020  
Facility Addr2: Not reported  
Owner Name: MYUNG H. JUN  
Owner Address: 365 3RD ST  
Owner Address 2: Not reported  
Owner Telephone: 4154546796  
Contact Name: MYUNG JUN  
Contact Address: 365 3RD ST  
Contact Address 2: Not reported  
Contact Telephone: 4154546796  
Contact Fax: 4154546796  
Mailing Name: Not reported  
Mailing Address 1: 365 3RD ST  
Mailing Address 2: Not reported  
Mailing City: SAN RAFAEL  
Mailing State: CA  
Mailing Zip: 949010000  
Owner Fax: 4154546796  
Region Code: 2  
Latitude: 37.970081  
Longitude: -122.515746

Name: MONTECITO CLEANERS, INC  
Address: 365 THIRD ST  
City,State,Zip: SAN RAFAEL, CA 949010000  
EPA Id: CAD982466880  
NAICS Code: 81232  
NAICS Description: Drycleaning and Laundry Services (except Coin-Operated)  
SIC Code: 7211  
SIC Description: Power Laundries, Family and Commercial  
Create Date: 06/15/1989  
Facility Active: No  
Inactive Date: 06/30/2003  
Facility Addr2: Not reported  
Owner Name: MONTECITO CLEANERS, INC  
Owner Address: 365 3RD ST  
Owner Address 2: Not reported  
Owner Telephone: 4154546796  
Contact Name: KI MAN LEE, PRESIDENT  
Contact Address: 365 THIRD ST  
Contact Address 2: Not reported  
Contact Telephone: 4154546796  
Contact Fax: Not reported  
Mailing Name: Not reported  
Mailing Address 1: 365 3RD ST  
Mailing Address 2: Not reported  
Mailing City: SAN RAFAEL  
Mailing State: CA  
Mailing Zip: 949010000  
Owner Fax: Not reported  
Region Code: 2  
Latitude: 37.970078  
Longitude: -122.515738

**DRYCLEAN BAY AREA DIST:**

Facility ID: 11347

Map ID  
Direction  
Distance  
Elevation

MAP FINDINGS

Site

Database(s)

EDR ID Number  
EPA ID Number

**MONTECITO CLEANER (Continued)**

**1000398189**

Name: MONTECITO CLEANERS, INC  
Address: 365 3RD ST  
City,State,Zip: SAN RAFAEL, CA 94901-3581  
NAICS Code: 812320  
Facility Status: Registered  
Device Name: Columbia 40 lb Petroleum Closed-loop [COL40P]  
Drum Capacity: 40  
Device Status: Registered  
Facility Permit Expiration Date: 2019-07-01 00:00:00  
Name: Petroleum or Hydrocarbon Solvent, High Flash Point  
Annual Usage: 50

Facility ID: 11347  
Name: MONTECITO CLEANERS, INC  
Address: 365 3RD ST  
City,State,Zip: SAN RAFAEL, CA 94901-3581  
NAICS Code: 812320  
Facility Status: Registered  
Device Name: Columbia 40lb Petroleum Closed Loop Machine[COL40P]  
Drum Capacity: 40  
Device Status: Registered  
Facility Permit Expiration Date: 2019-07-01 00:00:00  
Name: Petroleum or Hydrocarbon Solvent, High Flash Point  
Annual Usage: 50

**EMI:**

Name: MONTECITO CLEANERS, INC  
Address: 365 3RD STREET  
City,State,Zip: SAN RAFAEL, CA 949010000  
Year: 1987  
County Code: 21  
Air Basin: SF  
Facility ID: 369  
Air District Name: BA  
SIC Code: 7216  
Air District Name: BAY AREA AQMD  
Community Health Air Pollution Info System: Not reported  
Consolidated Emission Reporting Rule: Not reported  
Total Organic Hydrocarbon Gases Tons/Yr: 4  
Reactive Organic Gases Tons/Yr: 0  
Carbon Monoxide Emissions Tons/Yr: 0  
NOX - Oxides of Nitrogen Tons/Yr: 0  
SOX - Oxides of Sulphur Tons/Yr: 0  
Particulate Matter Tons/Yr: 0  
Part. Matter 10 Micrometers and Smlr Tons/Yr:0

Name: MONTECITO CLEANERS, INC  
Address: 365 3RD STREET  
City,State,Zip: SAN RAFAEL, CA 949010000  
Year: 1990  
County Code: 21  
Air Basin: SF  
Facility ID: 369  
Air District Name: BA  
SIC Code: 7216  
Air District Name: BAY AREA AQMD  
Community Health Air Pollution Info System: Not reported

Map ID  
Direction  
Distance  
Elevation

MAP FINDINGS

Site

Database(s)

EDR ID Number  
EPA ID Number

**MONTECITO CLEANER (Continued)**

1000398189

Consolidated Emission Reporting Rule: Not reported  
Total Organic Hydrocarbon Gases Tons/Yr: 2  
Reactive Organic Gases Tons/Yr: 0  
Carbon Monoxide Emissions Tons/Yr: 0  
NOX - Oxides of Nitrogen Tons/Yr: 0  
SOX - Oxides of Sulphur Tons/Yr: 0  
Particulate Matter Tons/Yr: 0  
Part. Matter 10 Micrometers and Smlr Tons/Yr:0

Name: MONTECITO CLEANERS, INC  
Address: 365 3RD STREET  
City,State,Zip: SAN RAFAEL, CA 949010000  
Year: 1995  
County Code: 21  
Air Basin: SF  
Facility ID: 369  
Air District Name: BA  
SIC Code: 7216  
Air District Name: BAY AREA AQMD  
Community Health Air Pollution Info System: Not reported  
Consolidated Emission Reporting Rule: Not reported  
Total Organic Hydrocarbon Gases Tons/Yr: 1  
Reactive Organic Gases Tons/Yr: 0  
Carbon Monoxide Emissions Tons/Yr: 0  
NOX - Oxides of Nitrogen Tons/Yr: 0  
SOX - Oxides of Sulphur Tons/Yr: 0  
Particulate Matter Tons/Yr: 0  
Part. Matter 10 Micrometers and Smlr Tons/Yr:0

Name: MONTECITO CLEANERS, INC  
Address: 365 3RD STREET  
City,State,Zip: SAN RAFAEL, CA 949010000  
Year: 1996  
County Code: 21  
Air Basin: SF  
Facility ID: 11347  
Air District Name: BA  
SIC Code: 7216  
Air District Name: BAY AREA AQMD  
Community Health Air Pollution Info System: Not reported  
Consolidated Emission Reporting Rule: Not reported  
Total Organic Hydrocarbon Gases Tons/Yr: 1  
Reactive Organic Gases Tons/Yr: 0  
Carbon Monoxide Emissions Tons/Yr: 0  
NOX - Oxides of Nitrogen Tons/Yr: 0  
SOX - Oxides of Sulphur Tons/Yr: 0  
Particulate Matter Tons/Yr: 0  
Part. Matter 10 Micrometers and Smlr Tons/Yr:0

Name: MONTECITO CLEANERS, INC  
Address: 365 3RD STREET  
City,State,Zip: SAN RAFAEL, CA 949010000  
Year: 1996  
County Code: 21  
Air Basin: SF  
Facility ID: 369  
Air District Name: BA



Map ID  
Direction  
Distance  
Elevation

MAP FINDINGS

Site

Database(s)

EDR ID Number  
EPA ID Number

**MONTECITO CLEANER (Continued)**

**1000398189**

SIC Code: 7216  
Air District Name: BAY AREA AQMD  
Community Health Air Pollution Info System: Not reported  
Consolidated Emission Reporting Rule: Not reported  
Total Organic Hydrocarbon Gases Tons/Yr: 1  
Reactive Organic Gases Tons/Yr: 0  
Carbon Monoxide Emissions Tons/Yr: 0  
NOX - Oxides of Nitrogen Tons/Yr: 0  
SOX - Oxides of Sulphur Tons/Yr: 0  
Particulate Matter Tons/Yr: 0  
Part. Matter 10 Micrometers and Smllr Tons/Yr:0

Name: MONTECITO CLEANERS, INC  
Address: 365 3RD STREET  
City,State,Zip: SAN RAFAEL, CA 949010000  
Year: 1997  
County Code: 21  
Air Basin: SF  
Facility ID: 11347  
Air District Name: BA  
SIC Code: 7216  
Air District Name: BAY AREA AQMD  
Community Health Air Pollution Info System: Not reported  
Consolidated Emission Reporting Rule: Not reported  
Total Organic Hydrocarbon Gases Tons/Yr: 1  
Reactive Organic Gases Tons/Yr: 0  
Carbon Monoxide Emissions Tons/Yr: 0  
NOX - Oxides of Nitrogen Tons/Yr: 0  
SOX - Oxides of Sulphur Tons/Yr: 0  
Particulate Matter Tons/Yr: 0  
Part. Matter 10 Micrometers and Smllr Tons/Yr:0

Name: MONTECITO CLEANERS, INC  
Address: 365 3RD STREET  
City,State,Zip: SAN RAFAEL, CA 949010000  
Year: 1998  
County Code: 21  
Air Basin: SF  
Facility ID: 11347  
Air District Name: BA  
SIC Code: 7216  
Air District Name: BAY AREA AQMD  
Community Health Air Pollution Info System: Not reported  
Consolidated Emission Reporting Rule: Not reported  
Total Organic Hydrocarbon Gases Tons/Yr: 1  
Reactive Organic Gases Tons/Yr: 0  
Carbon Monoxide Emissions Tons/Yr: 0  
NOX - Oxides of Nitrogen Tons/Yr: 0  
SOX - Oxides of Sulphur Tons/Yr: 0  
Particulate Matter Tons/Yr: 0  
Part. Matter 10 Micrometers and Smllr Tons/Yr:0

Name: MONTECITO CLEANERS, INC  
Address: 365 3RD STREET  
City,State,Zip: SAN RAFAEL, CA 949010000  
Year: 1999  
County Code: 21

Map ID  
Direction  
Distance  
Elevation

MAP FINDINGS

Site

Database(s)

EDR ID Number  
EPA ID Number

**MONTECITO CLEANER (Continued)**

**1000398189**

Air Basin: SF  
Facility ID: 11347  
Air District Name: BA  
SIC Code: 7216  
Air District Name: BAY AREA AQMD  
Community Health Air Pollution Info System: Not reported  
Consolidated Emission Reporting Rule: Not reported  
Total Organic Hydrocarbon Gases Tons/Yr: 0  
Reactive Organic Gases Tons/Yr: 0  
Carbon Monoxide Emissions Tons/Yr: 0  
NOX - Oxides of Nitrogen Tons/Yr: 0  
SOX - Oxides of Sulphur Tons/Yr: 0  
Particulate Matter Tons/Yr: 0  
Part. Matter 10 Micrometers and Smlr Tons/Yr:0

Name: MONTECITO CLEANERS, INC  
Address: 365 3RD STREET  
City,State,Zip: SAN RAFAEL, CA 949010000  
Year: 2000  
County Code: 21  
Air Basin: SF  
Facility ID: 11347  
Air District Name: BA  
SIC Code: 7216  
Air District Name: BAY AREA AQMD  
Community Health Air Pollution Info System: Not reported  
Consolidated Emission Reporting Rule: Not reported  
Total Organic Hydrocarbon Gases Tons/Yr: 0  
Reactive Organic Gases Tons/Yr: 0  
Carbon Monoxide Emissions Tons/Yr: 0  
NOX - Oxides of Nitrogen Tons/Yr: 0  
SOX - Oxides of Sulphur Tons/Yr: 0  
Particulate Matter Tons/Yr: 0  
Part. Matter 10 Micrometers and Smlr Tons/Yr:0

Name: MONTECITO CLEANERS, INC  
Address: 365 3RD STREET  
City,State,Zip: SAN RAFAEL, CA 949010000  
Year: 2001  
County Code: 21  
Air Basin: SF  
Facility ID: 11347  
Air District Name: BA  
SIC Code: 7216  
Air District Name: BAY AREA AQMD  
Community Health Air Pollution Info System: Not reported  
Consolidated Emission Reporting Rule: Not reported  
Total Organic Hydrocarbon Gases Tons/Yr: 0  
Reactive Organic Gases Tons/Yr: 0  
Carbon Monoxide Emissions Tons/Yr: 0  
NOX - Oxides of Nitrogen Tons/Yr: 0  
SOX - Oxides of Sulphur Tons/Yr: 0  
Particulate Matter Tons/Yr: 0  
Part. Matter 10 Micrometers and Smlr Tons/Yr:0

Name: MONTECITO CLEANERS, INC  
Address: 365 3RD STREET

Map ID  
Direction  
Distance  
Elevation

MAP FINDINGS

Site

Database(s)

EDR ID Number  
EPA ID Number

**MONTECITO CLEANER (Continued)**

**1000398189**

City,State,Zip: SAN RAFAEL, CA 949010000  
Year: 2002  
County Code: 21  
Air Basin: SF  
Facility ID: 11347  
Air District Name: BA  
SIC Code: 7216  
Air District Name: BAY AREA AQMD  
Community Health Air Pollution Info System: Not reported  
Consolidated Emission Reporting Rule: Not reported  
Total Organic Hydrocarbon Gases Tons/Yr: 0  
Reactive Organic Gases Tons/Yr: 0  
Carbon Monoxide Emissions Tons/Yr: 0  
NOX - Oxides of Nitrogen Tons/Yr: 0  
SOX - Oxides of Sulphur Tons/Yr: 0  
Particulate Matter Tons/Yr: 0  
Part. Matter 10 Micrometers and Smllr Tons/Yr:0

Name: MONTECITO CLEANERS, INC  
Address: 365 3RD STREET  
City,State,Zip: SAN RAFAEL, CA 949010000  
Year: 2003  
County Code: 21  
Air Basin: SF  
Facility ID: 11347  
Air District Name: BA  
SIC Code: 7216  
Air District Name: BAY AREA AQMD  
Community Health Air Pollution Info System: Not reported  
Consolidated Emission Reporting Rule: Not reported  
Total Organic Hydrocarbon Gases Tons/Yr: 1  
Reactive Organic Gases Tons/Yr: 0  
Carbon Monoxide Emissions Tons/Yr: 0  
NOX - Oxides of Nitrogen Tons/Yr: 0  
SOX - Oxides of Sulphur Tons/Yr: 0  
Particulate Matter Tons/Yr: 0  
Part. Matter 10 Micrometers and Smllr Tons/Yr:0

Name: MONTECITO CLEANERS, INC  
Address: 365 3RD STREET  
City,State,Zip: SAN RAFAEL, CA 949010000  
Year: 2004  
County Code: 21  
Air Basin: SF  
Facility ID: 11347  
Air District Name: BA  
SIC Code: 7216  
Air District Name: BAY AREA AQMD  
Community Health Air Pollution Info System: Not reported  
Consolidated Emission Reporting Rule: Not reported  
Total Organic Hydrocarbon Gases Tons/Yr: 0.574  
Reactive Organic Gases Tons/Yr: 0.2296  
Carbon Monoxide Emissions Tons/Yr: 0  
NOX - Oxides of Nitrogen Tons/Yr: 0  
SOX - Oxides of Sulphur Tons/Yr: 0  
Particulate Matter Tons/Yr: 0  
Part. Matter 10 Micrometers and Smllr Tons/Yr:0

Map ID  
Direction  
Distance  
Elevation

MAP FINDINGS

Site

Database(s)

EDR ID Number  
EPA ID Number

**MONTECITO CLEANER (Continued)**

**1000398189**

Name: MONTECITO CLEANERS, INC  
Address: 365 3RD STREET  
City,State,Zip: SAN RAFAEL, CA 949010000  
Year: 2005  
County Code: 21  
Air Basin: SF  
Facility ID: 11347  
Air District Name: BA  
SIC Code: 7216  
Air District Name: BAY AREA AQMD  
Community Health Air Pollution Info System: Not reported  
Consolidated Emission Reporting Rule: Not reported  
Total Organic Hydrocarbon Gases Tons/Yr: .574  
Reactive Organic Gases Tons/Yr: .2296  
Carbon Monoxide Emissions Tons/Yr: 0  
NOX - Oxides of Nitrogen Tons/Yr: 0  
SOX - Oxides of Sulphur Tons/Yr: 0  
Particulate Matter Tons/Yr: 0  
Part. Matter 10 Micrometers and Smlr Tons/Yr:0

Name: MONTECITO CLEANERS, INC  
Address: 365 3RD STREET  
City,State,Zip: SAN RAFAEL, CA 949010000  
Year: 2006  
County Code: 21  
Air Basin: SF  
Facility ID: 11347  
Air District Name: BA  
SIC Code: 7216  
Air District Name: BAY AREA AQMD  
Community Health Air Pollution Info System: Not reported  
Consolidated Emission Reporting Rule: Not reported  
Total Organic Hydrocarbon Gases Tons/Yr: .446  
Reactive Organic Gases Tons/Yr: .1784  
Carbon Monoxide Emissions Tons/Yr: 0  
NOX - Oxides of Nitrogen Tons/Yr: 0  
SOX - Oxides of Sulphur Tons/Yr: 0  
Particulate Matter Tons/Yr: 0  
Part. Matter 10 Micrometers and Smlr Tons/Yr:0

Name: MONTECITO CLEANERS, INC  
Address: 365 3RD STREET  
City,State,Zip: SAN RAFAEL, CA 949010000  
Year: 2007  
County Code: 21  
Air Basin: SF  
Facility ID: 11347  
Air District Name: BA  
SIC Code: 7216  
Air District Name: BAY AREA AQMD  
Community Health Air Pollution Info System: Not reported  
Consolidated Emission Reporting Rule: Not reported  
Total Organic Hydrocarbon Gases Tons/Yr: .446  
Reactive Organic Gases Tons/Yr: .1784  
Carbon Monoxide Emissions Tons/Yr: 0  
NOX - Oxides of Nitrogen Tons/Yr: 0  
SOX - Oxides of Sulphur Tons/Yr: 0

Map ID  
Direction  
Distance  
Elevation

MAP FINDINGS

Site

Database(s)

EDR ID Number  
EPA ID Number

**MONTECITO CLEANER (Continued)**

**1000398189**

Particulate Matter Tons/Yr: 0  
Part. Matter 10 Micrometers and Smlr Tons/Yr:0

Name: MONTECITO CLEANERS, INC  
Address: 365 3RD STREET  
City,State,Zip: SAN RAFAEL, CA 94901  
Year: 2008  
County Code: 21  
Air Basin: SF  
Facility ID: 11347  
Air District Name: BA  
SIC Code: 7216  
Air District Name: BAY AREA AQMD  
Community Health Air Pollution Info System: Not reported  
Consolidated Emission Reporting Rule: Not reported  
Total Organic Hydrocarbon Gases Tons/Yr: .446  
Reactive Organic Gases Tons/Yr: .1784  
Carbon Monoxide Emissions Tons/Yr: 0  
NOX - Oxides of Nitrogen Tons/Yr: 0  
SOX - Oxides of Sulphur Tons/Yr: 0  
Particulate Matter Tons/Yr: 0  
Part. Matter 10 Micrometers and Smlr Tons/Yr:0

Name: MONTECITO CLEANERS, INC  
Address: 365 3RD STREET  
City,State,Zip: SAN RAFAEL, CA 94901  
Year: 2009  
County Code: 21  
Air Basin: SF  
Facility ID: 11347  
Air District Name: BA  
SIC Code: 7216  
Air District Name: BAY AREA AQMD  
Community Health Air Pollution Info System: Not reported  
Consolidated Emission Reporting Rule: Not reported  
Total Organic Hydrocarbon Gases Tons/Yr: 0.4460000000000001  
Reactive Organic Gases Tons/Yr: 0.1784  
Carbon Monoxide Emissions Tons/Yr: 0  
NOX - Oxides of Nitrogen Tons/Yr: 0  
SOX - Oxides of Sulphur Tons/Yr: 0  
Particulate Matter Tons/Yr: 0  
Part. Matter 10 Micrometers and Smlr Tons/Yr:0

Name: MONTECITO CLEANERS, INC  
Address: 365 3RD STREET  
City,State,Zip: SAN RAFAEL, CA 94901  
Year: 2010  
County Code: 21  
Air Basin: SF  
Facility ID: 11347  
Air District Name: BA  
SIC Code: 7216  
Air District Name: BAY AREA AQMD  
Community Health Air Pollution Info System: Not reported  
Consolidated Emission Reporting Rule: Not reported  
Total Organic Hydrocarbon Gases Tons/Yr: 0.4460000000000001  
Reactive Organic Gases Tons/Yr: 0.1784

Map ID  
Direction  
Distance  
Elevation

MAP FINDINGS

Site

Database(s)

EDR ID Number  
EPA ID Number

**MONTECITO CLEANER (Continued)**

**1000398189**

Carbon Monoxide Emissions Tons/Yr: 0  
NOX - Oxides of Nitrogen Tons/Yr: 0  
SOX - Oxides of Sulphur Tons/Yr: 0  
Particulate Matter Tons/Yr: 0  
Part. Matter 10 Micrometers and Smllr Tons/Yr:0

**HAZNET:**

Name: MONTECITO CLEANERS, INC  
Address: 365 THIRD ST  
Address 2: Not reported  
City,State,Zip: SAN RAFAEL, CA 949010000  
Contact: KI MAN LEE, PRESIDENT  
Telephone: 4154546796  
Mailing Name: Not reported  
Mailing Address: 365 3RD ST

Year: 2008  
Gepaid: CAD982466880  
TSD EPA ID: TXD077603371  
CA Waste Code: 741 - Liquids with halogenated organic compounds >= 1,000 Mg./L  
Disposal Method: H141 - Storage, Bulking, And/Or Transfer Off Site--No  
Treatment/Reovery (H010-H129) Or (H131-H135)  
Tons: 0.1

Year: 2008  
Gepaid: CAD982466880  
TSD EPA ID: CAD02840919  
CA Waste Code: 343 - Unspecified organic liquid mixture  
Disposal Method: H061 - Fuel Blending Prior To Energy Recovery At Another Site  
Tons: 0.119

Year: 2008  
Gepaid: CAD982466880  
TSD EPA ID: CAD028409019  
CA Waste Code: 343 - Unspecified organic liquid mixture  
Disposal Method: H061 - Fuel Blending Prior To Energy Recovery At Another Site  
Tons: 0.102

Year: 2008  
Gepaid: CAD982466880  
TSD EPA ID: TXD077603371  
CA Waste Code: 751 - Solids or sludges with halogenated organic compounds >= 1,000  
Mg./L  
Disposal Method: H141 - Storage, Bulking, And/Or Transfer Off Site--No  
Treatment/Reovery (H010-H129) Or (H131-H135)  
Tons: 0.025

Year: 2007  
Gepaid: CAD982466880  
TSD EPA ID: TXD077603371  
CA Waste Code: 751 - Solids or sludges with halogenated organic compounds >= 1,000  
Mg./L  
Disposal Method: H141 - Storage, Bulking, And/Or Transfer Off Site--No  
Treatment/Reovery (H010-H129) Or (H131-H135)  
Tons: 0.0975

Year: 2007

Map ID  
Direction  
Distance  
Elevation

MAP FINDINGS

Site

Database(s)

EDR ID Number  
EPA ID Number

**MONTECITO CLEANER (Continued)**

**1000398189**

Gepaid: CAD982466880  
TSD EPA ID: TXD077603371  
CA Waste Code: 741 - Liquids with halogenated organic compounds >= 1,000 Mg./L  
Disposal Method: H141 - Storage, Bulking, And/Or Transfer Off Site--No Treatment/Reovery (H010-H129) Or (H131-H135)  
Tons: 0.3925

Year: 2006  
Gepaid: CAD982466880  
TSD EPA ID: TXD077603371  
CA Waste Code: 751 - Solids or sludges with halogenated organic compounds >= 1,000 Mg./L  
Disposal Method: H141 - Storage, Bulking, And/Or Transfer Off Site--No Treatment/Reovery (H010-H129) Or (H131-H135)  
Tons: 0.045

Year: 2006  
Gepaid: CAD982466880  
TSD EPA ID: TXD077603371  
CA Waste Code: 741 - Liquids with halogenated organic compounds >= 1,000 Mg./L  
Disposal Method: H141 - Storage, Bulking, And/Or Transfer Off Site--No Treatment/Reovery (H010-H129) Or (H131-H135)  
Tons: 0.285

Year: 2003  
Gepaid: CAD982466880  
TSD EPA ID: CA0000084517  
CA Waste Code: 741 - Liquids with halogenated organic compounds >= 1,000 Mg./L  
Disposal Method: H01 - Transfer Station  
Tons: 0.3225

Year: 2002  
Gepaid: CAD982466880  
TSD EPA ID: CA0000084517  
CA Waste Code: 791 - Liquids with pH <= 2  
Disposal Method: H01 - Transfer Station  
Tons: Not reported

[Click this hyperlink](#) while viewing on your computer to access 12 additional CA HAZNET: record(s) in the EDR Site Report.

**Additional Info:**

Year: 2008  
Gen EPA ID: CAD982466880

Shipment Date: 20080919  
Creation Date: 11/14/2008 18:30:08  
Receipt Date: 20080925  
Manifest ID: 003716280JJK  
Trans EPA ID: CAL000326328  
Trans Name: MONUMENTAL WASTE ORGANRATION INC  
Trans 2 EPA ID: CAD983608258  
Trans 2 Name: OCEAN BLUE ENVIRONMENTAL  
TSDF EPA ID: CAD02840919  
Trans Name: CROSBY AND OVERTON INC  
TSDF Alt EPA ID: Not reported

Map ID  
Direction  
Distance  
Elevation

MAP FINDINGS

Site

Database(s)

EDR ID Number  
EPA ID Number

**MONTECITO CLEANER (Continued)**

**1000398189**

TSDF Alt Name: Not reported  
Waste Code Description: 343 - Unspecified organic liquid mixture  
RCRA Code: Not reported  
Meth Code: H061 - Fuel Blending Prior To Energy Recovery At Another Site  
Quantity Tons: 0.119  
Waste Quantity: 35  
Quantity Unit: G  
Additional Code 1: Not reported  
Additional Code 2: Not reported  
Additional Code 3: Not reported  
Additional Code 4: Not reported  
Additional Code 5: Not reported

Shipment Date: 20080617  
Creation Date: 8/25/2008 18:30:08  
Receipt Date: 20080624  
Manifest ID: 003716279JJK  
Trans EPA ID: CAL000326328  
Trans Name: MONUMENTAL WASTE ORGANIZATION INC  
Trans 2 EPA ID: CAR000172478  
Trans 2 Name: ENVIRONMENTAL LOGISTICS INC  
TSDF EPA ID: CAD028409019  
Trans Name: CROSBY AND OVERTON INC  
TSDF Alt EPA ID: Not reported  
TSDF Alt Name: Not reported  
Waste Code Description: 343 - Unspecified organic liquid mixture  
RCRA Code: Not reported  
Meth Code: H061 - Fuel Blending Prior To Energy Recovery At Another Site  
Quantity Tons: 0.102  
Waste Quantity: 30  
Quantity Unit: G  
Additional Code 1: Not reported  
Additional Code 2: Not reported  
Additional Code 3: Not reported  
Additional Code 4: Not reported  
Additional Code 5: Not reported

Shipment Date: 20080317  
Creation Date: 8/20/2008 18:30:17  
Receipt Date: 20080404  
Manifest ID: 000742307SKS  
Trans EPA ID: TXR000050930  
Trans Name: SAFETY-KLEEN SYSTEMS INC  
Trans 2 EPA ID: OKD981588791  
Trans 2 Name: TRIAD  
TSDF EPA ID: TXD077603371  
Trans Name: SAFETY-KLEEN SYSTEMS INC  
TSDF Alt EPA ID: Not reported  
TSDF Alt Name: Not reported  
Waste Code Description: 741 - Liquids with halogenated organic compounds > 1000 mg/l  
RCRA Code: D040  
Meth Code: H141 - Storage, Bulking, And/Or Transfer Off Site--No Treatment/Reovery (H010-H129) Or (H131-H135)  
Quantity Tons: 0.1  
Waste Quantity: 200  
Quantity Unit: P  
Additional Code 1: D039



Map ID  
Direction  
Distance  
Elevation

MAP FINDINGS

Site

Database(s)

EDR ID Number  
EPA ID Number

**MONTECITO CLEANER (Continued)**

**1000398189**

Additional Code 2: D007  
Additional Code 3: D001  
Additional Code 4: Not reported  
Additional Code 5: Not reported

Shipment Date: 20080317  
Creation Date: 8/20/2008 18:30:17  
Receipt Date: 20080404  
Manifest ID: 000742307SKS  
Trans EPA ID: TXR000050930  
Trans Name: SAFETY-KLEEN SYSTEMS INC  
Trans 2 EPA ID: OKD981588791  
Trans 2 Name: TRIAD  
TSDf EPA ID: TXD077603371  
Trans Name: SAFETY-KLEEN SYSTEMS INC  
TSDf Alt EPA ID: Not reported  
TSDf Alt Name: Not reported  
Waste Code Description: 751 - Solids or sludge with halogenated organic comp. > 1000 mg/kg  
RCRA Code: D040  
Meth Code: H141 - Storage, Bulking, And/Or Transfer Off Site--No Treatment/Reovery (H010-H129) Or (H131-H135)

Quantity Tons: 0.025  
Waste Quantity: 50  
Quantity Unit: P  
Additional Code 1: D039  
Additional Code 2: D007  
Additional Code 3: D001  
Additional Code 4: Not reported  
Additional Code 5: Not reported

Additional Info:

Year: 2007  
Gen EPA ID: CAD982466880

Shipment Date: 20071204  
Creation Date: 5/6/2008 18:30:17  
Receipt Date: 20071221  
Manifest ID: 000686840SKS  
Trans EPA ID: TXR000050930  
Trans Name: SAFETY-KLEEN SYSTEMS INC  
Trans 2 EPA ID: OKD981588791  
Trans 2 Name: TRIAD  
TSDf EPA ID: TXD077603371  
Trans Name: SAFETY-KLEEN SYSTEMS INC  
TSDf Alt EPA ID: Not reported  
TSDf Alt Name: Not reported  
Waste Code Description: 741 - Liquids with halogenated organic compounds > 1000 mg/l  
RCRA Code: D040  
Meth Code: H141 - Storage, Bulking, And/Or Transfer Off Site--No Treatment/Reovery (H010-H129) Or (H131-H135)

Quantity Tons: 0.1  
Waste Quantity: 200  
Quantity Unit: P  
Additional Code 1: D039  
Additional Code 2: D007  
Additional Code 3: Not reported  
Additional Code 4: Not reported

Map ID  
Direction  
Distance  
Elevation

MAP FINDINGS

Site

Database(s)

EDR ID Number  
EPA ID Number

**MONTECITO CLEANER (Continued)**

**1000398189**

Additional Code 5:	Not reported
Shipment Date:	20070906
Creation Date:	3/4/2008 18:31:02
Receipt Date:	20070926
Manifest ID:	000594688SKS
Trans EPA ID:	TXR000050930
Trans Name:	SAFETY-KLEEN SYSTEMS INC
Trans 2 EPA ID:	OKD981588791
Trans 2 Name:	TRIAD TRANSPORT
TSDf EPA ID:	TXD077603371
Trans Name:	SAFETY-KLEEN SYSTEMS INC
TSDf Alt EPA ID:	Not reported
TSDf Alt Name:	Not reported
Waste Code Description:	751 - Solids or sludge with halogenated organic comp. > 1000 mg/kg
RCRA Code:	D040
Meth Code:	H141 - Storage, Bulking, And/Or Transfer Off Site--No Treatment/Reovery (H010-H129) Or (H131-H135)
Quantity Tons:	0.0975
Waste Quantity:	195
Quantity Unit:	P
Additional Code 1:	D039
Additional Code 2:	D007
Additional Code 3:	Not reported
Additional Code 4:	Not reported
Additional Code 5:	Not reported
Shipment Date:	20070906
Creation Date:	3/4/2008 18:31:02
Receipt Date:	20070926
Manifest ID:	000594688SKS
Trans EPA ID:	TXR000050930
Trans Name:	SAFETY-KLEEN SYSTEMS INC
Trans 2 EPA ID:	OKD981588791
Trans 2 Name:	TRIAD TRANSPORT
TSDf EPA ID:	TXD077603371
Trans Name:	SAFETY-KLEEN SYSTEMS INC
TSDf Alt EPA ID:	Not reported
TSDf Alt Name:	Not reported
Waste Code Description:	741 - Liquids with halogenated organic compounds > 1000 mg/l
RCRA Code:	D040
Meth Code:	H141 - Storage, Bulking, And/Or Transfer Off Site--No Treatment/Reovery (H010-H129) Or (H131-H135)
Quantity Tons:	0.0975
Waste Quantity:	195
Quantity Unit:	P
Additional Code 1:	D039
Additional Code 2:	D007
Additional Code 3:	Not reported
Additional Code 4:	Not reported
Additional Code 5:	Not reported
Shipment Date:	20070222
Creation Date:	6/4/2008 18:30:08
Receipt Date:	20070308
Manifest ID:	000216647SKS
Trans EPA ID:	TXR000050930

Map ID  
Direction  
Distance  
Elevation

MAP FINDINGS

Site

Database(s)

EDR ID Number  
EPA ID Number

**MONTECITO CLEANER (Continued)**

**1000398189**

Trans Name: SAFETY-KLEEN SYSTEMS INC  
Trans 2 EPA ID: OKD981588791  
Trans 2 Name: TRIAD TRANSPORT  
TSDf EPA ID: TXD077603371  
Trans Name: SAFETY-KLEEN SYSTEMS INC  
TSDf Alt EPA ID: Not reported  
TSDf Alt Name: Not reported  
Waste Code Description: 741 - Liquids with halogenated organic compounds > 1000 mg/l  
RCRA Code: D040  
Meth Code: H141 - Storage, Bulking, And/Or Transfer Off Site--No Treatment/Reovery (H010-H129) Or (H131-H135)  
  
Quantity Tons: 0.195  
Waste Quantity: 390  
Quantity Unit: P  
Additional Code 1: D039  
Additional Code 2: D007  
Additional Code 3: Not reported  
Additional Code 4: Not reported  
Additional Code 5: Not reported

Additional Info:

Year: 2006  
Gen EPA ID: CAD982466880

Shipment Date: 20061211  
Creation Date: 8/7/2007 18:30:14  
Receipt Date: 20070102  
Manifest ID: 000190516CEX  
Trans EPA ID: TXR000050930  
Trans Name: SAFETY-KLEEN SYSTEMS INC  
Trans 2 EPA ID: OKD981588791  
Trans 2 Name: TRIAD TRANSPORT INC  
TSDf EPA ID: TXD077603371  
Trans Name: SAFETY-KLEEN SYSTEMS INC 000618  
TSDf Alt EPA ID: Not reported  
TSDf Alt Name: Not reported  
Waste Code Description: 751 - Solids or sludge with halogenated organic comp. > 1000 mg/kg  
RCRA Code: D039  
Meth Code: H141 - Storage, Bulking, And/Or Transfer Off Site--No Treatment/Reovery (H010-H129) Or (H131-H135)  
  
Quantity Tons: 0.045  
Waste Quantity: 90  
Quantity Unit: P  
Additional Code 1: Not reported  
Additional Code 2: Not reported  
Additional Code 3: Not reported  
Additional Code 4: Not reported  
Additional Code 5: Not reported

Shipment Date: 20061211  
Creation Date: 8/7/2007 18:30:14  
Receipt Date: 20070102  
Manifest ID: 000190516CEX  
Trans EPA ID: TXR000050930  
Trans Name: SAFETY-KLEEN SYSTEMS INC  
Trans 2 EPA ID: OKD981588791  
Trans 2 Name: TRIAD TRANSPORT INC

Map ID  
Direction  
Distance  
Elevation

MAP FINDINGS

Site

Database(s)

EDR ID Number  
EPA ID Number

**MONTECITO CLEANER (Continued)**

**1000398189**

TSDF EPA ID: TXD077603371  
Trans Name: SAFETY-KLEEN SYSTEMS INC 000618  
TSDF Alt EPA ID: Not reported  
TSDF Alt Name: Not reported  
Waste Code Description: 741 - Liquids with halogenated organic compounds > 1000 mg/l  
RCRA Code: D039  
Meth Code: H141 - Storage, Bulking, And/Or Transfer Off Site--No Treatment/Reovery (H010-H129) Or (H131-H135)  
Quantity Tons: 0.285  
Waste Quantity: 570  
Quantity Unit: P  
Additional Code 1: Not reported  
Additional Code 2: Not reported  
Additional Code 3: Not reported  
Additional Code 4: Not reported  
Additional Code 5: Not reported

Additional Info:

Year: 2003  
Gen EPA ID: CAD982466880

Shipment Date: 20030731  
Creation Date: 7/29/2004 7:43:17  
Receipt Date: 20030804  
Manifest ID: 22647383  
Trans EPA ID: TXR000050930  
Trans Name: Not reported  
Trans 2 EPA ID: Not reported  
Trans 2 Name: Not reported  
TSDF EPA ID: CA0000084517  
Trans Name: Not reported  
TSDF Alt EPA ID: CA0000084517  
TSDF Alt Name: Not reported  
Waste Code Description: 741 - Liquids with halogenated organic compounds > 1000 mg/l  
RCRA Code: F002  
Meth Code: H01 - Transfer Station  
Quantity Tons: 0.0975  
Waste Quantity: 195  
Quantity Unit: P  
Additional Code 1: Not reported  
Additional Code 2: Not reported  
Additional Code 3: Not reported  
Additional Code 4: Not reported  
Additional Code 5: Not reported

Shipment Date: 20030530  
Creation Date: 7/20/2004 10:01:52  
Receipt Date: 20030604  
Manifest ID: 21736408  
Trans EPA ID: TXR000050930  
Trans Name: Not reported  
Trans 2 EPA ID: Not reported  
Trans 2 Name: Not reported  
TSDF EPA ID: CA0000084517  
Trans Name: Not reported  
TSDF Alt EPA ID: CA0000084517  
TSDF Alt Name: Not reported

Map ID  
Direction  
Distance  
Elevation

MAP FINDINGS

Site

Database(s)

EDR ID Number  
EPA ID Number

**MONTECITO CLEANER (Continued)**

**1000398189**

Waste Code Description: 741 - Liquids with halogenated organic compounds > 1000 mg/l  
RCRA Code: F002  
Meth Code: H01 - Transfer Station  
Quantity Tons: 0.03  
Waste Quantity: 60  
Quantity Unit: P  
Additional Code 1: Not reported  
Additional Code 2: Not reported  
Additional Code 3: Not reported  
Additional Code 4: Not reported  
Additional Code 5: Not reported

Shipment Date: 20030530  
Creation Date: 7/20/2004 10:01:52  
Receipt Date: 20030604  
Manifest ID: 21736408  
Trans EPA ID: TXR000050930  
Trans Name: Not reported  
Trans 2 EPA ID: Not reported  
Trans 2 Name: Not reported  
TSDf EPA ID: CA0000084517  
Trans Name: Not reported  
TSDf Alt EPA ID: CA0000084517  
TSDf Alt Name: Not reported  
Waste Code Description: 741 - Liquids with halogenated organic compounds > 1000 mg/l  
RCRA Code: F002  
Meth Code: H01 - Transfer Station  
Quantity Tons: 0.0975  
Waste Quantity: 195  
Quantity Unit: P  
Additional Code 1: Not reported  
Additional Code 2: Not reported  
Additional Code 3: Not reported  
Additional Code 4: Not reported  
Additional Code 5: Not reported

Shipment Date: 20030227  
Creation Date: 6/21/2003 18:30:56  
Receipt Date: 20030306  
Manifest ID: 22432527  
Trans EPA ID: TXR000050930  
Trans Name: Not reported  
Trans 2 EPA ID: Not reported  
Trans 2 Name: Not reported  
TSDf EPA ID: CA0000084517  
Trans Name: Not reported  
TSDf Alt EPA ID: CA0000084517  
TSDf Alt Name: Not reported  
Waste Code Description: 741 - Liquids with halogenated organic compounds > 1000 mg/l  
RCRA Code: F002  
Meth Code: H01 - Transfer Station  
Quantity Tons: 0.0975  
Waste Quantity: 195  
Quantity Unit: P  
Additional Code 1: Not reported  
Additional Code 2: Not reported  
Additional Code 3: Not reported

Map ID  
Direction  
Distance  
Elevation

MAP FINDINGS

Site

Database(s)

EDR ID Number  
EPA ID Number

**MONTECITO CLEANER (Continued)**

**1000398189**

Additional Code 4: Not reported  
Additional Code 5: Not reported

Additional Info:

Year: 2002  
Gen EPA ID: CAD982466880

Shipment Date: 20021024  
Creation Date: 2/21/2003 10:41:38  
Receipt Date: 20021029  
Manifest ID: 21901145  
Trans EPA ID: SCR000075150  
Trans Name: Not reported  
Trans 2 EPA ID: Not reported  
Trans 2 Name: Not reported  
TSDf EPA ID: CA0000084517  
Trans Name: Not reported  
TSDf Alt EPA ID: Not reported  
TSDf Alt Name: Not reported  
Waste Code Description: 741 - Liquids with halogenated organic compounds > 1000 mg/l  
RCRA Code: F002  
Meth Code: H01 - Transfer Station  
Quantity Tons: 0.0975  
Waste Quantity: 195  
Quantity Unit: P  
Additional Code 1: Not reported  
Additional Code 2: Not reported  
Additional Code 3: Not reported  
Additional Code 4: Not reported  
Additional Code 5: Not reported

Shipment Date: 20021024  
Creation Date: 2/21/2003 10:41:38  
Receipt Date: 20021029  
Manifest ID: 21901145  
Trans EPA ID: SCR000075150  
Trans Name: Not reported  
Trans 2 EPA ID: Not reported  
Trans 2 Name: Not reported  
TSDf EPA ID: CA0000084517  
Trans Name: Not reported  
TSDf Alt EPA ID: Not reported  
TSDf Alt Name: Not reported  
Waste Code Description: 741 - Liquids with halogenated organic compounds > 1000 mg/l  
RCRA Code: F002  
Meth Code: H01 - Transfer Station  
Quantity Tons: 0.0975  
Waste Quantity: 195  
Quantity Unit: P  
Additional Code 1: Not reported  
Additional Code 2: Not reported  
Additional Code 3: Not reported  
Additional Code 4: Not reported  
Additional Code 5: Not reported

Shipment Date: 20020508  
Creation Date: 7/17/2002 18:34:52

Map ID  
Direction  
Distance  
Elevation

MAP FINDINGS

Site

Database(s)

EDR ID Number  
EPA ID Number

**MONTECITO CLEANER (Continued)**

**1000398189**

Receipt Date: 20020513  
Manifest ID: 21589730  
Trans EPA ID: SCR000075150  
Trans Name: Not reported  
Trans 2 EPA ID: Not reported  
Trans 2 Name: Not reported  
TSDF EPA ID: CA0000084517  
Trans Name: Not reported  
TSDF Alt EPA ID: Not reported  
TSDF Alt Name: Not reported  
Waste Code Description: 791 - Liquids with pH < 2 792 Liquids with pH < 2 with metals  
RCRA Code: F002  
Meth Code: H01 - Transfer Station  
Quantity Tons: Not reported  
Waste Quantity: 195  
Quantity Unit: Not reported  
Additional Code 1: Not reported  
Additional Code 2: Not reported  
Additional Code 3: Not reported  
Additional Code 4: Not reported  
Additional Code 5: Not reported

Shipment Date: 20020122  
Creation Date: 3/7/2002 0:00:00  
Receipt Date: 20020128  
Manifest ID: 21712567  
Trans EPA ID: CAR000086777  
Trans Name: Not reported  
Trans 2 EPA ID: Not reported  
Trans 2 Name: Not reported  
TSDF EPA ID: CAT080014079  
Trans Name: Not reported  
TSDF Alt EPA ID: CAT080014079  
TSDF Alt Name: Not reported  
Waste Code Description: 331 - Off-specification, aged, or surplus organics  
RCRA Code: Not reported  
Meth Code: H01 - Transfer Station  
Quantity Tons: 0.099  
Waste Quantity: 30  
Quantity Unit: G  
Additional Code 1: Not reported  
Additional Code 2: Not reported  
Additional Code 3: Not reported  
Additional Code 4: Not reported  
Additional Code 5: Not reported

Shipment Date: 20020122  
Creation Date: 3/7/2002 0:00:00  
Receipt Date: 20020128  
Manifest ID: 21712567  
Trans EPA ID: CAR000086777  
Trans Name: Not reported  
Trans 2 EPA ID: Not reported  
Trans 2 Name: Not reported  
TSDF EPA ID: CAT080014079  
Trans Name: Not reported  
TSDF Alt EPA ID: CAT080014079

Map ID  
Direction  
Distance  
Elevation

MAP FINDINGS

Site

Database(s)

EDR ID Number  
EPA ID Number

**MONTECITO CLEANER (Continued)**

**1000398189**

TSDF Alt Name: Not reported  
Waste Code Description: 741 - Liquids with halogenated organic compounds > 1000 mg/l  
RCRA Code: F002  
Meth Code: H01 - Transfer Station  
Quantity Tons: 0.015  
Waste Quantity: 30  
Quantity Unit: P  
Additional Code 1: Not reported  
Additional Code 2: Not reported  
Additional Code 3: Not reported  
Additional Code 4: Not reported  
Additional Code 5: Not reported

Shipment Date: 20020122  
Creation Date: 3/7/2002 0:00:00  
Receipt Date: 20020128  
Manifest ID: 21712567  
Trans EPA ID: CAR000086777  
Trans Name: Not reported  
Trans 2 EPA ID: Not reported  
Trans 2 Name: Not reported  
TSDF EPA ID: CAT080014079  
Trans Name: Not reported  
TSDF Alt EPA ID: CAT080014079  
TSDF Alt Name: Not reported  
Waste Code Description: 741 - Liquids with halogenated organic compounds > 1000 mg/l  
RCRA Code: F002  
Meth Code: - Not reported  
Quantity Tons: 0  
Waste Quantity: 0  
Quantity Unit: G  
Additional Code 1: Not reported  
Additional Code 2: Not reported  
Additional Code 3: Not reported  
Additional Code 4: Not reported  
Additional Code 5: Not reported

Additional Info:

Year: 2001  
Gen EPA ID: CAD982466880

Shipment Date: 20010801  
Creation Date: 10/3/2001 0:00:00  
Receipt Date: 20010806  
Manifest ID: 21184617  
Trans EPA ID: CAR000086777  
Trans Name: Not reported  
Trans 2 EPA ID: Not reported  
Trans 2 Name: Not reported  
TSDF EPA ID: CAT080014079  
Trans Name: Not reported  
TSDF Alt EPA ID: CAT080014079  
TSDF Alt Name: Not reported  
Waste Code Description: 741 - Liquids with halogenated organic compounds > 1000 mg/l  
RCRA Code: F002  
Meth Code: - Not reported  
Quantity Tons: 0



Map ID  
Direction  
Distance  
Elevation

MAP FINDINGS

Site

Database(s)

EDR ID Number  
EPA ID Number

**MONTECITO CLEANER (Continued)**

**1000398189**

Waste Quantity:	0
Quantity Unit:	P
Additional Code 1:	Not reported
Additional Code 2:	Not reported
Additional Code 3:	Not reported
Additional Code 4:	Not reported
Additional Code 5:	Not reported
Shipment Date:	20010801
Creation Date:	10/3/2001 0:00:00
Receipt Date:	20010806
Manifest ID:	21184617
Trans EPA ID:	CAR000086777
Trans Name:	Not reported
Trans 2 EPA ID:	Not reported
Trans 2 Name:	Not reported
TSDf EPA ID:	CAT080014079
Trans Name:	Not reported
TSDf Alt EPA ID:	CAT080014079
TSDf Alt Name:	Not reported
Waste Code Description:	741 - Liquids with halogenated organic compounds > 1000 mg/l
RCRA Code:	F002
Meth Code:	- Not reported
Quantity Tons:	0
Waste Quantity:	0
Quantity Unit:	G
Additional Code 1:	Not reported
Additional Code 2:	Not reported
Additional Code 3:	Not reported
Additional Code 4:	Not reported
Additional Code 5:	Not reported
Shipment Date:	20010801
Creation Date:	10/3/2001 0:00:00
Receipt Date:	20010806
Manifest ID:	21184617
Trans EPA ID:	CAR000086777
Trans Name:	Not reported
Trans 2 EPA ID:	Not reported
Trans 2 Name:	Not reported
TSDf EPA ID:	CAT080014079
Trans Name:	Not reported
TSDf Alt EPA ID:	CAT080014079
TSDf Alt Name:	Not reported
Waste Code Description:	331 - Off-specification, aged, or surplus organics
RCRA Code:	Not reported
Meth Code:	H01 - Transfer Station
Quantity Tons:	0.1518
Waste Quantity:	46
Quantity Unit:	G
Additional Code 1:	Not reported
Additional Code 2:	Not reported
Additional Code 3:	Not reported
Additional Code 4:	Not reported
Additional Code 5:	Not reported
Shipment Date:	20010112

Map ID  
Direction  
Distance  
Elevation

MAP FINDINGS

Site

Database(s)

EDR ID Number  
EPA ID Number

**MONTECITO CLEANER (Continued)**

**1000398189**

Creation Date: 3/22/2001 0:00:00  
Receipt Date: 20010117  
Manifest ID: 20330775  
Trans EPA ID: SCR000075150  
Trans Name: Not reported  
Trans 2 EPA ID: SCR000074591  
Trans 2 Name: Not reported  
TSDf EPA ID: CA0000084517  
Trans Name: Not reported  
TSDf Alt EPA ID: Not reported  
TSDf Alt Name: Not reported  
Waste Code Description: 741 - Liquids with halogenated organic compounds > 1000 mg/l  
RCRA Code: F002  
Meth Code: H01 - Transfer Station  
Quantity Tons: 0.06  
Waste Quantity: 120  
Quantity Unit: P  
Additional Code 1: Not reported  
Additional Code 2: Not reported  
Additional Code 3: Not reported  
Additional Code 4: Not reported  
Additional Code 5: Not reported

Shipment Date: 20010112  
Creation Date: 3/22/2001 0:00:00  
Receipt Date: 20010117  
Manifest ID: 20330775  
Trans EPA ID: SCR000075150  
Trans Name: Not reported  
Trans 2 EPA ID: SCR000074591  
Trans 2 Name: Not reported  
TSDf EPA ID: CA0000084517  
Trans Name: Not reported  
TSDf Alt EPA ID: Not reported  
TSDf Alt Name: Not reported  
Waste Code Description: 741 - Liquids with halogenated organic compounds > 1000 mg/l  
RCRA Code: F002  
Meth Code: H01 - Transfer Station  
Quantity Tons: 0.195  
Waste Quantity: 390  
Quantity Unit: P  
Additional Code 1: Not reported  
Additional Code 2: Not reported  
Additional Code 3: Not reported  
Additional Code 4: Not reported  
Additional Code 5: Not reported

Additional Info:  
Year: 2000  
Gen EPA ID: CAD982466880

Shipment Date: 20000103  
Creation Date: 8/2/2000 0:00:00  
Receipt Date: 20000118  
Manifest ID: 99704860  
Trans EPA ID: CAR000030841  
Trans Name: Not reported

Map ID  
Direction  
Distance  
Elevation

MAP FINDINGS

Site

Database(s)

EDR ID Number  
EPA ID Number

**MONTECITO CLEANER (Continued)**

**1000398189**

Trans 2 EPA ID:	CAD063547996
Trans 2 Name:	Not reported
TSDf EPA ID:	CAD981397417
Trans Name:	Not reported
TSDf Alt EPA ID:	CAD981397417
TSDf Alt Name:	Not reported
Waste Code Description:	211 - Halogenated solvents (chloroform, methyl chloride, perchloroethylene, etc.
RCRA Code:	F002
Meth Code:	R01 - Recycler
Quantity Tons:	0.2251
Waste Quantity:	54
Quantity Unit:	G
Additional Code 1:	Not reported
Additional Code 2:	Not reported
Additional Code 3:	Not reported
Additional Code 4:	Not reported
Additional Code 5:	Not reported
Shipment Date:	20000103
Creation Date:	8/2/2000 0:00:00
Receipt Date:	20000118
Manifest ID:	99704860
Trans EPA ID:	CAR000030841
Trans Name:	Not reported
Trans 2 EPA ID:	CAD063547996
Trans 2 Name:	Not reported
TSDf EPA ID:	CAD981397417
Trans Name:	Not reported
TSDf Alt EPA ID:	CAD981397417
TSDf Alt Name:	Not reported
Waste Code Description:	211 - Halogenated solvents (chloroform, methyl chloride, perchloroethylene, etc.
RCRA Code:	F002
Meth Code:	R01 - Recycler
Quantity Tons:	0
Waste Quantity:	0
Quantity Unit:	P
Additional Code 1:	Not reported
Additional Code 2:	Not reported
Additional Code 3:	Not reported
Additional Code 4:	Not reported
Additional Code 5:	Not reported
Additional Info:	
Year:	1999
Gen EPA ID:	CAD982466880
Shipment Date:	19990602
Creation Date:	11/22/1999 0:00:00
Receipt Date:	19990611
Manifest ID:	99111898
Trans EPA ID:	CAR000030841
Trans Name:	Not reported
Trans 2 EPA ID:	CAD076548635
Trans 2 Name:	Not reported
TSDf EPA ID:	CAD981397417

Map ID  
Direction  
Distance  
Elevation

MAP FINDINGS

Site

Database(s)

EDR ID Number  
EPA ID Number

**MONTECITO CLEANER (Continued)**

**1000398189**

Trans Name: Not reported  
TSDf Alt EPA ID: CAD981397417  
TSDf Alt Name: Not reported  
Waste Code Description: - Not reported  
RCRA Code: Not reported  
Meth Code: R01 - Recycler  
Quantity Tons: 0  
Waste Quantity: 0  
Quantity Unit: Not reported  
Additional Code 1: Not reported  
Additional Code 2: Not reported  
Additional Code 3: Not reported  
Additional Code 4: Not reported  
Additional Code 5: Not reported

Shipment Date: 19990602  
Creation Date: 11/22/1999 0:00:00  
Receipt Date: 19990611  
Manifest ID: 99111898  
Trans EPA ID: CAR000030841  
Trans Name: Not reported  
Trans 2 EPA ID: CAD076548635  
Trans 2 Name: Not reported  
TSDf EPA ID: CAD981397417  
Trans Name: Not reported  
TSDf Alt EPA ID: CAD981397417  
TSDf Alt Name: Not reported  
Waste Code Description: 211 - Halogenated solvents (chloroform, methyl chloride, perchloroethylene, etc.

RCRA Code: F002  
Meth Code: R01 - Recycler  
Quantity Tons: 0.1834  
Waste Quantity: 44  
Quantity Unit: G  
Additional Code 1: Not reported  
Additional Code 2: Not reported  
Additional Code 3: Not reported  
Additional Code 4: Not reported  
Additional Code 5: Not reported

Shipment Date: 19990225  
Creation Date: 6/3/1999 0:00:00  
Receipt Date: 19990308  
Manifest ID: 98761688  
Trans EPA ID: CAR000030841  
Trans Name: Not reported  
Trans 2 EPA ID: Not reported  
Trans 2 Name: Not reported  
TSDf EPA ID: CAD981397417  
Trans Name: Not reported  
TSDf Alt EPA ID: Not reported  
TSDf Alt Name: Not reported  
Waste Code Description: - Not reported  
RCRA Code: Not reported  
Meth Code: R01 - Recycler  
Quantity Tons: 0  
Waste Quantity: 0

Map ID  
Direction  
Distance  
Elevation

MAP FINDINGS

Site

Database(s)

EDR ID Number  
EPA ID Number

**MONTECITO CLEANER (Continued)**

**1000398189**

Quantity Unit:	Not reported
Additional Code 1:	Not reported
Additional Code 2:	Not reported
Additional Code 3:	Not reported
Additional Code 4:	Not reported
Additional Code 5:	Not reported
Shipment Date:	19990225
Creation Date:	6/3/1999 0:00:00
Receipt Date:	19990308
Manifest ID:	98761688
Trans EPA ID:	CAR000030841
Trans Name:	Not reported
Trans 2 EPA ID:	Not reported
Trans 2 Name:	Not reported
TSDf EPA ID:	CAD981397417
Trans Name:	Not reported
TSDf Alt EPA ID:	Not reported
TSDf Alt Name:	Not reported
Waste Code Description:	211 - Halogenated solvents (chloroform, methyl chloride, perchloroethylene, etc.
RCRA Code:	F002
Meth Code:	R01 - Recycler
Quantity Tons:	0.2251
Waste Quantity:	54
Quantity Unit:	G
Additional Code 1:	Not reported
Additional Code 2:	Not reported
Additional Code 3:	Not reported
Additional Code 4:	Not reported
Additional Code 5:	Not reported
Additional Info:	
Year:	1998
Gen EPA ID:	CAD982466880
Shipment Date:	19981116
Creation Date:	3/15/1999 0:00:00
Receipt Date:	19981118
Manifest ID:	98442778
Trans EPA ID:	CAR000030841
Trans Name:	Not reported
Trans 2 EPA ID:	Not reported
Trans 2 Name:	Not reported
TSDf EPA ID:	CAD981397417
Trans Name:	Not reported
TSDf Alt EPA ID:	Not reported
TSDf Alt Name:	Not reported
Waste Code Description:	- Not reported
RCRA Code:	Not reported
Meth Code:	R01 - Recycler
Quantity Tons:	0
Waste Quantity:	0
Quantity Unit:	Not reported
Additional Code 1:	Not reported
Additional Code 2:	Not reported
Additional Code 3:	Not reported

Map ID  
Direction  
Distance  
Elevation

MAP FINDINGS

Site

Database(s)

EDR ID Number  
EPA ID Number

**MONTECITO CLEANER (Continued)**

**1000398189**

Additional Code 4:	Not reported
Additional Code 5:	Not reported
Shipment Date:	19981116
Creation Date:	3/15/1999 0:00:00
Receipt Date:	19981118
Manifest ID:	98442778
Trans EPA ID:	CAR000030841
Trans Name:	Not reported
Trans 2 EPA ID:	Not reported
Trans 2 Name:	Not reported
TSDf EPA ID:	CAD981397417
Trans Name:	Not reported
TSDf Alt EPA ID:	Not reported
TSDf Alt Name:	Not reported
Waste Code Description:	211 - Halogenated solvents (chloroform, methyl chloride, perchloroethylene, etc.
RCRA Code:	F002
Meth Code:	R01 - Recycler
Quantity Tons:	0.2293
Waste Quantity:	55
Quantity Unit:	G
Additional Code 1:	Not reported
Additional Code 2:	Not reported
Additional Code 3:	Not reported
Additional Code 4:	Not reported
Additional Code 5:	Not reported
Shipment Date:	19980817
Creation Date:	12/7/1998 0:00:00
Receipt Date:	19980819
Manifest ID:	98112753
Trans EPA ID:	CAR000030841
Trans Name:	Not reported
Trans 2 EPA ID:	Not reported
Trans 2 Name:	Not reported
TSDf EPA ID:	CAD981397417
Trans Name:	Not reported
TSDf Alt EPA ID:	CAD981397417
TSDf Alt Name:	Not reported
Waste Code Description:	- Not reported
RCRA Code:	Not reported
Meth Code:	R01 - Recycler
Quantity Tons:	0
Waste Quantity:	0
Quantity Unit:	Not reported
Additional Code 1:	Not reported
Additional Code 2:	Not reported
Additional Code 3:	Not reported
Additional Code 4:	Not reported
Additional Code 5:	Not reported
Shipment Date:	19980817
Creation Date:	12/7/1998 0:00:00
Receipt Date:	19980819
Manifest ID:	98112753
Trans EPA ID:	CAR000030841

Map ID  
Direction  
Distance  
Elevation

MAP FINDINGS

Site

Database(s)

EDR ID Number  
EPA ID Number

**MONTECITO CLEANER (Continued)**

**1000398189**

Trans Name: Not reported  
Trans 2 EPA ID: Not reported  
Trans 2 Name: Not reported  
TSDf EPA ID: CAD981397417  
Trans Name: Not reported  
TSDf Alt EPA ID: CAD981397417  
TSDf Alt Name: Not reported  
Waste Code Description: 211 - Halogenated solvents (chloroform, methyl chloride, perchloroethylene, etc.)  
RCRA Code: F002  
Meth Code: R01 - Recycler  
Quantity Tons: 0.2293  
Waste Quantity: 55  
Quantity Unit: G  
Additional Code 1: Not reported  
Additional Code 2: Not reported  
Additional Code 3: Not reported  
Additional Code 4: Not reported  
Additional Code 5: Not reported

**CERS:**

Name: MONTECITO CLEANERS  
Address: 365 3RD STREET  
City,State,Zip: SAN RAFAEL, CA 94901-3581  
Site ID: 481790  
CERS ID: 110001196278  
CERS Description: US EPA Air Emission Inventory System (EIS)

**Affiliation:**

Affiliation Type Desc: Environmental Contact  
Entity Name: ENVIR MGMT  
Entity Title: Not reported  
Affiliation Address: 365 3RD ST  
Affiliation City: SANRAFAEL  
Affiliation State: CA  
Affiliation Country: Not reported  
Affiliation Zip: Not reported  
Affiliation Phone: ,

Affiliation Type Desc: Property Owner  
Entity Name: Seagate Properties  
Entity Title: Not reported  
Affiliation Address: 980 FIFTH AVE  
Affiliation City: SANRAFAEL  
Affiliation State: Not reported  
Affiliation Country: Not reported  
Affiliation Zip: Not reported  
Affiliation Phone: ,

Affiliation Type Desc: Environmental Contact  
Entity Name: TOM LUN  
Entity Title: Not reported  
Affiliation Address: 365 THIRD STREET  
Affiliation City: SANRAFAEL  
Affiliation State: Not reported  
Affiliation Country: Not reported  
Affiliation Zip: Not reported

Map ID  
Direction  
Distance  
Elevation

MAP FINDINGS

Site

Database(s)

EDR ID Number  
EPA ID Number

**MONTECITO CLEANER (Continued)**

**1000398189**

Affiliation Phone: ,

**HWTS:**

Name: MONTECITO CLEANERS  
Address: 365 THIRD ST  
Address 2: Not reported  
City,State,Zip: SAN RAFAEL, CA 94901  
EPA ID: CAX000135970  
Inactive Date: 04/30/1986  
Create Date: 01/07/1985  
Last Act Date: Not reported  
Mailing Name: Not reported  
Mailing Address: Not reported  
Mailing Address 2: Not reported  
Mailing City,State,Zip: SAN RAFAEL, CA 949010000  
Owner Name: Not reported  
Owner Address: Not reported  
Owner Address 2: Not reported  
Owner City,State,Zip: Not reported  
Owner Phone: Not reported  
Owner Fax: Not reported  
Contact Name: INACTIVE PER SURVEY 1/95 HN  
Contact Address: Not reported  
Contact Address 2: Not reported  
City,State,Zip: Not reported  
Contact Phone: Not reported  
Contact Fax: Not reported  
Facility Status: Inactive  
Facility Type: PERMANENT  
Category: STATE  
Latitude: 37.970081  
Longitude: -122.515746

Name: MONTECITO CLEANERS, INC  
Address: 365 THIRD ST  
Address 2: Not reported  
City,State,Zip: SAN RAFAEL, CA 94901  
EPA ID: CAD982466880  
Inactive Date: 06/30/2003  
Create Date: 06/15/1989  
Last Act Date: Not reported  
Mailing Name: Not reported  
Mailing Address: 365 3RD ST  
Mailing Address 2: Not reported  
Mailing City,State,Zip: SAN RAFAEL, CA 949010000  
Owner Name: MONTECITO CLEANERS, INC  
Owner Address: 365 3RD ST  
Owner Address 2: Not reported  
Owner City,State,Zip: SAN RAFAEL, CA 949010000  
Owner Phone: Not reported  
Owner Fax: Not reported  
Contact Name: KI MAN LEE, PRESIDENT  
Contact Address: 365 THIRD ST  
Contact Address 2: Not reported  
City,State,Zip: SAN RAFAEL, CA 949010000  
Contact Phone: Not reported



Map ID  
Direction  
Distance  
Elevation

MAP FINDINGS

Site

Database(s)

EDR ID Number  
EPA ID Number

**MONTECITO CLEANER (Continued)**

**1000398189**

Contact Fax: Not reported  
Facility Status: Inactive  
Facility Type: PERMANENT  
Category: FEDERAL  
Latitude: 37.970078  
Longitude: -122.515738  
NAICS:  
EPA ID: CAD982466880  
Create Date: 2002-03-14 16:36:27.000  
NAICS Code: 81232  
NAICS Description: Drycleaning and Laundry Services (except Coin-Operated)  
Issued EPA ID Date: 1989-06-15 00:00:00  
Inactive Date: 2003-06-30 00:00:00  
Facility Name: MONTECITO CLEANERS, INC  
Facility Address: 365 THIRD ST  
Facility Address 2: Not reported  
Facility City: SAN RAFAEL  
Facility County: Not reported  
Facility State: CA  
Facility Zip: 949010000

**L109  
ESE  
1/8-1/4  
0.184 mi.  
974 ft.**

**MONTECITO CLEANERS  
365 THIRD STREET  
SAN RAFAEL, CA 94901**

**CERS HAZ WASTE S121743589  
N/A**

**Site 6 of 8 in cluster L**

**Relative:  
Higher  
Actual:  
14 ft.**

CERS HAZ WASTE:  
Name: MONTECITO CLEANERS  
Address: 365 THIRD STREET  
City,State,Zip: SAN RAFAEL, CA 94901  
Site ID: 136132  
CERS ID: 10342375  
CERS Description: Hazardous Waste Generator

Violations:  
Site ID: 136132  
Site Name: Montecito Cleaners  
Violation Date: 12-18-2018  
Citation: 22 CCR 12 66262.12 - California Code of Regulations, Title 22, Chapter 12, Section(s) 66262.12  
Violation Description: Failure to obtain an Identification Number prior to treating, storing, disposing of, transporting or offering for transportation any hazardous waste.  
Violation Notes: Returned to compliance on 04/23/2019. The generator has not obtained an active EPA ID number to manage hazardous waste. A hazardous waste generator shall not treat, store, dispose of, transport or offer for transportation, hazardous waste without an active EPA ID number. Submit documentation to the CUPA demonstrating that you have obtained an EPA ID number.  
Violation Division: Marin County Dept of Public Works, Waste Mgmt, CUP  
Violation Program: HW  
Violation Source: CERS,

Evaluation:  
Eval General Type: Compliance Evaluation Inspection

Map ID  
Direction  
Distance  
Elevation

MAP FINDINGS

Site

Database(s)

EDR ID Number  
EPA ID Number

**MONTECITO CLEANERS (Continued)**

**S121743589**

Eval Date: 12-18-2018  
Violations Found: Yes  
Eval Type: Routine done by local agency  
Eval Notes: Not reported  
Eval Division: Marin County Dept of Public Works, Waste Mgmt, CUP  
Eval Program: HW  
Eval Source: CERS,

Eval General Type: Compliance Evaluation Inspection  
Eval Date: 02-15-2022  
Violations Found: No  
Eval Type: Routine done by local agency  
Eval Notes: Onsite for routine inspection. Tom Jun granted permission for inspection. CalEpa ID number CAL000283745 active at time of inspection. Technichem picks up hazardous waste.  
Eval Division: Marin County Dept of Public Works, Waste Mgmt, CUP  
Eval Program: HW  
Eval Source: CERS,

**Affiliation:**

Affiliation Type Desc: Facility Mailing Address  
Entity Name: Mailing Address  
Entity Title: Not reported  
Affiliation Address: 365 Third Street  
Affiliation City: San Rafael  
Affiliation State: CA  
Affiliation Country: Not reported  
Affiliation Zip: 94901  
Affiliation Phone: ,

Affiliation Type Desc: Document Preparer  
Entity Name: TOM JUN  
Entity Title: Not reported  
Affiliation Address: Not reported  
Affiliation City: Not reported  
Affiliation State: Not reported  
Affiliation Country: Not reported  
Affiliation Zip: Not reported  
Affiliation Phone: ,

Affiliation Type Desc: Property Owner  
Entity Name: Seagate Properties  
Entity Title: Not reported  
Affiliation Address: 980 Fifth Ave  
Affiliation City: San Rafael  
Affiliation State: CA  
Affiliation Country: United States  
Affiliation Zip: 94901  
Affiliation Phone: (415) 455-0386,

Affiliation Type Desc: Environmental Contact  
Entity Name: Tom Jun  
Entity Title: Not reported  
Affiliation Address: 365 3rd st  
Affiliation City: San Rafael  
Affiliation State: CA  
Affiliation Country: Not reported

Map ID  
Direction  
Distance  
Elevation

MAP FINDINGS

Site

Database(s)

EDR ID Number  
EPA ID Number

**MONTECITO CLEANERS (Continued)**

**S121743589**

Affiliation Zip: 94901  
Affiliation Phone: ,

Affiliation Type Desc: Operator  
Entity Name: Tom Jun  
Entity Title: Not reported  
Affiliation Address: Not reported  
Affiliation City: Not reported  
Affiliation State: Not reported  
Affiliation Country: Not reported  
Affiliation Zip: Not reported  
Affiliation Phone: (415) 454-6796,

Affiliation Type Desc: Parent Corporation  
Entity Name: Montecito Cleaners  
Entity Title: Not reported  
Affiliation Address: Not reported  
Affiliation City: Not reported  
Affiliation State: Not reported  
Affiliation Country: Not reported  
Affiliation Zip: Not reported  
Affiliation Phone: ,

Affiliation Type Desc: CUPA District  
Entity Name: Marin County CUPA  
Entity Title: Not reported  
Affiliation Address: 1600 Los GamosSuite 210  
Affiliation City: San Rafael  
Affiliation State: CA  
Affiliation Country: Not reported  
Affiliation Zip: 94903  
Affiliation Phone: (415) 473-6647,

Affiliation Type Desc: Identification Signer  
Entity Name: Tom jun  
Entity Title: Owner  
Affiliation Address: Not reported  
Affiliation City: Not reported  
Affiliation State: Not reported  
Affiliation Country: Not reported  
Affiliation Zip: Not reported  
Affiliation Phone: ,

Affiliation Type Desc: Legal Owner  
Entity Name: Tom Jun  
Entity Title: Not reported  
Affiliation Address: 365 Third Street  
Affiliation City: SAN RAFAEL  
Affiliation State: CA  
Affiliation Country: United States  
Affiliation Zip: 94901  
Affiliation Phone: (415) 454-6796,

Map ID  
Direction  
Distance  
Elevation

MAP FINDINGS

Site

Database(s) EDR ID Number  
EPA ID Number

110  
WSW  
1/8-1/4  
0.185 mi.  
978 ft.

201 FRANCISCO BLVD EAST  
SAN RAFAEL, CA 94901

UST U003976734  
N/A

Relative:  
Higher

UST:

Actual:  
18 ft.

Name: Not reported  
Address: 201 FRANCISCO BLVD EAST  
City,State,Zip: SAN RAFAEL, CA 94901  
Facility ID: 300206  
Permitting Agency: SAN RAFAEL, CITY OF  
CERSID: Not reported  
Latitude: 37.97328  
Longitude: -122.51256  
Owner type: Not reported  
Facility type: Not reported  
Num of inuse ust: Not reported  
Num of closed ust: Not reported  
Num of oos ust: Not reported  
Epa region: Not reported  
Tribal lands: Not reported  
Tank owner name: Not reported  
Tank owner mailing address: Not reported  
Tank owner mailing city: Not reported  
Tank owner mailing zip: Not reported  
Tank owner mailing state: Not reported  
Tank operator name: Not reported  
Tank operator mailing address: Not reported  
Tank operator mailing city: Not reported  
Tank operator mailing zip: Not reported  
Tank operator mailing state: Not reported  
Tankidnumber: Not reported  
Tank status: Not reported  
Tank configuration: Not reported  
Tank closure date: Not reported  
Tank installation date: Not reported  
Tank num of compartments: Not reported  
Tank contents: Not reported  
Tank capacity gallons: Not reported  
Tank type: Not reported  
Tank pc construction: Not reported  
Tank pwpiping construction: Not reported  
Tank piping type: Not reported  
Tank piping construction: Not reported  
Tank sacrificial anode: Not reported  
Tank cp impressed current: Not reported  
Tank cp shutoff: Not reported  
Tank alarms: Not reported  
Tank ball float: Not reported  
Tank spill bucket: Not reported

Map ID  
 Direction  
 Distance  
 Elevation

MAP FINDINGS

Site

Database(s)

EDR ID Number  
 EPA ID Number

**111**      **SAN RAFAEL MAINT & OPERATIONS SCHL DIST**      **RCRA NonGen / NLR**      **1024785737**  
**East**      **4TH AND UNION**           **CAL000006132**  
**1/8-1/4**      **SAN RAFAEL, CA 94903**  
**0.188 mi.**  
**990 ft.**

**Relative:**  
**Higher**  
**Actual:**  
**24 ft.**

RCRA Listings:  
 Date Form Received by Agency: 19891114  
 Handler Name: San Rafael Maint & Operations Schl Dist  
 Handler Address: 4TH AND UNION  
 Handler City,State,Zip: SAN RAFAEL, CA 94903-0000  
 EPA ID: CAL000006132  
 Contact Name: DAVE PEDROLI  
 Contact Address: 38 UNION ST  
 Contact City,State,Zip: SAN RAFAEL, CA 94901  
 Contact Telephone: 415-485-2445  
 Contact Fax: 415-485-2399  
 Contact Email: DPEDROLI@SRCS.ORG  
 Contact Title: Not reported  
 EPA Region: 09  
 Land Type: Not reported  
 Federal Waste Generator Description: Not a generator, verified  
 Non-Notifier: Not reported  
 Biennial Report Cycle: Not reported  
 Accessibility: Not reported  
 Active Site Indicator: Handler Activities  
 State District Owner: Not reported  
 State District: Not reported  
 Mailing Address: 38 UNION ST  
 Mailing City,State,Zip: SAN RAFAEL, CA 94901  
 Owner Name: San Rafael City Schools  
 Owner Type: Other  
 Operator Name: Dave Pedroli  
 Operator Type: Other  
 Short-Term Generator Activity: No  
 Importer Activity: No  
 Mixed Waste Generator: No  
 Transporter Activity: No  
 Transfer Facility Activity: No  
 Recycler Activity with Storage: No  
 Small Quantity On-Site Burner Exemption: No  
 Smelting Melting and Refining Furnace Exemption: No  
 Underground Injection Control: No  
 Off-Site Waste Receipt: No  
 Universal Waste Indicator: Yes  
 Universal Waste Destination Facility: Yes  
 Federal Universal Waste: No  
 Active Site State-Reg Handler: ---  
 Federal Facility Indicator: Not reported  
 Hazardous Secondary Material Indicator: N  
 Sub-Part K Indicator: Not reported  
 2018 GPRC Permit Baseline: Not on the Baseline  
 2018 GPRC Renewals Baseline: Not on the Baseline  
 202 GPRC Corrective Action Baseline: No  
 Subject to Corrective Action Universe: No  
 Non-TSDFs Where RCRA CA has Been Imposed Universe: No  
 Corrective Action Priority Ranking: No NCAPS ranking  
 Environmental Control Indicator: No  
 Institutional Control Indicator: No

Map ID  
Direction  
Distance  
Elevation

MAP FINDINGS

Site

Database(s)

EDR ID Number  
EPA ID Number

**SAN RAFAEL MAINT & OPERATIONS SCHL DIST (Continued)**

**1024785737**

Human Exposure Controls Indicator: N/A  
Groundwater Controls Indicator: N/A  
Significant Non-Complier Universe: No  
Unaddressed Significant Non-Complier Universe: No  
Addressed Significant Non-Complier Universe: No  
Significant Non-Complier With a Compliance Schedule Universe: No  
Financial Assurance Required: Not reported  
Handler Date of Last Change: 20180905  
Recognized Trader-Importer: No  
Recognized Trader-Exporter: No  
Importer of Spent Lead Acid Batteries: No  
Exporter of Spent Lead Acid Batteries: No  
Recycler Activity Without Storage: No  
Manifest Broker: No  
Sub-Part P Indicator: No

Handler - Owner Operator:

Owner/Operator Indicator: Owner  
Owner/Operator Name: SAN RAFAEL CITY SCHOOLS  
Legal Status: Other  
Date Became Current: Not reported  
Date Ended Current: Not reported  
Owner/Operator Address: 310 NOVA ALBION WAY  
Owner/Operator City,State,Zip: SAN RAFAEL, CA 94903-0000  
Owner/Operator Telephone: 415-485-2305  
Owner/Operator Telephone Ext: Not reported  
Owner/Operator Fax: Not reported  
Owner/Operator Email: Not reported

Owner/Operator Indicator: Operator  
Owner/Operator Name: DAVE PEDROLI  
Legal Status: Other  
Date Became Current: Not reported  
Date Ended Current: Not reported  
Owner/Operator Address: 38 UNION ST  
Owner/Operator City,State,Zip: SAN RAFAEL, CA 94901  
Owner/Operator Telephone: 415-485-2445  
Owner/Operator Telephone Ext: Not reported  
Owner/Operator Fax: Not reported  
Owner/Operator Email: Not reported

Historic Generators:

Receive Date: 19891114  
Handler Name: SAN RAFAEL MAINT & OPERATIONS SCHL DIST  
Federal Waste Generator Description: Not a generator, verified  
State District Owner: Not reported  
Large Quantity Handler of Universal Waste: No  
Recognized Trader Importer: No  
Recognized Trader Exporter: No  
Spent Lead Acid Battery Importer: No  
Spent Lead Acid Battery Exporter: No  
Current Record: Yes  
Non Storage Recycler Activity: Not reported  
Electronic Manifest Broker: Not reported

Map ID  
 Direction  
 Distance  
 Elevation

MAP FINDINGS

Site

Database(s)

EDR ID Number  
 EPA ID Number

**SAN RAFAEL MAINT & OPERATIONS SCHL DIST (Continued)**

**1024785737**

List of NAICS Codes and Descriptions:

NAICS Code: 56299  
 NAICS Description: ALL OTHER WASTE MANAGEMENT SERVICES

Facility Has Received Notices of Violations:

Violations: No Violations Found

Evaluation Action Summary:

Evaluations: No Evaluations Found

**M112**  
**WNW**  
**1/8-1/4**  
**0.190 mi.**  
**1004 ft.**

**FOODMART**  
**709 5TH AVE**  
**SAN RAFAEL, CA 94901**  
**Site 1 of 8 in cluster M**

**LUST** **S102430095**  
**Cortese** **N/A**  
**HIST CORTESE**  
**CERS**

**Relative:**  
**Higher**  
**Actual:**  
**32 ft.**

LUST:  
 Name: FOODMART  
 Address: 709 5TH AVE  
 City,State,Zip: SAN RAFAEL, CA 94901  
 Lead Agency: SAN FRANCISCO BAY RWQCB (REGION 2)  
 Case Type: LUST Cleanup Site  
 Geo Track: [http://geotracker.waterboards.ca.gov/profile\\_report.asp?global\\_id=T0604100211](http://geotracker.waterboards.ca.gov/profile_report.asp?global_id=T0604100211)  
 Global Id: T0604100211  
 Latitude: 37.973082  
 Longitude: -122.522956  
 Status: Completed - Case Closed  
 Status Date: 11/03/1995  
 Case Worker: JMJ  
 RB Case Number: 21-0222  
 Local Agency: Not reported  
 File Location: Not reported  
 Local Case Number: Not reported  
 Potential Media Affect: Other Groundwater (uses other than drinking water)  
 Potential Contaminants of Concern: Gasoline  
 EPA Region: 9  
 Coordinate Source: Google Geocode  
 Cuf Case: YES  
 Quantity Released Gallons: Not reported  
 Begin Date: 04/27/1994  
 Leak Reported Date: 06/22/1994  
 How Discovered: Tank Closure  
 How Discovered Description: Not reported  
 Discharge Source: Other  
 Discharge Cause: Unknown  
 Stop Method: Not reported  
 Stop Description: Not reported  
 No Further Action Date: 11/03/1995  
 CA Water Watershed Name: Bay Bridges - San Rafael (203.20)  
 Dwr Groundwater Subbasin Name: Not reported  
 Disadvantaged Community: Not reported  
 CA Enviroscreen 3 Score: 1-5% (lowest scores)  
 CA Enviroscreen 4 Score: 15-20%  
 Military DOD Site: No  
 Facility Project Subtype: Not reported

Map ID  
Direction  
Distance  
Elevation

MAP FINDINGS

Site

Database(s)

EDR ID Number  
EPA ID Number

**FOODMART (Continued)**

**S102430095**

RWQCB Region: SAN FRANCISCO BAY RWQCB (REGION 2)  
Site History: Not reported

LUST:

Global Id: T0604100211  
Contact Type: Local Agency Caseworker  
Contact Name: BRADLEY R. MARK  
Organization Name: SAN RAFAEL, CITY OF  
Address: 1039 C STREET  
City: SAN RAFAEL  
Email: brad.mark@ci.san-rafael.ca.us  
Phone Number: Not reported

Global Id: T0604100211  
Contact Type: Regional Board Caseworker - Primary Caseworker  
Contact Name: JOHN JANG  
Organization Name: SAN FRANCISCO BAY RWQCB (REGION 2)  
Address: 1515 CLAY STREET, SUITE 1400  
City: OAKLAND  
Email: jjang@waterboards.ca.gov  
Phone Number: Not reported

LUST:

Global Id: T0604100211  
Action Type: ENFORCEMENT  
Date: 10/31/1995  
Action: Closure/No Further Action Letter

Global Id: T0604100211  
Action Type: Other  
Date: 06/22/1994  
Action: Leak Reported

Global Id: T0604100211  
Action Type: Other  
Date: 04/27/1994  
Action: Leak Discovery

Global Id: T0604100211  
Action Type: Other  
Date: 04/27/1994  
Action: Leak Stopped

LUST:

Global Id: T0604100211  
Status: Open - Case Begin Date  
Status Date: 04/27/1994

Global Id: T0604100211  
Status: Open - Site Assessment  
Status Date: 06/22/1994

Global Id: T0604100211  
Status: Open - Site Assessment  
Status Date: 09/20/1994

Global Id: T0604100211



Map ID  
Direction  
Distance  
Elevation

MAP FINDINGS

Site

Database(s)

EDR ID Number  
EPA ID Number

**FOODMART (Continued)**

**S102430095**

Status: Completed - Case Closed  
Status Date: 11/03/1995

LUST REG 2:

Region: 2  
Facility Id: 21-0222  
Facility Status: Case Closed  
Case Number: 21-0222  
How Discovered: Tank Closure  
Leak Cause: UNK  
Leak Source: UNK  
Date Leak Confirmed: 6/22/1994  
Oversight Program: LUST  
Prelim. Site Assessment Workplan Submitted: Not reported  
Preliminary Site Assessment Began: 9/20/1994  
Pollution Characterization Began: Not reported  
Pollution Remediation Plan Submitted: Not reported  
Date Remediation Action Underway: Not reported  
Date Post Remedial Action Monitoring Began: Not reported

CORTESE:

Name: FOODMART  
Address: 709 5TH AVE  
City,State,Zip: SAN RAFAEL, CA 94901  
Region: CORTESE  
Envirostor Id: Not reported  
Global ID: T0604100211  
Site/Facility Type: LUST CLEANUP SITE  
Cleanup Status: COMPLETED - CASE CLOSED  
Status Date: Not reported  
Site Code: Not reported  
Latitude: Not reported  
Longitude: Not reported  
Owner: Not reported  
Enf Type: Not reported  
Swat R: Not reported  
Flag: active  
Order No: Not reported  
Waste Discharge System No: Not reported  
Effective Date: Not reported  
Region 2: Not reported  
WID Id: Not reported  
Solid Waste Id No: Not reported  
Waste Management Unit Name: Not reported  
File Name: Active Open

HIST CORTESE:

edr\_fname: FOODMART  
edr\_fadd1: 709 5TH  
City,State,Zip: SAN RAFAEL, CA 94901  
Region: CORTESE  
Facility County Code: 21  
Reg By: LTNKA  
Reg Id: 21-0222

Map ID  
Direction  
Distance  
Elevation

MAP FINDINGS

Site

Database(s)

EDR ID Number  
EPA ID Number

**FOODMART (Continued)**

**S102430095**

**CERS:**

Name: FOODMART  
Address: 709 5TH AVE  
City,State,Zip: SAN RAFAEL, CA 94901  
Site ID: 654399  
CERS ID: T0604100211  
CERS Description: Leaking Underground Storage Tank Cleanup Site

**Affiliation:**

Affiliation Type Desc: Local Agency Caseworker  
Entity Name: BRADLEY R. MARK - SAN RAFAEL, CITY OF  
Entity Title: Not reported  
Affiliation Address: 1039 C STREET  
Affiliation City: SAN RAFAEL  
Affiliation State: CA  
Affiliation Country: Not reported  
Affiliation Zip: Not reported  
Affiliation Phone: ,

**M113 D & S GARAGE INC**  
**WNW 718 4TH ST**  
**1/8-1/4 SAN RAFAEL, CA 94901**  
**0.195 mi.**  
**1029 ft. Site 2 of 8 in cluster M**  
**Relative:**  
**Higher**  
**Actual:**  
**30 ft.**

**LUST 1000115073**  
**HIST UST CAD981693039**  
**RCRA NonGen / NLR**  
**FINDS**  
**ECHO**  
**Cortese**  
**EMI**  
**HIST CORTESE**  
**CERS**

**LUST:**

Name: D & S GARAGE  
Address: 718 4TH ST  
City,State,Zip: SAN RAFAEL, CA 94901  
Lead Agency: SAN FRANCISCO BAY RWQCB (REGION 2)  
Case Type: LUST Cleanup Site  
Geo Track: [http://geotracker.waterboards.ca.gov/profile\\_report.asp?global\\_id=T0604100037](http://geotracker.waterboards.ca.gov/profile_report.asp?global_id=T0604100037)  
Global Id: T0604100037  
Latitude: 37.9725593  
Longitude: -122.5230466  
Status: Completed - Case Closed  
Status Date: 11/13/2007  
Case Worker: Not reported  
RB Case Number: 21-0038  
Local Agency: Not reported  
File Location: Regional Board  
Local Case Number: Not reported  
Potential Media Affect: Soil  
Potential Contaminants of Concern: Waste Oil / Motor / Hydraulic / Lubricating  
EPA Region: 9  
Coordinate Source: Google Geocode  
Cuf Case: NO  
Quantity Released Gallons: Not reported  
Begin Date: 12/13/1989  
Leak Reported Date: 12/20/1989  
How Discovered: Tank Closure  
How Discovered Description: Not reported  
Discharge Source: Tank

Map ID  
Direction  
Distance  
Elevation

MAP FINDINGS

Site

Database(s)

EDR ID Number  
EPA ID Number

**D & S GARAGE INC (Continued)**

**1000115073**

Discharge Cause: Physc / Mech Damage  
Stop Method: Not reported  
Stop Description: Not reported  
No Further Action Date: 11/13/2007  
CA Water Watershed Name: Bay Bridges - San Rafael (203.20)  
Dwr Groundwater Subbasin Name: Not reported  
Disadvantaged Community: Not reported  
CA Enviroscreen 3 Score: 1-5% (lowest scores)  
CA Enviroscreen 4 Score: 15-20%  
Military DOD Site: No  
Facility Project Subtype: Not reported  
RWQCB Region: SAN FRANCISCO BAY RWQCB (REGION 2)  
Site History: Not reported

LUST:

Global Id: T0604100037  
Contact Type: Local Agency Caseworker  
Contact Name: BRADLEY R. MARK  
Organization Name: SAN RAFAEL, CITY OF  
Address: 1039 C STREET  
City: SAN RAFAEL  
Email: brad.mark@ci.san-rafael.ca.us  
Phone Number: Not reported

LUST:

Global Id: T0604100037  
Action Type: RESPONSE  
Date: 03/16/1989  
Action: Other Report / Document

Global Id: T0604100037  
Action Type: RESPONSE  
Date: 09/11/2006  
Action: Soil and Water Investigation Report

Global Id: T0604100037  
Action Type: RESPONSE  
Date: 12/21/1989  
Action: Other Report / Document

Global Id: T0604100037  
Action Type: ENFORCEMENT  
Date: 03/28/2007  
Action: Email Correspondence

Global Id: T0604100037  
Action Type: RESPONSE  
Date: 03/03/1989  
Action: Tank Removal Report / UST Sampling Report

Global Id: T0604100037  
Action Type: RESPONSE  
Date: 11/03/2007  
Action: Well Installation Report

Global Id: T0604100037  
Action Type: RESPONSE

Map ID  
Direction  
Distance  
Elevation

MAP FINDINGS

Site

Database(s)

EDR ID Number  
EPA ID Number

**D & S GARAGE INC (Continued)**

**1000115073**

Date: 12/05/1989  
Action: Preliminary Site Assessment Workplan

Global Id: T0604100037  
Action Type: ENFORCEMENT  
Date: 11/13/2007  
Action: Closure/No Further Action Letter

Global Id: T0604100037  
Action Type: Other  
Date: 12/20/1989  
Action: Leak Reported

Global Id: T0604100037  
Action Type: RESPONSE  
Date: 12/09/1988  
Action: Other Report / Document

Global Id: T0604100037  
Action Type: RESPONSE  
Date: 04/16/1990  
Action: Preliminary Site Assessment Report

Global Id: T0604100037  
Action Type: ENFORCEMENT  
Date: 01/04/2007  
Action: Site Visit / Inspection / Sampling

Global Id: T0604100037  
Action Type: Other  
Date: 12/20/1989  
Action: Leak Discovery

Global Id: T0604100037  
Action Type: Other  
Date: 12/20/1989  
Action: Leak Stopped

**LUST:**

Global Id: T0604100037  
Status: Open - Case Begin Date  
Status Date: 12/13/1989

Global Id: T0604100037  
Status: Open - Site Assessment  
Status Date: 12/13/1989

Global Id: T0604100037  
Status: Open - Verification Monitoring  
Status Date: 01/01/2007

Global Id: T0604100037  
Status: Completed - Case Closed  
Status Date: 11/13/2007

Map ID  
Direction  
Distance  
Elevation

MAP FINDINGS

Site

Database(s)

EDR ID Number  
EPA ID Number

**D & S GARAGE INC (Continued)**

**1000115073**

LUST REG 2:

Region: 2  
Facility Id: 21-0038  
Facility Status: Preliminary site assessment workplan submitted  
Case Number: 6  
How Discovered: Tank Closure  
Leak Cause: Structure Failure  
Leak Source: Tank  
Date Leak Confirmed: Not reported  
Oversight Program: LUST  
Prelim. Site Assessment Workplan Submitted: 12/13/1989  
Preliminary Site Assessment Began: Not reported  
Pollution Characterization Began: Not reported  
Pollution Remediation Plan Submitted: Not reported  
Date Remediation Action Underway: Not reported  
Date Post Remedial Action Monitoring Began: Not reported

HIST UST:

Name: D & S GARAGE INC.  
Address: 718 4TH ST  
City,State,Zip: SAN RAFAEL, CA 94901  
File Number: Not reported  
URL: Not reported  
Region: STATE  
Facility ID: 00000067743  
Facility Type: Other  
Other Type: AUTO REPAIR  
Contact Name: RICHARD SCETTRINI  
Telephone: 4154531420  
Owner Name: D & S GARAGE INC.  
Owner Address: 718 FOURTH ST.  
Owner City,State,Zip: SAN RAFAEL, CA 94901  
Total Tanks: 0001

Tank Num: 001  
Container Num: 1  
Year Installed: Not reported  
Tank Capacity: 00000250  
Tank Used for: WASTE  
Type of Fuel: 5  
Container Construction Thickness: X  
Leak Detection: None

RCRA Listings:

Date Form Received by Agency: 20070621  
Handler Name: D And S Garage Inc D\*  
Handler Address: 718 4TH ST  
Handler City,State,Zip: SAN RAFAEL, CA 94901  
EPA ID: CAD981693039  
Contact Name: VIRGINIA O NEILL  
Contact Address: 3767 BOULDER POINT PL  
Contact City,State,Zip: SANTA ROSA, CA 95404  
Contact Telephone: 707-526-4522  
Contact Fax: Not reported  
Contact Email: Not reported  
Contact Title: Not reported

Map ID  
Direction  
Distance  
Elevation

MAP FINDINGS

Site

Database(s)

EDR ID Number  
EPA ID Number

**D & S GARAGE INC (Continued)**

**1000115073**

EPA Region:	09
Land Type:	Not reported
Federal Waste Generator Description:	Not a generator, verified
Non-Notifier:	Not reported
Biennial Report Cycle:	Not reported
Accessibility:	Not reported
Active Site Indicator:	Not reported
State District Owner:	Not reported
State District:	Not reported
Mailing Address:	3767 BOULDER POINT PL
Mailing City,State,Zip:	SANTA ROSA, CA 95404
Owner Name:	Not reported
Owner Type:	Not reported
Operator Name:	Not Required
Operator Type:	Private
Short-Term Generator Activity:	No
Importer Activity:	No
Mixed Waste Generator:	No
Transporter Activity:	No
Transfer Facility Activity:	No
Recycler Activity with Storage:	No
Small Quantity On-Site Burner Exemption:	No
Smelting Melting and Refining Furnace Exemption:	No
Underground Injection Control:	No
Off-Site Waste Receipt:	No
Universal Waste Indicator:	No
Universal Waste Destination Facility:	No
Federal Universal Waste:	No
Active Site State-Reg Handler:	---
Federal Facility Indicator:	Not reported
Hazardous Secondary Material Indicator:	NN
Sub-Part K Indicator:	Not reported
2018 GPRC Permit Baseline:	Not on the Baseline
2018 GPRC Renewals Baseline:	Not on the Baseline
202 GPRC Corrective Action Baseline:	No
Subject to Corrective Action Universe:	No
Non-TSDFs Where RCRA CA has Been Imposed Universe:	No
Corrective Action Priority Ranking:	No NCAPS ranking
Environmental Control Indicator:	No
Institutional Control Indicator:	No
Human Exposure Controls Indicator:	N/A
Groundwater Controls Indicator:	N/A
Significant Non-Complier Universe:	No
Unaddressed Significant Non-Complier Universe:	No
Addressed Significant Non-Complier Universe:	No
Significant Non-Complier With a Compliance Schedule Universe:	No
Financial Assurance Required:	Not reported
Handler Date of Last Change:	20070723
Recognized Trader-Importer:	No
Recognized Trader-Exporter:	No
Importer of Spent Lead Acid Batteries:	No
Exporter of Spent Lead Acid Batteries:	No
Recycler Activity Without Storage:	Not reported
Manifest Broker:	Not reported
Sub-Part P Indicator:	No

Map ID  
Direction  
Distance  
Elevation

MAP FINDINGS

Site

Database(s)

EDR ID Number  
EPA ID Number

**D & S GARAGE INC (Continued)**

**1000115073**

Handler - Owner Operator:

Owner/Operator Indicator: Owner  
Owner/Operator Name: RICHARD SCETTRINI  
Legal Status: Private  
Date Became Current: Not reported  
Date Ended Current: Not reported  
Owner/Operator Address: NOT REQUIRED  
Owner/Operator City,State,Zip: NOT REQUIRED, ME 99999  
Owner/Operator Telephone: 415-555-1212  
Owner/Operator Telephone Ext: Not reported  
Owner/Operator Fax: Not reported  
Owner/Operator Email: Not reported

Owner/Operator Indicator: Operator  
Owner/Operator Name: NOT REQUIRED  
Legal Status: Private  
Date Became Current: Not reported  
Date Ended Current: Not reported  
Owner/Operator Address: NOT REQUIRED  
Owner/Operator City,State,Zip: NOT REQUIRED, ME 99999  
Owner/Operator Telephone: 415-555-1212  
Owner/Operator Telephone Ext: Not reported  
Owner/Operator Fax: Not reported  
Owner/Operator Email: Not reported

Owner/Operator Indicator: Operator  
Owner/Operator Name: NOT REQUIRED  
Legal Status: Private  
Date Became Current: Not reported  
Date Ended Current: Not reported  
Owner/Operator Address: NOT REQUIRED  
Owner/Operator City,State,Zip: NOT REQUIRED, ME 99999  
Owner/Operator Telephone: 415-555-1212  
Owner/Operator Telephone Ext: Not reported  
Owner/Operator Fax: Not reported  
Owner/Operator Email: Not reported

Historic Generators:

Receive Date: 19960901  
Handler Name: D&S GARAGE INC  
Federal Waste Generator Description: Small Quantity Generator  
State District Owner: Ca  
Large Quantity Handler of Universal Waste: No  
Recognized Trader Importer: No  
Recognized Trader Exporter: No  
Spent Lead Acid Battery Importer: No  
Spent Lead Acid Battery Exporter: No  
Current Record: No  
Non Storage Recycler Activity: Not reported  
Electronic Manifest Broker: Not reported

Receive Date: 19861216  
Handler Name: D&S GARAGE INC  
Federal Waste Generator Description: Large Quantity Generator  
State District Owner: Ca  
Large Quantity Handler of Universal Waste: No

Map ID  
Direction  
Distance  
Elevation

MAP FINDINGS

Site

Database(s)

EDR ID Number  
EPA ID Number

**D & S GARAGE INC (Continued)**

**1000115073**

Recognized Trader Importer: No  
Recognized Trader Exporter: No  
Spent Lead Acid Battery Importer: No  
Spent Lead Acid Battery Exporter: No  
Current Record: No  
Non Storage Recycler Activity: Not reported  
Electronic Manifest Broker: Not reported  
  
Receive Date: 20070621  
Handler Name: D AND S GARAGE INC D\*  
Federal Waste Generator Description: Not a generator, verified  
State District Owner: Not reported  
Large Quantity Handler of Universal Waste: No  
Recognized Trader Importer: No  
Recognized Trader Exporter: No  
Spent Lead Acid Battery Importer: No  
Spent Lead Acid Battery Exporter: No  
Current Record: Yes  
Non Storage Recycler Activity: Not reported  
Electronic Manifest Broker: Not reported

List of NAICS Codes and Descriptions:

NAICS Code: 811121  
NAICS Description: AUTOMOTIVE BODY, PAINT, AND INTERIOR REPAIR AND MAINTENANCE

Has the Facility Received Notices of Violations:

Found Violation: Yes  
Agency Which Determined Violation: State  
Violation Short Description: Generators - Manifest  
Date Violation was Determined: 19880316  
Actual Return to Compliance Date: 19880316  
Return to Compliance Qualifier: Observed  
Violation Responsible Agency: State  
Scheduled Compliance Date: 19880807  
Enforcement Identifier: 001  
Date of Enforcement Action: 19880629  
Enforcement Responsible Agency: State  
Enforcement Docket Number: Not reported  
Enforcement Attorney: R9  
Corrective Action Component: No  
Appeal Initiated Date: Not reported  
Appeal Resolution Date: Not reported  
Disposition Status Date: Not reported  
Disposition Status: Not reported  
Disposition Status Description: Not reported  
Consent/Final Order Sequence Number: Not reported  
Consent/Final Order Respondent Name: Not reported  
Consent/Final Order Lead Agency: Not reported  
Enforcement Type: WRITTEN INFORMAL  
Enforcement Responsible Person: R9  
Enforcement Responsible Sub-Organization: Not reported  
SEP Sequence Number: Not reported  
SEP Expenditure Amount: Not reported  
SEP Scheduled Completion Date: Not reported  
SEP Actual Date: Not reported  
SEP Defaulted Date: Not reported



Map ID  
 Direction  
 Distance  
 Elevation

MAP FINDINGS

Site

Database(s)

EDR ID Number  
 EPA ID Number

**D & S GARAGE INC (Continued)**

**1000115073**

SEP Type: Not reported  
 SEP Type Description: Not reported  
 Proposed Amount: Not reported  
 Final Monetary Amount: Not reported  
 Paid Amount: Not reported  
 Final Count: Not reported  
 Final Amount: Not reported

Found Violation: No  
 Agency Which Determined Violation: Not reported  
 Violation Short Description: Not reported  
 Date Violation was Determined: Not reported  
 Actual Return to Compliance Date: Not reported  
 Return to Compliance Qualifier: Not reported  
 Violation Responsible Agency: Not reported  
 Scheduled Compliance Date: Not reported  
 Enforcement Identifier: Not reported  
 Date of Enforcement Action: Not reported  
 Enforcement Responsible Agency: Not reported  
 Enforcement Docket Number: Not reported  
 Enforcement Attorney: Not reported  
 Corrective Action Component: Not reported  
 Appeal Initiated Date: Not reported  
 Appeal Resolution Date: Not reported  
 Disposition Status Date: Not reported  
 Disposition Status: Not reported  
 Disposition Status Description: Not reported  
 Consent/Final Order Sequence Number: Not reported  
 Consent/Final Order Respondent Name: Not reported  
 Consent/Final Order Lead Agency: Not reported  
 Enforcement Type: Not reported  
 Enforcement Responsible Person: Not reported  
 Enforcement Responsible Sub-Organization: Not reported  
 SEP Sequence Number: Not reported  
 SEP Expenditure Amount: Not reported  
 SEP Scheduled Completion Date: Not reported  
 SEP Actual Date: Not reported  
 SEP Defaulted Date: Not reported  
 SEP Type: Not reported  
 SEP Type Description: Not reported  
 Proposed Amount: Not reported  
 Final Monetary Amount: Not reported  
 Paid Amount: Not reported  
 Final Count: Not reported  
 Final Amount: Not reported

Found Violation: Yes  
 Agency Which Determined Violation: State  
 Violation Short Description: Generators - General  
 Date Violation was Determined: 19880316  
 Actual Return to Compliance Date: 19880316  
 Return to Compliance Qualifier: Observed  
 Violation Responsible Agency: State  
 Scheduled Compliance Date: 19880807  
 Enforcement Identifier: 001  
 Date of Enforcement Action: 19880629  
 Enforcement Responsible Agency: State

Map ID  
Direction  
Distance  
Elevation

MAP FINDINGS

Site

Database(s)

EDR ID Number  
EPA ID Number

**D & S GARAGE INC (Continued)**

**1000115073**

Enforcement Docket Number: Not reported  
Enforcement Attorney: R9  
Corrective Action Component: No  
Appeal Initiated Date: Not reported  
Appeal Resolution Date: Not reported  
Disposition Status Date: Not reported  
Disposition Status: Not reported  
Disposition Status Description: Not reported  
Consent/Final Order Sequence Number: Not reported  
Consent/Final Order Respondent Name: Not reported  
Consent/Final Order Lead Agency: Not reported  
Enforcement Type: WRITTEN INFORMAL  
Enforcement Responsible Person: R9  
Enforcement Responsible Sub-Organization: Not reported  
SEP Sequence Number: Not reported  
SEP Expenditure Amount: Not reported  
SEP Scheduled Completion Date: Not reported  
SEP Actual Date: Not reported  
SEP Defaulted Date: Not reported  
SEP Type: Not reported  
SEP Type Description: Not reported  
Proposed Amount: Not reported  
Final Monetary Amount: Not reported  
Paid Amount: Not reported  
Final Count: Not reported  
Final Amount: Not reported

**Evaluation Action Summary:**

Evaluation Date: 19880316  
Evaluation Responsible Agency: State  
Found Violation: Yes  
Evaluation Type Description: COMPLIANCE EVALUATION INSPECTION ON-SITE  
Evaluation Responsible Person Identifier: R9  
Evaluation Responsible Sub-Organization: Not reported  
Actual Return to Compliance Date: 19880316  
Scheduled Compliance Date: 19880807  
Date of Request: Not reported  
Date Response Received: Not reported  
Request Agency: Not reported  
Former Citation: Not reported

Evaluation Date: 19880316  
Evaluation Responsible Agency: State  
Found Violation: No  
Evaluation Type Description: FOCUSED COMPLIANCE INSPECTION  
Evaluation Responsible Person Identifier: R9  
Evaluation Responsible Sub-Organization: Not reported  
Actual Return to Compliance Date: Not reported  
Scheduled Compliance Date: Not reported  
Date of Request: Not reported  
Date Response Received: Not reported  
Request Agency: Not reported  
Former Citation: Not reported

Evaluation Date: 19880316  
Evaluation Responsible Agency: State  
Found Violation: Yes

Map ID  
Direction  
Distance  
Elevation

MAP FINDINGS

Site

Database(s)

EDR ID Number  
EPA ID Number

**D & S GARAGE INC (Continued)**

**1000115073**

Evaluation Type Description:	COMPLIANCE EVALUATION INSPECTION ON-SITE
Evaluation Responsible Person Identifier:	R9
Evaluation Responsible Sub-Organization:	Not reported
Actual Return to Compliance Date:	19880316
Scheduled Compliance Date:	19880807
Date of Request:	Not reported
Date Response Received:	Not reported
Request Agency:	Not reported
Former Citation:	Not reported

**FINDS:**

Registry ID: 110002755126

[Click Here for FRS Facility Detail Report:](#)

**Environmental Interest/Information System:**

California Hazardous Waste Tracking System - Datamart (HWTS-DATAMART) provides California with information on hazardous waste shipments for generators, transporters, and treatment, storage, and disposal facilities.

RCRAInfo is a national information system that supports the Resource Conservation and Recovery Act (RCRA) program through the tracking of events and activities related to facilities that generate, transport, and treat, store, or dispose of hazardous waste. RCRAInfo allows RCRA program staff to track the notification, permit, compliance, and corrective action activities required under RCRA.

HAZARDOUS AIR POLLUTANT MAJOR STATE MASTER

[Click this hyperlink](#) while viewing on your computer to access additional FINDS: detail in the EDR Site Report.

**ECHO:**

Envid:	1000115073
Registry ID:	110002755126
DFR URL:	<a href="http://echo.epa.gov/detailed-facility-report?fid=110002755126">http://echo.epa.gov/detailed-facility-report?fid=110002755126</a>
Name:	D & S GARAGE INC
Address:	718 4TH ST
City,State,Zip:	SAN RAFAEL, CA 94901

**CORTESE:**

Name:	D & S GARAGE
Address:	718 4TH ST
City,State,Zip:	SAN RAFAEL, CA 94901
Region:	CORTESE
Envirostor Id:	Not reported
Global ID:	T0604100037
Site/Facility Type:	LUST CLEANUP SITE
Cleanup Status:	COMPLETED - CASE CLOSED
Status Date:	Not reported
Site Code:	Not reported
Latitude:	Not reported
Longitude:	Not reported
Owner:	Not reported
Enf Type:	Not reported
Swat R:	Not reported

Map ID  
Direction  
Distance  
Elevation

MAP FINDINGS

Site

Database(s)

EDR ID Number  
EPA ID Number

**D & S GARAGE INC (Continued)**

**1000115073**

Flag: active  
Order No: Not reported  
Waste Discharge System No: Not reported  
Effective Date: Not reported  
Region 2: Not reported  
WID Id: Not reported  
Solid Waste Id No: Not reported  
Waste Management Uit Name: Not reported  
File Name: Active Open

EMI:

Name: D & S GARAGE, INC  
Address: 718 4TH STREET  
City,State,Zip: SAN RAFAEL, CA 94901  
Year: 1993  
County Code: 21  
Air Basin: SF  
Facility ID: 7945  
Air District Name: BA  
SIC Code: 7532  
Air District Name: BAY AREA AQMD  
Community Health Air Pollution Info System: Not reported  
Consolidated Emission Reporting Rule: Not reported  
Total Organic Hydrocarbon Gases Tons/Yr: 0  
Reactive Organic Gases Tons/Yr: 0  
Carbon Monoxide Emissions Tons/Yr: 0  
NOX - Oxides of Nitrogen Tons/Yr: 0  
SOX - Oxides of Sulphur Tons/Yr: 0  
Particulate Matter Tons/Yr: 0  
Part. Matter 10 Micrometers and Smlr Tons/Yr:0

Name: D & S GARAGE, INC  
Address: 718 4TH STREET  
City,State,Zip: SAN RAFAEL, CA 94901  
Year: 1996  
County Code: 21  
Air Basin: SF  
Facility ID: 7945  
Air District Name: BA  
SIC Code: 7532  
Air District Name: BAY AREA AQMD  
Community Health Air Pollution Info System: Not reported  
Consolidated Emission Reporting Rule: Not reported  
Total Organic Hydrocarbon Gases Tons/Yr: 0  
Reactive Organic Gases Tons/Yr: 0  
Carbon Monoxide Emissions Tons/Yr: 0  
NOX - Oxides of Nitrogen Tons/Yr: 0  
SOX - Oxides of Sulphur Tons/Yr: 0  
Particulate Matter Tons/Yr: 0  
Part. Matter 10 Micrometers and Smlr Tons/Yr:0

Name: D & S GARAGE, INC  
Address: 718 4TH STREET  
City,State,Zip: SAN RAFAEL, CA 94901  
Year: 1997  
County Code: 21  
Air Basin: SF

Map ID  
Direction  
Distance  
Elevation

MAP FINDINGS

Site

Database(s)

EDR ID Number  
EPA ID Number

**D & S GARAGE INC (Continued)**

1000115073

Facility ID: 7945  
Air District Name: BA  
SIC Code: 7532  
Air District Name: BAY AREA AQMD  
Community Health Air Pollution Info System: Not reported  
Consolidated Emission Reporting Rule: Not reported  
Total Organic Hydrocarbon Gases Tons/Yr: 0  
Reactive Organic Gases Tons/Yr: 0  
Carbon Monoxide Emissions Tons/Yr: 0  
NOX - Oxides of Nitrogen Tons/Yr: 0  
SOX - Oxides of Sulphur Tons/Yr: 0  
Particulate Matter Tons/Yr: 0  
Part. Matter 10 Micrometers and Smlr Tons/Yr:0

Name: D & S GARAGE, INC  
Address: 718 4TH STREET  
City,State,Zip: SAN RAFAEL, CA 94901  
Year: 1998  
County Code: 21  
Air Basin: SF  
Facility ID: 7945  
Air District Name: BA  
SIC Code: 7532  
Air District Name: BAY AREA AQMD  
Community Health Air Pollution Info System: Not reported  
Consolidated Emission Reporting Rule: Not reported  
Total Organic Hydrocarbon Gases Tons/Yr: 0  
Reactive Organic Gases Tons/Yr: 0  
Carbon Monoxide Emissions Tons/Yr: 0  
NOX - Oxides of Nitrogen Tons/Yr: 0  
SOX - Oxides of Sulphur Tons/Yr: 0  
Particulate Matter Tons/Yr: 0  
Part. Matter 10 Micrometers and Smlr Tons/Yr:0

Name: D & S GARAGE, INC  
Address: 718 4TH STREET  
City,State,Zip: SAN RAFAEL, CA 94901  
Year: 1999  
County Code: 21  
Air Basin: SF  
Facility ID: 7945  
Air District Name: BA  
SIC Code: 7532  
Air District Name: BAY AREA AQMD  
Community Health Air Pollution Info System: Not reported  
Consolidated Emission Reporting Rule: Not reported  
Total Organic Hydrocarbon Gases Tons/Yr: 0  
Reactive Organic Gases Tons/Yr: 0  
Carbon Monoxide Emissions Tons/Yr: 0  
NOX - Oxides of Nitrogen Tons/Yr: 0  
SOX - Oxides of Sulphur Tons/Yr: 0  
Particulate Matter Tons/Yr: 0  
Part. Matter 10 Micrometers and Smlr Tons/Yr:0

Name: D & S GARAGE, INC  
Address: 718 4TH STREET  
City,State,Zip: SAN RAFAEL, CA 94901

Map ID  
Direction  
Distance  
Elevation

MAP FINDINGS

Site

Database(s)

EDR ID Number  
EPA ID Number

**D & S GARAGE INC (Continued)**

1000115073

Year: 2000  
County Code: 21  
Air Basin: SF  
Facility ID: 7945  
Air District Name: BA  
SIC Code: 7532  
Air District Name: BAY AREA AQMD  
Community Health Air Pollution Info System: Not reported  
Consolidated Emission Reporting Rule: Not reported  
Total Organic Hydrocarbon Gases Tons/Yr: 0  
Reactive Organic Gases Tons/Yr: 0  
Carbon Monoxide Emissions Tons/Yr: 0  
NOX - Oxides of Nitrogen Tons/Yr: 0  
SOX - Oxides of Sulphur Tons/Yr: 0  
Particulate Matter Tons/Yr: 0  
Part. Matter 10 Micrometers and Smlr Tons/Yr:0

Name: D & S GARAGE, INC  
Address: 718 4TH STREET  
City,State,Zip: SAN RAFAEL, CA 94901  
Year: 2001  
County Code: 21  
Air Basin: SF  
Facility ID: 7945  
Air District Name: BA  
SIC Code: 7532  
Air District Name: BAY AREA AQMD  
Community Health Air Pollution Info System: Not reported  
Consolidated Emission Reporting Rule: Not reported  
Total Organic Hydrocarbon Gases Tons/Yr: 0  
Reactive Organic Gases Tons/Yr: 0  
Carbon Monoxide Emissions Tons/Yr: 0  
NOX - Oxides of Nitrogen Tons/Yr: 0  
SOX - Oxides of Sulphur Tons/Yr: 0  
Particulate Matter Tons/Yr: 0  
Part. Matter 10 Micrometers and Smlr Tons/Yr:0

Name: D & S GARAGE, INC  
Address: 718 4TH STREET  
City,State,Zip: SAN RAFAEL, CA 94901  
Year: 2002  
County Code: 21  
Air Basin: SF  
Facility ID: 7945  
Air District Name: BA  
SIC Code: 7532  
Air District Name: BAY AREA AQMD  
Community Health Air Pollution Info System: Not reported  
Consolidated Emission Reporting Rule: Not reported  
Total Organic Hydrocarbon Gases Tons/Yr: 0  
Reactive Organic Gases Tons/Yr: 0  
Carbon Monoxide Emissions Tons/Yr: 0  
NOX - Oxides of Nitrogen Tons/Yr: 0  
SOX - Oxides of Sulphur Tons/Yr: 0  
Particulate Matter Tons/Yr: 0  
Part. Matter 10 Micrometers and Smlr Tons/Yr:0

Map ID  
Direction  
Distance  
Elevation

MAP FINDINGS

Site

Database(s)

EDR ID Number  
EPA ID Number

**D & S GARAGE INC (Continued)**

1000115073

Name: D & S GARAGE, INC  
Address: 718 4TH STREET  
City,State,Zip: SAN RAFAEL, CA 94901  
Year: 2003  
County Code: 21  
Air Basin: SF  
Facility ID: 7945  
Air District Name: BA  
SIC Code: 7532  
Air District Name: BAY AREA AQMD  
Community Health Air Pollution Info System: Not reported  
Consolidated Emission Reporting Rule: Not reported  
Total Organic Hydrocarbon Gases Tons/Yr: 0  
Reactive Organic Gases Tons/Yr: 0  
Carbon Monoxide Emissions Tons/Yr: 0  
NOX - Oxides of Nitrogen Tons/Yr: 0  
SOX - Oxides of Sulphur Tons/Yr: 0  
Particulate Matter Tons/Yr: 0  
Part. Matter 10 Micrometers and Smlr Tons/Yr:0

Name: D & S GARAGE, INC  
Address: 718 4TH STREET  
City,State,Zip: SAN RAFAEL, CA 94901  
Year: 2004  
County Code: 21  
Air Basin: SF  
Facility ID: 7945  
Air District Name: BA  
SIC Code: 7532  
Air District Name: BAY AREA AQMD  
Community Health Air Pollution Info System: Not reported  
Consolidated Emission Reporting Rule: Not reported  
Total Organic Hydrocarbon Gases Tons/Yr: 0.113  
Reactive Organic Gases Tons/Yr: 0.0913208  
Carbon Monoxide Emissions Tons/Yr: 0  
NOX - Oxides of Nitrogen Tons/Yr: 0  
SOX - Oxides of Sulphur Tons/Yr: 0  
Particulate Matter Tons/Yr: 0  
Part. Matter 10 Micrometers and Smlr Tons/Yr:0

**HIST CORTESE:**

edr\_fname: D & S GARAGE  
edr\_fadd1: 718 4TH  
City,State,Zip: SAN RAFAEL, CA  
Region: CORTESE  
Facility County Code: 21  
Reg By: LTNKA  
Reg Id: 21-0038

**CERS:**

Name: D & S GARAGE  
Address: 718 4TH ST  
City,State,Zip: SAN RAFAEL, CA 94901  
Site ID: 648945  
CERS ID: T0604100037  
CERS Description: Leaking Underground Storage Tank Cleanup Site

Map ID  
 Direction  
 Distance  
 Elevation

MAP FINDINGS

Site

Database(s)

EDR ID Number  
 EPA ID Number

**D & S GARAGE INC (Continued)**

**1000115073**

Affiliation:  
 Affiliation Type Desc: Local Agency Caseworker  
 Entity Name: BRADLEY R. MARK - SAN RAFAEL, CITY OF  
 Entity Title: Not reported  
 Affiliation Address: 1039 C STREET  
 Affiliation City: SAN RAFAEL  
 Affiliation State: CA  
 Affiliation Country: Not reported  
 Affiliation Zip: Not reported  
 Affiliation Phone: ,

**M114 D & S GARAGE INC**  
**WNW 718 4TH ST**  
**1/8-1/4 SAN RAFAEL, CA 94901**  
**0.195 mi.**  
**1029 ft. Site 3 of 8 in cluster M**

**HIST UST U001599929**  
**CERS N/A**

**Relative:** HIST UST:  
**Higher** Name: D&S GARAGE INC  
 Address: 718 4TH ST  
 City,State,Zip: SAN RAFAEL, CA 94901  
**Actual:** File Number: Not reported  
**30 ft.** URL: Not reported  
 Region: STATE  
 Facility ID: 00000002088  
 Facility Type: Other  
 Other Type: AUTO REPAIR  
 Contact Name: RICHARD SCETRINI  
 Telephone: 4154531420  
 Owner Name: D&S GARAGE INC  
 Owner Address: 718 FOURTH ST.  
 Owner City,St,Zip: SAN RAFAEL, CA 94901  
 Total Tanks: 0002

Tank Num: 001  
 Container Num: 1  
 Year Installed: Not reported  
 Tank Capacity: 00001000  
 Tank Used for: PRODUCT  
 Type of Fuel: REGULAR  
 Container Construction Thickness: Not reported  
 Leak Detection: None

Tank Num: 002  
 Container Num: 2  
 Year Installed: Not reported  
 Tank Capacity: 00001000  
 Tank Used for: Not reported  
 Type of Fuel: Not reported  
 Container Construction Thickness: Not reported  
 Leak Detection: None

**CERS:**  
 Name: D & S GARAGE INC  
 Address: 718 4TH ST  
 City,State,Zip: SAN RAFAEL, CA 94901



Map ID  
 Direction  
 Distance  
 Elevation

MAP FINDINGS

Site

Database(s)

EDR ID Number  
 EPA ID Number

**D & S GARAGE INC (Continued)**

**U001599929**

Site ID: 463635  
 CERS ID: 110002755126  
 CERS Description: US EPA Air Emission Inventory System (EIS)

**Affiliation:**

Affiliation Type Desc: Environmental Contact  
 Entity Name: VA O NEILL  
 Entity Title: Not reported  
 Affiliation Address: 3767 BOULDER POINT PLACE  
 Affiliation City: SANTAROSA  
 Affiliation State: CA  
 Affiliation Country: Not reported  
 Affiliation Zip: Not reported  
 Affiliation Phone: ,

Affiliation Type Desc: Regional Board Caseworker  
 Entity Name: RALPH LAMBERT SAN FRANCISCO BAY RWQCB REGN 2ND  
 Entity Title: Not reported  
 Affiliation Address: 1515 CLAY ST SUITE 1500  
 Affiliation City: OAKLAND  
 Affiliation State: Not reported  
 Affiliation Country: Not reported  
 Affiliation Zip: Not reported  
 Affiliation Phone: ,

Affiliation Type Desc: Local Agency Caseworker  
 Entity Name: BRADLEY R MARK SAN RAFAELNA CITY OF  
 Entity Title: Not reported  
 Affiliation Address: 1039 C STREET  
 Affiliation City: SANRAFAEL  
 Affiliation State: Not reported  
 Affiliation Country: Not reported  
 Affiliation Zip: Not reported  
 Affiliation Phone: ,

**M115**  
**WNW**  
**1/8-1/4**  
**0.195 mi.**  
**1029 ft.**

**DANDS GARAGE INC**  
**718 FOURTH ST**  
**SAN RAFAEL, CA 94901**  
**Site 4 of 8 in cluster M**

**HIST UST** **S118409128**  
**N/A**

**Relative:**  
**Higher**  
**Actual:**  
**30 ft.**

**HIST UST:**  
 Name: DANDS GARAGE INC  
 Address: 718 FOURTH ST  
 City,State,Zip: SAN RAFAEL, CA 94901  
 File Number: 000291cf  
 URL: <https://documents.geotracker.waterboards.ca.gov/ustpdfs/pdf/000291cf.pdf>  
 Region: Not reported  
 Facility ID: Not reported  
 Facility Type: Not reported  
 Other Type: Not reported  
 Contact Name: Not reported  
 Telephone: Not reported  
 Owner Name: Not reported  
 Owner Address: Not reported  
 Owner City,St,Zip: Not reported  
 Total Tanks: Not reported

Map ID  
Direction  
Distance  
Elevation

MAP FINDINGS

Site

Database(s)

EDR ID Number  
EPA ID Number

**DANDS GARAGE INC (Continued)**

**S118409128**

Tank Num: Not reported  
Container Num: Not reported  
Year Installed: Not reported  
Tank Capacity: Not reported  
Tank Used for: Not reported  
Type of Fuel: Not reported  
Container Construction Thickness: Not reported  
Leak Detection: Not reported

[Click here for Geo Tracker PDF:](#)

**M116  
WNW  
1/8-1/4  
0.195 mi.  
1029 ft.**

**D AND S GARAGE INC  
718 FOURTH STREET  
SAN RAFAEL, CA 94901  
Site 5 of 8 in cluster M**

**HIST UST S118409071  
N/A**

**Relative:  
Higher  
Actual:  
30 ft.**

HIST UST:  
Name: D AND S GARAGE INC  
Address: 718 FOURTH STREET  
City,State,Zip: SAN RAFAEL, CA 94901  
File Number: 000291cc  
URL: <https://documents.geotracker.waterboards.ca.gov/ustpdfs/pdf/000291cc.pdf>  
Region: Not reported  
Facility ID: Not reported  
Facility Type: Not reported  
Other Type: Not reported  
Contact Name: Not reported  
Telephone: Not reported  
Owner Name: Not reported  
Owner Address: Not reported  
Owner City,St,Zip: Not reported  
Total Tanks: Not reported  
  
Tank Num: Not reported  
Container Num: Not reported  
Year Installed: Not reported  
Tank Capacity: Not reported  
Tank Used for: Not reported  
Type of Fuel: Not reported  
Container Construction Thickness: Not reported  
Leak Detection: Not reported

[Click here for Geo Tracker PDF:](#)

**K117  
West  
1/8-1/4  
0.195 mi.  
1030 ft.**

**MARIN FILMWORKS  
703 3RD ST  
SAN RAFAEL, CA 94901  
Site 2 of 6 in cluster K**

**RCRA-SQG 1010313140  
CAL000174029**

**Relative:  
Higher  
Actual:  
23 ft.**

RCRA Listings:  
Date Form Received by Agency: 20060428  
Handler Name: Marin Filmworks  
Handler Address: 703 3RD ST  
Handler City,State,Zip: SAN RAFAEL, CA 94901

Map ID  
Direction  
Distance  
Elevation

MAP FINDINGS

Site

Database(s)

EDR ID Number  
EPA ID Number

**MARIN FILMWORKS (Continued)**

**1010313140**

EPA ID:	CAL000174029
Contact Name:	LEON HURWITZ
Contact Address:	Not reported
Contact City,State,Zip:	Not reported
Contact Telephone:	415-256-8200
Contact Fax:	Not reported
Contact Email:	MFWORKS@AOL.COM
Contact Title:	Not reported
EPA Region:	09
Land Type:	Private
Federal Waste Generator Description:	Small Quantity Generator
Non-Notifier:	Not reported
Biennial Report Cycle:	Not reported
Accessibility:	Not reported
Active Site Indicator:	Handler Activities
State District Owner:	Not reported
State District:	Not reported
Mailing Address:	703 3RD ST
Mailing City,State,Zip:	SAN RAFAEL, CA 94901
Owner Name:	Leon Hurwitz
Owner Type:	Private
Operator Name:	Leon Hurwitz
Operator Type:	Private
Short-Term Generator Activity:	No
Importer Activity:	No
Mixed Waste Generator:	No
Transporter Activity:	No
Transfer Facility Activity:	No
Recycler Activity with Storage:	No
Small Quantity On-Site Burner Exemption:	No
Smelting Melting and Refining Furnace Exemption:	No
Underground Injection Control:	No
Off-Site Waste Receipt:	No
Universal Waste Indicator:	No
Universal Waste Destination Facility:	No
Federal Universal Waste:	No
Active Site State-Reg Handler:	---
Federal Facility Indicator:	Not reported
Hazardous Secondary Material Indicator:	NN
Sub-Part K Indicator:	Not reported
2018 GPRA Permit Baseline:	Not on the Baseline
2018 GPRA Renewals Baseline:	Not on the Baseline
202 GPRA Corrective Action Baseline:	No
Subject to Corrective Action Universe:	No
Non-TSDFs Where RCRA CA has Been Imposed Universe:	No
Corrective Action Priority Ranking:	No NCAPS ranking
Environmental Control Indicator:	No
Institutional Control Indicator:	No
Human Exposure Controls Indicator:	N/A
Groundwater Controls Indicator:	N/A
Significant Non-Complier Universe:	No
Unaddressed Significant Non-Complier Universe:	No
Addressed Significant Non-Complier Universe:	No
Significant Non-Complier With a Compliance Schedule Universe:	No
Financial Assurance Required:	Not reported
Handler Date of Last Change:	20070305
Recognized Trader-Importer:	No

Map ID  
Direction  
Distance  
Elevation

MAP FINDINGS

Site

Database(s)

EDR ID Number  
EPA ID Number

**MARIN FILMWORKS (Continued)**

**1010313140**

Recognized Trader-Exporter:	No
Importer of Spent Lead Acid Batteries:	No
Exporter of Spent Lead Acid Batteries:	No
Recycler Activity Without Storage:	Not reported
Manifest Broker:	Not reported
Sub-Part P Indicator:	No

Biennial: List of Years

Year: 2005

[Click Here for Biennial Reporting System Data:](#)

Hazardous Waste Summary:

Waste Code:	D011
Waste Description:	Silver

Handler - Owner Operator:

Owner/Operator Indicator:	Operator
Owner/Operator Name:	LEON HURWITZ
Legal Status:	Private
Date Became Current:	19950915
Date Ended Current:	Not reported
Owner/Operator Address:	Not reported
Owner/Operator City,State,Zip:	Not reported
Owner/Operator Telephone:	Not reported
Owner/Operator Telephone Ext:	Not reported
Owner/Operator Fax:	Not reported
Owner/Operator Email:	Not reported

Owner/Operator Indicator:	Owner
Owner/Operator Name:	LEON HURWITZ
Legal Status:	Private
Date Became Current:	19950915
Date Ended Current:	Not reported
Owner/Operator Address:	703 3RD ST
Owner/Operator City,State,Zip:	SAN RAFAEL, CA 94901
Owner/Operator Telephone:	Not reported
Owner/Operator Telephone Ext:	Not reported
Owner/Operator Fax:	Not reported
Owner/Operator Email:	Not reported

Owner/Operator Indicator:	Operator
Owner/Operator Name:	LEON HURWITZ
Legal Status:	Private
Date Became Current:	19950915
Date Ended Current:	Not reported
Owner/Operator Address:	Not reported
Owner/Operator City,State,Zip:	Not reported
Owner/Operator Telephone:	Not reported
Owner/Operator Telephone Ext:	Not reported
Owner/Operator Fax:	Not reported
Owner/Operator Email:	Not reported

Owner/Operator Indicator:	Owner
Owner/Operator Name:	LEON HURWITZ
Legal Status:	Private

Map ID  
Direction  
Distance  
Elevation

MAP FINDINGS

Site

Database(s)

EDR ID Number  
EPA ID Number

**MARIN FILMWORKS (Continued)**

**1010313140**

Date Became Current: 19950915  
Date Ended Current: Not reported  
Owner/Operator Address: 703 3RD ST  
Owner/Operator City,State,Zip: SAN RAFAEL, CA 94901  
Owner/Operator Telephone: Not reported  
Owner/Operator Telephone Ext: Not reported  
Owner/Operator Fax: Not reported  
Owner/Operator Email: Not reported

Historic Generators:

Receive Date: 20060428  
Handler Name: MARIN FILMWORKS  
Federal Waste Generator Description: Large Quantity Generator  
State District Owner: Not reported  
Large Quantity Handler of Universal Waste: No  
Recognized Trader Importer: No  
Recognized Trader Exporter: No  
Spent Lead Acid Battery Importer: No  
Spent Lead Acid Battery Exporter: No  
Current Record: No  
Non Storage Recycler Activity: Not reported  
Electronic Manifest Broker: Not reported

Receive Date: 20060428  
Handler Name: MARIN FILMWORKS  
Federal Waste Generator Description: Small Quantity Generator  
State District Owner: Not reported  
Large Quantity Handler of Universal Waste: No  
Recognized Trader Importer: No  
Recognized Trader Exporter: No  
Spent Lead Acid Battery Importer: No  
Spent Lead Acid Battery Exporter: No  
Current Record: Yes  
Non Storage Recycler Activity: Not reported  
Electronic Manifest Broker: Not reported

List of NAICS Codes and Descriptions:

NAICS Code: 812921  
NAICS Description: PHOTOFINISHING LABORATORIES (EXCEPT ONE-HOUR)

Facility Has Received Notices of Violations:

Violations: No Violations Found

Evaluation Action Summary:

Evaluations: No Evaluations Found

Map ID  
 Direction  
 Distance  
 Elevation

MAP FINDINGS

Site

Database(s)

EDR ID Number  
 EPA ID Number

<p><b>L118</b>  <b>ESE</b>  <b>1/8-1/4</b>  <b>0.201 mi.</b>  <b>1063 ft.</b></p> <p><b>Relative:</b>  <b>Higher</b></p> <p><b>Actual:</b>  <b>14 ft.</b></p>	<p><b>TRADER JOES 061</b>  <b>337 THIRD ST</b>  <b>SAN RAFAEL, CA 94901</b></p> <p><b>Site 7 of 8 in cluster L</b></p> <p>RCRA Listings:        Date Form Received by Agency: 20180430        Handler Name: Trader Joes 061        Handler Address: 337 THIRD ST        Handler City,State,Zip: SAN RAFAEL, CA 94901        EPA ID: CAL000435407        Contact Name: TRADER JOES FACILITIES DEPT        Contact Address: PO BOX 5049        Contact City,State,Zip: MONROVIA, CA 91016        Contact Telephone: 626-803-5207        Contact Fax: 626-599-2923        Contact Email: FACILITIESDEPARTMENT@TRADERJOES.COM        Contact Title: Not reported        EPA Region: 09        Land Type: Not reported        Federal Waste Generator Description: Not a generator, verified        Non-Notifier: Not reported        Biennial Report Cycle: Not reported        Accessibility: Not reported        Active Site Indicator: Handler Activities        State District Owner: Not reported        State District: Not reported        Mailing Address: PO BOX 5049        Mailing City,State,Zip: MONROVIA, CA 91016        Owner Name: Trader Joes Company        Owner Type: Other        Operator Name: Trader Joes Facilities Dept        Operator Type: Other        Short-Term Generator Activity: No        Importer Activity: No        Mixed Waste Generator: No        Transporter Activity: No        Transfer Facility Activity: No        Recycler Activity with Storage: No        Small Quantity On-Site Burner Exemption: No        Smelting Melting and Refining Furnace Exemption: No        Underground Injection Control: No        Off-Site Waste Receipt: No        Universal Waste Indicator: Yes        Universal Waste Destination Facility: Yes        Federal Universal Waste: No        Active Site State-Reg Handler: ---        Federal Facility Indicator: Not reported        Hazardous Secondary Material Indicator: N        Sub-Part K Indicator: Not reported        2018 GPRC Permit Baseline: Not on the Baseline        2018 GPRC Renewals Baseline: Not on the Baseline        202 GPRC Corrective Action Baseline: No        Subject to Corrective Action Universe: No        Non-TSDFs Where RCRA CA has Been Imposed Universe: No        Corrective Action Priority Ranking: No NCAPS ranking        Environmental Control Indicator: No        Institutional Control Indicator: No</p>	<p><b>RCRA NonGen / NLR</b></p>	<p><b>1024866816</b>  <b>CAL000435407</b></p>
---	--	---------------------------------	---

Map ID  
Direction  
Distance  
Elevation

MAP FINDINGS

Site

Database(s)

EDR ID Number  
EPA ID Number

**TRADER JOES 061 (Continued)**

**1024866816**

Human Exposure Controls Indicator: N/A  
Groundwater Controls Indicator: N/A  
Significant Non-Complier Universe: No  
Unaddressed Significant Non-Complier Universe: No  
Addressed Significant Non-Complier Universe: No  
Significant Non-Complier With a Compliance Schedule Universe: No  
Financial Assurance Required: Not reported  
Handler Date of Last Change: 20180907  
Recognized Trader-Importer: No  
Recognized Trader-Exporter: No  
Importer of Spent Lead Acid Batteries: No  
Exporter of Spent Lead Acid Batteries: No  
Recycler Activity Without Storage: No  
Manifest Broker: No  
Sub-Part P Indicator: No

Handler - Owner Operator:

Owner/Operator Indicator: Operator  
Owner/Operator Name: TRADER JOES FACILITIES DEPT  
Legal Status: Other  
Date Became Current: Not reported  
Date Ended Current: Not reported  
Owner/Operator Address: PO BOX 5049  
Owner/Operator City,State,Zip: MONROVIA, CA 91016  
Owner/Operator Telephone: 626-803-5207  
Owner/Operator Telephone Ext: Not reported  
Owner/Operator Fax: Not reported  
Owner/Operator Email: Not reported

Owner/Operator Indicator: Owner  
Owner/Operator Name: TRADER JOES COMPANY  
Legal Status: Other  
Date Became Current: Not reported  
Date Ended Current: Not reported  
Owner/Operator Address: PO BOX 5049  
Owner/Operator City,State,Zip: MONROVIA, CA 91016  
Owner/Operator Telephone: 626-803-5207  
Owner/Operator Telephone Ext: Not reported  
Owner/Operator Fax: Not reported  
Owner/Operator Email: Not reported

Historic Generators:

Receive Date: 20180430  
Handler Name: TRADER JOES 061  
Federal Waste Generator Description: Not a generator, verified  
State District Owner: Not reported  
Large Quantity Handler of Universal Waste: No  
Recognized Trader Importer: No  
Recognized Trader Exporter: No  
Spent Lead Acid Battery Importer: No  
Spent Lead Acid Battery Exporter: No  
Current Record: Yes  
Non Storage Recycler Activity: Not reported  
Electronic Manifest Broker: Not reported

Map ID  
Direction  
Distance  
Elevation

MAP FINDINGS

Site

Database(s)

EDR ID Number  
EPA ID Number

**TRADER JOES 061 (Continued)**

**1024866816**

List of NAICS Codes and Descriptions:

NAICS Code: 445110  
NAICS Description: SUPERMARKETS AND OTHER GROCERY RETAILERS (EXCEPT CONVENIENCE RETAILERS)

Facility Has Received Notices of Violations:

Violations: No Violations Found

Evaluation Action Summary:

Evaluations: No Evaluations Found

**L119**  
**ESE**  
**1/8-1/4**  
**0.201 mi.**  
**1063 ft.**

**TRADER JOE'S #061**  
**337 3RD ST**  
**SAN RAFAEL, CA 94901**  
**Site 8 of 8 in cluster L**

**CERS HAZ WASTE** **S122491652**  
**CERS** **N/A**

**Relative:**  
**Higher**  
**Actual:**  
**14 ft.**

**CERS HAZ WASTE:**  
Name: TRADER JOE'S #061  
Address: 337 3RD ST  
City,State,Zip: SAN RAFAEL, CA 94901  
Site ID: 426333  
CERS ID: 10743997  
CERS Description: Hazardous Waste Generator

**CERS:**  
Name: TRADER JOE'S #061  
Address: 337 3RD ST  
City,State,Zip: SAN RAFAEL, CA 94901  
Site ID: 426333  
CERS ID: 10743997  
CERS Description: Chemical Storage Facilities

**Violations:**  
Site ID: 426333  
Site Name: Trader Joe's #061  
Violation Date: 06-11-2019  
Citation: 22 CCR 12 66262.40(a) - California Code of Regulations, Title 22, Chapter 12, Section(s) 66262.40(a)  
Violation Description: Failure to keep a copy of each properly signed manifest for at least three years from the date the waste was accepted by the initial transporter. The manifest signed at the time the waste was accepted for transport shall be kept until receiving a signed copy from the designated facility which received the waste.  
Violation Notes: Returned to compliance on 06/21/2019. Uniform Hazardous Waste Manifests were not available at the time of inspection. Locate a copy of all manifests for the last three years and submit copies to the CUPA.  
Violation Division: Marin County Dept of Public Works, Waste Mgmt, CUP  
Violation Program: HW  
Violation Source: CERS,  
  
Site ID: 426333  
Site Name: Trader Joe's #061  
Violation Date: 11-04-2022



Map ID  
Direction  
Distance  
Elevation

MAP FINDINGS

Site

Database(s)

EDR ID Number  
EPA ID Number

**TRADER JOE'S #061 (Continued)**

**S122491652**

Citation: HSC 6.95 25508(a)(3) - California Health and Safety Code, Chapter 6.95, Section(s) 25508(a)(3)  
Violation Description: Failure to complete and electronically submit a site map with all required content.  
Violation Notes: Returned to compliance on 12/02/2022. At the time of inspection, Marin County CUPA learned that the facility had been remodeled since the last routine CUPA inspection. The site map on file in CERS did not match the current site layout. In order to comply with this violation, please update site map to reflect current facility layout.  
Violation Division: Marin County Dept of Public Works, Waste Mgmt, CUP  
Violation Program: HMRRP  
Violation Source: CERS,

Evaluation:

Eval General Type: Compliance Evaluation Inspection  
Eval Date: 06-11-2019  
Violations Found: No  
Eval Type: Routine done by local agency  
Eval Notes: Business plan was not on-site. Corrected during inspection.  
Eval Division: Marin County Dept of Public Works, Waste Mgmt, CUP  
Eval Program: HMRRP  
Eval Source: CERS,

Eval General Type: Compliance Evaluation Inspection  
Eval Date: 11-04-2022  
Violations Found: Yes  
Eval Type: Routine done by local agency  
Eval Notes: Not reported  
Eval Division: Marin County Dept of Public Works, Waste Mgmt, CUP  
Eval Program: HMRRP  
Eval Source: CERS,

Eval General Type: Compliance Evaluation Inspection  
Eval Date: 06-11-2019  
Violations Found: Yes  
Eval Type: Routine done by local agency  
Eval Notes: Not reported  
Eval Division: Marin County Dept of Public Works, Waste Mgmt, CUP  
Eval Program: HW  
Eval Source: CERS,

Eval General Type: Compliance Evaluation Inspection  
Eval Date: 11-04-2022  
Violations Found: No  
Eval Type: Routine done by local agency  
Eval Notes: Not reported  
Eval Division: Marin County Dept of Public Works, Waste Mgmt, CUP  
Eval Program: HW  
Eval Source: CERS,

Coordinates:

Site ID: 426333  
Facility Name: Trader Joe's #061  
Env Int Type Code: HMBP  
Program ID: 10743997  
Coord Name: Not reported

Map ID  
Direction  
Distance  
Elevation

MAP FINDINGS

Site

Database(s)

EDR ID Number  
EPA ID Number

**TRADER JOE'S #061 (Continued)**

**S122491652**

Ref Point Type Desc: Center of a facility or station.,  
Latitude: 37.970490  
Longitude: -122.516910

Affiliation:

Affiliation Type Desc: CUPA District  
Entity Name: Marin County CUPA  
Entity Title: Not reported  
Affiliation Address: 1600 Los Gamos Suite 210  
Affiliation City: San Rafael  
Affiliation State: CA  
Affiliation Country: Not reported  
Affiliation Zip: 94903  
Affiliation Phone: (415) 473-6647,

Affiliation Type Desc: Parent Corporation  
Entity Name: TRADER JOE'S  
Entity Title: Not reported  
Affiliation Address: Not reported  
Affiliation City: Not reported  
Affiliation State: Not reported  
Affiliation Country: Not reported  
Affiliation Zip: Not reported  
Affiliation Phone: ,

Affiliation Type Desc: Environmental Contact  
Entity Name: Justin Moir  
Entity Title: Not reported  
Affiliation Address: P.O. Box 5049  
Affiliation City: Monrovia  
Affiliation State: CA  
Affiliation Country: Not reported  
Affiliation Zip: 91017  
Affiliation Phone: ,

Affiliation Type Desc: Operator  
Entity Name: Trader Joe's Company  
Entity Title: Not reported  
Affiliation Address: Not reported  
Affiliation City: Not reported  
Affiliation State: Not reported  
Affiliation Country: Not reported  
Affiliation Zip: Not reported  
Affiliation Phone: (626) 599-3700,

Affiliation Type Desc: Document Preparer  
Entity Name: Michael Davidek  
Entity Title: Not reported  
Affiliation Address: Not reported  
Affiliation City: Not reported  
Affiliation State: Not reported  
Affiliation Country: Not reported  
Affiliation Zip: Not reported  
Affiliation Phone: ,

Affiliation Type Desc: Identification Signer  
Entity Name: Justin Moir

Map ID  
 Direction  
 Distance  
 Elevation

MAP FINDINGS

Site

Database(s)

EDR ID Number  
 EPA ID Number

**TRADER JOE'S #061 (Continued)**

**S122491652**

Entity Title: Facilities Manager  
 Affiliation Address: Not reported  
 Affiliation City: Not reported  
 Affiliation State: Not reported  
 Affiliation Country: Not reported  
 Affiliation Zip: Not reported  
 Affiliation Phone: ,

Affiliation Type Desc: Facility Mailing Address  
 Entity Name: Mailing Address  
 Entity Title: Not reported  
 Affiliation Address: P.O. Box 8000  
 Affiliation City: Monsey  
 Affiliation State: NY  
 Affiliation Country: Not reported  
 Affiliation Zip: 10952  
 Affiliation Phone: ,

Affiliation Type Desc: Legal Owner  
 Entity Name: Trader Joe's Company  
 Entity Title: Not reported  
 Affiliation Address: P.O. Box 8000  
 Affiliation City: Monsey  
 Affiliation State: NY  
 Affiliation Country: United States  
 Affiliation Zip: 10952  
 Affiliation Phone: (626) 599-3700,

**N120  
 WNW  
 1/8-1/4  
 0.207 mi.  
 1093 ft.**

**FORMER CHEVRON STATION  
 729 4TH ST  
 SAN RAFAEL, CA 94901  
 Site 1 of 10 in cluster N**

**LUST S110060591  
 HIST CORTESE N/A  
 CERS**

**Relative:  
 Higher  
 Actual:  
 28 ft.**

LUST:  
 Name: FORMER CHEVRON STATION  
 Address: 729 4TH ST  
 City,State,Zip: SAN RAFAEL, CA 94901  
 Lead Agency: SAN FRANCISCO BAY RWQCB (REGION 2)  
 Case Type: LUST Cleanup Site  
 Geo Track: [http://geotracker.waterboards.ca.gov/profile\\_report.asp?global\\_id=T0604100031](http://geotracker.waterboards.ca.gov/profile_report.asp?global_id=T0604100031)  
 Global Id: T0604100031  
 Latitude: 37.972322  
 Longitude: -122.523468  
 Status: Completed - Case Closed  
 Status Date: 07/31/1997  
 Case Worker: JMJ  
 RB Case Number: 21-0032  
 Local Agency: Not reported  
 File Location: Not reported  
 Local Case Number: Not reported  
 Potential Media Affect: Other Groundwater (uses other than drinking water)  
 Potential Contaminants of Concern: Gasoline  
 EPA Region: 9  
 Coordinate Source: Google Geocode  
 Cuf Case: YES  
 Quantity Released Gallons: Not reported

Map ID  
Direction  
Distance  
Elevation

MAP FINDINGS

Site

Database(s)

EDR ID Number  
EPA ID Number

**FORMER CHEVRON STATION (Continued)**

**S110060591**

Begin Date: 08/11/1987  
Leak Reported Date: 08/11/1987  
How Discovered: Tank Closure  
How Discovered Description: Not reported  
Discharge Source: Other  
Discharge Cause: Unknown  
Stop Method: Not reported  
Stop Description: Not reported  
No Further Action Date: 07/31/1997  
CA Water Watershed Name: Bay Bridges - San Rafael (203.20)  
Dwr Groundwater Subbasin Name: Not reported  
Disadvantaged Community: Not reported  
CA Enviroscreen 3 Score: 1-5% (lowest scores)  
CA Enviroscreen 4 Score: 15-20%  
Military DOD Site: No  
Facility Project Subtype: Not reported  
RWQCB Region: SAN FRANCISCO BAY RWQCB (REGION 2)  
Site History: Not reported

LUST:

Global Id: T0604100031  
Contact Type: Local Agency Caseworker  
Contact Name: BRADLEY R. MARK  
Organization Name: SAN RAFAEL, CITY OF  
Address: 1039 C STREET  
City: SAN RAFAEL  
Email: brad.mark@ci.san-rafael.ca.us  
Phone Number: Not reported

Global Id: T0604100031  
Contact Type: Regional Board Caseworker - Primary Caseworker  
Contact Name: JOHN JANG  
Organization Name: SAN FRANCISCO BAY RWQCB (REGION 2)  
Address: 1515 CLAY STREET, SUITE 1400  
City: OAKLAND  
Email: jjang@waterboards.ca.gov  
Phone Number: Not reported

LUST:

Global Id: T0604100031  
Action Type: RESPONSE  
Date: 09/01/1989  
Action: Soil Vapor Intrusion Investigation Report

Global Id: T0604100031  
Action Type: RESPONSE  
Date: 06/01/1987  
Action: Other Report / Document

Global Id: T0604100031  
Action Type: RESPONSE  
Date: 11/17/1989  
Action: Correspondence

Global Id: T0604100031  
Action Type: RESPONSE  
Date: 11/25/1991

Map ID  
Direction  
Distance  
Elevation

MAP FINDINGS

Site

Database(s)

EDR ID Number  
EPA ID Number

**FORMER CHEVRON STATION (Continued)**

**S110060591**

Action: Monitoring Report - Quarterly

Global Id: T0604100031  
Action Type: RESPONSE  
Date: 02/11/1992  
Action: Other Report / Document

Global Id: T0604100031  
Action Type: RESPONSE  
Date: 11/17/1992  
Action: Monitoring Report - Quarterly

Global Id: T0604100031  
Action Type: RESPONSE  
Date: 03/08/1982  
Action: Other Report / Document

Global Id: T0604100031  
Action Type: RESPONSE  
Date: 12/26/1990  
Action: Soil and Water Investigation Workplan

Global Id: T0604100031  
Action Type: RESPONSE  
Date: 01/04/1991  
Action: Other Report / Document

Global Id: T0604100031  
Action Type: RESPONSE  
Date: 11/26/1990  
Action: Monitoring Report - Quarterly

Global Id: T0604100031  
Action Type: RESPONSE  
Date: 12/03/1986  
Action: Other Report / Document

Global Id: T0604100031  
Action Type: RESPONSE  
Date: 03/01/1995  
Action: Other Report / Document

Global Id: T0604100031  
Action Type: RESPONSE  
Date: 11/12/1987  
Action: Other Report / Document

Global Id: T0604100031  
Action Type: RESPONSE  
Date: 10/29/1987  
Action: Other Report / Document

Global Id: T0604100031  
Action Type: RESPONSE  
Date: 11/27/1991  
Action: Correspondence

Map ID  
Direction  
Distance  
Elevation

MAP FINDINGS

Site

Database(s)

EDR ID Number  
EPA ID Number

**FORMER CHEVRON STATION (Continued)**

**S110060591**

Global Id:	T0604100031
Action Type:	RESPONSE
Date:	10/03/1990
Action:	Soil and Water Investigation Workplan
Global Id:	T0604100031
Action Type:	RESPONSE
Date:	09/10/1987
Action:	Risk Assessment Report
Global Id:	T0604100031
Action Type:	ENFORCEMENT
Date:	07/31/1997
Action:	Closure Summary
Global Id:	T0604100031
Action Type:	ENFORCEMENT
Date:	06/28/1990
Action:	Technical Correspondence / Assistance / Other
Global Id:	T0604100031
Action Type:	ENFORCEMENT
Date:	03/04/1987
Action:	Site Visit / Inspection / Sampling
Global Id:	T0604100031
Action Type:	ENFORCEMENT
Date:	07/21/1997
Action:	Closure/No Further Action Letter
Global Id:	T0604100031
Action Type:	ENFORCEMENT
Date:	08/17/1990
Action:	Technical Correspondence / Assistance / Other
Global Id:	T0604100031
Action Type:	ENFORCEMENT
Date:	10/31/1991
Action:	Notice of Responsibility
Global Id:	T0604100031
Action Type:	ENFORCEMENT
Date:	07/07/1998
Action:	Technical Correspondence / Assistance / Other
Global Id:	T0604100031
Action Type:	ENFORCEMENT
Date:	03/01/1995
Action:	Meeting
Global Id:	T0604100031
Action Type:	ENFORCEMENT
Date:	01/08/1992
Action:	Technical Correspondence / Assistance / Other
Global Id:	T0604100031
Action Type:	ENFORCEMENT

Map ID  
Direction  
Distance  
Elevation

MAP FINDINGS

Site

Database(s)

EDR ID Number  
EPA ID Number

**FORMER CHEVRON STATION (Continued)**

**S110060591**

Date: 12/14/1992  
Action: Technical Correspondence / Assistance / Other

Global Id: T0604100031  
Action Type: ENFORCEMENT  
Date: 08/23/1991  
Action: Technical Correspondence / Assistance / Other

Global Id: T0604100031  
Action Type: ENFORCEMENT  
Date: 11/26/1986  
Action: Site Visit / Inspection / Sampling

Global Id: T0604100031  
Action Type: ENFORCEMENT  
Date: 05/27/1997  
Action: Closure Summary

Global Id: T0604100031  
Action Type: RESPONSE  
Date: 01/30/1995  
Action: Monitoring Report - Quarterly

Global Id: T0604100031  
Action Type: RESPONSE  
Date: 02/11/1991  
Action: Monitoring Report - Quarterly

Global Id: T0604100031  
Action Type: RESPONSE  
Date: 09/11/1997  
Action: Well Destruction Report

Global Id: T0604100031  
Action Type: RESPONSE  
Date: 01/25/1989  
Action: Correspondence

Global Id: T0604100031  
Action Type: RESPONSE  
Date: 10/26/1989  
Action: Correspondence

Global Id: T0604100031  
Action Type: RESPONSE  
Date: 11/20/1987  
Action: Other Report / Document

Global Id: T0604100031  
Action Type: RESPONSE  
Date: 11/23/1998  
Action: Tank Removal Report / UST Sampling Report

Global Id: T0604100031  
Action Type: RESPONSE  
Date: 07/30/1991  
Action: Soil and Water Investigation Workplan - Addendum

Map ID  
Direction  
Distance  
Elevation

MAP FINDINGS

Site

Database(s)

EDR ID Number  
EPA ID Number

**FORMER CHEVRON STATION (Continued)**

**S110060591**

Global Id:	T0604100031
Action Type:	RESPONSE
Date:	01/22/1990
Action:	Proposed Plan
Global Id:	T0604100031
Action Type:	RESPONSE
Date:	11/26/1990
Action:	Monitoring Report - Quarterly
Global Id:	T0604100031
Action Type:	RESPONSE
Date:	09/13/1990
Action:	Other Workplan
Global Id:	T0604100031
Action Type:	RESPONSE
Date:	09/11/1991
Action:	Monitoring Report - Quarterly
Global Id:	T0604100031
Action Type:	RESPONSE
Date:	02/26/1991
Action:	Correspondence
Global Id:	T0604100031
Action Type:	RESPONSE
Date:	11/18/1987
Action:	Other Report / Document
Global Id:	T0604100031
Action Type:	RESPONSE
Date:	05/04/1989
Action:	Soil and Water Investigation Report
Global Id:	T0604100031
Action Type:	RESPONSE
Date:	11/19/1990
Action:	Monitoring Report - Quarterly
Global Id:	T0604100031
Action Type:	RESPONSE
Date:	03/20/1986
Action:	Other Report / Document
Global Id:	T0604100031
Action Type:	RESPONSE
Date:	09/20/1993
Action:	Monitoring Report - Quarterly
Global Id:	T0604100031
Action Type:	RESPONSE
Date:	03/28/1990
Action:	Soil and Water Investigation Workplan - Addendum
Global Id:	T0604100031
Action Type:	RESPONSE



Map ID  
Direction  
Distance  
Elevation

MAP FINDINGS

Site

Database(s)

EDR ID Number  
EPA ID Number

**FORMER CHEVRON STATION (Continued)**

**S110060591**

Date: 05/21/1992  
Action: Monitoring Report - Quarterly

Global Id: T0604100031  
Action Type: RESPONSE  
Date: 06/27/1986  
Action: Other Report / Document

Global Id: T0604100031  
Action Type: RESPONSE  
Date: 01/16/1989  
Action: Other Report / Document

Global Id: T0604100031  
Action Type: RESPONSE  
Date: 10/14/1993  
Action: Monitoring Report - Quarterly

Global Id: T0604100031  
Action Type: RESPONSE  
Date: 05/16/1995  
Action: Monitoring Report - Other

Global Id: T0604100031  
Action Type: RESPONSE  
Date: 07/28/1995  
Action: Monitoring Report - Semi-Annually

Global Id: T0604100031  
Action Type: RESPONSE  
Date: 11/20/1996  
Action: Monitoring Report - Semi-Annually

Global Id: T0604100031  
Action Type: RESPONSE  
Date: 09/16/1998  
Action: Soil and Water Investigation Report

Global Id: T0604100031  
Action Type: RESPONSE  
Date: 10/28/1992  
Action: Correspondence

Global Id: T0604100031  
Action Type: RESPONSE  
Date: 02/12/1992  
Action: Monitoring Report - Quarterly

Global Id: T0604100031  
Action Type: RESPONSE  
Date: 02/27/1995  
Action: Well Destruction Report

Global Id: T0604100031  
Action Type: RESPONSE  
Date: 12/07/1990  
Action: Correspondence

Map ID  
Direction  
Distance  
Elevation

MAP FINDINGS

Site

Database(s)

EDR ID Number  
EPA ID Number

**FORMER CHEVRON STATION (Continued)**

**S110060591**

Global Id:	T0604100031
Action Type:	RESPONSE
Date:	01/14/1997
Action:	Correspondence
Global Id:	T0604100031
Action Type:	RESPONSE
Date:	04/04/1986
Action:	Correspondence
Global Id:	T0604100031
Action Type:	RESPONSE
Date:	09/27/1990
Action:	Other Workplan
Global Id:	T0604100031
Action Type:	RESPONSE
Date:	05/23/1990
Action:	Soil and Water Investigation Workplan
Global Id:	T0604100031
Action Type:	RESPONSE
Date:	09/10/1987
Action:	Risk Assessment Report
Global Id:	T0604100031
Action Type:	RESPONSE
Date:	08/05/1987
Action:	Correspondence
Global Id:	T0604100031
Action Type:	RESPONSE
Date:	10/03/1990
Action:	Proposed Plan
Global Id:	T0604100031
Action Type:	RESPONSE
Date:	06/03/1987
Action:	Soil and Water Investigation Report
Global Id:	T0604100031
Action Type:	RESPONSE
Date:	05/15/1991
Action:	Other Workplan
Global Id:	T0604100031
Action Type:	RESPONSE
Date:	01/14/1993
Action:	Monitoring Report - Quarterly
Global Id:	T0604100031
Action Type:	RESPONSE
Date:	11/30/1993
Action:	Other Workplan
Global Id:	T0604100031
Action Type:	RESPONSE

Map ID  
Direction  
Distance  
Elevation

MAP FINDINGS

Site

Database(s)

EDR ID Number  
EPA ID Number

**FORMER CHEVRON STATION (Continued)**

**S110060591**

Date: 02/27/1991  
Action: Other Report / Document

Global Id: T0604100031  
Action Type: RESPONSE  
Date: 03/24/1997  
Action: Monitoring Report - Other

Global Id: T0604100031  
Action Type: RESPONSE  
Date: 07/25/1996  
Action: Monitoring Report - Semi-Annually

Global Id: T0604100031  
Action Type: RESPONSE  
Date: 09/09/1987  
Action: Correspondence

Global Id: T0604100031  
Action Type: RESPONSE  
Date: 05/24/1993  
Action: Monitoring Report - Quarterly

Global Id: T0604100031  
Action Type: RESPONSE  
Date: 03/01/1996  
Action: Monitoring Report - Semi-Annually

Global Id: T0604100031  
Action Type: RESPONSE  
Date: 08/11/1992  
Action: Monitoring Report - Quarterly

Global Id: T0604100031  
Action Type: RESPONSE  
Date: 02/09/1982  
Action: Well Installation Report

Global Id: T0604100031  
Action Type: RESPONSE  
Date: 07/27/1998  
Action: Soil Vapor Intrusion Investigation Workplan

Global Id: T0604100031  
Action Type: RESPONSE  
Date: 08/11/1989  
Action: Soil and Water Investigation Report

Global Id: T0604100031  
Action Type: RESPONSE  
Date: 01/27/1988  
Action: Correspondence

Global Id: T0604100031  
Action Type: RESPONSE  
Date: 01/05/1990  
Action: Other Report / Document

Map ID  
Direction  
Distance  
Elevation

MAP FINDINGS

Site

Database(s)

EDR ID Number  
EPA ID Number

**FORMER CHEVRON STATION (Continued)**

**S110060591**

Global Id:	T0604100031
Action Type:	RESPONSE
Date:	05/04/1989
Action:	Soil and Water Investigation Report
Global Id:	T0604100031
Action Type:	RESPONSE
Date:	11/21/1994
Action:	Monitoring Report - Quarterly
Global Id:	T0604100031
Action Type:	RESPONSE
Date:	07/25/1994
Action:	Remedial Progress Report
Global Id:	T0604100031
Action Type:	RESPONSE
Date:	07/05/1991
Action:	Monitoring Report - Quarterly
Global Id:	T0604100031
Action Type:	Other
Date:	08/11/1987
Action:	Leak Reported
Global Id:	T0604100031
Action Type:	RESPONSE
Date:	01/25/1989
Action:	Soil and Water Investigation Report
Global Id:	T0604100031
Action Type:	RESPONSE
Date:	07/25/1994
Action:	Monitoring Report - Quarterly
Global Id:	T0604100031
Action Type:	RESPONSE
Date:	06/08/1994
Action:	Monitoring Report - Other
Global Id:	T0604100031
Action Type:	RESPONSE
Date:	10/28/1987
Action:	Other Report / Document
Global Id:	T0604100031
Action Type:	RESPONSE
Date:	12/11/1990
Action:	Soil and Water Investigation Workplan
Global Id:	T0604100031
Action Type:	RESPONSE
Date:	03/15/1986
Action:	Other Report / Document
Global Id:	T0604100031
Action Type:	RESPONSE

Map ID  
Direction  
Distance  
Elevation

MAP FINDINGS

Site

Database(s)

EDR ID Number  
EPA ID Number

**FORMER CHEVRON STATION (Continued)**

**S110060591**

Date: 07/02/1991  
Action: Other Workplan

Global Id: T0604100031  
Action Type: RESPONSE  
Date: 08/31/1990  
Action: Other Report / Document

Global Id: T0604100031  
Action Type: RESPONSE  
Date: 03/05/1992  
Action: Correspondence

Global Id: T0604100031  
Action Type: RESPONSE  
Date: 02/10/1995  
Action: Proposed Plan

Global Id: T0604100031  
Action Type: Other  
Date: 08/11/1987  
Action: Leak Discovery

Global Id: T0604100031  
Action Type: Other  
Date: 08/11/1987  
Action: Leak Stopped

**LUST:**

Global Id: T0604100031  
Status: Open - Case Begin Date  
Status Date: 08/11/1987

Global Id: T0604100031  
Status: Open - Site Assessment  
Status Date: 01/16/1989

Global Id: T0604100031  
Status: Open - Site Assessment  
Status Date: 04/28/1990

Global Id: T0604100031  
Status: Completed - Case Closed  
Status Date: 07/31/1997

**HIST CORTESE:**

edr\_fname: CHEVRON  
edr\_fadd1: 729 4TH  
City,State,Zip: SAN RAFAEL, CA  
Region: CORTESE  
Facility County Code: 21  
Reg By: LTNKA  
Reg Id: 21-0032

Map ID  
 Direction  
 Distance  
 Elevation

MAP FINDINGS

Site

Database(s)

EDR ID Number  
 EPA ID Number

**FORMER CHEVRON STATION (Continued)**

**S110060591**

**CERS:**

Name: FORMER CHEVRON STATION  
 Address: 729 4TH ST  
 City,State,Zip: SAN RAFAEL, CA 94901  
 Site ID: 654784  
 CERS ID: T0604100031  
 CERS Description: Leaking Underground Storage Tank Cleanup Site

**Affiliation:**

Affiliation Type Desc: Local Agency Caseworker  
 Entity Name: BRADLEY R. MARK - SAN RAFAEL, CITY OF  
 Entity Title: Not reported  
 Affiliation Address: 1039 C STREET  
 Affiliation City: SAN RAFAEL  
 Affiliation State: CA  
 Affiliation Country: Not reported  
 Affiliation Zip: Not reported  
 Affiliation Phone: ,

**N121**  
**WNW**  
**1/8-1/4**  
**0.207 mi.**  
**1093 ft.**

**90085**  
**729 4TH ST**  
**SAN RAFAEL, CA 94901**  
**Site 2 of 10 in cluster N**

**HIST UST**    **U001599912**  
**N/A**

**Relative:**  
**Higher**  
**Actual:**  
**28 ft.**

**HIST UST:**  
 Name: 90085  
 Address: 729 4TH ST  
 City,State,Zip: SAN RAFAEL, CA 94901  
 File Number: 00029154  
 URL: <https://documents.geotracker.waterboards.ca.gov/ustpdfs/pdf/00029154.pdf>  
 Region: STATE  
 Facility ID: 00000061711  
 Facility Type: Gas Station  
 Other Type: Not reported  
 Contact Name: MERRITT,A J  
 Telephone: 4154599967  
 Owner Name: CHEVRON U.S.A. INC.  
 Owner Address: 575 MARKET  
 Owner City,St,Zip: SAN FRANCISCO, CA 94105  
 Total Tanks: 0004

Tank Num: 001  
 Container Num: 1  
 Year Installed: Not reported  
 Tank Capacity: 00010000  
 Tank Used for: PRODUCT  
 Type of Fuel: Not reported  
 Container Construction Thickness: 0000250  
 Leak Detection: Stock Inventor

Tank Num: 002  
 Container Num: 2  
 Year Installed: Not reported  
 Tank Capacity: 00010000  
 Tank Used for: PRODUCT  
 Type of Fuel: Not reported

Map ID  
Direction  
Distance  
Elevation

MAP FINDINGS

Site

Database(s)

EDR ID Number  
EPA ID Number

90085 (Continued)

U001599912

Container Construction Thickness: 0000250  
Leak Detection: Stock Inventor

Tank Num: 003  
Container Num: 3  
Year Installed: Not reported  
Tank Capacity: 00010000  
Tank Used for: PRODUCT  
Type of Fuel: Not reported  
Container Construction Thickness: 0000250  
Leak Detection: Stock Inventor

Tank Num: 004  
Container Num: 4  
Year Installed: Not reported  
Tank Capacity: 00001000  
Tank Used for: WASTE  
Type of Fuel: Not reported  
Container Construction Thickness: 0000250  
Leak Detection: Stock Inventor

[Click here for Geo Tracker PDF:](#)

N122  
WNW  
1/8-1/4  
0.207 mi.  
1093 ft.

FORMER CHEVRON STATION  
729 4TH ST  
SAN RAFAEL, CA 94901

LUST S105030608  
Cortese N/A

Site 3 of 10 in cluster N

Relative:  
Higher  
Actual:  
28 ft.

LUST REG 2:  
Region: 2  
Facility Id: 21-0032  
Facility Status: Case Closed  
Case Number: 210032  
How Discovered: Tank Closure  
Leak Cause: UNK  
Leak Source: UNK  
Date Leak Confirmed: Not reported  
Oversight Program: LUST  
Prelim. Site Assessment Workplan Submitted: Not reported  
Preliminary Site Assessment Began: 1/16/1989  
Pollution Characterization Began: 4/28/1990  
Pollution Remediation Plan Submitted: Not reported  
Date Remediation Action Underway: Not reported  
Date Post Remedial Action Monitoring Began: Not reported

CORTESE:

Name: FORMER CHEVRON STATION  
Address: 729 4TH ST  
City, State, Zip: SAN RAFAEL, CA 94901  
Region: CORTESE  
Envirostor Id: Not reported  
Global ID: T0604100031  
Site/Facility Type: LUST CLEANUP SITE  
Cleanup Status: COMPLETED - CASE CLOSED  
Status Date: Not reported  
Site Code: Not reported

Map ID  
 Direction  
 Distance  
 Elevation

MAP FINDINGS

Site

Database(s)

EDR ID Number  
 EPA ID Number

**FORMER CHEVRON STATION (Continued)**

**S105030608**

Latitude: Not reported  
 Longitude: Not reported  
 Owner: Not reported  
 Enf Type: Not reported  
 Swat R: Not reported  
 Flag: active  
 Order No: Not reported  
 Waste Discharge System No: Not reported  
 Effective Date: Not reported  
 Region 2: Not reported  
 WID Id: Not reported  
 Solid Waste Id No: Not reported  
 Waste Management Uit Name: Not reported  
 File Name: Active Open

**M123  
 WNW  
 1/8-1/4  
 0.210 mi.  
 1109 ft.**

**PRO AUTO SERVICE CENTER  
 1012 LINCOLN AVE  
 SAN RAFAEL, CA 94901**

**RCRA NonGen / NLR**

**1024810070  
 CAL000287968**

**Site 6 of 8 in cluster M**

**Relative:  
 Higher  
 Actual:  
 33 ft.**

RCRA Listings:  
 Date Form Received by Agency: 20220805  
 Handler Name: Pro Auto Service Center  
 Handler Address: 1012 LINCOLN AVE  
 Handler City,State,Zip: SAN RAFAEL, CA 94901-0000  
 EPA ID: CAL000287968  
 Contact Name: PHILLIP SONG  
 Contact Address: LINCOLN AVE  
 Contact City,State,Zip: SAN RAFAEL, CA 94901-0000  
 Contact Telephone: 415-269-3146  
 Contact Fax: Not reported  
 Contact Email: PSONG666@GMAIL.COM  
 Contact Title: Not reported  
 EPA Region: 09  
 Land Type: Not reported  
 Federal Waste Generator Description: Not a generator, verified  
 Non-Notifier: Not reported  
 Biennial Report Cycle: Not reported  
 Accessibility: Not reported  
 Active Site Indicator: Handler Activities  
 State District Owner: Not reported  
 State District: Not reported  
 Mailing Address: LINCOLN AVE  
 Mailing City,State,Zip: SAN RAFAEL, CA 94901-0000  
 Owner Name: Phillip Song  
 Owner Type: Other  
 Operator Name: Phillip Song  
 Operator Type: Other  
 Short-Term Generator Activity: No  
 Importer Activity: No  
 Mixed Waste Generator: No  
 Transporter Activity: No  
 Transfer Facility Activity: No  
 Recycler Activity with Storage: No  
 Small Quantity On-Site Burner Exemption: No  
 Smelting Melting and Refining Furnace Exemption: No  
 Underground Injection Control: No



Map ID  
 Direction  
 Distance  
 Elevation

MAP FINDINGS

Site

Database(s)

EDR ID Number  
 EPA ID Number

**PRO AUTO SERVICE CENTER (Continued)**

**1024810070**

Off-Site Waste Receipt:	No
Universal Waste Indicator:	Yes
Universal Waste Destination Facility:	Yes
Federal Universal Waste:	No
Active Site State-Reg Handler:	---
Federal Facility Indicator:	Not reported
Hazardous Secondary Material Indicator:	N
Sub-Part K Indicator:	Not reported
2018 GPRC Permit Baseline:	Not on the Baseline
2018 GPRC Renewals Baseline:	Not on the Baseline
202 GPRC Corrective Action Baseline:	No
Subject to Corrective Action Universe:	No
Non-TSDFs Where RCRA CA has Been Imposed Universe:	No
Corrective Action Priority Ranking:	No NCAPS ranking
Environmental Control Indicator:	No
Institutional Control Indicator:	No
Human Exposure Controls Indicator:	N/A
Groundwater Controls Indicator:	N/A
Significant Non-Complier Universe:	No
Unaddressed Significant Non-Complier Universe:	No
Addressed Significant Non-Complier Universe:	No
Significant Non-Complier With a Compliance Schedule Universe:	No
Financial Assurance Required:	Not reported
Handler Date of Last Change:	20220809
Recognized Trader-Importer:	No
Recognized Trader-Exporter:	No
Importer of Spent Lead Acid Batteries:	No
Exporter of Spent Lead Acid Batteries:	No
Recycler Activity Without Storage:	No
Manifest Broker:	No
Sub-Part P Indicator:	No

Handler - Owner Operator:

Owner/Operator Indicator:	Operator
Owner/Operator Name: PHILLIP SONG	
Legal Status:	Other
Date Became Current:	Not reported
Date Ended Current:	Not reported
Owner/Operator Address:	1012 LINCOLN AVE
Owner/Operator City,State,Zip:	SAN RAFAEL, CA 94901-0000
Owner/Operator Telephone:	415-269-3146
Owner/Operator Telephone Ext:	Not reported
Owner/Operator Fax:	Not reported
Owner/Operator Email:	Not reported

Owner/Operator Indicator:	Owner
Owner/Operator Name: PHILLIP SONG	
Legal Status:	Other
Date Became Current:	Not reported
Date Ended Current:	Not reported
Owner/Operator Address:	1012 LINCOLN AVE
Owner/Operator City,State,Zip:	SAN RAFAEL, CA 94901-0000
Owner/Operator Telephone:	415-269-3146
Owner/Operator Telephone Ext:	Not reported
Owner/Operator Fax:	Not reported
Owner/Operator Email:	Not reported

Map ID  
Direction  
Distance  
Elevation

MAP FINDINGS

Site

Database(s)

EDR ID Number  
EPA ID Number

**PRO AUTO SERVICE CENTER (Continued)**

**1024810070**

Owner/Operator Indicator: Owner  
Owner/Operator Name: PHILLIP SONG  
Legal Status: Other  
Date Became Current: Not reported  
Date Ended Current: Not reported  
Owner/Operator Address: 1012 LINCOLN AVE  
Owner/Operator City,State,Zip: SAN RAFAEL, CA 94901-0000  
Owner/Operator Telephone: 415-269-3146  
Owner/Operator Telephone Ext: Not reported  
Owner/Operator Fax: Not reported  
Owner/Operator Email: Not reported

Owner/Operator Indicator: Operator  
Owner/Operator Name: PHILLIP SONG  
Legal Status: Other  
Date Became Current: Not reported  
Date Ended Current: Not reported  
Owner/Operator Address: 1012 LINCOLN AVE  
Owner/Operator City,State,Zip: SAN RAFAEL, CA 94901-0000  
Owner/Operator Telephone: 415-269-3146  
Owner/Operator Telephone Ext: Not reported  
Owner/Operator Fax: Not reported  
Owner/Operator Email: Not reported

Historic Generators:

Receive Date: 20041105  
Handler Name: PRO AUTO SERVICE CENTER  
Federal Waste Generator Description: Not a generator, verified  
State District Owner: Not reported  
Large Quantity Handler of Universal Waste: No  
Recognized Trader Importer: Not reported  
Recognized Trader Exporter: Not reported  
Spent Lead Acid Battery Importer: Not reported  
Spent Lead Acid Battery Exporter: Not reported  
Current Record: No  
Non Storage Recycler Activity: Not reported  
Electronic Manifest Broker: Not reported

Receive Date: 20220805  
Handler Name: PRO AUTO SERVICE CENTER  
Federal Waste Generator Description: Not a generator, verified  
State District Owner: Not reported  
Large Quantity Handler of Universal Waste: No  
Recognized Trader Importer: No  
Recognized Trader Exporter: No  
Spent Lead Acid Battery Importer: No  
Spent Lead Acid Battery Exporter: No  
Current Record: Yes  
Non Storage Recycler Activity: No  
Electronic Manifest Broker: No

List of NAICS Codes and Descriptions:

NAICS Code: 811111  
NAICS Description: GENERAL AUTOMOTIVE REPAIR

Map ID  
 Direction  
 Distance  
 Elevation

MAP FINDINGS

Site

Database(s)

EDR ID Number  
 EPA ID Number

**PRO AUTO SERVICE CENTER (Continued)**

**1024810070**

Facility Has Received Notices of Violations:  
 Violations: No Violations Found

Evaluation Action Summary:  
 Evaluations: No Evaluations Found

**M124  
 WNW  
 1/8-1/4  
 0.210 mi.  
 1109 ft.  
 Relative:  
 Higher  
 Actual:  
 33 ft.**

**PRO AUTO SERVICE CENTER  
 1012 LINCOLN AVENUE  
 SAN RAFAEL, CA 94901  
 Site 7 of 8 in cluster M**

**CERS HAZ WASTE S121745388  
 CERS N/A**

CERS HAZ WASTE:  
 Name: PRO AUTO SERVICE CENTER  
 Address: 1012 LINCOLN AVENUE  
 City,State,Zip: SAN RAFAEL, CA 94901  
 Site ID: 145018  
 CERS ID: 10342405  
 CERS Description: Hazardous Waste Generator

CERS:  
 Name: PRO AUTO SERVICE CENTER  
 Address: 1012 LINCOLN AVENUE  
 City,State,Zip: SAN RAFAEL, CA 94901  
 Site ID: 145018  
 CERS ID: 10342405  
 CERS Description: Chemical Storage Facilities

Violations:  
 Site ID: 145018  
 Site Name: Pro Auto Service Center  
 Violation Date: 08-06-2022  
 Citation: 22 CCR 12 66262.12 - California Code of Regulations, Title 22, Chapter 12, Section(s) 66262.12  
 Violation Description: Failure to obtain an Identification Number prior to treating, storing, disposing of, transporting or offering for transportation any hazardous waste.  
 Violation Notes: Returned to compliance on 08/09/2022. The generator has not obtained an Identification Number to manage hazardous waste. A hazardous waste generator shall not treat, store, dispose of, transport or offer for transportation, hazardous waste without obtaining an Identification Number. Submit documentation to the CUPA demonstrating that you have obtained an Identification Number.  
 Violation Division: Marin County Dept of Public Works, Waste Mgmt, CUP  
 Violation Program: HW  
 Violation Source: CERS,

Site ID: 145018  
 Site Name: Pro Auto Service Center  
 Violation Date: 08-13-2015  
 Citation: 22 CCR 12 66262.12 - California Code of Regulations, Title 22, Chapter 12, Section(s) 66262.12  
 Violation Description: Failure to obtain and/or maintain an Active EPA ID.  
 Violation Notes: Returned to compliance on 08/20/2015. At time of inspection facility did not verify EPS ID #. # years prior facility was cited for the same violation. Which is why the have a Class 2 Violation. Gave the

Map ID  
 Direction  
 Distance  
 Elevation

MAP FINDINGS

Site

Database(s)

EDR ID Number  
 EPA ID Number

**PRO AUTO SERVICE CENTER (Continued)**

**S121745388**

facility form 1358 with instructions on how to reactivate EPA ID #.  
 Violation Division: Marin County Dept of Public Works, Waste Mgmt, CUP  
 Violation Program: HW  
 Violation Source: CERS,  
  
 Site ID: 145018  
 Site Name: Pro Auto Service Center  
 Violation Date: 11-06-2018  
 Citation: 22 CCR 12 66262.12 - California Code of Regulations, Title 22, Chapter 12, Section(s) 66262.12  
 Violation Description: Failure to obtain an Identification Number prior to treating, storing, disposing of, transporting or offering for transportation any hazardous waste.  
 Violation Notes: Returned to compliance on 11/26/2018. The generator has not obtained an active EPA ID number to manage hazardous waste. A hazardous waste generator shall not treat, store, dispose of, transport or offer for transportation, hazardous waste without an active EPA ID number. Submit documentation to the CUPA demonstrating that you have obtained an EPA ID number.  
 Violation Division: Marin County Dept of Public Works, Waste Mgmt, CUP  
 Violation Program: HW  
 Violation Source: CERS,

Evaluation:  
 Eval General Type: Compliance Evaluation Inspection  
 Eval Date: 08-06-2022  
 Violations Found: Yes  
 Eval Type: Routine done by local agency  
 Eval Notes: On site for a routine hazardous waste inspection. Consent to enter and conduct inspection activities was provided by Phillip Song, Owner. Facility is a small quantity generator. Generator s ID number CAL000287968 is inactive. Walked the facility, including the dumpster area. Hazardous waste containers were observed closed, properly labeled, and no signs of unauthorized releases. Employees were reported to be trained and emergency contact phone numbers are posted. Hazardous waste receipts and manifests were available on site for review.

Eval Division: Marin County Dept of Public Works, Waste Mgmt, CUP  
 Eval Program: HW  
 Eval Source: CERS,

Eval General Type: Compliance Evaluation Inspection  
 Eval Date: 11-06-2018  
 Violations Found: No  
 Eval Type: Routine done by local agency  
 Eval Notes: Not reported  
 Eval Division: Marin County Dept of Public Works, Waste Mgmt, CUP  
 Eval Program: HMRRP  
 Eval Source: CERS,

Eval General Type: Compliance Evaluation Inspection  
 Eval Date: 11-06-2018  
 Violations Found: Yes  
 Eval Type: Routine done by local agency  
 Eval Notes: Not reported  
 Eval Division: Marin County Dept of Public Works, Waste Mgmt, CUP  
 Eval Program: HW

Map ID  
Direction  
Distance  
Elevation

MAP FINDINGS

Site

Database(s)

EDR ID Number  
EPA ID Number

**PRO AUTO SERVICE CENTER (Continued)**

**S121745388**

Eval Source: CERS,

Eval General Type: Compliance Evaluation Inspection  
Eval Date: 08-06-2022  
Violations Found: No  
Eval Type: Routine done by local agency  
Eval Notes: On site for a routine hazardous materials and Hazardous Materials Business Plan (HMBP) inspection. Consent to enter and conduct inspection activities was provided by Phillip Song, Owner This facility no longer meets the threshold reporting limits and will no longer be regulated as an HMBP site.

Eval Division: Marin County Dept of Public Works, Waste Mgmt, CUP  
Eval Program: HMRRP  
Eval Source: CERS,

Eval General Type: Other/Unknown  
Eval Date: 08-13-2015  
Violations Found: No  
Eval Type: Other, not routine, done by local agency  
Eval Notes: Not reported  
Eval Division: Marin County Dept of Public Works, Waste Mgmt, CUP  
Eval Program: HMRRP  
Eval Source: CERS,

Eval General Type: Other/Unknown  
Eval Date: 08-13-2015  
Violations Found: Yes  
Eval Type: Other, not routine, done by local agency  
Eval Notes: Not reported  
Eval Division: Marin County Dept of Public Works, Waste Mgmt, CUP  
Eval Program: HW  
Eval Source: CERS,

Affiliation:  
Affiliation Type Desc: Property Owner  
Entity Name: Tom Tacchi  
Entity Title: Not reported  
Affiliation Address: Not reported  
Affiliation City: Not reported  
Affiliation State: Not reported  
Affiliation Country: United States  
Affiliation Zip: Not reported  
Affiliation Phone: (415) 453-1763,

Affiliation Type Desc: Environmental Contact  
Entity Name: Phillip Song  
Entity Title: Not reported  
Affiliation Address: 1012 Lincoln Avenue  
Affiliation City: San Rafael  
Affiliation State: CA  
Affiliation Country: Not reported  
Affiliation Zip: 94901  
Affiliation Phone: ,

Affiliation Type Desc: Facility Mailing Address  
Entity Name: Mailing Address  
Entity Title: Not reported

Map ID  
Direction  
Distance  
Elevation

MAP FINDINGS

Site

Database(s)

EDR ID Number  
EPA ID Number

**PRO AUTO SERVICE CENTER (Continued)**

**S121745388**

Affiliation Address: 1012 Lincoln Avenue  
Affiliation City: San Rafael  
Affiliation State: CA  
Affiliation Country: Not reported  
Affiliation Zip: 94901  
Affiliation Phone: ,

Affiliation Type Desc: Document Preparer  
Entity Name: Phillip Song  
Entity Title: Not reported  
Affiliation Address: Not reported  
Affiliation City: Not reported  
Affiliation State: Not reported  
Affiliation Country: Not reported  
Affiliation Zip: Not reported  
Affiliation Phone: ,

Affiliation Type Desc: CUPA District  
Entity Name: Marin County CUPA  
Entity Title: Not reported  
Affiliation Address: 1600 Los GamosSuite 210  
Affiliation City: San Rafael  
Affiliation State: CA  
Affiliation Country: Not reported  
Affiliation Zip: 94903  
Affiliation Phone: (415) 473-6647,

Affiliation Type Desc: Identification Signer  
Entity Name: Phillip Song  
Entity Title: Owner  
Affiliation Address: Not reported  
Affiliation City: Not reported  
Affiliation State: Not reported  
Affiliation Country: Not reported  
Affiliation Zip: Not reported  
Affiliation Phone: ,

Affiliation Type Desc: Legal Owner  
Entity Name: Phillip Song  
Entity Title: Not reported  
Affiliation Address: 1012 Lincoln Avenue  
Affiliation City: San Rafael  
Affiliation State: CA  
Affiliation Country: United States  
Affiliation Zip: 94901  
Affiliation Phone: (415) 451-1888,

Affiliation Type Desc: Operator  
Entity Name: Phillip Song  
Entity Title: Not reported  
Affiliation Address: Not reported  
Affiliation City: Not reported  
Affiliation State: Not reported  
Affiliation Country: Not reported  
Affiliation Zip: Not reported  
Affiliation Phone: (415) 451-1888,

Map ID  
 Direction  
 Distance  
 Elevation

MAP FINDINGS

Site

Database(s)

EDR ID Number  
 EPA ID Number

**PRO AUTO SERVICE CENTER (Continued)**

**S121745388**

Affiliation Type Desc: Parent Corporation  
 Entity Name: Pro Auto Service Center  
 Entity Title: Not reported  
 Affiliation Address: Not reported  
 Affiliation City: Not reported  
 Affiliation State: Not reported  
 Affiliation Country: Not reported  
 Affiliation Zip: Not reported  
 Affiliation Phone: ,

**M125**  
**WNW**  
**1/8-1/4**  
**0.210 mi.**  
**1109 ft.**

**TOM SCAHILL INC SYS AUTO REPAIR**  
**1012 LINCOLN AVE**  
**SAN RAFAEL, CA 94901**

**RCRA-SQG**  
**FINDS**  
**ECHO**

**1000103344**  
**CAD981678527**

**Site 8 of 8 in cluster M**

**Relative:**  
**Higher**  
**Actual:**  
**33 ft.**

RCRA Listings:  
 Date Form Received by Agency: 19950510  
 Handler Name: Tom Scahill Inc Sys Auto Repair  
 Handler Address: 1012 LINCOLN AVE  
 Handler City,State,Zip: SAN RAFAEL, CA 94901  
 EPA ID: CAD981678527  
 Contact Name: ENZO STILLITANO  
 Contact Address: 1012 LINCOLN AVE  
 Contact City,State,Zip: SAN RAFAEL, CA 94901  
 Contact Telephone: 415-454-4736  
 Contact Fax: Not reported  
 Contact Email: Not reported  
 Contact Title: Not reported  
 EPA Region: 09  
 Land Type: Private  
 Federal Waste Generator Description: Small Quantity Generator  
 Non-Notifier: Not reported  
 Biennial Report Cycle: Not reported  
 Accessibility: Not reported  
 Active Site Indicator: Handler Activities  
 State District Owner: Ca  
 State District: 2  
 Mailing Address: 1012 LINCOLN ST  
 Mailing City,State,Zip: SAN RAFAEL, CA 94901  
 Owner Name: Enzo Stillitano  
 Owner Type: Private  
 Operator Name: Not Required  
 Operator Type: Private  
 Short-Term Generator Activity: No  
 Importer Activity: No  
 Mixed Waste Generator: No  
 Transporter Activity: No  
 Transfer Facility Activity: No  
 Recycler Activity with Storage: No  
 Small Quantity On-Site Burner Exemption: No  
 Smelting Melting and Refining Furnace Exemption: No  
 Underground Injection Control: No  
 Off-Site Waste Receipt: No  
 Universal Waste Indicator: No  
 Universal Waste Destination Facility: No  
 Federal Universal Waste: No

Map ID  
 Direction  
 Distance  
 Elevation

MAP FINDINGS

Site

Database(s)

EDR ID Number  
 EPA ID Number

**TOM SCAHILL INC SYS AUTO REPAIR (Continued)**

**1000103344**

Active Site State-Reg Handler:	---
Federal Facility Indicator:	Not reported
Hazardous Secondary Material Indicator:	NN
Sub-Part K Indicator:	Not reported
2018 GPRC Permit Baseline:	Not on the Baseline
2018 GPRC Renewals Baseline:	Not on the Baseline
202 GPRC Corrective Action Baseline:	No
Subject to Corrective Action Universe:	No
Non-TSDFs Where RCRA CA has Been Imposed Universe:	No
Corrective Action Priority Ranking:	No NCAPS ranking
Environmental Control Indicator:	No
Institutional Control Indicator:	No
Human Exposure Controls Indicator:	N/A
Groundwater Controls Indicator:	N/A
Significant Non-Complier Universe:	No
Unaddressed Significant Non-Complier Universe:	No
Addressed Significant Non-Complier Universe:	No
Significant Non-Complier With a Compliance Schedule Universe:	No
Financial Assurance Required:	Not reported
Handler Date of Last Change:	20020627
Recognized Trader-Importer:	No
Recognized Trader-Exporter:	No
Importer of Spent Lead Acid Batteries:	No
Exporter of Spent Lead Acid Batteries:	No
Recycler Activity Without Storage:	Not reported
Manifest Broker:	Not reported
Sub-Part P Indicator:	No

Handler - Owner Operator:

Owner/Operator Indicator:	Owner
Owner/Operator Name: ENZO STILLITANO	
Legal Status:	Private
Date Became Current:	Not reported
Date Ended Current:	Not reported
Owner/Operator Address:	42 CREEKSIDE CT
Owner/Operator City,State,Zip:	CORTE MADERA, CA 94925
Owner/Operator Telephone:	415-927-1181
Owner/Operator Telephone Ext:	Not reported
Owner/Operator Fax:	Not reported
Owner/Operator Email:	Not reported

Owner/Operator Indicator:	Operator
Owner/Operator Name: NOT REQUIRED	
Legal Status:	Private
Date Became Current:	Not reported
Date Ended Current:	Not reported
Owner/Operator Address:	NOT REQUIRED
Owner/Operator City,State,Zip:	NOT REQUIRED, ME 99999
Owner/Operator Telephone:	415-555-1212
Owner/Operator Telephone Ext:	Not reported
Owner/Operator Fax:	Not reported
Owner/Operator Email:	Not reported

Historic Generators:

Receive Date:	19950510
---------------	----------



Map ID  
Direction  
Distance  
Elevation

MAP FINDINGS

Site

Database(s)

EDR ID Number  
EPA ID Number

**TOM SCAHILL INC SYS AUTO REPAIR (Continued)**

**1000103344**

Handler Name: TOM SCAHILL INC SYS AUTO REPAIR  
Federal Waste Generator Description: Small Quantity Generator  
State District Owner: Ca  
Large Quantity Handler of Universal Waste: No  
Recognized Trader Importer: No  
Recognized Trader Exporter: No  
Spent Lead Acid Battery Importer: No  
Spent Lead Acid Battery Exporter: No  
Current Record: Yes  
Non Storage Recycler Activity: Not reported  
Electronic Manifest Broker: Not reported

List of NAICS Codes and Descriptions:

NAICS Codes: No NAICS Codes Found

Facility Has Received Notices of Violations:

Violations: No Violations Found

Evaluation Action Summary:

Evaluations: No Evaluations Found

FINDS:

Registry ID: 110002748215

[Click Here for FRS Facility Detail Report:](#)

Environmental Interest/Information System:

RCRAInfo is a national information system that supports the Resource Conservation and Recovery Act (RCRA) program through the tracking of events and activities related to facilities that generate, transport, and treat, store, or dispose of hazardous waste. RCRAInfo allows RCRA program staff to track the notification, permit, compliance, and corrective action activities required under RCRA.

[Click this hyperlink](#) while viewing on your computer to access additional FINDS: detail in the EDR Site Report.

ECHO:

Envid: 1000103344  
Registry ID: 110002748215  
DFR URL: <http://echo.epa.gov/detailed-facility-report?fid=110002748215>  
Name: TOM SCAHILL INC SYS AUTO REPAIR  
Address: 1012 LINCOLN AVE  
City,State,Zip: SAN RAFAEL, CA 94901

**N126**  
**West**  
**1/8-1/4**  
**0.215 mi.**  
**1135 ft.**

**TOMMY KENNEDY**  
**960 LINCOLN AVENUE**  
**SAN RAFAEL, CA 94901**  
**Site 4 of 10 in cluster N**

**RCRA NonGen / NLR**

**1026167212**  
**CAC003067250**

**Relative:**  
**Higher**  
**Actual:**  
**28 ft.**

RCRA Listings:  
Date Form Received by Agency: 20200518  
Handler Name: Tommy Kennedy  
Handler Address: 960 LINCOLN AVENUE  
Handler City,State,Zip: SAN RAFAEL, CA 94901

Map ID  
Direction  
Distance  
Elevation

MAP FINDINGS

Site

Database(s)

EDR ID Number  
EPA ID Number

**TOMMY KENNEDY (Continued)**

**1026167212**

EPA ID:	CAC003067250
Contact Name:	TOMMY KENNEDY
Contact Address:	960 LINCOLN AVE.
Contact City,State,Zip:	SAN RAFAEL, CA 94901
Contact Telephone:	415-454-4818
Contact Fax:	415-454-4919
Contact Email:	CLOCKTOWERMGMT@GMAIL.COM
Contact Title:	Not reported
EPA Region:	09
Land Type:	Not reported
Federal Waste Generator Description:	Not a generator, verified
Non-Notifier:	Not reported
Biennial Report Cycle:	Not reported
Accessibility:	Not reported
Active Site Indicator:	Not reported
State District Owner:	Not reported
State District:	Not reported
Mailing Address:	960 LINCOLN AVENUE
Mailing City,State,Zip:	SAN RAFAEL, CA 94901
Owner Name:	Tommy Kennedy
Owner Type:	Other
Operator Name:	Tommy Kennedy
Operator Type:	Other
Short-Term Generator Activity:	No
Importer Activity:	No
Mixed Waste Generator:	No
Transporter Activity:	No
Transfer Facility Activity:	No
Recycler Activity with Storage:	No
Small Quantity On-Site Burner Exemption:	No
Smelting Melting and Refining Furnace Exemption:	No
Underground Injection Control:	No
Off-Site Waste Receipt:	No
Universal Waste Indicator:	No
Universal Waste Destination Facility:	No
Federal Universal Waste:	No
Active Site State-Reg Handler:	---
Federal Facility Indicator:	Not reported
Hazardous Secondary Material Indicator:	N
Sub-Part K Indicator:	Not reported
2018 GPRA Permit Baseline:	Not on the Baseline
2018 GPRA Renewals Baseline:	Not on the Baseline
202 GPRA Corrective Action Baseline:	No
Subject to Corrective Action Universe:	No
Non-TSDFs Where RCRA CA has Been Imposed Universe:	No
Corrective Action Priority Ranking:	No NCAPS ranking
Environmental Control Indicator:	No
Institutional Control Indicator:	No
Human Exposure Controls Indicator:	N/A
Groundwater Controls Indicator:	N/A
Significant Non-Complier Universe:	No
Unaddressed Significant Non-Complier Universe:	No
Addressed Significant Non-Complier Universe:	No
Significant Non-Complier With a Compliance Schedule Universe:	No
Financial Assurance Required:	Not reported
Handler Date of Last Change:	20200608
Recognized Trader-Importer:	No

Map ID  
Direction  
Distance  
Elevation

MAP FINDINGS

Site

Database(s)

EDR ID Number  
EPA ID Number

**TOMMY KENNEDY (Continued)**

**1026167212**

Recognized Trader-Exporter: No  
Importer of Spent Lead Acid Batteries: No  
Exporter of Spent Lead Acid Batteries: No  
Recycler Activity Without Storage: No  
Manifest Broker: No  
Sub-Part P Indicator: No

Handler - Owner Operator:

Owner/Operator Indicator: Owner  
Owner/Operator Name: TOMMY KENNEDY  
Legal Status: Other  
Date Became Current: Not reported  
Date Ended Current: Not reported  
Owner/Operator Address: 960 LINCOLN AVENUE  
Owner/Operator City,State,Zip: SAN RAFAEL, CA 94901  
Owner/Operator Telephone: 415-454-4818  
Owner/Operator Telephone Ext: Not reported  
Owner/Operator Fax: Not reported  
Owner/Operator Email: Not reported

Owner/Operator Indicator: Operator  
Owner/Operator Name: TOMMY KENNEDY  
Legal Status: Other  
Date Became Current: Not reported  
Date Ended Current: Not reported  
Owner/Operator Address: 960 LINCOLN AVE.  
Owner/Operator City,State,Zip: SAN RAFAEL, CA 94901  
Owner/Operator Telephone: 415-454-4818  
Owner/Operator Telephone Ext: Not reported  
Owner/Operator Fax: Not reported  
Owner/Operator Email: Not reported

Historic Generators:

Receive Date: 20200518  
Handler Name: TOMMY KENNEDY  
Federal Waste Generator Description: Not a generator, verified  
State District Owner: Not reported  
Large Quantity Handler of Universal Waste: No  
Recognized Trader Importer: No  
Recognized Trader Exporter: No  
Spent Lead Acid Battery Importer: No  
Spent Lead Acid Battery Exporter: No  
Current Record: Yes  
Non Storage Recycler Activity: Not reported  
Electronic Manifest Broker: Not reported

List of NAICS Codes and Descriptions:

NAICS Code: 531110  
NAICS Description: LESSORS OF RESIDENTIAL BUILDINGS AND DWELLINGS

Facility Has Received Notices of Violations:

Violations: No Violations Found

Map ID  
Direction  
Distance  
Elevation

MAP FINDINGS

Site

Database(s)

EDR ID Number  
EPA ID Number

**TOMMY KENNEDY (Continued)**

**1026167212**

Evaluation Action Summary:  
Evaluations:

No Evaluations Found

**O127**  
**WSW**  
**1/8-1/4**  
**0.218 mi.**  
**1151 ft.**

**S.P. OPER.**  
**755 2ND ST**  
**SAN RAFAEL, CA 94901**

**HIST UST** **U001599972**  
**N/A**

**Site 1 of 8 in cluster O**

**Relative:**  
**Higher**  
**Actual:**  
**27 ft.**

HIST UST:  
Name: S.P. OPER.  
Address: 755 2ND ST  
City,State,Zip: SAN RAFAEL, CA 94901  
File Number: Not reported  
URL: Not reported  
Region: STATE  
Facility ID: 00000056702  
Facility Type: Gas Station  
Other Type: Not reported  
Contact Name: Not reported  
Telephone: 4154535190  
Owner Name: SHELL OIL COMPANY  
Owner Address: P.O. BOX 4848  
Owner City,St,Zip: ANAHEIM, CA 92803  
Total Tanks: 0005

Tank Num: 001  
Container Num: 1  
Year Installed: 1963  
Tank Capacity: 00005000  
Tank Used for: PRODUCT  
Type of Fuel: UNLEADED  
Container Construction Thickness: 1/4  
Leak Detection: Stock Inventor, 10

Tank Num: 002  
Container Num: 2  
Year Installed: 1963  
Tank Capacity: 00005000  
Tank Used for: PRODUCT  
Type of Fuel: UNLEADED  
Container Construction Thickness: 1/4  
Leak Detection: Stock Inventor, 10

Tank Num: 003  
Container Num: 3  
Year Installed: 1963  
Tank Capacity: 00008000  
Tank Used for: PRODUCT  
Type of Fuel: REGULAR  
Container Construction Thickness: 1/4  
Leak Detection: Stock Inventor, 10

Tank Num: 004  
Container Num: 4  
Year Installed: 1970

Map ID  
Direction  
Distance  
Elevation

MAP FINDINGS

Site

Database(s)

EDR ID Number  
EPA ID Number

**S.P. OPER. (Continued)**

**U001599972**

Tank Capacity: 00008000  
Tank Used for: PRODUCT  
Type of Fuel: PREMIUM  
Container Construction Thickness: 1/4  
Leak Detection: Stock Inventor, 10

Tank Num: 005  
Container Num: 5  
Year Installed: 1974  
Tank Capacity: 00000550  
Tank Used for: WASTE  
Type of Fuel: WASTE OIL  
Container Construction Thickness: 12  
Leak Detection: Stock Inventor, 10

**O128**  
**WSW**  
**1/8-1/4**  
**0.218 mi.**  
**1151 ft.**

**SPOPER**  
**755 SECOND ST**  
**SAN RAFAEL, CA 94901**  
**Site 2 of 8 in cluster O**

**HIST UST** **S105642014**  
**CHMIRS** **N/A**

**Relative:**  
**Higher**

**HIST UST:**

**Actual:**  
**27 ft.**

Name: SPOPER  
Address: 755 SECOND ST  
City,State,Zip: SAN RAFAEL, CA 94901  
File Number: 0001f376  
URL: <https://documents.geotracker.waterboards.ca.gov/ustpdfs/pdf/0001f376.pdf>  
Region: Not reported  
Facility ID: Not reported  
Facility Type: Not reported  
Other Type: Not reported  
Contact Name: Not reported  
Telephone: Not reported  
Owner Name: Not reported  
Owner Address: Not reported  
Owner City,St,Zip: Not reported  
Total Tanks: Not reported  
  
Tank Num: Not reported  
Container Num: Not reported  
Year Installed: Not reported  
Tank Capacity: Not reported  
Tank Used for: Not reported  
Type of Fuel: Not reported  
Container Construction Thickness: Not reported  
Leak Detection: Not reported

Click here for Geo Tracker PDF:

**CHMIRS:**

Name: Not reported  
Address: 755 SECOND ST  
City,State,Zip: SAN RAFAEL, CA 94901  
OES Incident Number: 06662  
OES notification: Not reported  
OES Date: 2/6/1995  
OES Time: 04:58:38 PM

Map ID  
Direction  
Distance  
Elevation

MAP FINDINGS

Site

Database(s)

EDR ID Number  
EPA ID Number

**SPOPER (Continued)**

**S105642014**

<b>Date Completed:</b>	<b>Not reported</b>
Property Use:	Not reported
Agency Id Number:	Not reported
Agency Incident Number:	Not reported
Time Notified:	Not reported
Time Completed:	Not reported
Surrounding Area:	Not reported
Estimated Temperature:	Not reported
Property Management:	Not reported
More Than Two Substances Involved?:	Not reported
Resp Agency Personel # Of Decontaminated:	Not reported
Responding Agency Personel # Of Injuries:	Not reported
Responding Agency Personel # Of Fatalities:	Not reported
Others Number Of Decontaminated:	Not reported
Others Number Of Injuries:	Not reported
Others Number Of Fatalities:	Not reported
Vehicle Make/year:	Not reported
Vehicle License Number:	Not reported
Vehicle State:	Not reported
Vehicle Id Number:	Not reported
CA DOT PUC/ICC Number:	Not reported
Company Name:	Not reported
Reporting Officer Name/ID:	Not reported
Report Date:	Not reported
Facility Telephone:	Not reported
Waterway Involved:	YES
Waterway:	Not reported
Spill Site:	Not reported
Cleanup By:	san rafael fd
Containment:	Not reported
What Happened:	Not reported
Type:	PETROLEUM
Measure:	Not reported
Other:	Not reported
Date/Time:	Not reported
Year:	1995
Agency:	shell oil
Incident Date:	1/27/95 2250
Admin Agency:	Not reported
Amount:	10-20 gallons
Contained:	NO
Site Type:	S/S
E Date:	Not reported
Substance:	gasoline
Unknown:	Not reported
Substance #2:	Not reported
Substance #3:	Not reported
Evacuations:	NO
Number of Injuries:	NO
Number of Fatalities:	NO
#1 Pipeline:	Not reported
#2 Pipeline:	Not reported
#3 Pipeline:	Not reported
#1 Vessel >= 300 Tons:	Not reported
#2 Vessel >= 300 Tons:	Not reported
#3 Vessel >= 300 Tons:	Not reported
Evacs:	Not reported

Map ID  
Direction  
Distance  
Elevation

MAP FINDINGS

Site

Database(s)

EDR ID Number  
EPA ID Number

**SPOPER (Continued)**

**S105642014**

Injuries: Not reported  
Fatals: Not reported  
Comments: Not reported  
Description: customer spilled fuel on surface.

**O129**  
**WSW**  
**1/8-1/4**  
**0.218 mi.**  
**1151 ft.**

**LINCOLN SHELL**  
**755 SECOND STREET**  
**SAN RAFAEL, CA 94901**

**UST U003782124**  
**N/A**

**Site 3 of 8 in cluster O**

**Relative:**  
**Higher**  
**Actual:**  
**27 ft.**

MARIN CO. UST:  
Name: LINCOLN SHELL  
Address: 755 SECOND STREET  
City: SAN RAFAEL  
Zip: Not reported  
Facility Id: 30-0052  
  
Tank Number: 000001  
Tank Status: UST Removal  
Tank Contents: Regular unleaded  
Tank Use: Motor vehicle fueling  
Certificate Number: Not reported  
Last Inspected: 07/15/1998  
Program: Not reported  
Location: Not reported  
Pulled Date: Not reported  
Reason: Not reported

Tank Number: 000002  
Tank Status: UST Removal  
Tank Contents: Regular unleaded  
Tank Use: Motor vehicle fueling  
Certificate Number: Not reported  
Last Inspected: 07/15/1998  
Program: Not reported  
Location: Not reported  
Pulled Date: Not reported  
Reason: Not reported

Tank Number: 000003  
Tank Status: UST Removal  
Tank Contents: Not reported  
Tank Use: Motor vehicle fueling  
Certificate Number: Not reported  
Last Inspected: 07/15/1998  
Program: Not reported  
Location: Not reported  
Pulled Date: Not reported  
Reason: Not reported

Tank Number: 000004  
Tank Status: UST Removal  
Tank Contents: Not reported  
Tank Use: Motor vehicle fueling

Map ID  
Direction  
Distance  
Elevation

MAP FINDINGS

Site

Database(s)

EDR ID Number  
EPA ID Number

**LINCOLN SHELL (Continued)**

**U003782124**

Certificate Number: Not reported  
Last Inspected: 07/15/1998  
Program: Not reported  
Location: Not reported  
Pulled Date: Not reported  
Reason: Not reported

UST:

Name: LINCOLN SHELL  
Address: 755 SECOND STREET  
City,State,Zip: SAN RAFAEL, CA 94901  
Facility ID: 300052  
Permitting Agency: SAN RAFAEL, CITY OF  
CERSID: Not reported  
Latitude: 37.97069  
Longitude: -122.52375  
Owner type: Not reported  
Facility type: Not reported  
Num of inuse ust: Not reported  
Num of closed ust: Not reported  
Num of oos ust: Not reported  
Epa region: Not reported  
Tribal lands: Not reported  
Tank owner name: Not reported  
Tank owner mailing address: Not reported  
Tank owner mailing city: Not reported  
Tank owner mailing zip: Not reported  
Tank owner mailing state: Not reported  
Tank operator name: Not reported  
Tank operator mailing address: Not reported  
Tank operator mailing city: Not reported  
Tank operator mailing zip: Not reported  
Tank operator mailing state: Not reported  
Tankidnumber: Not reported  
Tank status: Not reported  
Tank configuration: Not reported  
Tank closure date: Not reported  
Tank installation date: Not reported  
Tank num of compartments: Not reported  
Tank contents: Not reported  
Tank capacity gallons: Not reported  
Tank type: Not reported  
Tank pc construction: Not reported  
Tank pwpiping construction: Not reported  
Tank piping type: Not reported  
Tank piping construction: Not reported  
Tank sacrificial anode: Not reported  
Tank cp impressed current: Not reported  
Tank cp shutoff: Not reported  
Tank alarms: Not reported  
Tank ball float: Not reported  
Tank spill bucket: Not reported



MAP FINDINGS

Map ID  
Direction  
Distance  
Elevation

Site

Database(s)

EDR ID Number  
EPA ID Number

**O130**  
**WSW**  
**1/8-1/4**  
**0.218 mi.**  
**1151 ft.**

**SHELL**  
**755 2ND ST**  
**SAN RAFAEL, CA 94901**

**Site 4 of 8 in cluster O**

**LUST** **S100229788**  
**Cortese** **N/A**  
**ENF**  
**HIST CORTESE**  
**CERS**

**Relative:**  
**Higher**

**Actual:**  
**27 ft.**

**LUST:**

Name: SHELL  
Address: 755 2ND ST  
City,State,Zip: SAN RAFAEL, CA 94901  
Lead Agency: SAN FRANCISCO BAY RWQCB (REGION 2)  
Case Type: LUST Cleanup Site  
Geo Track: [http://geotracker.waterboards.ca.gov/profile\\_report.asp?global\\_id=T0604100123](http://geotracker.waterboards.ca.gov/profile_report.asp?global_id=T0604100123)  
Global Id: T0604100123  
Latitude: 37.970455339584  
Longitude: -122.523908615112  
Status: Completed - Case Closed  
Status Date: 07/02/2009  
Case Worker: Not reported  
RB Case Number: 21-0130  
Local Agency: Not reported  
File Location: Regional Board  
Local Case Number: Not reported  
Potential Media Affect: Other Groundwater (uses other than drinking water)  
Potential Contaminants of Concern: Diesel, Gasoline, Waste Oil / Motor / Hydraulic / Lubricating  
EPA Region: 9  
Coordinate Source: Manual Entry on Screens  
Cuf Case: YES  
Quantity Released Gallons: Not reported  
Begin Date: 07/07/1987  
Leak Reported Date: 08/18/1987  
How Discovered: Tank Closure  
How Discovered Description: Not reported  
Discharge Source: Other  
Discharge Cause: Unknown  
Stop Method: Not reported  
Stop Description: Not reported  
No Further Action Date: 07/02/2009  
CA Water Watershed Name: Bay Bridges - San Rafael (203.20)  
Dwr Groundwater Subbasin Name: Not reported  
Disadvantaged Community: Not reported  
CA Enviroscreen 3 Score: 41-45%  
CA Enviroscreen 4 Score: 50-55%  
Military DOD Site: No  
Facility Project Subtype: Not reported  
RWQCB Region: SAN FRANCISCO BAY RWQCB (REGION 2)  
Site History: Multiple excavations done. Some remaining in soil in NE corner due to depth and several utilities. To be capped under a parking lot. Covered by deed restriction and soil management plan with adjoining property. See case 21-0341.

**LUST:**

Global Id: T0604100123  
Action Type: RESPONSE  
Date: 04/03/2002  
Action: Monitoring Report - Quarterly

Global Id: T0604100123  
Action Type: RESPONSE  
Date: 04/27/2006

Map ID  
Direction  
Distance  
Elevation

MAP FINDINGS

Site

Database(s)

EDR ID Number  
EPA ID Number

**SHELL (Continued)**

**S100229788**

Action: Monitoring Report - Quarterly

Global Id: T0604100123  
Action Type: RESPONSE  
Date: 08/22/2005  
Action: Monitoring Report - Quarterly

Global Id: T0604100123  
Action Type: RESPONSE  
Date: 07/25/2006  
Action: Monitoring Report - Quarterly

Global Id: T0604100123  
Action Type: RESPONSE  
Date: 11/02/1995  
Action: Monitoring Report - Quarterly

Global Id: T0604100123  
Action Type: RESPONSE  
Date: 04/06/2005  
Action: Other Report / Document

Global Id: T0604100123  
Action Type: RESPONSE  
Date: 10/24/1987  
Action: Other Report / Document

Global Id: T0604100123  
Action Type: RESPONSE  
Date: 07/22/1994  
Action: Monitoring Report - Quarterly

Global Id: T0604100123  
Action Type: RESPONSE  
Date: 08/05/1996  
Action: Monitoring Report - Quarterly

Global Id: T0604100123  
Action Type: RESPONSE  
Date: 02/03/1997  
Action: Monitoring Report - Quarterly

Global Id: T0604100123  
Action Type: RESPONSE  
Date: 05/29/1998  
Action: Correspondence

Global Id: T0604100123  
Action Type: RESPONSE  
Date: 05/24/1994  
Action: Other Report / Document

Global Id: T0604100123  
Action Type: RESPONSE  
Date: 06/10/1998  
Action: Other Report / Document

Map ID  
Direction  
Distance  
Elevation

MAP FINDINGS

Site

Database(s)

EDR ID Number  
EPA ID Number

**SHELL (Continued)**

**S100229788**

Global Id: T0604100123  
Action Type: RESPONSE  
Date: 02/17/1999  
Action: Correspondence

Global Id: T0604100123  
Action Type: RESPONSE  
Date: 02/10/2004  
Action: Other Report / Document

Global Id: T0604100123  
Action Type: RESPONSE  
Date: 06/19/1998  
Action: Other Report / Document

Global Id: T0604100123  
Action Type: RESPONSE  
Date: 09/22/1998  
Action: Other Report / Document

Global Id: T0604100123  
Action Type: RESPONSE  
Date: 02/01/2006  
Action: Monitoring Report - Quarterly

Global Id: T0604100123  
Action Type: RESPONSE  
Date: 08/19/1987  
Action: Unauthorized Release Form

Global Id: T0604100123  
Action Type: RESPONSE  
Date: 07/30/1998  
Action: Other Report / Document

Global Id: T0604100123  
Action Type: RESPONSE  
Date: 11/14/2005  
Action: Other Report / Document

Global Id: T0604100123  
Action Type: RESPONSE  
Date: 11/02/1989  
Action: Other Report / Document

Global Id: T0604100123  
Action Type: RESPONSE  
Date: 09/03/2008  
Action: Other Report / Document

Global Id: T0604100123  
Action Type: RESPONSE  
Date: 01/26/2007  
Action: Email Correspondence

Global Id: T0604100123  
Action Type: RESPONSE

Map ID  
Direction  
Distance  
Elevation

MAP FINDINGS

Site

Database(s)

EDR ID Number  
EPA ID Number

**SHELL (Continued)**

**S100229788**

Date: 05/01/2000  
Action: Monitoring Report - Quarterly

Global Id: T0604100123  
Action Type: RESPONSE  
Date: 03/08/2004  
Action: Other Report / Document

Global Id: T0604100123  
Action Type: RESPONSE  
Date: 06/30/1992  
Action: Other Report / Document

Global Id: T0604100123  
Action Type: RESPONSE  
Date: 11/14/2005  
Action: Other Report / Document

Global Id: T0604100123  
Action Type: RESPONSE  
Date: 09/20/1991  
Action: Other Report / Document

Global Id: T0604100123  
Action Type: RESPONSE  
Date: 01/15/2004  
Action: Monitoring Report - Quarterly

Global Id: T0604100123  
Action Type: RESPONSE  
Date: 11/03/1998  
Action: Monitoring Report - Quarterly

Global Id: T0604100123  
Action Type: RESPONSE  
Date: 06/01/2004  
Action: Other Report / Document

Global Id: T0604100123  
Action Type: RESPONSE  
Date: 10/01/1998  
Action: Other Report / Document

Global Id: T0604100123  
Action Type: RESPONSE  
Date: 04/30/1998  
Action: Other Report / Document

Global Id: T0604100123  
Action Type: RESPONSE  
Date: 07/19/1990  
Action: Correspondence

Global Id: T0604100123  
Action Type: RESPONSE  
Date: 02/03/1998  
Action: Monitoring Report - Quarterly

Map ID  
Direction  
Distance  
Elevation

MAP FINDINGS

Site

Database(s)

EDR ID Number  
EPA ID Number

**SHELL (Continued)**

**S100229788**

Global Id:	T0604100123
Action Type:	RESPONSE
Date:	05/14/1990
Action:	Correspondence
Global Id:	T0604100123
Action Type:	REMEDIATION
Date:	09/01/1994
Action:	Pump & Treat (P&T) Groundwater
Global Id:	T0604100123
Action Type:	ENFORCEMENT
Date:	09/15/2003
Action:	* Verbal Communication
Global Id:	T0604100123
Action Type:	ENFORCEMENT
Date:	09/10/2003
Action:	* Verbal Communication
Global Id:	T0604100123
Action Type:	ENFORCEMENT
Date:	03/29/2006
Action:	Verbal Communication
Global Id:	T0604100123
Action Type:	ENFORCEMENT
Date:	04/10/2006
Action:	Verbal Communication
Global Id:	T0604100123
Action Type:	ENFORCEMENT
Date:	06/22/1998
Action:	Clean Up Fund - Letter to RP
Global Id:	T0604100123
Action Type:	ENFORCEMENT
Date:	05/18/1992
Action:	Technical Correspondence / Assistance / Other
Global Id:	T0604100123
Action Type:	RESPONSE
Date:	02/23/2000
Action:	Monitoring Report - Quarterly
Global Id:	T0604100123
Action Type:	RESPONSE
Date:	02/16/2001
Action:	Monitoring Report - Quarterly
Global Id:	T0604100123
Action Type:	RESPONSE
Date:	01/30/2007
Action:	Monitoring Report - Quarterly
Global Id:	T0604100123
Action Type:	RESPONSE

Map ID  
Direction  
Distance  
Elevation

MAP FINDINGS

Site

Database(s)

EDR ID Number  
EPA ID Number

**SHELL (Continued)**

**S100229788**

Date: 11/11/2006  
Action: Other Report / Document

Global Id: T0604100123  
Action Type: RESPONSE  
Date: 04/14/1992  
Action: Other Report / Document

Global Id: T0604100123  
Action Type: RESPONSE  
Date: 01/15/2003  
Action: Monitoring Report - Quarterly

Global Id: T0604100123  
Action Type: RESPONSE  
Date: 08/06/2001  
Action: Monitoring Report - Quarterly

Global Id: T0604100123  
Action Type: RESPONSE  
Date: 08/24/1999  
Action: Monitoring Report - Quarterly

Global Id: T0604100123  
Action Type: RESPONSE  
Date: 02/16/2006  
Action: Correspondence

Global Id: T0604100123  
Action Type: RESPONSE  
Date: 10/28/2005  
Action: Monitoring Report - Quarterly

Global Id: T0604100123  
Action Type: RESPONSE  
Date: 09/30/1994  
Action: Other Report / Document

Global Id: T0604100123  
Action Type: RESPONSE  
Date: 10/26/1993  
Action: Other Report / Document

Global Id: T0604100123  
Action Type: RESPONSE  
Date: 12/13/1989  
Action: Monitoring Report - Quarterly

Global Id: T0604100123  
Action Type: RESPONSE  
Date: 07/31/1997  
Action: Monitoring Report - Quarterly

Global Id: T0604100123  
Action Type: RESPONSE  
Date: 06/02/2006  
Action: Other Report / Document

Map ID  
Direction  
Distance  
Elevation

MAP FINDINGS

Site

Database(s)

EDR ID Number  
EPA ID Number

**SHELL (Continued)**

**S100229788**

Global Id: T0604100123  
Action Type: RESPONSE  
Date: 05/18/2006  
Action: Other Report / Document

Global Id: T0604100123  
Action Type: RESPONSE  
Date: 07/01/2006  
Action: Other Report / Document

Global Id: T0604100123  
Action Type: RESPONSE  
Date: 01/03/2007  
Action: Other Report / Document

Global Id: T0604100123  
Action Type: RESPONSE  
Date: 06/23/2004  
Action: Correspondence

Global Id: T0604100123  
Action Type: RESPONSE  
Date: 11/01/2006  
Action: Monitoring Report - Quarterly

Global Id: T0604100123  
Action Type: RESPONSE  
Date: 05/13/1998  
Action: Other Report / Document

Global Id: T0604100123  
Action Type: RESPONSE  
Date: 05/16/2001  
Action: Monitoring Report - Quarterly

Global Id: T0604100123  
Action Type: RESPONSE  
Date: 04/18/1998  
Action: Other Report / Document

Global Id: T0604100123  
Action Type: RESPONSE  
Date: 06/18/1998  
Action: Other Report / Document

Global Id: T0604100123  
Action Type: RESPONSE  
Date: 01/15/1991  
Action: Other Report / Document

Global Id: T0604100123  
Action Type: RESPONSE  
Date: 08/05/1991  
Action: Other Report / Document

Global Id: T0604100123  
Action Type: RESPONSE

Map ID  
Direction  
Distance  
Elevation

MAP FINDINGS

Site

Database(s)

EDR ID Number  
EPA ID Number

**SHELL (Continued)**

**S100229788**

Date: 11/24/2003  
Action: Other Report / Document

Global Id: T0604100123  
Action Type: RESPONSE  
Date: 08/09/2004  
Action: Monitoring Report - Quarterly

Global Id: T0604100123  
Action Type: RESPONSE  
Date: 09/29/1992  
Action: Monitoring Report - Quarterly

Global Id: T0604100123  
Action Type: RESPONSE  
Date: 05/01/1996  
Action: Monitoring Report - Quarterly

Global Id: T0604100123  
Action Type: RESPONSE  
Date: 09/27/1999  
Action: Monitoring Report - Other

Global Id: T0604100123  
Action Type: RESPONSE  
Date: 05/19/2006  
Action: Other Report / Document

Global Id: T0604100123  
Action Type: RESPONSE  
Date: 11/01/1997  
Action: Monitoring Report - Quarterly

Global Id: T0604100123  
Action Type: RESPONSE  
Date: 10/02/2008  
Action: Other Report / Document

Global Id: T0604100123  
Action Type: RESPONSE  
Date: 12/01/1992  
Action: Other Report / Document

Global Id: T0604100123  
Action Type: RESPONSE  
Date: 02/11/1992  
Action: Other Report / Document

Global Id: T0604100123  
Action Type: RESPONSE  
Date: 03/01/1990  
Action: Monitoring Report - Quarterly

Global Id: T0604100123  
Action Type: RESPONSE  
Date: 12/15/1989  
Action: Other Report / Document



Map ID  
Direction  
Distance  
Elevation

MAP FINDINGS

Site

Database(s)

EDR ID Number  
EPA ID Number

**SHELL (Continued)**

**S100229788**

Global Id: T0604100123  
Action Type: RESPONSE  
Date: 01/30/1995  
Action: Monitoring Report - Quarterly

Global Id: T0604100123  
Action Type: RESPONSE  
Date: 10/31/1994  
Action: Monitoring Report - Quarterly

Global Id: T0604100123  
Action Type: RESPONSE  
Date: 09/20/2005  
Action: Correspondence

Global Id: T0604100123  
Action Type: RESPONSE  
Date: 08/12/1991  
Action: Other Report / Document

Global Id: T0604100123  
Action Type: RESPONSE  
Date: 03/29/2006  
Action: Email Correspondence

Global Id: T0604100123  
Action Type: RESPONSE  
Date: 09/22/1989  
Action: Monitoring Report - Quarterly

Global Id: T0604100123  
Action Type: RESPONSE  
Date: 04/16/1990  
Action: Other Report / Document

Global Id: T0604100123  
Action Type: RESPONSE  
Date: 08/12/1998  
Action: Correspondence

Global Id: T0604100123  
Action Type: RESPONSE  
Date: 10/01/1991  
Action: Other Report / Document

Global Id: T0604100123  
Action Type: RESPONSE  
Date: 05/04/2004  
Action: Monitoring Report - Quarterly

Global Id: T0604100123  
Action Type: RESPONSE  
Date: 05/04/1998  
Action: Correspondence

Global Id: T0604100123  
Action Type: RESPONSE

Map ID  
Direction  
Distance  
Elevation

MAP FINDINGS

Site

Database(s)

EDR ID Number  
EPA ID Number

**SHELL (Continued)**

**S100229788**

Date: 02/27/1995  
Action: Other Report / Document

Global Id: T0604100123  
Action Type: RESPONSE  
Date: 04/03/1998  
Action: Correspondence

Global Id: T0604100123  
Action Type: RESPONSE  
Date: 10/29/1987  
Action: Other Report / Document

Global Id: T0604100123  
Action Type: RESPONSE  
Date: 08/11/1992  
Action: Other Report / Document

Global Id: T0604100123  
Action Type: RESPONSE  
Date: 03/22/1993  
Action: Other Report / Document

Global Id: T0604100123  
Action Type: RESPONSE  
Date: 12/14/1992  
Action: Other Report / Document

Global Id: T0604100123  
Action Type: RESPONSE  
Date: 10/14/1990  
Action: Monitoring Report - Quarterly

Global Id: T0604100123  
Action Type: RESPONSE  
Date: 11/02/1991  
Action: Correspondence

Global Id: T0604100123  
Action Type: RESPONSE  
Date: 04/27/2006  
Action: Correspondence

Global Id: T0604100123  
Action Type: RESPONSE  
Date: 11/28/2000  
Action: Monitoring Report - Quarterly

Global Id: T0604100123  
Action Type: RESPONSE  
Date: 03/25/2006  
Action: Other Report / Document

Global Id: T0604100123  
Action Type: RESPONSE  
Date: 03/20/2002  
Action: Monitoring Report - Quarterly

Map ID  
Direction  
Distance  
Elevation

MAP FINDINGS

Site

Database(s)

EDR ID Number  
EPA ID Number

**SHELL (Continued)**

**S100229788**

Global Id:	T0604100123
Action Type:	RESPONSE
Date:	01/14/1990
Action:	Other Report / Document
Global Id:	T0604100123
Action Type:	RESPONSE
Date:	12/05/1990
Action:	Correspondence
Global Id:	T0604100123
Action Type:	RESPONSE
Date:	08/30/1994
Action:	Other Report / Document
Global Id:	T0604100123
Action Type:	RESPONSE
Date:	12/09/1992
Action:	Correspondence
Global Id:	T0604100123
Action Type:	RESPONSE
Date:	10/06/2008
Action:	Other Report / Document
Global Id:	T0604100123
Action Type:	RESPONSE
Date:	11/10/1999
Action:	Monitoring Report - Quarterly
Global Id:	T0604100123
Action Type:	RESPONSE
Date:	11/24/2003
Action:	Other Report / Document
Global Id:	T0604100123
Action Type:	RESPONSE
Date:	08/25/1990
Action:	Other Report / Document
Global Id:	T0604100123
Action Type:	RESPONSE
Date:	10/31/2007
Action:	Monitoring Report - Quarterly
Global Id:	T0604100123
Action Type:	RESPONSE
Date:	07/09/1991
Action:	Correspondence
Global Id:	T0604100123
Action Type:	RESPONSE
Date:	01/18/1994
Action:	Correspondence
Global Id:	T0604100123
Action Type:	RESPONSE

Map ID  
Direction  
Distance  
Elevation

MAP FINDINGS

Site

Database(s)

EDR ID Number  
EPA ID Number

**SHELL (Continued)**

**S100229788**

Date: 07/13/1987  
Action: Other Report / Document

Global Id: T0604100123  
Action Type: RESPONSE  
Date: 11/23/2004  
Action: Monitoring Report - Quarterly

Global Id: T0604100123  
Action Type: RESPONSE  
Date: 07/09/1990  
Action: Correspondence

Global Id: T0604100123  
Action Type: RESPONSE  
Date: 11/06/1990  
Action: Correspondence

Global Id: T0604100123  
Action Type: RESPONSE  
Date: 08/16/1991  
Action: Other Report / Document

Global Id: T0604100123  
Action Type: RESPONSE  
Date: 09/21/1999  
Action: Other Report / Document

Global Id: T0604100123  
Action Type: RESPONSE  
Date: 04/05/2000  
Action: Other Report / Document

Global Id: T0604100123  
Action Type: RESPONSE  
Date: 05/12/1992  
Action: Other Report / Document

Global Id: T0604100123  
Action Type: RESPONSE  
Date: 09/20/1996  
Action: Other Report / Document

Global Id: T0604100123  
Action Type: RESPONSE  
Date: 04/18/1991  
Action: Correspondence

Global Id: T0604100123  
Action Type: RESPONSE  
Date: 11/08/1990  
Action: Other Report / Document

Global Id: T0604100123  
Action Type: RESPONSE  
Date: 01/14/1992  
Action: Preliminary Site Assessment Report

Map ID  
Direction  
Distance  
Elevation

MAP FINDINGS

Site

Database(s)

EDR ID Number  
EPA ID Number

**SHELL (Continued)**

**S100229788**

Global Id: T0604100123  
Action Type: RESPONSE  
Date: 10/13/1991  
Action: Preliminary Site Assessment Report

Global Id: T0604100123  
Action Type: RESPONSE  
Date: 08/28/1995  
Action: Other Report / Document

Global Id: T0604100123  
Action Type: RESPONSE  
Date: 09/15/1998  
Action: Other Report / Document

Global Id: T0604100123  
Action Type: RESPONSE  
Date: 09/10/2004  
Action: Other Report / Document

Global Id: T0604100123  
Action Type: RESPONSE  
Date: 07/11/1996  
Action: Other Report / Document

Global Id: T0604100123  
Action Type: RESPONSE  
Date: 06/02/1992  
Action: Monitoring Report - Quarterly

Global Id: T0604100123  
Action Type: RESPONSE  
Date: 05/16/2006  
Action: Other Report / Document

Global Id: T0604100123  
Action Type: RESPONSE  
Date: 04/22/1992  
Action: Other Report / Document

Global Id: T0604100123  
Action Type: RESPONSE  
Date: 03/23/2006  
Action: Other Report / Document

Global Id: T0604100123  
Action Type: ENFORCEMENT  
Date: 05/30/2002  
Action: Staff Letter

Global Id: T0604100123  
Action Type: ENFORCEMENT  
Date: 11/13/1998  
Action: Staff Letter

Global Id: T0604100123  
Action Type: ENFORCEMENT

Map ID  
Direction  
Distance  
Elevation

MAP FINDINGS

Site

Database(s)

EDR ID Number  
EPA ID Number

**SHELL (Continued)**

**S100229788**

Date: 07/03/2009  
Action: Closure/No Further Action Letter

Global Id: T0604100123  
Action Type: ENFORCEMENT  
Date: 09/03/1998  
Action: Staff Letter

Global Id: T0604100123  
Action Type: ENFORCEMENT  
Date: 04/06/1999  
Action: Staff Letter

Global Id: T0604100123  
Action Type: ENFORCEMENT  
Date: 02/09/2000  
Action: Staff Letter

Global Id: T0604100123  
Action Type: RESPONSE  
Date: 05/24/1990  
Action: Other Report / Document

Global Id: T0604100123  
Action Type: RESPONSE  
Date: 02/27/1995  
Action: Other Report / Document

Global Id: T0604100123  
Action Type: RESPONSE  
Date: 02/25/1993  
Action: Monitoring Report - Quarterly

Global Id: T0604100123  
Action Type: RESPONSE  
Date: 01/18/1994  
Action: Monitoring Report - Quarterly

Global Id: T0604100123  
Action Type: RESPONSE  
Date: 06/26/1991  
Action: Site Assessment Report

Global Id: T0604100123  
Action Type: RESPONSE  
Date: 11/06/1988  
Action: Other Report / Document

Global Id: T0604100123  
Action Type: RESPONSE  
Date: 11/06/2003  
Action: Monitoring Report - Quarterly

Global Id: T0604100123  
Action Type: RESPONSE  
Date: 09/27/2004  
Action: Other Report / Document

Map ID  
Direction  
Distance  
Elevation

MAP FINDINGS

Site

Database(s)

EDR ID Number  
EPA ID Number

**SHELL (Continued)**

**S100229788**

Global Id:	T0604100123
Action Type:	RESPONSE
Date:	09/28/1993
Action:	Other Report / Document
Global Id:	T0604100123
Action Type:	RESPONSE
Date:	03/07/2005
Action:	Monitoring Report - Quarterly
Global Id:	T0604100123
Action Type:	RESPONSE
Date:	04/12/1991
Action:	Other Report / Document
Global Id:	T0604100123
Action Type:	RESPONSE
Date:	05/18/2006
Action:	Other Report / Document
Global Id:	T0604100123
Action Type:	RESPONSE
Date:	04/28/1998
Action:	Other Report / Document
Global Id:	T0604100123
Action Type:	RESPONSE
Date:	10/01/1998
Action:	Other Report / Document
Global Id:	T0604100123
Action Type:	RESPONSE
Date:	01/08/1991
Action:	Monitoring Report - Other
Global Id:	T0604100123
Action Type:	RESPONSE
Date:	02/09/2004
Action:	Other Report / Document
Global Id:	T0604100123
Action Type:	RESPONSE
Date:	01/03/2000
Action:	Other Report / Document
Global Id:	T0604100123
Action Type:	RESPONSE
Date:	04/29/1994
Action:	Monitoring Report - Quarterly
Global Id:	T0604100123
Action Type:	RESPONSE
Date:	04/28/1995
Action:	Monitoring Report - Quarterly
Global Id:	T0604100123
Action Type:	RESPONSE

Map ID  
Direction  
Distance  
Elevation

MAP FINDINGS

Site

Database(s)

EDR ID Number  
EPA ID Number

**SHELL (Continued)**

**S100229788**

Date: 02/01/1991  
Action: Other Report / Document

Global Id: T0604100123  
Action Type: RESPONSE  
Date: 07/21/1989  
Action: Monitoring Report - Quarterly

Global Id: T0604100123  
Action Type: RESPONSE  
Date: 06/30/1998  
Action: Other Report / Document

Global Id: T0604100123  
Action Type: RESPONSE  
Date: 11/25/1992  
Action: Monitoring Report - Quarterly

Global Id: T0604100123  
Action Type: RESPONSE  
Date: 02/22/1994  
Action: Other Report / Document

Global Id: T0604100123  
Action Type: RESPONSE  
Date: 02/04/1992  
Action: Other Report / Document

Global Id: T0604100123  
Action Type: RESPONSE  
Date: 03/22/2006  
Action: Other Report / Document

Global Id: T0604100123  
Action Type: RESPONSE  
Date: 05/04/2005  
Action: Monitoring Report - Quarterly

Global Id: T0604100123  
Action Type: RESPONSE  
Date: 07/03/1991  
Action: Correspondence

Global Id: T0604100123  
Action Type: RESPONSE  
Date: 02/21/1997  
Action: Correspondence

Global Id: T0604100123  
Action Type: RESPONSE  
Date: 07/09/1990  
Action: Correspondence

Global Id: T0604100123  
Action Type: RESPONSE  
Date: 12/14/1990  
Action: Monitoring Report - Quarterly



Map ID  
Direction  
Distance  
Elevation

MAP FINDINGS

Site

Database(s)

EDR ID Number  
EPA ID Number

**SHELL (Continued)**

**S100229788**

Global Id: T0604100123  
Action Type: RESPONSE  
Date: 08/16/1991  
Action: Monitoring Report - Quarterly

Global Id: T0604100123  
Action Type: RESPONSE  
Date: 10/15/1989  
Action: Other Report / Document

Global Id: T0604100123  
Action Type: RESPONSE  
Date: 05/26/1992  
Action: Other Report / Document

Global Id: T0604100123  
Action Type: RESPONSE  
Date: 05/04/1998  
Action: Correspondence

Global Id: T0604100123  
Action Type: RESPONSE  
Date: 11/01/1990  
Action: Correspondence

Global Id: T0604100123  
Action Type: RESPONSE  
Date: 02/24/1993  
Action: Other Report / Document

Global Id: T0604100123  
Action Type: RESPONSE  
Date: 07/04/1991  
Action: Other Report / Document

Global Id: T0604100123  
Action Type: RESPONSE  
Date: 02/08/1995  
Action: Other Report / Document

Global Id: T0604100123  
Action Type: RESPONSE  
Date: 04/30/1993  
Action: Other Report / Document

Global Id: T0604100123  
Action Type: RESPONSE  
Date: 09/11/1992  
Action: Other Report / Document

Global Id: T0604100123  
Action Type: RESPONSE  
Date: 07/15/2003  
Action: Monitoring Report - Quarterly

Global Id: T0604100123  
Action Type: RESPONSE

Map ID  
Direction  
Distance  
Elevation

MAP FINDINGS

Site

Database(s)

EDR ID Number  
EPA ID Number

**SHELL (Continued)**

**S100229788**

Date: 08/11/1998  
Action: Monitoring Report - Quarterly

Global Id: T0604100123  
Action Type: RESPONSE  
Date: 04/29/1996  
Action: Other Report / Document

Global Id: T0604100123  
Action Type: RESPONSE  
Date: 10/22/1999  
Action: Monitoring Report - Other

Global Id: T0604100123  
Action Type: RESPONSE  
Date: 06/23/1993  
Action: Other Report / Document

Global Id: T0604100123  
Action Type: RESPONSE  
Date: 11/24/1992  
Action: Other Report / Document

Global Id: T0604100123  
Action Type: RESPONSE  
Date: 11/28/1991  
Action: Monitoring Report - Quarterly

Global Id: T0604100123  
Action Type: RESPONSE  
Date: 10/19/1993  
Action: Monitoring Report - Quarterly

Global Id: T0604100123  
Action Type: RESPONSE  
Date: 08/12/1991  
Action: Other Report / Document

Global Id: T0604100123  
Action Type: RESPONSE  
Date: 06/22/1998  
Action: Other Report / Document

Global Id: T0604100123  
Action Type: RESPONSE  
Date: 07/26/1993  
Action: Monitoring Report - Quarterly

Global Id: T0604100123  
Action Type: RESPONSE  
Date: 02/04/1992  
Action: Monitoring Report - Quarterly

Global Id: T0604100123  
Action Type: RESPONSE  
Date: 01/16/1993  
Action: Other Report / Document

Map ID  
Direction  
Distance  
Elevation

MAP FINDINGS

Site

Database(s)

EDR ID Number  
EPA ID Number

**SHELL (Continued)**

**S100229788**

Global Id: T0604100123  
Action Type: RESPONSE  
Date: 06/13/1991  
Action: Monitoring Report - Quarterly

Global Id: T0604100123  
Action Type: RESPONSE  
Date: 07/19/1991  
Action: Correspondence

Global Id: T0604100123  
Action Type: RESPONSE  
Date: 07/13/1990  
Action: Other Report / Document

Global Id: T0604100123  
Action Type: RESPONSE  
Date: 12/04/2001  
Action: Monitoring Report - Quarterly

Global Id: T0604100123  
Action Type: RESPONSE  
Date: 07/10/1987  
Action: Other Report / Document

Global Id: T0604100123  
Action Type: RESPONSE  
Date: 02/23/1995  
Action: Correspondence

Global Id: T0604100123  
Action Type: RESPONSE  
Date: 08/02/2000  
Action: Monitoring Report - Quarterly

Global Id: T0604100123  
Action Type: RESPONSE  
Date: 07/01/2006  
Action: Other Report / Document

Global Id: T0604100123  
Action Type: RESPONSE  
Date: 12/21/1990  
Action: Other Report / Document

Global Id: T0604100123  
Action Type: RESPONSE  
Date: 07/30/1991  
Action: Other Report / Document

Global Id: T0604100123  
Action Type: RESPONSE  
Date: 01/06/1992  
Action: Other Report / Document

Global Id: T0604100123  
Action Type: RESPONSE

Map ID  
Direction  
Distance  
Elevation

MAP FINDINGS

Site

Database(s)

EDR ID Number  
EPA ID Number

**SHELL (Continued)**

**S100229788**

Date: 05/20/1998  
Action: Other Report / Document

Global Id: T0604100123  
Action Type: RESPONSE  
Date: 05/10/1995  
Action: Monitoring Report - Quarterly

Global Id: T0604100123  
Action Type: RESPONSE  
Date: 04/18/1990  
Action: Preliminary Site Assessment Report

Global Id: T0604100123  
Action Type: RESPONSE  
Date: 02/12/2003  
Action: Monitoring Report - Quarterly

Global Id: T0604100123  
Action Type: ENFORCEMENT  
Date: 06/17/1998  
Action: Staff Letter

Global Id: T0604100123  
Action Type: ENFORCEMENT  
Date: 06/10/2008  
Action: Staff Letter

Global Id: T0604100123  
Action Type: ENFORCEMENT  
Date: 11/17/1998  
Action: Staff Letter

Global Id: T0604100123  
Action Type: RESPONSE  
Date: 10/31/2007  
Action: Monitoring Report - Quarterly

Global Id: T0604100123  
Action Type: RESPONSE  
Date: 04/30/2008  
Action: Monitoring Report - Quarterly

Global Id: T0604100123  
Action Type: RESPONSE  
Date: 05/01/2007  
Action: Monitoring Report - Quarterly

Global Id: T0604100123  
Action Type: RESPONSE  
Date: 01/30/2007  
Action: Monitoring Report - Quarterly

Global Id: T0604100123  
Action Type: RESPONSE  
Date: 09/30/1994  
Action: Other Report / Document

Map ID  
Direction  
Distance  
Elevation

MAP FINDINGS

Site

Database(s)

EDR ID Number  
EPA ID Number

**SHELL (Continued)**

**S100229788**

Global Id: T0604100123  
Action Type: RESPONSE  
Date: 02/27/1995  
Action: Other Report / Document

Global Id: T0604100123  
Action Type: RESPONSE  
Date: 10/12/1992  
Action: Other Report / Document

Global Id: T0604100123  
Action Type: RESPONSE  
Date: 12/02/2005  
Action: Other Report / Document

Global Id: T0604100123  
Action Type: RESPONSE  
Date: 08/28/2003  
Action: Monitoring Report - Quarterly

Global Id: T0604100123  
Action Type: RESPONSE  
Date: 08/01/2006  
Action: Other Report / Document

Global Id: T0604100123  
Action Type: RESPONSE  
Date: 08/19/1987  
Action: Other Report / Document

Global Id: T0604100123  
Action Type: RESPONSE  
Date: 11/09/1990  
Action: Correspondence

Global Id: T0604100123  
Action Type: RESPONSE  
Date: 04/29/1991  
Action: Monitoring Report - Quarterly

Global Id: T0604100123  
Action Type: RESPONSE  
Date: 05/10/1999  
Action: Monitoring Report - Quarterly

Global Id: T0604100123  
Action Type: RESPONSE  
Date: 02/01/1996  
Action: Monitoring Report - Quarterly

Global Id: T0604100123  
Action Type: RESPONSE  
Date: 02/03/1999  
Action: Monitoring Report - Quarterly

Global Id: T0604100123  
Action Type: RESPONSE

Map ID  
Direction  
Distance  
Elevation

MAP FINDINGS

Site

Database(s)

EDR ID Number  
EPA ID Number

**SHELL (Continued)**

**S100229788**

Date: 11/05/1992  
Action: Correspondence

Global Id: T0604100123  
Action Type: RESPONSE  
Date: 07/03/1991  
Action: Other Report / Document

Global Id: T0604100123  
Action Type: RESPONSE  
Date: 10/01/1990  
Action: Correspondence

Global Id: T0604100123  
Action Type: RESPONSE  
Date: 03/20/1992  
Action: Other Report / Document

Global Id: T0604100123  
Action Type: RESPONSE  
Date: 11/22/1993  
Action: Other Report / Document

Global Id: T0604100123  
Action Type: RESPONSE  
Date: 09/04/2003  
Action: Other Report / Document

Global Id: T0604100123  
Action Type: RESPONSE  
Date: 04/30/2007  
Action: Monitoring Report - Quarterly

Global Id: T0604100123  
Action Type: RESPONSE  
Date: 05/01/2008  
Action: Monitoring Report - Quarterly

Global Id: T0604100123  
Action Type: RESPONSE  
Date: 08/22/2006  
Action: Other Report / Document

Global Id: T0604100123  
Action Type: RESPONSE  
Date: 02/15/1989  
Action: Monitoring Report - Other

Global Id: T0604100123  
Action Type: RESPONSE  
Date: 09/15/2005  
Action: Other Report / Document

Global Id: T0604100123  
Action Type: RESPONSE  
Date: 11/15/1990  
Action: Other Report / Document

Map ID  
Direction  
Distance  
Elevation

MAP FINDINGS

Site

Database(s)

EDR ID Number  
EPA ID Number

**SHELL (Continued)**

**S100229788**

Global Id:	T0604100123
Action Type:	RESPONSE
Date:	02/24/2006
Action:	Correspondence
Global Id:	T0604100123
Action Type:	RESPONSE
Date:	07/31/1995
Action:	Monitoring Report - Quarterly
Global Id:	T0604100123
Action Type:	RESPONSE
Date:	01/30/2007
Action:	Correspondence
Global Id:	T0604100123
Action Type:	RESPONSE
Date:	09/22/1990
Action:	Monitoring Report - Other
Global Id:	T0604100123
Action Type:	RESPONSE
Date:	07/14/1991
Action:	Preliminary Site Assessment Report
Global Id:	T0604100123
Action Type:	RESPONSE
Date:	11/04/1996
Action:	Monitoring Report - Quarterly
Global Id:	T0604100123
Action Type:	RESPONSE
Date:	01/27/2007
Action:	Other Report / Document
Global Id:	T0604100123
Action Type:	RESPONSE
Date:	08/12/1998
Action:	Other Report / Document
Global Id:	T0604100123
Action Type:	RESPONSE
Date:	06/04/1998
Action:	Other Report / Document
Global Id:	T0604100123
Action Type:	ENFORCEMENT
Date:	12/05/2005
Action:	Verbal Communication
Global Id:	T0604100123
Action Type:	ENFORCEMENT
Date:	02/15/2006
Action:	Verbal Communication
Global Id:	T0604100123
Action Type:	ENFORCEMENT

Map ID  
Direction  
Distance  
Elevation

MAP FINDINGS

Site

Database(s)

EDR ID Number  
EPA ID Number

**SHELL (Continued)**

**S100229788**

Date: 03/27/2006  
Action: Verbal Communication

Global Id: T0604100123  
Action Type: ENFORCEMENT  
Date: 03/08/2006  
Action: Verbal Communication

Global Id: T0604100123  
Action Type: ENFORCEMENT  
Date: 03/28/2006  
Action: Verbal Communication

Global Id: T0604100123  
Action Type: ENFORCEMENT  
Date: 04/01/2006  
Action: Verbal Communication

Global Id: T0604100123  
Action Type: ENFORCEMENT  
Date: 04/03/2006  
Action: Verbal Communication

Global Id: T0604100123  
Action Type: ENFORCEMENT  
Date: 01/29/2007  
Action: \* Verbal Communication

Global Id: T0604100123  
Action Type: ENFORCEMENT  
Date: 07/02/2009  
Action: Closure/No Further Action Letter

Global Id: T0604100123  
Action Type: ENFORCEMENT  
Date: 05/29/1998  
Action: Staff Letter

Global Id: T0604100123  
Action Type: ENFORCEMENT  
Date: 12/10/1999  
Action: Staff Letter

Global Id: T0604100123  
Action Type: ENFORCEMENT  
Date: 11/13/1998  
Action: Staff Letter

Global Id: T0604100123  
Action Type: ENFORCEMENT  
Date: 04/08/1999  
Action: Letter - Notice

Global Id: T0604100123  
Action Type: ENFORCEMENT  
Date: 07/10/1998  
Action: Staff Letter



Map ID  
Direction  
Distance  
Elevation

MAP FINDINGS

Site

Database(s)

EDR ID Number  
EPA ID Number

**SHELL (Continued)**

**S100229788**

Global Id:	T0604100123
Action Type:	ENFORCEMENT
Date:	02/26/2007
Action:	Staff Letter
Global Id:	T0604100123
Action Type:	Other
Date:	08/18/1987
Action:	Leak Reported
Global Id:	T0604100123
Action Type:	RESPONSE
Date:	06/01/2003
Action:	Other Report / Document
Global Id:	T0604100123
Action Type:	RESPONSE
Date:	05/30/2003
Action:	Other Report / Document
Global Id:	T0604100123
Action Type:	RESPONSE
Date:	05/29/2003
Action:	Other Report / Document
Global Id:	T0604100123
Action Type:	RESPONSE
Date:	05/28/2003
Action:	Other Report / Document
Global Id:	T0604100123
Action Type:	RESPONSE
Date:	05/27/2003
Action:	Monitoring Report - Quarterly
Global Id:	T0604100123
Action Type:	RESPONSE
Date:	06/05/2003
Action:	Other Report / Document
Global Id:	T0604100123
Action Type:	RESPONSE
Date:	06/04/2003
Action:	Other Report / Document
Global Id:	T0604100123
Action Type:	RESPONSE
Date:	06/03/2003
Action:	Other Report / Document
Global Id:	T0604100123
Action Type:	RESPONSE
Date:	06/02/2003
Action:	Other Report / Document
Global Id:	T0604100123
Action Type:	RESPONSE

Map ID  
Direction  
Distance  
Elevation

MAP FINDINGS

Site

Database(s)

EDR ID Number  
EPA ID Number

**SHELL (Continued)**

**S100229788**

Date: 05/22/2002  
Action: Monitoring Report - Quarterly

Global Id: T0604100123  
Action Type: RESPONSE  
Date: 07/01/2002  
Action: Monitoring Report - Quarterly

Global Id: T0604100123  
Action Type: RESPONSE  
Date: 01/24/2003  
Action: Monitoring Report - Quarterly

Global Id: T0604100123  
Action Type: RESPONSE  
Date: 02/21/2003  
Action: Monitoring Report - Quarterly

Global Id: T0604100123  
Action Type: RESPONSE  
Date: 07/15/2003  
Action: Monitoring Report - Quarterly

Global Id: T0604100123  
Action Type: RESPONSE  
Date: 01/31/2005  
Action: Monitoring Report - Quarterly

Global Id: T0604100123  
Action Type: RESPONSE  
Date: 07/23/1998  
Action: Correspondence

Global Id: T0604100123  
Action Type: RESPONSE  
Date: 07/12/1991  
Action: Monitoring Report - Quarterly

Global Id: T0604100123  
Action Type: RESPONSE  
Date: 01/13/1994  
Action: Other Report / Document

Global Id: T0604100123  
Action Type: RESPONSE  
Date: 02/21/1997  
Action: Other Report / Document

Global Id: T0604100123  
Action Type: RESPONSE  
Date: 10/20/1993  
Action: Monitoring Report - Quarterly

Global Id: T0604100123  
Action Type: RESPONSE  
Date: 07/03/1996  
Action: Other Report / Document

Map ID  
Direction  
Distance  
Elevation

MAP FINDINGS

Site

Database(s)

EDR ID Number  
EPA ID Number

**SHELL (Continued)**

**S100229788**

Global Id: T0604100123  
Action Type: RESPONSE  
Date: 05/01/1998  
Action: Other Report / Document

Global Id: T0604100123  
Action Type: RESPONSE  
Date: 08/24/1998  
Action: Other Report / Document

Global Id: T0604100123  
Action Type: RESPONSE  
Date: 08/10/1998  
Action: Monitoring Report - Quarterly

Global Id: T0604100123  
Action Type: RESPONSE  
Date: 04/13/1992  
Action: Other Report / Document

Global Id: T0604100123  
Action Type: RESPONSE  
Date: 06/30/1998  
Action: Tank Removal Workplan

Global Id: T0604100123  
Action Type: RESPONSE  
Date: 04/28/1998  
Action: Other Report / Document

Global Id: T0604100123  
Action Type: RESPONSE  
Date: 01/30/1992  
Action: Other Report / Document

Global Id: T0604100123  
Action Type: RESPONSE  
Date: 07/19/1991  
Action: Other Report / Document

Global Id: T0604100123  
Action Type: RESPONSE  
Date: 07/14/1998  
Action: Other Report / Document

Global Id: T0604100123  
Action Type: RESPONSE  
Date: 06/30/1998  
Action: Monitoring Report - Quarterly

Global Id: T0604100123  
Action Type: RESPONSE  
Date: 12/10/1993  
Action: Other Report / Document

Global Id: T0604100123  
Action Type: RESPONSE

Map ID  
Direction  
Distance  
Elevation

MAP FINDINGS

Site

Database(s)

EDR ID Number  
EPA ID Number

**SHELL (Continued)**

**S100229788**

Date: 01/27/1992  
Action: Monitoring Report - Quarterly

Global Id: T0604100123  
Action Type: RESPONSE  
Date: 12/12/1991  
Action: Correspondence

Global Id: T0604100123  
Action Type: RESPONSE  
Date: 12/12/1991  
Action: Tank Removal Workplan

Global Id: T0604100123  
Action Type: RESPONSE  
Date: 05/29/1998  
Action: Correspondence

Global Id: T0604100123  
Action Type: RESPONSE  
Date: 04/30/1996  
Action: Monitoring Report - Quarterly

Global Id: T0604100123  
Action Type: REMEDIATION  
Date: 11/01/2005  
Action: Pump & Treat (P&T) Groundwater

Global Id: T0604100123  
Action Type: REMEDIATION  
Date: 11/01/2005  
Action: Excavation

Global Id: T0604100123  
Action Type: ENFORCEMENT  
Date: 02/26/2007  
Action: 13267 Requirement

Global Id: T0604100123  
Action Type: ENFORCEMENT  
Date: 01/10/2007  
Action: Site Visit / Inspection / Sampling

Global Id: T0604100123  
Action Type: ENFORCEMENT  
Date: 08/31/2005  
Action: Technical Correspondence / Assistance / Other

Global Id: T0604100123  
Action Type: ENFORCEMENT  
Date: 10/20/2005  
Action: \* Verbal Communication

Global Id: T0604100123  
Action Type: ENFORCEMENT  
Date: 02/22/2007  
Action: Meeting

Map ID  
Direction  
Distance  
Elevation

MAP FINDINGS

Site

Database(s)

EDR ID Number  
EPA ID Number

**SHELL (Continued)**

**S100229788**

Global Id: T0604100123  
Action Type: ENFORCEMENT  
Date: 01/30/2006  
Action: Meeting

Global Id: T0604100123  
Action Type: ENFORCEMENT  
Date: 09/15/2005  
Action: Meeting

Global Id: T0604100123  
Action Type: ENFORCEMENT  
Date: 03/30/2006  
Action: Meeting

Global Id: T0604100123  
Action Type: ENFORCEMENT  
Date: 11/28/2005  
Action: \* Verbal Communication

Global Id: T0604100123  
Action Type: ENFORCEMENT  
Date: 04/24/1992  
Action: Meeting

Global Id: T0604100123  
Action Type: ENFORCEMENT  
Date: 06/09/1999  
Action: Staff Letter

Global Id: T0604100123  
Action Type: ENFORCEMENT  
Date: 10/01/1999  
Action: Staff Letter

Global Id: T0604100123  
Action Type: ENFORCEMENT  
Date: 07/10/1998  
Action: Staff Letter

Global Id: T0604100123  
Action Type: ENFORCEMENT  
Date: 05/15/1998  
Action: Staff Letter

Global Id: T0604100123  
Action Type: Other  
Date: 07/07/1987  
Action: Leak Discovery

Global Id: T0604100123  
Action Type: Other  
Date: 07/07/1987  
Action: Leak Stopped

**LUST:**

Global Id: T0604100123

Map ID  
Direction  
Distance  
Elevation

MAP FINDINGS

Site

Database(s)

EDR ID Number  
EPA ID Number

**SHELL (Continued)**

**S100229788**

Status: Open - Case Begin Date  
Status Date: 07/07/1987

Global Id: T0604100123  
Status: Open - Site Assessment  
Status Date: 10/18/1990

Global Id: T0604100123  
Status: Open - Verification Monitoring  
Status Date: 10/31/2007

Global Id: T0604100123  
Status: Completed - Case Closed  
Status Date: 07/02/2009

**LUST REG 2:**

Region: 2  
Facility Id: 21-0130  
Facility Status: Pollution Characterization  
Case Number: 210130  
How Discovered: Tank Closure  
Leak Cause: UNK  
Leak Source: UNK  
Date Leak Confirmed: Not reported  
Oversight Program: LUST  
Prelim. Site Assesment Wokplan Submitted: Not reported  
Preliminary Site Assesment Began: Not reported  
Pollution Characterization Began: 10/18/1990  
Pollution Remediation Plan Submitted: Not reported  
Date Remediation Action Underway: Not reported  
Date Post Remedial Action Monitoring Began: Not reported

**CORTESE:**

Name: SHELL  
Address: 755 2ND ST  
City,State,Zip: SAN RAFAEL, CA 94901  
Region: CORTESE  
Envirostor Id: Not reported  
Global ID: T0604100123  
Site/Facility Type: LUST CLEANUP SITE  
Cleanup Status: COMPLETED - CASE CLOSED  
Status Date: Not reported  
Site Code: Not reported  
Latitude: Not reported  
Longitude: Not reported  
Owner: Not reported  
Enf Type: Not reported  
Swat R: Not reported  
Flag: active  
Order No: Not reported  
Waste Discharge System No: Not reported  
Effective Date: Not reported  
Region 2: Not reported  
WID Id: Not reported  
Solid Waste Id No: Not reported

Map ID  
Direction  
Distance  
Elevation

MAP FINDINGS

Site

Database(s)

EDR ID Number  
EPA ID Number

**SHELL (Continued)**

**S100229788**

Waste Management Unit Name: Not reported  
File Name: Active Open

ENF:

Name: SHELL SS #80309  
Address: 755 2ND  
City,State,Zip: SAN RAFAEL, CA 94901  
Region: 2  
Facility Id: 260963  
Agency Name: Shell Oil Company - Concord  
Place Type: Facility  
Place Subtype: Not reported  
Facility Type: All other facilities  
Agency Type: Privately-Owned Business  
# Of Agencies: 1  
Place Latitude: 37.970762  
Place Longitude: -122.523701  
SIC Code 1: Not reported  
SIC Desc 1: Not reported  
SIC Code 2: Not reported  
SIC Desc 2: Not reported  
SIC Code 3: Not reported  
SIC Desc 3: Not reported  
NAICS Code 1: Not reported  
NAICS Desc 1: Not reported  
NAICS Code 2: Not reported  
NAICS Desc 2: Not reported  
NAICS Code 3: Not reported  
NAICS Desc 3: Not reported  
# Of Places: 1  
Source Of Facility: Reg Meas  
Design Flow: Not reported  
Threat To Water Quality: Not reported  
Complexity: Not reported  
Pretreatment: Not reported  
Facility Waste Type: Not reported  
Facility Waste Type 2: Not reported  
Facility Waste Type 3: Not reported  
Facility Waste Type 4: Not reported  
Program: UST  
Program Category1: TANKS  
Program Category2: TANKS  
# Of Programs: 1  
WDID: 2 21-0130  
Reg Measure Id: 168964  
Reg Measure Type: Unregulated  
Region: 2  
Order #: Not reported  
Npdes# CA#: Not reported  
Major-Minor: Not reported  
Npdes Type: Not reported  
Reclamation: Not reported  
Dredge Fill Fee: Not reported  
301H: Not reported  
Application Fee Amt Received: Not reported  
Status: Never Active  
Status Date: 02/20/2013

Map ID  
Direction  
Distance  
Elevation

MAP FINDINGS

Site

Database(s)

EDR ID Number  
EPA ID Number

**SHELL (Continued)**

**S100229788**

Effective Date: Not reported  
Expiration/Review Date: Not reported  
Termination Date: Not reported  
WDR Review - Amend: Not reported  
WDR Review - Revise/Renew: Not reported  
WDR Review - Rescind: Not reported  
WDR Review - No Action Required: Not reported  
WDR Review - Pending: Not reported  
WDR Review - Planned: Not reported  
Status Enrollee: N  
Individual/General: I  
Fee Code: Not reported  
Direction/Voice: Passive  
Enforcement Id(EID): 237176  
Region: 2  
Order / Resolution Number: UNKNOWN  
Enforcement Action Type: 13267 Letter  
Effective Date: 02/09/2000  
Adoption/Issuance Date: Not reported  
Achieve Date: Not reported  
Termination Date: Not reported  
ACL Issuance Date: Not reported  
EPL Issuance Date: Not reported  
Status: Historical  
Title: Enforcement - 2 21-0130  
Description: Not reported  
Program: UST  
Latest Milestone Completion Date: Not reported  
# Of Programs1: 1  
Total Assessment Amount: 0  
Initial Assessed Amount: 0  
Liability \$ Amount: 0  
Project \$ Amount: 0  
Liability \$ Paid: 0  
Project \$ Completed: 0  
Total \$ Paid/Completed Amount: 0

Name: SHELL SS #80309  
Address: 755 2ND  
City,State,Zip: SAN RAFAEL, CA 94901  
Region: 2  
Facility Id: 260963  
Agency Name: Shell Oil Company - Concord  
Place Type: Facility  
Place Subtype: Not reported  
Facility Type: All other facilities  
Agency Type: Privately-Owned Business  
# Of Agencies: 1  
Place Latitude: 37.970762  
Place Longitude: -122.523701  
SIC Code 1: Not reported  
SIC Desc 1: Not reported  
SIC Code 2: Not reported  
SIC Desc 2: Not reported  
SIC Code 3: Not reported  
SIC Desc 3: Not reported  
NAICS Code 1: Not reported



Map ID  
Direction  
Distance  
Elevation

MAP FINDINGS

Site

Database(s)

EDR ID Number  
EPA ID Number

**SHELL (Continued)**

**S100229788**

NAICS Desc 1:	Not reported
NAICS Code 2:	Not reported
NAICS Desc 2:	Not reported
NAICS Code 3:	Not reported
NAICS Desc 3:	Not reported
# Of Places:	1
Source Of Facility:	Reg Meas
Design Flow:	Not reported
Threat To Water Quality:	Not reported
Complexity:	Not reported
Pretreatment:	Not reported
Facility Waste Type:	Not reported
Facility Waste Type 2:	Not reported
Facility Waste Type 3:	Not reported
Facility Waste Type 4:	Not reported
Program:	UST
Program Category1:	TANKS
Program Category2:	TANKS
# Of Programs:	1
WDID:	2 21-0130
Reg Measure Id:	168964
Reg Measure Type:	Unregulated
Region:	2
Order #:	Not reported
Npdes# CA#:	Not reported
Major-Minor:	Not reported
Npdes Type:	Not reported
Reclamation:	Not reported
Dredge Fill Fee:	Not reported
301H:	Not reported
Application Fee Amt Received:	Not reported
Status:	Never Active
Status Date:	02/20/2013
Effective Date:	Not reported
Expiration/Review Date:	Not reported
Termination Date:	Not reported
WDR Review - Amend:	Not reported
WDR Review - Revise/Renew:	Not reported
WDR Review - Rescind:	Not reported
WDR Review - No Action Required:	Not reported
WDR Review - Pending:	Not reported
WDR Review - Planned:	Not reported
Status Enrollee:	N
Individual/General:	I
Fee Code:	Not reported
Direction/Voice:	Passive
Enforcement Id(EID):	237175
Region:	2
Order / Resolution Number:	UNKNOWN
Enforcement Action Type:	13267 Letter
Effective Date:	10/01/1999
Adoption/Issuance Date:	Not reported
Achieve Date:	12/30/1999
Termination Date:	Not reported
ACL Issuance Date:	Not reported
EPL Issuance Date:	Not reported
Status:	Historical

Map ID  
Direction  
Distance  
Elevation

MAP FINDINGS

Site

Database(s)

EDR ID Number  
EPA ID Number

**SHELL (Continued)**

**S100229788**

Title: Enforcement - 2 21-0130  
Description: Not reported  
Program: UST  
Latest Milestone Completion Date: 12/30/1999  
# Of Programs1: 1  
Total Assessment Amount: 0  
Initial Assessed Amount: 0  
Liability \$ Amount: 0  
Project \$ Amount: 0  
Liability \$ Paid: 0  
Project \$ Completed: 0  
Total \$ Paid/Completed Amount: 0

Name: SHELL SS #80309  
Address: 755 2ND  
City,State,Zip: SAN RAFAEL, CA 94901  
Region: 2  
Facility Id: 260963  
Agency Name: Shell Oil Company - Concord  
Place Type: Facility  
Place Subtype: Not reported  
Facility Type: All other facilities  
Agency Type: Privately-Owned Business  
# Of Agencies: 1  
Place Latitude: 37.970762  
Place Longitude: -122.523701  
SIC Code 1: Not reported  
SIC Desc 1: Not reported  
SIC Code 2: Not reported  
SIC Desc 2: Not reported  
SIC Code 3: Not reported  
SIC Desc 3: Not reported  
NAICS Code 1: Not reported  
NAICS Desc 1: Not reported  
NAICS Code 2: Not reported  
NAICS Desc 2: Not reported  
NAICS Code 3: Not reported  
NAICS Desc 3: Not reported  
# Of Places: 1  
Source Of Facility: Reg Meas  
Design Flow: Not reported  
Threat To Water Quality: Not reported  
Complexity: Not reported  
Pretreatment: Not reported  
Facility Waste Type: Not reported  
Facility Waste Type 2: Not reported  
Facility Waste Type 3: Not reported  
Facility Waste Type 4: Not reported  
Program: UST  
Program Category1: TANKS  
Program Category2: TANKS  
# Of Programs: 1  
WDID: 2 21-0130  
Reg Measure Id: 168964  
Reg Measure Type: Unregulated  
Region: 2  
Order #: Not reported

Map ID  
Direction  
Distance  
Elevation

MAP FINDINGS

Site

Database(s)

EDR ID Number  
EPA ID Number

**SHELL (Continued)**

**S100229788**

Npdes# CA#: Not reported  
Major-Minor: Not reported  
Npdes Type: Not reported  
Reclamation: Not reported  
Dredge Fill Fee: Not reported  
301H: Not reported  
Application Fee Amt Received: Not reported  
Status: Never Active  
Status Date: 02/20/2013  
Effective Date: Not reported  
Expiration/Review Date: Not reported  
Termination Date: Not reported  
WDR Review - Amend: Not reported  
WDR Review - Revise/Renew: Not reported  
WDR Review - Rescind: Not reported  
WDR Review - No Action Required: Not reported  
WDR Review - Pending: Not reported  
WDR Review - Planned: Not reported  
Status Enrollee: N  
Individual/General: I  
Fee Code: Not reported  
Direction/Voice: Passive  
Enforcement Id(EID): 237174  
Region: 2  
Order / Resolution Number: UNKNOWN  
Enforcement Action Type: 13267 Letter  
Effective Date: 11/03/1998  
Adoption/Issuance Date: Not reported  
Achieve Date: 10/15/1999  
Termination Date: Not reported  
ACL Issuance Date: Not reported  
EPL Issuance Date: Not reported  
Status: Historical  
Title: Enforcement - 2 21-0130  
Description: Not reported  
Program: UST  
Latest Milestone Completion Date: 10/15/1999  
# Of Programs1: 1  
Total Assessment Amount: 0  
Initial Assessed Amount: 0  
Liability \$ Amount: 0  
Project \$ Amount: 0  
Liability \$ Paid: 0  
Project \$ Completed: 0  
Total \$ Paid/Completed Amount: 0

**HIST CORTESE:**

edr\_fname: SHELL  
edr\_fadd1: 755 2ND  
City,State,Zip: SAN RAFAEL, CA 94901  
Region: CORTESE  
Facility County Code: 21  
Reg By: LTNKA  
Reg Id: 21-0130

**CERS:**

Map ID  
Direction  
Distance  
Elevation

MAP FINDINGS

Site

Database(s)

EDR ID Number  
EPA ID Number

**SHELL (Continued)**

**S100229788**

Name: SHELL  
Address: 755 2ND ST  
City,State,Zip: SAN RAFAEL, CA 94901  
Site ID: 684440  
CERS ID: T0604100123  
CERS Description: Leaking Underground Storage Tank Cleanup Site

**N131  
WNW  
1/8-1/4  
0.219 mi.  
1157 ft.**

**ALLIANCE  
UNKNOWN 4TH & LINCOLN  
SAN RAFAEL, CA 94901**

**LUST  
HIST CORTESE**

**S104233828  
N/A**

**Site 5 of 10 in cluster N**

**Relative:  
Higher  
Actual:  
28 ft.**

LUST REG 2:  
Region: 2  
Facility Id: 21-0005  
Facility Status: Leak being confirmed  
Case Number: 21-27  
How Discovered: Tank Closure  
Leak Cause: Structure Failure  
Leak Source: Tank  
Date Leak Confirmed: 1/5/1995  
Oversight Program: LUST  
Prelim. Site Assesment Wokplan Submitted: Not reported  
Preliminary Site Assesment Began: Not reported  
Pollution Characterization Began: Not reported  
Pollution Remediation Plan Submitted: Not reported  
Date Remediation Action Underway: Not reported  
Date Post Remedial Action Monitoring Began: Not reported

HIST CORTESE:  
edr\_fname: ALLIANCE  
edr\_fadd1: UNKNOWN 4TH & LINCOLN  
City,State,Zip: SAN RAFAEL, CA 94901  
Region: CORTESE  
Facility County Code: 21  
Reg By: LTNKA  
Reg Id: 21-0005

**N132  
WNW  
1/8-1/4  
0.220 mi.  
1160 ft.**

**CALTRANS MAINT FACILITY SAN RAFAEL  
UNKNOWN MAIN ST  
SAN RAFAEL, CA 94903**

**LUST  
Cortese  
HIST CORTESE  
CERS**

**S104233832  
N/A**

**Site 6 of 10 in cluster N**

**Relative:  
Higher  
Actual:  
28 ft.**

LUST:  
Name: CALTRANS MAINT FACILITY SAN RAFAEL  
Address: UNKNOWN MAIN ST  
City,State,Zip: SAN RAFAEL, CA 94903  
Lead Agency: SAN FRANCISCO BAY RWQCB (REGION 2)  
Case Type: LUST Cleanup Site  
Geo Track: [http://geotracker.waterboards.ca.gov/profile\\_report.asp?global\\_id=T0604100202](http://geotracker.waterboards.ca.gov/profile_report.asp?global_id=T0604100202)  
Global Id: T0604100202  
Latitude: 37.972425  
Longitude: -122.523784  
Status: Completed - Case Closed

Map ID  
Direction  
Distance  
Elevation

MAP FINDINGS

Site

Database(s)

EDR ID Number  
EPA ID Number

**CALTRANS MAINT FACILITY SAN RAFAEL (Continued)**

**S104233832**

Status Date: 12/08/1998  
Case Worker: JMJ  
RB Case Number: 21-0211  
Local Agency: MARIN COUNTY  
File Location: Not reported  
Local Case Number: 21-0211  
Potential Media Affect: Other Groundwater (uses other than drinking water)  
Potential Contaminants of Concern: Diesel  
EPA Region: 9  
Coordinate Source: \* Historical Geocode - Zip Code Match  
Cuf Case: NO  
Quantity Released Gallons: Not reported  
Begin Date: 03/10/1994  
Leak Reported Date: 03/18/1994  
How Discovered: Tank Closure  
How Discovered Description: Not reported  
Discharge Source: Piping  
Discharge Cause: Corrosion  
Stop Method: Not reported  
Stop Description: Not reported  
No Further Action Date: 12/08/1998  
CA Water Watershed Name: Bay Bridges - San Rafael (203.20)  
Dwr Groundwater Subbasin Name: Not reported  
Disadvantaged Community: Not reported  
CA Enviroscreen 3 Score: 1-5% (lowest scores)  
CA Enviroscreen 4 Score: 15-20%  
Military DOD Site: No  
Facility Project Subtype: Not reported  
RWQCB Region: SAN FRANCISCO BAY RWQCB (REGION 2)  
Site History: Not reported

**LUST:**

Global Id: T0604100202  
Contact Type: Regional Board Caseworker - Primary Caseworker  
Contact Name: JOHN JANG  
Organization Name: SAN FRANCISCO BAY RWQCB (REGION 2)  
Address: 1515 CLAY STREET, SUITE 1400  
City: OAKLAND  
Email: jjang@waterboards.ca.gov  
Phone Number: Not reported

Global Id: T0604100202  
Contact Type: Local Agency Caseworker  
Contact Name: UNK  
Organization Name: MARIN COUNTY  
Address: Not reported  
City: r2 UNKNOWN  
Email: Not reported  
Phone Number: Not reported

**LUST:**

Global Id: T0604100202  
Action Type: ENFORCEMENT  
Date: 06/30/1998  
Action: 13267 Requirement

Global Id: T0604100202

Map ID  
Direction  
Distance  
Elevation

MAP FINDINGS

Site

Database(s)

EDR ID Number  
EPA ID Number

**CALTRANS MAINT FACILITY SAN RAFAEL (Continued)**

**S104233832**

Action Type: Other  
Date: 03/18/1994  
Action: Leak Reported

Global Id: T0604100202  
Action Type: ENFORCEMENT  
Date: 12/08/1998  
Action: Closure/No Further Action Letter

Global Id: T0604100202  
Action Type: Other  
Date: 03/10/1994  
Action: Leak Discovery

Global Id: T0604100202  
Action Type: Other  
Date: 03/10/1994  
Action: Leak Stopped

**LUST:**

Global Id: T0604100202  
Status: Open - Case Begin Date  
Status Date: 03/10/1994

Global Id: T0604100202  
Status: Open - Site Assessment  
Status Date: 04/01/1994

Global Id: T0604100202  
Status: Open - Site Assessment  
Status Date: 06/26/1998

Global Id: T0604100202  
Status: Completed - Case Closed  
Status Date: 12/08/1998

**LUST REG 2:**

Region: 2  
Facility Id: 21-0211  
Facility Status: Case Closed  
Case Number: 21-0211  
How Discovered: Tank Closure  
Leak Cause: Corrosion  
Leak Source: Piping  
Date Leak Confirmed: Not reported  
Oversight Program: LUST  
Prelim. Site Assessment Workplan Submitted: 4/1/1994  
Preliminary Site Assessment Began: 6/26/1998  
Pollution Characterization Began: Not reported  
Pollution Remediation Plan Submitted: Not reported  
Date Remediation Action Underway: Not reported  
Date Post Remedial Action Monitoring Began: Not reported

Region: 2  
Facility Id: 21-0268

Map ID  
Direction  
Distance  
Elevation

MAP FINDINGS

Site

Database(s)

EDR ID Number  
EPA ID Number

**CALTRANS MAINT FACILITY SAN RAFAEL (Continued)**

**S104233832**

Facility Status: Leak being confirmed  
Case Number: 21-0268  
How Discovered: Tank Closure  
Leak Cause: Corrosion  
Leak Source: Tank  
Date Leak Confirmed: 11/28/1994  
Oversight Program: LUST  
Prelim. Site Assessment Workplan Submitted: Not reported  
Preliminary Site Assessment Began: Not reported  
Pollution Characterization Began: Not reported  
Pollution Remediation Plan Submitted: Not reported  
Date Remediation Action Underway: Not reported  
Date Post Remedial Action Monitoring Began: Not reported

**CORTESE:**

Name: CALTRANS MAINT FACILITY SAN RAFAEL  
Address: UNKNOWN MAIN ST  
City,State,Zip: SAN RAFAEL, CA 94903  
Region: CORTESE  
Envirostor Id: Not reported  
Global ID: T0604100202  
Site/Facility Type: LUST CLEANUP SITE  
Cleanup Status: COMPLETED - CASE CLOSED  
Status Date: Not reported  
Site Code: Not reported  
Latitude: Not reported  
Longitude: Not reported  
Owner: Not reported  
Enf Type: Not reported  
Swat R: Not reported  
Flag: active  
Order No: Not reported  
Waste Discharge System No: Not reported  
Effective Date: Not reported  
Region 2: Not reported  
WID Id: Not reported  
Solid Waste Id No: Not reported  
Waste Management Unit Name: Not reported  
File Name: Active Open

**HIST CORTESE:**

edr\_fname: CALTRANS MAINTENANCE FACI  
edr\_fadd1: UNKNOWN MAIN ST  
City,State,Zip: SAN RAFAEL, CA 94903  
Region: CORTESE  
Facility County Code: 21  
Reg By: LTNKA  
Reg Id: 21-0268

edr\_fname: CALTRANS MAINT FACILITY S  
edr\_fadd1: UNKNOWN MAIN ST  
City,State,Zip: SAN RAFAEL, CA 94903  
Region: CORTESE  
Facility County Code: 21  
Reg By: LTNKA  
Reg Id: 21-0211

Map ID  
Direction  
Distance  
Elevation

MAP FINDINGS

Site

Database(s)

EDR ID Number  
EPA ID Number

**CALTRANS MAINT FACILITY SAN RAFAEL (Continued)**

**S104233832**

**CERS:**

Name: CALTRANS MAINT FACILITY SAN RAFAEL  
Address: UNKNOWN MAIN ST  
City,State,Zip: SAN RAFAEL, CA 94903  
Site ID: 640863  
CERS ID: T0604100202  
CERS Description: Leaking Underground Storage Tank Cleanup Site

**Affiliation:**

Affiliation Type Desc: Local Agency Caseworker  
Entity Name: UNK - MARIN COUNTY  
Entity Title: Not reported  
Affiliation Address: Not reported  
Affiliation City: r2 UNKNOWN  
Affiliation State: CA  
Affiliation Country: Not reported  
Affiliation Zip: Not reported  
Affiliation Phone: ,

**K133**  
**West**  
**1/8-1/4**  
**0.220 mi.**  
**1164 ft.**

**JOHN IRISH JEEP DEALERSHIP**  
**898 LINCOLN AVE**  
**SAN RAFAEL, CA 94901**  
**Site 3 of 6 in cluster K**

**LUST** **S104162570**  
**Cortese** **N/A**  
**HIST CORTESE**  
**CERS**

**Relative:**  
**Higher**  
**Actual:**  
**25 ft.**

**LUST:**

Name: JOHN IRISH JEEP DEALERSHIP  
Address: 898 LINCOLN AVE  
City,State,Zip: SAN RAFAEL, CA 94901  
Lead Agency: SAN FRANCISCO BAY RWQCB (REGION 2)  
Case Type: LUST Cleanup Site  
Geo Track: [http://geotracker.waterboards.ca.gov/profile\\_report.asp?global\\_id=T0604100061](http://geotracker.waterboards.ca.gov/profile_report.asp?global_id=T0604100061)  
Global Id: T0604100061  
Latitude: 37.971335  
Longitude: -122.52378  
Status: Completed - Case Closed  
Status Date: 07/24/1996  
Case Worker: JMJ  
RB Case Number: 21-0064  
Local Agency: Not reported  
File Location: Not reported  
Local Case Number: Not reported  
Potential Media Affect: Other Groundwater (uses other than drinking water)  
Potential Contaminants of Concern: Gasoline  
EPA Region: 9  
Coordinate Source: Google Geocode  
Cuf Case: NO  
Quantity Released Gallons: Not reported  
Begin Date: 08/19/1988  
Leak Reported Date: 08/19/1988  
How Discovered: Tank Closure  
How Discovered Description: Not reported  
Discharge Source: Tank  
Discharge Cause: Physc / Mech Damage  
Stop Method: Not reported  
Stop Description: Not reported  
No Further Action Date: 07/24/1996



Map ID  
Direction  
Distance  
Elevation

MAP FINDINGS

Site

Database(s)

EDR ID Number  
EPA ID Number

**JOHN IRISH JEEP DEALERSHIP (Continued)**

**S104162570**

CA Water Watershed Name: Bay Bridges - San Rafael (203.20)  
Dwr Groundwater Subbasin Name: Not reported  
Disadvantaged Community: Not reported  
CA Enviroscreen 3 Score: 1-5% (lowest scores)  
CA Enviroscreen 4 Score: 15-20%  
Military DOD Site: No  
Facility Project Subtype: Not reported  
RWQCB Region: SAN FRANCISCO BAY RWQCB (REGION 2)  
Site History: Not reported

LUST:

Global Id: T0604100061  
Contact Type: Local Agency Caseworker  
Contact Name: BRADLEY R. MARK  
Organization Name: SAN RAFAEL, CITY OF  
Address: 1039 C STREET  
City: SAN RAFAEL  
Email: brad.mark@ci.san-rafael.ca.us  
Phone Number: Not reported

Global Id: T0604100061  
Contact Type: Regional Board Caseworker - Primary Caseworker  
Contact Name: JOHN JANG  
Organization Name: SAN FRANCISCO BAY RWQCB (REGION 2)  
Address: 1515 CLAY STREET, SUITE 1400  
City: OAKLAND  
Email: jjang@waterboards.ca.gov  
Phone Number: Not reported

LUST:

Global Id: T0604100061  
Action Type: ENFORCEMENT  
Date: 07/30/1996  
Action: Staff Letter

Global Id: T0604100061  
Action Type: ENFORCEMENT  
Date: 07/30/1996  
Action: Staff Letter

Global Id: T0604100061  
Action Type: ENFORCEMENT  
Date: 07/24/1996  
Action: Closure/No Further Action Letter

Global Id: T0604100061  
Action Type: Other  
Date: 08/19/1988  
Action: Leak Reported

Global Id: T0604100061  
Action Type: Other  
Date: 08/19/1988  
Action: Leak Discovery

Global Id: T0604100061  
Action Type: Other

Map ID  
Direction  
Distance  
Elevation

MAP FINDINGS

Site

Database(s)

EDR ID Number  
EPA ID Number

**JOHN IRISH JEEP DEALERSHIP (Continued)**

**S104162570**

Date: 08/19/1988  
Action: Leak Stopped

LUST:

Global Id: T0604100061  
Status: Open - Case Begin Date  
Status Date: 08/19/1988

Global Id: T0604100061  
Status: Completed - Case Closed  
Status Date: 07/24/1996

LUST REG 2:

Region: 2  
Facility Id: 21-0064  
Facility Status: Case Closed  
Case Number: 21-0064  
How Discovered: Tank Closure  
Leak Cause: Structure Failure  
Leak Source: Tank  
Date Leak Confirmed: Not reported  
Oversight Program: LUST  
Prelim. Site Assessment Workplan Submitted: Not reported  
Preliminary Site Assessment Began: Not reported  
Pollution Characterization Began: Not reported  
Pollution Remediation Plan Submitted: Not reported  
Date Remediation Action Underway: Not reported  
Date Post Remedial Action Monitoring Began: Not reported

CORTESE:

Name: JOHN IRISH JEEP DEALERSHIP  
Address: 898 LINCOLN AVE  
City, State, Zip: SAN RAFAEL, CA 94901  
Region: CORTESE  
Envirostor Id: Not reported  
Global ID: T0604100061  
Site/Facility Type: LUST CLEANUP SITE  
Cleanup Status: COMPLETED - CASE CLOSED  
Status Date: Not reported  
Site Code: Not reported  
Latitude: Not reported  
Longitude: Not reported  
Owner: Not reported  
Enf Type: Not reported  
Swat R: Not reported  
Flag: active  
Order No: Not reported  
Waste Discharge System No: Not reported  
Effective Date: Not reported  
Region 2: Not reported  
WID Id: Not reported  
Solid Waste Id No: Not reported  
Waste Management Unit Name: Not reported  
File Name: Active Open

Map ID  
Direction  
Distance  
Elevation

MAP FINDINGS

Site

Database(s)

EDR ID Number  
EPA ID Number

**JOHN IRISH JEEP DEALERSHIP (Continued)**

**S104162570**

**HIST CORTESE:**

edr\_fname: JOHN IRISH AMC JEEP  
edr\_fadd1: 898 LINCOLN  
City,State,Zip: SAN RAFAEL, CA 94901  
Region: CORTESE  
Facility County Code: 21  
Reg By: LTNKA  
Reg Id: 21-0064

**CERS:**

Name: JOHN IRISH JEEP DEALERSHIP  
Address: 898 LINCOLN AVE  
City,State,Zip: SAN RAFAEL, CA 94901  
Site ID: 662517  
CERS ID: T0604100061  
CERS Description: Leaking Underground Storage Tank Cleanup Site

**Affiliation:**

Affiliation Type Desc: Local Agency Caseworker  
Entity Name: BRADLEY R. MARK - SAN RAFAEL, CITY OF  
Entity Title: Not reported  
Affiliation Address: 1039 C STREET  
Affiliation City: SAN RAFAEL  
Affiliation State: CA  
Affiliation Country: Not reported  
Affiliation Zip: Not reported  
Affiliation Phone: ,

**K134**  
**West**  
**1/8-1/4**  
**0.220 mi.**  
**1164 ft.**

**JOHN IRISH AMC/JEEP, INC.**  
**898 LINCOLN AVE**  
**SAN RAFAEL, CA 94901**  
**Site 4 of 6 in cluster K**

**HIST UST**    **U001599941**  
**N/A**

**Relative:**  
**Higher**  
**Actual:**  
**25 ft.**

**HIST UST:**  
Name: JOHN IRISH AMC/JEEP, INC.  
Address: 898 LINCOLN AVE  
City,State,Zip: SAN RAFAEL, CA 94901  
File Number: Not reported  
URL: Not reported  
Region: STATE  
Facility ID: 00000008789  
Facility Type: Other  
Other Type: AUTO DEALERSHIP  
Contact Name: JOHN IRISH  
Telephone: 4154537020  
Owner Name: MARY MILANI  
Owner Address: 37 GRACELAND DRIVE  
Owner City,St,Zip: SAN RAFAEL, CA 94901  
Total Tanks: 0000  
  
Tank Num: 001  
Container Num: 1  
Year Installed: Not reported  
Tank Capacity: 00000000  
Tank Used for: PRODUCT

Map ID  
Direction  
Distance  
Elevation

MAP FINDINGS

Site

Database(s)

EDR ID Number  
EPA ID Number

**JOHN IRISH AMC/JEEP, INC. (Continued)**

**U001599941**

Type of Fuel: REGULAR  
Container Construction Thickness: Not reported  
Leak Detection: None

Tank Num: 002  
Container Num: 2  
Year Installed: Not reported  
Tank Capacity: 00000000  
Tank Used for: PRODUCT  
Type of Fuel: REGULAR  
Container Construction Thickness: Not reported  
Leak Detection: None

Tank Num: 003  
Container Num: 3  
Year Installed: Not reported  
Tank Capacity: 00000000  
Tank Used for: WASTE  
Type of Fuel: WASTE OIL  
Container Construction Thickness: Not reported  
Leak Detection: None

**K135**  
**West**  
**1/8-1/4**  
**0.220 mi.**  
**1164 ft.**

**SAN RAFAEL TIRE & BRAKE**  
**898 A LINCOLN AVE**  
**SAN RAFAEL, CA 94901**  
**Site 5 of 6 in cluster K**

**HIST UST** **S113036079**  
**HAZNET** **N/A**  
**HWTS**

**Relative:**  
**Higher**  
**Actual:**  
**25 ft.**

**HIST UST:**  
Name: JOHN IRISH AMC/JEEP INC  
Address: 898 LINCOLN AVENUE  
City,State,Zip: SAN RAFAEL, CA 94901  
File Number: 000292d3  
URL: <https://documents.geotracker.waterboards.ca.gov/ustpdfs/pdf/000292d3.pdf>  
Region: Not reported  
Facility ID: Not reported  
Facility Type: Not reported  
Other Type: Not reported  
Contact Name: Not reported  
Telephone: Not reported  
Owner Name: Not reported  
Owner Address: Not reported  
Owner City,St,Zip: Not reported  
Total Tanks: Not reported  
  
Tank Num: Not reported  
Container Num: Not reported  
Year Installed: Not reported  
Tank Capacity: Not reported  
Tank Used for: Not reported  
Type of Fuel: Not reported  
Container Construction Thickness: Not reported  
Leak Detection: Not reported

Click here for Geo Tracker PDF:  
HAZNET:

Map ID  
Direction  
Distance  
Elevation

MAP FINDINGS

Site

Database(s)

EDR ID Number  
EPA ID Number

**SAN RAFAEL TIRE & BRAKE (Continued)**

**S113036079**

Name: SAN RAFAEL TIRE & BRAKE  
Address: 898 A LINCOLN AVE  
Address 2: Not reported  
City,State,Zip: SAN RAFAEL, CA 949010000  
Contact: VINCE IPPOLITO/MGR  
Telephone: 4154851960  
Mailing Name: Not reported  
Mailing Address: 898 LINCOLN AVE # A  
  
Year: 1995  
Gepaid: CAL000036578  
TSD EPA ID: CAD980887418  
CA Waste Code: 134 - Aqueous solution with total organic residues less than 10 percent  
  
Disposal Method: H01 - Transfer Station  
Tons: 0.42

Additional Info:

Year: 1995  
Gen EPA ID: CAL000036578

Shipment Date: 19951208  
Creation Date: 7/26/1996 0:00:00  
Receipt Date: 19951208  
Manifest ID: 95603477  
Trans EPA ID: CAD980695761  
Trans Name: Not reported  
Trans 2 EPA ID: Not reported  
Trans 2 Name: Not reported  
TSD EPA ID: CAD980887418  
Trans Name: Not reported  
TSD Alt EPA ID: Not reported  
TSD Alt Name: Not reported  
Waste Code Description: 134 - Aqueous solution with <10% total organic residues  
RCRA Code: Not reported  
Meth Code: H01 - Transfer Station  
Quantity Tons: 0.42  
Waste Quantity: 100  
Quantity Unit: G  
Additional Code 1: Not reported  
Additional Code 2: Not reported  
Additional Code 3: Not reported  
Additional Code 4: Not reported  
Additional Code 5: Not reported

HWTS:

Name: SAN RAFAEL TIRE & BRAKE  
Address: 898 A LINCOLN AVE  
Address 2: Not reported  
City,State,Zip: SAN RAFAEL, CA 94901  
EPA ID: CAL000036578  
Inactive Date: 06/30/2003  
Create Date: 08/01/1990  
Last Act Date: Not reported  
Mailing Name: Not reported

Map ID  
Direction  
Distance  
Elevation

MAP FINDINGS

Site

Database(s)

EDR ID Number  
EPA ID Number

**SAN RAFAEL TIRE & BRAKE (Continued)**

**S113036079**

Mailing Address: 898 LINCOLN AVE # A  
Mailing Address 2: Not reported  
Mailing City,State,Zip: SAN RAFAEL, CA 949013330  
Owner Name: TOSCALITO ENTERPRISES  
Owner Address: 898 LINCOLN AVE # A  
Owner Address 2: Not reported  
Owner City,State,Zip: SAN RAFAEL, CA 949013330  
Owner Phone: Not reported  
Owner Fax: Not reported  
Contact Name: VINCE IPPOLITO/MGR  
Contact Address: 898 LINCOLN AVE # A  
Contact Address 2: Not reported  
City,State,Zip: SAN RAFAEL, CA 949013330  
Contact Phone: Not reported  
Contact Fax: Not reported  
Facility Status: Inactive  
Facility Type: PERMANENT  
Category: STATE  
Latitude: 37.971586  
Longitude: -122.524036

**NAICS:**

EPA ID: CAL000036578  
Create Date: 2002-03-14 16:36:27.000  
NAICS Code: 4413  
NAICS Description: Automotive Parts, Accessories, and Tire Stores  
Issued EPA ID Date: 1990-08-01 00:00:00  
Inactive Date: 2003-06-30 00:00:00  
Facility Name: SAN RAFAEL TIRE & BRAKE  
Facility Address: 898 A LINCOLN AVE  
Facility Address 2: Not reported  
Facility City: SAN RAFAEL  
Facility County: Not reported  
Facility State: CA  
Facility Zip: 949010000

**P136**  
**SW**  
**1/8-1/4**  
**0.222 mi.**  
**1170 ft.**

**CAL WEST RENTALS INC**  
**240 FRANCISCO BLVD W**  
**SAN RAFAEL, CA 94901**

**RCRA NonGen / NLR**

**1025871288**  
**CAL000444400**

**Site 1 of 2 in cluster P**

**Relative:**  
**Higher**  
**Actual:**  
**16 ft.**

RCRA Listings:  
Date Form Received by Agency: 20190315  
Handler Name: Cal West Rentals Inc  
Handler Address: 240 FRANCISCO BLVD W  
Handler City,State,Zip: SAN RAFAEL, CA 94901  
EPA ID: CAL000444400  
Contact Name: TYLER DOHERTY  
Contact Address: 1300 PETALUMA BLVD N  
Contact City,State,Zip: PETALUMA, CA 94952  
Contact Telephone: 707-763-5665  
Contact Fax: Not reported  
Contact Email: TYLER@CALWESTRENTALS.COM  
Contact Title: Not reported  
EPA Region: 09  
Land Type: Not reported

Map ID  
 Direction  
 Distance  
 Elevation

MAP FINDINGS

Site

Database(s)

EDR ID Number  
 EPA ID Number

**CAL WEST RENTALS INC (Continued)**

**1025871288**

Federal Waste Generator Description:	Not a generator, verified
Non-Notifier:	Not reported
Biennial Report Cycle:	Not reported
Accessibility:	Not reported
Active Site Indicator:	Handler Activities
State District Owner:	Not reported
State District:	Not reported
Mailing Address:	1300 PETALUMA BLVD N
Mailing City,State,Zip:	PETALUMA, CA 94952
Owner Name:	Cal West Rentals Inc
Owner Type:	Other
Operator Name:	Tyler Doherty
Operator Type:	Other
Short-Term Generator Activity:	No
Importer Activity:	No
Mixed Waste Generator:	No
Transporter Activity:	No
Transfer Facility Activity:	No
Recycler Activity with Storage:	Yes
Small Quantity On-Site Burner Exemption:	No
Smelting Melting and Refining Furnace Exemption:	No
Underground Injection Control:	No
Off-Site Waste Receipt:	No
Universal Waste Indicator:	Yes
Universal Waste Destination Facility:	Yes
Federal Universal Waste:	No
Active Site State-Reg Handler:	---
Federal Facility Indicator:	Not reported
Hazardous Secondary Material Indicator:	N
Sub-Part K Indicator:	Not reported
2018 GPRC Permit Baseline:	Not on the Baseline
2018 GPRC Renewals Baseline:	Not on the Baseline
202 GPRC Corrective Action Baseline:	No
Subject to Corrective Action Universe:	No
Non-TSDFs Where RCRA CA has Been Imposed Universe:	No
Corrective Action Priority Ranking:	No NCAPS ranking
Environmental Control Indicator:	No
Institutional Control Indicator:	No
Human Exposure Controls Indicator:	N/A
Groundwater Controls Indicator:	N/A
Significant Non-Complier Universe:	No
Unaddressed Significant Non-Complier Universe:	No
Addressed Significant Non-Complier Universe:	No
Significant Non-Complier With a Compliance Schedule Universe:	No
Financial Assurance Required:	Not reported
Handler Date of Last Change:	20190628
Recognized Trader-Importer:	No
Recognized Trader-Exporter:	No
Importer of Spent Lead Acid Batteries:	No
Exporter of Spent Lead Acid Batteries:	No
Recycler Activity Without Storage:	No
Manifest Broker:	No
Sub-Part P Indicator:	No

Handler - Owner Operator:

Owner/Operator Indicator: Owner

Map ID  
Direction  
Distance  
Elevation

MAP FINDINGS

Site

Database(s)

EDR ID Number  
EPA ID Number

**CAL WEST RENTALS INC (Continued)**

**1025871288**

Owner/Operator Name: CAL WEST RENTALS INC  
Legal Status: Other  
Date Became Current: Not reported  
Date Ended Current: Not reported  
Owner/Operator Address: 1300 PETALUMA BLVD N  
Owner/Operator City,State,Zip: PETALUMA, CA 94952  
Owner/Operator Telephone: 707-563-5665  
Owner/Operator Telephone Ext: Not reported  
Owner/Operator Fax: Not reported  
Owner/Operator Email: Not reported

Owner/Operator Indicator: Operator  
Owner/Operator Name: TYLER DOHERTY  
Legal Status: Other  
Date Became Current: Not reported  
Date Ended Current: Not reported  
Owner/Operator Address: 1300 PETALUMA BLVD N  
Owner/Operator City,State,Zip: PETALUMA, CA 94952  
Owner/Operator Telephone: 707-763-5665  
Owner/Operator Telephone Ext: Not reported  
Owner/Operator Fax: Not reported  
Owner/Operator Email: Not reported

Historic Generators:  
Receive Date: 20190315  
Handler Name: CAL WEST RENTALS INC  
Federal Waste Generator Description: Not a generator, verified  
State District Owner: Not reported  
Large Quantity Handler of Universal Waste: No  
Recognized Trader Importer: No  
Recognized Trader Exporter: No  
Spent Lead Acid Battery Importer: No  
Spent Lead Acid Battery Exporter: No  
Current Record: Yes  
Non Storage Recycler Activity: Not reported  
Electronic Manifest Broker: Not reported

List of NAICS Codes and Descriptions:  
NAICS Code: 562991  
NAICS Description: SEPTIC TANK AND RELATED SERVICES

Facility Has Received Notices of Violations:  
Violations: No Violations Found

Evaluation Action Summary:  
Evaluations: No Evaluations Found



MAP FINDINGS

Map ID  
 Direction  
 Distance  
 Elevation

Site

Database(s)

EDR ID Number  
 EPA ID Number

**O137**      **MARIN COLOR SERVICE**  
**WSW**      **770 2ND ST**  
**1/8-1/4**    **SAN RAFAEL, CA 94901**  
**0.225 mi.**  
**1186 ft.**    **Site 5 of 8 in cluster O**

**LUST**      **S101307513**  
**Cortese**    **N/A**  
**HIST CORTESE**  
**CERS**  
**HWTS**

**Relative:**  
**Higher**  
**Actual:**  
**26 ft.**

**LUST:**

Name: MARIN COLOR SERVICE  
 Address: 770 2ND ST  
 City,State,Zip: SAN RAFAEL, CA 94901  
 Lead Agency: SAN FRANCISCO BAY RWQCB (REGION 2)  
 Case Type: LUST Cleanup Site  
 Geo Track: [http://geotracker.waterboards.ca.gov/profile\\_report.asp?global\\_id=T0604100067](http://geotracker.waterboards.ca.gov/profile_report.asp?global_id=T0604100067)  
 Global Id: T0604100067  
 Latitude: 37.9707883  
 Longitude: -122.5241019  
 Status: Completed - Case Closed  
 Status Date: 09/14/1998  
 Case Worker: JMJ  
 RB Case Number: 21-0070  
 Local Agency: Not reported  
 File Location: Not reported  
 Local Case Number: Not reported  
 Potential Media Affect: Other Groundwater (uses other than drinking water)  
 Potential Contaminants of Concern: Diesel  
 EPA Region: 9  
 Coordinate Source: Google Geocode  
 Cuf Case: NO  
 Quantity Released Gallons: Not reported  
 Begin Date: 01/11/1991  
 Leak Reported Date: 05/15/1991  
 How Discovered: Tank Closure  
 How Discovered Description: Not reported  
 Discharge Source: Other  
 Discharge Cause: Unknown  
 Stop Method: Not reported  
 Stop Description: Not reported  
 No Further Action Date: 09/14/1998  
 CA Water Watershed Name: Bay Bridges - San Rafael (203.20)  
 Dwr Groundwater Subbasin Name: Not reported  
 Disadvantaged Community: Not reported  
 CA Enviroscreen 3 Score: 1-5% (lowest scores)  
 CA Enviroscreen 4 Score: 15-20%  
 Military DOD Site: No  
 Facility Project Subtype: Not reported  
 RWQCB Region: SAN FRANCISCO BAY RWQCB (REGION 2)  
 Site History: Not reported

**LUST:**

Global Id: T0604100067  
 Contact Type: Local Agency Caseworker  
 Contact Name: BRADLEY R. MARK  
 Organization Name: SAN RAFAEL, CITY OF  
 Address: 1039 C STREET  
 City: SAN RAFAEL  
 Email: brad.mark@ci.san-rafael.ca.us  
 Phone Number: Not reported

Global Id: T0604100067  
 Contact Type: Regional Board Caseworker - Primary Caseworker

Map ID  
Direction  
Distance  
Elevation

MAP FINDINGS

Site

Database(s)

EDR ID Number  
EPA ID Number

**MARIN COLOR SERVICE (Continued)**

**S101307513**

Contact Name: JOHN JANG  
Organization Name: SAN FRANCISCO BAY RWQCB (REGION 2)  
Address: 1515 CLAY STREET, SUITE 1400  
City: OAKLAND  
Email: jjang@waterboards.ca.gov  
Phone Number: Not reported

LUST:

Global Id: T0604100067  
Action Type: RESPONSE  
Date: 01/07/1991  
Action: Proposed Plan

Global Id: T0604100067  
Action Type: RESPONSE  
Date: 01/11/1991  
Action: Other Report / Document

Global Id: T0604100067  
Action Type: ENFORCEMENT  
Date: 04/06/1990  
Action: Site Visit / Inspection / Sampling

Global Id: T0604100067  
Action Type: ENFORCEMENT  
Date: 05/14/1991  
Action: Letter - Notice

Global Id: T0604100067  
Action Type: ENFORCEMENT  
Date: 10/30/1990  
Action: Notice of Violation

Global Id: T0604100067  
Action Type: ENFORCEMENT  
Date: 07/02/1990  
Action: Site Visit / Inspection / Sampling

Global Id: T0604100067  
Action Type: ENFORCEMENT  
Date: 06/17/1991  
Action: Technical Correspondence / Assistance / Other

Global Id: T0604100067  
Action Type: ENFORCEMENT  
Date: 06/12/1991  
Action: Letter - Notice

Global Id: T0604100067  
Action Type: ENFORCEMENT  
Date: 11/08/1990  
Action: Technical Correspondence / Assistance / Other

Global Id: T0604100067  
Action Type: RESPONSE  
Date: 01/23/1991  
Action: Other Report / Document

Map ID  
Direction  
Distance  
Elevation

MAP FINDINGS

Site

Database(s)

EDR ID Number  
EPA ID Number

**MARIN COLOR SERVICE (Continued)**

**S101307513**

Global Id: T0604100067  
Action Type: RESPONSE  
Date: 07/08/1991  
Action: Other Report / Document

Global Id: T0604100067  
Action Type: RESPONSE  
Date: 05/16/1991  
Action: Other Report / Document

Global Id: T0604100067  
Action Type: ENFORCEMENT  
Date: 09/14/1998  
Action: Staff Letter

Global Id: T0604100067  
Action Type: RESPONSE  
Date: 12/23/1997  
Action: Phase I Assessment Report

Global Id: T0604100067  
Action Type: RESPONSE  
Date: 11/15/1990  
Action: Correspondence

Global Id: T0604100067  
Action Type: RESPONSE  
Date: 02/13/1991  
Action: Other Report / Document

Global Id: T0604100067  
Action Type: RESPONSE  
Date: 11/28/1990  
Action: Correspondence

Global Id: T0604100067  
Action Type: RESPONSE  
Date: 01/24/1991  
Action: Other Report / Document

Global Id: T0604100067  
Action Type: Other  
Date: 05/15/1991  
Action: Leak Reported

Global Id: T0604100067  
Action Type: RESPONSE  
Date: 06/15/1998  
Action: Other Report / Document

Global Id: T0604100067  
Action Type: RESPONSE  
Date: 01/09/1991  
Action: Correspondence

Global Id: T0604100067  
Action Type: RESPONSE

Map ID  
Direction  
Distance  
Elevation

MAP FINDINGS

Site

Database(s)

EDR ID Number  
EPA ID Number

**MARIN COLOR SERVICE (Continued)**

**S101307513**

Date: 01/24/1991  
Action: Other Report / Document

Global Id: T0604100067  
Action Type: RESPONSE  
Date: 01/24/1991  
Action: Other Report / Document

Global Id: T0604100067  
Action Type: RESPONSE  
Date: 11/07/1990  
Action: Other Report / Document

Global Id: T0604100067  
Action Type: RESPONSE  
Date: 08/19/1997  
Action: Soil and Water Investigation Workplan

Global Id: T0604100067  
Action Type: RESPONSE  
Date: 11/29/1990  
Action: Correspondence

Global Id: T0604100067  
Action Type: Other  
Date: 01/11/1991  
Action: Leak Discovery

Global Id: T0604100067  
Action Type: Other  
Date: 01/11/1991  
Action: Leak Stopped

**LUST:**

Global Id: T0604100067  
Status: Open - Case Begin Date  
Status Date: 01/11/1991

Global Id: T0604100067  
Status: Open - Site Assessment  
Status Date: 12/21/1994

Global Id: T0604100067  
Status: Completed - Case Closed  
Status Date: 09/14/1998

**LUST REG 2:**

Region: 2  
Facility Id: 21-0070  
Facility Status: Case Closed  
Case Number: 31  
How Discovered: Tank Closure  
Leak Cause: UNK  
Leak Source: UNK  
Date Leak Confirmed: 12/21/1994

Map ID  
Direction  
Distance  
Elevation

MAP FINDINGS

Site

Database(s)

EDR ID Number  
EPA ID Number

**MARIN COLOR SERVICE (Continued)**

**S101307513**

Oversight Program: LUST  
Prelim. Site Assessment Workplan Submitted: Not reported  
Preliminary Site Assessment Began: Not reported  
Pollution Characterization Began: Not reported  
Pollution Remediation Plan Submitted: Not reported  
Date Remediation Action Underway: Not reported  
Date Post Remedial Action Monitoring Began: Not reported

**CORTESE:**

Name: MARIN COLOR SERVICE  
Address: 770 2ND ST  
City,State,Zip: SAN RAFAEL, CA 94901  
Region: CORTESE  
Envirostor Id: Not reported  
Global ID: T0604100067  
Site/Facility Type: LUST CLEANUP SITE  
Cleanup Status: COMPLETED - CASE CLOSED  
Status Date: Not reported  
Site Code: Not reported  
Latitude: Not reported  
Longitude: Not reported  
Owner: Not reported  
Enf Type: Not reported  
Swat R: Not reported  
Flag: active  
Order No: Not reported  
Waste Discharge System No: Not reported  
Effective Date: Not reported  
Region 2: Not reported  
WID Id: Not reported  
Solid Waste Id No: Not reported  
Waste Management Unit Name: Not reported  
File Name: Active Open

**HIST CORTESE:**

edr\_fname: MARIN COLOR SERVICE  
edr\_fadd1: 770 2ND  
City,State,Zip: SAN RAFAEL, CA  
Region: CORTESE  
Facility County Code: 21  
Reg By: LTNKA  
Reg Id: 21-0070

**CERS:**

Name: MARIN COLOR SERVICE  
Address: 770 2ND ST  
City,State,Zip: SAN RAFAEL, CA 94901  
Site ID: 667101  
CERS ID: T0604100067  
CERS Description: Leaking Underground Storage Tank Cleanup Site

**Affiliation:**

Affiliation Type Desc: Local Agency Caseworker  
Entity Name: BRADLEY R. MARK - SAN RAFAEL, CITY OF  
Entity Title: Not reported  
Affiliation Address: 1039 C STREET

Map ID  
Direction  
Distance  
Elevation

MAP FINDINGS

Site

Database(s)

EDR ID Number  
EPA ID Number

**MARIN COLOR SERVICE (Continued)**

**S101307513**

Affiliation City: SAN RAFAEL  
Affiliation State: CA  
Affiliation Country: Not reported  
Affiliation Zip: Not reported  
Affiliation Phone: ,

**HWTS:**

Name: MARIN COLOR SERVICE  
Address: 770 2ND ST  
Address 2: Not reported  
City,State,Zip: SAN RAFAEL, CA 94901  
EPA ID: CAC001272200  
Inactive Date: 10/25/2000  
Create Date: 03/09/1998  
Last Act Date: Not reported  
Mailing Name: Not reported  
Mailing Address: 770 2ND ST  
Mailing Address 2: Not reported  
Mailing City,State,Zip: SAN RAFAEL, CA 949010000  
Owner Name: MARIN COLOR SERVICE INC  
Owner Address: 770 2ND ST  
Owner Address 2: Not reported  
Owner City,State,Zip: SAN RAFAEL, CA 949010000  
Owner Phone: Not reported  
Owner Fax: Not reported  
Contact Name: MARK ANDERSON  
Contact Address: 770 2ND ST  
Contact Address 2: Not reported  
City,State,Zip: SAN RAFAEL, CA 949010000  
Contact Phone: Not reported  
Contact Fax: Not reported  
Facility Status: Inactive  
Facility Type: TEMPORARY  
Category: STATE  
Latitude: 37.970776  
Longitude: -122.523877

138  
North  
1/8-1/4  
0.226 mi.  
1191 ft.

**SUZANNE PINTO**  
**625 BELLE AVE**  
**SAN RAFAEL, CA 94901**

**RCRA NonGen / NLR 1027522328**  
**CAC003214666**

**Relative:**  
**Higher**  
**Actual:**  
**34 ft.**

RCRA Listings:  
Date Form Received by Agency: 20230127  
Handler Name: Suzanne Pinto  
Handler Address: 625 BELLE AVE  
Handler City,State,Zip: SAN RAFAEL, CA 94901  
EPA ID: CAC003214666  
Contact Name: SUZANNE PINTO  
Contact Address: BELLE AVE  
Contact City,State,Zip: SAN RAFAEL, CA 94901  
Contact Telephone: 415-456-1711  
Contact Fax: Not reported  
Contact Email: SRPINTO@SONIC.NET  
Contact Title: Not reported

Map ID  
Direction  
Distance  
Elevation

MAP FINDINGS

Site

Database(s)

EDR ID Number  
EPA ID Number

**SUZANNE PINTO (Continued)**

**1027522328**

EPA Region:	09
Land Type:	Not reported
Federal Waste Generator Description:	Not a generator, verified
Non-Notifier:	Not reported
Biennial Report Cycle:	Not reported
Accessibility:	Not reported
Active Site Indicator:	Not reported
State District Owner:	Not reported
State District:	Not reported
Mailing Address:	BELLE AVE
Mailing City,State,Zip:	SAN RAFAEL, CA 94901
Owner Name:	Not reported
Owner Type:	Not reported
Operator Name:	Suzanne Pinto
Operator Type:	Other
Short-Term Generator Activity:	Yes
Importer Activity:	No
Mixed Waste Generator:	No
Transporter Activity:	No
Transfer Facility Activity:	No
Recycler Activity with Storage:	No
Small Quantity On-Site Burner Exemption:	No
Smelting Melting and Refining Furnace Exemption:	No
Underground Injection Control:	No
Off-Site Waste Receipt:	No
Universal Waste Indicator:	No
Universal Waste Destination Facility:	No
Federal Universal Waste:	No
Active Site State-Reg Handler:	---
Federal Facility Indicator:	Not reported
Hazardous Secondary Material Indicator:	N
Sub-Part K Indicator:	Not reported
2018 GPRC Permit Baseline:	Not on the Baseline
2018 GPRC Renewals Baseline:	Not on the Baseline
202 GPRC Corrective Action Baseline:	No
Subject to Corrective Action Universe:	No
Non-TSDFs Where RCRA CA has Been Imposed Universe:	No
Corrective Action Priority Ranking:	No NCAPS ranking
Environmental Control Indicator:	No
Institutional Control Indicator:	No
Human Exposure Controls Indicator:	N/A
Groundwater Controls Indicator:	N/A
Significant Non-Complier Universe:	No
Unaddressed Significant Non-Complier Universe:	No
Addressed Significant Non-Complier Universe:	No
Significant Non-Complier With a Compliance Schedule Universe:	No
Financial Assurance Required:	Not reported
Handler Date of Last Change:	20230130
Recognized Trader-Importer:	No
Recognized Trader-Exporter:	No
Importer of Spent Lead Acid Batteries:	No
Exporter of Spent Lead Acid Batteries:	No
Recycler Activity Without Storage:	No
Manifest Broker:	No
Sub-Part P Indicator:	No

Map ID  
Direction  
Distance  
Elevation

MAP FINDINGS

Site

Database(s)

EDR ID Number  
EPA ID Number

**SUZANNE PINTO (Continued)**

**1027522328**

Handler - Owner Operator:  
Owner/Operator Indicator: Operator  
Owner/Operator Name: SUZANNE PINTO  
Legal Status: Other  
Date Became Current: Not reported  
Date Ended Current: Not reported  
Owner/Operator Address: 625 BELLE AVE  
Owner/Operator City,State,Zip: SAN RAFAEL, CA 94901  
Owner/Operator Telephone: Not reported  
Owner/Operator Telephone Ext: Not reported  
Owner/Operator Fax: Not reported  
Owner/Operator Email: Not reported

Historic Generators:  
Receive Date: 20230127  
Handler Name: SUZANNE PINTO  
Federal Waste Generator Description: Not a generator, verified  
State District Owner: Not reported  
Large Quantity Handler of Universal Waste: No  
Recognized Trader Importer: No  
Recognized Trader Exporter: No  
Spent Lead Acid Battery Importer: No  
Spent Lead Acid Battery Exporter: No  
Current Record: Yes  
Non Storage Recycler Activity: No  
Electronic Manifest Broker: No

List of NAICS Codes and Descriptions:  
NAICS Codes: No NAICS Codes Found

Facility Has Received Notices of Violations:  
Violations: No Violations Found

Evaluation Action Summary:  
Evaluations: No Evaluations Found

**K139**  
**West**  
**1/8-1/4**  
**0.226 mi.**  
**1193 ft.**

**GOOD YEAR SAN RAFAEL**  
**898A LINCOLN AVE**  
**SAN RAFAEL, CA 94901**

**RCRA-SQG 1000455735**  
**CAD982431900**

**Site 6 of 6 in cluster K**

**Relative:**  
**Higher**  
**Actual:**  
**25 ft.**

RCRA Listings:  
Date Form Received by Agency: 19900904  
Handler Name: Good Year San Rafael  
Handler Address: 898A LINCOLN AVE  
Handler City,State,Zip: SAN RAFAEL, CA 94901  
EPA ID: CAD982431900  
Contact Name: ENVIRONMENTAL MANAGER  
Contact Address: 898A LINCOLN AVE  
Contact City,State,Zip: SAN RAFAEL, CA 94901  
Contact Telephone: 415-485-1960  
Contact Fax: Not reported  
Contact Email: Not reported



Map ID  
Direction  
Distance  
Elevation

MAP FINDINGS

Site

Database(s)

EDR ID Number  
EPA ID Number

**GOOD YEAR SAN RAFAEL (Continued)**

**1000455735**

Contact Title:	Not reported
EPA Region:	09
Land Type:	Not reported
Federal Waste Generator Description:	Small Quantity Generator
Non-Notifier:	Not reported
Biennial Report Cycle:	Not reported
Accessibility:	Not reported
Active Site Indicator:	Handler Activities
State District Owner:	Ca
State District:	2
Mailing Address:	LINCOLN AVE
Mailing City,State,Zip:	SAN RAFAEL, CA 94901
Owner Name:	Toscanini Ken
Owner Type:	Private
Operator Name:	Not Required
Operator Type:	Private
Short-Term Generator Activity:	No
Importer Activity:	No
Mixed Waste Generator:	No
Transporter Activity:	No
Transfer Facility Activity:	No
Recycler Activity with Storage:	No
Small Quantity On-Site Burner Exemption:	No
Smelting Melting and Refining Furnace Exemption:	No
Underground Injection Control:	No
Off-Site Waste Receipt:	No
Universal Waste Indicator:	No
Universal Waste Destination Facility:	No
Federal Universal Waste:	No
Active Site State-Reg Handler:	---
Federal Facility Indicator:	Not reported
Hazardous Secondary Material Indicator:	NN
Sub-Part K Indicator:	Not reported
2018 GPRC Permit Baseline:	Not on the Baseline
2018 GPRC Renewals Baseline:	Not on the Baseline
202 GPRC Corrective Action Baseline:	No
Subject to Corrective Action Universe:	No
Non-TSDFs Where RCRA CA has Been Imposed Universe:	No
Corrective Action Priority Ranking:	No NCAPS ranking
Environmental Control Indicator:	No
Institutional Control Indicator:	No
Human Exposure Controls Indicator:	N/A
Groundwater Controls Indicator:	N/A
Significant Non-Complier Universe:	No
Unaddressed Significant Non-Complier Universe:	No
Addressed Significant Non-Complier Universe:	No
Significant Non-Complier With a Compliance Schedule Universe:	No
Financial Assurance Required:	Not reported
Handler Date of Last Change:	20000915
Recognized Trader-Importer:	No
Recognized Trader-Exporter:	No
Importer of Spent Lead Acid Batteries:	No
Exporter of Spent Lead Acid Batteries:	No
Recycler Activity Without Storage:	Not reported
Manifest Broker:	Not reported
Sub-Part P Indicator:	No

Map ID  
Direction  
Distance  
Elevation

MAP FINDINGS

Site

Database(s)

EDR ID Number  
EPA ID Number

**GOOD YEAR SAN RAFAEL (Continued)**

**1000455735**

Handler - Owner Operator:

Owner/Operator Indicator:	Operator
Owner/Operator Name:	NOT REQUIRED
Legal Status:	Private
Date Became Current:	Not reported
Date Ended Current:	Not reported
Owner/Operator Address:	NOT REQUIRED
Owner/Operator City,State,Zip:	NOT REQUIRED, ME 99999
Owner/Operator Telephone:	415-555-1212
Owner/Operator Telephone Ext:	Not reported
Owner/Operator Fax:	Not reported
Owner/Operator Email:	Not reported

Owner/Operator Indicator:	Owner
Owner/Operator Name:	TOSCANINI KEN
Legal Status:	Private
Date Became Current:	Not reported
Date Ended Current:	Not reported
Owner/Operator Address:	NOT REQUIRED
Owner/Operator City,State,Zip:	NOT REQUIRED, ME 99999
Owner/Operator Telephone:	415-555-1212
Owner/Operator Telephone Ext:	Not reported
Owner/Operator Fax:	Not reported
Owner/Operator Email:	Not reported

Historic Generators:

Receive Date:	19900904
Handler Name:	GOOD YEAR SAN RAFAEL
Federal Waste Generator Description:	Small Quantity Generator
State District Owner:	Ca
Large Quantity Handler of Universal Waste:	No
Recognized Trader Importer:	No
Recognized Trader Exporter:	No
Spent Lead Acid Battery Importer:	No
Spent Lead Acid Battery Exporter:	No
Current Record:	Yes
Non Storage Recycler Activity:	Not reported
Electronic Manifest Broker:	Not reported

List of NAICS Codes and Descriptions:

NAICS Codes:	No NAICS Codes Found
--------------	----------------------

Facility Has Received Notices of Violations:

Violations:	No Violations Found
-------------	---------------------

Evaluation Action Summary:

Evaluations:	No Evaluations Found
--------------	----------------------

Map ID  
 Direction  
 Distance  
 Elevation

MAP FINDINGS

Site

Database(s)

EDR ID Number  
 EPA ID Number

<p><b>Q140</b>  <b>East</b>  <b>1/8-1/4</b>  <b>0.226 mi.</b>  <b>1193 ft.</b></p> <p><b>Relative:</b>  <b>Higher</b></p> <p><b>Actual:</b>  <b>35 ft.</b></p>	<p><b>SAN RAFAEL CITY SCHOOLS</b>  <b>38 UNION ST</b>  <b>SAN RAFAEL, CA 94901</b></p> <p><b>Site 1 of 4 in cluster Q</b></p> <p>RCRA Listings:        Date Form Received by Agency: 20220715        Handler Name: San Rafael City Schools        Handler Address: 38 UNION ST        Handler City,State,Zip: SAN RAFAEL, CA 94901        EPA ID: CAC003185472        Contact Name: SAN RAFAEL CITY SCHOOLS        Contact Address: 310 NOVA ALBION WAY        Contact City,State,Zip: SAN RAFAEL, CA 94903        Contact Telephone: 415-485-2445        Contact Fax: Not reported        Contact Email: DPEDROLI@SRCS.ORG        Contact Title: Not reported        EPA Region: 09        Land Type: Not reported        Federal Waste Generator Description: Not a generator, verified        Non-Notifier: Not reported        Biennial Report Cycle: Not reported        Accessibility: Not reported        Active Site Indicator: Not reported        State District Owner: Not reported        State District: Not reported        Mailing Address: 310 NOVA ALBION WAY        Mailing City,State,Zip: SAN RAFAEL, CA 94903        Owner Name: San Rafael City Schools        Owner Type: Other        Operator Name: San Rafael City Schools        Operator Type: Other        Short-Term Generator Activity: No        Importer Activity: No        Mixed Waste Generator: No        Transporter Activity: No        Transfer Facility Activity: No        Recycler Activity with Storage: No        Small Quantity On-Site Burner Exemption: No        Smelting Melting and Refining Furnace Exemption: No        Underground Injection Control: No        Off-Site Waste Receipt: No        Universal Waste Indicator: No        Universal Waste Destination Facility: No        Federal Universal Waste: No        Active Site State-Reg Handler: ---        Federal Facility Indicator: Not reported        Hazardous Secondary Material Indicator: N        Sub-Part K Indicator: Not reported        2018 GPRC Permit Baseline: Not on the Baseline        2018 GPRC Renewals Baseline: Not on the Baseline        202 GPRC Corrective Action Baseline: No        Subject to Corrective Action Universe: No        Non-TSDFs Where RCRA CA has Been Imposed Universe: No        Corrective Action Priority Ranking: No NCAPS ranking        Environmental Control Indicator: No        Institutional Control Indicator: No</p>	<p><b>RCRA NonGen / NLR</b></p>	<p><b>1027447804</b>  <b>CAC003185472</b></p>
--	--	---------------------------------	---

Map ID  
Direction  
Distance  
Elevation

MAP FINDINGS

Site

Database(s)

EDR ID Number  
EPA ID Number

**SAN RAFAEL CITY SCHOOLS (Continued)**

**1027447804**

Human Exposure Controls Indicator: N/A  
Groundwater Controls Indicator: N/A  
Significant Non-Complier Universe: No  
Unaddressed Significant Non-Complier Universe: No  
Addressed Significant Non-Complier Universe: No  
Significant Non-Complier With a Compliance Schedule Universe: No  
Financial Assurance Required: Not reported  
Handler Date of Last Change: 20220718  
Recognized Trader-Importer: No  
Recognized Trader-Exporter: No  
Importer of Spent Lead Acid Batteries: No  
Exporter of Spent Lead Acid Batteries: No  
Recycler Activity Without Storage: No  
Manifest Broker: No  
Sub-Part P Indicator: No

Handler - Owner Operator:

Owner/Operator Indicator: Owner  
Owner/Operator Name: SAN RAFAEL CITY SCHOOLS  
Legal Status: Other  
Date Became Current: Not reported  
Date Ended Current: Not reported  
Owner/Operator Address: 310 NOVA ALBION WAY  
Owner/Operator City,State,Zip: SAN RAFAEL, CA 94903  
Owner/Operator Telephone: 415-485-2445  
Owner/Operator Telephone Ext: Not reported  
Owner/Operator Fax: Not reported  
Owner/Operator Email: DPEDROLI@SRCS.ORG

Owner/Operator Indicator: Operator  
Owner/Operator Name: SAN RAFAEL CITY SCHOOLS  
Legal Status: Other  
Date Became Current: Not reported  
Date Ended Current: Not reported  
Owner/Operator Address: 310 NOVA ALBION WAY  
Owner/Operator City,State,Zip: SAN RAFAEL, CA 94903  
Owner/Operator Telephone: 415-485-2445  
Owner/Operator Telephone Ext: Not reported  
Owner/Operator Fax: Not reported  
Owner/Operator Email: Not reported

Historic Generators:

Receive Date: 20220715  
Handler Name: SAN RAFAEL CITY SCHOOLS  
Federal Waste Generator Description: Not a generator, verified  
State District Owner: Not reported  
Large Quantity Handler of Universal Waste: No  
Recognized Trader Importer: No  
Recognized Trader Exporter: No  
Spent Lead Acid Battery Importer: No  
Spent Lead Acid Battery Exporter: No  
Current Record: Yes  
Non Storage Recycler Activity: No  
Electronic Manifest Broker: No

Map ID  
 Direction  
 Distance  
 Elevation

MAP FINDINGS

EDR ID Number  
 EPA ID Number

---

**SAN RAFAEL CITY SCHOOLS (Continued)**

**1027447804**

List of NAICS Codes and Descriptions:

NAICS Code: 611620  
 NAICS Description: SPORTS AND RECREATION INSTRUCTION

Facility Has Received Notices of Violations:

Violations: No Violations Found

Evaluation Action Summary:

Evaluations: No Evaluations Found

<b>Q141</b>	<b>SAN RAFAEL CITY SCHOOLS MAINTENANCE YARD</b>	<b>RCRA NonGen / NLR</b>	<b>1024799482</b>
<b>East</b>	<b>38 UNION ST</b>		<b>CAL000211622</b>
<b>1/8-1/4</b>	<b>SAN RAFAEL, CA 94901</b>		
<b>0.226 mi.</b>	<b>Site 2 of 4 in cluster Q</b>		
<b>1193 ft.</b>			

**Relative:**  
**Higher**  
**Actual:**  
**35 ft.**

RCRA Listings:	
Date Form Received by Agency:	19990901
Handler Name:	San Rafael City Schools Maintenance Yard
Handler Address:	38 UNION ST
Handler City,State,Zip:	SAN RAFAEL, CA 94901
EPA ID:	CAL000211622
Contact Name:	DAVE PEDROLI
Contact Address:	38 UNION ST
Contact City,State,Zip:	SAN RAFAEL, CA 94901
Contact Telephone:	415-485-2445
Contact Fax:	415-485-3245
Contact Email:	METS@SRCS.ORG
Contact Title:	Not reported
EPA Region:	09
Land Type:	Not reported
Federal Waste Generator Description:	Not a generator, verified
Non-Notifier:	Not reported
Biennial Report Cycle:	Not reported
Accessibility:	Not reported
Active Site Indicator:	Handler Activities
State District Owner:	Not reported
State District:	Not reported
Mailing Address:	310 NOVA ALBION WAY
Mailing City,State,Zip:	SAN RAFAEL, CA 94903
Owner Name:	San Rafael City Sd
Owner Type:	Other
Operator Name:	Dave Pedroli
Operator Type:	Other
Short-Term Generator Activity:	No
Importer Activity:	No
Mixed Waste Generator:	No
Transporter Activity:	No
Transfer Facility Activity:	No
Recycler Activity with Storage:	No
Small Quantity On-Site Burner Exemption:	No
Smelting Melting and Refining Furnace Exemption:	No
Underground Injection Control:	No
Off-Site Waste Receipt:	No
Universal Waste Indicator:	Yes

Map ID  
 Direction  
 Distance  
 Elevation

MAP FINDINGS

Site

Database(s)

EDR ID Number  
 EPA ID Number

**SAN RAFAEL CITY SCHOOLS MAINTENANCE YARD (Continued)**

**1024799482**

Universal Waste Destination Facility:	Yes
Federal Universal Waste:	No
Active Site State-Reg Handler:	---
Federal Facility Indicator:	Not reported
Hazardous Secondary Material Indicator:	N
Sub-Part K Indicator:	Not reported
2018 GPRC Permit Baseline:	Not on the Baseline
2018 GPRC Renewals Baseline:	Not on the Baseline
202 GPRC Corrective Action Baseline:	No
Subject to Corrective Action Universe:	No
Non-TSDFs Where RCRA CA has Been Imposed Universe:	No
Corrective Action Priority Ranking:	No NCAPS ranking
Environmental Control Indicator:	No
Institutional Control Indicator:	No
Human Exposure Controls Indicator:	N/A
Groundwater Controls Indicator:	N/A
Significant Non-Complier Universe:	No
Unaddressed Significant Non-Complier Universe:	No
Addressed Significant Non-Complier Universe:	No
Significant Non-Complier With a Compliance Schedule Universe:	No
Financial Assurance Required:	Not reported
Handler Date of Last Change:	20181120
Recognized Trader-Importer:	No
Recognized Trader-Exporter:	No
Importer of Spent Lead Acid Batteries:	No
Exporter of Spent Lead Acid Batteries:	No
Recycler Activity Without Storage:	No
Manifest Broker:	No
Sub-Part P Indicator:	No

Handler - Owner Operator:

Owner/Operator Indicator:	Owner
Owner/Operator Name: SAN RAFAEL CITY SD	
Legal Status:	Other
Date Became Current:	Not reported
Date Ended Current:	Not reported
Owner/Operator Address:	310 NOVA ALBION
Owner/Operator City,State,Zip:	SAN RAFAEL, CA 94903-0000
Owner/Operator Telephone:	415-485-2445
Owner/Operator Telephone Ext:	Not reported
Owner/Operator Fax:	Not reported
Owner/Operator Email:	Not reported

Owner/Operator Indicator:	Operator
Owner/Operator Name: DAVE PEDROLI	
Legal Status:	Other
Date Became Current:	Not reported
Date Ended Current:	Not reported
Owner/Operator Address:	38 UNION ST
Owner/Operator City,State,Zip:	SAN RAFAEL, CA 94901
Owner/Operator Telephone:	415-485-2445
Owner/Operator Telephone Ext:	Not reported
Owner/Operator Fax:	Not reported
Owner/Operator Email:	Not reported

Map ID  
 Direction  
 Distance  
 Elevation

MAP FINDINGS

Site

Database(s)

EDR ID Number  
 EPA ID Number

**SAN RAFAEL CITY SCHOOLS MAINTENANCE YARD (Continued)**

**1024799482**

Historic Generators:

Receive Date: 19990901  
 Handler Name: SAN RAFAEL CITY SCHOOLS MAINTENANCE YARD  
 Federal Waste Generator Description: Not a generator, verified  
 State District Owner: Not reported  
 Large Quantity Handler of Universal Waste: No  
 Recognized Trader Importer: Not reported  
 Recognized Trader Exporter: Not reported  
 Spent Lead Acid Battery Importer: Not reported  
 Spent Lead Acid Battery Exporter: Not reported  
 Current Record: Yes  
 Non Storage Recycler Activity: Not reported  
 Electronic Manifest Broker: Not reported

List of NAICS Codes and Descriptions:

NAICS Code: 56299  
 NAICS Description: ALL OTHER WASTE MANAGEMENT SERVICES

Facility Has Received Notices of Violations:

Violations: No Violations Found

Evaluation Action Summary:

Evaluations: No Evaluations Found

**Q142**  
**East**  
**1/8-1/4**  
**0.226 mi.**  
**1193 ft.**

**SAN RAFAEL CITY SCHOOLS**  
**38 UNION ST**  
**SAN RAFAEL, CA 94901**  
**Site 3 of 4 in cluster Q**

**CERS HAZ WASTE** **S121746432**  
**CERS** **N/A**  
**HWTS**

**Relative:**  
**Higher**  
**Actual:**  
**35 ft.**

**CERS HAZ WASTE:**  
 Name: SAN RAFAEL CITY SCHOOLS  
 Address: 38 UNION ST  
 City,State,Zip: SAN RAFAEL, CA 94901  
 Site ID: 150716  
 CERS ID: 10031872  
 CERS Description: Hazardous Waste Generator

**CERS:**  
 Name: SAN RAFAEL CITY SCHOOLS  
 Address: 38 UNION ST  
 City,State,Zip: SAN RAFAEL, CA 94901  
 Site ID: 150716  
 CERS ID: 10031872  
 CERS Description: Chemical Storage Facilities

Violations:

Site ID: 150716  
 Site Name: San Rafael City Schools  
 Violation Date: 02-28-2017  
 Citation: HSC 6.95 25507 - California Health and Safety Code, Chapter 6.95, Section(s) 25507  
 Violation Description: Failure to adequately establish and implement a business plan when storing/handling a hazardous material at or above reportable quantities.

Map ID  
Direction  
Distance  
Elevation

MAP FINDINGS

Site

Database(s)

EDR ID Number  
EPA ID Number

**SAN RAFAEL CITY SCHOOLS (Continued)**

**S121746432**

Violation Notes: Returned to compliance on 04/04/2017.  
Violation Division: Marin County Dept of Public Works, Waste Mgmt, CUP  
Violation Program: HMRRP  
Violation Source: CERS,

Site ID: 150716  
Site Name: San Rafael City Schools  
Violation Date: 02-28-2017  
Citation: HSC 6.95 25508(a)(1) - California Health and Safety Code, Chapter 6.95, Section(s) 25508(a)(1)  
Violation Description: Failure to establish and electronically submit an adequate emergency response plan and procedures for a release or threatened release of a hazardous material.

Violation Notes: Returned to compliance on 04/04/2017.  
Violation Division: Marin County Dept of Public Works, Waste Mgmt, CUP  
Violation Program: HMRRP  
Violation Source: CERS,

Site ID: 150716  
Site Name: San Rafael City Schools  
Violation Date: 02-28-2017  
Citation: HSC 6.95 25508(a)(1) - California Health and Safety Code, Chapter 6.95, Section(s) 25508(a)(1)  
Violation Description: Failure to complete and electronically submit a site map with all required content.

Violation Notes: Returned to compliance on 04/04/2017.  
Violation Division: Marin County Dept of Public Works, Waste Mgmt, CUP  
Violation Program: HMRRP  
Violation Source: CERS,

Evaluation:  
Eval General Type: Compliance Evaluation Inspection  
Eval Date: 02-28-2017  
Violations Found: No  
Eval Type: Routine done by local agency  
Eval Notes: Not reported  
Eval Division: Marin County Dept of Public Works, Waste Mgmt, CUP  
Eval Program: HW  
Eval Source: CERS,

Eval General Type: Compliance Evaluation Inspection  
Eval Date: 02-28-2017  
Violations Found: Yes  
Eval Type: Routine done by local agency  
Eval Notes: Facility was inactive since 2008 the school wanted to consolidate the two sites- in 2016 they wanted to create 2 permits.  
Eval Division: Marin County Dept of Public Works, Waste Mgmt, CUP  
Eval Program: HMRRP  
Eval Source: CERS,

Eval General Type: Compliance Evaluation Inspection  
Eval Date: 04-04-2023  
Violations Found: No  
Eval Type: Routine done by local agency  
Eval Notes: Dave Pedrolli granted permission to inspect  
Eval Division: Marin County Dept of Public Works, Waste Mgmt, CUP  
Eval Program: HMRRP



Map ID  
Direction  
Distance  
Elevation

MAP FINDINGS

Site

Database(s)

EDR ID Number  
EPA ID Number

**SAN RAFAEL CITY SCHOOLS (Continued)**

**S121746432**

Eval Source: CERS,  
Eval General Type: Compliance Evaluation Inspection  
Eval Date: 04-04-2023  
Violations Found: No  
Eval Type: Routine done by local agency  
Eval Notes: Dave Pedroli granted permission for inspection. CalEpa ID# active  
Facility brings waste to SR HHW METS@srcs.org  
Eval Division: Marin County Dept of Public Works, Waste Mgmt, CUP  
Eval Program: HW  
Eval Source: CERS,

Coordinates:  
Site ID: 150716  
Facility Name: San Rafael City Schools  
Env Int Type Code: HWG  
Program ID: 10031872  
Coord Name: Not reported  
Ref Point Type Desc: Unknown,  
Latitude: 37.971040  
Longitude: -122.516236

Affiliation:  
Affiliation Type Desc: Document Preparer  
Entity Name: Dave Pedroli  
Entity Title: Not reported  
Affiliation Address: Not reported  
Affiliation City: Not reported  
Affiliation State: Not reported  
Affiliation Country: Not reported  
Affiliation Zip: Not reported  
Affiliation Phone: ,

Affiliation Type Desc: Facility Mailing Address  
Entity Name: Mailing Address  
Entity Title: Not reported  
Affiliation Address: 38 Union St.  
Affiliation City: San Rafael  
Affiliation State: CA  
Affiliation Country: Not reported  
Affiliation Zip: 94901  
Affiliation Phone: ,

Affiliation Type Desc: Property Owner  
Entity Name: San Rafael City Schools  
Entity Title: Not reported  
Affiliation Address: 310 Nova Albion Way  
Affiliation City: San Rafael  
Affiliation State: CA  
Affiliation Country: United States  
Affiliation Zip: 94901  
Affiliation Phone: (415) 492-3200,

Affiliation Type Desc: Legal Owner  
Entity Name: San Rafael City Schools  
Entity Title: Not reported

Map ID  
Direction  
Distance  
Elevation

MAP FINDINGS

Site

Database(s)

EDR ID Number  
EPA ID Number

**SAN RAFAEL CITY SCHOOLS (Continued)**

**S121746432**

Affiliation Address: 310 Nova Albion Way  
Affiliation City: San Rafael  
Affiliation State: CA  
Affiliation Country: United States  
Affiliation Zip: 94901  
Affiliation Phone: (415) 492-3200,

Affiliation Type Desc: Parent Corporation  
Entity Name: San Rafael City Schools  
Entity Title: Not reported  
Affiliation Address: Not reported  
Affiliation City: Not reported  
Affiliation State: Not reported  
Affiliation Country: Not reported  
Affiliation Zip: Not reported  
Affiliation Phone: ,

Affiliation Type Desc: Operator  
Entity Name: San Rafael City Schools - Dave Pedroli  
Entity Title: Not reported  
Affiliation Address: Not reported  
Affiliation City: Not reported  
Affiliation State: Not reported  
Affiliation Country: Not reported  
Affiliation Zip: Not reported  
Affiliation Phone: (415) 485-2445,

Affiliation Type Desc: CUPA District  
Entity Name: Marin County CUPA  
Entity Title: Not reported  
Affiliation Address: 1600 Los Gamos Suite 210  
Affiliation City: San Rafael  
Affiliation State: CA  
Affiliation Country: Not reported  
Affiliation Zip: 94903  
Affiliation Phone: (415) 473-6647,

Affiliation Type Desc: Environmental Contact  
Entity Name: Dave Pedroli  
Entity Title: Not reported  
Affiliation Address: 38 Union Street  
Affiliation City: San Rafael  
Affiliation State: CA  
Affiliation Country: Not reported  
Affiliation Zip: 94901  
Affiliation Phone: ,

Affiliation Type Desc: Identification Signer  
Entity Name: Dave Pedroli  
Entity Title: Director, MOF  
Affiliation Address: Not reported  
Affiliation City: Not reported  
Affiliation State: Not reported  
Affiliation Country: Not reported  
Affiliation Zip: Not reported  
Affiliation Phone: ,

Map ID  
 Direction  
 Distance  
 Elevation

MAP FINDINGS

Site

Database(s)

EDR ID Number  
 EPA ID Number

**SAN RAFAEL CITY SCHOOLS (Continued)**

**S121746432**

**HWTS:**

Name: SAN RAFAEL CITY SCHOOLS  
 Address: 38 UNION ST  
 Address 2: Not reported  
 City,State,Zip: SAN RAFAEL, CA 94901  
 EPA ID: CAC003185472  
 Inactive Date: 10/14/2022  
 Create Date: 07/15/2022  
 Last Act Date: 10/15/2022  
 Mailing Name: Not reported  
 Mailing Address: 310 NOVA ALBION WAY  
 Mailing Address 2: Not reported  
 Mailing City,State,Zip: SAN RAFAEL, CA 94903  
 Owner Name: SAN RAFAEL CITY SCHOOLS  
 Owner Address: 310 NOVA ALBION WAY  
 Owner Address 2: Not reported  
 Owner City,State,Zip: SAN RAFAEL, CA 94903  
 Owner Phone: 4154852445  
 Owner Fax: Not reported  
 Contact Name: SAN RAFAEL CITY SCHOOLS  
 Contact Address: 310 NOVA ALBION WAY  
 Contact Address 2: Not reported  
 City,State,Zip: SAN RAFAEL, CA 94903  
 Contact Phone: 4154852445  
 Contact Fax: Not reported  
 Facility Status: Not reported  
 Facility Type: Not reported  
 Category: Not reported  
 Latitude: Not reported  
 Longitude: Not reported

**Q143**  
**East**  
**1/8-1/4**  
**0.226 mi.**  
**1193 ft.**

**SAN RAFAEL UNIFIED SCHOOL DISTRICT**  
**38 UNION ST**  
**SAN RAFAEL, CA 94901**  
**Site 4 of 4 in cluster Q**

**LUST** **1001959753**  
**RCRA NonGen / NLR** **CAR000063487**  
**FINDS**  
**ECHO**  
**Cortese**  
**CERS**

**Relative:**  
**Higher**  
**Actual:**  
**35 ft.**

**LUST:**

Name: SAN RAFAEL CITY SCHOOLS MAINTENANCE FACILITY  
 Address: 38 UNION ST.  
 City,State,Zip: SAN RAFAEL, CA 94901  
 Lead Agency: SAN FRANCISCO BAY RWQCB (REGION 2)  
 Case Type: LUST Cleanup Site  
 Geo Track: [http://geotracker.waterboards.ca.gov/profile\\_report.asp?global\\_id=T10000003168](http://geotracker.waterboards.ca.gov/profile_report.asp?global_id=T10000003168)  
 Global Id: T10000003168  
 Latitude: 37.9708465137859  
 Longitude: -122.515631318092  
 Status: Open - Verification Monitoring  
 Status Date: 12/31/2020  
 Case Worker: LK  
 RB Case Number: 21-0408  
 Local Agency: Not reported  
 File Location: All Files are on GeoTracker or in the Local Agency Database  
 Local Case Number: Not reported  
 Potential Media Affect: Indoor Air, Other Groundwater (uses other than drinking water), Soil, Soil Vapor

Map ID  
Direction  
Distance  
Elevation

MAP FINDINGS

Site

Database(s)

EDR ID Number  
EPA ID Number

**SAN RAFAEL UNIFIED SCHOOL DISTRICT (Continued)**

**1001959753**

Potential Contaminants of Concern: Benzene, Toluene, Gasoline  
EPA Region: 9  
Coordinate Source: Manual Entry on Screens  
Cuf Case: NO  
Quantity Released Gallons: Not reported  
Begin Date: 07/25/2011  
Leak Reported Date: 11/07/1997  
How Discovered: Facility Inspection, Visual  
How Discovered Description: found free product in soil & groundwater  
Discharge Source: Delivery Problem, Dispenser, Piping, Tank  
Discharge Cause: Unknown  
Stop Method: Close and Remove Tank  
Stop Description: UST removed  
No Further Action Date: Not reported  
CA Water Watershed Name: Bay Bridges - San Rafael (203.20)  
Dwr Groundwater Subbasin Name: Not reported  
Disadvantaged Community: Not reported  
CA Enviroscreen 3 Score: 16-20%  
CA Enviroscreen 4 Score: 40-45%  
Military DOD Site: No  
Facility Project Subtype: Not reported  
RWQCB Region: SAN FRANCISCO BAY RWQCB (REGION 2)  
Site History: Free product found in 1997, soil excavations in 1997 & 1998. No record of groundwater sampling. ORP injections in Oct. 2015 to lower source area concentrations. Will collect confirmation samples.

LUST:

Global Id: T10000003168  
Contact Type: Regional Board Caseworker - Primary Caseworker  
Contact Name: LAUREN KAHAPEA  
Organization Name: SAN FRANCISCO BAY RWQCB (REGION 2)  
Address: 1515 Clay Street  
City: OAKLAND  
Email: lauren.kahapea@waterboards.ca.gov  
Phone Number: 5106222343

LUST:

Global Id: T10000003168  
Action Type: RESPONSE  
Date: 12/15/2011  
Action: Soil and Water Investigation Workplan

Global Id: T10000003168  
Action Type: RESPONSE  
Date: 05/11/2012  
Action: Soil and Water Investigation Report

Global Id: T10000003168  
Action Type: RESPONSE  
Date: 12/05/2014  
Action: Correspondence

Global Id: T10000003168  
Action Type: RESPONSE  
Date: 02/20/2015  
Action: Monitoring Report - Semi-Annually

Map ID  
Direction  
Distance  
Elevation

MAP FINDINGS

Site

Database(s)

EDR ID Number  
EPA ID Number

**SAN RAFAEL UNIFIED SCHOOL DISTRICT (Continued)**

**1001959753**

Global Id:	T10000003168
Action Type:	ENFORCEMENT
Date:	06/06/2013
Action:	13267 Requirement
Global Id:	T10000003168
Action Type:	ENFORCEMENT
Date:	06/11/2012
Action:	Meeting
Global Id:	T10000003168
Action Type:	ENFORCEMENT
Date:	07/03/2013
Action:	Staff Letter
Global Id:	T10000003168
Action Type:	ENFORCEMENT
Date:	04/03/2013
Action:	Staff Letter
Global Id:	T10000003168
Action Type:	ENFORCEMENT
Date:	05/13/2013
Action:	File Review - Closure
Global Id:	T10000003168
Action Type:	ENFORCEMENT
Date:	02/24/2015
Action:	Notification - Public Participation Document
Global Id:	T10000003168
Action Type:	ENFORCEMENT
Date:	11/21/2014
Action:	Staff Letter
Global Id:	T10000003168
Action Type:	ENFORCEMENT
Date:	04/25/2014
Action:	Clean Up Fund - Case Closure Review Summary Report (RSR)
Global Id:	T10000003168
Action Type:	ENFORCEMENT
Date:	08/07/2020
Action:	Staff Letter
Global Id:	T10000003168
Action Type:	ENFORCEMENT
Date:	09/10/2019
Action:	13267 Requirement
Global Id:	T10000003168
Action Type:	RESPONSE
Date:	11/22/2019
Action:	Monitoring Report - Semi-Annually
Global Id:	T10000003168
Action Type:	ENFORCEMENT

Map ID  
Direction  
Distance  
Elevation

MAP FINDINGS

Site

Database(s)

EDR ID Number  
EPA ID Number

**SAN RAFAEL UNIFIED SCHOOL DISTRICT (Continued)**

**1001959753**

Date: 06/13/2012  
Action: 13267 Requirement

Global Id: T10000003168  
Action Type: ENFORCEMENT  
Date: 04/08/2015  
Action: 13267 Requirement

Global Id: T10000003168  
Action Type: ENFORCEMENT  
Date: 02/27/2014  
Action: Staff Letter

Global Id: T10000003168  
Action Type: ENFORCEMENT  
Date: 01/23/2015  
Action: 13267 Requirement

Global Id: T10000003168  
Action Type: RESPONSE  
Date: 03/15/2013  
Action: Other Report / Document

Global Id: T10000003168  
Action Type: RESPONSE  
Date: 07/03/2013  
Action: Unknown

Global Id: T10000003168  
Action Type: RESPONSE  
Date: 07/03/2013  
Action: Unknown

Global Id: T10000003168  
Action Type: RESPONSE  
Date: 06/21/2013  
Action: CAP/RAP - Feasibility Study Report

Global Id: T10000003168  
Action Type: ENFORCEMENT  
Date: 10/18/2011  
Action: 13267 Requirement

Global Id: T10000003168  
Action Type: ENFORCEMENT  
Date: 12/23/2011  
Action: 13267 Requirement

Global Id: T10000003168  
Action Type: ENFORCEMENT  
Date: 03/30/2012  
Action: 13267 Requirement

Global Id: T10000003168  
Action Type: ENFORCEMENT  
Date: 12/12/2014  
Action: 13267 Requirement

Map ID  
Direction  
Distance  
Elevation

MAP FINDINGS

Site

Database(s)

EDR ID Number  
EPA ID Number

**SAN RAFAEL UNIFIED SCHOOL DISTRICT (Continued)**

**1001959753**

Global Id: T10000003168  
Action Type: ENFORCEMENT  
Date: 08/21/2014  
Action: 13267 Requirement

Global Id: T10000003168  
Action Type: RESPONSE  
Date: 07/03/2013  
Action: Correspondence

Global Id: T10000003168  
Action Type: RESPONSE  
Date: 01/12/2015  
Action: CAP/RAP - Feasibility Study Report

Global Id: T10000003168  
Action Type: RESPONSE  
Date: 02/23/2015  
Action: Fact Sheets - Public Participation - Regulator Responded

Global Id: T10000003168  
Action Type: ENFORCEMENT  
Date: 07/27/2011  
Action: 13267 Requirement

Global Id: T10000003168  
Action Type: ENFORCEMENT  
Date: 03/15/2013  
Action: 13267 Requirement

Global Id: T10000003168  
Action Type: ENFORCEMENT  
Date: 08/22/2012  
Action: 13267 Requirement

Global Id: T10000003168  
Action Type: ENFORCEMENT  
Date: 05/01/2013  
Action: Technical Correspondence / Assistance / Other

Global Id: T10000003168  
Action Type: ENFORCEMENT  
Date: 03/25/2014  
Action: Staff Letter

Global Id: T10000003168  
Action Type: Other  
Date: 11/07/1997  
Action: Leak Reported

Global Id: T10000003168  
Action Type: RESPONSE  
Date: 07/16/2012  
Action: Well Installation Workplan

Global Id: T10000003168  
Action Type: RESPONSE

Map ID  
Direction  
Distance  
Elevation

MAP FINDINGS

Site

Database(s)

EDR ID Number  
EPA ID Number

**SAN RAFAEL UNIFIED SCHOOL DISTRICT (Continued)**

**1001959753**

Date: 10/23/2015  
Action: Remedial Progress Report

Global Id: T10000003168  
Action Type: RESPONSE  
Date: 02/13/2015  
Action: Email Correspondence

Global Id: T10000003168  
Action Type: RESPONSE  
Date: 02/22/2013  
Action: Request for Closure - Regulator Responded

Global Id: T10000003168  
Action Type: ENFORCEMENT  
Date: 07/09/2013  
Action: 13267 Requirement

Global Id: T10000003168  
Action Type: ENFORCEMENT  
Date: 05/21/2013  
Action: Meeting

Global Id: T10000003168  
Action Type: ENFORCEMENT  
Date: 10/07/2015  
Action: Site Visit / Inspection / Sampling

Global Id: T10000003168  
Action Type: ENFORCEMENT  
Date: 08/26/2021  
Action: Staff Letter

Global Id: T10000003168  
Action Type: ENFORCEMENT  
Date: 10/14/2020  
Action: Notice of Violation

Global Id: T10000003168  
Action Type: Other  
Date: 11/07/1997  
Action: Leak Began

Global Id: T10000003168  
Action Type: Other  
Date: 03/28/1997  
Action: Leak Discovery

Global Id: T10000003168  
Action Type: Other  
Date: 11/07/1997  
Action: Leak Stopped

LUST:  
Global Id: T10000003168  
Status: Open - Case Begin Date  
Status Date: 07/25/2011



Map ID  
 Direction  
 Distance  
 Elevation

MAP FINDINGS

Site

Database(s)

EDR ID Number  
 EPA ID Number

**SAN RAFAEL UNIFIED SCHOOL DISTRICT (Continued)**

**1001959753**

Global Id:	T10000003168
Status:	Open - Inactive
Status Date:	07/25/2011
Global Id:	T10000003168
Status:	Open - Site Assessment
Status Date:	07/26/2011
Global Id:	T10000003168
Status:	Open - Assessment & Interim Remedial Action
Status Date:	10/23/2015
Global Id:	T10000003168
Status:	Open - Verification Monitoring
Status Date:	12/31/2020

RCRA Listings:

Date Form Received by Agency:	20010412
Handler Name:	San Rafael Unified School District
Handler Address:	38 UNION ST
Handler City,State,Zip:	SAN RAFAEL, CA 94901
EPA ID:	CAR000063487
Contact Name:	JEFF BLACKWELL
Contact Address:	310 NOVA ALBION WAY
Contact City,State,Zip:	SAN RAFAEL, CA 94903
Contact Telephone:	415-485-2445
Contact Fax:	Not reported
Contact Email:	Not reported
Contact Title:	Not reported
EPA Region:	09
Land Type:	Private
Federal Waste Generator Description:	Not a generator, verified
Non-Notifier:	Not reported
Biennial Report Cycle:	Not reported
Accessibility:	Not reported
Active Site Indicator:	Not reported
State District Owner:	Not reported
State District:	Not reported
Mailing Address:	38 UNION ST
Mailing City,State,Zip:	SAN RAFAEL, CA 94901
Owner Name:	San Rafael Unified School Dist
Owner Type:	Private
Operator Name:	Not reported
Operator Type:	Not reported
Short-Term Generator Activity:	No
Importer Activity:	No
Mixed Waste Generator:	No
Transporter Activity:	No
Transfer Facility Activity:	No
Recycler Activity with Storage:	No
Small Quantity On-Site Burner Exemption:	No
Smelting Melting and Refining Furnace Exemption:	No
Underground Injection Control:	No
Off-Site Waste Receipt:	No
Universal Waste Indicator:	No
Universal Waste Destination Facility:	No

Map ID  
Direction  
Distance  
Elevation

MAP FINDINGS

Site

Database(s)

EDR ID Number  
EPA ID Number

**SAN RAFAEL UNIFIED SCHOOL DISTRICT (Continued)**

**1001959753**

Federal Universal Waste:	No
Active Site State-Reg Handler:	---
Federal Facility Indicator:	Not reported
Hazardous Secondary Material Indicator:	NN
Sub-Part K Indicator:	Not reported
2018 GPRA Permit Baseline:	Not on the Baseline
2018 GPRA Renewals Baseline:	Not on the Baseline
202 GPRA Corrective Action Baseline:	No
Subject to Corrective Action Universe:	No
Non-TSDFs Where RCRA CA has Been Imposed Universe:	No
Corrective Action Priority Ranking:	No NCAPS ranking
Environmental Control Indicator:	No
Institutional Control Indicator:	No
Human Exposure Controls Indicator:	N/A
Groundwater Controls Indicator:	N/A
Significant Non-Complier Universe:	No
Unaddressed Significant Non-Complier Universe:	No
Addressed Significant Non-Complier Universe:	No
Significant Non-Complier With a Compliance Schedule Universe:	No
Financial Assurance Required:	Not reported
Handler Date of Last Change:	20021007
Recognized Trader-Importer:	No
Recognized Trader-Exporter:	No
Importer of Spent Lead Acid Batteries:	No
Exporter of Spent Lead Acid Batteries:	No
Recycler Activity Without Storage:	Not reported
Manifest Broker:	Not reported
Sub-Part P Indicator:	No

Hazardous Waste Summary:

Waste Code:	D000
Waste Description:	Not Defined
Waste Code:	D001
Waste Description:	Ignitable Waste
Waste Code:	D002
Waste Description:	Corrosive Waste

Handler - Owner Operator:

Owner/Operator Indicator:	Owner
Owner/Operator Name:	SAN RAFAEL UNIFIED SCHOOL DIST
Legal Status:	Private
Date Became Current:	Not reported
Date Ended Current:	Not reported
Owner/Operator Address:	38 UNION ST
Owner/Operator City,State,Zip:	SAN RAFAEL, CA 94901
Owner/Operator Telephone:	415-484-2442
Owner/Operator Telephone Ext:	Not reported
Owner/Operator Fax:	Not reported
Owner/Operator Email:	Not reported

Historic Generators:

Receive Date:	20010412
Handler Name:	SAN RAFAEL UNIFIED SCHOOL DISTRICT

Map ID  
Direction  
Distance  
Elevation

MAP FINDINGS

Site

Database(s)

EDR ID Number  
EPA ID Number

**SAN RAFAEL UNIFIED SCHOOL DISTRICT (Continued)**

**1001959753**

Federal Waste Generator Description:	Not a generator, verified
State District Owner:	Not reported
Large Quantity Handler of Universal Waste:	No
Recognized Trader Importer:	No
Recognized Trader Exporter:	No
Spent Lead Acid Battery Importer:	No
Spent Lead Acid Battery Exporter:	No
Current Record:	Yes
Non Storage Recycler Activity:	Not reported
Electronic Manifest Broker:	Not reported

List of NAICS Codes and Descriptions:  
NAICS Codes: No NAICS Codes Found

Facility Has Received Notices of Violations:  
Violations: No Violations Found

Evaluation Action Summary:  
Evaluations: No Evaluations Found

**FINDS:**

Registry ID: 110002931622

[Click Here for FRS Facility Detail Report:](#)

**Environmental Interest/Information System:**

RCRAInfo is a national information system that supports the Resource Conservation and Recovery Act (RCRA) program through the tracking of events and activities related to facilities that generate, transport, and treat, store, or dispose of hazardous waste. RCRAInfo allows RCRA program staff to track the notification, permit, compliance, and corrective action activities required under RCRA.

[Click this hyperlink](#) while viewing on your computer to access additional FINDS: detail in the EDR Site Report.

**ECHO:**

Envid:	1001959753
Registry ID:	110002931622
DFR URL:	<a href="http://echo.epa.gov/detailed-facility-report?fid=110002931622">http://echo.epa.gov/detailed-facility-report?fid=110002931622</a>
Name:	SAN RAFAEL UNIFIED SCHOOL DISTRICT
Address:	38 UNION ST
City,State,Zip:	SAN RAFAEL, CA 94901

**CORTESE:**

Name:	SAN RAFAEL CITY SCHOOLS MAINTENANCE FACILITY
Address:	38 UNION ST.
City,State,Zip:	SAN RAFAEL, CA 94901
Region:	CORTESE
Envirostor Id:	Not reported
Global ID:	T10000003168
Site/Facility Type:	LUST CLEANUP SITE
Cleanup Status:	OPEN - VERIFICATION MONITORING
Status Date:	Not reported
Site Code:	Not reported

Map ID  
Direction  
Distance  
Elevation

MAP FINDINGS

Site

Database(s)

EDR ID Number  
EPA ID Number

**SAN RAFAEL UNIFIED SCHOOL DISTRICT (Continued)**

**1001959753**

Latitude: Not reported  
Longitude: Not reported  
Owner: Not reported  
Enf Type: Not reported  
Swat R: Not reported  
Flag: active  
Order No: Not reported  
Waste Discharge System No: Not reported  
Effective Date: Not reported  
Region 2: Not reported  
WID Id: Not reported  
Solid Waste Id No: Not reported  
Waste Management Uit Name: Not reported  
File Name: Active Open

**CERS:**

Name: SAN RAFAEL CITY SCHOOLS MAINTENANCE FACILITY  
Address: 38 UNION ST.  
City,State,Zip: SAN RAFAEL, CA 94901  
Site ID: 682537  
CERS ID: T10000003168  
CERS Description: Leaking Underground Storage Tank Cleanup Site

**Affiliation:**

Affiliation Type Desc: Regional Board Caseworker  
Entity Name: LAUREN KAHAPEA - SAN FRANCISCO BAY RWQCB (REGION 2)  
Entity Title: Not reported  
Affiliation Address: 1515 Clay Street  
Affiliation City: OAKLAND  
Affiliation State: CA  
Affiliation Country: Not reported  
Affiliation Zip: Not reported  
Affiliation Phone: 5106222343,

**N144**  
**WNW**  
**1/8-1/4**  
**0.234 mi.**  
**1238 ft.**

**ASIAN MARKET**  
**1011 LINCOLN AVENUE**  
**SAN RAFAEL, CA 92691**  
**Site 7 of 10 in cluster N**

**Notify 65** **S100179479**  
**N/A**

**Relative:**  
**Higher**  
**Actual:**  
**32 ft.**

**NOTIFY 65:**  
Name: ASIAN MARKET  
Address: 1011 LINCOLN AVENUE  
City,State,Zip: SAN RAFAEL, CA 92691  
Date Reported: Not reported  
Staff Initials: Not reported  
Board File Number: Not reported  
Facility Type: Not reported  
Discharge Date: Not reported  
Issue Date: Not reported  
Incident Description: Not reported  
Global ID: Not reported  
Status: Not reported

MAP FINDINGS

Map ID  
 Direction  
 Distance  
 Elevation

Site

Database(s)

EDR ID Number  
 EPA ID Number

**N145**      **REDWOOD OIL COMPANY**  
**WNW**      **1011 LINCOLN AVE**  
**1/8-1/4**    **SAN RAFAEL, CA 94901**  
**0.234 mi.**  
**1238 ft.**    **Site 8 of 10 in cluster N**

**LUST**      **S102435760**  
**Cortese**    **N/A**  
**HIST CORTESE**  
**CERS**

**Relative:**  
**Higher**  
**Actual:**  
**32 ft.**

LUST:

Name: REDWOOD OIL COMPANY  
 Address: 1011 LINCOLN AVE  
 City,State,Zip: SAN RAFAEL, CA 94901  
 Lead Agency: SAN FRANCISCO BAY RWQCB (REGION 2)  
 Case Type: LUST Cleanup Site  
 Geo Track: [http://geotracker.waterboards.ca.gov/profile\\_report.asp?global\\_id=T0604100109](http://geotracker.waterboards.ca.gov/profile_report.asp?global_id=T0604100109)  
 Global Id: T0604100109  
 Latitude: 37.97322428  
 Longitude: -122.52395705  
 Status: Completed - Case Closed  
 Status Date: 12/21/2006  
 Case Worker: Not reported  
 RB Case Number: 21-0116  
 Local Agency: Not reported  
 File Location: Not reported  
 Local Case Number: Not reported  
 Potential Media Affect: Other Groundwater (uses other than drinking water)  
 Potential Contaminants of Concern: Gasoline  
 EPA Region: 9  
 Coordinate Source: \* Historical Geocode - Exact Address Match  
 Cuf Case: YES  
 Quantity Released Gallons: 1800  
 Begin Date: 09/05/1989  
 Leak Reported Date: 09/05/1989  
 How Discovered: Tank Closure  
 How Discovered Description: Not reported  
 Discharge Source: Piping  
 Discharge Cause: Physc / Mech Damage  
 Stop Method: Not reported  
 Stop Description: Not reported  
 No Further Action Date: 12/21/2006  
 CA Water Watershed Name: Bay Bridges - San Rafael (203.20)  
 Dwr Groundwater Subbasin Name: Not reported  
 Disadvantaged Community: Not reported  
 CA Enviroscreen 3 Score: 1-5% (lowest scores)  
 CA Enviroscreen 4 Score: 15-20%  
 Military DOD Site: No  
 Facility Project Subtype: Not reported  
 RWQCB Region: SAN FRANCISCO BAY RWQCB (REGION 2)  
 Site History: Not reported

LUST:

Global Id: T0604100109  
 Contact Type: Local Agency Caseworker  
 Contact Name: BRADLEY R. MARK  
 Organization Name: SAN RAFAEL, CITY OF  
 Address: 1039 C STREET  
 City: SAN RAFAEL  
 Email: brad.mark@ci.san-rafael.ca.us  
 Phone Number: Not reported

LUST:

Map ID  
Direction  
Distance  
Elevation

MAP FINDINGS

Site

Database(s)

EDR ID Number  
EPA ID Number

**REDWOOD OIL COMPANY (Continued)**

**S102435760**

Global Id: T0604100109  
Action Type: RESPONSE  
Date: 06/17/1993  
Action: Monitoring Report - Quarterly

Global Id: T0604100109  
Action Type: RESPONSE  
Date: 08/29/1990  
Action: Correspondence

Global Id: T0604100109  
Action Type: RESPONSE  
Date: 09/15/2003  
Action: Correspondence

Global Id: T0604100109  
Action Type: RESPONSE  
Date: 06/10/1993  
Action: Monitoring Report - Quarterly

Global Id: T0604100109  
Action Type: RESPONSE  
Date: 09/27/1996  
Action: Monitoring Report - Quarterly

Global Id: T0604100109  
Action Type: RESPONSE  
Date: 12/27/1996  
Action: Monitoring Report - Quarterly

Global Id: T0604100109  
Action Type: RESPONSE  
Date: 11/02/1994  
Action: Monitoring Report - Quarterly

Global Id: T0604100109  
Action Type: RESPONSE  
Date: 12/20/1991  
Action: Correspondence

Global Id: T0604100109  
Action Type: RESPONSE  
Date: 08/25/1989  
Action: Well Installation Workplan

Global Id: T0604100109  
Action Type: RESPONSE  
Date: 02/13/1992  
Action: Other Report / Document

Global Id: T0604100109  
Action Type: RESPONSE  
Date: 06/19/1992  
Action: CAP/RAP - Other Report

Global Id: T0604100109  
Action Type: RESPONSE

Map ID  
Direction  
Distance  
Elevation

MAP FINDINGS

Site

Database(s)

EDR ID Number  
EPA ID Number

**REDWOOD OIL COMPANY (Continued)**

**S102435760**

Date: 06/10/1993  
Action: Monitoring Report - Quarterly

Global Id: T0604100109  
Action Type: RESPONSE  
Date: 08/31/1990  
Action: Correspondence

Global Id: T0604100109  
Action Type: RESPONSE  
Date: 07/23/1993  
Action: Other Report / Document

Global Id: T0604100109  
Action Type: RESPONSE  
Date: 08/05/1993  
Action: Correspondence

Global Id: T0604100109  
Action Type: RESPONSE  
Date: 08/04/1995  
Action: Monitoring Report - Other

Global Id: T0604100109  
Action Type: RESPONSE  
Date: 01/27/1995  
Action: Monitoring Report - Quarterly

Global Id: T0604100109  
Action Type: RESPONSE  
Date: 08/25/1995  
Action: Monitoring Report - Quarterly

Global Id: T0604100109  
Action Type: RESPONSE  
Date: 05/28/1996  
Action: Correspondence

Global Id: T0604100109  
Action Type: RESPONSE  
Date: 07/13/1989  
Action: Other Report / Document

Global Id: T0604100109  
Action Type: RESPONSE  
Date: 11/20/1996  
Action: Correspondence

Global Id: T0604100109  
Action Type: RESPONSE  
Date: 12/20/1996  
Action: Monitoring Report - Quarterly

Global Id: T0604100109  
Action Type: RESPONSE  
Date: 11/15/1996  
Action: Correspondence

Map ID  
Direction  
Distance  
Elevation

MAP FINDINGS

Site

Database(s)

EDR ID Number  
EPA ID Number

**REDWOOD OIL COMPANY (Continued)**

**S102435760**

Global Id:	T0604100109
Action Type:	RESPONSE
Date:	05/05/1993
Action:	CAP/RAP - Other Report
Global Id:	T0604100109
Action Type:	RESPONSE
Date:	02/01/1994
Action:	Monitoring Report - Quarterly
Global Id:	T0604100109
Action Type:	RESPONSE
Date:	05/21/1997
Action:	Correspondence
Global Id:	T0604100109
Action Type:	RESPONSE
Date:	06/28/1996
Action:	Monitoring Report - Other
Global Id:	T0604100109
Action Type:	RESPONSE
Date:	10/25/1993
Action:	Correspondence
Global Id:	T0604100109
Action Type:	RESPONSE
Date:	10/21/2005
Action:	Other Report / Document
Global Id:	T0604100109
Action Type:	RESPONSE
Date:	03/15/2006
Action:	Correspondence
Global Id:	T0604100109
Action Type:	RESPONSE
Date:	07/13/2005
Action:	Correspondence
Global Id:	T0604100109
Action Type:	ENFORCEMENT
Date:	03/17/2006
Action:	Verbal Communication
Global Id:	T0604100109
Action Type:	ENFORCEMENT
Date:	08/18/2003
Action:	Letter - Notice
Global Id:	T0604100109
Action Type:	ENFORCEMENT
Date:	10/31/1991
Action:	Referral to Regional Board - #21-0116
Global Id:	T0604100109
Action Type:	ENFORCEMENT



Map ID  
Direction  
Distance  
Elevation

MAP FINDINGS

Site

Database(s)

EDR ID Number  
EPA ID Number

**REDWOOD OIL COMPANY (Continued)**

**S102435760**

Date: 02/09/1994  
Action: Clean Up Fund - Letter to RP - #21-0116

Global Id: T0604100109  
Action Type: ENFORCEMENT  
Date: 10/19/1992  
Action: Technical Correspondence / Assistance / Other

Global Id: T0604100109  
Action Type: ENFORCEMENT  
Date: 09/29/2003  
Action: Letter - Notice

Global Id: T0604100109  
Action Type: ENFORCEMENT  
Date: 03/08/1990  
Action: Letter - Notice

Global Id: T0604100109  
Action Type: ENFORCEMENT  
Date: 05/20/1993  
Action: File review - #21-0116

Global Id: T0604100109  
Action Type: RESPONSE  
Date: 07/27/2005  
Action: Request for Closure

Global Id: T0604100109  
Action Type: RESPONSE  
Date: 07/28/2005  
Action: Request for Closure

Global Id: T0604100109  
Action Type: RESPONSE  
Date: 08/16/2006  
Action: Verbal Communication

Global Id: T0604100109  
Action Type: RESPONSE  
Date: 12/14/2005  
Action: Correspondence

Global Id: T0604100109  
Action Type: RESPONSE  
Date: 12/04/2003  
Action: Corrective Action Plan / Remedial Action Plan

Global Id: T0604100109  
Action Type: ENFORCEMENT  
Date: 09/15/2003  
Action: \* Corrective Action Orders

Global Id: T0604100109  
Action Type: RESPONSE  
Date: 12/01/2006  
Action: Other Report / Document

Map ID  
Direction  
Distance  
Elevation

MAP FINDINGS

Site

Database(s)

EDR ID Number  
EPA ID Number

**REDWOOD OIL COMPANY (Continued)**

**S102435760**

Global Id:	T0604100109
Action Type:	RESPONSE
Date:	01/04/1994
Action:	CAP/RAP - Other Report
Global Id:	T0604100109
Action Type:	RESPONSE
Date:	04/22/1994
Action:	Monitoring Report - Quarterly
Global Id:	T0604100109
Action Type:	RESPONSE
Date:	08/03/1994
Action:	Monitoring Report - Quarterly
Global Id:	T0604100109
Action Type:	RESPONSE
Date:	11/01/1989
Action:	Correspondence
Global Id:	T0604100109
Action Type:	RESPONSE
Date:	12/26/1990
Action:	Other Report / Document
Global Id:	T0604100109
Action Type:	RESPONSE
Date:	09/28/1996
Action:	Monitoring Report - Other
Global Id:	T0604100109
Action Type:	RESPONSE
Date:	03/25/1992
Action:	Other Workplan
Global Id:	T0604100109
Action Type:	RESPONSE
Date:	05/19/1989
Action:	Other Report / Document
Global Id:	T0604100109
Action Type:	RESPONSE
Date:	08/25/2006
Action:	CAP/RAP - Final Remediation / Design Plan
Global Id:	T0604100109
Action Type:	RESPONSE
Date:	10/10/1995
Action:	Monitoring Report - Quarterly
Global Id:	T0604100109
Action Type:	RESPONSE
Date:	04/21/1992
Action:	Corrective Action Plan / Remedial Action Plan
Global Id:	T0604100109
Action Type:	RESPONSE

Map ID  
Direction  
Distance  
Elevation

MAP FINDINGS

Site

Database(s)

EDR ID Number  
EPA ID Number

**REDWOOD OIL COMPANY (Continued)**

**S102435760**

Date: 03/03/1992  
Action: Other Report / Document

Global Id: T0604100109  
Action Type: RESPONSE  
Date: 11/01/1996  
Action: Correspondence

Global Id: T0604100109  
Action Type: RESPONSE  
Date: 03/26/1991  
Action: CAP/RAP - Other Report

Global Id: T0604100109  
Action Type: RESPONSE  
Date: 08/25/1993  
Action: NPDES / WDR Reports

Global Id: T0604100109  
Action Type: RESPONSE  
Date: 10/21/2005  
Action: Request for Closure

Global Id: T0604100109  
Action Type: ENFORCEMENT  
Date: 08/31/2006  
Action: 13267 Requirement

Global Id: T0604100109  
Action Type: ENFORCEMENT  
Date: 12/14/2005  
Action: Verbal Communication

Global Id: T0604100109  
Action Type: ENFORCEMENT  
Date: 01/30/2005  
Action: Verbal Communication

Global Id: T0604100109  
Action Type: ENFORCEMENT  
Date: 12/29/2005  
Action: Verbal Communication

Global Id: T0604100109  
Action Type: ENFORCEMENT  
Date: 01/30/2006  
Action: Verbal Communication

Global Id: T0604100109  
Action Type: ENFORCEMENT  
Date: 12/21/2006  
Action: Closure/No Further Action Letter

Global Id: T0604100109  
Action Type: ENFORCEMENT  
Date: 12/15/2005  
Action: \* Verbal Communication

Map ID  
Direction  
Distance  
Elevation

MAP FINDINGS

Site

Database(s)

EDR ID Number  
EPA ID Number

**REDWOOD OIL COMPANY (Continued)**

**S102435760**

Global Id: T0604100109  
Action Type: ENFORCEMENT  
Date: 02/21/2006  
Action: Verbal Communication

Global Id: T0604100109  
Action Type: ENFORCEMENT  
Date: 03/21/2006  
Action: Verbal Communication

Global Id: T0604100109  
Action Type: ENFORCEMENT  
Date: 03/23/2006  
Action: Verbal Communication

Global Id: T0604100109  
Action Type: ENFORCEMENT  
Date: 07/12/2005  
Action: \* Verbal Communication

Global Id: T0604100109  
Action Type: ENFORCEMENT  
Date: 06/23/2010  
Action: Referral to Other State Agency

Global Id: T0604100109  
Action Type: Other  
Date: 09/05/1989  
Action: Leak Reported

Global Id: T0604100109  
Action Type: RESPONSE  
Date: 05/26/1999  
Action: Other Report / Document

Global Id: T0604100109  
Action Type: RESPONSE  
Date: 11/04/2003  
Action: Other Report / Document

Global Id: T0604100109  
Action Type: RESPONSE  
Date: 10/23/1990  
Action: Other Report / Document

Global Id: T0604100109  
Action Type: RESPONSE  
Date: 05/19/1989  
Action: Other Report / Document

Global Id: T0604100109  
Action Type: RESPONSE  
Date: 10/31/1991  
Action: Other Report / Document

Global Id: T0604100109  
Action Type: RESPONSE

Map ID  
Direction  
Distance  
Elevation

MAP FINDINGS

Site

Database(s)

EDR ID Number  
EPA ID Number

**REDWOOD OIL COMPANY (Continued)**

**S102435760**

Date:	11/05/1990
Action:	Other Workplan
Global Id:	T0604100109
Action Type:	RESPONSE
Date:	06/21/1990
Action:	Other Report / Document
Global Id:	T0604100109
Action Type:	RESPONSE
Date:	07/13/2005
Action:	Other Report / Document
Global Id:	T0604100109
Action Type:	RESPONSE
Date:	08/26/1990
Action:	Other Report / Document
Global Id:	T0604100109
Action Type:	RESPONSE
Date:	09/16/1990
Action:	Other Report / Document
Global Id:	T0604100109
Action Type:	RESPONSE
Date:	03/13/1992
Action:	Other Report / Document
Global Id:	T0604100109
Action Type:	RESPONSE
Date:	10/03/1989
Action:	Other Report / Document
Global Id:	T0604100109
Action Type:	RESPONSE
Date:	01/24/1990
Action:	Other Report / Document
Global Id:	T0604100109
Action Type:	RESPONSE
Date:	03/13/1992
Action:	Other Workplan
Global Id:	T0604100109
Action Type:	RESPONSE
Date:	04/09/1991
Action:	Other Workplan
Global Id:	T0604100109
Action Type:	RESPONSE
Date:	06/01/1989
Action:	Preliminary Site Assessment Workplan
Global Id:	T0604100109
Action Type:	RESPONSE
Date:	07/05/1991
Action:	Other Report / Document

Map ID  
Direction  
Distance  
Elevation

MAP FINDINGS

Site

Database(s)

EDR ID Number  
EPA ID Number

**REDWOOD OIL COMPANY (Continued)**

**S102435760**

Global Id: T0604100109  
Action Type: RESPONSE  
Date: 05/29/1992  
Action: Soil Vapor Intrusion Investigation Report

Global Id: T0604100109  
Action Type: RESPONSE  
Date: 04/06/1990  
Action: Other Report / Document

Global Id: T0604100109  
Action Type: RESPONSE  
Date: 06/19/1990  
Action: CEQA Reports

Global Id: T0604100109  
Action Type: RESPONSE  
Date: 09/15/2003  
Action: Corrective Action Plan / Remedial Action Plan

Global Id: T0604100109  
Action Type: RESPONSE  
Date: 11/20/1989  
Action: Other Report / Document

Global Id: T0604100109  
Action Type: RESPONSE  
Date: 06/12/1992  
Action: Soil and Water Investigation Report

Global Id: T0604100109  
Action Type: RESPONSE  
Date: 01/02/1991  
Action: Other Report / Document

Global Id: T0604100109  
Action Type: RESPONSE  
Date: 07/13/1990  
Action: Other Workplan

Global Id: T0604100109  
Action Type: RESPONSE  
Date: 03/06/1998  
Action: Correspondence

Global Id: T0604100109  
Action Type: RESPONSE  
Date: 02/14/1991  
Action: Other Report / Document

Global Id: T0604100109  
Action Type: RESPONSE  
Date: 03/06/1998  
Action: Monitoring Report - Other

Global Id: T0604100109  
Action Type: RESPONSE

Map ID  
Direction  
Distance  
Elevation

MAP FINDINGS

Site

Database(s)

EDR ID Number  
EPA ID Number

**REDWOOD OIL COMPANY (Continued)**

**S102435760**

Date: 03/22/1991  
Action: Other Report / Document

Global Id: T0604100109  
Action Type: RESPONSE  
Date: 08/18/1999  
Action: Sensitive Receptor Survey Report

Global Id: T0604100109  
Action Type: RESPONSE  
Date: 03/01/1990  
Action: Other Report / Document

Global Id: T0604100109  
Action Type: RESPONSE  
Date: 03/09/1990  
Action: Unauthorized Release Form

Global Id: T0604100109  
Action Type: RESPONSE  
Date: 03/03/1992  
Action: Other Report / Document

Global Id: T0604100109  
Action Type: RESPONSE  
Date: 06/27/2005  
Action: Request for Closure

Global Id: T0604100109  
Action Type: RESPONSE  
Date: 08/27/1999  
Action: Other Report / Document

Global Id: T0604100109  
Action Type: RESPONSE  
Date: 02/15/2003  
Action: Monitoring Report - Other

Global Id: T0604100109  
Action Type: RESPONSE  
Date: 04/22/1999  
Action: Monitoring Report - Other

Global Id: T0604100109  
Action Type: RESPONSE  
Date: 02/08/2001  
Action: Monitoring Report - Other

Global Id: T0604100109  
Action Type: RESPONSE  
Date: 06/05/1989  
Action: Other Report / Document

Global Id: T0604100109  
Action Type: RESPONSE  
Date: 05/31/1989  
Action: Other Report / Document

Map ID  
Direction  
Distance  
Elevation

MAP FINDINGS

Site

Database(s)

EDR ID Number  
EPA ID Number

**REDWOOD OIL COMPANY (Continued)**

**S102435760**

Global Id:	T0604100109
Action Type:	RESPONSE
Date:	10/21/2005
Action:	Request for Closure
Global Id:	T0604100109
Action Type:	RESPONSE
Date:	06/11/1992
Action:	Monitoring Report - Quarterly
Global Id:	T0604100109
Action Type:	RESPONSE
Date:	03/25/2005
Action:	Request for Closure
Global Id:	T0604100109
Action Type:	RESPONSE
Date:	02/28/1992
Action:	Monitoring Report - Quarterly
Global Id:	T0604100109
Action Type:	RESPONSE
Date:	08/28/1991
Action:	Monitoring Report - Quarterly
Global Id:	T0604100109
Action Type:	RESPONSE
Date:	03/15/1991
Action:	Other Report / Document
Global Id:	T0604100109
Action Type:	RESPONSE
Date:	11/01/1990
Action:	Conceptual Site Model
Global Id:	T0604100109
Action Type:	RESPONSE
Date:	11/30/1990
Action:	Other Report / Document
Global Id:	T0604100109
Action Type:	RESPONSE
Date:	05/22/1989
Action:	Other Report / Document
Global Id:	T0604100109
Action Type:	RESPONSE
Date:	09/14/1989
Action:	Preliminary Site Assessment Workplan
Global Id:	T0604100109
Action Type:	RESPONSE
Date:	07/20/2005
Action:	Request for Closure
Global Id:	T0604100109
Action Type:	RESPONSE



Map ID  
Direction  
Distance  
Elevation

MAP FINDINGS

Site

Database(s)

EDR ID Number  
EPA ID Number

**REDWOOD OIL COMPANY (Continued)**

**S102435760**

Date: 07/17/1998  
Action: Monitoring Report - Quarterly

Global Id: T0604100109  
Action Type: RESPONSE  
Date: 08/10/1990  
Action: Other Report / Document

Global Id: T0604100109  
Action Type: RESPONSE  
Date: 08/10/1990  
Action: Other Report / Document

Global Id: T0604100109  
Action Type: RESPONSE  
Date: 09/17/1990  
Action: Other Report / Document

Global Id: T0604100109  
Action Type: RESPONSE  
Date: 10/31/1989  
Action: Other Report / Document

Global Id: T0604100109  
Action Type: RESPONSE  
Date: 07/10/1989  
Action: Preliminary Site Assessment Workplan - Addendum

Global Id: T0604100109  
Action Type: RESPONSE  
Date: 01/01/1951  
Action: Other Report / Document

Global Id: T0604100109  
Action Type: RESPONSE  
Date: 07/29/1990  
Action: Other Report / Document

Global Id: T0604100109  
Action Type: RESPONSE  
Date: 11/06/1990  
Action: Soil and Water Investigation Report

Global Id: T0604100109  
Action Type: RESPONSE  
Date: 03/18/1991  
Action: Other Report / Document

Global Id: T0604100109  
Action Type: RESPONSE  
Date: 12/14/2005  
Action: Other Report / Document

Global Id: T0604100109  
Action Type: RESPONSE  
Date: 01/25/1991  
Action: Other Report / Document

Map ID  
Direction  
Distance  
Elevation

MAP FINDINGS

Site

Database(s)

EDR ID Number  
EPA ID Number

**REDWOOD OIL COMPANY (Continued)**

**S102435760**

Global Id:	T0604100109
Action Type:	RESPONSE
Date:	08/16/1989
Action:	Other Workplan
Global Id:	T0604100109
Action Type:	RESPONSE
Date:	01/01/1951
Action:	Conceptual Site Model
Global Id:	T0604100109
Action Type:	RESPONSE
Date:	03/11/1991
Action:	Other Report / Document
Global Id:	T0604100109
Action Type:	RESPONSE
Date:	11/08/1989
Action:	Other Report / Document
Global Id:	T0604100109
Action Type:	RESPONSE
Date:	08/28/1990
Action:	Monitoring Report - Quarterly
Global Id:	T0604100109
Action Type:	RESPONSE
Date:	12/22/1992
Action:	Monitoring Report - Quarterly
Global Id:	T0604100109
Action Type:	RESPONSE
Date:	04/10/1992
Action:	Other Report / Document
Global Id:	T0604100109
Action Type:	RESPONSE
Date:	10/31/1991
Action:	Other Workplan
Global Id:	T0604100109
Action Type:	RESPONSE
Date:	03/06/1998
Action:	Correspondence
Global Id:	T0604100109
Action Type:	RESPONSE
Date:	10/05/1990
Action:	Other Report / Document
Global Id:	T0604100109
Action Type:	RESPONSE
Date:	01/07/1992
Action:	Soil and Water Investigation Report
Global Id:	T0604100109
Action Type:	RESPONSE

Map ID  
Direction  
Distance  
Elevation

MAP FINDINGS

Site

Database(s)

EDR ID Number  
EPA ID Number

**REDWOOD OIL COMPANY (Continued)**

**S102435760**

Date: 01/25/1991  
Action: Other Workplan

Global Id: T0604100109  
Action Type: RESPONSE  
Date: 10/14/1998  
Action: Monitoring Report - Other

Global Id: T0604100109  
Action Type: RESPONSE  
Date: 01/01/1951  
Action: Other Report / Document

Global Id: T0604100109  
Action Type: RESPONSE  
Date: 10/31/1989  
Action: Other Report / Document

Global Id: T0604100109  
Action Type: RESPONSE  
Date: 01/29/2004  
Action: Monitoring Report - Annually

Global Id: T0604100109  
Action Type: RESPONSE  
Date: 02/08/2005  
Action: Monitoring Report - Annually

Global Id: T0604100109  
Action Type: RESPONSE  
Date: 02/14/1986  
Action: Other Report / Document

Global Id: T0604100109  
Action Type: RESPONSE  
Date: 06/21/1990  
Action: Other Report / Document

Global Id: T0604100109  
Action Type: RESPONSE  
Date: 01/01/1951  
Action: Other Report / Document

Global Id: T0604100109  
Action Type: RESPONSE  
Date: 08/25/1989  
Action: Other Report / Document

Global Id: T0604100109  
Action Type: RESPONSE  
Date: 08/01/1989  
Action: Tank Removal Report / UST Sampling Report

Global Id: T0604100109  
Action Type: RESPONSE  
Date: 01/01/1951  
Action: Other Report / Document

Map ID  
Direction  
Distance  
Elevation

MAP FINDINGS

Site

Database(s)

EDR ID Number  
EPA ID Number

**REDWOOD OIL COMPANY (Continued)**

**S102435760**

Global Id:	T0604100109
Action Type:	RESPONSE
Date:	07/27/1998
Action:	Monitoring Report - Other
Global Id:	T0604100109
Action Type:	RESPONSE
Date:	09/26/1989
Action:	Other Report / Document
Global Id:	T0604100109
Action Type:	RESPONSE
Date:	04/25/1997
Action:	Other Report / Document
Global Id:	T0604100109
Action Type:	RESPONSE
Date:	10/08/1991
Action:	Soil Vapor Intrusion Investigation Workplan
Global Id:	T0604100109
Action Type:	RESPONSE
Date:	02/11/1991
Action:	Other Workplan
Global Id:	T0604100109
Action Type:	RESPONSE
Date:	08/31/1990
Action:	Other Workplan
Global Id:	T0604100109
Action Type:	RESPONSE
Date:	09/11/1990
Action:	Preliminary Site Assessment Workplan - Addendum
Global Id:	T0604100109
Action Type:	RESPONSE
Date:	06/26/1999
Action:	Other Report / Document
Global Id:	T0604100109
Action Type:	RESPONSE
Date:	07/27/2005
Action:	Other Report / Document
Global Id:	T0604100109
Action Type:	RESPONSE
Date:	10/31/1990
Action:	Other Report / Document
Global Id:	T0604100109
Action Type:	RESPONSE
Date:	03/31/1997
Action:	Other Report / Document
Global Id:	T0604100109
Action Type:	RESPONSE

Map ID  
Direction  
Distance  
Elevation

MAP FINDINGS

Site

Database(s)

EDR ID Number  
EPA ID Number

**REDWOOD OIL COMPANY (Continued)**

**S102435760**

Date: 03/18/1988  
Action: Other Report / Document

Global Id: T0604100109  
Action Type: RESPONSE  
Date: 08/07/1990  
Action: Other Report / Document

Global Id: T0604100109  
Action Type: RESPONSE  
Date: 11/20/1990  
Action: Other Report / Document

Global Id: T0604100109  
Action Type: RESPONSE  
Date: 01/01/1951  
Action: Other Report / Document

Global Id: T0604100109  
Action Type: RESPONSE  
Date: 07/02/1990  
Action: Other Report / Document

Global Id: T0604100109  
Action Type: RESPONSE  
Date: 11/20/1990  
Action: Other Report / Document

Global Id: T0604100109  
Action Type: RESPONSE  
Date: 10/03/1989  
Action: Other Report / Document

Global Id: T0604100109  
Action Type: RESPONSE  
Date: 02/12/1990  
Action: Other Report / Document

Global Id: T0604100109  
Action Type: RESPONSE  
Date: 09/13/1990  
Action: Other Report / Document

Global Id: T0604100109  
Action Type: RESPONSE  
Date: 11/15/1991  
Action: Other Report / Document

Global Id: T0604100109  
Action Type: RESPONSE  
Date: 09/22/1999  
Action: Monitoring Report - Other

Global Id: T0604100109  
Action Type: RESPONSE  
Date: 01/25/1999  
Action: Monitoring Report - Other

Map ID  
Direction  
Distance  
Elevation

MAP FINDINGS

Site

Database(s)

EDR ID Number  
EPA ID Number

**REDWOOD OIL COMPANY (Continued)**

**S102435760**

Global Id: T0604100109  
Action Type: RESPONSE  
Date: 07/02/1997  
Action: Monitoring Report - Other

Global Id: T0604100109  
Action Type: RESPONSE  
Date: 01/26/1998  
Action: Monitoring Report - Other

Global Id: T0604100109  
Action Type: RESPONSE  
Date: 09/10/2003  
Action: Other Report / Document

Global Id: T0604100109  
Action Type: RESPONSE  
Date: 09/21/1989  
Action: Other Report / Document

Global Id: T0604100109  
Action Type: RESPONSE  
Date: 01/01/1951  
Action: Other Report / Document

Global Id: T0604100109  
Action Type: RESPONSE  
Date: 12/03/1990  
Action: Other Report / Document

Global Id: T0604100109  
Action Type: RESPONSE  
Date: 05/22/1997  
Action: Other Report / Document

Global Id: T0604100109  
Action Type: RESPONSE  
Date: 09/14/1992  
Action: Monitoring Report - Quarterly

Global Id: T0604100109  
Action Type: RESPONSE  
Date: 06/26/1990  
Action: Other Report / Document

Global Id: T0604100109  
Action Type: RESPONSE  
Date: 11/22/1989  
Action: Other Report / Document

Global Id: T0604100109  
Action Type: RESPONSE  
Date: 10/31/2003  
Action: Other Report / Document

Global Id: T0604100109  
Action Type: RESPONSE

Map ID  
Direction  
Distance  
Elevation

MAP FINDINGS

Site

Database(s)

EDR ID Number  
EPA ID Number

**REDWOOD OIL COMPANY (Continued)**

**S102435760**

Date: 01/01/1951  
Action: Other Report / Document

Global Id: T0604100109  
Action Type: RESPONSE  
Date: 07/02/1991  
Action: Other Report / Document

Global Id: T0604100109  
Action Type: RESPONSE  
Date: 05/22/1991  
Action: Soil and Water Investigation Report

Global Id: T0604100109  
Action Type: RESPONSE  
Date: 05/10/1989  
Action: Other Report / Document

Global Id: T0604100109  
Action Type: RESPONSE  
Date: 06/09/1989  
Action: Other Report / Document

Global Id: T0604100109  
Action Type: RESPONSE  
Date: 06/22/1998  
Action: Other Report / Document

Global Id: T0604100109  
Action Type: RESPONSE  
Date: 03/25/1998  
Action: Monitoring Report - Other

Global Id: T0604100109  
Action Type: RESPONSE  
Date: 11/21/1986  
Action: Other Report / Document

Global Id: T0604100109  
Action Type: RESPONSE  
Date: 01/16/1991  
Action: Other Report / Document

Global Id: T0604100109  
Action Type: RESPONSE  
Date: 01/01/1951  
Action: Other Report / Document

Global Id: T0604100109  
Action Type: RESPONSE  
Date: 03/01/1991  
Action: Other Report / Document

Global Id: T0604100109  
Action Type: RESPONSE  
Date: 02/19/2002  
Action: Monitoring Report - Other

Map ID  
Direction  
Distance  
Elevation

MAP FINDINGS

Site

Database(s)

EDR ID Number  
EPA ID Number

**REDWOOD OIL COMPANY (Continued)**

**S102435760**

Global Id: T0604100109  
Action Type: RESPONSE  
Date: 04/03/1997  
Action: Monitoring Report - Other

Global Id: T0604100109  
Action Type: RESPONSE  
Date: 04/03/1997  
Action: Other Report / Document

Global Id: T0604100109  
Action Type: RESPONSE  
Date: 10/02/1997  
Action: Monitoring Report - Other

Global Id: T0604100109  
Action Type: RESPONSE  
Date: 06/17/1997  
Action: Monitoring Report - Other

Global Id: T0604100109  
Action Type: RESPONSE  
Date: 05/22/1989  
Action: Other Report / Document

Global Id: T0604100109  
Action Type: RESPONSE  
Date: 10/04/1990  
Action: Other Report / Document

Global Id: T0604100109  
Action Type: RESPONSE  
Date: 06/19/1990  
Action: Other Report / Document

Global Id: T0604100109  
Action Type: RESPONSE  
Date: 03/25/2005  
Action: Request for Closure

Global Id: T0604100109  
Action Type: RESPONSE  
Date: 05/09/1989  
Action: Other Report / Document

Global Id: T0604100109  
Action Type: RESPONSE  
Date: 04/10/1991  
Action: Other Report / Document

Global Id: T0604100109  
Action Type: RESPONSE  
Date: 02/28/1992  
Action: Monitoring Report - Quarterly

Global Id: T0604100109  
Action Type: RESPONSE



Map ID  
Direction  
Distance  
Elevation

MAP FINDINGS

Site

Database(s)

EDR ID Number  
EPA ID Number

**REDWOOD OIL COMPANY (Continued)**

**S102435760**

Date: 06/03/1991  
Action: Other Report / Document

Global Id: T0604100109  
Action Type: RESPONSE  
Date: 10/10/1995  
Action: Monitoring Report - Other

Global Id: T0604100109  
Action Type: RESPONSE  
Date: 09/23/1993  
Action: Interim Remedial Action Report

Global Id: T0604100109  
Action Type: RESPONSE  
Date: 05/20/1996  
Action: Respond to Petition

Global Id: T0604100109  
Action Type: RESPONSE  
Date: 06/15/1993  
Action: Monitoring Report - Quarterly

Global Id: T0604100109  
Action Type: RESPONSE  
Date: 08/21/1989  
Action: Correspondence

Global Id: T0604100109  
Action Type: RESPONSE  
Date: 03/20/1991  
Action: Well Installation Workplan

Global Id: T0604100109  
Action Type: RESPONSE  
Date: 04/20/1992  
Action: Correspondence

Global Id: T0604100109  
Action Type: RESPONSE  
Date: 07/25/1989  
Action: Correspondence

Global Id: T0604100109  
Action Type: RESPONSE  
Date: 01/19/1996  
Action: Monitoring Report - Quarterly

Global Id: T0604100109  
Action Type: RESPONSE  
Date: 04/26/1996  
Action: Monitoring Report - Other

Global Id: T0604100109  
Action Type: RESPONSE  
Date: 09/17/1990  
Action: Other Report / Document

Map ID  
Direction  
Distance  
Elevation

MAP FINDINGS

Site

Database(s)

EDR ID Number  
EPA ID Number

**REDWOOD OIL COMPANY (Continued)**

**S102435760**

Global Id:	T0604100109
Action Type:	RESPONSE
Date:	11/01/1989
Action:	Correspondence
Global Id:	T0604100109
Action Type:	RESPONSE
Date:	03/20/1991
Action:	Well Installation Workplan
Global Id:	T0604100109
Action Type:	RESPONSE
Date:	01/14/1991
Action:	Corrective Action Plan / Remedial Action Plan - Addendum
Global Id:	T0604100109
Action Type:	RESPONSE
Date:	05/19/1992
Action:	Corrective Action Plan / Remedial Action Plan
Global Id:	T0604100109
Action Type:	RESPONSE
Date:	02/13/1992
Action:	Other Report / Document
Global Id:	T0604100109
Action Type:	RESPONSE
Date:	06/16/1993
Action:	Correspondence
Global Id:	T0604100109
Action Type:	RESPONSE
Date:	07/09/1991
Action:	Soil and Water Investigation Report
Global Id:	T0604100109
Action Type:	RESPONSE
Date:	08/29/1990
Action:	Correspondence
Global Id:	T0604100109
Action Type:	RESPONSE
Date:	06/07/1990
Action:	Correspondence
Global Id:	T0604100109
Action Type:	RESPONSE
Date:	05/01/1995
Action:	Monitoring Report - Quarterly
Global Id:	T0604100109
Action Type:	RESPONSE
Date:	01/19/1996
Action:	Monitoring Report - Other
Global Id:	T0604100109
Action Type:	RESPONSE

Map ID  
Direction  
Distance  
Elevation

MAP FINDINGS

Site

Database(s)

EDR ID Number  
EPA ID Number

**REDWOOD OIL COMPANY (Continued)**

**S102435760**

Date: 03/13/1991  
Action: Other Workplan

Global Id: T0604100109  
Action Type: RESPONSE  
Date: 02/25/1993  
Action: Monitoring Report - Quarterly

Global Id: T0604100109  
Action Type: RESPONSE  
Date: 09/03/1993  
Action: Monitoring Report - Quarterly

Global Id: T0604100109  
Action Type: RESPONSE  
Date: 07/13/2022  
Action: Other Report / Document

Global Id: T0604100109  
Action Type: ENFORCEMENT  
Date: 07/13/2005  
Action: Technical Correspondence / Assistance / Other

Global Id: T0604100109  
Action Type: ENFORCEMENT  
Date: 02/15/2006  
Action: Verbal Communication

Global Id: T0604100109  
Action Type: ENFORCEMENT  
Date: 12/14/2000  
Action: Letter - Notice

Global Id: T0604100109  
Action Type: ENFORCEMENT  
Date: 07/12/1999  
Action: Letter - Notice

Global Id: T0604100109  
Action Type: ENFORCEMENT  
Date: 10/19/1992  
Action: Letter - Notice

Global Id: T0604100109  
Action Type: ENFORCEMENT  
Date: 08/31/2006  
Action: Other Report

Global Id: T0604100109  
Action Type: ENFORCEMENT  
Date: 08/02/2006  
Action: Closure Summary

Global Id: T0604100109  
Action Type: ENFORCEMENT  
Date: 12/21/2006  
Action: Clean Up Fund - Case Closure Review Summary Report (RSR)

Map ID  
Direction  
Distance  
Elevation

MAP FINDINGS

Site

Database(s)

EDR ID Number  
EPA ID Number

**REDWOOD OIL COMPANY (Continued)**

**S102435760**

Global Id: T0604100109  
Action Type: Other  
Date: 09/05/1989  
Action: Leak Discovery

Global Id: T0604100109  
Action Type: Other  
Date: 09/05/1989  
Action: Leak Stopped

**LUST:**

Global Id: T0604100109  
Status: Open - Case Begin Date  
Status Date: 09/05/1989

Global Id: T0604100109  
Status: Open - Site Assessment  
Status Date: 09/14/1989

Global Id: T0604100109  
Status: Open - Site Assessment  
Status Date: 07/01/1994

Global Id: T0604100109  
Status: Open - Remediation  
Status Date: 12/13/1994

Global Id: T0604100109  
Status: Completed - Case Closed  
Status Date: 12/21/2006

**LUST REG 2:**

Region: 2  
Facility Id: 21-0116  
Facility Status: Remedial action (cleanup) Underway  
Case Number: 29  
How Discovered: Tank Closure  
Leak Cause: Structure Failure  
Leak Source: Piping  
Date Leak Confirmed: Not reported  
Oversight Program: LUST  
Prelim. Site Assesment Wokplan Submitted: 9/14/1989  
Preliminary Site Assesment Began: 7/1/1994  
Pollution Characterization Began: Not reported  
Pollution Remediation Plan Submitted: Not reported  
Date Remediation Action Underway: 12/13/1994  
Date Post Remedial Action Monitoring Began: Not reported

**CORTESE:**

Name: REDWOOD OIL COMPANY  
Address: 1011 LINCOLN AVE  
City,State,Zip: SAN RAFAEL, CA 94901  
Region: CORTESE  
Envirostor Id: Not reported  
Global ID: T0604100109

Map ID  
Direction  
Distance  
Elevation

MAP FINDINGS

Site

Database(s)

EDR ID Number  
EPA ID Number

**REDWOOD OIL COMPANY (Continued)**

**S102435760**

Site/Facility Type: LUST CLEANUP SITE  
Cleanup Status: COMPLETED - CASE CLOSED  
Status Date: Not reported  
Site Code: Not reported  
Latitude: Not reported  
Longitude: Not reported  
Owner: Not reported  
Enf Type: Not reported  
Swat R: Not reported  
Flag: active  
Order No: Not reported  
Waste Discharge System No: Not reported  
Effective Date: Not reported  
Region 2: Not reported  
WID Id: Not reported  
Solid Waste Id No: Not reported  
Waste Management Uit Name: Not reported  
File Name: Active Open

**HIST CORTESE:**

edr\_fname: REDWOOD OIL COMPANY  
edr\_fadd1: 1011 LINCOLN  
City,State,Zip: SAN RAFAEL, CA 94901  
Region: CORTESE  
Facility County Code: 21  
Reg By: LTNKA  
Reg Id: 21-0116

**CERS:**

Name: REDWOOD OIL COMPANY  
Address: 1011 LINCOLN AVE  
City,State,Zip: SAN RAFAEL, CA 94901  
Site ID: 679557  
CERS ID: T0604100109  
CERS Description: Leaking Underground Storage Tank Cleanup Site

**Affiliation:**

Affiliation Type Desc: Local Agency Caseworker  
Entity Name: BRADLEY R. MARK - SAN RAFAEL, CITY OF  
Entity Title: Not reported  
Affiliation Address: 1039 C STREET  
Affiliation City: SAN RAFAEL  
Affiliation State: CA  
Affiliation Country: Not reported  
Affiliation Zip: Not reported  
Affiliation Phone: ,

MAP FINDINGS

Map ID  
 Direction  
 Distance  
 Elevation

Site

Database(s)

EDR ID Number  
 EPA ID Number

**N146**      **5TH & LINCOLN**  
**WNW**      **1011 LINCOLN AVE**  
**1/8-1/4**    **SAN RAFAEL, CA 94901**  
**0.234 mi.**  
**1238 ft.**    **Site 9 of 10 in cluster N**

**HIST UST**    **U001599911**  
                   **N/A**

**Relative:**  
**Higher**  
**Actual:**  
**32 ft.**

**HIST UST:**

Name: 5TH & LINCOLN  
 Address: 1011 LINCOLN AVE  
 City,State,Zip: SAN RAFAEL, CA 94901  
 File Number: Not reported  
 URL: Not reported  
 Region: STATE  
 Facility ID: 00000000196  
 Facility Type: Gas Station  
 Other Type: Not reported  
 Contact Name: Not reported  
 Telephone: 4154599500  
 Owner Name: REDWOOD OIL COMPANY, INC.  
 Owner Address: 1320 SECOND STREET  
 Owner City,St,Zip: SAN RAFAEL, CA 94901  
 Total Tanks: 0003

Tank Num: 001  
 Container Num: 45  
 Year Installed: Not reported  
 Tank Capacity: 00012000  
 Tank Used for: PRODUCT  
 Type of Fuel: UNLEADED  
 Container Construction Thickness: Not reported  
 Leak Detection: Stock Inventor

Tank Num: 002  
 Container Num: 46  
 Year Installed: Not reported  
 Tank Capacity: 00012000  
 Tank Used for: PRODUCT  
 Type of Fuel: PREMIUM  
 Container Construction Thickness: Not reported  
 Leak Detection: Stock Inventor

Tank Num: 003  
 Container Num: 47  
 Year Installed: Not reported  
 Tank Capacity: 00012000  
 Tank Used for: PRODUCT  
 Type of Fuel: REGULAR  
 Container Construction Thickness: Not reported  
 Leak Detection: Stock Inventor

MAP FINDINGS

Map ID  
 Direction  
 Distance  
 Elevation

Site

Database(s)

EDR ID Number  
 EPA ID Number

**N147**      **5TH & LINCOLN REDWOOD OIL**  
**WNW**      **1011 LINCOLN ST**  
**1/8-1/4**    **SAN RAFAEL, CA 94901**  
**0.234 mi.**  
**1238 ft.**    **Site 10 of 10 in cluster N**

**SWEEPS UST**    **S101588471**  
**HIST UST**        **N/A**  
**CA FID UST**

**Relative:**  
**Higher**  
**Actual:**  
**32 ft.**

**SWEEPS UST:**  
 Name: 5TH & LINCOLN REDWOOD OIL  
 Address: 1011 LINCOLN ST  
 City: SAN RAFAEL  
 Status: Not reported  
 Comp Number: 196  
 Number: Not reported  
 Board Of Equalization: Not reported  
 Referral Date: Not reported  
 Action Date: Not reported  
 Created Date: Not reported  
 Owner Tank Id: Not reported  
 SWRCB Tank Id: 21-028-000196-000001  
 Tank Status: Not reported  
 Capacity: 12000  
 Active Date: Not reported  
 Tank Use: M.V. FUEL  
 STG: PRODUCT  
 Content: REG UNLEADED  
 Number Of Tanks: 3

Name: 5TH & LINCOLN REDWOOD OIL  
 Address: 1011 LINCOLN ST  
 City: SAN RAFAEL  
 Status: Not reported  
 Comp Number: 196  
 Number: Not reported  
 Board Of Equalization: Not reported  
 Referral Date: Not reported  
 Action Date: Not reported  
 Created Date: Not reported  
 Owner Tank Id: Not reported  
 SWRCB Tank Id: 21-028-000196-000002  
 Tank Status: Not reported  
 Capacity: 12000  
 Active Date: Not reported  
 Tank Use: M.V. FUEL  
 STG: PRODUCT  
 Content: REG UNLEADED  
 Number Of Tanks: Not reported

Name: 5TH & LINCOLN REDWOOD OIL  
 Address: 1011 LINCOLN ST  
 City: SAN RAFAEL  
 Status: Not reported  
 Comp Number: 196  
 Number: Not reported  
 Board Of Equalization: Not reported  
 Referral Date: Not reported  
 Action Date: Not reported  
 Created Date: Not reported  
 Owner Tank Id: Not reported  
 SWRCB Tank Id: 21-028-000196-000003

Map ID  
Direction  
Distance  
Elevation

MAP FINDINGS

Site

Database(s)

EDR ID Number  
EPA ID Number

**5TH & LINCOLN REDWOOD OIL (Continued)**

**S101588471**

Tank Status: Not reported  
Capacity: 12000  
Active Date: Not reported  
Tank Use: M.V. FUEL  
STG: PRODUCT  
Content: LEADED  
Number Of Tanks: Not reported

**HIST UST:**

Name: 5TH AND LINCOLN  
Address: 1011 LINCOLN STREET  
City,State,Zip: SAN RAFAEL, CA 94901  
File Number: 00029350  
URL: <https://documents.geotracker.waterboards.ca.gov/ustpdfs/pdf/00029350.pdf>  
Region: Not reported  
Facility ID: Not reported  
Facility Type: Not reported  
Other Type: Not reported  
Contact Name: Not reported  
Telephone: Not reported  
Owner Name: Not reported  
Owner Address: Not reported  
Owner City,St,Zip: Not reported  
Total Tanks: Not reported

Tank Num: Not reported  
Container Num: Not reported  
Year Installed: Not reported  
Tank Capacity: Not reported  
Tank Used for: Not reported  
Type of Fuel: Not reported  
Container Construction Thickness: Not reported  
Leak Detection: Not reported

Click here for Geo Tracker PDF:

**CA FID UST:**

Facility ID: 21000129  
Regulated By: UTKNI  
Regulated ID: 00000196  
Cortese Code: Not reported  
SIC Code: Not reported  
Facility Phone: 4154599500  
Mail To: Not reported  
Mailing Address: 1320 002ND ST  
Mailing Address 2: Not reported  
Mailing City,St,Zip: SAN RAFAEL 94901  
Contact: Not reported  
Contact Phone: Not reported  
DUNS Number: Not reported  
NPDES Number: Not reported  
EPA ID: Not reported  
Comments: Not reported  
Status: Inactive



Map ID  
 Direction  
 Distance  
 Elevation

MAP FINDINGS

Site

Database(s)

EDR ID Number  
 EPA ID Number

**P148**  
**SW**  
**1/8-1/4**  
**0.235 mi.**  
**1242 ft.**

**LAND ROVER MARIN**  
**647 IRWIN**  
**SAN RAFAEL, CA 94901**  
**Site 2 of 2 in cluster P**

**RCRA-SQG** **1001227094**  
**FINDS** **CAR000043653**  
**ECHO**  
**HAZNET**  
**HWTS**

**Relative:**  
**Higher**  
**Actual:**  
**14 ft.**

RCRA Listings:  
 Date Form Received by Agency: 19980824  
 Handler Name: Land Rover Marin  
 Handler Address: 647 IRWIN  
 Handler City,State,Zip: SAN RAFAEL, CA 94901  
 EPA ID: CAR000043653  
 Contact Name: LEIGH PERRY  
 Contact Address: 540 FRANCISCO BLVD W  
 Contact City,State,Zip: SAN RAFAEL, CA 94901  
 Contact Telephone: 415-454-0582  
 Contact Fax: Not reported  
 Contact Email: Not reported  
 Contact Title: Not reported  
 EPA Region: 09  
 Land Type: Private  
 Federal Waste Generator Description: Small Quantity Generator  
 Non-Notifier: Not reported  
 Biennial Report Cycle: Not reported  
 Accessibility: Not reported  
 Active Site Indicator: Handler Activities  
 State District Owner: Not reported  
 State District: Not reported  
 Mailing Address: 540 FRANCISCO BLVD W  
 Mailing City,State,Zip: SAN RAFAEL, CA 94901  
 Owner Name: Rab Motors Inc Dba Land Rov  
 Owner Type: Private  
 Operator Name: Not reported  
 Operator Type: Not reported  
 Short-Term Generator Activity: No  
 Importer Activity: No  
 Mixed Waste Generator: No  
 Transporter Activity: No  
 Transfer Facility Activity: No  
 Recycler Activity with Storage: No  
 Small Quantity On-Site Burner Exemption: No  
 Smelting Melting and Refining Furnace Exemption: No  
 Underground Injection Control: No  
 Off-Site Waste Receipt: No  
 Universal Waste Indicator: No  
 Universal Waste Destination Facility: No  
 Federal Universal Waste: No  
 Active Site State-Reg Handler: ---  
 Federal Facility Indicator: Not reported  
 Hazardous Secondary Material Indicator: NN  
 Sub-Part K Indicator: Not reported  
 2018 GPRC Permit Baseline: Not on the Baseline  
 2018 GPRC Renewals Baseline: Not on the Baseline  
 202 GPRC Corrective Action Baseline: No  
 Subject to Corrective Action Universe: No  
 Non-TSDFs Where RCRA CA has Been Imposed Universe: No  
 Corrective Action Priority Ranking: No NCAPS ranking  
 Environmental Control Indicator: No  
 Institutional Control Indicator: No

Map ID  
Direction  
Distance  
Elevation

MAP FINDINGS

Site

Database(s)

EDR ID Number  
EPA ID Number

**LAND ROVER MARIN (Continued)**

**1001227094**

Human Exposure Controls Indicator: N/A  
Groundwater Controls Indicator: N/A  
Significant Non-Complier Universe: No  
Unaddressed Significant Non-Complier Universe: No  
Addressed Significant Non-Complier Universe: No  
Significant Non-Complier With a Compliance Schedule Universe: No  
Financial Assurance Required: Not reported  
Handler Date of Last Change: 20021007  
Recognized Trader-Importer: No  
Recognized Trader-Exporter: No  
Importer of Spent Lead Acid Batteries: No  
Exporter of Spent Lead Acid Batteries: No  
Recycler Activity Without Storage: Not reported  
Manifest Broker: Not reported  
Sub-Part P Indicator: No

Hazardous Waste Summary:

Waste Code: D001  
Waste Description: Ignitable Waste

Handler - Owner Operator:

Owner/Operator Indicator: Owner  
Owner/Operator Name: RAB MOTORS INC DBA LAND ROV  
Legal Status: Private  
Date Became Current: Not reported  
Date Ended Current: Not reported  
Owner/Operator Address: 540 FRANCISCO BLVD W  
Owner/Operator City,State,Zip: SAN RAFAEL, CA 94901  
Owner/Operator Telephone: 415-454-0582  
Owner/Operator Telephone Ext: Not reported  
Owner/Operator Fax: Not reported  
Owner/Operator Email: Not reported

Historic Generators:

Receive Date: 19980824  
Handler Name: LAND ROVER MARIN  
Federal Waste Generator Description: Small Quantity Generator  
State District Owner: Not reported  
Large Quantity Handler of Universal Waste: No  
Recognized Trader Importer: No  
Recognized Trader Exporter: No  
Spent Lead Acid Battery Importer: No  
Spent Lead Acid Battery Exporter: No  
Current Record: Yes  
Non Storage Recycler Activity: Not reported  
Electronic Manifest Broker: Not reported

List of NAICS Codes and Descriptions:

NAICS Codes: No NAICS Codes Found

Has the Facility Received Notices of Violations:

Found Violation: No  
Agency Which Determined Violation: Not reported  
Violation Short Description: Not reported

Map ID  
Direction  
Distance  
Elevation

MAP FINDINGS

Site

Database(s)

EDR ID Number  
EPA ID Number

**LAND ROVER MARIN (Continued)**

**1001227094**

Date Violation was Determined: Not reported  
Actual Return to Compliance Date: Not reported  
Return to Compliance Qualifier: Not reported  
Violation Responsible Agency: Not reported  
Scheduled Compliance Date: Not reported  
Enforcement Identifier: Not reported  
Date of Enforcement Action: Not reported  
Enforcement Responsible Agency: Not reported  
Enforcement Docket Number: Not reported  
Enforcement Attorney: Not reported  
Corrective Action Component: Not reported  
Appeal Initiated Date: Not reported  
Appeal Resolution Date: Not reported  
Disposition Status Date: Not reported  
Disposition Status: Not reported  
Disposition Status Description: Not reported  
Consent/Final Order Sequence Number: Not reported  
Consent/Final Order Respondent Name: Not reported  
Consent/Final Order Lead Agency: Not reported  
Enforcement Type: Not reported  
Enforcement Responsible Person: Not reported  
Enforcement Responsible Sub-Organization: Not reported  
SEP Sequence Number: Not reported  
SEP Expenditure Amount: Not reported  
SEP Scheduled Completion Date: Not reported  
SEP Actual Date: Not reported  
SEP Defaulted Date: Not reported  
SEP Type: Not reported  
SEP Type Description: Not reported  
Proposed Amount: Not reported  
Final Monetary Amount: Not reported  
Paid Amount: Not reported  
Final Count: Not reported  
Final Amount: Not reported

Evaluation Action Summary:  
Evaluation Date: 20020329  
Evaluation Responsible Agency: State Contractor/Grantee  
Found Violation: No  
Evaluation Type Description: COMPLIANCE EVALUATION INSPECTION ON-SITE  
Evaluation Responsible Person Identifier: Not reported  
Evaluation Responsible Sub-Organization: Not reported  
Actual Return to Compliance Date: Not reported  
Scheduled Compliance Date: Not reported  
Date of Request: Not reported  
Date Response Received: Not reported  
Request Agency: Not reported  
Former Citation: Not reported

**FINDS:**

Registry ID: 110002924355

[Click Here for FRS Facility Detail Report:](#)

Environmental Interest/Information System:  
California Hazardous Waste Tracking System - Datamart (HWTS-DATAMART)

Map ID  
Direction  
Distance  
Elevation

MAP FINDINGS

Site

Database(s)

EDR ID Number  
EPA ID Number

**LAND ROVER MARIN (Continued)**

**1001227094**

provides California with information on hazardous waste shipments for generators, transporters, and treatment, storage, and disposal facilities.

RCRAInfo is a national information system that supports the Resource Conservation and Recovery Act (RCRA) program through the tracking of events and activities related to facilities that generate, transport, and treat, store, or dispose of hazardous waste. RCRAInfo allows RCRA program staff to track the notification, permit, compliance, and corrective action activities required under RCRA.

[Click this hyperlink](#) while viewing on your computer to access additional FINDS: detail in the EDR Site Report.

**ECHO:**

Envid: 1001227094  
Registry ID: 110002924355  
DFR URL: <http://echo.epa.gov/detailed-facility-report?fid=110002924355>  
Name: LAND ROVER MARIN  
Address: 647 IRWIN  
City,State,Zip: SAN RAFAEL, CA 94901

**HAZNET:**

Name: MARIN LUXURY CARS LLC DBA LAND ROVER MARIN  
Address: 647 IRWIN ST  
Address 2: Not reported  
City,State,Zip: SAN RAFAEL, CA 949013943  
Contact: DONNA WESTLAKE  
Telephone: 4154604613  
Mailing Name: Not reported  
Mailing Address: 195 CASA BUENA DR

Year: 2002  
Gepaid: CAR000043653  
TSD EPA ID: CAD980887418  
CA Waste Code: 221 - Waste oil and mixed oil  
Disposal Method: R01 - Recycler  
Tons: 5.491

Year: 2001  
Gepaid: CAR000043653  
TSD EPA ID: CA0000084517  
CA Waste Code: 134 - Aqueous solution with total organic residues less than 10 percent  
Disposal Method: H01 - Transfer Station  
Tons: 2.1084

Year: 2001  
Gepaid: CAR000043653  
TSD EPA ID: CA0000084517  
CA Waste Code: 134 - Aqueous solution with total organic residues less than 10 percent  
Disposal Method: -  
Tons: 0.168

Year: 2000  
Gepaid: CAR000043653  
TSD EPA ID: CA0000084517

Map ID  
Direction  
Distance  
Elevation

MAP FINDINGS

Site

Database(s)

EDR ID Number  
EPA ID Number

LAND ROVER MARIN (Continued)

1001227094

CA Waste Code:	134 - Aqueous solution with total organic residues less than 10 percent
Disposal Method:	H01 - Transfer Station
Tons:	0.2898
Year:	2000
Gepaid:	CAR000043653
TSD EPA ID:	CAD982446874
CA Waste Code:	134 - Aqueous solution with total organic residues less than 10 percent
Disposal Method:	H01 - Transfer Station
Tons:	1.932
Year:	2000
Gepaid:	CAR000043653
TSD EPA ID:	CAD980887418
CA Waste Code:	221 - Waste oil and mixed oil
Disposal Method:	R01 - Recycler
Tons:	10.165
Year:	2000
Gepaid:	CAR000043653
TSD EPA ID:	CA0000084517
CA Waste Code:	134 - Aqueous solution with total organic residues less than 10 percent
Disposal Method:	T01 - Treatment, Tank
Tons:	0.6636
Year:	1999
Gepaid:	CAR000043653
TSD EPA ID:	CAD982446874
CA Waste Code:	134 - Aqueous solution with total organic residues less than 10 percent
Disposal Method:	H01 - Transfer Station
Tons:	5.313
Year:	1999
Gepaid:	CAR000043653
TSD EPA ID:	CA0000084517
CA Waste Code:	134 - Aqueous solution with total organic residues less than 10 percent
Disposal Method:	T01 - Treatment, Tank
Tons:	0.1134
Year:	1999
Gepaid:	CAR000043653
TSD EPA ID:	CAD093459485
CA Waste Code:	134 - Aqueous solution with total organic residues less than 10 percent
Disposal Method:	T01 - Treatment, Tank
Tons:	0.1974

[Click this hyperlink](#) while viewing on your computer to access 1 additional CA HAZNET: record(s) in the EDR Site Report.

Map ID  
Direction  
Distance  
Elevation

MAP FINDINGS

Site

Database(s)

EDR ID Number  
EPA ID Number

LAND ROVER MARIN (Continued)

1001227094

Additional Info:

Year: 2002  
Gen EPA ID: CAR000043653  
  
Shipment Date: 20020104  
Creation Date: 2/20/2002 0:00:00  
Receipt Date: 20020104  
Manifest ID: 21088691  
Trans EPA ID: CAD982413262  
Trans Name: Not reported  
Trans 2 EPA ID: Not reported  
Trans 2 Name: Not reported  
TSDf EPA ID: CAD980887418  
Trans Name: Not reported  
TSDf Alt EPA ID: Not reported  
TSDf Alt Name: Not reported  
Waste Code Description: 221 - Waste oil and mixed oil  
RCRA Code: Not reported  
Meth Code: R01 - Recycler  
Quantity Tons: 5.491  
Waste Quantity: 1445  
Quantity Unit: G  
Additional Code 1: Not reported  
Additional Code 2: Not reported  
Additional Code 3: Not reported  
Additional Code 4: Not reported  
Additional Code 5: Not reported

Additional Info:

Year: 2001  
Gen EPA ID: CAR000043653  
  
Shipment Date: 20011228  
Creation Date: 2/20/2002 0:00:00  
Receipt Date: 20020107  
Manifest ID: 21462143  
Trans EPA ID: SCR000075150  
Trans Name: Not reported  
Trans 2 EPA ID: Not reported  
Trans 2 Name: Not reported  
TSDf EPA ID: CA0000084517  
Trans Name: Not reported  
TSDf Alt EPA ID: CA0000084517  
TSDf Alt Name: Not reported  
Waste Code Description: 134 - Aqueous solution with <10% total organic residues  
RCRA Code: Not reported  
Meth Code: - Not reported  
Quantity Tons: 0.0714  
Waste Quantity: 17  
Quantity Unit: G  
Additional Code 1: Not reported  
Additional Code 2: Not reported  
Additional Code 3: Not reported  
Additional Code 4: Not reported  
Additional Code 5: Not reported

Map ID  
Direction  
Distance  
Elevation

MAP FINDINGS

Site

Database(s)

EDR ID Number  
EPA ID Number

LAND ROVER MARIN (Continued)

1001227094

Shipment Date: 20011211  
Creation Date: 2/13/2002 0:00:00  
Receipt Date: 20011214  
Manifest ID: 21321174  
Trans EPA ID: SCR000075150  
Trans Name: Not reported  
Trans 2 EPA ID: Not reported  
Trans 2 Name: Not reported  
TSDf EPA ID: CA0000084517  
Trans Name: Not reported  
TSDf Alt EPA ID: Not reported  
TSDf Alt Name: Not reported  
Waste Code Description: 134 - Aqueous solution with <10% total organic residues  
RCRA Code: D039  
Meth Code: H01 - Transfer Station  
Quantity Tons: 0.0882  
Waste Quantity: 21  
Quantity Unit: G  
Additional Code 1: Not reported  
Additional Code 2: Not reported  
Additional Code 3: Not reported  
Additional Code 4: Not reported  
Additional Code 5: Not reported

Shipment Date: 20011130  
Creation Date: 2/19/2002 0:00:00  
Receipt Date: 20011206  
Manifest ID: 21317727  
Trans EPA ID: SCR000075150  
Trans Name: Not reported  
Trans 2 EPA ID: Not reported  
Trans 2 Name: Not reported  
TSDf EPA ID: CA0000084517  
Trans Name: Not reported  
TSDf Alt EPA ID: CA0000084517  
TSDf Alt Name: Not reported  
Waste Code Description: 134 - Aqueous solution with <10% total organic residues  
RCRA Code: D039  
Meth Code: H01 - Transfer Station  
Quantity Tons: 0.0966  
Waste Quantity: 23  
Quantity Unit: G  
Additional Code 1: Not reported  
Additional Code 2: Not reported  
Additional Code 3: Not reported  
Additional Code 4: Not reported  
Additional Code 5: Not reported

Shipment Date: 20011113  
Creation Date: 1/16/2002 0:00:00  
Receipt Date: 20011116  
Manifest ID: 21310697  
Trans EPA ID: SCR000075150  
Trans Name: Not reported  
Trans 2 EPA ID: Not reported  
Trans 2 Name: Not reported  
TSDf EPA ID: CA0000084517

Map ID  
Direction  
Distance  
Elevation

MAP FINDINGS

Site

Database(s)

EDR ID Number  
EPA ID Number

LAND ROVER MARIN (Continued)

1001227094

Trans Name: Not reported  
TSDf Alt EPA ID: CA0000084517  
TSDf Alt Name: Not reported  
Waste Code Description: 134 - Aqueous solution with <10% total organic residues  
RCRA Code: D039  
Meth Code: H01 - Transfer Station  
Quantity Tons: 0.0966  
Waste Quantity: 23  
Quantity Unit: G  
Additional Code 1: Not reported  
Additional Code 2: Not reported  
Additional Code 3: Not reported  
Additional Code 4: Not reported  
Additional Code 5: Not reported

Shipment Date: 20011030  
Creation Date: 1/16/2002 0:00:00  
Receipt Date: 20011101  
Manifest ID: 21372676  
Trans EPA ID: SCR000075150  
Trans Name: Not reported  
Trans 2 EPA ID: Not reported  
Trans 2 Name: Not reported  
TSDf EPA ID: CA0000084517  
Trans Name: Not reported  
TSDf Alt EPA ID: CA0000084517  
TSDf Alt Name: Not reported  
Waste Code Description: 134 - Aqueous solution with <10% total organic residues  
RCRA Code: D039  
Meth Code: H01 - Transfer Station  
Quantity Tons: 0.0924  
Waste Quantity: 22  
Quantity Unit: G  
Additional Code 1: Not reported  
Additional Code 2: Not reported  
Additional Code 3: Not reported  
Additional Code 4: Not reported  
Additional Code 5: Not reported

Shipment Date: 20011015  
Creation Date: 1/16/2002 0:00:00  
Receipt Date: 20011022  
Manifest ID: 21378584  
Trans EPA ID: SCR000075150  
Trans Name: Not reported  
Trans 2 EPA ID: Not reported  
Trans 2 Name: Not reported  
TSDf EPA ID: CA0000084517  
Trans Name: Not reported  
TSDf Alt EPA ID: CA0000084517  
TSDf Alt Name: Not reported  
Waste Code Description: 134 - Aqueous solution with <10% total organic residues  
RCRA Code: D039  
Meth Code: H01 - Transfer Station  
Quantity Tons: 0.0966  
Waste Quantity: 23  
Quantity Unit: G



Map ID  
Direction  
Distance  
Elevation

MAP FINDINGS

Site

Database(s)

EDR ID Number  
EPA ID Number

LAND ROVER MARIN (Continued)

1001227094

Additional Code 1:	Not reported
Additional Code 2:	Not reported
Additional Code 3:	Not reported
Additional Code 4:	Not reported
Additional Code 5:	Not reported
Shipment Date:	20011001
Creation Date:	12/17/2001 0:00:00
Receipt Date:	20011004
Manifest ID:	21228889
Trans EPA ID:	SCR000075150
Trans Name:	Not reported
Trans 2 EPA ID:	Not reported
Trans 2 Name:	Not reported
TSDf EPA ID:	CA0000084517
Trans Name:	Not reported
TSDf Alt EPA ID:	Not reported
TSDf Alt Name:	Not reported
Waste Code Description:	134 - Aqueous solution with <10% total organic residues
RCRA Code:	D039
Meth Code:	H01 - Transfer Station
Quantity Tons:	0.0966
Waste Quantity:	23
Quantity Unit:	G
Additional Code 1:	Not reported
Additional Code 2:	Not reported
Additional Code 3:	Not reported
Additional Code 4:	Not reported
Additional Code 5:	Not reported
Shipment Date:	20010918
Creation Date:	11/1/2001 0:00:00
Receipt Date:	Not reported
Manifest ID:	21456251
Trans EPA ID:	SCR000075150
Trans Name:	Not reported
Trans 2 EPA ID:	Not reported
Trans 2 Name:	Not reported
TSDf EPA ID:	CA0000084517
Trans Name:	Not reported
TSDf Alt EPA ID:	Not reported
TSDf Alt Name:	Not reported
Waste Code Description:	134 - Aqueous solution with <10% total organic residues
RCRA Code:	D039
Meth Code:	- Not reported
Quantity Tons:	0.0966
Waste Quantity:	23
Quantity Unit:	G
Additional Code 1:	Not reported
Additional Code 2:	Not reported
Additional Code 3:	Not reported
Additional Code 4:	Not reported
Additional Code 5:	Not reported
Shipment Date:	20010906
Creation Date:	10/23/2001 0:00:00
Receipt Date:	20010910

Map ID  
Direction  
Distance  
Elevation

MAP FINDINGS

Site

Database(s)

EDR ID Number  
EPA ID Number

LAND ROVER MARIN (Continued)

1001227094

Manifest ID: 21017053  
Trans EPA ID: SCR000075150  
Trans Name: Not reported  
Trans 2 EPA ID: Not reported  
Trans 2 Name: Not reported  
TSDf EPA ID: CA0000084517  
Trans Name: Not reported  
TSDf Alt EPA ID: CA0000084517  
TSDf Alt Name: Not reported  
Waste Code Description: 134 - Aqueous solution with <10% total organic residues  
RCRA Code: D039  
Meth Code: H01 - Transfer Station  
Quantity Tons: 0.0924  
Waste Quantity: 22  
Quantity Unit: G  
Additional Code 1: Not reported  
Additional Code 2: Not reported  
Additional Code 3: Not reported  
Additional Code 4: Not reported  
Additional Code 5: Not reported

Shipment Date: 20010820  
Creation Date: 10/23/2001 0:00:00  
Receipt Date: 20010828  
Manifest ID: 21110940  
Trans EPA ID: SCR000075150  
Trans Name: Not reported  
Trans 2 EPA ID: Not reported  
Trans 2 Name: Not reported  
TSDf EPA ID: CA0000084517  
Trans Name: Not reported  
TSDf Alt EPA ID: CA0000084517  
TSDf Alt Name: Not reported  
Waste Code Description: 134 - Aqueous solution with <10% total organic residues  
RCRA Code: D039  
Meth Code: H01 - Transfer Station  
Quantity Tons: 0.0924  
Waste Quantity: 22  
Quantity Unit: G  
Additional Code 1: Not reported  
Additional Code 2: Not reported  
Additional Code 3: Not reported  
Additional Code 4: Not reported  
Additional Code 5: Not reported

Additional Info:  
Year: 2000  
Gen EPA ID: CAR000043653

Shipment Date: 20001220  
Creation Date: 3/6/2001 0:00:00  
Receipt Date: 20001222  
Manifest ID: 20383500  
Trans EPA ID: SCR000075150  
Trans Name: Not reported  
Trans 2 EPA ID: SCR000074591  
Trans 2 Name: Not reported

Map ID  
Direction  
Distance  
Elevation

MAP FINDINGS

Site

Database(s)

EDR ID Number  
EPA ID Number

LAND ROVER MARIN (Continued)

1001227094

TSDF EPA ID: CA0000084517  
Trans Name: Not reported  
TSDF Alt EPA ID: CA0000084517  
TSDF Alt Name: Not reported  
Waste Code Description: 134 - Aqueous solution with <10% total organic residues  
RCRA Code: D039  
Meth Code: H01 - Transfer Station  
Quantity Tons: 0.105  
Waste Quantity: 25  
Quantity Unit: G  
Additional Code 1: Not reported  
Additional Code 2: Not reported  
Additional Code 3: Not reported  
Additional Code 4: Not reported  
Additional Code 5: Not reported

Shipment Date: 20001201  
Creation Date: 2/1/2001 0:00:00  
Receipt Date: 20001206  
Manifest ID: 20377181  
Trans EPA ID: SCR000075150  
Trans Name: Not reported  
Trans 2 EPA ID: SCR000074591  
Trans 2 Name: Not reported  
TSDF EPA ID: CA0000084517  
Trans Name: Not reported  
TSDF Alt EPA ID: CA0000084517  
TSDF Alt Name: Not reported  
Waste Code Description: 134 - Aqueous solution with <10% total organic residues  
RCRA Code: D039  
Meth Code: H01 - Transfer Station  
Quantity Tons: 0.0924  
Waste Quantity: 22  
Quantity Unit: G  
Additional Code 1: Not reported  
Additional Code 2: Not reported  
Additional Code 3: Not reported  
Additional Code 4: Not reported  
Additional Code 5: Not reported

Shipment Date: 20001103  
Creation Date: 1/9/2001 0:00:00  
Receipt Date: 20001108  
Manifest ID: 20281781  
Trans EPA ID: SCR000075150  
Trans Name: Not reported  
Trans 2 EPA ID: SCR000074591  
Trans 2 Name: Not reported  
TSDF EPA ID: CA0000084517  
Trans Name: Not reported  
TSDF Alt EPA ID: Not reported  
TSDF Alt Name: Not reported  
Waste Code Description: 134 - Aqueous solution with <10% total organic residues  
RCRA Code: D039  
Meth Code: H01 - Transfer Station  
Quantity Tons: 0.0924  
Waste Quantity: 22

Map ID  
Direction  
Distance  
Elevation

MAP FINDINGS

Site

Database(s)

EDR ID Number  
EPA ID Number

LAND ROVER MARIN (Continued)

1001227094

Quantity Unit:	G
Additional Code 1:	Not reported
Additional Code 2:	Not reported
Additional Code 3:	Not reported
Additional Code 4:	Not reported
Additional Code 5:	Not reported
Shipment Date:	20001024
Creation Date:	1/9/2001 0:00:00
Receipt Date:	20001024
Manifest ID:	20126198
Trans EPA ID:	CAD982413262
Trans Name:	Not reported
Trans 2 EPA ID:	Not reported
Trans 2 Name:	Not reported
TSDF EPA ID:	CAD980887418
Trans Name:	Not reported
TSDF Alt EPA ID:	CAD980887418
TSDF Alt Name:	Not reported
Waste Code Description:	221 - Waste oil and mixed oil
RCRA Code:	Not reported
Meth Code:	R01 - Recycler
Quantity Tons:	5.13
Waste Quantity:	1350
Quantity Unit:	G
Additional Code 1:	Not reported
Additional Code 2:	Not reported
Additional Code 3:	Not reported
Additional Code 4:	Not reported
Additional Code 5:	Not reported
Shipment Date:	20001005
Creation Date:	12/8/2000 0:00:00
Receipt Date:	20001009
Manifest ID:	20536598
Trans EPA ID:	SCR000075150
Trans Name:	Not reported
Trans 2 EPA ID:	SCR000074591
Trans 2 Name:	Not reported
TSDF EPA ID:	CA0000084517
Trans Name:	Not reported
TSDF Alt EPA ID:	Not reported
TSDF Alt Name:	Not reported
Waste Code Description:	134 - Aqueous solution with <10% total organic residues
RCRA Code:	D039
Meth Code:	T01 - Treatment, Tank
Quantity Tons:	0.0882
Waste Quantity:	21
Quantity Unit:	G
Additional Code 1:	Not reported
Additional Code 2:	Not reported
Additional Code 3:	Not reported
Additional Code 4:	Not reported
Additional Code 5:	Not reported
Shipment Date:	20000906
Creation Date:	10/30/2000 0:00:00

Map ID  
Direction  
Distance  
Elevation

MAP FINDINGS

Site

Database(s)

EDR ID Number  
EPA ID Number

LAND ROVER MARIN (Continued)

1001227094

Receipt Date: 20000911  
Manifest ID: 20191838  
Trans EPA ID: SCR000075150  
Trans Name: Not reported  
Trans 2 EPA ID: SCR000074591  
Trans 2 Name: Not reported  
TSDf EPA ID: CA0000084517  
Trans Name: Not reported  
TSDf Alt EPA ID: CA0000084517  
TSDf Alt Name: Not reported  
Waste Code Description: 134 - Aqueous solution with <10% total organic residues  
RCRA Code: D039  
Meth Code: T01 - Treatment, Tank  
Quantity Tons: 0.1008  
Waste Quantity: 24  
Quantity Unit: G  
Additional Code 1: Not reported  
Additional Code 2: Not reported  
Additional Code 3: Not reported  
Additional Code 4: Not reported  
Additional Code 5: Not reported

Shipment Date: 20000801  
Creation Date: 9/11/2000 0:00:00  
Receipt Date: 20000804  
Manifest ID: 99654520  
Trans EPA ID: SCR000075150  
Trans Name: Not reported  
Trans 2 EPA ID: SCR000074591  
Trans 2 Name: Not reported  
TSDf EPA ID: CA0000084517  
Trans Name: Not reported  
TSDf Alt EPA ID: Not reported  
TSDf Alt Name: Not reported  
Waste Code Description: 134 - Aqueous solution with <10% total organic residues  
RCRA Code: D039  
Meth Code: T01 - Treatment, Tank  
Quantity Tons: 0.105  
Waste Quantity: 25  
Quantity Unit: G  
Additional Code 1: Not reported  
Additional Code 2: Not reported  
Additional Code 3: Not reported  
Additional Code 4: Not reported  
Additional Code 5: Not reported

Shipment Date: 20000626  
Creation Date: 8/14/2000 0:00:00  
Receipt Date: 20000630  
Manifest ID: 20014907  
Trans EPA ID: SCR000075150  
Trans Name: Not reported  
Trans 2 EPA ID: SCR000074591  
Trans 2 Name: Not reported  
TSDf EPA ID: CA0000084517  
Trans Name: Not reported  
TSDf Alt EPA ID: CA0000084517

Map ID  
Direction  
Distance  
Elevation

MAP FINDINGS

Site

Database(s)

EDR ID Number  
EPA ID Number

LAND ROVER MARIN (Continued)

1001227094

TSDF Alt Name: Not reported  
Waste Code Description: 134 - Aqueous solution with <10% total organic residues  
RCRA Code: D039  
Meth Code: T01 - Treatment, Tank  
Quantity Tons: 0.0924  
Waste Quantity: 22  
Quantity Unit: G  
Additional Code 1: Not reported  
Additional Code 2: Not reported  
Additional Code 3: Not reported  
Additional Code 4: Not reported  
Additional Code 5: Not reported

Shipment Date: 20000609  
Creation Date: 8/14/2000 0:00:00  
Receipt Date: 20000612  
Manifest ID: 99888869  
Trans EPA ID: CAD982413262  
Trans Name: Not reported  
Trans 2 EPA ID: Not reported  
Trans 2 Name: Not reported  
TSDF EPA ID: CAD982446874  
Trans Name: Not reported  
TSDF Alt EPA ID: CAD982446874  
TSDF Alt Name: Not reported  
Waste Code Description: 134 - Aqueous solution with <10% total organic residues  
RCRA Code: Not reported  
Meth Code: H01 - Transfer Station  
Quantity Tons: 0.42  
Waste Quantity: 100  
Quantity Unit: G  
Additional Code 1: Not reported  
Additional Code 2: Not reported  
Additional Code 3: Not reported  
Additional Code 4: Not reported  
Additional Code 5: Not reported

Shipment Date: 20000522  
Creation Date: 8/2/2000 0:00:00  
Receipt Date: 20000523  
Manifest ID: 99888897  
Trans EPA ID: CAD982413262  
Trans Name: Not reported  
Trans 2 EPA ID: Not reported  
Trans 2 Name: Not reported  
TSDF EPA ID: CAD982446874  
Trans Name: Not reported  
TSDF Alt EPA ID: CAD982446874  
TSDF Alt Name: Not reported  
Waste Code Description: 134 - Aqueous solution with <10% total organic residues  
RCRA Code: Not reported  
Meth Code: H01 - Transfer Station  
Quantity Tons: 0.336  
Waste Quantity: 80  
Quantity Unit: G  
Additional Code 1: Not reported  
Additional Code 2: Not reported

Map ID  
Direction  
Distance  
Elevation

MAP FINDINGS

Site

Database(s)

EDR ID Number  
EPA ID Number

LAND ROVER MARIN (Continued)

1001227094

Additional Code 3: Not reported  
Additional Code 4: Not reported  
Additional Code 5: Not reported

Additional Info:

Year: 1999  
Gen EPA ID: CAR000043653

Shipment Date: 19991214  
Creation Date: 2/15/2000 0:00:00  
Receipt Date: 19991215  
Manifest ID: 99474372  
Trans EPA ID: CAD982413262  
Trans Name: Not reported  
Trans 2 EPA ID: Not reported  
Trans 2 Name: Not reported  
TSDf EPA ID: CAD982446874  
Trans Name: Not reported  
TSDf Alt EPA ID: Not reported  
TSDf Alt Name: Not reported  
Waste Code Description: 134 - Aqueous solution with <10% total organic residues  
RCRA Code: Not reported  
Meth Code: H01 - Transfer Station  
Quantity Tons: 0.42  
Waste Quantity: 100  
Quantity Unit: G  
Additional Code 1: Not reported  
Additional Code 2: Not reported  
Additional Code 3: Not reported  
Additional Code 4: Not reported  
Additional Code 5: Not reported

Shipment Date: 19991129  
Creation Date: 1/19/2000 0:00:00  
Receipt Date: 19991206  
Manifest ID: 99015346  
Trans EPA ID: ILD984908202  
Trans Name: Not reported  
Trans 2 EPA ID: SCD987574647  
Trans 2 Name: Not reported  
TSDf EPA ID: CA0000084517  
Trans Name: Not reported  
TSDf Alt EPA ID: CA0000084517  
TSDf Alt Name: Not reported  
Waste Code Description: 134 - Aqueous solution with <10% total organic residues  
RCRA Code: D039  
Meth Code: T01 - Treatment, Tank  
Quantity Tons: 0.063  
Waste Quantity: 15  
Quantity Unit: G  
Additional Code 1: Not reported  
Additional Code 2: Not reported  
Additional Code 3: Not reported  
Additional Code 4: Not reported  
Additional Code 5: Not reported

Shipment Date: 19991124

Map ID  
Direction  
Distance  
Elevation

MAP FINDINGS

Site

Database(s)

EDR ID Number  
EPA ID Number

LAND ROVER MARIN (Continued)

1001227094

Creation Date: 1/19/2000 0:00:00  
Receipt Date: 19991129  
Manifest ID: 99474014  
Trans EPA ID: CAD982413262  
Trans Name: Not reported  
Trans 2 EPA ID: Not reported  
Trans 2 Name: Not reported  
TSDf EPA ID: CAD982446874  
Trans Name: Not reported  
TSDf Alt EPA ID: Not reported  
TSDf Alt Name: Not reported  
Waste Code Description: 134 - Aqueous solution with <10% total organic residues  
RCRA Code: Not reported  
Meth Code: H01 - Transfer Station  
Quantity Tons: 0.42  
Waste Quantity: 100  
Quantity Unit: G  
Additional Code 1: Not reported  
Additional Code 2: Not reported  
Additional Code 3: Not reported  
Additional Code 4: Not reported  
Additional Code 5: Not reported

Shipment Date: 19991027  
Creation Date: 1/4/2000 0:00:00  
Receipt Date: 19991028  
Manifest ID: 99475567  
Trans EPA ID: CAD982413262  
Trans Name: Not reported  
Trans 2 EPA ID: Not reported  
Trans 2 Name: Not reported  
TSDf EPA ID: CAD982446874  
Trans Name: Not reported  
TSDf Alt EPA ID: Not reported  
TSDf Alt Name: Not reported  
Waste Code Description: 134 - Aqueous solution with <10% total organic residues  
RCRA Code: Not reported  
Meth Code: H01 - Transfer Station  
Quantity Tons: 0.672  
Waste Quantity: 160  
Quantity Unit: G  
Additional Code 1: Not reported  
Additional Code 2: Not reported  
Additional Code 3: Not reported  
Additional Code 4: Not reported  
Additional Code 5: Not reported

Shipment Date: 19991021  
Creation Date: 12/17/1999 0:00:00  
Receipt Date: 19991027  
Manifest ID: 99025971  
Trans EPA ID: ILD984908202  
Trans Name: Not reported  
Trans 2 EPA ID: SCD987574647  
Trans 2 Name: Not reported  
TSDf EPA ID: CA0000084517  
Trans Name: Not reported



Map ID  
Direction  
Distance  
Elevation

MAP FINDINGS

Site

Database(s)

EDR ID Number  
EPA ID Number

LAND ROVER MARIN (Continued)

1001227094

TSDF Alt EPA ID: CA0000084517  
TSDF Alt Name: Not reported  
Waste Code Description: 134 - Aqueous solution with <10% total organic residues  
RCRA Code: D039  
Meth Code: T01 - Treatment, Tank  
Quantity Tons: 0.0504  
Waste Quantity: 12  
Quantity Unit: G  
Additional Code 1: Not reported  
Additional Code 2: Not reported  
Additional Code 3: Not reported  
Additional Code 4: Not reported  
Additional Code 5: Not reported

Shipment Date: 19990924  
Creation Date: 11/19/1999 0:00:00  
Receipt Date: 19990927  
Manifest ID: 99475034  
Trans EPA ID: CAD982413262  
Trans Name: Not reported  
Trans 2 EPA ID: Not reported  
Trans 2 Name: Not reported  
TSDF EPA ID: CAD982446874  
Trans Name: Not reported  
TSDF Alt EPA ID: Not reported  
TSDF Alt Name: Not reported  
Waste Code Description: 134 - Aqueous solution with <10% total organic residues  
RCRA Code: Not reported  
Meth Code: H01 - Transfer Station  
Quantity Tons: 0.336  
Waste Quantity: 80  
Quantity Unit: G  
Additional Code 1: Not reported  
Additional Code 2: Not reported  
Additional Code 3: Not reported  
Additional Code 4: Not reported  
Additional Code 5: Not reported

Shipment Date: 19990910  
Creation Date: 12/17/1999 0:00:00  
Receipt Date: 19990921  
Manifest ID: 99270640  
Trans EPA ID: ILD984908202  
Trans Name: Not reported  
Trans 2 EPA ID: SCD987574647  
Trans 2 Name: Not reported  
TSDF EPA ID: CAD093459485  
Trans Name: Not reported  
TSDF Alt EPA ID: Not reported  
TSDF Alt Name: Not reported  
Waste Code Description: 134 - Aqueous solution with <10% total organic residues  
RCRA Code: D039  
Meth Code: T01 - Treatment, Tank  
Quantity Tons: 0.042  
Waste Quantity: 10  
Quantity Unit: G  
Additional Code 1: Not reported

Map ID  
Direction  
Distance  
Elevation

MAP FINDINGS

Site

Database(s)

EDR ID Number  
EPA ID Number

**LAND ROVER MARIN (Continued)**

**1001227094**

Additional Code 2:	Not reported
Additional Code 3:	Not reported
Additional Code 4:	Not reported
Additional Code 5:	Not reported
Shipment Date:	19990816
Creation Date:	10/12/1999 0:00:00
Receipt Date:	19990819
Manifest ID:	98651766
Trans EPA ID:	CAD982413262
Trans Name:	Not reported
Trans 2 EPA ID:	Not reported
Trans 2 Name:	Not reported
TSDF EPA ID:	CAD982446874
Trans Name:	Not reported
TSDF Alt EPA ID:	CAD982446874
TSDF Alt Name:	Not reported
Waste Code Description:	134 - Aqueous solution with <10% total organic residues
RCRA Code:	Not reported
Meth Code:	H01 - Transfer Station
Quantity Tons:	0.315
Waste Quantity:	75
Quantity Unit:	G
Additional Code 1:	Not reported
Additional Code 2:	Not reported
Additional Code 3:	Not reported
Additional Code 4:	Not reported
Additional Code 5:	Not reported
Shipment Date:	19990729
Creation Date:	9/23/1999 0:00:00
Receipt Date:	19990805
Manifest ID:	99270641
Trans EPA ID:	ILD984908202
Trans Name:	Not reported
Trans 2 EPA ID:	SCD987574647
Trans 2 Name:	Not reported
TSDF EPA ID:	CAD093459485
Trans Name:	Not reported
TSDF Alt EPA ID:	CAD093459485
TSDF Alt Name:	Not reported
Waste Code Description:	134 - Aqueous solution with <10% total organic residues
RCRA Code:	D039
Meth Code:	T01 - Treatment, Tank
Quantity Tons:	0.084
Waste Quantity:	20
Quantity Unit:	G
Additional Code 1:	Not reported
Additional Code 2:	Not reported
Additional Code 3:	Not reported
Additional Code 4:	Not reported
Additional Code 5:	Not reported
Shipment Date:	19990722
Creation Date:	9/1/1999 0:00:00
Receipt Date:	19990727
Manifest ID:	97414790

Map ID  
Direction  
Distance  
Elevation

MAP FINDINGS

Site

Database(s)

EDR ID Number  
EPA ID Number

LAND ROVER MARIN (Continued)

1001227094

Trans EPA ID: CAD982413262  
Trans Name: Not reported  
Trans 2 EPA ID: Not reported  
Trans 2 Name: Not reported  
TSDf EPA ID: CAD982446874  
Trans Name: Not reported  
TSDf Alt EPA ID: CAD982446874  
TSDf Alt Name: Not reported  
Waste Code Description: 134 - Aqueous solution with <10% total organic residues  
RCRA Code: Not reported  
Meth Code: H01 - Transfer Station  
Quantity Tons: 0.336  
Waste Quantity: 80  
Quantity Unit: G  
Additional Code 1: Not reported  
Additional Code 2: Not reported  
Additional Code 3: Not reported  
Additional Code 4: Not reported  
Additional Code 5: Not reported

Additional Info:  
Year: 1998  
Gen EPA ID: CAR000043653

Shipment Date: 19981208  
Creation Date: 2/26/1999 0:00:00  
Receipt Date: 19981217  
Manifest ID: 97488312  
Trans EPA ID: CAD982413262  
Trans Name: Not reported  
Trans 2 EPA ID: Not reported  
Trans 2 Name: Not reported  
TSDf EPA ID: CAD982446874  
Trans Name: Not reported  
TSDf Alt EPA ID: CAD982446874  
TSDf Alt Name: Not reported  
Waste Code Description: 134 - Aqueous solution with <10% total organic residues  
RCRA Code: Not reported  
Meth Code: H01 - Transfer Station  
Quantity Tons: 0.42  
Waste Quantity: 100  
Quantity Unit: G  
Additional Code 1: Not reported  
Additional Code 2: Not reported  
Additional Code 3: Not reported  
Additional Code 4: Not reported  
Additional Code 5: Not reported

HWTS:  
Name: MARIN LUXURY CARS LLC DBA LAND ROVER MARIN  
Address: 647 IRWIN ST  
Address 2: Not reported  
City, State, Zip: SAN RAFAEL, CA 94901  
EPA ID: CAR000043653  
Inactive Date: 06/30/2005  
Create Date: 04/28/1999

Map ID  
Direction  
Distance  
Elevation

MAP FINDINGS

Site

Database(s)

EDR ID Number  
EPA ID Number

**LAND ROVER MARIN (Continued)**

**1001227094**

Last Act Date: Not reported  
Mailing Name: Not reported  
Mailing Address: 195 CASA BUENA DR  
Mailing Address 2: Not reported  
Mailing City,State,Zip: CORTE MADERA, CA 949251709  
Owner Name: MARIN LUXURY CARS LLC TOM PRICE PRS  
Owner Address: 195 CASA BUENA DR  
Owner Address 2: Not reported  
Owner City,State,Zip: CORTE MADERA, CA 949251709  
Owner Phone: Not reported  
Owner Fax: Not reported  
Contact Name: DONNA WESTLAKE  
Contact Address: 620 DU BOIS ST  
Contact Address 2: Not reported  
City,State,Zip: SAN RAFAEL, CA 949013942  
Contact Phone: Not reported  
Contact Fax: Not reported  
Facility Status: Inactive  
Facility Type: PERMANENT  
Category: FEDERAL  
Latitude: 37.966258  
Longitude: -122.521913

NAICS:  
EPA ID: CAR000043653  
Create Date: 2002-10-18 10:06:13.890  
NAICS Code: 44111  
NAICS Description: New Car Dealers  
Issued EPA ID Date: 1999-04-28 00:00:00  
Inactive Date: 2005-06-30 00:00:00  
Facility Name: MARIN LUXURY CARS LLC DBA LAND ROVER MARIN  
Facility Address: 647 IRWIN ST  
Facility Address 2: Not reported  
Facility City: SAN RAFAEL  
Facility County: Not reported  
Facility State: CA  
Facility Zip: 949013943

R149  
ESE  
1/8-1/4  
0.241 mi.  
1270 ft.

**MARINE ENGINEERING ASSOCIATES**  
**269 3RD ST**  
**SAN RAFAEL, CA 94901**  
**Site 1 of 3 in cluster R**

**HIST UST U001599955**  
**N/A**

**Relative:**  
**Higher**  
**Actual:**  
**13 ft.**

HIST UST:  
Name: MARINE ENGINEERING ASSOCIATES  
Address: 269 3RD ST  
City,State,Zip: SAN RAFAEL, CA 94901  
File Number: 000292d2  
URL: <https://documents.geotracker.waterboards.ca.gov/ustpdfs/pdf/000292d2.pdf>  
Region: STATE  
Facility ID: 00000060512  
Facility Type: Other  
Other Type: MARINE  
Contact Name: JOHN G. MOORE  
Telephone: 4154567886  
Owner Name: MARINE ENGINEERING ASSOCIATES

Map ID  
Direction  
Distance  
Elevation

MAP FINDINGS

Site

Database(s)

EDR ID Number  
EPA ID Number

**MARINE ENGINEERING ASSOCIATES (Continued)**

**U001599955**

Owner Address: 269 3RD ST.  
Owner City,St,Zip: SAN RAFAEL, CA 94901  
Total Tanks: 0001  
  
Tank Num: 001  
Container Num: ONE  
Year Installed: 1978  
Tank Capacity: 00000500  
Tank Used for: WASTE  
Type of Fuel: WASTE OIL  
Container Construction Thickness: Not reported  
Leak Detection: Visual

[Click here for Geo Tracker PDF:](#)

**O150**  
**WSW**  
**1/8-1/4**  
**0.241 mi.**  
**1271 ft.**

**LINCOLN SHELL**  
**755 002ND ST**  
**SAN RAFAEL, CA 94901**  
**Site 6 of 8 in cluster O**

**SWEEPS UST S101588528**  
**CA FID UST N/A**

**Relative:**  
**Higher**

**SWEEPS UST:**  
Name: LINCOLN SHELL  
Address: 755 002ND ST  
City: SAN RAFAEL  
Status: Active  
Comp Number: 56702  
Number: 1  
Board Of Equalization: 44-000074  
Referral Date: 02-04-94  
Action Date: 06-07-94  
Created Date: 12-31-88  
Owner Tank Id: 6918-03-REG-2  
SWRCB Tank Id: 21-028-056702-000001  
Tank Status: A  
Capacity: 5000  
Active Date: 02-04-94  
Tank Use: M.V. FUEL  
STG: P  
Content: REG UNLEADED  
Number Of Tanks: 4

**Actual:**  
**29 ft.**

Name: LINCOLN SHELL  
Address: 755 002ND ST  
City: SAN RAFAEL  
Status: Active  
Comp Number: 56702  
Number: 1  
Board Of Equalization: 44-000074  
Referral Date: 02-04-94  
Action Date: 06-07-94  
Created Date: 12-31-88  
Owner Tank Id: 6918-03-REG-1  
SWRCB Tank Id: 21-028-056702-000002  
Tank Status: A  
Capacity: 5000  
Active Date: 02-04-94  
Tank Use: M.V. FUEL

Map ID  
Direction  
Distance  
Elevation

MAP FINDINGS

Site

Database(s)

EDR ID Number  
EPA ID Number

**LINCOLN SHELL (Continued)**

**S101588528**

STG: P  
Content: REG UNLEADED  
Number Of Tanks: Not reported  
  
Name: LINCOLN SHELL  
Address: 755 002ND ST  
City: SAN RAFAEL  
Status: Active  
Comp Number: 56702  
Number: 1  
Board Of Equalization: 44-000074  
Referral Date: 02-04-94  
Action Date: 06-07-94  
Created Date: 12-31-88  
Owner Tank Id: 6918-03-PL-1  
SWRCB Tank Id: 21-028-056702-000003  
Tank Status: A  
Capacity: 8000  
Active Date: 02-04-94  
Tank Use: M.V. FUEL  
STG: P  
Content: PRM UNLEADED  
Number Of Tanks: Not reported

Name: LINCOLN SHELL  
Address: 755 002ND ST  
City: SAN RAFAEL  
Status: Active  
Comp Number: 56702  
Number: 1  
Board Of Equalization: 44-000074  
Referral Date: 02-04-94  
Action Date: 06-07-94  
Created Date: 12-31-88  
Owner Tank Id: 6918-03-PRE-1  
SWRCB Tank Id: 21-028-056702-000004  
Tank Status: A  
Capacity: 8000  
Active Date: 02-04-94  
Tank Use: M.V. FUEL  
STG: P  
Content: PRM UNLEADED  
Number Of Tanks: Not reported

**CA FID UST:**

Facility ID: 21001787  
Regulated By: UTKA  
Regulated ID: 00056702  
Cortese Code: Not reported  
SIC Code: Not reported  
Facility Phone: 4154535190  
Mail To: Not reported  
Mailing Address: P O BOX  
Mailing Address 2: Not reported  
Mailing City,St,Zip: SAN RAFAEL 94901  
Contact: Not reported  
Contact Phone: Not reported

Map ID  
Direction  
Distance  
Elevation

MAP FINDINGS

Site

Database(s)

EDR ID Number  
EPA ID Number

**LINCOLN SHELL (Continued)**

**S101588528**

DUNs Number: Not reported  
NPDES Number: Not reported  
EPA ID: Not reported  
Comments: Not reported  
Status: Active

**O151  
WSW  
1/8-1/4  
0.249 mi.  
1316 ft.**

**GOODWILL INDUSTRIES OF SAN FRANCISCO, SAN MATEO, A  
809 LINCOLN AVE  
SAN RAFAEL, CA 94901**

**CERS HAZ WASTE S121763165  
N/A**

**Site 7 of 8 in cluster O**

**Relative:  
Higher**

**CERS HAZ WASTE:**

**Actual:  
29 ft.**

Name: GOODWILL INDUSTRIES OF SAN FRANCISCO, SAN MATEO, AND MARIN  
Address: 809 LINCOLN AVE  
City,State,Zip: SAN RAFAEL, CA 94901  
Site ID: 33928  
CERS ID: 10481179  
CERS Description: Hazardous Waste Generator

**Violations:**

Site ID: 33928  
Site Name: Goodwill Industries of San Francisco, San Mateo, and Marin  
Violation Date: 11-06-2018  
Citation: 22 CCR 12 66262.40(a) - California Code of Regulations, Title 22, Chapter 12, Section(s) 66262.40(a)  
Violation Description: Failure to keep a copy of each properly signed manifest for at least three years from the date the waste was accepted by the initial transporter. The manifest signed at the time the waste was accepted for transport shall be kept until receiving a signed copy from the designated facility which received the waste.  
Violation Notes: Returned to compliance on 12/06/2018. Uniform Hazardous Waste Manifests for Flammable Waste were not available at the time of inspection. Locate a copy of all manifests for all Hazardous Wastes and submit copies to the CUPA. Please email to mfaryna@marincounty.org  
Violation Division: Marin County Dept of Public Works, Waste Mgmt, CUP  
Violation Program: HW  
Violation Source: CERS,

**Evaluation:**

Eval General Type: Compliance Evaluation Inspection  
Eval Date: 11-06-2018  
Violations Found: Yes  
Eval Type: Routine done by local agency  
Eval Notes: Not reported  
Eval Division: Marin County Dept of Public Works, Waste Mgmt, CUP  
Eval Program: HW  
Eval Source: CERS,

**Coordinates:**

Site ID: 33928  
Facility Name: Goodwill Industries of San Francisco, San Mateo, and Marin  
Env Int Type Code: HWG  
Program ID: 10481179  
Coord Name: Not reported  
Ref Point Type Desc: Center of a facility or station.,  
Latitude: 37.970890

Map ID  
Direction  
Distance  
Elevation

MAP FINDINGS

Site

Database(s)

EDR ID Number  
EPA ID Number

**GOODWILL INDUSTRIES OF SAN FRANCISCO, SAN MATEO, AND MARIN (Continued)**

**S121763165**

Longitude: -122.524320

Affiliation:

Affiliation Type Desc: Facility Mailing Address  
Entity Name: Mailing Address  
Entity Title: Not reported  
Affiliation Address: 295 Bay St  
Affiliation City: San Francisco  
Affiliation State: CA  
Affiliation Country: Not reported  
Affiliation Zip: 94133  
Affiliation Phone: ,

Affiliation Type Desc: Legal Owner  
Entity Name: Goodwill Industries of San Francisco, San Mateo and Marin counties  
Entity Title: Not reported  
Affiliation Address: 295 Bay st  
Affiliation City: San Francsico  
Affiliation State: CA  
Affiliation Country: United States  
Affiliation Zip: 94133  
Affiliation Phone: (415) 575-2100,

Affiliation Type Desc: Parent Corporation  
Entity Name: Goodwill Industries of San Francisco, San Mateo, and Marin  
Entity Title: Not reported  
Affiliation Address: Not reported  
Affiliation City: Not reported  
Affiliation State: Not reported  
Affiliation Country: Not reported  
Affiliation Zip: Not reported  
Affiliation Phone: ,

Affiliation Type Desc: Document Preparer  
Entity Name: Chimam Lee  
Entity Title: Not reported  
Affiliation Address: Not reported  
Affiliation City: Not reported  
Affiliation State: Not reported  
Affiliation Country: Not reported  
Affiliation Zip: Not reported  
Affiliation Phone: ,

Affiliation Type Desc: Environmental Contact  
Entity Name: Chimam Lee  
Entity Title: Not reported  
Affiliation Address: 295 Bay St  
Affiliation City: San Francisco  
Affiliation State: CA  
Affiliation Country: Not reported  
Affiliation Zip: 94133  
Affiliation Phone: ,

Affiliation Type Desc: Property Owner  
Entity Name: Goodwill Industries of San Francisco  
Entity Title: Not reported  
Affiliation Address: 295 Bay St



Map ID  
 Direction  
 Distance  
 Elevation

MAP FINDINGS

Site

Database(s)

EDR ID Number  
 EPA ID Number

**GOODWILL INDUSTRIES OF SAN FRANCISCO, SAN MATEO, AND MARIN (Continued)**

**S121763165**

Affiliation City: San Francisco  
 Affiliation State: CA  
 Affiliation Country: United States  
 Affiliation Zip: 94133  
 Affiliation Phone: (415) 575-2216,

Affiliation Type Desc: Identification Signer  
 Entity Name: Chiman Lee  
 Entity Title: Director of Sustainability and Aftermarket  
 Affiliation Address: Not reported  
 Affiliation City: Not reported  
 Affiliation State: Not reported  
 Affiliation Country: Not reported  
 Affiliation Zip: Not reported  
 Affiliation Phone: ,

Affiliation Type Desc: Operator  
 Entity Name: Chiman Lee  
 Entity Title: Not reported  
 Affiliation Address: Not reported  
 Affiliation City: Not reported  
 Affiliation State: Not reported  
 Affiliation Country: Not reported  
 Affiliation Zip: Not reported  
 Affiliation Phone: (415) 710-7788,

Affiliation Type Desc: CUPA District  
 Entity Name: Marin County CUPA  
 Entity Title: Not reported  
 Affiliation Address: 1600 Los Gamos Suite 210  
 Affiliation City: San Rafael  
 Affiliation State: CA  
 Affiliation Country: Not reported  
 Affiliation Zip: 94903  
 Affiliation Phone: (415) 473-6647,

**O152**  
**WSW**  
**1/8-1/4**  
**0.249 mi.**  
**1316 ft.**

**GOODWILL OF MARIN COUNTY**  
**809 LINCOLN AVE**  
**SAN RAFAEL, CA 94901**

**RCRA NonGen / NLR**

**1024837805**  
**CAL000383860**

**Site 8 of 8 in cluster O**

**Relative:**  
**Higher**  
**Actual:**  
**29 ft.**

RCRA Listings:  
 Date Form Received by Agency: 20200910  
 Handler Name: Goodwill Of Marin County  
 Handler Address: 809 LINCOLN AVE  
 Handler City,State,Zip: SAN RAFAEL, CA 94901  
 EPA ID: CAL000383860  
 Contact Name: MICHAEL WARE  
 Contact Address: POST ST  
 Contact City,State,Zip: SAN FRANCISCO, CA 94109  
 Contact Telephone: 415-575-2151  
 Contact Fax: Not reported  
 Contact Email: MWARE@SFGOODWILL.ORG  
 Contact Title: Not reported  
 EPA Region: 09  
 Land Type: Not reported

Map ID  
 Direction  
 Distance  
 Elevation

MAP FINDINGS

Site

Database(s)

EDR ID Number  
 EPA ID Number

**GOODWILL OF MARIN COUNTY (Continued)**

**1024837805**

Federal Waste Generator Description:	Not a generator, verified
Non-Notifier:	Not reported
Biennial Report Cycle:	Not reported
Accessibility:	Not reported
Active Site Indicator:	Not reported
State District Owner:	Not reported
State District:	Not reported
Mailing Address:	POST ST
Mailing City, State, Zip:	SAN FRANCISCO, CA 94109
Owner Name:	Not reported
Owner Type:	Not reported
Operator Name:	Goodwill Of San Francisco, San Mateo And Marin Counties
Operator Type:	Other
Short-Term Generator Activity:	No
Importer Activity:	No
Mixed Waste Generator:	No
Transporter Activity:	No
Transfer Facility Activity:	No
Recycler Activity with Storage:	No
Small Quantity On-Site Burner Exemption:	No
Smelting Melting and Refining Furnace Exemption:	No
Underground Injection Control:	No
Off-Site Waste Receipt:	No
Universal Waste Indicator:	No
Universal Waste Destination Facility:	No
Federal Universal Waste:	No
Active Site State-Reg Handler:	---
Federal Facility Indicator:	Not reported
Hazardous Secondary Material Indicator:	N
Sub-Part K Indicator:	Not reported
2018 GPRC Permit Baseline:	Not on the Baseline
2018 GPRC Renewals Baseline:	Not on the Baseline
202 GPRC Corrective Action Baseline:	No
Subject to Corrective Action Universe:	No
Non-TSDs Where RCRA CA has Been Imposed Universe:	No
Corrective Action Priority Ranking:	No NCAPS ranking
Environmental Control Indicator:	No
Institutional Control Indicator:	No
Human Exposure Controls Indicator:	N/A
Groundwater Controls Indicator:	N/A
Significant Non-Complier Universe:	No
Unaddressed Significant Non-Complier Universe:	No
Addressed Significant Non-Complier Universe:	No
Significant Non-Complier With a Compliance Schedule Universe:	No
Financial Assurance Required:	Not reported
Handler Date of Last Change:	20200915
Recognized Trader-Importer:	No
Recognized Trader-Exporter:	No
Importer of Spent Lead Acid Batteries:	No
Exporter of Spent Lead Acid Batteries:	No
Recycler Activity Without Storage:	No
Manifest Broker:	No
Sub-Part P Indicator:	No

Handler - Owner Operator:

Owner/Operator Indicator:

Operator

Map ID  
Direction  
Distance  
Elevation

MAP FINDINGS

Site

Database(s)

EDR ID Number  
EPA ID Number

**GOODWILL OF MARIN COUNTY (Continued)**

**1024837805**

Owner/Operator Name: MALLORY ZVARICK  
Legal Status: Other  
Date Became Current: Not reported  
Date Ended Current: Not reported  
Owner/Operator Address: 295 BAY STREET  
Owner/Operator City,State,Zip: SAN FRANCISCO, CA 94133  
Owner/Operator Telephone: 415-575-2153  
Owner/Operator Telephone Ext: Not reported  
Owner/Operator Fax: Not reported  
Owner/Operator Email: Not reported

Owner/Operator Indicator: Operator  
Owner/Operator Name: GOODWILL OF SAN FRANCISCO, SAN MATEO AND MARIN COUNTIES  
Legal Status: Other  
Date Became Current: Not reported  
Date Ended Current: Not reported  
Owner/Operator Address: 750 POST ST  
Owner/Operator City,State,Zip: SAN FRANCISCO, CA 94109  
Owner/Operator Telephone: 415-575-2151  
Owner/Operator Telephone Ext: Not reported  
Owner/Operator Fax: Not reported  
Owner/Operator Email: Not reported

Owner/Operator Indicator: Owner  
Owner/Operator Name: GOODWILL INDUSTRIES  
Legal Status: Other  
Date Became Current: Not reported  
Date Ended Current: Not reported  
Owner/Operator Address: 295 BAY STREET  
Owner/Operator City,State,Zip: SAN FRANCISCO, CA 94133-0000  
Owner/Operator Telephone: 415-575-2101  
Owner/Operator Telephone Ext: Not reported  
Owner/Operator Fax: Not reported  
Owner/Operator Email: Not reported

Historic Generators:

Receive Date: 20130328  
Handler Name: GOODWILL INDUSTRIES OF SAN FRANCISCO SAN MATEO AND MARIN  
Federal Waste Generator Description: Not a generator, verified  
State District Owner: Not reported  
Large Quantity Handler of Universal Waste: No  
Recognized Trader Importer: No  
Recognized Trader Exporter: No  
Spent Lead Acid Battery Importer: No  
Spent Lead Acid Battery Exporter: No  
Current Record: No  
Non Storage Recycler Activity: Not reported  
Electronic Manifest Broker: Not reported

Receive Date: 20200910  
Handler Name: GOODWILL OF MARIN COUNTY  
Federal Waste Generator Description: Not a generator, verified  
State District Owner: Not reported  
Large Quantity Handler of Universal Waste: No  
Recognized Trader Importer: No  
Recognized Trader Exporter: No  
Spent Lead Acid Battery Importer: No

Map ID  
 Direction  
 Distance  
 Elevation

MAP FINDINGS

Site

Database(s)

EDR ID Number  
 EPA ID Number

**GOODWILL OF MARIN COUNTY (Continued)**

**1024837805**

Spent Lead Acid Battery Exporter: No  
 Current Record: Yes  
 Non Storage Recycler Activity: No  
 Electronic Manifest Broker: No

List of NAICS Codes and Descriptions:

NAICS Code: 522298  
 NAICS Description: ALL OTHER NONDEPOSITORY CREDIT INTERMEDIATION

Facility Has Received Notices of Violations:

Violations: No Violations Found

Evaluation Action Summary:

Evaluations: No Evaluations Found

153  
 NW  
 1/4-1/2  
 0.254 mi.  
 1339 ft.

**TOSCO - FACILITY #7384**  
**1125 LINCOLN AVE**  
**SAN RAFAEL, CA 94901**

**LUST S101298660**  
**Cortese N/A**  
**HIST CORTESE**  
**CERS**

**Relative:**  
**Higher**  
**Actual:**  
**38 ft.**

**LUST:**  
 Name: TOSCO - FACILITY #7384  
 Address: 1125 LINCOLN AVE  
 City,State,Zip: SAN RAFAEL, CA 94901  
 Lead Agency: SAN FRANCISCO BAY RWQCB (REGION 2)  
 Case Type: LUST Cleanup Site  
 Geo Track: [http://geotracker.waterboards.ca.gov/profile\\_report.asp?global\\_id=T0604100140](http://geotracker.waterboards.ca.gov/profile_report.asp?global_id=T0604100140)  
 Global Id: T0604100140  
 Latitude: 37.973709  
 Longitude: -122.522533  
 Status: Completed - Case Closed  
 Status Date: 06/15/2007  
 Case Worker: Not reported  
 RB Case Number: 21-0149  
 Local Agency: Not reported  
 File Location: Not reported  
 Local Case Number: Not reported  
 Potential Media Affect: Other Groundwater (uses other than drinking water)  
 Potential Contaminants of Concern: Gasoline  
 EPA Region: 9  
 Coordinate Source: \* Historical Geocode - Exact Address Match  
 Cuf Case: YES  
 Quantity Released Gallons: Not reported  
 Begin Date: 06/13/1986  
 Leak Reported Date: 06/13/1986  
 How Discovered: Tank Closure  
 How Discovered Description: Not reported  
 Discharge Source: Other  
 Discharge Cause: Unknown  
 Stop Method: Not reported  
 Stop Description: Not reported  
 No Further Action Date: 06/15/2007  
 CA Water Watershed Name: Bay Bridges - San Rafael (203.20)  
 Dwr Groundwater Subbasin Name: Not reported

Map ID  
Direction  
Distance  
Elevation

MAP FINDINGS

Site

Database(s)

EDR ID Number  
EPA ID Number

**TOSCO - FACILITY #7384 (Continued)**

**S101298660**

Disadvantaged Community: Not reported  
CA EnviroScreen 3 Score: 1-5% (lowest scores)  
CA EnviroScreen 4 Score: 15-20%  
Military DOD Site: No  
Facility Project Subtype: Not reported  
RWQCB Region: SAN FRANCISCO BAY RWQCB (REGION 2)  
Site History: Not reported

LUST:

Global Id: T0604100140  
Contact Type: Local Agency Caseworker  
Contact Name: BRADLEY R. MARK  
Organization Name: SAN RAFAEL, CITY OF  
Address: 1039 C STREET  
City: SAN RAFAEL  
Email: brad.mark@ci.san-rafael.ca.us  
Phone Number: Not reported

LUST:

Global Id: T0604100140  
Action Type: RESPONSE  
Date: 09/14/1999  
Action: Monitoring Report - Quarterly

Global Id: T0604100140  
Action Type: RESPONSE  
Date: 02/27/1991  
Action: Soil and Water Investigation Workplan

Global Id: T0604100140  
Action Type: RESPONSE  
Date: 05/10/1991  
Action: Other Report / Document

Global Id: T0604100140  
Action Type: RESPONSE  
Date: 07/24/1995  
Action: Monitoring Report - Quarterly

Global Id: T0604100140  
Action Type: RESPONSE  
Date: 10/15/1997  
Action: Correspondence

Global Id: T0604100140  
Action Type: RESPONSE  
Date: 03/20/2002  
Action: Monitoring Report - Quarterly

Global Id: T0604100140  
Action Type: RESPONSE  
Date: 07/01/1992  
Action: Monitoring Report - Other

Global Id: T0604100140  
Action Type: RESPONSE  
Date: 05/15/1992

Map ID  
Direction  
Distance  
Elevation

MAP FINDINGS

Site

Database(s)

EDR ID Number  
EPA ID Number

**TOSCO - FACILITY #7384 (Continued)**

**S101298660**

Action:	Correspondence
Global Id:	T0604100140
Action Type:	RESPONSE
Date:	05/01/1991
Action:	Monitoring Report - Quarterly
Global Id:	T0604100140
Action Type:	RESPONSE
Date:	02/15/1996
Action:	Monitoring Report - Quarterly
Global Id:	T0604100140
Action Type:	RESPONSE
Date:	09/11/1991
Action:	Corrective Action Plan / Remedial Action Plan
Global Id:	T0604100140
Action Type:	RESPONSE
Date:	11/13/1990
Action:	Monitoring Report - Quarterly
Global Id:	T0604100140
Action Type:	RESPONSE
Date:	11/04/1992
Action:	Soil and Water Investigation Report
Global Id:	T0604100140
Action Type:	RESPONSE
Date:	06/16/1999
Action:	Monitoring Report - Quarterly
Global Id:	T0604100140
Action Type:	RESPONSE
Date:	09/30/1998
Action:	Monitoring Report - Quarterly
Global Id:	T0604100140
Action Type:	RESPONSE
Date:	05/08/1998
Action:	Monitoring Report - Quarterly
Global Id:	T0604100140
Action Type:	RESPONSE
Date:	07/28/1998
Action:	Monitoring Report - Quarterly
Global Id:	T0604100140
Action Type:	RESPONSE
Date:	04/22/1997
Action:	Correspondence
Global Id:	T0604100140
Action Type:	RESPONSE
Date:	05/11/2007
Action:	Request for Closure

Map ID  
Direction  
Distance  
Elevation

MAP FINDINGS

Site

Database(s)

EDR ID Number  
EPA ID Number

**TOSCO - FACILITY #7384 (Continued)**

**S101298660**

Global Id:	T0604100140
Action Type:	RESPONSE
Date:	11/03/1992
Action:	Proposed Plan
Global Id:	T0604100140
Action Type:	RESPONSE
Date:	02/11/1991
Action:	Other Workplan
Global Id:	T0604100140
Action Type:	RESPONSE
Date:	05/30/1995
Action:	Monitoring Report - Quarterly
Global Id:	T0604100140
Action Type:	RESPONSE
Date:	11/29/1993
Action:	Monitoring Report - Quarterly
Global Id:	T0604100140
Action Type:	RESPONSE
Date:	06/20/2000
Action:	Monitoring Report - Quarterly
Global Id:	T0604100140
Action Type:	RESPONSE
Date:	06/25/2001
Action:	Monitoring Report - Quarterly
Global Id:	T0604100140
Action Type:	RESPONSE
Date:	01/17/2001
Action:	Monitoring Report - Quarterly
Global Id:	T0604100140
Action Type:	RESPONSE
Date:	03/20/2003
Action:	Monitoring Report - Semi-Annually
Global Id:	T0604100140
Action Type:	RESPONSE
Date:	02/20/2003
Action:	Well Destruction Report
Global Id:	T0604100140
Action Type:	RESPONSE
Date:	10/16/2006
Action:	Monitoring Report - Quarterly
Global Id:	T0604100140
Action Type:	RESPONSE
Date:	05/12/1996
Action:	Unauthorized Release Form
Global Id:	T0604100140
Action Type:	RESPONSE

Map ID  
Direction  
Distance  
Elevation

MAP FINDINGS

Site

Database(s)

EDR ID Number  
EPA ID Number

**TOSCO - FACILITY #7384 (Continued)**

**S101298660**

Date:	06/13/1986
Action:	Unauthorized Release Form
Global Id:	T0604100140
Action Type:	RESPONSE
Date:	05/19/1992
Action:	Correspondence
Global Id:	T0604100140
Action Type:	RESPONSE
Date:	08/27/1987
Action:	Soil and Water Investigation Report
Global Id:	T0604100140
Action Type:	RESPONSE
Date:	04/09/1992
Action:	Soil and Water Investigation Workplan - Addendum
Global Id:	T0604100140
Action Type:	RESPONSE
Date:	05/03/2003
Action:	Monitoring Report - Semi-Annually
Global Id:	T0604100140
Action Type:	RESPONSE
Date:	10/18/2004
Action:	Monitoring Report - Semi-Annually
Global Id:	T0604100140
Action Type:	RESPONSE
Date:	08/02/2006
Action:	Other Report / Document
Global Id:	T0604100140
Action Type:	RESPONSE
Date:	04/06/2007
Action:	Monitoring Report - Quarterly
Global Id:	T0604100140
Action Type:	RESPONSE
Date:	05/02/2007
Action:	Sensitive Receptor Survey Report
Global Id:	T0604100140
Action Type:	ENFORCEMENT
Date:	06/23/2010
Action:	Referral to Other State Agency
Global Id:	T0604100140
Action Type:	ENFORCEMENT
Date:	10/11/2005
Action:	Technical Correspondence / Assistance / Other - #21-0149
Global Id:	T0604100140
Action Type:	ENFORCEMENT
Date:	07/17/1992
Action:	Technical Correspondence / Assistance / Other - #21-0149



Map ID  
Direction  
Distance  
Elevation

MAP FINDINGS

Site

Database(s)

EDR ID Number  
EPA ID Number

**TOSCO - FACILITY #7384 (Continued)**

**S101298660**

Global Id:	T0604100140
Action Type:	ENFORCEMENT
Date:	06/19/1992
Action:	Staff Letter
Global Id:	T0604100140
Action Type:	ENFORCEMENT
Date:	06/19/1992
Action:	Staff Letter
Global Id:	T0604100140
Action Type:	ENFORCEMENT
Date:	05/21/1992
Action:	Technical Correspondence / Assistance / Other
Global Id:	T0604100140
Action Type:	ENFORCEMENT
Date:	08/07/1992
Action:	13267 Requirement - #21-0149
Global Id:	T0604100140
Action Type:	ENFORCEMENT
Date:	12/16/1996
Action:	Technical Correspondence / Assistance / Other - #21-0149
Global Id:	T0604100140
Action Type:	ENFORCEMENT
Date:	06/15/2007
Action:	Closure/No Further Action Letter - #21-0149
Global Id:	T0604100140
Action Type:	ENFORCEMENT
Date:	03/31/1999
Action:	File review - #21-0149
Global Id:	T0604100140
Action Type:	ENFORCEMENT
Date:	03/31/2000
Action:	File review - #21-0149
Global Id:	T0604100140
Action Type:	ENFORCEMENT
Date:	05/22/2007
Action:	Notification - Preclosure - #21-0149
Global Id:	T0604100140
Action Type:	ENFORCEMENT
Date:	10/31/1991
Action:	InterAgency Agreement - #21-0149
Global Id:	T0604100140
Action Type:	ENFORCEMENT
Date:	07/25/1994
Action:	File review - #21-0149
Global Id:	T0604100140
Action Type:	ENFORCEMENT

Map ID  
Direction  
Distance  
Elevation

MAP FINDINGS

Site

Database(s)

EDR ID Number  
EPA ID Number

**TOSCO - FACILITY #7384 (Continued)**

**S101298660**

Date: 06/30/2001  
Action: File review - #21-0149

Global Id: T0604100140  
Action Type: ENFORCEMENT  
Date: 12/31/2000  
Action: File review - #21-0149

Global Id: T0604100140  
Action Type: ENFORCEMENT  
Date: 09/30/2001  
Action: File review - #21-0149

Global Id: T0604100140  
Action Type: ENFORCEMENT  
Date: 12/31/2001  
Action: File review - #21-0149

Global Id: T0604100140  
Action Type: ENFORCEMENT  
Date: 05/15/1992  
Action: Meeting - #21-0149

Global Id: T0604100140  
Action Type: RESPONSE  
Date: 05/03/2007  
Action: Monitoring Report - Quarterly

Global Id: T0604100140  
Action Type: RESPONSE  
Date: 05/07/2007  
Action: Sensitive Receptor Survey Report

Global Id: T0604100140  
Action Type: RESPONSE  
Date: 07/31/2006  
Action: Monitoring Report - Quarterly

Global Id: T0604100140  
Action Type: RESPONSE  
Date: 04/30/2006  
Action: Monitoring Report - Quarterly

Global Id: T0604100140  
Action Type: RESPONSE  
Date: 05/11/2007  
Action: Request for Closure

Global Id: T0604100140  
Action Type: RESPONSE  
Date: 11/08/2006  
Action: Monitoring Report - Other

Global Id: T0604100140  
Action Type: RESPONSE  
Date: 11/19/2002  
Action: Correspondence

Map ID  
Direction  
Distance  
Elevation

MAP FINDINGS

Site

Database(s)

EDR ID Number  
EPA ID Number

**TOSCO - FACILITY #7384 (Continued)**

**S101298660**

Global Id: T0604100140  
Action Type: RESPONSE  
Date: 12/22/1992  
Action: Monitoring Report - Quarterly

Global Id: T0604100140  
Action Type: RESPONSE  
Date: 10/10/1991  
Action: Soil and Water Investigation Workplan - Addendum

Global Id: T0604100140  
Action Type: RESPONSE  
Date: 03/21/1991  
Action: Soil and Water Investigation Workplan

Global Id: T0604100140  
Action Type: RESPONSE  
Date: 08/21/1997  
Action: Monitoring Report - Quarterly

Global Id: T0604100140  
Action Type: RESPONSE  
Date: 07/02/2002  
Action: Monitoring Report - Quarterly

Global Id: T0604100140  
Action Type: RESPONSE  
Date: 07/18/1991  
Action: Monitoring Report - Quarterly

Global Id: T0604100140  
Action Type: RESPONSE  
Date: 06/27/1991  
Action: Other Report / Document

Global Id: T0604100140  
Action Type: RESPONSE  
Date: 04/01/1992  
Action: Monitoring Report - Other

Global Id: T0604100140  
Action Type: RESPONSE  
Date: 11/13/1992  
Action: Well Installation Workplan

Global Id: T0604100140  
Action Type: RESPONSE  
Date: 05/22/2002  
Action: Proposed Plan

Global Id: T0604100140  
Action Type: RESPONSE  
Date: 12/03/1992  
Action: Well Destruction Report

Global Id: T0604100140  
Action Type: RESPONSE

Map ID  
Direction  
Distance  
Elevation

MAP FINDINGS

Site

Database(s)

EDR ID Number  
EPA ID Number

**TOSCO - FACILITY #7384 (Continued)**

**S101298660**

Date: 09/22/2003  
Action: Monitoring Report - Semi-Annually

Global Id: T0604100140  
Action Type: RESPONSE  
Date: 10/02/2002  
Action: Monitoring Report - Semi-Annually

Global Id: T0604100140  
Action Type: RESPONSE  
Date: 01/23/1991  
Action: Monitoring Report - Quarterly

Global Id: T0604100140  
Action Type: RESPONSE  
Date: 05/10/1991  
Action: Other Report / Document

Global Id: T0604100140  
Action Type: RESPONSE  
Date: 03/08/1995  
Action: Monitoring Report - Quarterly

Global Id: T0604100140  
Action Type: RESPONSE  
Date: 06/26/1992  
Action: Monitoring Report - Quarterly

Global Id: T0604100140  
Action Type: RESPONSE  
Date: 05/17/1991  
Action: Corrective Action Plan / Remedial Action Plan - Addendum

Global Id: T0604100140  
Action Type: RESPONSE  
Date: 06/20/1991  
Action: Corrective Action Plan / Remedial Action Plan - Addendum

Global Id: T0604100140  
Action Type: RESPONSE  
Date: 10/10/1991  
Action: Soil and Water Investigation Workplan - Addendum

Global Id: T0604100140  
Action Type: RESPONSE  
Date: 06/19/1991  
Action: CAP/RAP - Other Report

Global Id: T0604100140  
Action Type: RESPONSE  
Date: 11/10/1999  
Action: Monitoring Report - Quarterly

Global Id: T0604100140  
Action Type: RESPONSE  
Date: 08/12/1996  
Action: Monitoring Report - Quarterly

Map ID  
Direction  
Distance  
Elevation

MAP FINDINGS

Site

Database(s)

EDR ID Number  
EPA ID Number

**TOSCO - FACILITY #7384 (Continued)**

**S101298660**

Global Id:	T0604100140
Action Type:	RESPONSE
Date:	06/14/1992
Action:	Soil and Water Investigation Workplan - Addendum - Regulator Responded
Global Id:	T0604100140
Action Type:	ENFORCEMENT
Date:	05/25/2006
Action:	13267 Monitoring Program
Global Id:	T0604100140
Action Type:	ENFORCEMENT
Date:	06/15/2007
Action:	Closure/No Further Action Letter
Global Id:	T0604100140
Action Type:	Other
Date:	06/13/1986
Action:	Leak Reported
Global Id:	T0604100140
Action Type:	RESPONSE
Date:	05/04/1992
Action:	CAP/RAP - Other Report
Global Id:	T0604100140
Action Type:	RESPONSE
Date:	12/13/1996
Action:	Request for Closure
Global Id:	T0604100140
Action Type:	RESPONSE
Date:	06/28/1993
Action:	Monitoring Report - Quarterly
Global Id:	T0604100140
Action Type:	RESPONSE
Date:	02/15/2000
Action:	Monitoring Report - Quarterly
Global Id:	T0604100140
Action Type:	RESPONSE
Date:	05/03/2007
Action:	Monitoring Report - Other
Global Id:	T0604100140
Action Type:	RESPONSE
Date:	05/02/1997
Action:	Monitoring Report - Quarterly
Global Id:	T0604100140
Action Type:	RESPONSE
Date:	04/09/1999
Action:	Monitoring Report - Quarterly
Global Id:	T0604100140
Action Type:	RESPONSE

Map ID  
Direction  
Distance  
Elevation

MAP FINDINGS

Site

Database(s)

EDR ID Number  
EPA ID Number

**TOSCO - FACILITY #7384 (Continued)**

**S101298660**

Date: 10/10/2000  
Action: Monitoring Report - Quarterly

Global Id: T0604100140  
Action Type: RESPONSE  
Date: 12/05/1997  
Action: Correspondence

Global Id: T0604100140  
Action Type: RESPONSE  
Date: 09/28/1994  
Action: Monitoring Report - Quarterly

Global Id: T0604100140  
Action Type: RESPONSE  
Date: 10/06/1986  
Action: Tank Removal Report / UST Sampling Report

Global Id: T0604100140  
Action Type: RESPONSE  
Date: 11/06/1990  
Action: CAP/RAP - Other Report

Global Id: T0604100140  
Action Type: RESPONSE  
Date: 04/29/1991  
Action: Monitoring Report - Quarterly

Global Id: T0604100140  
Action Type: RESPONSE  
Date: 09/28/2001  
Action: Monitoring Report - Quarterly

Global Id: T0604100140  
Action Type: RESPONSE  
Date: 02/18/1994  
Action: Monitoring Report - Quarterly

Global Id: T0604100140  
Action Type: RESPONSE  
Date: 12/24/2001  
Action: Monitoring Report - Quarterly

Global Id: T0604100140  
Action Type: RESPONSE  
Date: 02/07/1997  
Action: Monitoring Report - Quarterly

Global Id: T0604100140  
Action Type: RESPONSE  
Date: 11/16/1995  
Action: Monitoring Report - Quarterly

Global Id: T0604100140  
Action Type: RESPONSE  
Date: 06/28/1996  
Action: Monitoring Report - Quarterly

Map ID  
Direction  
Distance  
Elevation

MAP FINDINGS

Site

Database(s)

EDR ID Number  
EPA ID Number

**TOSCO - FACILITY #7384 (Continued)**

**S101298660**

Global Id: T0604100140  
Action Type: RESPONSE  
Date: 03/09/2006  
Action: Other Report / Document

Global Id: T0604100140  
Action Type: RESPONSE  
Date: 02/26/1993  
Action: Soil and Water Investigation Report

Global Id: T0604100140  
Action Type: RESPONSE  
Date: 09/03/1992  
Action: Soil and Water Investigation Report

Global Id: T0604100140  
Action Type: RESPONSE  
Date: 03/26/1991  
Action: Soil and Water Investigation Report

Global Id: T0604100140  
Action Type: RESPONSE  
Date: 09/14/1999  
Action: Monitoring Report - Quarterly

Global Id: T0604100140  
Action Type: RESPONSE  
Date: 11/27/1996  
Action: Monitoring Report - Quarterly

Global Id: T0604100140  
Action Type: RESPONSE  
Date: 05/18/2006  
Action: Other Report / Document

Global Id: T0604100140  
Action Type: RESPONSE  
Date: 08/26/1990  
Action: Monitoring Report - Quarterly

Global Id: T0604100140  
Action Type: RESPONSE  
Date: 07/25/1994  
Action: Monitoring Report - Quarterly

Global Id: T0604100140  
Action Type: Other  
Date: 06/13/1986  
Action: Leak Discovery

Global Id: T0604100140  
Action Type: Other  
Date: 06/13/1986  
Action: Leak Stopped

LUST:  
Global Id: T0604100140

Map ID  
Direction  
Distance  
Elevation

MAP FINDINGS

Site

Database(s)

EDR ID Number  
EPA ID Number

**TOSCO - FACILITY #7384 (Continued)**

**S101298660**

Status: Open - Verification Monitoring  
Status Date: 07/24/2006

Global Id: T0604100140  
Status: Open - Case Begin Date  
Status Date: 06/13/1986

Global Id: T0604100140  
Status: Open - Site Assessment  
Status Date: 08/01/1987

Global Id: T0604100140  
Status: Open - Remediation  
Status Date: 07/25/1994

Global Id: T0604100140  
Status: Completed - Case Closed  
Status Date: 06/15/2007

**LUST REG 2:**

Region: 2  
Facility Id: 21-0149  
Facility Status: Remedial action (cleanup) Underway  
Case Number: 30  
How Discovered: Tank Closure  
Leak Cause: UNK  
Leak Source: UNK  
Date Leak Confirmed: Not reported  
Oversight Program: LUST  
Prelim. Site Assesment Wokplan Submitted: Not reported  
Preliminary Site Assesment Began: Not reported  
Pollution Characterization Began: 8/1/1987  
Pollution Remediation Plan Submitted: Not reported  
Date Remediation Action Underway: 7/25/1994  
Date Post Remedial Action Monitoring Began: Not reported

**CORTESE:**

Name: TOSCO - FACILITY #7384  
Address: 1125 LINCOLN AVE  
City,State,Zip: SAN RAFAEL, CA 94901  
Region: CORTESE  
Envirostor Id: Not reported  
Global ID: T0604100140  
Site/Facility Type: LUST CLEANUP SITE  
Cleanup Status: COMPLETED - CASE CLOSED  
Status Date: Not reported  
Site Code: Not reported  
Latitude: Not reported  
Longitude: Not reported  
Owner: Not reported  
Enf Type: Not reported  
Swat R: Not reported  
Flag: active  
Order No: Not reported  
Waste Discharge System No: Not reported



Map ID  
 Direction  
 Distance  
 Elevation

MAP FINDINGS

Site

Database(s)

EDR ID Number  
 EPA ID Number

**TOSCO - FACILITY #7384 (Continued)**

**S101298660**

Effective Date: Not reported  
 Region 2: Not reported  
 WID Id: Not reported  
 Solid Waste Id No: Not reported  
 Waste Management Uit Name: Not reported  
 File Name: Active Open

**HIST CORTESE:**

edr\_fname: UNOCAL  
 edr\_fadd1: 1125 LINCOLN  
 City,State,Zip: SAN RAFAEL, CA 94901  
 Region: CORTESE  
 Facility County Code: 21  
 Reg By: LTNKA  
 Reg Id: 21-0149

**CERS:**

Name: TOSCO - FACILITY #7384  
 Address: 1125 LINCOLN AVE  
 City,State,Zip: SAN RAFAEL, CA 94901  
 Site ID: 691202  
 CERS ID: T0604100140  
 CERS Description: Leaking Underground Storage Tank Cleanup Site

**Affiliation:**

Affiliation Type Desc: Local Agency Caseworker  
 Entity Name: BRADLEY R. MARK - SAN RAFAEL, CITY OF  
 Entity Title: Not reported  
 Affiliation Address: 1039 C STREET  
 Affiliation City: SAN RAFAEL  
 Affiliation State: CA  
 Affiliation Country: Not reported  
 Affiliation Zip: Not reported  
 Affiliation Phone: ,

154  
 West  
 1/4-1/2  
 0.260 mi.  
 1375 ft.

**TOSCO - FACILITY #2441**  
**34 RITTER ST**  
**SAN RAFAEL, CA 94901**

**LUST 1000167164**  
**Cortese N/A**  
**ENF**  
**HIST CORTESE**  
**CERS**

**Relative:**  
**Higher**  
**Actual:**  
**28 ft.**

**LUST:**  
 Name: TOSCO - FACILITY #2441  
 Address: 34 RITTER ST  
 City,State,Zip: SAN RAFAEL, CA 94901  
 Lead Agency: SAN FRANCISCO BAY RWQCB (REGION 2)  
 Case Type: LUST Cleanup Site  
 Geo Track: [http://geotracker.waterboards.ca.gov/profile\\_report.asp?global\\_id=T0604100143](http://geotracker.waterboards.ca.gov/profile_report.asp?global_id=T0604100143)  
 Global Id: T0604100143  
 Latitude: 37.97131  
 Longitude: -122.524017  
 Status: Completed - Case Closed  
 Status Date: 07/13/2007  
 Case Worker: Not reported  
 RB Case Number: 21-0152  
 Local Agency: Not reported

Map ID  
Direction  
Distance  
Elevation

MAP FINDINGS

Site

Database(s)

EDR ID Number  
EPA ID Number

**TOSCO - FACILITY #2441 (Continued)**

**1000167164**

File Location: Not reported  
Local Case Number: Not reported  
Potential Media Affect: Other Groundwater (uses other than drinking water)  
Potential Contaminants of Concern: Gasoline  
EPA Region: 9  
Coordinate Source: \* Historical Geocode - Street Match  
Cuf Case: YES  
Quantity Released Gallons: Not reported  
Begin Date: 07/15/1990  
Leak Reported Date: 09/07/1990  
How Discovered: Tank Closure  
How Discovered Description: Not reported  
Discharge Source: Tank  
Discharge Cause: Physc / Mech Damage  
Stop Method: Not reported  
Stop Description: Not reported  
No Further Action Date: 07/13/2007  
CA Water Watershed Name: Bay Bridges - San Rafael (203.20)  
Dwr Groundwater Subbasin Name: Not reported  
Disadvantaged Community: Not reported  
CA Enviroscreen 3 Score: 11-15%  
CA Enviroscreen 4 Score: 15-20%  
Military DOD Site: No  
Facility Project Subtype: Not reported  
RWQCB Region: SAN FRANCISCO BAY RWQCB (REGION 2)  
Site History: Not reported

**LUST:**

Global Id: T0604100143  
Contact Type: Local Agency Caseworker  
Contact Name: BRADLEY R. MARK  
Organization Name: SAN RAFAEL, CITY OF  
Address: 1039 C STREET  
City: SAN RAFAEL  
Email: brad.mark@ci.san-rafael.ca.us  
Phone Number: Not reported

**LUST:**

Global Id: T0604100143  
Action Type: RESPONSE  
Date: 04/17/1995  
Action: Remedial Progress Report

Global Id: T0604100143  
Action Type: RESPONSE  
Date: 04/24/1998  
Action: Monitoring Report - Quarterly

Global Id: T0604100143  
Action Type: RESPONSE  
Date: 04/13/1994  
Action: Correspondence

Global Id: T0604100143  
Action Type: RESPONSE  
Date: 12/06/2005  
Action: Monitoring Report - Quarterly

Map ID  
Direction  
Distance  
Elevation

MAP FINDINGS

Site

Database(s)

EDR ID Number  
EPA ID Number

**TOSCO - FACILITY #2441 (Continued)**

**1000167164**

Global Id: T0604100143  
Action Type: RESPONSE  
Date: 10/15/1999  
Action: Well Destruction Report

Global Id: T0604100143  
Action Type: RESPONSE  
Date: 10/14/1992  
Action: Tank Removal Report / UST Sampling Report

Global Id: T0604100143  
Action Type: RESPONSE  
Date: 09/07/1990  
Action: Soil and Water Investigation Workplan

Global Id: T0604100143  
Action Type: RESPONSE  
Date: 10/14/1992  
Action: Monitoring Report - Quarterly

Global Id: T0604100143  
Action Type: RESPONSE  
Date: 10/23/1996  
Action: Monitoring Report - Semi-Annually

Global Id: T0604100143  
Action Type: RESPONSE  
Date: 10/17/1996  
Action: CAP/RAP - Other Report

Global Id: T0604100143  
Action Type: RESPONSE  
Date: 01/26/1996  
Action: CAP/RAP - Other Report

Global Id: T0604100143  
Action Type: RESPONSE  
Date: 02/20/1997  
Action: CAP/RAP - Other Report

Global Id: T0604100143  
Action Type: RESPONSE  
Date: 10/30/1998  
Action: Monitoring Report - Semi-Annually

Global Id: T0604100143  
Action Type: RESPONSE  
Date: 06/17/1998  
Action: Soil and Water Investigation Workplan

Global Id: T0604100143  
Action Type: RESPONSE  
Date: 07/18/2006  
Action: Monitoring Report - Quarterly

Global Id: T0604100143  
Action Type: RESPONSE

Map ID  
Direction  
Distance  
Elevation

MAP FINDINGS

Site

Database(s)

EDR ID Number  
EPA ID Number

**TOSCO - FACILITY #2441 (Continued)**

**1000167164**

Date: 02/27/2006  
Action: Monitoring Report - Quarterly

Global Id: T0604100143  
Action Type: RESPONSE  
Date: 10/15/1999  
Action: Other Report / Document

Global Id: T0604100143  
Action Type: RESPONSE  
Date: 01/04/2007  
Action: Corrective Action Plan / Remedial Action Plan

Global Id: T0604100143  
Action Type: RESPONSE  
Date: 08/09/1999  
Action: Other Report / Document

Global Id: T0604100143  
Action Type: RESPONSE  
Date: 05/24/2005  
Action: Correspondence

Global Id: T0604100143  
Action Type: RESPONSE  
Date: 05/15/1999  
Action: Other Report / Document

Global Id: T0604100143  
Action Type: RESPONSE  
Date: 10/20/1999  
Action: Monitoring Report - Semi-Annually

Global Id: T0604100143  
Action Type: RESPONSE  
Date: 06/21/1994  
Action: Monitoring Report - Quarterly

Global Id: T0604100143  
Action Type: RESPONSE  
Date: 05/10/2005  
Action: Monitoring Report - Quarterly

Global Id: T0604100143  
Action Type: RESPONSE  
Date: 11/08/2005  
Action: Other Report / Document

Global Id: T0604100143  
Action Type: RESPONSE  
Date: 11/05/2004  
Action: Monitoring Report - Semi-Annually

Global Id: T0604100143  
Action Type: RESPONSE  
Date: 10/10/1997  
Action: Monitoring Report - Semi-Annually

Map ID  
Direction  
Distance  
Elevation

MAP FINDINGS

Site

Database(s)

EDR ID Number  
EPA ID Number

**TOSCO - FACILITY #2441 (Continued)**

**1000167164**

Global Id:	T0604100143
Action Type:	RESPONSE
Date:	04/18/1994
Action:	CAP/RAP - Other Report
Global Id:	T0604100143
Action Type:	RESPONSE
Date:	02/06/1995
Action:	CAP/RAP - Other Report
Global Id:	T0604100143
Action Type:	RESPONSE
Date:	04/10/1996
Action:	Monitoring Report - Semi-Annually
Global Id:	T0604100143
Action Type:	RESPONSE
Date:	05/02/1997
Action:	CAP/RAP - Other Report
Global Id:	T0604100143
Action Type:	RESPONSE
Date:	12/06/2005
Action:	Monitoring Report - Quarterly
Global Id:	T0604100143
Action Type:	RESPONSE
Date:	10/01/2001
Action:	Monitoring Report - Semi-Annually
Global Id:	T0604100143
Action Type:	RESPONSE
Date:	04/22/1991
Action:	Correspondence
Global Id:	T0604100143
Action Type:	RESPONSE
Date:	06/18/1992
Action:	Well Destruction Workplan
Global Id:	T0604100143
Action Type:	RESPONSE
Date:	05/15/1992
Action:	Corrective Action Plan / Remedial Action Plan
Global Id:	T0604100143
Action Type:	RESPONSE
Date:	02/11/1993
Action:	Monitoring Report - Other
Global Id:	T0604100143
Action Type:	RESPONSE
Date:	08/04/1992
Action:	Monitoring Report - Quarterly
Global Id:	T0604100143
Action Type:	RESPONSE

Map ID  
Direction  
Distance  
Elevation

MAP FINDINGS

Site

Database(s)

EDR ID Number  
EPA ID Number

**TOSCO - FACILITY #2441 (Continued)**

**1000167164**

Date: 05/27/1998  
Action: Correspondence

Global Id: T0604100143  
Action Type: RESPONSE  
Date: 08/18/2000  
Action: Monitoring Report - Semi-Annually

Global Id: T0604100143  
Action Type: RESPONSE  
Date: 11/08/2006  
Action: Monitoring Report - Quarterly

Global Id: T0604100143  
Action Type: RESPONSE  
Date: 11/09/2005  
Action: Monitoring Report - Quarterly

Global Id: T0604100143  
Action Type: RESPONSE  
Date: 05/03/2007  
Action: Sensitive Receptor Survey Report

Global Id: T0604100143  
Action Type: RESPONSE  
Date: 03/05/2007  
Action: Email Correspondence

Global Id: T0604100143  
Action Type: RESPONSE  
Date: 07/10/1991  
Action: Well Installation Report

Global Id: T0604100143  
Action Type: RESPONSE  
Date: 05/22/1991  
Action: Other Report / Document

Global Id: T0604100143  
Action Type: RESPONSE  
Date: 05/03/1999  
Action: Monitoring Report - Semi-Annually

Global Id: T0604100143  
Action Type: RESPONSE  
Date: 04/21/2003  
Action: Monitoring Report - Semi-Annually

Global Id: T0604100143  
Action Type: RESPONSE  
Date: 05/03/2004  
Action: Monitoring Report - Semi-Annually

Global Id: T0604100143  
Action Type: RESPONSE  
Date: 10/21/1994  
Action: Monitoring Report - Quarterly

Map ID  
Direction  
Distance  
Elevation

MAP FINDINGS

Site

Database(s)

EDR ID Number  
EPA ID Number

**TOSCO - FACILITY #2441 (Continued)**

**1000167164**

Global Id:	T0604100143
Action Type:	RESPONSE
Date:	07/18/1995
Action:	CAP/RAP - Other Report
Global Id:	T0604100143
Action Type:	RESPONSE
Date:	10/10/1995
Action:	CAP/RAP - Other Report
Global Id:	T0604100143
Action Type:	RESPONSE
Date:	09/02/1994
Action:	Monitoring Report - Quarterly
Global Id:	T0604100143
Action Type:	RESPONSE
Date:	04/04/1995
Action:	Monitoring Report - Quarterly
Global Id:	T0604100143
Action Type:	RESPONSE
Date:	04/09/1997
Action:	Monitoring Report - Semi-Annually
Global Id:	T0604100143
Action Type:	RESPONSE
Date:	10/08/2003
Action:	Monitoring Report - Semi-Annually
Global Id:	T0604100143
Action Type:	ENFORCEMENT
Date:	10/06/1999
Action:	Staff Letter - #21-0152
Global Id:	T0604100143
Action Type:	ENFORCEMENT
Date:	12/01/1992
Action:	File review - #21-0152
Global Id:	T0604100143
Action Type:	ENFORCEMENT
Date:	09/30/1994
Action:	File review - #21-0152
Global Id:	T0604100143
Action Type:	ENFORCEMENT
Date:	12/31/1998
Action:	File review - #21-0152
Global Id:	T0604100143
Action Type:	ENFORCEMENT
Date:	11/13/1998
Action:	Technical Correspondence / Assistance / Other
Global Id:	T0604100143
Action Type:	ENFORCEMENT

Map ID  
Direction  
Distance  
Elevation

MAP FINDINGS

Site

Database(s)

EDR ID Number  
EPA ID Number

**TOSCO - FACILITY #2441 (Continued)**

**1000167164**

Date: 08/31/1992  
Action: File review - #21-0152

Global Id: T0604100143  
Action Type: ENFORCEMENT  
Date: 12/31/2000  
Action: File review - #21-0152

Global Id: T0604100143  
Action Type: ENFORCEMENT  
Date: 05/18/1992  
Action: Meeting - #21-0152

Global Id: T0604100143  
Action Type: ENFORCEMENT  
Date: 09/24/1990  
Action: Staff Letter - #21-0152

Global Id: T0604100143  
Action Type: ENFORCEMENT  
Date: 09/30/2001  
Action: File review - #21-0152

Global Id: T0604100143  
Action Type: ENFORCEMENT  
Date: 08/30/1994  
Action: File review - #21-0152

Global Id: T0604100143  
Action Type: ENFORCEMENT  
Date: 10/28/1992  
Action: Staff Letter - #21-0152

Global Id: T0604100143  
Action Type: ENFORCEMENT  
Date: 07/10/1998  
Action: Staff Letter - #21-0152

Global Id: T0604100143  
Action Type: ENFORCEMENT  
Date: 11/13/1998  
Action: Staff Letter

Global Id: T0604100143  
Action Type: ENFORCEMENT  
Date: 05/15/1998  
Action: 13267 Requirement - #21-0152

Global Id: T0604100143  
Action Type: ENFORCEMENT  
Date: 10/31/1991  
Action: InterAgency Agreement - #21-0152

Global Id: T0604100143  
Action Type: ENFORCEMENT  
Date: 08/08/1990  
Action: File review - #21-0152



Map ID  
Direction  
Distance  
Elevation

MAP FINDINGS

Site

Database(s)

EDR ID Number  
EPA ID Number

**TOSCO - FACILITY #2441 (Continued)**

**1000167164**

Global Id: T0604100143  
Action Type: ENFORCEMENT  
Date: 05/29/1998  
Action: Staff Letter - #21-0152

Global Id: T0604100143  
Action Type: ENFORCEMENT  
Date: 12/31/2001  
Action: File review - #21-0152

Global Id: T0604100143  
Action Type: RESPONSE  
Date: 04/30/2006  
Action: Monitoring Report - Quarterly

Global Id: T0604100143  
Action Type: RESPONSE  
Date: 01/30/2006  
Action: Monitoring Report - Quarterly

Global Id: T0604100143  
Action Type: RESPONSE  
Date: 05/03/2007  
Action: Sensitive Receptor Survey Report

Global Id: T0604100143  
Action Type: RESPONSE  
Date: 05/01/2007  
Action: Monitoring Report - Quarterly

Global Id: T0604100143  
Action Type: RESPONSE  
Date: 02/28/1992  
Action: Monitoring Report - Quarterly

Global Id: T0604100143  
Action Type: RESPONSE  
Date: 02/26/1991  
Action: Soil and Water Investigation Report

Global Id: T0604100143  
Action Type: RESPONSE  
Date: 12/20/1993  
Action: Monitoring Report - Quarterly

Global Id: T0604100143  
Action Type: RESPONSE  
Date: 07/31/1996  
Action: CAP/RAP - Other Report

Global Id: T0604100143  
Action Type: RESPONSE  
Date: 12/06/2005  
Action: Monitoring Report - Quarterly

Global Id: T0604100143  
Action Type: ENFORCEMENT

Map ID  
Direction  
Distance  
Elevation

MAP FINDINGS

Site

Database(s)

EDR ID Number  
EPA ID Number

**TOSCO - FACILITY #2441 (Continued)**

**1000167164**

Date: 04/21/2006  
Action: 13267 Monitoring Program

Global Id: T0604100143  
Action Type: ENFORCEMENT  
Date: 06/23/2010  
Action: Referral to Other State Agency

Global Id: T0604100143  
Action Type: ENFORCEMENT  
Date: 06/18/1990  
Action: Staff Letter - #21-0152

Global Id: T0604100143  
Action Type: Other  
Date: 09/07/1990  
Action: Leak Reported

Global Id: T0604100143  
Action Type: RESPONSE  
Date: 10/04/1986  
Action: Other Report / Document

Global Id: T0604100143  
Action Type: RESPONSE  
Date: 03/23/1992  
Action: Monitoring Report - Quarterly

Global Id: T0604100143  
Action Type: RESPONSE  
Date: 01/16/2006  
Action: Remedial Progress Report

Global Id: T0604100143  
Action Type: RESPONSE  
Date: 10/12/2000  
Action: Monitoring Report - Semi-Annually

Global Id: T0604100143  
Action Type: RESPONSE  
Date: 10/17/1990  
Action: Soil and Water Investigation Workplan - Addendum

Global Id: T0604100143  
Action Type: RESPONSE  
Date: 09/17/1991  
Action: Monitoring Report - Quarterly

Global Id: T0604100143  
Action Type: RESPONSE  
Date: 07/25/1991  
Action: Soil and Water Investigation Report

Global Id: T0604100143  
Action Type: RESPONSE  
Date: 04/11/2001  
Action: Monitoring Report - Semi-Annually

Map ID  
Direction  
Distance  
Elevation

MAP FINDINGS

Site

Database(s)

EDR ID Number  
EPA ID Number

**TOSCO - FACILITY #2441 (Continued)**

**1000167164**

Global Id: T0604100143  
Action Type: RESPONSE  
Date: 04/24/2002  
Action: Monitoring Report - Semi-Annually

Global Id: T0604100143  
Action Type: RESPONSE  
Date: 05/05/2004  
Action: CAP/RAP - Other Report

Global Id: T0604100143  
Action Type: RESPONSE  
Date: 01/22/1996  
Action: Monitoring Report - Annually

Global Id: T0604100143  
Action Type: RESPONSE  
Date: 03/09/2007  
Action: Request for Closure

Global Id: T0604100143  
Action Type: RESPONSE  
Date: 03/01/2007  
Action: Other Report / Document

Global Id: T0604100143  
Action Type: RESPONSE  
Date: 12/04/1992  
Action: Correspondence

Global Id: T0604100143  
Action Type: RESPONSE  
Date: 03/31/2005  
Action: CAP/RAP - Other Report

Global Id: T0604100143  
Action Type: RESPONSE  
Date: 02/27/1989  
Action: Other Report / Document

Global Id: T0604100143  
Action Type: RESPONSE  
Date: 10/30/2002  
Action: Monitoring Report - Semi-Annually

Global Id: T0604100143  
Action Type: RESPONSE  
Date: 04/11/2007  
Action: Monitoring Report - Semi-Annually

Global Id: T0604100143  
Action Type: RESPONSE  
Date: 10/06/2006  
Action: Other Report / Document

Global Id: T0604100143  
Action Type: RESPONSE

Map ID  
Direction  
Distance  
Elevation

MAP FINDINGS

Site

Database(s)

EDR ID Number  
EPA ID Number

**TOSCO - FACILITY #2441 (Continued)**

**1000167164**

Date: 04/23/1996  
Action: Other Report / Document

Global Id: T0604100143  
Action Type: RESPONSE  
Date: 04/08/1998  
Action: Monitoring Report - Quarterly

Global Id: T0604100143  
Action Type: RESPONSE  
Date: 02/01/1994  
Action: Correspondence

Global Id: T0604100143  
Action Type: RESPONSE  
Date: 03/30/1994  
Action: Monitoring Report - Quarterly

Global Id: T0604100143  
Action Type: RESPONSE  
Date: 07/07/1994  
Action: CAP/RAP - Other Report

Global Id: T0604100143  
Action Type: RESPONSE  
Date: 07/18/1995  
Action: Monitoring Report - Quarterly

Global Id: T0604100143  
Action Type: RESPONSE  
Date: 04/27/2000  
Action: Monitoring Report - Semi-Annually

Global Id: T0604100143  
Action Type: RESPONSE  
Date: 08/01/1997  
Action: CAP/RAP - Other Report

Global Id: T0604100143  
Action Type: RESPONSE  
Date: 08/04/1993  
Action: Monitoring Report - Other

Global Id: T0604100143  
Action Type: RESPONSE  
Date: 06/07/1993  
Action: Monitoring Report - Other

Global Id: T0604100143  
Action Type: RESPONSE  
Date: 04/24/1990  
Action: Other Report / Document

Global Id: T0604100143  
Action Type: RESPONSE  
Date: 02/26/1991  
Action: Preliminary Site Assessment Report

Map ID  
Direction  
Distance  
Elevation

MAP FINDINGS

Site

Database(s)

EDR ID Number  
EPA ID Number

**TOSCO - FACILITY #2441 (Continued)**

**1000167164**

Global Id:	T0604100143
Action Type:	RESPONSE
Date:	06/18/1990
Action:	Other Report / Document
Global Id:	T0604100143
Action Type:	RESPONSE
Date:	05/01/2007
Action:	Monitoring Report - Semi-Annually
Global Id:	T0604100143
Action Type:	RESPONSE
Date:	04/05/2005
Action:	Monitoring Report - Semi-Annually
Global Id:	T0604100143
Action Type:	RESPONSE
Date:	08/22/2006
Action:	Other Report / Document
Global Id:	T0604100143
Action Type:	RESPONSE
Date:	04/09/1993
Action:	Corrective Action Plan / Remedial Action Plan
Global Id:	T0604100143
Action Type:	RESPONSE
Date:	05/18/2006
Action:	Monitoring Report - Quarterly
Global Id:	T0604100143
Action Type:	RESPONSE
Date:	11/03/2004
Action:	CAP/RAP - Other Report
Global Id:	T0604100143
Action Type:	RESPONSE
Date:	09/22/1998
Action:	Soil and Water Investigation Report
Global Id:	T0604100143
Action Type:	RESPONSE
Date:	10/19/2006
Action:	Monitoring Report - Semi-Annually
Global Id:	T0604100143
Action Type:	RESPONSE
Date:	07/26/2004
Action:	CAP/RAP - Other Report
Global Id:	T0604100143
Action Type:	RESPONSE
Date:	07/18/1990
Action:	Correspondence
Global Id:	T0604100143
Action Type:	RESPONSE

Map ID  
Direction  
Distance  
Elevation

MAP FINDINGS

Site

Database(s)

EDR ID Number  
EPA ID Number

**TOSCO - FACILITY #2441 (Continued)**

**1000167164**

Date: 07/18/1990  
Action: Soil and Water Investigation Workplan

Global Id: T0604100143  
Action Type: RESPONSE  
Date: 01/06/1995  
Action: Monitoring Report - Quarterly

Global Id: T0604100143  
Action Type: RESPONSE  
Date: 05/19/1998  
Action: Monitoring Report - Semi-Annually

Global Id: T0604100143  
Action Type: RESPONSE  
Date: 04/13/1994  
Action: Monitoring Report - Quarterly

Global Id: T0604100143  
Action Type: RESPONSE  
Date: 12/03/1990  
Action: Correspondence

Global Id: T0604100143  
Action Type: RESPONSE  
Date: 02/14/1996  
Action: Correspondence

Global Id: T0604100143  
Action Type: RESPONSE  
Date: 04/15/1992  
Action: Monitoring Report - Quarterly

Global Id: T0604100143  
Action Type: ENFORCEMENT  
Date: 12/28/2006  
Action: Site Visit / Inspection / Sampling

Global Id: T0604100143  
Action Type: ENFORCEMENT  
Date: 07/13/2007  
Action: Closure/No Further Action Letter

Global Id: T0604100143  
Action Type: ENFORCEMENT  
Date: 11/13/1998  
Action: Staff Letter

Global Id: T0604100143  
Action Type: Other  
Date: 07/15/1990  
Action: Leak Discovery

Global Id: T0604100143  
Action Type: Other  
Date: 07/15/1990  
Action: Leak Stopped

Map ID  
Direction  
Distance  
Elevation

MAP FINDINGS

Site

Database(s)

EDR ID Number  
EPA ID Number

**TOSCO - FACILITY #2441 (Continued)**

**1000167164**

LUST:

Global Id: T0604100143  
Status: Open - Case Begin Date  
Status Date: 07/15/1990

Global Id: T0604100143  
Status: Open - Site Assessment  
Status Date: 08/28/1990

Global Id: T0604100143  
Status: Open - Site Assessment  
Status Date: 12/28/1990

Global Id: T0604100143  
Status: Open - Remediation  
Status Date: 10/13/1995

Global Id: T0604100143  
Status: Open - Verification Monitoring  
Status Date: 05/01/2007

Global Id: T0604100143  
Status: Completed - Case Closed  
Status Date: 07/13/2007

LUST REG 2:

Region: 2  
Facility Id: 21-0152  
Facility Status: Remedial action (cleanup) Underway  
Case Number: 210152  
How Discovered: Tank Closure  
Leak Cause: Structure Failure  
Leak Source: Tank  
Date Leak Confirmed: Not reported  
Oversight Program: LUST  
Prelim. Site Assesment Wokplan Submitted: 8/28/1990  
Preliminary Site Assesment Began: 12/28/1990  
Pollution Characterization Began: Not reported  
Pollution Remediation Plan Submitted: Not reported  
Date Remediation Action Underway: 10/13/1995  
Date Post Remedial Action Monitoring Began: Not reported

CORTESE:

Name: TOSCO - FACILITY #2441  
Address: 34 RITTER ST  
City,State,Zip: SAN RAFAEL, CA 94901  
Region: CORTESE  
Envirostor Id: Not reported  
Global ID: T0604100143  
Site/Facility Type: LUST CLEANUP SITE  
Cleanup Status: COMPLETED - CASE CLOSED  
Status Date: Not reported  
Site Code: Not reported  
Latitude: Not reported  
Longitude: Not reported

Map ID  
Direction  
Distance  
Elevation

MAP FINDINGS

Site

Database(s)

EDR ID Number  
EPA ID Number

**TOSCO - FACILITY #2441 (Continued)**

**1000167164**

Owner: Not reported  
Enf Type: Not reported  
Swat R: Not reported  
Flag: active  
Order No: Not reported  
Waste Discharge System No: Not reported  
Effective Date: Not reported  
Region 2: Not reported  
WID Id: Not reported  
Solid Waste Id No: Not reported  
Waste Management Uit Name: Not reported  
File Name: Active Open

**ENF:**

Name: UNOCAL STATION #2441  
Address: 34 RITTER  
City,State,Zip: SAN RAFAEL, CA 94901  
Region: 2  
Facility Id: 269820  
Agency Name: ConocoPhillips Company Sacramento  
Place Type: Facility  
Place Subtype: Not reported  
Facility Type: All other facilities  
Agency Type: Privately-Owned Business  
# Of Agencies: 1  
Place Latitude: 37.971423  
Place Longitude: -122.524825  
SIC Code 1: Not reported  
SIC Desc 1: Not reported  
SIC Code 2: Not reported  
SIC Desc 2: Not reported  
SIC Code 3: Not reported  
SIC Desc 3: Not reported  
NAICS Code 1: Not reported  
NAICS Desc 1: Not reported  
NAICS Code 2: Not reported  
NAICS Desc 2: Not reported  
NAICS Code 3: Not reported  
NAICS Desc 3: Not reported  
# Of Places: 1  
Source Of Facility: Reg Meas  
Design Flow: Not reported  
Threat To Water Quality: Not reported  
Complexity: Not reported  
Pretreatment: Not reported  
Facility Waste Type: Not reported  
Facility Waste Type 2: Not reported  
Facility Waste Type 3: Not reported  
Facility Waste Type 4: Not reported  
Program: UST  
Program Category1: TANKS  
Program Category2: TANKS  
# Of Programs: 1  
WDID: 2 21-0152  
Reg Measure Id: 168967  
Reg Measure Type: Unregulated  
Region: 2



Map ID  
Direction  
Distance  
Elevation

MAP FINDINGS

Site

Database(s)

EDR ID Number  
EPA ID Number

**TOSCO - FACILITY #2441 (Continued)**

**1000167164**

Order #: Not reported  
Npdes# CA#: Not reported  
Major-Minor: Not reported  
Npdes Type: Not reported  
Reclamation: Not reported  
Dredge Fill Fee: Not reported  
301H: Not reported  
Application Fee Amt Received: Not reported  
Status: Never Active  
Status Date: 02/20/2013  
Effective Date: Not reported  
Expiration/Review Date: Not reported  
Termination Date: Not reported  
WDR Review - Amend: Not reported  
WDR Review - Revise/Renew: Not reported  
WDR Review - Rescind: Not reported  
WDR Review - No Action Required: Not reported  
WDR Review - Pending: Not reported  
WDR Review - Planned: Not reported  
Status Enrollee: N  
Individual/General: I  
Fee Code: Not reported  
Direction/Voice: Passive  
Enforcement Id(EID): 236916  
Region: 2  
Order / Resolution Number: UNKNOWN  
Enforcement Action Type: 13267 Letter  
Effective Date: 10/06/1999  
Adoption/Issuance Date: Not reported  
Achieve Date: Not reported  
Termination Date: Not reported  
ACL Issuance Date: Not reported  
EPL Issuance Date: Not reported  
Status: Historical  
Title: Enforcement - 2 21-0152  
Description: Not reported  
Program: UST  
Latest Milestone Completion Date: Not reported  
# Of Programs1: 1  
Total Assessment Amount: 0  
Initial Assessed Amount: 0  
Liability \$ Amount: 0  
Project \$ Amount: 0  
Liability \$ Paid: 0  
Project \$ Completed: 0  
Total \$ Paid/Completed Amount: 0

**HIST CORTESE:**

edr\_fname: UNOCAL  
edr\_fadd1: 34 RITTER  
City,State,Zip: SAN RAFAEL, CA 94901  
Region: CORTESE  
Facility County Code: 21  
Reg By: LTNKA  
Reg Id: 21-0152

Map ID  
Direction  
Distance  
Elevation

MAP FINDINGS

Site

Database(s)

EDR ID Number  
EPA ID Number

**TOSCO - FACILITY #2441 (Continued)**

**1000167164**

**CERS:**

Name: TOSCO - FACILITY #2441  
Address: 34 RITTER ST  
City,State,Zip: SAN RAFAEL, CA 94901  
Site ID: 691157  
CERS ID: T0604100143  
CERS Description: Leaking Underground Storage Tank Cleanup Site

**Affiliation:**

Affiliation Type Desc: Local Agency Caseworker  
Entity Name: BRADLEY R. MARK - SAN RAFAEL, CITY OF  
Entity Title: Not reported  
Affiliation Address: 1039 C STREET  
Affiliation City: SAN RAFAEL  
Affiliation State: CA  
Affiliation Country: Not reported  
Affiliation Zip: Not reported  
Affiliation Phone: ,

**S155 SAN RAFAEL CITY OF CORPOR**  
**WSW 790 LINCOLN**  
**1/4-1/2 SAN RAFAEL, CA 94901**  
**0.261 mi.**  
**1377 ft.**  
**Relative: LUST:**  
**Higher**  
**Actual: 24 ft.**

**LUST S103672277**  
**ENF N/A**  
**HIST CORTESE**  
**CERS**

**Site 1 of 2 in cluster S**

**LUST:**

Name: SAN RAFAEL CITY OF CORPORATION YARD  
Address: 790 LINCOLN AVE  
City,State,Zip: SAN RAFAEL, CA 94901  
Lead Agency: SAN FRANCISCO BAY RWQCB (REGION 2)  
Case Type: LUST Cleanup Site  
Geo Track: [http://geotracker.waterboards.ca.gov/profile\\_report.asp?global\\_id=T0604100323](http://geotracker.waterboards.ca.gov/profile_report.asp?global_id=T0604100323)  
Global Id: T0604100323  
Latitude: 37.9700028435829  
Longitude: -122.523956894875  
Status: Completed - Case Closed  
Status Date: 02/24/2016  
Case Worker: Not reported  
RB Case Number: 21-0341  
Local Agency: Not reported  
File Location: Regional Board  
Local Case Number: Not reported  
Potential Media Affect: Other Groundwater (uses other than drinking water)  
Potential Contaminants of Concern: Other Metal, Gasoline, Methane, Polynuclear aromatic hydrocarbons (PAHs)  
EPA Region: 9  
Coordinate Source: Manual Entry on Screens  
Cuf Case: NO  
Quantity Released Gallons: Not reported  
Begin Date: 03/23/1999  
Leak Reported Date: 03/23/1999  
How Discovered: Tank Closure  
How Discovered Description: Not reported  
Discharge Source: Other  
Discharge Cause: Unknown  
Stop Method: Not reported  
Stop Description: Not reported

Map ID  
Direction  
Distance  
Elevation

MAP FINDINGS

Site

Database(s)

EDR ID Number  
EPA ID Number

**SAN RAFAEL CITY OF CORPOR (Continued)**

**S103672277**

No Further Action Date: 02/24/2016  
CA Water Watershed Name: Bay Bridges - San Rafael (203.20)  
Dwr Groundwater Subbasin Name: Not reported  
Disadvantaged Community: Not reported  
CA EnviroScreen 3 Score: 41-45%  
CA EnviroScreen 4 Score: 50-55%  
Military DOD Site: No  
Facility Project Subtype: Not reported  
RWQCB Region: SAN FRANCISCO BAY RWQCB (REGION 2)  
Site History: The subject property (Site) is a vacant lot of paved asphalt and concrete foundation remains, formerly occupied by a Shell-branded automotive refueling facility (gas station) on the north end, and also formerly a City of San Rafael Corporation Yard on the southern extent. The property is bordered by San Rafael Creek to the East and South with Lincoln Ave to the West, 2nd Street to the North. The Shell Station portion of the site was reportedly leased from the City of San Rafael beginning in 1962, the gas station constructed in 1963, and demolished in 1998. The facility reportedly was initially an auto repair and fueling station, which included fuel dispensing areas and a garage building with three service bays with hydraulic lifts; it was later converted to solely a fueling station with a food mart in the area of the former service garage. Three fuel USTs were located in the eastern portion of the property. A waste oil UST was formerly present west of the former Shell service building. Numerous soil and groundwater investigations have been conducted at the former Shell facility (e.g., HLA, 1985, 1991, 1992; MFG, 1996, 1999; CET, 1998). Soil and groundwater have been impacted by releases from the four former on-site fuel storage tanks and product conveyance lines, the former waste oil tank and fill lines, and, potentially, off-site sources, by TPH as gasoline, and associated fuel constituents (e.g., BTEX/MTBE), TPH as diesel, TPH as motor oil, and several PAHs, in the eastern, northeastern, and western portions of the site. Gasoline as free product has reportedly been noted in the northeastern and northern portions of the site historically. Groundwater extraction and treatment from an interceptor trench was performed from 1994 to 1997. UST removal, including soil removal, was performed in 1987 and 1998. Additional soil removal was planned in the north and northeastern portion of the site in late 2005 within, and north/northeast of an historic 42-ft wide, sub-grade, circular concrete structure (believed to be a former salt water tank). TPH as gasoline, and associated constituents, remain in soils along the north and northeastern property boundary, possibly including free product. Periodic groundwater monitoring is conducted at the site in selected monitoring wells by Shell. The City of San Rafael Corporation Yard was historically occupied by the San Rafael Municipal Baths which comprised a building (known as the Bath House) housing a salt water swimming pond located in the center of the property from 1915 to 1929. After closure, the pond was filled in and the Bath House reportedly occupied by a boiler manufacturing company. By 1938, the expanded building occupied the central and northern portion of the property, while the southern portion was a pond and marsh. Railroad tracks ran along the opposite side of the creek. The building was destroyed by fire in 1949. By 1952, the northern portion of the site was parking, while the southern was a baseball field. The Corporation Yard was reportedly constructed in 1970 and used by various departments of the City of San Rafael Public Works as a storage and service yard. The Corporation Yard was closed in

Map ID  
Direction  
Distance  
Elevation

MAP FINDINGS

Site

Database(s)

EDR ID Number  
EPA ID Number

**SAN RAFAEL CITY OF CORPOR (Continued)**

**S103672277**

approximately 2001 and the buildings demolished in 2006.

LUST:

Global Id: T0604100323  
Action Type: RESPONSE  
Date: 10/27/2014  
Action: Other Report / Document

Global Id: T0604100323  
Action Type: RESPONSE  
Date: 07/02/2004  
Action: Site Assessment Report

Global Id: T0604100323  
Action Type: RESPONSE  
Date: 06/02/2004  
Action: Correspondence

Global Id: T0604100323  
Action Type: RESPONSE  
Date: 06/24/2004  
Action: Correspondence

Global Id: T0604100323  
Action Type: RESPONSE  
Date: 02/15/2006  
Action: Other Report / Document

Global Id: T0604100323  
Action Type: RESPONSE  
Date: 04/06/2007  
Action: Other Report / Document

Global Id: T0604100323  
Action Type: RESPONSE  
Date: 01/30/2006  
Action: Other Report / Document

Global Id: T0604100323  
Action Type: ENFORCEMENT  
Date: 09/11/2003  
Action: \* Verbal Communication

Global Id: T0604100323  
Action Type: ENFORCEMENT  
Date: 06/20/2014  
Action: Meeting

Global Id: T0604100323  
Action Type: ENFORCEMENT  
Date: 04/08/1999  
Action: 13267 Requirement

Global Id: T0604100323  
Action Type: ENFORCEMENT  
Date: 07/14/2004  
Action: Meeting

Map ID  
Direction  
Distance  
Elevation

MAP FINDINGS

Site

Database(s)

EDR ID Number  
EPA ID Number

**SAN RAFAEL CITY OF CORPOR (Continued)**

**S103672277**

Global Id: T0604100323  
Action Type: ENFORCEMENT  
Date: 04/06/1999  
Action: Staff Letter

Global Id: T0604100323  
Action Type: RESPONSE  
Date: 07/02/2004  
Action: Site Assessment Report

Global Id: T0604100323  
Action Type: RESPONSE  
Date: 03/05/2007  
Action: Correspondence

Global Id: T0604100323  
Action Type: RESPONSE  
Date: 12/08/1999  
Action: Other Report / Document

Global Id: T0604100323  
Action Type: RESPONSE  
Date: 02/22/2000  
Action: Other Report / Document

Global Id: T0604100323  
Action Type: RESPONSE  
Date: 12/05/2005  
Action: Email Correspondence

Global Id: T0604100323  
Action Type: RESPONSE  
Date: 09/07/2004  
Action: Other Workplan

Global Id: T0604100323  
Action Type: ENFORCEMENT  
Date: 06/05/2008  
Action: 13267 Requirement

Global Id: T0604100323  
Action Type: ENFORCEMENT  
Date: 11/05/2014  
Action: Site Visit / Inspection / Sampling

Global Id: T0604100323  
Action Type: ENFORCEMENT  
Date: 04/05/2000  
Action: Letter - Notice

Global Id: T0604100323  
Action Type: ENFORCEMENT  
Date: 06/09/1999  
Action: 13267 Monitoring Program

Global Id: T0604100323  
Action Type: ENFORCEMENT

Map ID  
Direction  
Distance  
Elevation

MAP FINDINGS

Site

Database(s)

EDR ID Number  
EPA ID Number

**SAN RAFAEL CITY OF CORPOR (Continued)**

**S103672277**

Date: 05/30/2013  
Action: File Review - Closure

Global Id: T0604100323  
Action Type: RESPONSE  
Date: 11/22/2005  
Action: Other Report / Document

Global Id: T0604100323  
Action Type: RESPONSE  
Date: 11/28/2005  
Action: Email Correspondence

Global Id: T0604100323  
Action Type: RESPONSE  
Date: 11/16/2015  
Action: Request for Closure - Regulator Responded

Global Id: T0604100323  
Action Type: ENFORCEMENT  
Date: 07/13/2007  
Action: Staff Letter

Global Id: T0604100323  
Action Type: ENFORCEMENT  
Date: 06/15/2007  
Action: 13267 Requirement

Global Id: T0604100323  
Action Type: ENFORCEMENT  
Date: 07/08/2009  
Action: File review

Global Id: T0604100323  
Action Type: ENFORCEMENT  
Date: 02/24/2016  
Action: Closure/No Further Action Letter

Global Id: T0604100323  
Action Type: RESPONSE  
Date: 09/24/2007  
Action: Corrective Action Plan / Remedial Action Plan

Global Id: T0604100323  
Action Type: RESPONSE  
Date: 04/27/2007  
Action: Monitoring Report - Quarterly

Global Id: T0604100323  
Action Type: RESPONSE  
Date: 03/30/2007  
Action: Other Report / Document

Global Id: T0604100323  
Action Type: RESPONSE  
Date: 09/22/2008  
Action: Other Report / Document

Map ID  
Direction  
Distance  
Elevation

MAP FINDINGS

Site

Database(s)

EDR ID Number  
EPA ID Number

**SAN RAFAEL CITY OF CORPOR (Continued)**

**S103672277**

Global Id: T0604100323  
Action Type: RESPONSE  
Date: 10/25/2004  
Action: Correspondence

Global Id: T0604100323  
Action Type: RESPONSE  
Date: 09/22/2014  
Action: Other Workplan - Regulator Responded

Global Id: T0604100323  
Action Type: ENFORCEMENT  
Date: 03/30/2006  
Action: Meeting

Global Id: T0604100323  
Action Type: ENFORCEMENT  
Date: 09/06/2005  
Action: \* Verbal Communication

Global Id: T0604100323  
Action Type: ENFORCEMENT  
Date: 01/30/2006  
Action: Meeting

Global Id: T0604100323  
Action Type: ENFORCEMENT  
Date: 09/15/2005  
Action: Meeting

Global Id: T0604100323  
Action Type: ENFORCEMENT  
Date: 12/06/2006  
Action: \* Verbal Communication

Global Id: T0604100323  
Action Type: ENFORCEMENT  
Date: 09/11/2007  
Action: Meeting

Global Id: T0604100323  
Action Type: Other  
Date: 03/23/1999  
Action: Leak Reported

Global Id: T0604100323  
Action Type: RESPONSE  
Date: 09/24/2007  
Action: Other Report / Document

Global Id: T0604100323  
Action Type: RESPONSE  
Date: 08/06/1999  
Action: Other Report / Document

Global Id: T0604100323  
Action Type: RESPONSE

Map ID  
Direction  
Distance  
Elevation

MAP FINDINGS

Site

Database(s)

EDR ID Number  
EPA ID Number

**SAN RAFAEL CITY OF CORPOR (Continued)**

**S103672277**

Date: 03/03/1997  
Action: Other Report / Document

Global Id: T0604100323  
Action Type: RESPONSE  
Date: 09/25/1995  
Action: Site Assessment Report

Global Id: T0604100323  
Action Type: RESPONSE  
Date: 12/22/1998  
Action: Request for Closure

Global Id: T0604100323  
Action Type: RESPONSE  
Date: 10/31/1996  
Action: Other Report / Document

Global Id: T0604100323  
Action Type: RESPONSE  
Date: 01/01/1951  
Action: Other Report / Document

Global Id: T0604100323  
Action Type: RESPONSE  
Date: 02/11/1999  
Action: Soil and Water Investigation Workplan

Global Id: T0604100323  
Action Type: RESPONSE  
Date: 12/28/1998  
Action: Other Report / Document

Global Id: T0604100323  
Action Type: RESPONSE  
Date: 04/07/1998  
Action: Other Report / Document

Global Id: T0604100323  
Action Type: RESPONSE  
Date: 04/10/1997  
Action: Other Report / Document

Global Id: T0604100323  
Action Type: RESPONSE  
Date: 12/26/1996  
Action: Correspondence

Global Id: T0604100323  
Action Type: RESPONSE  
Date: 09/11/1999  
Action: Other Report / Document

Global Id: T0604100323  
Action Type: RESPONSE  
Date: 06/01/1999  
Action: Soil and Water Investigation Workplan



Map ID  
Direction  
Distance  
Elevation

MAP FINDINGS

Site

Database(s)

EDR ID Number  
EPA ID Number

**SAN RAFAEL CITY OF CORPOR (Continued)**

**S103672277**

Global Id:	T0604100323
Action Type:	RESPONSE
Date:	10/22/1996
Action:	Other Report / Document
Global Id:	T0604100323
Action Type:	RESPONSE
Date:	01/16/1997
Action:	Other Report / Document
Global Id:	T0604100323
Action Type:	RESPONSE
Date:	11/19/1996
Action:	Other Report / Document
Global Id:	T0604100323
Action Type:	RESPONSE
Date:	02/04/1998
Action:	Other Report / Document
Global Id:	T0604100323
Action Type:	RESPONSE
Date:	10/15/1999
Action:	Soil and Water Investigation Report
Global Id:	T0604100323
Action Type:	RESPONSE
Date:	10/06/1999
Action:	Correspondence
Global Id:	T0604100323
Action Type:	RESPONSE
Date:	03/24/2005
Action:	Site Assessment Report
Global Id:	T0604100323
Action Type:	RESPONSE
Date:	02/19/1997
Action:	Soil and Water Investigation Workplan
Global Id:	T0604100323
Action Type:	RESPONSE
Date:	04/10/1997
Action:	Other Report / Document
Global Id:	T0604100323
Action Type:	RESPONSE
Date:	02/06/1998
Action:	Request for Closure
Global Id:	T0604100323
Action Type:	RESPONSE
Date:	11/12/2003
Action:	Site Assessment Report
Global Id:	T0604100323
Action Type:	RESPONSE

Map ID  
Direction  
Distance  
Elevation

MAP FINDINGS

Site

Database(s)

EDR ID Number  
EPA ID Number

**SAN RAFAEL CITY OF CORPOR (Continued)**

**S103672277**

Date: 01/08/1999  
Action: Other Workplan

Global Id: T0604100323  
Action Type: RESPONSE  
Date: 06/02/2004  
Action: Correspondence

Global Id: T0604100323  
Action Type: REMEDIATION  
Date: 07/23/2008  
Action: Excavation

Global Id: T0604100323  
Action Type: ENFORCEMENT  
Date: 09/15/2005  
Action: \* Verbal Communication

Global Id: T0604100323  
Action Type: ENFORCEMENT  
Date: 02/26/2007  
Action: Staff Letter

Global Id: T0604100323  
Action Type: ENFORCEMENT  
Date: 09/07/2005  
Action: \* Verbal Communication

Global Id: T0604100323  
Action Type: ENFORCEMENT  
Date: 01/12/2007  
Action: Meeting

Global Id: T0604100323  
Action Type: ENFORCEMENT  
Date: 01/10/2007  
Action: Site Visit / Inspection / Sampling

Global Id: T0604100323  
Action Type: ENFORCEMENT  
Date: 08/31/2005  
Action: Technical Correspondence / Assistance / Other

Global Id: T0604100323  
Action Type: ENFORCEMENT  
Date: 01/24/2006  
Action: Verbal Communication

Global Id: T0604100323  
Action Type: ENFORCEMENT  
Date: 01/25/2006  
Action: Verbal Communication

Global Id: T0604100323  
Action Type: ENFORCEMENT  
Date: 04/01/2006  
Action: Verbal Communication

Map ID  
Direction  
Distance  
Elevation

MAP FINDINGS

Site

Database(s)

EDR ID Number  
EPA ID Number

**SAN RAFAEL CITY OF CORPOR (Continued)**

**S103672277**

Global Id: T0604100323  
Action Type: ENFORCEMENT  
Date: 04/03/2006  
Action: Verbal Communication

Global Id: T0604100323  
Action Type: ENFORCEMENT  
Date: 12/10/1999  
Action: Staff Letter

Global Id: T0604100323  
Action Type: ENFORCEMENT  
Date: 06/10/2004  
Action: Meeting

Global Id: T0604100323  
Action Type: ENFORCEMENT  
Date: 06/22/2007  
Action: Email Correspondence

Global Id: T0604100323  
Action Type: ENFORCEMENT  
Date: 11/12/2006  
Action: Meeting

Global Id: T0604100323  
Action Type: ENFORCEMENT  
Date: 09/15/2005  
Action: Meeting

Global Id: T0604100323  
Action Type: Other  
Date: 03/23/1999  
Action: Leak Discovery

Global Id: T0604100323  
Action Type: Other  
Date: 03/23/1999  
Action: Leak Stopped

**LUST:**

Global Id: T0604100323  
Status: Open - Case Begin Date  
Status Date: 03/23/1999

Global Id: T0604100323  
Status: Open - Site Assessment  
Status Date: 04/07/1999

Global Id: T0604100323  
Status: Open - Remediation  
Status Date: 09/26/2007

Global Id: T0604100323  
Status: Open - Verification Monitoring  
Status Date: 01/21/2009

Map ID  
Direction  
Distance  
Elevation

MAP FINDINGS

Site

Database(s)

EDR ID Number  
EPA ID Number

**SAN RAFAEL CITY OF CORPOR (Continued)**

**S103672277**

Global Id: T0604100323  
Status: Open - Eligible for Closure  
Status Date: 06/25/2015

Global Id: T0604100323  
Status: Completed - Case Closed  
Status Date: 02/24/2016

**ENF:**

Name: SAN RAFAEL CORPORATION YARD  
Address: 790 LINCOLN  
City,State,Zip: SAN RAFAEL, CA 94901  
Region: 2  
Facility Id: 260237  
Agency Name: San Rafael City  
Place Type: Facility  
Place Subtype: Not reported  
Facility Type: All other facilities  
Agency Type: Privately-Owned Business  
# Of Agencies: 1  
Place Latitude: 37.968639  
Place Longitude: -122.523707  
SIC Code 1: Not reported  
SIC Desc 1: Not reported  
SIC Code 2: Not reported  
SIC Desc 2: Not reported  
SIC Code 3: Not reported  
SIC Desc 3: Not reported  
NAICS Code 1: Not reported  
NAICS Desc 1: Not reported  
NAICS Code 2: Not reported  
NAICS Desc 2: Not reported  
NAICS Code 3: Not reported  
NAICS Desc 3: Not reported  
# Of Places: 1  
Source Of Facility: Reg Meas  
Design Flow: Not reported  
Threat To Water Quality: Not reported  
Complexity: Not reported  
Pretreatment: Not reported  
Facility Waste Type: Not reported  
Facility Waste Type 2: Not reported  
Facility Waste Type 3: Not reported  
Facility Waste Type 4: Not reported  
Program: UST  
Program Category1: TANKS  
Program Category2: TANKS  
# Of Programs: 1  
WDID: 2 21-0341  
Reg Measure Id: 168985  
Reg Measure Type: Unregulated  
Region: 2  
Order #: Not reported  
Npdes# CA#: Not reported  
Major-Minor: Not reported  
Npdes Type: Not reported

Map ID  
Direction  
Distance  
Elevation

MAP FINDINGS

Site

Database(s)

EDR ID Number  
EPA ID Number

**SAN RAFAEL CITY OF CORPOR (Continued)**

**S103672277**

Reclamation: Not reported  
Dredge Fill Fee: Not reported  
301H: Not reported  
Application Fee Amt Received: Not reported  
Status: Never Active  
Status Date: 02/20/2013  
Effective Date: Not reported  
Expiration/Review Date: Not reported  
Termination Date: Not reported  
WDR Review - Amend: Not reported  
WDR Review - Revise/Renew: Not reported  
WDR Review - Rescind: Not reported  
WDR Review - No Action Required: Not reported  
WDR Review - Pending: Not reported  
WDR Review - Planned: Not reported  
Status Enrollee: N  
Individual/General: I  
Fee Code: Not reported  
Direction/Voice: Passive  
Enforcement Id(EID): 237111  
Region: 2  
Order / Resolution Number: UNKNOWN  
Enforcement Action Type: 13267 Letter  
Effective Date: 06/09/1999  
Adoption/Issuance Date: Not reported  
Achieve Date: 10/15/1999  
Termination Date: Not reported  
ACL Issuance Date: Not reported  
EPL Issuance Date: Not reported  
Status: Historical  
Title: Enforcement - 2 21-0341  
Description: Not reported  
Program: UST  
Latest Milestone Completion Date: 10/15/1999  
# Of Programs1: 1  
Total Assessment Amount: 0  
Initial Assessed Amount: 0  
Liability \$ Amount: 0  
Project \$ Amount: 0  
Liability \$ Paid: 0  
Project \$ Completed: 0  
Total \$ Paid/Completed Amount: 0

Name: SAN RAFAEL CORPORATION YARD  
Address: 790 LINCOLN  
City,State,Zip: SAN RAFAEL, CA 94901  
Region: 2  
Facility Id: 260237  
Agency Name: San Rafael City  
Place Type: Facility  
Place Subtype: Not reported  
Facility Type: All other facilities  
Agency Type: Privately-Owned Business  
# Of Agencies: 1  
Place Latitude: 37.968639  
Place Longitude: -122.523707  
SIC Code 1: Not reported

Map ID  
Direction  
Distance  
Elevation

MAP FINDINGS

Site

Database(s)

EDR ID Number  
EPA ID Number

**SAN RAFAEL CITY OF CORPOR (Continued)**

**S103672277**

SIC Desc 1:	Not reported
SIC Code 2:	Not reported
SIC Desc 2:	Not reported
SIC Code 3:	Not reported
SIC Desc 3:	Not reported
NAICS Code 1:	Not reported
NAICS Desc 1:	Not reported
NAICS Code 2:	Not reported
NAICS Desc 2:	Not reported
NAICS Code 3:	Not reported
NAICS Desc 3:	Not reported
# Of Places:	1
Source Of Facility:	Reg Meas
Design Flow:	Not reported
Threat To Water Quality:	Not reported
Complexity:	Not reported
Pretreatment:	Not reported
Facility Waste Type:	Not reported
Facility Waste Type 2:	Not reported
Facility Waste Type 3:	Not reported
Facility Waste Type 4:	Not reported
Program:	UST
Program Category1:	TANKS
Program Category2:	TANKS
# Of Programs:	1
WDID:	2 21-0341
Reg Measure Id:	168985
Reg Measure Type:	Unregulated
Region:	2
Order #:	Not reported
Npdes# CA#:	Not reported
Major-Minor:	Not reported
Npdes Type:	Not reported
Reclamation:	Not reported
Dredge Fill Fee:	Not reported
301H:	Not reported
Application Fee Amt Received:	Not reported
Status:	Never Active
Status Date:	02/20/2013
Effective Date:	Not reported
Expiration/Review Date:	Not reported
Termination Date:	Not reported
WDR Review - Amend:	Not reported
WDR Review - Revise/Renew:	Not reported
WDR Review - Rescind:	Not reported
WDR Review - No Action Required:	Not reported
WDR Review - Pending:	Not reported
WDR Review - Planned:	Not reported
Status Enrollee:	N
Individual/General:	I
Fee Code:	Not reported
Direction/Voice:	Passive
Enforcement Id(EID):	237110
Region:	2
Order / Resolution Number:	UNKNOWN
Enforcement Action Type:	13267 Letter
Effective Date:	04/08/1999

Map ID  
Direction  
Distance  
Elevation

MAP FINDINGS

Site

Database(s)

EDR ID Number  
EPA ID Number

**SAN RAFAEL CITY OF CORPOR (Continued)**

**S103672277**

Adoption/Issuance Date: Not reported  
Achieve Date: 6/1/1999  
Termination Date: Not reported  
ACL Issuance Date: Not reported  
EPL Issuance Date: Not reported  
Status: Historical  
Title: Enforcement - 2 21-0341  
Description: Not reported  
Program: UST  
Latest Milestone Completion Date: 6/1/1999  
# Of Programs1: 1  
Total Assessment Amount: 0  
Initial Assessed Amount: 0  
Liability \$ Amount: 0  
Project \$ Amount: 0  
Liability \$ Paid: 0  
Project \$ Completed: 0  
Total \$ Paid/Completed Amount: 0

**HIST CORTESE:**

edr\_fname: SAN RAFAEL CITY OF CORPOR  
edr\_fadd1: 790 LINCOLN  
City,State,Zip: SAN RAFAEL, CA 94901  
Region: CORTESE  
Facility County Code: 21  
Reg By: LTNKA  
Reg Id: 21-0341

**CERS:**

Name: SAN RAFAEL CITY OF CORPORATION YARD  
Address: 790 LINCOLN AVE  
City,State,Zip: SAN RAFAEL, CA 94901  
Site ID: 682536  
CERS ID: T0604100323  
CERS Description: Leaking Underground Storage Tank Cleanup Site

**S156**  
**WSW**  
**1/4-1/2**  
**0.261 mi.**  
**1377 ft.**

**SAN RAFAEL CITY OF CORPORATION YARD**  
**790 LINCOLN AVE**  
**SAN RAFAEL, CA 94901**  
**Site 2 of 2 in cluster S**

**LUST** **S101624677**  
**SWEEPS UST** **N/A**  
**HIST UST**  
**CA FID UST**  
**Cortese**

**Relative:**  
**Higher**  
**Actual:**  
**24 ft.**

LUST REG 2:  
Region: 2  
Facility Id: 21-0341  
Facility Status: Preliminary site assessment workplan submitted  
Case Number: 21-0341  
How Discovered: Tank Closure  
Leak Cause: UNK  
Leak Source: UNK  
Date Leak Confirmed: Not reported  
Oversight Program: LUST  
Prelim. Site Assesment Wokplan Submitted: 4/7/1999  
Preliminary Site Assesment Began: Not reported  
Pollution Characterization Began: Not reported  
Pollution Remediation Plan Submitted: Not reported  
Date Remediation Action Underway: Not reported

Map ID  
Direction  
Distance  
Elevation

MAP FINDINGS

Site

Database(s)

EDR ID Number  
EPA ID Number

**SAN RAFAEL CITY OF CORPORATION YARD (Continued)**

**S101624677**

Date Post Remedial Action Monitoring Began: Not reported

**SWEEPS UST:**

Name: CITY CORPORATION YRAD  
Address: 790 LINCOLN AVE  
City: SAN RAFAEL  
Status: Active  
Comp Number: 58059  
Number: 4  
Board Of Equalization: Not reported  
Referral Date: 03-06-91  
Action Date: 03-06-91  
Created Date: 12-31-88  
Owner Tank Id: 5  
SWRCB Tank Id: 21-028-058059-000001  
Tank Status: A  
Capacity: 5000  
Active Date: 07-01-85  
Tank Use: M.V. FUEL  
STG: P  
Content: REG UNLEADED  
Number Of Tanks: 1

**HIST UST:**

Name: CITY CORPORATION YRAD  
Address: 790 LINCOLN AVENUE  
City,State,Zip: SAN RAFAEL, CA 94901  
File Number: 000291a0  
URL: <https://documents.geotracker.waterboards.ca.gov/ustpdfs/pdf/000291a0.pdf>  
Region: Not reported  
Facility ID: Not reported  
Facility Type: Not reported  
Other Type: Not reported  
Contact Name: Not reported  
Telephone: Not reported  
Owner Name: Not reported  
Owner Address: Not reported  
Owner City,St,Zip: Not reported  
Total Tanks: Not reported

Tank Num: Not reported  
Container Num: Not reported  
Year Installed: Not reported  
Tank Capacity: Not reported  
Tank Used for: Not reported  
Type of Fuel: Not reported  
Container Construction Thickness: Not reported  
Leak Detection: Not reported

Tank Num: Not reported  
Container Num: Not reported  
Year Installed: Not reported  
Tank Capacity: Not reported  
Tank Used for: Not reported  
Type of Fuel: Not reported  
Container Construction Thickness: Not reported



Map ID  
Direction  
Distance  
Elevation

MAP FINDINGS

Site

Database(s)

EDR ID Number  
EPA ID Number

**SAN RAFAEL CITY OF CORPORATION YARD (Continued)**

**S101624677**

Leak Detection: Not reported  
  
Tank Num: Not reported  
Container Num: Not reported  
Year Installed: Not reported  
Tank Capacity: Not reported  
Tank Used for: Not reported  
Type of Fuel: Not reported  
Container Construction Thickness: Not reported  
Leak Detection: Not reported

[Click here for Geo Tracker PDF:](#)

**CA FID UST:**

Facility ID: 21000672  
Regulated By: UTNKA  
Regulated ID: 00058059  
Cortese Code: Not reported  
SIC Code: Not reported  
Facility Phone: 4154853355  
Mail To: Not reported  
Mailing Address: P O BOX  
Mailing Address 2: Not reported  
Mailing City,St,Zip: SAN RAFAEL 94901  
Contact: Not reported  
Contact Phone: Not reported  
DUNS Number: Not reported  
NPDES Number: Not reported  
EPA ID: Not reported  
Comments: Not reported  
Status: Active

**CORTESE:**

Name: SAN RAFAEL CITY OF CORPORATION YARD  
Address: 790 LINCOLN AVE  
City,State,Zip: SAN RAFAEL, CA 94901  
Region: CORTESE  
Envirostor Id: Not reported  
Global ID: T0604100323  
Site/Facility Type: LUST CLEANUP SITE  
Cleanup Status: COMPLETED - CASE CLOSED  
Status Date: Not reported  
Site Code: Not reported  
Latitude: Not reported  
Longitude: Not reported  
Owner: Not reported  
Enf Type: Not reported  
Swat R: Not reported  
Flag: active  
Order No: Not reported  
Waste Discharge System No: Not reported  
Effective Date: Not reported  
Region 2: Not reported  
WID Id: Not reported  
Solid Waste Id No: Not reported  
Waste Management Uit Name: Not reported

Map ID  
Direction  
Distance  
Elevation

MAP FINDINGS

Site

Database(s)

EDR ID Number  
EPA ID Number

**SAN RAFAEL CITY OF CORPORATION YARD (Continued)**

**S101624677**

File Name: Active Open

157  
SSW  
1/4-1/2  
0.267 mi.  
1411 ft.

**PORSHOP THE  
658 IRWIN ST  
SAN RAFAEL, CA 94901**

**RCRA-SQG 1000381786  
CPS-SLIC CAD981678865  
FINDS**

**Relative:  
Higher  
Actual:  
16 ft.**

RCRA Listings:  
Date Form Received by Agency: 19861006  
Handler Name: Porshop The  
Handler Address: 658 IRWIN ST  
Handler City,State,Zip: SAN RAFAEL, CA 94901  
EPA ID: CAD981678865  
Contact Name: ENVIRONMENTAL MANAGER  
Contact Address: 658 IRWIN ST  
Contact City,State,Zip: SAN RAFAEL, CA 94901  
Contact Telephone: 415-454-2966  
Contact Fax: Not reported  
Contact Email: Not reported  
Contact Title: Not reported  
EPA Region: 09  
Land Type: Not reported  
Federal Waste Generator Description: Small Quantity Generator  
Non-Notifier: Not reported  
Biennial Report Cycle: Not reported  
Accessibility: Not reported  
Active Site Indicator: Handler Activities  
State District Owner: Ca  
State District: 2  
Mailing Address: IRWIN ST  
Mailing City,State,Zip: SAN RAFAEL, CA 94901  
Owner Name: Broken Hagen/Waclam  
Owner Type: Private  
Operator Name: Not Required  
Operator Type: Private  
Short-Term Generator Activity: No  
Importer Activity: No  
Mixed Waste Generator: No  
Transporter Activity: No  
Transfer Facility Activity: No  
Recycler Activity with Storage: No  
Small Quantity On-Site Burner Exemption: No  
Smelting Melting and Refining Furnace Exemption: No  
Underground Injection Control: No  
Off-Site Waste Receipt: No  
Universal Waste Indicator: No  
Universal Waste Destination Facility: No  
Federal Universal Waste: No  
Active Site State-Reg Handler: ---  
Federal Facility Indicator: Not reported  
Hazardous Secondary Material Indicator: N  
Sub-Part K Indicator: Not reported  
2018 GPRA Permit Baseline: Not on the Baseline  
2018 GPRA Renewals Baseline: Not on the Baseline  
202 GPRA Corrective Action Baseline: No  
Subject to Corrective Action Universe: No  
Non-TSDFs Where RCRA CA has Been Imposed Universe: No

Map ID  
 Direction  
 Distance  
 Elevation

MAP FINDINGS

Site

Database(s)

EDR ID Number  
 EPA ID Number

**PORSHOP THE (Continued)**

**1000381786**

Corrective Action Priority Ranking:	No NCAPS ranking
Environmental Control Indicator:	No
Institutional Control Indicator:	No
Human Exposure Controls Indicator:	N/A
Groundwater Controls Indicator:	N/A
Significant Non-Complier Universe:	No
Unaddressed Significant Non-Complier Universe:	No
Addressed Significant Non-Complier Universe:	No
Significant Non-Complier With a Compliance Schedule Universe:	No
Financial Assurance Required:	Not reported
Handler Date of Last Change:	20000915
Recognized Trader-Importer:	No
Recognized Trader-Exporter:	No
Importer of Spent Lead Acid Batteries:	No
Exporter of Spent Lead Acid Batteries:	No
Recycler Activity Without Storage:	No
Manifest Broker:	No
Sub-Part P Indicator:	No

Handler - Owner Operator:

Owner/Operator Indicator:	Owner
Owner/Operator Name:	BROKEN HAGEN/WACLAM
Legal Status:	Private
Date Became Current:	Not reported
Date Ended Current:	Not reported
Owner/Operator Address:	NOT REQUIRED
Owner/Operator City,State,Zip:	NOT REQUIRED, ME 99999
Owner/Operator Telephone:	415-555-1212
Owner/Operator Telephone Ext:	Not reported
Owner/Operator Fax:	Not reported
Owner/Operator Email:	Not reported

Owner/Operator Indicator:	Operator
Owner/Operator Name:	NOT REQUIRED
Legal Status:	Private
Date Became Current:	Not reported
Date Ended Current:	Not reported
Owner/Operator Address:	NOT REQUIRED
Owner/Operator City,State,Zip:	NOT REQUIRED, ME 99999
Owner/Operator Telephone:	415-555-1212
Owner/Operator Telephone Ext:	Not reported
Owner/Operator Fax:	Not reported
Owner/Operator Email:	Not reported

Historic Generators:

Receive Date:	19861006
Handler Name:	PORSHOP THE
Federal Waste Generator Description:	Small Quantity Generator
State District Owner:	Ca
Large Quantity Handler of Universal Waste:	No
Recognized Trader Importer:	No
Recognized Trader Exporter:	No
Spent Lead Acid Battery Importer:	No
Spent Lead Acid Battery Exporter:	No
Current Record:	Yes

Map ID  
Direction  
Distance  
Elevation

MAP FINDINGS

Site

Database(s)

EDR ID Number  
EPA ID Number

**PORSHOP THE (Continued)**

**1000381786**

Non Storage Recycler Activity: Not reported  
Electronic Manifest Broker: Not reported

List of NAICS Codes and Descriptions:  
NAICS Codes: No NAICS Codes Found

Facility Has Received Notices of Violations:  
Violations: No Violations Found

Evaluation Action Summary:  
Evaluations: No Evaluations Found

**CPS-SLIC:**

Name: PROSHOP INC.  
Address: 658 IRWIN STREET  
City,State,Zip: SAN RAFAEL, CA 94901  
Region: STATE  
**Facility Status: Completed - Case Closed**  
Status Date: 10/30/2019  
Global Id: T10000002283  
Lead Agency: SAN FRANCISCO BAY RWQCB (REGION 2)  
Lead Agency Case Number: Not reported  
Latitude: 37.967864  
Longitude: -122.521317  
Case Type: Cleanup Program Site  
Case Worker: Not reported  
Local Agency: Not reported  
RB Case Number: 21S0067  
File Location: Regional Board  
Potential Media Affected: Other Groundwater (uses other than drinking water), Soil  
Potential Contaminants of Concern: Diesel, Waste Oil / Motor / Hydraulic / Lubricating  
EPA Region: 9  
Coordinate Source: Manual Entry on Screens  
Cuf Case: NO  
Quantity Released Gallons: Not reported  
Begin Date: 11/01/2008  
Leak Reported Date: 04/16/2010  
How Discovered: Site Assessment/Site Investigation  
How Discovered Description: Not reported  
Discharge Source: Other  
Discharge Cause: Unknown  
Stop Method: Close and Remove Tank, Other Means  
Stop Description: Excavate hoists & UST w/some soil  
No Further Action Date: 10/30/2019  
CA Water Watershed Name: Bay Bridges - San Rafael (203.20)  
Dwr Groundwater Subbasin Name: San Rafael Valley (2-029)  
Disadvantaged Community: Disadvantaged Community  
CA Enviroscreen 3 Score: 46-50%  
CA Enviroscreen 4 Score: 50-55%  
Military DOD Site: No  
Facility Project Subtype: Not reported  
RWQCB Region: SAN FRANCISCO BAY RWQCB (REGION 2)  
Site History: Auto service/repair shop with leaky UST and hoists. Sources have been removed. Monitoring natural attenuation.

Map ID  
 Direction  
 Distance  
 Elevation

MAP FINDINGS

Site

Database(s)

EDR ID Number  
 EPA ID Number

**PORSHOP THE (Continued)**

**1000381786**

Click here to access the California GeoTracker records for this facility:

**FINDS:**

Registry ID: 110002748395

Click Here for FRS Facility Detail Report:

**Environmental Interest/Information System:**

California Hazardous Waste Tracking System - Datamart (HWTS-DATAMART) provides California with information on hazardous waste shipments for generators, transporters, and treatment, storage, and disposal facilities.

RCRAInfo is a national information system that supports the Resource Conservation and Recovery Act (RCRA) program through the tracking of events and activities related to facilities that generate, transport, and treat, store, or dispose of hazardous waste. RCRAInfo allows RCRA program staff to track the notification, permit, compliance, and corrective action activities required under RCRA.

STATE MASTER

Click this hyperlink while viewing on your computer to access additional FINDS: detail in the EDR Site Report.

**R158**  
**SE**  
**1/4-1/2**  
**0.284 mi.**  
**1500 ft.**

**MARIN-SONOMA MOSQUITO ABATEMENT DISTRICT**  
**201 3RD STREET**  
**SAN RAFAEL, CA 94901**  
**Site 2 of 3 in cluster R**

**ENVIROSTOR** **S100269682**  
**VCP** **N/A**  
**HIST Cal-Sites**  
**DEED**  
**HIST CORTESE**

**Relative:**  
**Lower**  
**Actual:**  
**9 ft.**

**ENVIROSTOR:**  
 Name: MARIN-SONOMA MOSQUITO ABATEMENT DISTRICT  
 Address: 201 3RD STREET  
 City,State,Zip: SAN RAFAEL, CA 94901  
 Facility ID: 21070001  
 Status: Certified / Operation & Maintenance  
 Status Date: 05/13/2003  
 Site Code: 200311  
 Site Type: Voluntary Cleanup  
 Site Type Detailed: Voluntary Agreement  
 Acres: 0.9  
 NPL: NO  
 Regulatory Agencies: SMBRP, RWQCB 2 - San Francisco Bay  
 Lead Agency: SMBRP  
 Program Manager: Armen Aghakiant  
 Supervisor: Julie Pettijohn  
 Division Branch: Cleanup Berkeley  
 Assembly: 12  
 Senate: 2  
 Special Program: Not reported  
 Restricted Use: YES  
 Site Mgmt Req: REM, ASP, FOUN, LUC, MON, EX, GW, OIL, NOWN, NDAM, NUSE, NDEV, NSUB, EXT, HS, SCH, FOOD, COV, RES  
 Funding: Responsible Party  
 Latitude: 37.96931  
 Longitude: -122.5151  
 APN: 014-151-11  
 Past Use: EQUIPMENT/INSTRUMENT REPAIR, FUEL - VEHICLE STORAGE/ REFUELING, MACHINE SHOP, PESTICIDE/INSECTIDE/RODENTICIDE STORAGE

Map ID  
Direction  
Distance  
Elevation

MAP FINDINGS

Site

Database(s)

EDR ID Number  
EPA ID Number

**MARIN-SONOMA MOSQUITO ABATEMENT DISTRICT (Continued)**

**S100269682**

Potential COC: Benzene DDT TPH-diesel Xylenes  
Confirmed COC: 30 003 300 083 002 400 000  
Potential Description: OTH, SOIL  
Alias Name: MARIN-SONOMA MOSQUITO ABATEMENT DISTRICT  
Alias Type: Alternate Name  
Alias Name: Montecito Plaza Overflow Parking Lot  
Alias Type: Alternate Name  
Alias Name: 014-151-11  
Alias Type: APN  
Alias Name: 110033608781  
Alias Type: EPA (FRS #)  
Alias Name: SL18312732  
Alias Type: GeoTracker Global ID  
Alias Name: 200311  
Alias Type: Project Code (Site Code)  
Alias Name: 21070001  
Alias Type: Envirostor ID Number

**Completed Info:**

Completed Area Name: PROJECT WIDE  
Completed Sub Area Name: Not reported  
Completed Document Type: Correspondence  
Completed Date: 05/20/2014  
Comments: DTSC sent a letter approving a change in the frequency of groundwater sampling from annual to biennial and a reduction from sampling six groundwater monitoring wells to one well (MW-4).

Completed Area Name: PROJECT WIDE  
Completed Sub Area Name: Not reported  
Completed Document Type: Correspondence  
Completed Date: 01/29/2015  
Comments: This letter from PES Environmental, Inc. on behalf of 201 Third Street Associates, LLC requests DTSC approval of : (1) No further action with regard to groundwater monitoring, and (2) destruction of the monitoring wells at the site.

Completed Area Name: PROJECT WIDE  
Completed Sub Area Name: Not reported  
Completed Document Type: Correspondence  
Completed Date: 07/19/2016  
Comments: DTSC clarified in an email to PES Environmental, Inc. that groundwater samples collected from monitoring well MW-4 well should continue to be analyzed for total petroleum hydrocarbons as diesel and gasoline and benzene, toluene, ethylbenzene, and xylenes. Analysis for pesticides is not necessary since very low concentrations have been detected in the well.

Completed Area Name: PROJECT WIDE  
Completed Sub Area Name: Not reported  
Completed Document Type: Operation and Maintenance Report  
Completed Date: 03/15/2010  
Comments: Report accepted; Acceptance letter sent with DTSC Annual Inspection Report; Requested repairs on asphalt cracks at MW-6 and missing bolts from monitor wells protective plates for MW-6 & 8.

Completed Area Name: PROJECT WIDE  
Completed Sub Area Name: Not reported  
Completed Document Type: Monitoring Report

Map ID  
Direction  
Distance  
Elevation

MAP FINDINGS

Site

Database(s)

EDR ID Number  
EPA ID Number

**MARIN-SONOMA MOSQUITO ABATEMENT DISTRICT (Continued)**

**S100269682**

Completed Date: 10/07/2008  
Comments: Semi Annual Report approved

Completed Area Name: PROJECT WIDE  
Completed Sub Area Name: Not reported  
Completed Document Type: Operation and Maintenance Report  
Completed Date: 04/30/2013  
Comments: Not reported

Completed Area Name: PROJECT WIDE  
Completed Sub Area Name: Not reported  
Completed Document Type: Operation and Maintenance Report  
Completed Date: 08/09/2016  
Comments: The Biennial Groundwater Monitoring and Maintenance Report summarizes the findings from an asphalt cap inspection and presents the results of the July 22, 2016 groundwater monitoring event. Diesel range organics (DRO) were detected at a concentration of 80.0 micrograms per liter (ug/L) in well MW-4. This concentration of DRO is less than the DTSC significant concentration of 700 ug/L identified in the January 2003 Operation and Maintenance Agreement. Gasoline range organics (GRO) and BTEX were not detected above their respective laboratory reporting limits. The asphalt cap inspection was performed on May 25, 2016. The asphalt cap was observed to be in good condition. No significant cracks were observed in the seal coat and no unevenness or buckling of the asphalt cap was observed. Also, no weed growth or no significant ponding of water were observed.

Completed Area Name: PROJECT WIDE  
Completed Sub Area Name: Not reported  
Completed Document Type: Financial Assurance Documentation  
Completed Date: 11/17/2016  
Comments: Not reported

Completed Area Name: PROJECT WIDE  
Completed Sub Area Name: Not reported  
Completed Document Type: Correspondence  
Completed Date: 01/20/2012  
Comments: Not reported

Completed Area Name: PROJECT WIDE  
Completed Sub Area Name: Not reported  
Completed Document Type: Annual Oversight Cost Estimate  
Completed Date: 10/09/2017  
Comments: DTSC oversight cost estimate for fiscal year 2017/2018 (July 1, 2017 - June 30, 2018)

Completed Area Name: PROJECT WIDE  
Completed Sub Area Name: Not reported  
Completed Document Type: Annual Oversight Cost Estimate  
Completed Date: 10/25/2018  
Comments: Not reported

Completed Area Name: PROJECT WIDE  
Completed Sub Area Name: Not reported  
Completed Document Type: Land Use Restriction - Site Inspection/Visit  
Completed Date: 04/25/2012  
Comments: Not reported

Map ID  
Direction  
Distance  
Elevation

MAP FINDINGS

Site

Database(s)

EDR ID Number  
EPA ID Number

**MARIN-SONOMA MOSQUITO ABATEMENT DISTRICT (Continued)**

**S100269682**

Completed Area Name: PROJECT WIDE  
Completed Sub Area Name: Not reported  
Completed Document Type: Correspondence  
Completed Date: 12/28/2010  
Comments: Reminder letter send.

Completed Area Name: PROJECT WIDE  
Completed Sub Area Name: Not reported  
Completed Document Type: Annual Oversight Cost Estimate  
Completed Date: 12/15/2011  
Comments: Not reported

Completed Area Name: PROJECT WIDE  
Completed Sub Area Name: Not reported  
Completed Document Type: Annual Oversight Cost Estimate  
Completed Date: 09/04/2012  
Comments: Not reported

Completed Area Name: PROJECT WIDE  
Completed Sub Area Name: Not reported  
Completed Document Type: Annual Oversight Cost Estimate  
Completed Date: 10/03/2013  
Comments: Not reported

Completed Area Name: PROJECT WIDE  
Completed Sub Area Name: Not reported  
Completed Document Type: Annual Oversight Cost Estimate  
Completed Date: 10/20/2014  
Comments: Not reported

Completed Area Name: PROJECT WIDE  
Completed Sub Area Name: Not reported  
Completed Document Type: Annual Oversight Cost Estimate  
Completed Date: 10/16/2015  
Comments: The Biennial Groundwater Monitoring and Maintenance Report summarizes the findings from an asphalt cap inspection and presents the results of the July 22, 2016 groundwater monitoring event. Diesel range organics (DRO) were detected at a concentration of 80.0 micrograms per liter (ug/L) in well MW-4. This concentration of DRO is less than the DTSC significant concentration of 700 ug/L identified in the January 2003 Operation and Maintenance Agreement. Gasoline range organics (GRO) and BTEX were not detected above their respective laboratory reporting limits. The asphalt cap inspection was performed on May 25, 2016. The asphalt cap was observed to be in good condition. No significant cracks were observed in the seal coat and no unevenness or buckling of the asphalt cap was observed. Also, no weed growth or no significant ponding of water were observed.

Completed Area Name: PROJECT WIDE  
Completed Sub Area Name: Not reported  
Completed Document Type: Annual Oversight Cost Estimate  
Completed Date: 10/11/2016  
Comments: Not reported

Completed Area Name: PROJECT WIDE  
Completed Sub Area Name: Not reported  
Completed Document Type: Removal Action Completion Report



Map ID  
Direction  
Distance  
Elevation

MAP FINDINGS

Site

Database(s)

EDR ID Number  
EPA ID Number

**MARIN-SONOMA MOSQUITO ABATEMENT DISTRICT (Continued)**

**S100269682**

Completed Date: 06/19/1992  
Comments: Completed RA. Approximately 1500 cubic yards of pesticide-contaminated soil was disposed off-site.

Completed Area Name: PROJECT WIDE  
Completed Sub Area Name: Not reported  
Completed Document Type: Preliminary Endangerment Assessment Report  
Completed Date: 03/24/1992  
Comments: This is a combination PEA/draft RAP.

Completed Area Name: PROJECT WIDE  
Completed Sub Area Name: Not reported  
Completed Document Type: Operation and Maintenance Report  
Completed Date: 03/23/2007  
Comments: No problems noted in the cap inspection and groundwater results match historical results.

Completed Area Name: PROJECT WIDE  
Completed Sub Area Name: Not reported  
Completed Document Type: Fact Sheets  
Completed Date: 01/31/1992  
Comments: Fact sheet discusses the site history, the environmental investigations conducted at the site, and the proposed cleanup plan.

Completed Area Name: PROJECT WIDE  
Completed Sub Area Name: Not reported  
Completed Document Type: Remedial Action Completion Report  
Completed Date: 01/13/1995  
Comments: The report presents the results of the soil excavation and removal activities undertaken.

Completed Area Name: PROJECT WIDE  
Completed Sub Area Name: Not reported  
Completed Document Type: Operation and Maintenance Report  
Completed Date: 02/28/2003  
Comments: Report submitted showing that TPH is still detected in monitoring wells, but not BTEX. Asphalt cap in good shape.

Completed Area Name: PROJECT WIDE  
Completed Sub Area Name: Not reported  
Completed Document Type: Operation and Maintenance Report  
Completed Date: 04/05/2004  
Comments: DTSC reviewed the report. Monitoring results still detected TPH diesel and TPH gasoline in the wells, but BTEX was not detected. The approval letter noted other issues that needed to be addressed in the upcoming report.

Completed Area Name: PROJECT WIDE  
Completed Sub Area Name: Not reported  
Completed Document Type: Operation and Maintenance Report  
Completed Date: 03/30/2005  
Comments: Report shows that TPH diesel and gasoline are still being detected, but BTEX is not. The report did not document the cap repair that was done during the last 12 months.

Completed Area Name: PROJECT WIDE  
Completed Sub Area Name: Not reported

Map ID  
Direction  
Distance  
Elevation

MAP FINDINGS

Site

Database(s)

EDR ID Number  
EPA ID Number

**MARIN-SONOMA MOSQUITO ABATEMENT DISTRICT (Continued)**

**S100269682**

Completed Document Type: Other Report  
Completed Date: 05/21/2004  
Comments: Report documents cap repairs described in a March 26, 2004 DTSC letter.

Completed Area Name: PROJECT WIDE  
Completed Sub Area Name: Not reported  
Completed Document Type: Remedial Action Completion Report  
Completed Date: 01/11/1996  
Comments: Report details the recent soil boring and groundwater monitoring well installation and testing.

Completed Area Name: PROJECT WIDE  
Completed Sub Area Name: Not reported  
Completed Document Type: Operation and Maintenance Report  
Completed Date: 09/19/2006  
Comments: DTSC accepted the Report as meeting the Operation and Maintenance reporting requirements for the 2006 semi-annual sampling event. The next round of sampling is scheduled for January 2007.

Completed Area Name: PROJECT WIDE  
Completed Sub Area Name: Not reported  
Completed Document Type: Operation and Maintenance Report  
Completed Date: 05/05/2008  
Comments: Report may DTSC's Semi-Annual Operation & Maintenance requirements for the Site.

Completed Area Name: PROJECT WIDE  
Completed Sub Area Name: Not reported  
Completed Document Type: 5 Year Review Workplan  
Completed Date: 09/27/2007  
Comments: 5-Year Workplan approved. Report due to DTSC by November 24, 2007.

Completed Area Name: PROJECT WIDE  
Completed Sub Area Name: Not reported  
Completed Document Type: Operation and Maintenance Report  
Completed Date: 10/17/2007  
Comments: Semi-Annual groundwater will continue. Next sampling event scheduled for January 2008.

Completed Area Name: PROJECT WIDE  
Completed Sub Area Name: Not reported  
Completed Document Type: Land Use Restriction - Site Inspection/Visit  
Completed Date: 04/27/2009  
Comments: The asphalt surface appeared to be in good condition, with no major cracking or deterioration observed. However, cracks were observed during the inspection near the driveway, but the cracks were not significant. While the cracks observed during the inspection are not currently significant, the cracks are in a high traffic area and will only become worse. DTSC has sent a letter to the RP directing them to repair the cracks. There was no evidence of activities prohibited by the Deed Restriction.

Completed Area Name: PROJECT WIDE  
Completed Sub Area Name: Not reported  
Completed Document Type: Land Use Restriction - Site Inspection/Visit  
Completed Date: 03/11/2010

Map ID  
Direction  
Distance  
Elevation

MAP FINDINGS

Site

Database(s)

EDR ID Number  
EPA ID Number

**MARIN-SONOMA MOSQUITO ABATEMENT DISTRICT (Continued)**

**S100269682**

Comments: Overall, the asphalt surface appeared to be in good condition, with no major cracking or deterioration observed. The cracks observed during the 2009 inspection near the driveway, were repaired. Significant asphalt cracking was observed around monitoring well MW-6. It was also, observed that bolts were missing from monitoring wells protective plates for MW- 6 and MW- 8. There was no evidence of activities prohibited by the Deed Restriction.

Completed Area Name: PROJECT WIDE  
Completed Sub Area Name: Not reported  
Completed Document Type: Land Use Restriction - Site Inspection/Visit  
Completed Date: 03/16/2011  
Comments: Not reported

Completed Area Name: PROJECT WIDE  
Completed Sub Area Name: Not reported  
Completed Document Type: Correspondence  
Completed Date: 01/07/2010  
Comments: Reminder Letter Sent.

Completed Area Name: PROJECT WIDE  
Completed Sub Area Name: Not reported  
Completed Document Type: Operation and Maintenance Report  
Completed Date: 04/20/2006  
Comments: Petroleum hydrocarbons as diesel and pesticides as DDD, DDE, and DDT were detected at concentrations greater than the established trigger levels. this is now requiring that the groundwater monitoring now occur seim-annual. Next report is due August 2006.

Completed Area Name: PROJECT WIDE  
Completed Sub Area Name: Not reported  
Completed Document Type: Fieldwork  
Completed Date: 03/30/2010  
Comments: Bolts and patch were replaced & fixed.

Completed Area Name: PROJECT WIDE  
Completed Sub Area Name: Not reported  
Completed Document Type: Operation and Maintenance Report  
Completed Date: 03/29/2012  
Comments: Not reported

Completed Area Name: PROJECT WIDE  
Completed Sub Area Name: Not reported  
Completed Document Type: Other Report  
Completed Date: 05/06/2011  
Comments: Send May 5, 2011.

Completed Area Name: PROJECT WIDE  
Completed Sub Area Name: Not reported  
Completed Document Type: Monitoring Report  
Completed Date: 06/29/2017  
Comments: Not reported

Completed Area Name: PROJECT WIDE  
Completed Sub Area Name: Not reported  
Completed Document Type: Land Use Restriction - Site Inspection/Visit  
Completed Date: 04/23/2008

Map ID  
Direction  
Distance  
Elevation

MAP FINDINGS

Site

Database(s)

EDR ID Number  
EPA ID Number

**MARIN-SONOMA MOSQUITO ABATEMENT DISTRICT (Continued)**

**S100269682**

Comments: The cap appeared to be in good condition.

Completed Area Name: PROJECT WIDE  
Completed Sub Area Name: Not reported  
Completed Document Type: Annual Oversight Cost Estimate  
Completed Date: 10/07/2020  
Comments: Emailed annual cost estimate letter on 10/7/2020. -EC

Completed Area Name: PROJECT WIDE  
Completed Sub Area Name: Not reported  
Completed Document Type: Annual Oversight Cost Estimate  
Completed Date: 10/27/2021  
Comments: PM sent letter out on 10/27/2021 to RP.

Completed Area Name: PROJECT WIDE  
Completed Sub Area Name: Not reported  
Completed Document Type: 5 Year Review Reports  
Completed Date: 12/21/2007  
Comments: Selected remedy continues to function as intended and therefore remains protective of human health and the environment.

Completed Area Name: PROJECT WIDE  
Completed Sub Area Name: Not reported  
Completed Document Type: Site Screening  
Completed Date: 06/29/1992  
Comments: Not reported

Completed Area Name: PROJECT WIDE  
Completed Sub Area Name: Not reported  
Completed Document Type: Site Screening  
Completed Date: 01/07/1991  
Comments: Not reported

Completed Area Name: PROJECT WIDE  
Completed Sub Area Name: Not reported  
Completed Document Type: Operation and Maintenance Report  
Completed Date: 05/28/2009  
Comments: Groundwater sampling results inline with historical data

Completed Area Name: PROJECT WIDE  
Completed Sub Area Name: Not reported  
Completed Document Type: Operation and Maintenance Report  
Completed Date: 03/21/2011  
Comments: Not reported

Completed Area Name: PROJECT WIDE  
Completed Sub Area Name: Not reported  
Completed Document Type: 5 Year Review Reports  
Completed Date: 02/25/2013  
Comments: Not reported

Completed Area Name: PROJECT WIDE  
Completed Sub Area Name: Not reported  
Completed Document Type: Land Use Restriction - Site Inspection/Visit  
Completed Date: 03/27/2006  
Comments: Not reported

Map ID  
Direction  
Distance  
Elevation

MAP FINDINGS

Site

Database(s)

EDR ID Number  
EPA ID Number

**MARIN-SONOMA MOSQUITO ABATEMENT DISTRICT (Continued)**

**S100269682**

Completed Area Name: PROJECT WIDE  
Completed Sub Area Name: Not reported  
Completed Document Type: Land Use Restriction - Site Inspection/Visit  
Completed Date: 03/23/2007  
Comments: No problems noted during the inspection.

Completed Area Name: PROJECT WIDE  
Completed Sub Area Name: Not reported  
Completed Document Type: Certification  
Completed Date: 05/13/2003  
Comments: Certified Site.

Completed Area Name: PROJECT WIDE  
Completed Sub Area Name: Not reported  
Completed Document Type: CEQA - Initial Study/ Neg. Declaration  
Completed Date: 03/19/1992  
Comments: Not reported

Completed Area Name: PROJECT WIDE  
Completed Sub Area Name: Not reported  
Completed Document Type: Land Use Restriction - Site Inspection/Visit  
Completed Date: 03/24/2004  
Comments: Not reported

Completed Area Name: PROJECT WIDE  
Completed Sub Area Name: Not reported  
Completed Document Type: Land Use Restriction - Site Inspection/Visit  
Completed Date: 04/07/2005  
Comments: Not reported

Completed Area Name: PROJECT WIDE  
Completed Sub Area Name: Not reported  
Completed Document Type: Operation & Maintenance Order/Agreement  
Completed Date: 01/15/2003  
Comments: Not reported

Completed Area Name: PROJECT WIDE  
Completed Sub Area Name: Not reported  
Completed Document Type: Land Use Restriction  
Completed Date: 01/15/2003  
Comments: Recorded Deed Restriction prohibiting residential uses. Signed O&M Agreement requiring biannual cap inspections and annual groundwater monitoring.

Completed Area Name: PROJECT WIDE  
Completed Sub Area Name: Not reported  
Completed Document Type: Land Use Restriction - Site Inspection/Visit  
Completed Date: 03/26/2004  
Comments: Not reported

Completed Area Name: PROJECT WIDE  
Completed Sub Area Name: Not reported  
Completed Document Type: Standard Voluntary Agreement  
Completed Date: 11/15/1991  
Comments: Not reported

Future Area Name: Not reported

Map ID  
Direction  
Distance  
Elevation

MAP FINDINGS

Site

Database(s)

EDR ID Number  
EPA ID Number

**MARIN-SONOMA MOSQUITO ABATEMENT DISTRICT (Continued)**

**S100269682**

Future Sub Area Name: Not reported  
Future Document Type: Not reported  
Future Due Date: Not reported  
Schedule Area Name: PROJECT WIDE  
Schedule Sub Area Name: Not reported  
Schedule Document Type: Five-Year Review Reports  
Schedule Due Date: 01/30/2021  
Schedule Revised Date: 06/16/2023

VCP:

Name: MARIN-SONOMA MOSQUITO ABATEMENT DISTRICT  
Address: 201 3RD STREET  
City,State,Zip: SAN RAFAEL, CA 94901  
Facility ID: 21070001  
Site Type: Voluntary Cleanup  
Site Type Detail: Voluntary Agreement  
Site Mgmt. Req.: REM, ASP, FOUN, LUC, MON, EX, GW, OIL, NOWN, NDAM, NUSE, NDEV, NSUB, EXT, HS, SCH, FOOD, COV, RES  
Acres: 0.9  
National Priorities List: NO  
Cleanup Oversight Agencies: SMBRP, RWQCB 2 - San Francisco Bay  
Lead Agency: SMBRP  
Lead Agency Description: DTSC - Site Cleanup Program  
Project Manager: Armen Aghakiant  
Supervisor: Julie Pettijohn  
Division Branch: Cleanup Berkeley  
Site Code: 200311  
Assembly: 12  
Senate: 2  
Special Programs Code: Not reported  
Status: Certified / Operation & Maintenance  
Status Date: 05/13/2003  
Restricted Use: YES  
Funding: Responsible Party  
Lat/Long: 37.96931 / -122.5151  
APN: 014-151-11  
Past Use: EQUIPMENT/INSTRUMENT REPAIR, FUEL - VEHICLE STORAGE/ REFUELING, MACHINE SHOP, PESTICIDE/INSECTIDE/RODENTICIDE STORAGE  
Potential COC: 30003, 30008, 30024, 30593  
Confirmed COC: 30,003,300,083,002,400,000  
Potential Description: OTH, SOIL  
Alias Name: MARIN-SONOMA MOSQUITO ABATEMENT DISTRICT  
Alias Type: Alternate Name  
Alias Name: Montecito Plaza Overflow Parking Lot  
Alias Type: Alternate Name  
Alias Name: 014-151-11  
Alias Type: APN  
Alias Name: 110033608781  
Alias Type: EPA (FRS #)  
Alias Name: SL18312732  
Alias Type: GeoTracker Global ID  
Alias Name: 200311  
Alias Type: Project Code (Site Code)  
Alias Name: 21070001  
Alias Type: Envirostor ID Number

Completed Info:

Map ID  
Direction  
Distance  
Elevation

MAP FINDINGS

Site

Database(s)

EDR ID Number  
EPA ID Number

**MARIN-SONOMA MOSQUITO ABATEMENT DISTRICT (Continued)**

**S100269682**

Completed Area Name: PROJECT WIDE  
Completed Sub Area Name: Not reported  
Completed Document Type: Correspondence  
Completed Date: 05/20/2014  
Comments: DTSC sent a letter approving a change in the frequency of groundwater sampling from annual to biennial and a reduction from sampling six groundwater monitoring wells to one well (MW-4).

Completed Area Name: PROJECT WIDE  
Completed Sub Area Name: Not reported  
Completed Document Type: Correspondence  
Completed Date: 01/29/2015  
Comments: This letter from PES Environmental, Inc. on behalf of 201 Third Street Associates, LLC requests DTSC approval of : (1) No further action with regard to groundwater monitoring, and (2) destruction of the monitoring wells at the site.

Completed Area Name: PROJECT WIDE  
Completed Sub Area Name: Not reported  
Completed Document Type: Correspondence  
Completed Date: 07/19/2016  
Comments: DTSC clarified in an email to PES Environmental, Inc. that groundwater samples collected from monitoring well MW-4 well should continue to be analyzed for total petroleum hydrocarbons as diesel and gasoline and benzene, toluene, ethylbenzene, and xylenes. Analysis for pesticides is not necessary since very low concentrations have been detected in the well.

Completed Area Name: PROJECT WIDE  
Completed Sub Area Name: Not reported  
Completed Document Type: Operation and Maintenance Report  
Completed Date: 03/15/2010  
Comments: Report accepted; Acceptance letter sent with DTSC Annual Inspection Report; Requested repairs on asphalt cracks at MW-6 and missing bolts from monitor wells protective plates for MW-6 & 8.

Completed Area Name: PROJECT WIDE  
Completed Sub Area Name: Not reported  
Completed Document Type: Monitoring Report  
Completed Date: 10/07/2008  
Comments: Semi Annual Report approved

Completed Area Name: PROJECT WIDE  
Completed Sub Area Name: Not reported  
Completed Document Type: Operation and Maintenance Report  
Completed Date: 04/30/2013  
Comments: Not reported

Completed Area Name: PROJECT WIDE  
Completed Sub Area Name: Not reported  
Completed Document Type: Operation and Maintenance Report  
Completed Date: 08/09/2016  
Comments: The Biennial Groundwater Monitoring and Maintenance Report summarizes the findings from an asphalt cap inspection and presents the results of the July 22, 2016 groundwater monitoring event. Diesel range organics (DRO) were detected at a concentration of 80.0 micrograms per liter (ug/L) in well MW-4. This concentration of DRO is less than

Map ID  
Direction  
Distance  
Elevation

MAP FINDINGS

Site

Database(s)

EDR ID Number  
EPA ID Number

**MARIN-SONOMA MOSQUITO ABATEMENT DISTRICT (Continued)**

**S100269682**

the DTSC significant concentration of 700 ug/L identified in the January 2003 Operation and Maintenance Agreement. Gasoline range organics (GRO) and BTEX were not detected above their respective laboratory reporting limits. The asphalt cap inspection was performed on May 25, 2016. The asphalt cap was observed to be in good condition. No significant cracks were observed in the seal coat and no unevenness or buckling of the asphalt cap was observed. Also, no weed growth or no significant ponding of water were observed.

Completed Area Name: PROJECT WIDE  
Completed Sub Area Name: Not reported  
Completed Document Type: Financial Assurance Documentation  
Completed Date: 11/17/2016  
Comments: Not reported

Completed Area Name: PROJECT WIDE  
Completed Sub Area Name: Not reported  
Completed Document Type: Correspondence  
Completed Date: 01/20/2012  
Comments: Not reported

Completed Area Name: PROJECT WIDE  
Completed Sub Area Name: Not reported  
Completed Document Type: Annual Oversight Cost Estimate  
Completed Date: 10/09/2017  
Comments: DTSC oversight cost estimate for fiscal year 2017/2018 (July 1, 2017 - June 30, 2018)

Completed Area Name: PROJECT WIDE  
Completed Sub Area Name: Not reported  
Completed Document Type: Annual Oversight Cost Estimate  
Completed Date: 10/25/2018  
Comments: Not reported

Completed Area Name: PROJECT WIDE  
Completed Sub Area Name: Not reported  
Completed Document Type: Land Use Restriction - Site Inspection/Visit  
Completed Date: 04/25/2012  
Comments: Not reported

Completed Area Name: PROJECT WIDE  
Completed Sub Area Name: Not reported  
Completed Document Type: Correspondence  
Completed Date: 12/28/2010  
Comments: Reminder letter send.

Completed Area Name: PROJECT WIDE  
Completed Sub Area Name: Not reported  
Completed Document Type: Annual Oversight Cost Estimate  
Completed Date: 12/15/2011  
Comments: Not reported

Completed Area Name: PROJECT WIDE  
Completed Sub Area Name: Not reported  
Completed Document Type: Annual Oversight Cost Estimate  
Completed Date: 09/04/2012  
Comments: Not reported



Map ID  
Direction  
Distance  
Elevation

MAP FINDINGS

Site

Database(s)

EDR ID Number  
EPA ID Number

**MARIN-SONOMA MOSQUITO ABATEMENT DISTRICT (Continued)**

**S100269682**

Completed Area Name: PROJECT WIDE  
Completed Sub Area Name: Not reported  
Completed Document Type: Annual Oversight Cost Estimate  
Completed Date: 10/03/2013  
Comments: Not reported

Completed Area Name: PROJECT WIDE  
Completed Sub Area Name: Not reported  
Completed Document Type: Annual Oversight Cost Estimate  
Completed Date: 10/20/2014  
Comments: Not reported

Completed Area Name: PROJECT WIDE  
Completed Sub Area Name: Not reported  
Completed Document Type: Annual Oversight Cost Estimate  
Completed Date: 10/16/2015  
Comments: The Biennial Groundwater Monitoring and Maintenance Report summarizes the findings from an asphalt cap inspection and presents the results of the July 22, 2016 groundwater monitoring event. Diesel range organics (DRO) were detected at a concentration of 80.0 micrograms per liter (ug/L) in well MW-4. This concentration of DRO is less than the DTSC significant concentration of 700 ug/L identified in the January 2003 Operation and Maintenance Agreement. Gasoline range organics (GRO) and BTEX were not detected above their respective laboratory reporting limits. The asphalt cap inspection was performed on May 25, 2016. The asphalt cap was observed to be in good condition. No significant cracks were observed in the seal coat and no unevenness or buckling of the asphalt cap was observed. Also, no weed growth or no significant ponding of water were observed.

Completed Area Name: PROJECT WIDE  
Completed Sub Area Name: Not reported  
Completed Document Type: Annual Oversight Cost Estimate  
Completed Date: 10/11/2016  
Comments: Not reported

Completed Area Name: PROJECT WIDE  
Completed Sub Area Name: Not reported  
Completed Document Type: Removal Action Completion Report  
Completed Date: 06/19/1992  
Comments: Completed RA. Approximately 1500 cubic yards of pesticide-contaminated soil was disposed off-site.

Completed Area Name: PROJECT WIDE  
Completed Sub Area Name: Not reported  
Completed Document Type: Preliminary Endangerment Assessment Report  
Completed Date: 03/24/1992  
Comments: This is a combination PEA/draft RAP.

Completed Area Name: PROJECT WIDE  
Completed Sub Area Name: Not reported  
Completed Document Type: Operation and Maintenance Report  
Completed Date: 03/23/2007  
Comments: No problems noted in the cap inspection and groundwater results match historical results.

Completed Area Name: PROJECT WIDE

Map ID  
Direction  
Distance  
Elevation

MAP FINDINGS

Site

Database(s)

EDR ID Number  
EPA ID Number

**MARIN-SONOMA MOSQUITO ABATEMENT DISTRICT (Continued)**

**S100269682**

Completed Sub Area Name: Not reported  
Completed Document Type: Fact Sheets  
Completed Date: 01/31/1992  
Comments: Fact sheet discusses the site history, the environmental investigations conducted at the site, and the proposed cleanup plan.

Completed Area Name: PROJECT WIDE  
Completed Sub Area Name: Not reported  
Completed Document Type: Remedial Action Completion Report  
Completed Date: 01/13/1995  
Comments: The report presents the results of the soil excavation and removal activities undertaken.

Completed Area Name: PROJECT WIDE  
Completed Sub Area Name: Not reported  
Completed Document Type: Operation and Maintenance Report  
Completed Date: 02/28/2003  
Comments: Report submitted showing that TPH is still detected in monitoring wells, but not BTEX. Asphalt cap in good shape.

Completed Area Name: PROJECT WIDE  
Completed Sub Area Name: Not reported  
Completed Document Type: Operation and Maintenance Report  
Completed Date: 04/05/2004  
Comments: DTSC reviewed the report. Monitoring results still detected TPH diesel and TPH gasoline in the wells, but BTEX was not detected. The approval letter noted other issues that needed to be addressed in the upcoming report.

Completed Area Name: PROJECT WIDE  
Completed Sub Area Name: Not reported  
Completed Document Type: Operation and Maintenance Report  
Completed Date: 03/30/2005  
Comments: Report shows that TPH diesel and gasoline are still being detected, but BTEX is not. The report did not document the cap repair that was done during the last 12 months.

Completed Area Name: PROJECT WIDE  
Completed Sub Area Name: Not reported  
Completed Document Type: Other Report  
Completed Date: 05/21/2004  
Comments: Report documents cap repairs described in a March 26, 2004 DTSC letter.

Completed Area Name: PROJECT WIDE  
Completed Sub Area Name: Not reported  
Completed Document Type: Remedial Action Completion Report  
Completed Date: 01/11/1996  
Comments: Report details the recent soil boring and groundwater monitoring well installation and testing.

Completed Area Name: PROJECT WIDE  
Completed Sub Area Name: Not reported  
Completed Document Type: Operation and Maintenance Report  
Completed Date: 09/19/2006  
Comments: DTSC accepted the Report as meeting the Operation and Maintenance reporting requirements for the 2006 semi-annual sampling event. The

Map ID  
Direction  
Distance  
Elevation

MAP FINDINGS

Site

Database(s)

EDR ID Number  
EPA ID Number

**MARIN-SONOMA MOSQUITO ABATEMENT DISTRICT (Continued)**

**S100269682**

next round of sampling is scheduled for January 2007.

Completed Area Name: PROJECT WIDE  
Completed Sub Area Name: Not reported  
Completed Document Type: Operation and Maintenance Report  
Completed Date: 05/05/2008  
Comments: Report may DTSC's Semi-Annual Operation & Maintenance requirements for the Site.

Completed Area Name: PROJECT WIDE  
Completed Sub Area Name: Not reported  
Completed Document Type: 5 Year Review Workplan  
Completed Date: 09/27/2007  
Comments: 5-Year Workplan approved. Report due to DTSC by November 24, 2007.

Completed Area Name: PROJECT WIDE  
Completed Sub Area Name: Not reported  
Completed Document Type: Operation and Maintenance Report  
Completed Date: 10/17/2007  
Comments: Semi-Annual groundwater will continue. Next sampling event scheduled for January 2008.

Completed Area Name: PROJECT WIDE  
Completed Sub Area Name: Not reported  
Completed Document Type: Land Use Restriction - Site Inspection/Visit  
Completed Date: 04/27/2009  
Comments: The asphalt surface appeared to be in good condition, with no major cracking or deterioration observed. However, cracks were observed during the inspection near the driveway, but the cracks were not significant. While the cracks observed during the inspection are not currently significant, the cracks are in a high traffic area and will only become worse. DTSC has sent a letter to the RP directing them to repair the cracks. There was no evidence of activities prohibited by the Deed Restriction.

Completed Area Name: PROJECT WIDE  
Completed Sub Area Name: Not reported  
Completed Document Type: Land Use Restriction - Site Inspection/Visit  
Completed Date: 03/11/2010  
Comments: Overall, the asphalt surface appeared to be in good condition, with no major cracking or deterioration observed. The cracks observed during the 2009 inspection near the driveway, were repaired. Significant asphalt cracking was observed around monitoring well MW-6. It was also, observed that bolts were missing from monitoring wells protective plates for MW- 6 and MW- 8. There was no evidence of activities prohibited by the Deed Restriction.

Completed Area Name: PROJECT WIDE  
Completed Sub Area Name: Not reported  
Completed Document Type: Land Use Restriction - Site Inspection/Visit  
Completed Date: 03/16/2011  
Comments: Not reported

Completed Area Name: PROJECT WIDE  
Completed Sub Area Name: Not reported  
Completed Document Type: Correspondence  
Completed Date: 01/07/2010

Map ID  
Direction  
Distance  
Elevation

MAP FINDINGS

Site

Database(s)

EDR ID Number  
EPA ID Number

**MARIN-SONOMA MOSQUITO ABATEMENT DISTRICT (Continued)**

**S100269682**

Comments: Reminder Letter Sent.

Completed Area Name: PROJECT WIDE  
Completed Sub Area Name: Not reported  
Completed Document Type: Operation and Maintenance Report  
Completed Date: 04/20/2006  
Comments: Petroleum hydrocarbons as diesel and pesticides as DDD, DDE, and DDT were detected at concentrations greater than the established trigger levels. this is now requiring that the groundwater monitoring now occur seim-annual. Next report is due August 2006.

Completed Area Name: PROJECT WIDE  
Completed Sub Area Name: Not reported  
Completed Document Type: Fieldwork  
Completed Date: 03/30/2010  
Comments: Bolts and patch were replaced & fixed.

Completed Area Name: PROJECT WIDE  
Completed Sub Area Name: Not reported  
Completed Document Type: Operation and Maintenance Report  
Completed Date: 03/29/2012  
Comments: Not reported

Completed Area Name: PROJECT WIDE  
Completed Sub Area Name: Not reported  
Completed Document Type: Other Report  
Completed Date: 05/06/2011  
Comments: Send May 5, 2011.

Completed Area Name: PROJECT WIDE  
Completed Sub Area Name: Not reported  
Completed Document Type: Monitoring Report  
Completed Date: 06/29/2017  
Comments: Not reported

Completed Area Name: PROJECT WIDE  
Completed Sub Area Name: Not reported  
Completed Document Type: Land Use Restriction - Site Inspection/Visit  
Completed Date: 04/23/2008  
Comments: The cap appeared to be in good condition.

Completed Area Name: PROJECT WIDE  
Completed Sub Area Name: Not reported  
Completed Document Type: Annual Oversight Cost Estimate  
Completed Date: 10/07/2020  
Comments: Emailed annual cost estimate letter on 10/7/2020. -EC

Completed Area Name: PROJECT WIDE  
Completed Sub Area Name: Not reported  
Completed Document Type: Annual Oversight Cost Estimate  
Completed Date: 10/27/2021  
Comments: PM sent letter out on 10/27/2021 to RP.

Completed Area Name: PROJECT WIDE  
Completed Sub Area Name: Not reported  
Completed Document Type: 5 Year Review Reports  
Completed Date: 12/21/2007

Map ID  
Direction  
Distance  
Elevation

MAP FINDINGS

Site

Database(s)

EDR ID Number  
EPA ID Number

**MARIN-SONOMA MOSQUITO ABATEMENT DISTRICT (Continued)**

**S100269682**

Comments: Selected remedy continues to function as intended and therefore remains protective of human health and the environment.

Completed Area Name: PROJECT WIDE  
Completed Sub Area Name: Not reported  
Completed Document Type: Site Screening  
Completed Date: 06/29/1992  
Comments: Not reported

Completed Area Name: PROJECT WIDE  
Completed Sub Area Name: Not reported  
Completed Document Type: Site Screening  
Completed Date: 01/07/1991  
Comments: Not reported

Completed Area Name: PROJECT WIDE  
Completed Sub Area Name: Not reported  
Completed Document Type: Operation and Maintenance Report  
Completed Date: 05/28/2009  
Comments: Groundwater sampling results inline with historical data

Completed Area Name: PROJECT WIDE  
Completed Sub Area Name: Not reported  
Completed Document Type: Operation and Maintenance Report  
Completed Date: 03/21/2011  
Comments: Not reported

Completed Area Name: PROJECT WIDE  
Completed Sub Area Name: Not reported  
Completed Document Type: 5 Year Review Reports  
Completed Date: 02/25/2013  
Comments: Not reported

Completed Area Name: PROJECT WIDE  
Completed Sub Area Name: Not reported  
Completed Document Type: Land Use Restriction - Site Inspection/Visit  
Completed Date: 03/27/2006  
Comments: Not reported

Completed Area Name: PROJECT WIDE  
Completed Sub Area Name: Not reported  
Completed Document Type: Land Use Restriction - Site Inspection/Visit  
Completed Date: 03/23/2007  
Comments: No problems noted during the inspection.

Completed Area Name: PROJECT WIDE  
Completed Sub Area Name: Not reported  
Completed Document Type: Certification  
Completed Date: 05/13/2003  
Comments: Certified Site.

Completed Area Name: PROJECT WIDE  
Completed Sub Area Name: Not reported  
Completed Document Type: CEQA - Initial Study/ Neg. Declaration  
Completed Date: 03/19/1992  
Comments: Not reported

Map ID  
Direction  
Distance  
Elevation

MAP FINDINGS

Site

Database(s)

EDR ID Number  
EPA ID Number

**MARIN-SONOMA MOSQUITO ABATEMENT DISTRICT (Continued)**

**S100269682**

Completed Area Name: PROJECT WIDE  
Completed Sub Area Name: Not reported  
Completed Document Type: Land Use Restriction - Site Inspection/Visit  
Completed Date: 03/24/2004  
Comments: Not reported

Completed Area Name: PROJECT WIDE  
Completed Sub Area Name: Not reported  
Completed Document Type: Land Use Restriction - Site Inspection/Visit  
Completed Date: 04/07/2005  
Comments: Not reported

Completed Area Name: PROJECT WIDE  
Completed Sub Area Name: Not reported  
Completed Document Type: Operation & Maintenance Order/Agreement  
Completed Date: 01/15/2003  
Comments: Not reported

Completed Area Name: PROJECT WIDE  
Completed Sub Area Name: Not reported  
Completed Document Type: Land Use Restriction  
Completed Date: 01/15/2003  
Comments: Recorded Deed Restriction prohibiting residential uses. Signed O&M Agreement requiring biannual cap inspections and annual groundwater monitoring.

Completed Area Name: PROJECT WIDE  
Completed Sub Area Name: Not reported  
Completed Document Type: Land Use Restriction - Site Inspection/Visit  
Completed Date: 03/26/2004  
Comments: Not reported

Completed Area Name: PROJECT WIDE  
Completed Sub Area Name: Not reported  
Completed Document Type: Standard Voluntary Agreement  
Completed Date: 11/15/1991  
Comments: Not reported

Future Area Name: Not reported  
Future Sub Area Name: Not reported  
Future Document Type: Not reported  
Future Due Date: Not reported  
Schedule Area Name: PROJECT WIDE  
Schedule Sub Area Name: Not reported  
Schedule Document Type: Five-Year Review Reports  
Schedule Due Date: 01/30/2021  
Schedule Revised Date: 06/16/2023

**Calsite:**

Name: MARIN-SONOMA MOSQUITO ABATEMENT DISTRICT  
Address: 201 3RD STREET  
City: SAN RAFAEL  
Region: BERKELEY  
Facility ID: 21070001  
Facility Type: RP  
Type: RESPONSIBLE PARTY  
Branch: NC

Map ID  
Direction  
Distance  
Elevation

MAP FINDINGS

Site

Database(s)

EDR ID Number  
EPA ID Number

**MARIN-SONOMA MOSQUITO ABATEMENT DISTRICT (Continued)**

**S100269682**

Branch Name: NORTH COAST  
File Name: MARIN-SONOMA MOSQUITO ABATEMENT DISTRICT  
State Senate District: 05132003  
Status: CERTIFIED OPERATION AND MAINTENANCE, ALL PLANNED ACTIVITIES  
IMPLEMENTED, REMEDIATION CONTINUES  
Status Name: CERTIFIED / OPERATION & MAINTENANCE  
Lead Agency: DEPT OF TOXIC SUBSTANCES CONTROL  
NPL: Not Listed  
SIC Code: 07  
SIC Name: AGRICULTURAL SERVICES  
Access: Controlled  
Cortese: Not reported  
Hazardous Ranking Score: Not reported  
Date Site Hazard Ranked: Not reported  
Groundwater Contamination: Confirmed  
Staff Member Responsible for Site: XBRYANT  
Supervisor Responsible for Site: Not reported  
Region Water Control Board: SF  
Region Water Control Board Name: SAN FRANCISCO BAY  
Lat/Long Direction: Not reported  
Lat/Long (dms): 0 0 0 / 0 0 0  
Lat/long Method: Not reported  
Lat/Long Description: Not reported  
State Assembly District Code: 06  
State Senate District Code: 03  
Facility ID: 21070001  
Activity: SS  
Activity Name: SITE SCREENING  
AWP Code: Not reported  
Proposed Budget: 0  
AWP Completion Date: Not reported  
Revised Due Date: Not reported  
Comments Date: 01071991  
Est Person-Yrs to complete: 0  
Estimated Size: Not reported  
Request to Delete Activity: Not reported  
Activity Status: COM  
Definition of Status: CERTIFIED / OPERATION & MAINTENANCE  
Liquids Removed (Gals): 0  
Liquids Treated (Gals): 0  
Action Included Capping: Not reported  
Well Decommissioned: Not reported  
Action Included Fencing: Not reported  
Removal Action Certification: Not reported  
Activity Comments: Not reported  
For Commercial Reuse: 0  
For Industrial Reuse: 0  
For Residential Reuse: 0  
Unknown Type: 0  
Facility ID: 21070001  
Activity: PEA  
Activity Name: PRELIMINARY ENDANGERMENT ASSESSMENT  
AWP Code: Not reported  
Proposed Budget: 0  
AWP Completion Date: Not reported  
Revised Due Date: Not reported  
Comments Date: 03241992

Map ID  
Direction  
Distance  
Elevation

MAP FINDINGS

Site

Database(s)

EDR ID Number  
EPA ID Number

**MARIN-SONOMA MOSQUITO ABATEMENT DISTRICT (Continued)**

**S100269682**

Est Person-Yrs to complete: 0  
Estimated Size: Not reported  
Request to Delete Activity: Not reported  
Activity Status: COM  
Definition of Status: CERTIFIED / OPERATION & MAINTENANCE  
Liquids Removed (Gals): 0  
Liquids Treated (Gals): 0  
Action Included Capping: Not reported  
Well Decommissioned: Not reported  
Action Included Fencing: Not reported  
Removal Action Certification: Not reported  
Activity Comments: Not reported  
For Commercial Reuse: 0  
For Industrial Reuse: 0  
For Residential Reuse: 0  
Unknown Type: 0  
Facility ID: 21070001  
Activity: RA  
Activity Name: REMOVAL ACTION  
AWP Code: Not reported  
Proposed Budget: 0  
AWP Completion Date: Not reported  
Revised Due Date: Not reported  
Comments Date: 06191992  
Est Person-Yrs to complete: 0  
Estimated Size: Not reported  
Request to Delete Activity: Not reported  
Activity Status: COM  
Definition of Status: CERTIFIED / OPERATION & MAINTENANCE  
Liquids Removed (Gals): 2000  
Liquids Treated (Gals): 0  
Action Included Capping: Not reported  
Well Decommissioned: Not reported  
Action Included Fencing: Not reported  
Removal Action Certification: N  
Activity Comments: 2000 CU YDS OF CONTAMINATED SOIL.  
For Commercial Reuse: 0  
For Industrial Reuse: 0  
For Residential Reuse: 0  
Unknown Type: 0  
Facility ID: 21070001  
Activity: SS  
Activity Name: SITE SCREENING  
AWP Code: Not reported  
Proposed Budget: 0  
AWP Completion Date: Not reported  
Revised Due Date: Not reported  
Comments Date: 06291992  
Est Person-Yrs to complete: 0  
Estimated Size: Not reported  
Request to Delete Activity: Not reported  
Activity Status: COM  
Definition of Status: CERTIFIED / OPERATION & MAINTENANCE  
Liquids Removed (Gals): 0  
Liquids Treated (Gals): 0  
Action Included Capping: Not reported  
Well Decommissioned: Not reported



Map ID  
Direction  
Distance  
Elevation

MAP FINDINGS

Site

Database(s)

EDR ID Number  
EPA ID Number

**MARIN-SONOMA MOSQUITO ABATEMENT DISTRICT (Continued)**

**S100269682**

Action Included Fencing:	Not reported
Removal Action Certification:	Not reported
Activity Comments:	Not reported
For Commercial Reuse:	0
For Industrial Reuse:	0
For Residential Reuse:	0
Unknown Type:	0
Facility ID:	21070001
Activity:	DEED
Activity Name:	DEED RESTRICTIONS
AWP Code:	Not reported
Proposed Budget:	0
AWP Completion Date:	Not reported
Revised Due Date:	Not reported
Comments Date:	01152003
Est Person-Yrs to complete:	0
Estimated Size:	Not reported
Request to Delete Activity:	Not reported
Activity Status:	COM
Definition of Status:	CERTIFIED / OPERATION & MAINTENANCE
Liquids Removed (Gals):	0
Liquids Treated (Gals):	0
Action Included Capping:	Not reported
Well Decommissioned:	Not reported
Action Included Fencing:	Not reported
Removal Action Certification:	Not reported
Activity Comments:	Not reported
For Commercial Reuse:	0
For Industrial Reuse:	0
For Residential Reuse:	0
Unknown Type:	0
Facility ID:	21070001
Activity:	ORDER
Activity Name:	I/SE, IORSE, FFA, FFSRA, VCA, EA
AWP Code:	OM
Proposed Budget:	0
AWP Completion Date:	Not reported
Revised Due Date:	Not reported
Comments Date:	01152003
Est Person-Yrs to complete:	0
Estimated Size:	Not reported
Request to Delete Activity:	Not reported
Activity Status:	COM
Definition of Status:	CERTIFIED / OPERATION & MAINTENANCE
Liquids Removed (Gals):	0
Liquids Treated (Gals):	0
Action Included Capping:	Not reported
Well Decommissioned:	Not reported
Action Included Fencing:	Not reported
Removal Action Certification:	Not reported
Activity Comments:	Not reported
For Commercial Reuse:	0
For Industrial Reuse:	0
For Residential Reuse:	0
Unknown Type:	0
Facility ID:	21070001
Activity:	CERT

Map ID  
Direction  
Distance  
Elevation

MAP FINDINGS

Site

Database(s)

EDR ID Number  
EPA ID Number

**MARIN-SONOMA MOSQUITO ABATEMENT DISTRICT (Continued)**

**S100269682**

Activity Name: CERTIFICATION  
AWP Code: Not reported  
Proposed Budget: 0  
AWP Completion Date: Not reported  
Revised Due Date: Not reported  
Comments Date: 05132003  
Est Person-Yrs to complete: 0  
Estimated Size: Not reported  
Request to Delete Activity: Not reported  
Activity Status: COM  
Definition of Status: CERTIFIED / OPERATION & MAINTENANCE  
Liquids Removed (Gals): 0  
Liquids Treated (Gals): 0  
Action Included Capping: Not reported  
Well Decommissioned: Not reported  
Action Included Fencing: Not reported  
Removal Action Certification: Not reported  
Activity Comments: Not reported  
For Commercial Reuse: 0  
For Industrial Reuse: 0  
For Residential Reuse: 0  
Unknown Type: 0  
Facility ID: 21070001  
Activity: 5YEAR  
Activity Name: FIVE-YEAR REVIEW REQUIRED BY CERCLA  
AWP Code: Not reported  
Proposed Budget: 0  
AWP Completion Date: 05132008  
Revised Due Date: Not reported  
Comments Date: Not reported  
Est Person-Yrs to complete: 0  
Estimated Size: Not reported  
Request to Delete Activity: Not reported  
Activity Status: COM  
Definition of Status: CERTIFIED / OPERATION & MAINTENANCE  
Liquids Removed (Gals): 0  
Liquids Treated (Gals): 0  
Action Included Capping: Not reported  
Well Decommissioned: Not reported  
Action Included Fencing: Not reported  
Removal Action Certification: Not reported  
Activity Comments: Not reported  
For Commercial Reuse: 0  
For Industrial Reuse: 0  
For Residential Reuse: 0  
Unknown Type: 0  
Alternate Address: 201 3RD STREET  
Alternate City,St,Zip: SAN RAFAEL, CA 94901  
Background Info: The Marin-Sonoma Mosquito Abatement District (District) Site is approximately 0.88 acre and is located at 201 3rd Street in San Rafael. It was owned and operated by the District from the 1940's through 1981. During the District's years of operation various pesticides were used and stored at the property. The District also conducted vehicle maintenance operations at the facility. An underground storage tank containing leaded gasoline was on the Site. Pesticides used at the Site included DDD, DDE, and DDT. Total petroleum petroleum hydrocarbons (TPH)

Map ID  
Direction  
Distance  
Elevation

MAP FINDINGS

Site

Database(s)

EDR ID Number  
EPA ID Number

**MARIN-SONOMA MOSQUITO ABATEMENT DISTRICT (Continued)**

**S100269682**

have been detected in soils at the Site. Low levels of petroleum hydrocarbons have been found in the groundwater. 201 Third Street Associates, LLC purchased the property in 1998. The local fire department is conducting an investigation at an adjacent property. DTSC referred this ongoing investigation to that agency.

Comments Date: 01152003  
Comments: Recorded Deed Restriction prohibiting residential uses. Signed  
Comments Date: 01152003  
Comments: O&M Agreement requiring biannual cap inspections and annual  
Comments Date: 01152003  
Comments: groundwater monitoring.  
Comments Date: 03241992  
Comments: Completed PEA.  
Comments Date: 05132003  
Comments: Certified Site.  
Comments Date: 06191992  
Comments: Completed RA. Approximately 1500 cubic yards of  
Comments Date: 06191992  
Comments: pesticide-contaminated soil was disposed off-site.  
ID Name: CALSTARS CODE  
ID Value: 200311  
Alternate Name: MARIN-SONOMA MOSQUITO ABATEMENT DISTRICT  
Alternate Name: Not reported  
Special Programs Code: Not reported  
Special Programs Name: Not reported

**DEED:**

Name: MARIN-SONOMA MOSQUITO ABATEMENT DISTRICT  
Address: 201 3RD STREET  
City,State,Zip: SAN RAFAEL, CA 94901  
Envirostor ID: 21070001  
Area: PROJECT WIDE  
Sub Area: Not reported  
Site Type: VOLUNTARY CLEANUP  
Status: CERTIFIED / OPERATION & MAINTENANCE  
Agency: Not reported  
Covenant Uploaded: Not reported  
Deed Date(s): Not reported  
File Name: Envirostor Land Use Restrictions

**HIST CORTESE:**

edr\_fname: MARIN-SONOMA MOSQUITO ABA  
edr\_fadd1: 201 3RD  
City,State,Zip: SAN RAFAEL, CA 94901  
Region: CORTESE  
Facility County Code: 21  
Reg By: CALSI  
Reg Id: 21070001

MAP FINDINGS
--------------

Map ID  
Direction  
Distance  
Elevation

Site

Database(s)

EDR ID Number  
EPA ID Number

**R159**  
**SE**  
**1/4-1/2**  
**0.284 mi.**  
**1500 ft.**

**MARIN/SONOMA MOSQUITO (FORMER)**  
**201 THIRD ST**  
**SAN RAFAEL, CA 94901**

**CPS-SLIC** **S106234952**  
**CERS** **N/A**

**Site 3 of 3 in cluster R**

**Relative:**  
**Lower**  
**Actual:**  
**9 ft.**

SLIC REG 2:  
Region: 2  
Facility ID: 21S0014  
Facility Status: Post remedial action monitoring  
Date Closed: Not reported  
Local Case #: Not reported  
How Discovered: UNK  
Leak Cause: Not reported  
Leak Source: Not reported  
Date Confirmed: Not reported  
Date Prelim Site Assmnt Workplan Submitted: Not reported  
Date Preliminary Site Assessment Began: Not reported  
Date Pollution Characterization Began: Not reported  
Date Remediation Plan Submitted: Not reported  
Date Remedial Action Underway: Not reported  
Date Post Remedial Action Monitoring Began: Not reported

CPS-SLIC:  
Name: MARIN/SONOMA MOSQUITO (FORMER)  
Address: 201 THIRD ST  
City,State,Zip: SAN RAFAEL, CA 94901  
Region: STATE  
**Facility Status:** **Open - Inactive**  
Status Date: 12/10/2021  
Global Id: SL18312732  
Lead Agency: DEPARTMENT OF TOXIC SUBSTANCES CONTROL  
Lead Agency Case Number: 21070001  
Latitude: 37.9694192464914  
Longitude: -122.515239715576  
Case Type: Cleanup Program Site  
Case Worker: Not reported  
Local Agency: Not reported  
RB Case Number: 21S0014  
File Location: DTSC  
Potential Media Affected: Other Groundwater (uses other than drinking water)  
Potential Contaminants of Concern: Diesel  
EPA Region: 9  
Coordinate Source: Manual Entry on Screens  
Cuf Case: NO  
Quantity Released Gallons: Not reported  
Begin Date: 02/01/1996  
Leak Reported Date: 01/02/1965  
How Discovered: \* UNK  
How Discovered Description: Not reported  
Discharge Source: Not reported  
Discharge Cause: Not reported  
Stop Method: Not reported  
Stop Description: Not reported  
No Further Action Date: Not reported  
CA Water Watershed Name: Bay Bridges - San Rafael (203.20)  
Dwr Groundwater Subbasin Name: Not reported  
Disadvantaged Community: Not reported  
CA Enviroscreen 3 Score: 16-20%

Map ID  
Direction  
Distance  
Elevation

MAP FINDINGS

Site

Database(s)

EDR ID Number  
EPA ID Number

**MARIN/SONOMA MOSQUITO (FORMER) (Continued)**

**S106234952**

CA Enviroscreen 4 Score: 40-45%  
Military DOD Site: No  
Facility Project Subtype: Not reported  
RWQCB Region: SAN FRANCISCO BAY RWQCB (REGION 2)  
Site History: DTSC is lead on this case, some hydrocarbons in soil & water at site.  
The site is capped as a parking lot.

Click here to access the California GeoTracker records for this facility:

**CERS:**

Name: MARIN/SONOMA MOSQUITO (FORMER)  
Address: 201 THIRD ST  
City,State,Zip: SAN RAFAEL, CA 94901  
Site ID: 667119  
CERS ID: SL18312732  
CERS Description: Cleanup Program Site

**Affiliation:**

Affiliation Type Desc: Regional Board Caseworker  
Entity Name: LAUREN KAHAPEA - SAN FRANCISCO BAY RWQCB (REGION 2)  
Entity Title: Not reported  
Affiliation Address: 1515 Clay Street  
Affiliation City: OAKLAND  
Affiliation State: CA  
Affiliation Country: Not reported  
Affiliation Zip: Not reported  
Affiliation Phone: 5106222343,

**T160**  
**SSE**  
**1/4-1/2**  
**0.287 mi.**  
**1516 ft.**

**JOHN IRISH AUTOMOTIVE**  
**475 FRANCISCO BLVD**  
**SAN RAFAEL, CA 94901**  
**Site 1 of 3 in cluster T**

**LUST** **S105032869**  
**HAZNET** **N/A**  
**NON-CASE INFO**  
**HWTS**

**Relative:**  
**Higher**  
**Actual:**  
**10 ft.**

LUST REG 2:  
Region: 2  
Facility Id: 21-0160  
Facility Status: Leak being confirmed  
Case Number: 210160  
How Discovered: Tank Closure  
Leak Cause: UNK  
Leak Source: UNK  
Date Leak Confirmed: 1/5/1995  
Oversight Program: LUST  
Prelim. Site Assessment Wokplan Submitted: Not reported  
Preliminary Site Assessment Began: Not reported  
Pollution Characterization Began: Not reported  
Pollution Remediation Plan Submitted: Not reported  
Date Remediation Action Underway: Not reported  
Date Post Remedial Action Monitoring Began: Not reported

**HAZNET:**

Name: NORTH BAY MARIN LLC DBA INFINTI OF MARIN  
Address: 475 FRANCISCO BLVD E  
Address 2: Not reported  
City,State,Zip: SAN RAFAEL, CA 94901

Map ID  
Direction  
Distance  
Elevation

MAP FINDINGS

Site

Database(s)

EDR ID Number  
EPA ID Number

**JOHN IRISH AUTOMOTIVE (Continued)**

**S105032869**

Contact: AMANDA FRAIJO  
Telephone: 4155262400  
Mailing Name: Not reported  
Mailing Address: 511 FRANCISCO BLVD E

Year: 2017  
Gepaid: CAL000412240  
TSD EPA ID: CAL000330453  
CA Waste Code: 352 - Other organic solids  
Disposal Method: H010 - Metals Recovery Including Retoring,Smelting,Chemicals,Ect  
Tons: 0.85

Year: 2016  
Gepaid: CAL000412240  
TSD EPA ID: CAL000330453  
CA Waste Code: 352 - Other organic solids  
Disposal Method: H010 - Metals Recovery Including Retoring,Smelting,Chemicals,Ect  
Tons: 0.1

Additional Info:

Year: 2017  
Gen EPA ID: CAL000412240

Shipment Date: 20171213  
Creation Date: 8/3/2018 18:30:33  
Receipt Date: 20171221  
Manifest ID: 018044085JJK  
Trans EPA ID: CAL000368136  
Trans Name: CLEANTECH ENVIRONMENTAL  
Trans 2 EPA ID: Not reported  
Trans 2 Name: Not reported  
TSD EPA ID: CAL000330453  
Trans Name: CLEANTECH ENVIRONMENTAL  
TSD Alt EPA ID: Not reported  
TSD Alt Name: Not reported  
Waste Code Description: 352 - Other organic solids  
RCRA Code: Not reported  
Meth Code: H010 - Metals Recovery Including Retoring,Smelting,Chemicals,Ect  
Quantity Tons: 0.125  
Waste Quantity: 250  
Quantity Unit: P  
Additional Code 1: Not reported  
Additional Code 2: Not reported  
Additional Code 3: Not reported  
Additional Code 4: Not reported  
Additional Code 5: Not reported

Shipment Date: 20171011  
Creation Date: 6/13/2018 18:30:51  
Receipt Date: 20171019  
Manifest ID: 017878777JJK  
Trans EPA ID: CAL000368136  
Trans Name: CLEANTECH ENVIRONMENTAL  
Trans 2 EPA ID: Not reported  
Trans 2 Name: Not reported  
TSD EPA ID: CAL000330453

Map ID  
Direction  
Distance  
Elevation

MAP FINDINGS

Site

Database(s)

EDR ID Number  
EPA ID Number

**JOHN IRISH AUTOMOTIVE (Continued)**

**S105032869**

Trans Name: CLEANTECH ENVIRONMENTAL  
TSDf Alt EPA ID: Not reported  
TSDf Alt Name: Not reported  
Waste Code Description: 352 - Other organic solids  
RCRA Code: Not reported  
Meth Code: H010 - Metals Recovery Including Retoring,Smelting,Chemicals,Ect  
Quantity Tons: 0.125  
Waste Quantity: 250  
Quantity Unit: P  
Additional Code 1: Not reported  
Additional Code 2: Not reported  
Additional Code 3: Not reported  
Additional Code 4: Not reported  
Additional Code 5: Not reported

Shipment Date: 20170803  
Creation Date: 6/13/2018 18:30:51  
Receipt Date: 20170810  
Manifest ID: 017481161JJK  
Trans EPA ID: CAL000368136  
Trans Name: CLEANTECH ENVIRONMENTAL INC  
Trans 2 EPA ID: Not reported  
Trans 2 Name: Not reported  
TSDf EPA ID: CAL000330453  
Trans Name: CLEANTECH ENVIRONMENTAL  
TSDf Alt EPA ID: Not reported  
TSDf Alt Name: Not reported  
Waste Code Description: 352 - Other organic solids  
RCRA Code: Not reported  
Meth Code: H010 - Metals Recovery Including Retoring,Smelting,Chemicals,Ect  
Quantity Tons: 0.225  
Waste Quantity: 450  
Quantity Unit: P  
Additional Code 1: Not reported  
Additional Code 2: Not reported  
Additional Code 3: Not reported  
Additional Code 4: Not reported  
Additional Code 5: Not reported

Shipment Date: 20170329  
Creation Date: 5/9/2018 18:31:38  
Receipt Date: 20170406  
Manifest ID: 017027852JJK  
Trans EPA ID: CAL000368136  
Trans Name: CLEANTECH ENVIRONMENTAL INC  
Trans 2 EPA ID: Not reported  
Trans 2 Name: Not reported  
TSDf EPA ID: CAL000330453  
Trans Name: CLEANTECH ENVIRONMENTAL  
TSDf Alt EPA ID: Not reported  
TSDf Alt Name: Not reported  
Waste Code Description: 352 - Other organic solids  
RCRA Code: Not reported  
Meth Code: H010 - Metals Recovery Including Retoring,Smelting,Chemicals,Ect  
Quantity Tons: 0.175  
Waste Quantity: 350  
Quantity Unit: P

Map ID  
Direction  
Distance  
Elevation

MAP FINDINGS

Site

Database(s)

EDR ID Number  
EPA ID Number

**JOHN IRISH AUTOMOTIVE (Continued)**

**S105032869**

Additional Code 1: Not reported  
Additional Code 2: Not reported  
Additional Code 3: Not reported  
Additional Code 4: Not reported  
Additional Code 5: Not reported

Shipment Date: 20170303  
Creation Date: 5/19/2017 18:30:40  
Receipt Date: 20170309  
Manifest ID: 017027834JJK  
Trans EPA ID: CAL000368136  
Trans Name: CLEANTECH ENVIRONMENTAL INC  
Trans 2 EPA ID: Not reported  
Trans 2 Name: Not reported  
TSDf EPA ID: CAL000330453  
Trans Name: CLEANTECH ENVIRONMENTAL  
TSDf Alt EPA ID: Not reported  
TSDf Alt Name: Not reported  
Waste Code Description: 352 - Other organic solids  
RCRA Code: Not reported  
Meth Code: H010 - Metals Recovery Including Retoring,Smelting,Chemicals,Ect  
Quantity Tons: 0.2  
Waste Quantity: 400  
Quantity Unit: P  
Additional Code 1: Not reported  
Additional Code 2: Not reported  
Additional Code 3: Not reported  
Additional Code 4: Not reported  
Additional Code 5: Not reported

**NON-CASE INFO:**

Name: JOHN IRISH AUTOMOTIVE  
Address: 475 FRANCISCO BLVD  
City,State,Zip: SAN RAFAEL, CA 94901  
Global ID: T0604100151  
Case Type: Non-Case Information  
Status: Informational Item / Review Complete  
Status Date: 05/02/2018  
Lead Agency: SAN FRANCISCO BAY RWQCB (REGION 2)  
Case Worker: Not reported  
Local Agency: Not reported  
RB Case Number: 21-0160  
Loc Case Number: Not reported  
File Location: Not reported  
Potential Contaminants of Concern: Gasoline  
Potential Media Affected: Other Groundwater (uses other than drinking water)  
Site History: Not reported  
Begin Date: 05/11/1989  
How Discovered: Tank Closure  
How Discovered Description: Not reported  
Stop Method: Not reported  
Stop Description: Not reported  
Latitude: 37.967807  
Longitude: -122.518052  
Geotracker: [http://geotracker.waterboards.ca.gov/profile\\_report.asp?global\\_id=T0604100151](http://geotracker.waterboards.ca.gov/profile_report.asp?global_id=T0604100151)  
EPA Region: 9  
Coordinate Source: Manual Entry on Screens



Map ID  
Direction  
Distance  
Elevation

MAP FINDINGS

Site

Database(s)

EDR ID Number  
EPA ID Number

**JOHN IRISH AUTOMOTIVE (Continued)**

**S105032869**

Cuf Case: NO  
Quantity Released Gallons: Not reported  
Leak Reported Date: 06/16/1989  
Discharge Source: Other  
Discharge Cause: Unknown  
No Further Action Date: Not reported  
CA Water Watershed Name: Bay Bridges - San Rafael (203.20)  
Dwr Groundwater Subbasin Name: San Rafael Valley (2-029)  
Disadvantaged Community: Severely Disadvantaged Community  
CA Enviroscreen 3 Score: 66-70%  
CA Enviroscreen 4 Score: 70-75%  
Military DOD Site: No  
Facility Project Subtype: Not reported  
RWQCB Region: SAN FRANCISCO BAY RWQCB (REGION 2)

**HWTS:**

Name: NORTH BAY MARIN LLC DBA INFINTI OF MARIN  
Address: 475 FRANCISCO BLVD E  
Address 2: Not reported  
City,State,Zip: SAN RAFAEL, CA 94901  
EPA ID: CAL000412240  
Inactive Date: 06/30/2017  
Create Date: 11/12/2015  
Last Act Date: Not reported  
Mailing Name: Not reported  
Mailing Address: 511 FRANCISCO BLVD E  
Mailing Address 2: Not reported  
Mailing City,State,Zip: SAN RAFAEL, CA 949014005  
Owner Name: NISS-CALI LLC  
Owner Address: 1395 VAN NESS AVE  
Owner Address 2: Not reported  
Owner City,State,Zip: SAN FRANCISCO, CA 941095545  
Owner Phone: Not reported  
Owner Fax: Not reported  
Contact Name: AMANDA FRAIJO  
Contact Address: 511 FRANCISCO BLVD E  
Contact Address 2: Not reported  
City,State,Zip: SAN RAFAEL, CA 949014005  
Contact Phone: Not reported  
Contact Fax: Not reported  
Facility Status: Inactive  
Facility Type: PERMANENT  
Category: STATE  
Latitude: 37.967814  
Longitude: -122.517288

**NAICS:**

EPA ID: CAL000412240  
Create Date: 2015-11-12 09:54:03.790  
NAICS Code: 44111  
NAICS Description: New Car Dealers  
Issued EPA ID Date: 2015-11-12 09:54:03.77000  
Inactive Date: 2017-06-30 00:00:00  
Facility Name: NORTH BAY MARIN LLC DBA INFINTI OF MARIN  
Facility Address: 475 FRANCISCO BLVD E  
Facility Address 2: Not reported  
Facility City: SAN RAFAEL

Map ID  
Direction  
Distance  
Elevation

MAP FINDINGS

Site

Database(s)

EDR ID Number  
EPA ID Number

**JOHN IRISH AUTOMOTIVE (Continued)**

**S105032869**

Facility County: Not reported  
Facility State: CA  
Facility Zip: 94901

**T161**  
**SSE**  
**1/4-1/2**  
**0.287 mi.**  
**1516 ft.**

**ANNEX MOTORS INC., NISSAN-VOLV**  
**475 FRANCISCO BLVD E**  
**SAN RAFAEL, CA 94901**

**HIST UST** **U001599921**  
**HIST CORTESE** **N/A**

**Site 2 of 3 in cluster T**

**Relative:**  
**Higher**  
**Actual:**  
**10 ft.**

**HIST UST:**  
Name: ANNEX MOTORS INC., NISSAN-VOLV  
Address: 475 FRANCISCO BLVD E  
City,State,Zip: SAN RAFAEL, CA 94901  
File Number: Not reported  
URL: Not reported  
Region: STATE  
Facility ID: 00000005920  
Facility Type: Other  
Other Type: AUTOMOTIVE DEALER  
Contact Name: GEORGE DEXTER, PRES.  
Telephone: 4154573810  
Owner Name: ANNEX MOTORS INC.  
Owner Address: 475 FRANCISCO BLVD.,  
Owner City,St,Zip: SAN RAFAEL, CA 94901  
Total Tanks: 0002

Tank Num: 001  
Container Num: 1  
Year Installed: Not reported  
Tank Capacity: 00001000  
Tank Used for: WASTE  
Type of Fuel: WASTE OIL  
Container Construction Thickness: Not reported  
Leak Detection: None

Tank Num: 002  
Container Num: 2  
Year Installed: Not reported  
Tank Capacity: 00010000  
Tank Used for: PRODUCT  
Type of Fuel: UNLEADED  
Container Construction Thickness: Not reported  
Leak Detection: None

**HIST CORTESE:**  
edr\_fname: JOHN IRISH AUTOMOTIVE  
edr\_fadd1: 475 FRANCISCO  
City,State,Zip: SAN RAFAEL, CA  
Region: CORTESE  
Facility County Code: 21  
Reg By: LTNKA  
Reg Id: 21-0160

Map ID  
Direction  
Distance  
Elevation

MAP FINDINGS

Site

Database(s)

EDR ID Number  
EPA ID Number

162  
WNW  
1/4-1/2  
0.294 mi.  
1550 ft.

**PACCAR AUTOMOTIVE, INC**  
**850 4TH ST**  
**SAN RAFAEL, CA 94901**

**CPS-SLIC** **S113004905**  
**HAZNET** **N/A**  
**CERS**  
**HWTS**

**Relative:**  
**Higher**  
**Actual:**  
**35 ft.**

**CPS-SLIC:**  
Name: FORMER GRAND AUTO STORE #9  
Address: 850 4TH STREET  
City,State,Zip: SAN RAFAEL, CA 94901  
Region: STATE  
**Facility Status: Open - Inactive**  
Status Date: 03/26/2019  
Global Id: T10000012836  
Lead Agency: SAN FRANCISCO BAY RWQCB (REGION 2)  
Lead Agency Case Number: Not reported  
Latitude: 37.97307  
Longitude: -122.52502  
Case Type: Cleanup Program Site  
Case Worker: UUU  
Local Agency: Not reported  
RB Case Number: 21S0063  
File Location: Regional Board  
Potential Media Affected: Soil  
Potential Contaminants of Concern: Total Petroleum Hydrocarbons (TPH)  
EPA Region: 9  
Coordinate Source: Not reported  
Cuf Case: NO  
Quantity Released Gallons: Not reported  
Begin Date: 03/26/2019  
Leak Reported Date: Not reported  
How Discovered: Not reported  
How Discovered Description: Not reported  
Discharge Source: Not reported  
Discharge Cause: Not reported  
Stop Method: Not reported  
Stop Description: Not reported  
No Further Action Date: Not reported  
CA Water Watershed Name: Bay Bridges - San Rafael (203.20)  
Dwr Groundwater Subbasin Name: Not reported  
Disadvantaged Community: Not reported  
CA Enviroscreen 3 Score: 11-15%  
CA Enviroscreen 4 Score: 15-20%  
Military DOD Site: No  
Facility Project Subtype: Not reported  
RWQCB Region: SAN FRANCISCO BAY RWQCB (REGION 2)  
Site History: Not reported

[Click here to access the California GeoTracker records for this facility:](#)

**HAZNET:**  
Name: PACCAR AUTOMOTIVE, INC  
Address: 850 4TH ST  
Address 2: Not reported  
City,State,Zip: SAN RAFAEL, CA 949010000  
Contact: MELISSA M MERRITT/ENV MANAGER  
Telephone: 4252544083  
Mailing Name: Not reported  
Mailing Address: PO BOX 6030

Map ID  
Direction  
Distance  
Elevation

MAP FINDINGS

Site

Database(s)

EDR ID Number  
EPA ID Number

**PACCAR AUTOMOTIVE, INC (Continued)**

**S113004905**

Year: 2000  
Gepaid: CAD981398092  
TSD EPA ID: CA0000084517  
CA Waste Code: 134 - Aqueous solution with total organic residues less than 10 percent  
Disposal Method: T01 - Treatment, Tank  
Tons: 0.021

Year: 1999  
Gepaid: CAD981398092  
TSD EPA ID: CA0000084517  
CA Waste Code: 134 - Aqueous solution with total organic residues less than 10 percent  
Disposal Method: T01 - Treatment, Tank  
Tons: 0.042

Year: 1999  
Gepaid: CAD981398092  
TSD EPA ID: CAD093459485  
CA Waste Code: 134 - Aqueous solution with total organic residues less than 10 percent  
Disposal Method: T01 - Treatment, Tank  
Tons: 0.105

Year: 1999  
Gepaid: CAD981398092  
TSD EPA ID: CAL000161743  
CA Waste Code: 133 - Aqueous solution with total organic residues 10 percent or more  
Disposal Method: H01 - Transfer Station  
Tons: 0.2293

Year: 1998  
Gepaid: CAD981398092  
TSD EPA ID: CAD093459485  
CA Waste Code: 214 - Unspecified solvent mixture  
Disposal Method: H01 - Transfer Station  
Tons: 0.036

Year: 1998  
Gepaid: CAD981398092  
TSD EPA ID: CAD093459485  
CA Waste Code: 134 - Aqueous solution with total organic residues less than 10 percent  
Disposal Method: H01 - Transfer Station  
Tons: 0.021

Year: 1998  
Gepaid: CAD981398092  
TSD EPA ID: CAD093459485  
CA Waste Code: 134 - Aqueous solution with total organic residues less than 10 percent  
Disposal Method: T01 - Treatment, Tank  
Tons: 0.063

Year: 1998  
Gepaid: CAD981398092  
TSD EPA ID: CAT080013352

Map ID  
Direction  
Distance  
Elevation

MAP FINDINGS

Site

Database(s)

EDR ID Number  
EPA ID Number

**PACCAR AUTOMOTIVE, INC (Continued)**

**S113004905**

CA Waste Code:	133 - Aqueous solution with total organic residues 10 percent or more
Disposal Method:	R01 - Recycler
Tons:	0.2293
Year:	1997
Gepaid:	CAD981398092
TSD EPA ID:	CAT080013352
CA Waste Code:	133 - Aqueous solution with total organic residues 10 percent or more
Disposal Method:	-
Tons:	0.2085
Year:	1997
Gepaid:	CAD981398092
TSD EPA ID:	CAD093459485
CA Waste Code:	214 - Unspecified solvent mixture
Disposal Method:	H01 - Transfer Station
Tons:	0.144

[Click this hyperlink](#) while viewing on your computer to access 7 additional CA HAZNET: record(s) in the EDR Site Report.

Additional Info:

Year:	2000
Gen EPA ID:	CAD981398092
Shipment Date:	20000202
Creation Date:	3/22/2000 0:00:00
Receipt Date:	20000207
Manifest ID:	99355234
Trans EPA ID:	ILD984908202
Trans Name:	Not reported
Trans 2 EPA ID:	SCR000074591
Trans 2 Name:	Not reported
TSD EPA ID:	CA0000084517
Trans Name:	Not reported
TSD EPA Alt ID:	Not reported
TSD EPA Alt Name:	Not reported
Waste Code Description:	134 - Aqueous solution with <10% total organic residues
RCRA Code:	D039
Meth Code:	T01 - Treatment, Tank
Quantity Tons:	0.021
Waste Quantity:	5
Quantity Unit:	G
Additional Code 1:	Not reported
Additional Code 2:	Not reported
Additional Code 3:	Not reported
Additional Code 4:	Not reported
Additional Code 5:	Not reported

Additional Info:

Year:	1999
Gen EPA ID:	CAD981398092
Shipment Date:	19991207
Creation Date:	2/1/2000 0:00:00

Map ID  
Direction  
Distance  
Elevation

MAP FINDINGS

Site

Database(s)

EDR ID Number  
EPA ID Number

**PACCAR AUTOMOTIVE, INC (Continued)**

**S113004905**

Receipt Date: 19991213  
Manifest ID: 99025693  
Trans EPA ID: ILD984908202  
Trans Name: Not reported  
Trans 2 EPA ID: SCD987574647  
Trans 2 Name: Not reported  
TSDf EPA ID: CA0000084517  
Trans Name: Not reported  
TSDf Alt EPA ID: Not reported  
TSDf Alt Name: Not reported  
Waste Code Description: 134 - Aqueous solution with <10% total organic residues  
RCRA Code: D039  
Meth Code: T01 - Treatment, Tank  
Quantity Tons: 0.021  
Waste Quantity: 5  
Quantity Unit: G  
Additional Code 1: Not reported  
Additional Code 2: Not reported  
Additional Code 3: Not reported  
Additional Code 4: Not reported  
Additional Code 5: Not reported

Shipment Date: 19991012  
Creation Date: 12/16/1999 0:00:00  
Receipt Date: 19991018  
Manifest ID: 99025694  
Trans EPA ID: ILD984908202  
Trans Name: Not reported  
Trans 2 EPA ID: SCD987574647  
Trans 2 Name: Not reported  
TSDf EPA ID: CA0000084517  
Trans Name: Not reported  
TSDf Alt EPA ID: Not reported  
TSDf Alt Name: Not reported  
Waste Code Description: 134 - Aqueous solution with <10% total organic residues  
RCRA Code: D039  
Meth Code: T01 - Treatment, Tank  
Quantity Tons: 0.021  
Waste Quantity: 5  
Quantity Unit: G  
Additional Code 1: Not reported  
Additional Code 2: Not reported  
Additional Code 3: Not reported  
Additional Code 4: Not reported  
Additional Code 5: Not reported

Shipment Date: 19990820  
Creation Date: 10/27/1999 0:00:00  
Receipt Date: 19990830  
Manifest ID: 99278617  
Trans EPA ID: ILD984908202  
Trans Name: Not reported  
Trans 2 EPA ID: SCD987574647  
Trans 2 Name: Not reported  
TSDf EPA ID: CAD093459485  
Trans Name: Not reported  
TSDf Alt EPA ID: Not reported

Map ID  
Direction  
Distance  
Elevation

MAP FINDINGS

Site

Database(s)

EDR ID Number  
EPA ID Number

**PACCAR AUTOMOTIVE, INC (Continued)**

**S113004905**

TSDF Alt Name: Not reported  
Waste Code Description: 134 - Aqueous solution with <10% total organic residues  
RCRA Code: D039  
Meth Code: T01 - Treatment, Tank  
Quantity Tons: 0.021  
Waste Quantity: 5  
Quantity Unit: G  
Additional Code 1: Not reported  
Additional Code 2: Not reported  
Additional Code 3: Not reported  
Additional Code 4: Not reported  
Additional Code 5: Not reported

Shipment Date: 19990623  
Creation Date: 9/1/1999 0:00:00  
Receipt Date: 19990629  
Manifest ID: 99278616  
Trans EPA ID: ILD984908202  
Trans Name: Not reported  
Trans 2 EPA ID: SCD987574647  
Trans 2 Name: Not reported  
TSDF EPA ID: CAD093459485  
Trans Name: Not reported  
TSDF Alt EPA ID: Not reported  
TSDF Alt Name: Not reported  
Waste Code Description: 134 - Aqueous solution with <10% total organic residues  
RCRA Code: D039  
Meth Code: T01 - Treatment, Tank  
Quantity Tons: 0.021  
Waste Quantity: 5  
Quantity Unit: G  
Additional Code 1: Not reported  
Additional Code 2: Not reported  
Additional Code 3: Not reported  
Additional Code 4: Not reported  
Additional Code 5: Not reported

Shipment Date: 19990429  
Creation Date: 6/18/1999 0:00:00  
Receipt Date: 19990506  
Manifest ID: 99278595  
Trans EPA ID: ILD984908202  
Trans Name: Not reported  
Trans 2 EPA ID: SCD987574647  
Trans 2 Name: Not reported  
TSDF EPA ID: CAD093459485  
Trans Name: Not reported  
TSDF Alt EPA ID: Not reported  
TSDF Alt Name: Not reported  
Waste Code Description: 134 - Aqueous solution with <10% total organic residues  
RCRA Code: D039  
Meth Code: T01 - Treatment, Tank  
Quantity Tons: 0.021  
Waste Quantity: 5  
Quantity Unit: G  
Additional Code 1: Not reported  
Additional Code 2: Not reported

Map ID  
Direction  
Distance  
Elevation

MAP FINDINGS

Site

Database(s)

EDR ID Number  
EPA ID Number

**PACCAR AUTOMOTIVE, INC (Continued)**

**S113004905**

Additional Code 3:	Not reported
Additional Code 4:	Not reported
Additional Code 5:	Not reported
Shipment Date:	19990305
Creation Date:	5/4/1999 0:00:00
Receipt Date:	19990311
Manifest ID:	98140773
Trans EPA ID:	ILD984908202
Trans Name:	Not reported
Trans 2 EPA ID:	SCD987574647
Trans 2 Name:	Not reported
TSDf EPA ID:	CAD093459485
Trans Name:	Not reported
TSDf Alt EPA ID:	Not reported
TSDf Alt Name:	Not reported
Waste Code Description:	134 - Aqueous solution with <10% total organic residues
RCRA Code:	D039
Meth Code:	T01 - Treatment, Tank
Quantity Tons:	0.021
Waste Quantity:	5
Quantity Unit:	G
Additional Code 1:	Not reported
Additional Code 2:	Not reported
Additional Code 3:	Not reported
Additional Code 4:	Not reported
Additional Code 5:	Not reported
Shipment Date:	19990222
Creation Date:	4/20/1999 0:00:00
Receipt Date:	19990226
Manifest ID:	98851451
Trans EPA ID:	CAD028277036
Trans Name:	Not reported
Trans 2 EPA ID:	Not reported
Trans 2 Name:	Not reported
TSDf EPA ID:	CAL000161743
Trans Name:	Not reported
TSDf Alt EPA ID:	Not reported
TSDf Alt Name:	Not reported
Waste Code Description:	133 - Aqueous solution with 10% or more total organic residues
RCRA Code:	Not reported
Meth Code:	H01 - Transfer Station
Quantity Tons:	0.2293
Waste Quantity:	55
Quantity Unit:	G
Additional Code 1:	Not reported
Additional Code 2:	Not reported
Additional Code 3:	Not reported
Additional Code 4:	Not reported
Additional Code 5:	Not reported
Shipment Date:	19990105
Creation Date:	3/17/1999 0:00:00
Receipt Date:	19990122
Manifest ID:	98140774
Trans EPA ID:	ILD984908202



Map ID  
Direction  
Distance  
Elevation

MAP FINDINGS

Site

Database(s)

EDR ID Number  
EPA ID Number

**PACCAR AUTOMOTIVE, INC (Continued)**

**S113004905**

Trans Name: Not reported  
Trans 2 EPA ID: SCD987574647  
Trans 2 Name: Not reported  
TSDf EPA ID: CAD093459485  
Trans Name: Not reported  
TSDf Alt EPA ID: Not reported  
TSDf Alt Name: Not reported  
Waste Code Description: 134 - Aqueous solution with <10% total organic residues  
RCRA Code: D039  
Meth Code: T01 - Treatment, Tank  
Quantity Tons: 0.021  
Waste Quantity: 5  
Quantity Unit: G  
Additional Code 1: Not reported  
Additional Code 2: Not reported  
Additional Code 3: Not reported  
Additional Code 4: Not reported  
Additional Code 5: Not reported

Additional Info:

Year: 1998  
Gen EPA ID: CAD981398092

Shipment Date: 19981109  
Creation Date: 1/13/1999 0:00:00  
Receipt Date: 19981123  
Manifest ID: 98140772  
Trans EPA ID: ILD984908202  
Trans Name: Not reported  
Trans 2 EPA ID: SCD987574647  
Trans 2 Name: Not reported  
TSDf EPA ID: CAD093459485  
Trans Name: Not reported  
TSDf Alt EPA ID: Not reported  
TSDf Alt Name: Not reported  
Waste Code Description: 134 - Aqueous solution with <10% total organic residues  
RCRA Code: D039  
Meth Code: T01 - Treatment, Tank  
Quantity Tons: 0.021  
Waste Quantity: 5  
Quantity Unit: G  
Additional Code 1: Not reported  
Additional Code 2: Not reported  
Additional Code 3: Not reported  
Additional Code 4: Not reported  
Additional Code 5: Not reported

Shipment Date: 19980915  
Creation Date: 1/13/1999 0:00:00  
Receipt Date: 19980925  
Manifest ID: 98132210  
Trans EPA ID: ILD984908202  
Trans Name: Not reported  
Trans 2 EPA ID: SCD987574647  
Trans 2 Name: Not reported  
TSDf EPA ID: CAD093459485  
Trans Name: Not reported

Map ID  
Direction  
Distance  
Elevation

MAP FINDINGS

Site

Database(s)

EDR ID Number  
EPA ID Number

**PACCAR AUTOMOTIVE, INC (Continued)**

**S113004905**

TSDf Alt EPA ID:	Not reported
TSDf Alt Name:	Not reported
Waste Code Description:	134 - Aqueous solution with <10% total organic residues
RCRA Code:	D039
Meth Code:	T01 - Treatment, Tank
Quantity Tons:	0.021
Waste Quantity:	5
Quantity Unit:	G
Additional Code 1:	Not reported
Additional Code 2:	Not reported
Additional Code 3:	Not reported
Additional Code 4:	Not reported
Additional Code 5:	Not reported
Shipment Date:	19980812
Creation Date:	11/2/1998 0:00:00
Receipt Date:	19980826
Manifest ID:	98158192
Trans EPA ID:	CAD028277036
Trans Name:	Not reported
Trans 2 EPA ID:	Not reported
Trans 2 Name:	Not reported
TSDf EPA ID:	CAT080013352
Trans Name:	Not reported
TSDf Alt EPA ID:	Not reported
TSDf Alt Name:	Not reported
Waste Code Description:	133 - Aqueous solution with 10% or more total organic residues
RCRA Code:	Not reported
Meth Code:	R01 - Recycler
Quantity Tons:	0.2293
Waste Quantity:	55
Quantity Unit:	G
Additional Code 1:	Not reported
Additional Code 2:	Not reported
Additional Code 3:	Not reported
Additional Code 4:	Not reported
Additional Code 5:	Not reported
Shipment Date:	19980721
Creation Date:	9/22/1998 0:00:00
Receipt Date:	19980730
Manifest ID:	98132211
Trans EPA ID:	ILD984908202
Trans Name:	Not reported
Trans 2 EPA ID:	Not reported
Trans 2 Name:	Not reported
TSDf EPA ID:	CAD093459485
Trans Name:	Not reported
TSDf Alt EPA ID:	Not reported
TSDf Alt Name:	Not reported
Waste Code Description:	134 - Aqueous solution with <10% total organic residues
RCRA Code:	D039
Meth Code:	T01 - Treatment, Tank
Quantity Tons:	0.021
Waste Quantity:	5
Quantity Unit:	G
Additional Code 1:	Not reported

Map ID  
Direction  
Distance  
Elevation

MAP FINDINGS

Site

Database(s)

EDR ID Number  
EPA ID Number

**PACCAR AUTOMOTIVE, INC (Continued)**

**S113004905**

Additional Code 2:	Not reported
Additional Code 3:	Not reported
Additional Code 4:	Not reported
Additional Code 5:	Not reported
Shipment Date:	19980526
Creation Date:	8/3/1998 0:00:00
Receipt Date:	19980609
Manifest ID:	98132212
Trans EPA ID:	ILD984908202
Trans Name:	Not reported
Trans 2 EPA ID:	Not reported
Trans 2 Name:	Not reported
TSDf EPA ID:	CAD093459485
Trans Name:	Not reported
TSDf Alt EPA ID:	Not reported
TSDf Alt Name:	Not reported
Waste Code Description:	134 - Aqueous solution with <10% total organic residues
RCRA Code:	D039
Meth Code:	H01 - Transfer Station
Quantity Tons:	0.021
Waste Quantity:	5
Quantity Unit:	G
Additional Code 1:	Not reported
Additional Code 2:	Not reported
Additional Code 3:	Not reported
Additional Code 4:	Not reported
Additional Code 5:	Not reported
Shipment Date:	19980330
Creation Date:	5/26/1998 0:00:00
Receipt Date:	19980408
Manifest ID:	97470503
Trans EPA ID:	ILD984908202
Trans Name:	Not reported
Trans 2 EPA ID:	Not reported
Trans 2 Name:	Not reported
TSDf EPA ID:	CAD093459485
Trans Name:	Not reported
TSDf Alt EPA ID:	Not reported
TSDf Alt Name:	Not reported
Waste Code Description:	214 - Unspecified solvent mixture
RCRA Code:	D039
Meth Code:	H01 - Transfer Station
Quantity Tons:	0.018
Waste Quantity:	5
Quantity Unit:	G
Additional Code 1:	Not reported
Additional Code 2:	Not reported
Additional Code 3:	Not reported
Additional Code 4:	Not reported
Additional Code 5:	Not reported
Shipment Date:	19980203
Creation Date:	4/16/1998 0:00:00
Receipt Date:	19980210
Manifest ID:	97470504

Map ID  
Direction  
Distance  
Elevation

MAP FINDINGS

Site

Database(s)

EDR ID Number  
EPA ID Number

**PACCAR AUTOMOTIVE, INC (Continued)**

**S113004905**

Trans EPA ID: ILD984908202  
Trans Name: Not reported  
Trans 2 EPA ID: Not reported  
Trans 2 Name: Not reported  
TSDf EPA ID: CAD093459485  
Trans Name: Not reported  
TSDf Alt EPA ID: Not reported  
TSDf Alt Name: Not reported  
Waste Code Description: 214 - Unspecified solvent mixture  
RCRA Code: D039  
Meth Code: H01 - Transfer Station  
Quantity Tons: 0.018  
Waste Quantity: 5  
Quantity Unit: G  
Additional Code 1: Not reported  
Additional Code 2: Not reported  
Additional Code 3: Not reported  
Additional Code 4: Not reported  
Additional Code 5: Not reported

Additional Info:

Year: 1997  
Gen EPA ID: CAD981398092

Shipment Date: 19971208  
Creation Date: 7/23/1998 0:00:00  
Receipt Date: 19971215  
Manifest ID: 97470502  
Trans EPA ID: ILD984908202  
Trans Name: Not reported  
Trans 2 EPA ID: Not reported  
Trans 2 Name: Not reported  
TSDf EPA ID: CAD093459485  
Trans Name: Not reported  
TSDf Alt EPA ID: Not reported  
TSDf Alt Name: Not reported  
Waste Code Description: 214 - Unspecified solvent mixture  
RCRA Code: D039  
Meth Code: H01 - Transfer Station  
Quantity Tons: 0.018  
Waste Quantity: 5  
Quantity Unit: G  
Additional Code 1: Not reported  
Additional Code 2: Not reported  
Additional Code 3: Not reported  
Additional Code 4: Not reported  
Additional Code 5: Not reported

Shipment Date: 19971110  
Creation Date: 7/23/1998 0:00:00  
Receipt Date: 19971113  
Manifest ID: 96818542  
Trans EPA ID: CAD028277036  
Trans Name: Not reported  
Trans 2 EPA ID: Not reported  
Trans 2 Name: Not reported  
TSDf EPA ID: CAT080013352

Map ID  
Direction  
Distance  
Elevation

MAP FINDINGS

Site

Database(s)

EDR ID Number  
EPA ID Number

**PACCAR AUTOMOTIVE, INC (Continued)**

**S113004905**

Trans Name: Not reported  
TSDf Alt EPA ID: Not reported  
TSDf Alt Name: Not reported  
Waste Code Description: 133 - Aqueous solution with 10% or more total organic residues  
RCRA Code: Not reported  
Meth Code: - Not reported  
Quantity Tons: 0.2085  
Waste Quantity: 50  
Quantity Unit: G  
Additional Code 1: Not reported  
Additional Code 2: Not reported  
Additional Code 3: Not reported  
Additional Code 4: Not reported  
Additional Code 5: Not reported

Shipment Date: 19971015  
Creation Date: 7/23/1998 0:00:00  
Receipt Date: 19971022  
Manifest ID: 96651197  
Trans EPA ID: ILD984908202  
Trans Name: Not reported  
Trans 2 EPA ID: Not reported  
Trans 2 Name: Not reported  
TSDf EPA ID: CAD093459485  
Trans Name: Not reported  
TSDf Alt EPA ID: Not reported  
TSDf Alt Name: Not reported  
Waste Code Description: 214 - Unspecified solvent mixture  
RCRA Code: D039  
Meth Code: H01 - Transfer Station  
Quantity Tons: 0.018  
Waste Quantity: 5  
Quantity Unit: G  
Additional Code 1: Not reported  
Additional Code 2: Not reported  
Additional Code 3: Not reported  
Additional Code 4: Not reported  
Additional Code 5: Not reported

Shipment Date: 19970819  
Creation Date: 3/18/1998 0:00:00  
Receipt Date: 19970829  
Manifest ID: 96442542  
Trans EPA ID: ILD984908202  
Trans Name: Not reported  
Trans 2 EPA ID: Not reported  
Trans 2 Name: Not reported  
TSDf EPA ID: CAD093459485  
Trans Name: Not reported  
TSDf Alt EPA ID: Not reported  
TSDf Alt Name: Not reported  
Waste Code Description: 214 - Unspecified solvent mixture  
RCRA Code: D039  
Meth Code: H01 - Transfer Station  
Quantity Tons: 0.018  
Waste Quantity: 5  
Quantity Unit: G

Map ID  
Direction  
Distance  
Elevation

MAP FINDINGS

Site

Database(s)

EDR ID Number  
EPA ID Number

**PACCAR AUTOMOTIVE, INC (Continued)**

**S113004905**

Additional Code 1:	Not reported
Additional Code 2:	Not reported
Additional Code 3:	Not reported
Additional Code 4:	Not reported
Additional Code 5:	Not reported
Shipment Date:	19970804
Creation Date:	12/4/1997 0:00:00
Receipt Date:	19970806
Manifest ID:	96442543
Trans EPA ID:	ILD984908202
Trans Name:	Not reported
Trans 2 EPA ID:	Not reported
Trans 2 Name:	Not reported
TSDf EPA ID:	CAD093459485
Trans Name:	Not reported
TSDf Alt EPA ID:	Not reported
TSDf Alt Name:	Not reported
Waste Code Description:	214 - Unspecified solvent mixture
RCRA Code:	D039
Meth Code:	H01 - Transfer Station
Quantity Tons:	0.018
Waste Quantity:	5
Quantity Unit:	G
Additional Code 1:	Not reported
Additional Code 2:	Not reported
Additional Code 3:	Not reported
Additional Code 4:	Not reported
Additional Code 5:	Not reported
Shipment Date:	19970618
Creation Date:	12/4/1997 0:00:00
Receipt Date:	19970624
Manifest ID:	96442544
Trans EPA ID:	ILD984908202
Trans Name:	Not reported
Trans 2 EPA ID:	Not reported
Trans 2 Name:	Not reported
TSDf EPA ID:	CAD093459485
Trans Name:	Not reported
TSDf Alt EPA ID:	Not reported
TSDf Alt Name:	Not reported
Waste Code Description:	214 - Unspecified solvent mixture
RCRA Code:	D039
Meth Code:	H01 - Transfer Station
Quantity Tons:	0.018
Waste Quantity:	5
Quantity Unit:	G
Additional Code 1:	Not reported
Additional Code 2:	Not reported
Additional Code 3:	Not reported
Additional Code 4:	Not reported
Additional Code 5:	Not reported
Shipment Date:	19970425
Creation Date:	6/26/1997 0:00:00
Receipt Date:	19970502

Map ID  
Direction  
Distance  
Elevation

MAP FINDINGS

Site

Database(s)

EDR ID Number  
EPA ID Number

**PACCAR AUTOMOTIVE, INC (Continued)**

**S113004905**

Manifest ID: 96441395  
Trans EPA ID: ILD984908202  
Trans Name: Not reported  
Trans 2 EPA ID: Not reported  
Trans 2 Name: Not reported  
TSDf EPA ID: CAD093459485  
Trans Name: Not reported  
TSDf Alt EPA ID: Not reported  
TSDf Alt Name: Not reported  
Waste Code Description: 214 - Unspecified solvent mixture  
RCRA Code: D039  
Meth Code: H01 - Transfer Station  
Quantity Tons: 0.018  
Waste Quantity: 5  
Quantity Unit: G  
Additional Code 1: Not reported  
Additional Code 2: Not reported  
Additional Code 3: Not reported  
Additional Code 4: Not reported  
Additional Code 5: Not reported

Shipment Date: 19970303  
Creation Date: 6/26/1997 0:00:00  
Receipt Date: 19970307  
Manifest ID: 96441396  
Trans EPA ID: ILD984908202  
Trans Name: Not reported  
Trans 2 EPA ID: Not reported  
Trans 2 Name: Not reported  
TSDf EPA ID: CAD093459485  
Trans Name: Not reported  
TSDf Alt EPA ID: Not reported  
TSDf Alt Name: Not reported  
Waste Code Description: 214 - Unspecified solvent mixture  
RCRA Code: D039  
Meth Code: H01 - Transfer Station  
Quantity Tons: 0.018  
Waste Quantity: 5  
Quantity Unit: G  
Additional Code 1: Not reported  
Additional Code 2: Not reported  
Additional Code 3: Not reported  
Additional Code 4: Not reported  
Additional Code 5: Not reported

Shipment Date: 19970106  
Creation Date: 5/30/1997 0:00:00  
Receipt Date: 19970109  
Manifest ID: 96441397  
Trans EPA ID: ILD984908202  
Trans Name: Not reported  
Trans 2 EPA ID: Not reported  
Trans 2 Name: Not reported  
TSDf EPA ID: CAD093459485  
Trans Name: Not reported  
TSDf Alt EPA ID: Not reported  
TSDf Alt Name: Not reported

Map ID  
Direction  
Distance  
Elevation

MAP FINDINGS

Site

Database(s)

EDR ID Number  
EPA ID Number

**PACCAR AUTOMOTIVE, INC (Continued)**

**S113004905**

Waste Code Description: 214 - Unspecified solvent mixture  
RCRA Code: D039  
Meth Code: H01 - Transfer Station  
Quantity Tons: 0.018  
Waste Quantity: 5  
Quantity Unit: G  
Additional Code 1: Not reported  
Additional Code 2: Not reported  
Additional Code 3: Not reported  
Additional Code 4: Not reported  
Additional Code 5: Not reported

Additional Info:

Year: 1996  
Gen EPA ID: CAD981398092

Shipment Date: 19961111  
Creation Date: 9/12/1997 0:00:00  
Receipt Date: 19961120  
Manifest ID: 96509324  
Trans EPA ID: ILD984908202  
Trans Name: Not reported  
Trans 2 EPA ID: ILD984908202  
Trans 2 Name: Not reported  
TSDf EPA ID: CAD093459485  
Trans Name: Not reported  
TSDf Alt EPA ID: Not reported  
TSDf Alt Name: Not reported  
Waste Code Description: 214 - Unspecified solvent mixture  
RCRA Code: D039  
Meth Code: H01 - Transfer Station  
Quantity Tons: 0.018  
Waste Quantity: 5  
Quantity Unit: G  
Additional Code 1: Not reported  
Additional Code 2: Not reported  
Additional Code 3: Not reported  
Additional Code 4: Not reported  
Additional Code 5: Not reported

Shipment Date: 19961001  
Creation Date: 5/20/1997 0:00:00  
Receipt Date: 19961003  
Manifest ID: 95396100  
Trans EPA ID: CAD028277036  
Trans Name: Not reported  
Trans 2 EPA ID: Not reported  
Trans 2 Name: Not reported  
TSDf EPA ID: CAT080013352  
Trans Name: Not reported  
TSDf Alt EPA ID: Not reported  
TSDf Alt Name: Not reported  
Waste Code Description: 133 - Aqueous solution with 10% or more total organic residues  
RCRA Code: Not reported  
Meth Code: R01 - Recycler  
Quantity Tons: 0.2085  
Waste Quantity: 50



Map ID  
Direction  
Distance  
Elevation

MAP FINDINGS

Site

Database(s)

EDR ID Number  
EPA ID Number

**PACCAR AUTOMOTIVE, INC (Continued)**

**S113004905**

Quantity Unit:	G
Additional Code 1:	Not reported
Additional Code 2:	Not reported
Additional Code 3:	Not reported
Additional Code 4:	Not reported
Additional Code 5:	Not reported
Shipment Date:	19960916
Creation Date:	9/12/1997 0:00:00
Receipt Date:	19960924
Manifest ID:	96509325
Trans EPA ID:	ILD984908202
Trans Name:	Not reported
Trans 2 EPA ID:	ILD984908202
Trans 2 Name:	Not reported
TSDf EPA ID:	CAD093459485
Trans Name:	Not reported
TSDf Alt EPA ID:	Not reported
TSDf Alt Name:	Not reported
Waste Code Description:	214 - Unspecified solvent mixture
RCRA Code:	D039
Meth Code:	H01 - Transfer Station
Quantity Tons:	0.018
Waste Quantity:	5
Quantity Unit:	G
Additional Code 1:	Not reported
Additional Code 2:	Not reported
Additional Code 3:	Not reported
Additional Code 4:	Not reported
Additional Code 5:	Not reported
Shipment Date:	19960724
Creation Date:	12/4/1997 0:00:00
Receipt Date:	19960730
Manifest ID:	96098695
Trans EPA ID:	ILD984908202
Trans Name:	Not reported
Trans 2 EPA ID:	ILD984908202
Trans 2 Name:	Not reported
TSDf EPA ID:	CAD093459485
Trans Name:	Not reported
TSDf Alt EPA ID:	Not reported
TSDf Alt Name:	Not reported
Waste Code Description:	214 - Unspecified solvent mixture
RCRA Code:	D039
Meth Code:	H01 - Transfer Station
Quantity Tons:	0.018
Waste Quantity:	5
Quantity Unit:	G
Additional Code 1:	Not reported
Additional Code 2:	Not reported
Additional Code 3:	Not reported
Additional Code 4:	Not reported
Additional Code 5:	Not reported
Shipment Date:	19960708
Creation Date:	5/20/1997 0:00:00

Map ID  
Direction  
Distance  
Elevation

MAP FINDINGS

Site

Database(s)

EDR ID Number  
EPA ID Number

**PACCAR AUTOMOTIVE, INC (Continued)**

**S113004905**

Receipt Date: 19960712  
Manifest ID: 96005642  
Trans EPA ID: CAD028277036  
Trans Name: Not reported  
Trans 2 EPA ID: CAD028277036  
Trans 2 Name: Not reported  
TSDf EPA ID: CAT080013352  
Trans Name: Not reported  
TSDf Alt EPA ID: Not reported  
TSDf Alt Name: Not reported  
Waste Code Description: 133 - Aqueous solution with 10% or more total organic residues  
RCRA Code: Not reported  
Meth Code: R01 - Recycler  
Quantity Tons: 0.2293  
Waste Quantity: 55  
Quantity Unit: G  
Additional Code 1: Not reported  
Additional Code 2: Not reported  
Additional Code 3: Not reported  
Additional Code 4: Not reported  
Additional Code 5: Not reported

Shipment Date: 19960528  
Creation Date: 12/4/1997 0:00:00  
Receipt Date: 19960604  
Manifest ID: 96087886  
Trans EPA ID: ILD984908202  
Trans Name: Not reported  
Trans 2 EPA ID: ILD984908202  
Trans 2 Name: Not reported  
TSDf EPA ID: CAD093459485  
Trans Name: Not reported  
TSDf Alt EPA ID: Not reported  
TSDf Alt Name: Not reported  
Waste Code Description: 214 - Unspecified solvent mixture  
RCRA Code: D039  
Meth Code: H01 - Transfer Station  
Quantity Tons: 0.018  
Waste Quantity: 5  
Quantity Unit: G  
Additional Code 1: Not reported  
Additional Code 2: Not reported  
Additional Code 3: Not reported  
Additional Code 4: Not reported  
Additional Code 5: Not reported

Shipment Date: 19960401  
Creation Date: 10/16/1996 0:00:00  
Receipt Date: 19960408  
Manifest ID: 96256160  
Trans EPA ID: ILD984908202  
Trans Name: Not reported  
Trans 2 EPA ID: ILD984908202  
Trans 2 Name: Not reported  
TSDf EPA ID: CAD093459485  
Trans Name: Not reported  
TSDf Alt EPA ID: Not reported

Map ID  
Direction  
Distance  
Elevation

MAP FINDINGS

Site

Database(s)

EDR ID Number  
EPA ID Number

**PACCAR AUTOMOTIVE, INC (Continued)**

**S113004905**

TSDF Alt Name: Not reported  
Waste Code Description: 214 - Unspecified solvent mixture  
RCRA Code: D039  
Meth Code: H01 - Transfer Station  
Quantity Tons: 0.018  
Waste Quantity: 5  
Quantity Unit: G  
Additional Code 1: Not reported  
Additional Code 2: Not reported  
Additional Code 3: Not reported  
Additional Code 4: Not reported  
Additional Code 5: Not reported

Shipment Date: 19960207  
Creation Date: 10/10/1996 0:00:00  
Receipt Date: 19960214  
Manifest ID: 95976230  
Trans EPA ID: ILD984908202  
Trans Name: Not reported  
Trans 2 EPA ID: ILD984908202  
Trans 2 Name: Not reported  
TSDF EPA ID: CAD093459485  
Trans Name: Not reported  
TSDF Alt EPA ID: Not reported  
TSDF Alt Name: Not reported  
Waste Code Description: 214 - Unspecified solvent mixture  
RCRA Code: D039  
Meth Code: H01 - Transfer Station  
Quantity Tons: 0.018  
Waste Quantity: 5  
Quantity Unit: G  
Additional Code 1: Not reported  
Additional Code 2: Not reported  
Additional Code 3: Not reported  
Additional Code 4: Not reported  
Additional Code 5: Not reported

Additional Info:

Year: 1995  
Gen EPA ID: CAD981398092

Shipment Date: 19951211  
Creation Date: 7/26/1996 0:00:00  
Receipt Date: 19951215  
Manifest ID: 95765196  
Trans EPA ID: ILD984908202  
Trans Name: Not reported  
Trans 2 EPA ID: ILD984908202  
Trans 2 Name: Not reported  
TSDF EPA ID: CAD093459485  
Trans Name: Not reported  
TSDF Alt EPA ID: Not reported  
TSDF Alt Name: Not reported  
Waste Code Description: 214 - Unspecified solvent mixture  
RCRA Code: D039  
Meth Code: H01 - Transfer Station  
Quantity Tons: 0.018

Map ID  
Direction  
Distance  
Elevation

MAP FINDINGS

Site

Database(s)

EDR ID Number  
EPA ID Number

**PACCAR AUTOMOTIVE, INC (Continued)**

**S113004905**

Waste Quantity: 5  
Quantity Unit: G  
Additional Code 1: Not reported  
Additional Code 2: Not reported  
Additional Code 3: Not reported  
Additional Code 4: Not reported  
Additional Code 5: Not reported

Shipment Date: 19951018  
Creation Date: 7/26/1996 0:00:00  
Receipt Date: 19951023  
Manifest ID: 95562459  
Trans EPA ID: ILD984908202  
Trans Name: Not reported  
Trans 2 EPA ID: ILD984908202  
Trans 2 Name: Not reported  
TSDf EPA ID: CAD093459485  
Trans Name: Not reported  
TSDf Alt EPA ID: Not reported  
TSDf Alt Name: Not reported  
Waste Code Description: 214 - Unspecified solvent mixture  
RCRA Code: D039  
Meth Code: H01 - Transfer Station  
Quantity Tons: 0.018  
Waste Quantity: 5  
Quantity Unit: G  
Additional Code 1: Not reported  
Additional Code 2: Not reported  
Additional Code 3: Not reported  
Additional Code 4: Not reported  
Additional Code 5: Not reported

Shipment Date: 19950626  
Creation Date: 11/13/1995 0:00:00  
Receipt Date: 19950629  
Manifest ID: 93773239  
Trans EPA ID: ILD984908202  
Trans Name: Not reported  
Trans 2 EPA ID: ILD984908202  
Trans 2 Name: Not reported  
TSDf EPA ID: CAD093459485  
Trans Name: Not reported  
TSDf Alt EPA ID: Not reported  
TSDf Alt Name: Not reported  
Waste Code Description: 214 - Unspecified solvent mixture  
RCRA Code: D039  
Meth Code: H01 - Transfer Station  
Quantity Tons: 0.018  
Waste Quantity: 5  
Quantity Unit: G  
Additional Code 1: Not reported  
Additional Code 2: Not reported  
Additional Code 3: Not reported  
Additional Code 4: Not reported  
Additional Code 5: Not reported

Shipment Date: 19950522

Map ID  
Direction  
Distance  
Elevation

MAP FINDINGS

Site

Database(s)

EDR ID Number  
EPA ID Number

**PACCAR AUTOMOTIVE, INC (Continued)**

**S113004905**

Creation Date: 10/24/1995 0:00:00  
Receipt Date: 19950525  
Manifest ID: 95227111  
Trans EPA ID: CAT080011059  
Trans Name: Not reported  
Trans 2 EPA ID: Not reported  
Trans 2 Name: Not reported  
TSDf EPA ID: CAL980818645  
Trans Name: Not reported  
TSDf Alt EPA ID: Not reported  
TSDf Alt Name: Not reported  
Waste Code Description: 134 - Aqueous solution with <10% total organic residues  
RCRA Code: Not reported  
Meth Code: H01 - Transfer Station  
Quantity Tons: 0.336  
Waste Quantity: 80  
Quantity Unit: G  
Additional Code 1: Not reported  
Additional Code 2: Not reported  
Additional Code 3: Not reported  
Additional Code 4: Not reported  
Additional Code 5: Not reported

Shipment Date: 19950501  
Creation Date: 10/24/1995 0:00:00  
Receipt Date: 19950504  
Manifest ID: 93777928  
Trans EPA ID: ILD984908202  
Trans Name: Not reported  
Trans 2 EPA ID: ILD984908202  
Trans 2 Name: Not reported  
TSDf EPA ID: CAD093459485  
Trans Name: Not reported  
TSDf Alt EPA ID: Not reported  
TSDf Alt Name: Not reported  
Waste Code Description: 214 - Unspecified solvent mixture  
RCRA Code: D039  
Meth Code: H01 - Transfer Station  
Quantity Tons: 0.1872  
Waste Quantity: 52  
Quantity Unit: G  
Additional Code 1: Not reported  
Additional Code 2: Not reported  
Additional Code 3: Not reported  
Additional Code 4: Not reported  
Additional Code 5: Not reported

Additional Info:  
Year: 1994  
Gen EPA ID: CAD981398092

Shipment Date: 19941026  
Creation Date: 10/19/1995 0:00:00  
Receipt Date: 19941028  
Manifest ID: 93606533  
Trans EPA ID: CAT080011059  
Trans Name: Not reported

Map ID  
Direction  
Distance  
Elevation

MAP FINDINGS

Site

Database(s)

EDR ID Number  
EPA ID Number

**PACCAR AUTOMOTIVE, INC (Continued)**

**S113004905**

Trans 2 EPA ID: Not reported  
Trans 2 Name: Not reported  
TSDf EPA ID: CAD009452657  
Trans Name: Not reported  
TSDf Alt EPA ID: Not reported  
TSDf Alt Name: Not reported  
Waste Code Description: 134 - Aqueous solution with <10% total organic residues  
RCRA Code: Not reported  
Meth Code: R01 - Recycler  
Quantity Tons: 0.462  
Waste Quantity: 110  
Quantity Unit: G  
Additional Code 1: Not reported  
Additional Code 2: Not reported  
Additional Code 3: Not reported  
Additional Code 4: Not reported  
Additional Code 5: Not reported

Additional Info:

Year: 1993  
Gen EPA ID: CAD981398092

Shipment Date: 19930825  
Creation Date: 9/13/1995 0:00:00  
Receipt Date: 19931028  
Manifest ID: 93194261  
Trans EPA ID: CAT080011059  
Trans Name: Not reported  
Trans 2 EPA ID: Not reported  
Trans 2 Name: Not reported  
TSDf EPA ID: COC060042992  
Trans Name: Not reported  
TSDf Alt EPA ID: Not reported  
TSDf Alt Name: Not reported  
Waste Code Description: 134 - Aqueous solution with <10% total organic residues  
RCRA Code: Not reported  
Meth Code: R01 - Recycler  
Quantity Tons: 0.42  
Waste Quantity: 100  
Quantity Unit: G  
Additional Code 1: Not reported  
Additional Code 2: Not reported  
Additional Code 3: Not reported  
Additional Code 4: Not reported  
Additional Code 5: Not reported

CERS:

Name: FORMER GRAND AUTO STORE #9  
Address: 850 4TH STREET  
City,State,Zip: SAN RAFAEL, CA 94901  
Site ID: 655109  
CERS ID: T10000012836  
CERS Description: Cleanup Program Site

Affiliation:

Affiliation Type Desc: Regional Board Caseworker  
Entity Name: UUU - SAN FRANCISCO BAY RWQCB (REGION 2)

Map ID  
Direction  
Distance  
Elevation

MAP FINDINGS

Site

Database(s)

EDR ID Number  
EPA ID Number

**PACCAR AUTOMOTIVE, INC (Continued)**

**S113004905**

Entity Title: Not reported  
Affiliation Address: 1515 CLAY ST SUITE 1400  
Affiliation City: OAKLAND  
Affiliation State: CA  
Affiliation Country: Not reported  
Affiliation Zip: Not reported  
Affiliation Phone: ,

**HWTS:**

Name: PACCAR AUTOMOTIVE, INC  
Address: 850 4TH ST  
Address 2: Not reported  
City,State,Zip: SAN RAFAEL, CA 94901  
EPA ID: CAD981398092  
Inactive Date: 04/10/2000  
Create Date: 04/10/1987  
Last Act Date: Not reported  
Mailing Name: Not reported  
Mailing Address: PO BOX 6030  
Mailing Address 2: Not reported  
Mailing City,State,Zip: PHOENIX, AZ 850056030  
Owner Name: PACCAR AUTOMOTIVE, INC  
Owner Address: 1400 N 4TH ST  
Owner Address 2: Not reported  
Owner City,State,Zip: RENTON, WA 980551535  
Owner Phone: Not reported  
Owner Fax: Not reported  
Contact Name: MELISSA M MERRITT/ENV MANAGER  
Contact Address: INACTIVE PER VQ01 - BMI  
Contact Address 2: Not reported  
City,State,Zip: RENTON, WA 980551535  
Contact Phone: Not reported  
Contact Fax: Not reported  
Facility Status: Inactive  
Facility Type: PERMANENT  
Category: STATE  
Latitude: 37.972826  
Longitude: -122.524957

**NAICS:**

EPA ID: CAD981398092  
Create Date: 2002-03-14 16:36:26.000  
NAICS Code: 4413  
NAICS Description: Automotive Parts, Accessories, and Tire Stores  
Issued EPA ID Date: 1987-04-10 00:00:00  
Inactive Date: 2000-04-10 00:00:00  
Facility Name: PACCAR AUTOMOTIVE, INC  
Facility Address: 850 4TH ST  
Facility Address 2: Not reported  
Facility City: SAN RAFAEL  
Facility County: Not reported  
Facility State: CA  
Facility Zip: 949010000

Map ID  
Direction  
Distance  
Elevation

MAP FINDINGS

Site

Database(s)

EDR ID Number  
EPA ID Number

163  
SSW  
1/4-1/2  
0.304 mi.  
1607 ft.

**WOLTERING PROPERTY**  
**725 LINCOLN AVENUE**  
**SAN RAFAEL, CA 94901**

**CPS-SLIC** **S108752967**  
**BROWNFIELDS** **N/A**  
**CERS**

**Relative:**  
**Higher**

**Actual:**  
**19 ft.**

CPS-SLIC:  
Name: WOLTERING PROPERTY  
Address: 725 LINCOLN AVENUE  
City,State,Zip: SAN RAFAEL, CA 94901  
Region: STATE  
**Facility Status: Completed - Case Closed**  
Status Date: 08/11/2008  
Global Id: SL0604108254  
Lead Agency: SAN FRANCISCO BAY RWQCB (REGION 2)  
Lead Agency Case Number: Not reported  
Latitude: 37.967774  
Longitude: -122.522329  
Case Type: Cleanup Program Site  
Case Worker: Not reported  
Local Agency: Not reported  
RB Case Number: 21S0045  
File Location: Regional Board  
Potential Media Affected: Soil  
Potential Contaminants of Concern: Waste Oil / Motor / Hydraulic / Lubricating  
EPA Region: 9  
Coordinate Source: Google Geocode  
Cuf Case: NO  
Quantity Released Gallons: Not reported  
Begin Date: 07/01/2006  
Leak Reported Date: 11/07/2006  
How Discovered: \* Other Means  
How Discovered Description: DISCOVERED DURING HOIST REMOVAL.  
Discharge Source: Not reported  
Discharge Cause: Not reported  
Stop Method: Not reported  
Stop Description: Not reported  
No Further Action Date: 08/11/2008  
CA Water Watershed Name: Bay Bridges - San Rafael (203.20)  
Dwr Groundwater Subbasin Name: San Rafael Valley (2-029)  
Disadvantaged Community: Not reported  
CA Enviroscreen 3 Score: 41-45%  
CA Enviroscreen 4 Score: 50-55%  
Military DOD Site: No  
Facility Project Subtype: Not reported  
RWQCB Region: SAN FRANCISCO BAY RWQCB (REGION 2)  
Site History: Not reported

[Click here to access the California GeoTracker records for this facility:](#)

**BROWNFIELDS:**

Name: WOLTERING PROPERTY  
Address: 725 LINCOLN AVENUE  
City,State,Zip: SAN RAFAEL, CA 94901  
Global ID: SL0604108254  
Latitude: 37.967774  
Longitude: -122.522329  
Project Type: Cleanup Program Site  
Status: Completed - Case Closed



Map ID  
Direction  
Distance  
Elevation

MAP FINDINGS

Site

Database(s)

EDR ID Number  
EPA ID Number

**WOLTERING PROPERTY (Continued)**

**S108752967**

Status Date: 08/11/2008  
Lead Agency: SAN FRANCISCO BAY RWQCB (REGION 2)  
Last Correspondence Date: 08/11/2008  
Release Type: Other Type of Release  
Contaminant(s) of Concern: Waste Oil / Motor / Hydraulic / Lubricating  
Media of Concern: Soil  
Past Use(s) that Caused Contamination: Not reported  
Human Health Exposure Controlled: Not reported  
Human Health Exposure Controlled Date: Not reported  
Groundwater Migration Controlled: Not reported  
Groundwater Migration Controlled Date: Not reported  
Primary Caseworker Name: Not reported  
Primary Caseworker Organization Name: SAN FRANCISCO BAY RWQCB (REGION 2)  
Primary Caseworker Phone Number: Not reported  
Primary Caseworker Address: Not reported  
Primary Caseworker Address: Not reported  
Primary Caseworker Address: Not reported  
Primary Caseworker Email: Not reported

**CERS:**

Name: WOLTERING PROPERTY  
Address: 725 LINCOLN AVENUE  
City,State,Zip: SAN RAFAEL, CA 94901  
Site ID: 698017  
CERS ID: SL0604108254  
CERS Description: Cleanup Program Site

**T164**  
**SSE**  
**1/4-1/2**  
**0.309 mi.**  
**1633 ft.**

**DEXTER TOYOTA**  
**445 FRANCISCO BLVD**  
**SAN RAFAEL, CA 94901**

**Site 3 of 3 in cluster T**

**LUST**  
**HIST CORTESE**  
**NON-CASE INFO**

**S103659987**  
**N/A**

**Relative:**  
**Higher**  
**Actual:**  
**12 ft.**

LUST REG 2:  
Region: 2  
Facility Id: 21-0041  
Facility Status: Leak being confirmed  
Case Number: 21-0041  
How Discovered: Tank Closure  
Leak Cause: Structure Failure  
Leak Source: Tank  
Date Leak Confirmed: 11/2/1988  
Oversight Program: LUST  
Prelim. Site Assessment Workplan Submitted: Not reported  
Preliminary Site Assessment Began: Not reported  
Pollution Characterization Began: Not reported  
Pollution Remediation Plan Submitted: Not reported  
Date Remediation Action Underway: Not reported  
Date Post Remedial Action Monitoring Began: Not reported

**HIST CORTESE:**

edr\_fname: DEXTER TOYOTA  
edr\_fadd1: 445 FRANCISCO  
City,State,Zip: SAN RAFAEL, CA  
Region: CORTESE  
Facility County Code: 21  
Reg By: LTNKA

Map ID  
Direction  
Distance  
Elevation

MAP FINDINGS

Site

Database(s)

EDR ID Number  
EPA ID Number

**DEXTER TOYOTA (Continued)**

**S103659987**

Reg Id: 21-0041

**NON-CASE INFO:**

Name: DEXTER TOYOTA  
Address: 445 FRANCISCO BOULEVARD  
City,State,Zip: SAN RAFAEL, CA 94901  
Global ID: T10000013191  
Case Type: Non-Case Information  
Status: Informational Item / Review Complete  
Status Date: 07/18/2019  
Lead Agency: SAN FRANCISCO BAY RWQCB (REGION 2)  
Case Worker: Not reported  
Local Agency: Not reported  
RB Case Number: Not reported  
Loc Case Number: Not reported  
File Location: Not reported  
Potential Contaminants of Concern: Not reported  
Potential Media Affected: Not reported  
Site History: Not reported  
Begin Date: 11/02/1988  
How Discovered: Not reported  
How Discovered Description: Not reported  
Stop Method: Not reported  
Stop Description: Not reported  
Latitude: 37.96823  
Longitude: -122.51826  
Geotracker: [http://geotracker.waterboards.ca.gov/profile\\_report.asp?global\\_id=T10000013191](http://geotracker.waterboards.ca.gov/profile_report.asp?global_id=T10000013191)  
EPA Region: 9  
Coordinate Source: Not reported  
Cuf Case: NO  
Quantity Released Gallons: Not reported  
Leak Reported Date: Not reported  
Discharge Source: Not reported  
Discharge Cause: Not reported  
No Further Action Date: Not reported  
CA Water Watershed Name: Bay Bridges - San Rafael (203.20)  
Dwr Groundwater Subbasin Name: San Rafael Valley (2-029)  
Disadvantaged Community: Severely Disadvantaged Community  
CA Enviroscreen 3 Score: 66-70%  
CA Enviroscreen 4 Score: 70-75%  
Military DOD Site: No  
Facility Project Subtype: Not reported  
RWQCB Region: SAN FRANCISCO BAY RWQCB (REGION 2)

165  
South  
1/4-1/2  
0.315 mi.  
1661 ft.

**LABCON NORTH AMERICA**  
**632 IRWIN ST**  
**SAN RAFAEL, CA 94901**

**RCRA-SQG 1000819701**  
**CPS-SLIC CAD983656984**  
**FINDS**  
**ECHO**  
**HAZNET**  
**CERS**  
**HWTS**

**Relative:**  
**Higher**

**Actual:**  
**18 ft.**

**RCRA Listings:**

Date Form Received by Agency: 19940729  
Handler Name: Labcon North America  
Handler Address: 632 IRWIN ST  
Handler City,State,Zip: SAN RAFAEL, CA 94901-3941

Map ID  
Direction  
Distance  
Elevation

MAP FINDINGS

Site

Database(s)

EDR ID Number  
EPA ID Number

LABCON NORTH AMERICA (Continued)

1000819701

EPA ID:	CAD983656984
Contact Name:	CLARENCE FRANK
Contact Address:	P O BOX 151677
Contact City,State,Zip:	SAN RAFAEL, CA 94915-1677
Contact Telephone:	415-456-2815
Contact Fax:	Not reported
Contact Email:	Not reported
Contact Title:	Not reported
EPA Region:	09
Land Type:	Private
Federal Waste Generator Description:	Small Quantity Generator
Non-Notifier:	Not reported
Biennial Report Cycle:	Not reported
Accessibility:	Not reported
Active Site Indicator:	Handler Activities
State District Owner:	Not reported
State District:	Not reported
Mailing Address:	632 IRWIN ST
Mailing City,State,Zip:	SAN RAFAEL, CA 94901-3941
Owner Name:	Labcon North America
Owner Type:	Private
Operator Name:	Not reported
Operator Type:	Not reported
Short-Term Generator Activity:	No
Importer Activity:	No
Mixed Waste Generator:	No
Transporter Activity:	No
Transfer Facility Activity:	No
Recycler Activity with Storage:	No
Small Quantity On-Site Burner Exemption:	No
Smelting Melting and Refining Furnace Exemption:	No
Underground Injection Control:	No
Off-Site Waste Receipt:	No
Universal Waste Indicator:	No
Universal Waste Destination Facility:	No
Federal Universal Waste:	No
Active Site State-Reg Handler:	---
Federal Facility Indicator:	Not reported
Hazardous Secondary Material Indicator:	NN
Sub-Part K Indicator:	Not reported
2018 GPRA Permit Baseline:	Not on the Baseline
2018 GPRA Renewals Baseline:	Not on the Baseline
202 GPRA Corrective Action Baseline:	No
Subject to Corrective Action Universe:	No
Non-TSDFs Where RCRA CA has Been Imposed Universe:	No
Corrective Action Priority Ranking:	No NCAPS ranking
Environmental Control Indicator:	No
Institutional Control Indicator:	No
Human Exposure Controls Indicator:	N/A
Groundwater Controls Indicator:	N/A
Significant Non-Complier Universe:	No
Unaddressed Significant Non-Complier Universe:	No
Addressed Significant Non-Complier Universe:	No
Significant Non-Complier With a Compliance Schedule Universe:	No
Financial Assurance Required:	Not reported
Handler Date of Last Change:	20020627
Recognized Trader-Importer:	No

Map ID  
Direction  
Distance  
Elevation

MAP FINDINGS

Site

Database(s)

EDR ID Number  
EPA ID Number

**LABCON NORTH AMERICA (Continued)**

**1000819701**

Recognized Trader-Exporter: No  
Importer of Spent Lead Acid Batteries: No  
Exporter of Spent Lead Acid Batteries: No  
Recycler Activity Without Storage: Not reported  
Manifest Broker: Not reported  
Sub-Part P Indicator: No

Handler - Owner Operator:

Owner/Operator Indicator: Owner  
Owner/Operator Name: LABCON NORTH AMERICA  
Legal Status: Private  
Date Became Current: Not reported  
Date Ended Current: Not reported  
Owner/Operator Address: 632 IRWIN ST  
Owner/Operator City,State,Zip: SAN RAFAEL, CA 94901  
Owner/Operator Telephone: 415-456-2815  
Owner/Operator Telephone Ext: Not reported  
Owner/Operator Fax: Not reported  
Owner/Operator Email: Not reported

Historic Generators:

Receive Date: 19940729  
Handler Name: LABCON NORTH AMERICA  
Federal Waste Generator Description: Small Quantity Generator  
State District Owner: Not reported  
Large Quantity Handler of Universal Waste: No  
Recognized Trader Importer: No  
Recognized Trader Exporter: No  
Spent Lead Acid Battery Importer: No  
Spent Lead Acid Battery Exporter: No  
Current Record: Yes  
Non Storage Recycler Activity: Not reported  
Electronic Manifest Broker: Not reported

List of NAICS Codes and Descriptions:

NAICS Codes: No NAICS Codes Found

Has the Facility Received Notices of Violations:

Found Violation: No  
Agency Which Determined Violation: Not reported  
Violation Short Description: Not reported  
Date Violation was Determined: Not reported  
Actual Return to Compliance Date: Not reported  
Return to Compliance Qualifier: Not reported  
Violation Responsible Agency: Not reported  
Scheduled Compliance Date: Not reported  
Enforcement Identifier: Not reported  
Date of Enforcement Action: Not reported  
Enforcement Responsible Agency: Not reported  
Enforcement Docket Number: Not reported  
Enforcement Attorney: Not reported  
Corrective Action Component: Not reported  
Appeal Initiated Date: Not reported  
Appeal Resolution Date: Not reported

Map ID  
Direction  
Distance  
Elevation

MAP FINDINGS

Site

Database(s)

EDR ID Number  
EPA ID Number

**LABCON NORTH AMERICA (Continued)**

**1000819701**

Disposition Status Date: Not reported  
Disposition Status: Not reported  
Disposition Status Description: Not reported  
Consent/Final Order Sequence Number: Not reported  
Consent/Final Order Respondent Name: Not reported  
Consent/Final Order Lead Agency: Not reported  
Enforcement Type: Not reported  
Enforcement Responsible Person: Not reported  
Enforcement Responsible Sub-Organization: Not reported  
SEP Sequence Number: Not reported  
SEP Expenditure Amount: Not reported  
SEP Scheduled Completion Date: Not reported  
SEP Actual Date: Not reported  
SEP Defaulted Date: Not reported  
SEP Type: Not reported  
SEP Type Description: Not reported  
Proposed Amount: Not reported  
Final Monetary Amount: Not reported  
Paid Amount: Not reported  
Final Count: Not reported  
Final Amount: Not reported

**Evaluation Action Summary:**

Evaluation Date: 19990325  
Evaluation Responsible Agency: State Contractor/Grantee  
Found Violation: No  
Evaluation Type Description: COMPLIANCE EVALUATION INSPECTION ON-SITE  
Evaluation Responsible Person Identifier: Not reported  
Evaluation Responsible Sub-Organization: Not reported  
Actual Return to Compliance Date: Not reported  
Scheduled Compliance Date: Not reported  
Date of Request: Not reported  
Date Response Received: Not reported  
Request Agency: Not reported  
Former Citation: Not reported

**CPS-SLIC:**

Name: BEST BUY  
Address: 632 IRWIN ST.  
City, State, Zip: SAN RAFAEL, CA 94901  
Region: STATE  
**Facility Status: Completed - Case Closed**  
Status Date: 09/28/2015  
Global Id: SL0604166786  
Lead Agency: SAN FRANCISCO BAY RWQCB (REGION 2)  
Lead Agency Case Number: Not reported  
Latitude: 37.9671736231102  
Longitude: -122.520636320114  
Case Type: Cleanup Program Site  
Case Worker: Not reported  
Local Agency: Not reported  
RB Case Number: 21S0049  
File Location: Regional Board  
Potential Media Affected: Other Groundwater (uses other than drinking water), Soil  
Potential Contaminants of Concern: Diesel, Waste Oil / Motor / Hydraulic / Lubricating, \* Metals

Map ID  
Direction  
Distance  
Elevation

MAP FINDINGS

Site

Database(s)

EDR ID Number  
EPA ID Number

**LABCON NORTH AMERICA (Continued)**

**1000819701**

EPA Region: 9  
Coordinate Source: Manual Entry on Screens  
Cuf Case: NO  
Quantity Released Gallons: Not reported  
Begin Date: 01/01/2000  
Leak Reported Date: 11/01/2003  
How Discovered: Other Means, Property Sale/Transaction  
How Discovered Description: During development  
Discharge Source: Other  
Discharge Cause: Unknown  
Stop Method: Other Means  
Stop Description: Old facility torn down  
No Further Action Date: 09/28/2015  
CA Water Watershed Name: Bay Bridges - San Rafael (203.20)  
Dwr Groundwater Subbasin Name: San Rafael Valley (2-029)  
Disadvantaged Community: Not reported  
CA Enviroscreen 3 Score: 41-45%  
CA Enviroscreen 4 Score: 50-55%  
Military DOD Site: No  
Facility Project Subtype: Not reported  
RWQCB Region: SAN FRANCISCO BAY RWQCB (REGION 2)  
Site History: Currently an operating retail giant, Best Buy, operates a 35,000 square-foot 'big-box' store on the Site, along with expansive paved parking, driveways, and open ground with some landscaping. Formerly used by aluminum aircraft parts manufacturer (Bergman manufacturing) from the 1960s till 1972. Metal and petroleum hydrocarbon contamination has been identified on Site. Analytical sampling of soil and groundwater began in 2003-04 finding elevated levels of recoverable petroleum hydrocarbons in soil. Remediation efforts started in Dec 2005, and continue currently (2015).

[Click here to access the California GeoTracker records for this facility:](#)

**FINDS:**

Registry ID: 110009550627

[Click Here for FRS Facility Detail Report:](#)

**Environmental Interest/Information System:**

RCRAInfo is a national information system that supports the Resource Conservation and Recovery Act (RCRA) program through the tracking of events and activities related to facilities that generate, transport, and treat, store, or dispose of hazardous waste. RCRAInfo allows RCRA program staff to track the notification, permit, compliance, and corrective action activities required under RCRA.

[Click this hyperlink](#) while viewing on your computer to access additional FINDS: detail in the EDR Site Report.

**ECHO:**

Envid: 1000819701  
Registry ID: 110009550627  
DFR URL: <http://echo.epa.gov/detailed-facility-report?fid=110009550627>  
Name: LABCON NORTH AMERICA  
Address: 632 IRWIN ST  
City,State,Zip: SAN RAFAEL, CA 94901

Map ID  
Direction  
Distance  
Elevation

MAP FINDINGS

Site

Database(s)

EDR ID Number  
EPA ID Number

LABCON NORTH AMERICA (Continued)

1000819701

HAZNET:

Name: LABCON NORTH AMERICA  
Address: 632 IRWIN ST  
Address 2: Not reported  
City, State, Zip: SAN RAFAEL, CA 949010000  
Contact: NORA J MC CALLIE  
Telephone: 4154562815  
Mailing Name: Not reported  
Mailing Address: 3700 LAKEVILLE HIGHWAY SUITE 200

Year: 2003  
Gepaid: CAD983656984  
TSD EPA ID: IND000646943  
CA Waste Code: 551 - Laboratory waste chemicals  
Disposal Method: R01 - Recycler  
Tons: 0.1

Year: 2003  
Gepaid: CAD983656984  
TSD EPA ID: IND000646943  
CA Waste Code: 551 - Laboratory waste chemicals  
Disposal Method: T03 - Treatment, Incineration  
Tons: 0.014

Year: 2003  
Gepaid: CAD983656984  
TSD EPA ID: IND000646943  
CA Waste Code: 551 - Laboratory waste chemicals  
Disposal Method: D80 - Disposal, Land Fill  
Tons: 0.0975

Year: 2003  
Gepaid: CAD983656984  
TSD EPA ID: CAT000613943  
CA Waste Code: 741 - Liquids with halogenated organic compounds >= 1,000 Mg./L  
Disposal Method: H01 - Transfer Station  
Tons: 1.30938

Year: 2002  
Gepaid: CAD983656984  
TSD EPA ID: CA0000084517  
CA Waste Code: 134 - Aqueous solution with total organic residues less than 10 percent  
Disposal Method: H01 - Transfer Station  
Tons: 0.1638

Year: 2002  
Gepaid: CAD983656984  
TSD EPA ID: CAT000613943  
CA Waste Code: 741 - Liquids with halogenated organic compounds >= 1,000 Mg./L  
Disposal Method: H01 - Transfer Station  
Tons: 1.51365

Year: 2001  
Gepaid: CAD983656984  
TSD EPA ID: CAT000613943  
CA Waste Code: 741 - Liquids with halogenated organic compounds >= 1,000 Mg./L

Map ID  
Direction  
Distance  
Elevation

MAP FINDINGS

Site

Database(s)

EDR ID Number  
EPA ID Number

**LABCON NORTH AMERICA (Continued)**

**1000819701**

Disposal Method:	H01 - Transfer Station
Tons:	1.7175
Year:	2001
Gepaid:	CAD983656984
TSD EPA ID:	CAT080012602
CA Waste Code:	221 - Waste oil and mixed oil
Disposal Method:	R01 - Recycler
Tons:	0.627
Year:	2001
Gepaid:	CAD983656984
TSD EPA ID:	CAT080012602
CA Waste Code:	221 - Waste oil and mixed oil
Disposal Method:	H01 - Transfer Station
Tons:	1.045
Year:	2000
Gepaid:	CAD983656984
TSD EPA ID:	CAT000613943
CA Waste Code:	741 - Liquids with halogenated organic compounds >= 1,000 Mg/L
Disposal Method:	H01 - Transfer Station
Tons:	0.5752

[Click this hyperlink](#) while viewing on your computer to access  
2 additional CA HAZNET: record(s) in the EDR Site Report.

Additional Info:

Year:	2003
Gen EPA ID:	CAD983656984
Shipment Date:	20031114
Creation Date:	8/9/2004 14:56:30
Receipt Date:	20031205
Manifest ID:	22858689
Trans EPA ID:	CAR000088732
Trans Name:	Not reported
Trans 2 EPA ID:	UTD981552425
Trans 2 Name:	Not reported
TSD EPA ID:	IND000646943
Trans Name:	Not reported
TSD EPA Alt ID:	Not reported
TSD EPA Alt Name:	Not reported
Waste Code Description:	551 - Laboratory waste chemicals 561 Detergent and soap
RCRA Code:	D002
Meth Code:	D80 - Disposal, Land Fill
Quantity Tons:	0.02
Waste Quantity:	40
Quantity Unit:	P
Additional Code 1:	Not reported
Additional Code 2:	Not reported
Additional Code 3:	Not reported
Additional Code 4:	Not reported
Additional Code 5:	Not reported
Shipment Date:	20031114



Map ID  
Direction  
Distance  
Elevation

MAP FINDINGS

Site

Database(s)

EDR ID Number  
EPA ID Number

**LABCON NORTH AMERICA (Continued)**

**1000819701**

Creation Date: 8/9/2004 14:56:30  
Receipt Date: 20031205  
Manifest ID: 22858689  
Trans EPA ID: CAR000088732  
Trans Name: Not reported  
Trans 2 EPA ID: UTD981552425  
Trans 2 Name: Not reported  
TSDf EPA ID: IND000646943  
Trans Name: Not reported  
TSDf Alt EPA ID: Not reported  
TSDf Alt Name: Not reported  
Waste Code Description: 551 - Laboratory waste chemicals 561 Detergent and soap  
RCRA Code: D001  
Meth Code: D80 - Disposal, Land Fill  
Quantity Tons: 0.005  
Waste Quantity: 10  
Quantity Unit: P  
Additional Code 1: Not reported  
Additional Code 2: Not reported  
Additional Code 3: Not reported  
Additional Code 4: Not reported  
Additional Code 5: Not reported

Shipment Date: 20031114  
Creation Date: 8/9/2004 14:56:30  
Receipt Date: 20031205  
Manifest ID: 22858689  
Trans EPA ID: CAR000088732  
Trans Name: Not reported  
Trans 2 EPA ID: UTD981552425  
Trans 2 Name: Not reported  
TSDf EPA ID: IND000646943  
Trans Name: Not reported  
TSDf Alt EPA ID: Not reported  
TSDf Alt Name: Not reported  
Waste Code Description: 551 - Laboratory waste chemicals 561 Detergent and soap  
RCRA Code: D001  
Meth Code: D80 - Disposal, Land Fill  
Quantity Tons: 0.05  
Waste Quantity: 100  
Quantity Unit: P  
Additional Code 1: Not reported  
Additional Code 2: Not reported  
Additional Code 3: Not reported  
Additional Code 4: Not reported  
Additional Code 5: Not reported

Shipment Date: 20031114  
Creation Date: 8/9/2004 14:56:30  
Receipt Date: 20031205  
Manifest ID: 22858689  
Trans EPA ID: CAR000088732  
Trans Name: Not reported  
Trans 2 EPA ID: UTD981552425  
Trans 2 Name: Not reported  
TSDf EPA ID: IND000646943  
Trans Name: Not reported

Map ID  
Direction  
Distance  
Elevation

MAP FINDINGS

Site

Database(s)

EDR ID Number  
EPA ID Number

LABCON NORTH AMERICA (Continued)

1000819701

TSDF Alt EPA ID: Not reported  
TSDF Alt Name: Not reported  
Waste Code Description: 551 - Laboratory waste chemicals 561 Detergent and soap  
RCRA Code: Not reported  
Meth Code: T03 - Treatment, Incineration  
Quantity Tons: 0.01  
Waste Quantity: 20  
Quantity Unit: P  
Additional Code 1: Not reported  
Additional Code 2: Not reported  
Additional Code 3: Not reported  
Additional Code 4: Not reported  
Additional Code 5: Not reported

Shipment Date: 20031104  
Creation Date: 8/9/2004 8:47:21  
Receipt Date: 20031125  
Manifest ID: 22858709  
Trans EPA ID: CAR000088732  
Trans Name: POLLUTION CONTROL INDUSTRIES  
Trans 2 EPA ID: CAD981634116  
Trans 2 Name: RUST & SONS  
TSDF EPA ID: IND000646943  
Trans Name: POLLUTION CONTROL INDUSTRIES  
TSDF Alt EPA ID: Not reported  
TSDF Alt Name: Not reported  
Waste Code Description: 551 - Laboratory waste chemicals 561 Detergent and soap  
RCRA Code: D002  
Meth Code: R01 - Recycler  
Quantity Tons: 0.1  
Waste Quantity: 200  
Quantity Unit: P  
Additional Code 1: Not reported  
Additional Code 2: Not reported  
Additional Code 3: Not reported  
Additional Code 4: Not reported  
Additional Code 5: Not reported

Shipment Date: 20031104  
Creation Date: 8/9/2004 8:47:21  
Receipt Date: 20031125  
Manifest ID: 22858709  
Trans EPA ID: CAR000088732  
Trans Name: POLLUTION CONTROL INDUSTRIES  
Trans 2 EPA ID: CAD981634116  
Trans 2 Name: RUST & SONS  
TSDF EPA ID: IND000646943  
Trans Name: POLLUTION CONTROL INDUSTRIES  
TSDF Alt EPA ID: Not reported  
TSDF Alt Name: Not reported  
Waste Code Description: 551 - Laboratory waste chemicals 561 Detergent and soap  
RCRA Code: F002  
Meth Code: T03 - Treatment, Incineration  
Quantity Tons: 0.004  
Waste Quantity: 8  
Quantity Unit: P  
Additional Code 1: Not reported

Map ID  
Direction  
Distance  
Elevation

MAP FINDINGS

Site

Database(s)

EDR ID Number  
EPA ID Number

**LABCON NORTH AMERICA (Continued)**

**1000819701**

Additional Code 2:	Not reported
Additional Code 3:	Not reported
Additional Code 4:	Not reported
Additional Code 5:	Not reported
Shipment Date:	20031104
Creation Date:	8/9/2004 8:47:21
Receipt Date:	20031125
Manifest ID:	22858709
Trans EPA ID:	CAR000088732
Trans Name:	POLLUTION CONTROL INDUSTRIES
Trans 2 EPA ID:	CAD981634116
Trans 2 Name:	RUST & SONS
TSDf EPA ID:	IND000646943
Trans Name:	POLLUTION CONTROL INDUSTRIES
TSDf Alt EPA ID:	Not reported
TSDf Alt Name:	Not reported
Waste Code Description:	551 - Laboratory waste chemicals 561 Detergent and soap
RCRA Code:	D002
Meth Code:	D80 - Disposal, Land Fill
Quantity Tons:	0.0075
Waste Quantity:	15
Quantity Unit:	P
Additional Code 1:	Not reported
Additional Code 2:	Not reported
Additional Code 3:	Not reported
Additional Code 4:	Not reported
Additional Code 5:	Not reported
Shipment Date:	20031104
Creation Date:	8/9/2004 8:47:21
Receipt Date:	20031125
Manifest ID:	22858709
Trans EPA ID:	CAR000088732
Trans Name:	POLLUTION CONTROL INDUSTRIES
Trans 2 EPA ID:	CAD981634116
Trans 2 Name:	RUST & SONS
TSDf EPA ID:	IND000646943
Trans Name:	POLLUTION CONTROL INDUSTRIES
TSDf Alt EPA ID:	Not reported
TSDf Alt Name:	Not reported
Waste Code Description:	551 - Laboratory waste chemicals 561 Detergent and soap
RCRA Code:	D001
Meth Code:	D80 - Disposal, Land Fill
Quantity Tons:	0.015
Waste Quantity:	30
Quantity Unit:	P
Additional Code 1:	Not reported
Additional Code 2:	Not reported
Additional Code 3:	Not reported
Additional Code 4:	Not reported
Additional Code 5:	Not reported
Shipment Date:	20030829
Creation Date:	8/2/2004 9:37:42
Receipt Date:	20030829
Manifest ID:	22513039

Map ID  
Direction  
Distance  
Elevation

MAP FINDINGS

Site

Database(s)

EDR ID Number  
EPA ID Number

**LABCON NORTH AMERICA (Continued)**

**1000819701**

Trans EPA ID: TXR000050930  
Trans Name: Not reported  
Trans 2 EPA ID: Not reported  
Trans 2 Name: Not reported  
TSDf EPA ID: CAT000613943  
Trans Name: Not reported  
TSDf Alt EPA ID: CAT000613943  
TSDf Alt Name: Not reported  
Waste Code Description: 741 - Liquids with halogenated organic compounds > 1000 mg/l  
RCRA Code: D001  
Meth Code: H01 - Transfer Station  
Quantity Tons: 0.14178  
Waste Quantity: 34  
Quantity Unit: G  
Additional Code 1: Not reported  
Additional Code 2: Not reported  
Additional Code 3: Not reported  
Additional Code 4: Not reported  
Additional Code 5: Not reported

Shipment Date: 20030807  
Creation Date: 7/29/2004 7:43:17  
Receipt Date: 20030807  
Manifest ID: 22888194  
Trans EPA ID: TXR000050930  
Trans Name: Not reported  
Trans 2 EPA ID: Not reported  
Trans 2 Name: Not reported  
TSDf EPA ID: CAT000613943  
Trans Name: Not reported  
TSDf Alt EPA ID: CAT000613943  
TSDf Alt Name: Not reported  
Waste Code Description: 741 - Liquids with halogenated organic compounds > 1000 mg/l  
RCRA Code: D001  
Meth Code: H01 - Transfer Station  
Quantity Tons: 0.1251  
Waste Quantity: 30  
Quantity Unit: G  
Additional Code 1: Not reported  
Additional Code 2: Not reported  
Additional Code 3: Not reported  
Additional Code 4: Not reported  
Additional Code 5: Not reported

Additional Info:

Year: 2002  
Gen EPA ID: CAD983656984

Shipment Date: 20021227  
Creation Date: 3/31/2003 18:31:15  
Receipt Date: 20030102  
Manifest ID: 22196525  
Trans EPA ID: SCR000075150  
Trans Name: Not reported  
Trans 2 EPA ID: Not reported  
Trans 2 Name: Not reported  
TSDf EPA ID: CA0000084517

Map ID  
Direction  
Distance  
Elevation

MAP FINDINGS

Site

Database(s)

EDR ID Number  
EPA ID Number

LABCON NORTH AMERICA (Continued)

1000819701

Trans Name:	Not reported
TSDF Alt EPA ID:	Not reported
TSDF Alt Name:	Not reported
Waste Code Description:	134 - Aqueous solution with <10% total organic residues
RCRA Code:	Not reported
Meth Code:	H01 - Transfer Station
Quantity Tons:	0.1638
Waste Quantity:	39
Quantity Unit:	G
Additional Code 1:	Not reported
Additional Code 2:	Not reported
Additional Code 3:	Not reported
Additional Code 4:	Not reported
Additional Code 5:	Not reported
Shipment Date:	20021023
Creation Date:	2/13/2003 18:31:35
Receipt Date:	20021023
Manifest ID:	21904340
Trans EPA ID:	SCR000075150
Trans Name:	Not reported
Trans 2 EPA ID:	Not reported
Trans 2 Name:	Not reported
TSDF EPA ID:	CAT000613943
Trans Name:	Not reported
TSDF Alt EPA ID:	Not reported
TSDF Alt Name:	Not reported
Waste Code Description:	741 - Liquids with halogenated organic compounds > 1000 mg/l
RCRA Code:	D001
Meth Code:	H01 - Transfer Station
Quantity Tons:	0.03336
Waste Quantity:	8
Quantity Unit:	G
Additional Code 1:	Not reported
Additional Code 2:	Not reported
Additional Code 3:	Not reported
Additional Code 4:	Not reported
Additional Code 5:	Not reported
Shipment Date:	20020917
Creation Date:	2/11/2003 18:31:24
Receipt Date:	20020917
Manifest ID:	21907242
Trans EPA ID:	SCR000075150
Trans Name:	Not reported
Trans 2 EPA ID:	Not reported
Trans 2 Name:	Not reported
TSDF EPA ID:	CAT000613943
Trans Name:	Not reported
TSDF Alt EPA ID:	Not reported
TSDF Alt Name:	Not reported
Waste Code Description:	741 - Liquids with halogenated organic compounds > 1000 mg/l
RCRA Code:	D001
Meth Code:	H01 - Transfer Station
Quantity Tons:	0.1251
Waste Quantity:	30
Quantity Unit:	G

Map ID  
Direction  
Distance  
Elevation

MAP FINDINGS

Site

Database(s)

EDR ID Number  
EPA ID Number

LABCON NORTH AMERICA (Continued)

1000819701

Additional Code 1:	Not reported
Additional Code 2:	Not reported
Additional Code 3:	Not reported
Additional Code 4:	Not reported
Additional Code 5:	Not reported
Shipment Date:	20020816
Creation Date:	1/28/2003 18:30:41
Receipt Date:	20020816
Manifest ID:	21747899
Trans EPA ID:	SCR000075150
Trans Name:	Not reported
Trans 2 EPA ID:	Not reported
Trans 2 Name:	Not reported
TSDf EPA ID:	CAT000613943
Trans Name:	Not reported
TSDf Alt EPA ID:	Not reported
TSDf Alt Name:	Not reported
Waste Code Description:	741 - Liquids with halogenated organic compounds > 1000 mg/l
RCRA Code:	D001
Meth Code:	H01 - Transfer Station
Quantity Tons:	0.11676
Waste Quantity:	28
Quantity Unit:	G
Additional Code 1:	Not reported
Additional Code 2:	Not reported
Additional Code 3:	Not reported
Additional Code 4:	Not reported
Additional Code 5:	Not reported
Shipment Date:	20020723
Creation Date:	3/13/2003 18:31:17
Receipt Date:	20020723
Manifest ID:	21742742
Trans EPA ID:	SCR000075150
Trans Name:	Not reported
Trans 2 EPA ID:	Not reported
Trans 2 Name:	Not reported
TSDf EPA ID:	CAT000613943
Trans Name:	Not reported
TSDf Alt EPA ID:	Not reported
TSDf Alt Name:	Not reported
Waste Code Description:	741 - Liquids with halogenated organic compounds > 1000 mg/l
RCRA Code:	D001
Meth Code:	H01 - Transfer Station
Quantity Tons:	0.1251
Waste Quantity:	30
Quantity Unit:	G
Additional Code 1:	Not reported
Additional Code 2:	Not reported
Additional Code 3:	Not reported
Additional Code 4:	Not reported
Additional Code 5:	Not reported
Shipment Date:	20020723
Creation Date:	3/13/2003 18:31:17
Receipt Date:	20020723

Map ID  
Direction  
Distance  
Elevation

MAP FINDINGS

Site

Database(s)

EDR ID Number  
EPA ID Number

LABCON NORTH AMERICA (Continued)

1000819701

Manifest ID: 21742742  
Trans EPA ID: SCR000075150  
Trans Name: Not reported  
Trans 2 EPA ID: Not reported  
Trans 2 Name: Not reported  
TSDf EPA ID: CAT000613943  
Trans Name: Not reported  
TSDf Alt EPA ID: Not reported  
TSDf Alt Name: Not reported  
Waste Code Description: 741 - Liquids with halogenated organic compounds > 1000 mg/l  
RCRA Code: D001  
Meth Code: H01 - Transfer Station  
Quantity Tons: 0.03336  
Waste Quantity: 8  
Quantity Unit: G  
Additional Code 1: Not reported  
Additional Code 2: Not reported  
Additional Code 3: Not reported  
Additional Code 4: Not reported  
Additional Code 5: Not reported

Shipment Date: 20020625  
Creation Date: 9/18/2002 18:31:39  
Receipt Date: 20020625  
Manifest ID: 21731049  
Trans EPA ID: SCR000075150  
Trans Name: Not reported  
Trans 2 EPA ID: Not reported  
Trans 2 Name: Not reported  
TSDf EPA ID: CAT000613943  
Trans Name: Not reported  
TSDf Alt EPA ID: Not reported  
TSDf Alt Name: Not reported  
Waste Code Description: 741 - Liquids with halogenated organic compounds > 1000 mg/l  
RCRA Code: D001  
Meth Code: H01 - Transfer Station  
Quantity Tons: 0.1251  
Waste Quantity: 30  
Quantity Unit: G  
Additional Code 1: Not reported  
Additional Code 2: Not reported  
Additional Code 3: Not reported  
Additional Code 4: Not reported  
Additional Code 5: Not reported

Shipment Date: 20020528  
Creation Date: 1/14/2003 18:31:21  
Receipt Date: 20020528  
Manifest ID: 21594653  
Trans EPA ID: SCR000075150  
Trans Name: Not reported  
Trans 2 EPA ID: Not reported  
Trans 2 Name: Not reported  
TSDf EPA ID: CAT000613943  
Trans Name: Not reported  
TSDf Alt EPA ID: Not reported  
TSDf Alt Name: Not reported

Map ID  
Direction  
Distance  
Elevation

MAP FINDINGS

Site

Database(s)

EDR ID Number  
EPA ID Number

LABCON NORTH AMERICA (Continued)

1000819701

Waste Code Description: 741 - Liquids with halogenated organic compounds > 1000 mg/l  
RCRA Code: D001  
Meth Code: H01 - Transfer Station  
Quantity Tons: 0.13344  
Waste Quantity: 32  
Quantity Unit: G  
Additional Code 1: Not reported  
Additional Code 2: Not reported  
Additional Code 3: Not reported  
Additional Code 4: Not reported  
Additional Code 5: Not reported

Shipment Date: 20020430  
Creation Date: 7/19/2002 16:09:28  
Receipt Date: 20020430  
Manifest ID: 21591299  
Trans EPA ID: SCR000075150  
Trans Name: Not reported  
Trans 2 EPA ID: Not reported  
Trans 2 Name: Not reported  
TSDf EPA ID: CAT000613943  
Trans Name: Not reported  
TSDf Alt EPA ID: Not reported  
TSDf Alt Name: Not reported  
Waste Code Description: 741 - Liquids with halogenated organic compounds > 1000 mg/l  
RCRA Code: D001  
Meth Code: H01 - Transfer Station  
Quantity Tons: 0.03336  
Waste Quantity: 8  
Quantity Unit: G  
Additional Code 1: Not reported  
Additional Code 2: Not reported  
Additional Code 3: Not reported  
Additional Code 4: Not reported  
Additional Code 5: Not reported

Shipment Date: 20020430  
Creation Date: 7/19/2002 16:09:28  
Receipt Date: 20020430  
Manifest ID: 21591299  
Trans EPA ID: SCR000075150  
Trans Name: Not reported  
Trans 2 EPA ID: Not reported  
Trans 2 Name: Not reported  
TSDf EPA ID: CAT000613943  
Trans Name: Not reported  
TSDf Alt EPA ID: Not reported  
TSDf Alt Name: Not reported  
Waste Code Description: 741 - Liquids with halogenated organic compounds > 1000 mg/l  
RCRA Code: D001  
Meth Code: H01 - Transfer Station  
Quantity Tons: 0.1251  
Waste Quantity: 30  
Quantity Unit: G  
Additional Code 1: Not reported  
Additional Code 2: Not reported  
Additional Code 3: Not reported



Map ID  
Direction  
Distance  
Elevation

MAP FINDINGS

Site

Database(s)

EDR ID Number  
EPA ID Number

LABCON NORTH AMERICA (Continued)

1000819701

Additional Code 4: Not reported  
Additional Code 5: Not reported

Additional Info:

Year: 2001  
Gen EPA ID: CAD983656984

Shipment Date: 20011211  
Creation Date: 2/20/2002 0:00:00  
Receipt Date: 20011211  
Manifest ID: 21324037  
Trans EPA ID: SCR000075150  
Trans Name: Not reported  
Trans 2 EPA ID: Not reported  
Trans 2 Name: Not reported  
TSDf EPA ID: CAT000613943  
Trans Name: Not reported  
TSDf Alt EPA ID: CAT000613943  
TSDf Alt Name: Not reported  
Waste Code Description: 741 - Liquids with halogenated organic compounds > 1000 mg/l  
RCRA Code: D001  
Meth Code: H01 - Transfer Station  
Quantity Tons: 0.1376  
Waste Quantity: 33  
Quantity Unit: G  
Additional Code 1: Not reported  
Additional Code 2: Not reported  
Additional Code 3: Not reported  
Additional Code 4: Not reported  
Additional Code 5: Not reported

Shipment Date: 20011113  
Creation Date: 2/19/2002 0:00:00  
Receipt Date: 20011113  
Manifest ID: 21310758  
Trans EPA ID: SCR000075150  
Trans Name: Not reported  
Trans 2 EPA ID: Not reported  
Trans 2 Name: Not reported  
TSDf EPA ID: CAT000613943  
Trans Name: Not reported  
TSDf Alt EPA ID: CAT000613943  
TSDf Alt Name: Not reported  
Waste Code Description: 741 - Liquids with halogenated organic compounds > 1000 mg/l  
RCRA Code: D001  
Meth Code: H01 - Transfer Station  
Quantity Tons: 0.1209  
Waste Quantity: 29  
Quantity Unit: G  
Additional Code 1: Not reported  
Additional Code 2: Not reported  
Additional Code 3: Not reported  
Additional Code 4: Not reported  
Additional Code 5: Not reported

Shipment Date: 20011106  
Creation Date: 1/29/2002 0:00:00

Map ID  
Direction  
Distance  
Elevation

MAP FINDINGS

Site

Database(s)

EDR ID Number  
EPA ID Number

LABCON NORTH AMERICA (Continued)

1000819701

Receipt Date:	20011108
Manifest ID:	21373706
Trans EPA ID:	SCR000075150
Trans Name:	Not reported
Trans 2 EPA ID:	Not reported
Trans 2 Name:	Not reported
TSDF EPA ID:	CAT080012602
Trans Name:	Not reported
TSDF Alt EPA ID:	Not reported
TSDF Alt Name:	Not reported
Waste Code Description:	221 - Waste oil and mixed oil
RCRA Code:	Not reported
Meth Code:	R01 - Recycler
Quantity Tons:	0.627
Waste Quantity:	165
Quantity Unit:	G
Additional Code 1:	Not reported
Additional Code 2:	Not reported
Additional Code 3:	Not reported
Additional Code 4:	Not reported
Additional Code 5:	Not reported
Shipment Date:	20011019
Creation Date:	1/16/2002 0:00:00
Receipt Date:	20011019
Manifest ID:	21378641
Trans EPA ID:	SCR000075150
Trans Name:	Not reported
Trans 2 EPA ID:	Not reported
Trans 2 Name:	Not reported
TSDF EPA ID:	CAT000613943
Trans Name:	Not reported
TSDF Alt EPA ID:	CAT000613943
TSDF Alt Name:	Not reported
Waste Code Description:	741 - Liquids with halogenated organic compounds > 1000 mg/l
RCRA Code:	D001
Meth Code:	H01 - Transfer Station
Quantity Tons:	0.1042
Waste Quantity:	25
Quantity Unit:	G
Additional Code 1:	Not reported
Additional Code 2:	Not reported
Additional Code 3:	Not reported
Additional Code 4:	Not reported
Additional Code 5:	Not reported
Shipment Date:	20010917
Creation Date:	12/17/2001 0:00:00
Receipt Date:	20010917
Manifest ID:	21456310
Trans EPA ID:	SCR000075150
Trans Name:	Not reported
Trans 2 EPA ID:	Not reported
Trans 2 Name:	Not reported
TSDF EPA ID:	CAT000613943
Trans Name:	Not reported
TSDF Alt EPA ID:	CAT000613943

Map ID  
Direction  
Distance  
Elevation

MAP FINDINGS

Site

Database(s)

EDR ID Number  
EPA ID Number

LABCON NORTH AMERICA (Continued)

1000819701

TSDF Alt Name: Not reported  
Waste Code Description: 741 - Liquids with halogenated organic compounds > 1000 mg/l  
RCRA Code: D001  
Meth Code: H01 - Transfer Station  
Quantity Tons: 0.1417  
Waste Quantity: 34  
Quantity Unit: G  
Additional Code 1: Not reported  
Additional Code 2: Not reported  
Additional Code 3: Not reported  
Additional Code 4: Not reported  
Additional Code 5: Not reported

Shipment Date: 20010828  
Creation Date: 10/23/2001 0:00:00  
Receipt Date: 20010829  
Manifest ID: 21107169  
Trans EPA ID: SCR000075150  
Trans Name: Not reported  
Trans 2 EPA ID: Not reported  
Trans 2 Name: Not reported  
TSDF EPA ID: CAT080012602  
Trans Name: Not reported  
TSDF Alt EPA ID: CAT080012602  
TSDF Alt Name: Not reported  
Waste Code Description: 221 - Waste oil and mixed oil  
RCRA Code: Not reported  
Meth Code: H01 - Transfer Station  
Quantity Tons: 1.045  
Waste Quantity: 275  
Quantity Unit: G  
Additional Code 1: Not reported  
Additional Code 2: Not reported  
Additional Code 3: Not reported  
Additional Code 4: Not reported  
Additional Code 5: Not reported

Shipment Date: 20010823  
Creation Date: 11/1/2001 0:00:00  
Receipt Date: 20010823  
Manifest ID: 21111010  
Trans EPA ID: SCR000075150  
Trans Name: Not reported  
Trans 2 EPA ID: Not reported  
Trans 2 Name: Not reported  
TSDF EPA ID: CAT000613943  
Trans Name: Not reported  
TSDF Alt EPA ID: CAT000613943  
TSDF Alt Name: Not reported  
Waste Code Description: 741 - Liquids with halogenated organic compounds > 1000 mg/l  
RCRA Code: D001  
Meth Code: H01 - Transfer Station  
Quantity Tons: 0.1209  
Waste Quantity: 29  
Quantity Unit: G  
Additional Code 1: Not reported  
Additional Code 2: Not reported

Map ID  
Direction  
Distance  
Elevation

MAP FINDINGS

Site

Database(s)

EDR ID Number  
EPA ID Number

LABCON NORTH AMERICA (Continued)

1000819701

Additional Code 3:	Not reported
Additional Code 4:	Not reported
Additional Code 5:	Not reported
Shipment Date:	20010823
Creation Date:	11/1/2001 0:00:00
Receipt Date:	20010823
Manifest ID:	21111010
Trans EPA ID:	SCR000075150
Trans Name:	Not reported
Trans 2 EPA ID:	Not reported
Trans 2 Name:	Not reported
TSDf EPA ID:	CAT000613943
Trans Name:	Not reported
TSDf Alt EPA ID:	CAT000613943
TSDf Alt Name:	Not reported
Waste Code Description:	741 - Liquids with halogenated organic compounds > 1000 mg/l
RCRA Code:	D001
Meth Code:	H01 - Transfer Station
Quantity Tons:	0.0375
Waste Quantity:	9
Quantity Unit:	G
Additional Code 1:	Not reported
Additional Code 2:	Not reported
Additional Code 3:	Not reported
Additional Code 4:	Not reported
Additional Code 5:	Not reported
Shipment Date:	20010723
Creation Date:	10/3/2001 0:00:00
Receipt Date:	20010723
Manifest ID:	21100718
Trans EPA ID:	SCR000075150
Trans Name:	Not reported
Trans 2 EPA ID:	Not reported
Trans 2 Name:	Not reported
TSDf EPA ID:	CAT000613943
Trans Name:	Not reported
TSDf Alt EPA ID:	CAT000613943
TSDf Alt Name:	Not reported
Waste Code Description:	741 - Liquids with halogenated organic compounds > 1000 mg/l
RCRA Code:	D001
Meth Code:	H01 - Transfer Station
Quantity Tons:	0.1209
Waste Quantity:	29
Quantity Unit:	G
Additional Code 1:	Not reported
Additional Code 2:	Not reported
Additional Code 3:	Not reported
Additional Code 4:	Not reported
Additional Code 5:	Not reported
Shipment Date:	20010629
Creation Date:	10/1/2001 0:00:00
Receipt Date:	20010629
Manifest ID:	21130968
Trans EPA ID:	SCR000075150

Map ID  
Direction  
Distance  
Elevation

MAP FINDINGS

Site

Database(s)

EDR ID Number  
EPA ID Number

LABCON NORTH AMERICA (Continued)

1000819701

Trans Name: Not reported  
Trans 2 EPA ID: Not reported  
Trans 2 Name: Not reported  
TSDf EPA ID: CAT000613943  
Trans Name: Not reported  
TSDf Alt EPA ID: CAT000613943  
TSDf Alt Name: Not reported  
Waste Code Description: 741 - Liquids with halogenated organic compounds > 1000 mg/l  
RCRA Code: D001  
Meth Code: H01 - Transfer Station  
Quantity Tons: 0.1417  
Waste Quantity: 34  
Quantity Unit: G  
Additional Code 1: Not reported  
Additional Code 2: Not reported  
Additional Code 3: Not reported  
Additional Code 4: Not reported  
Additional Code 5: Not reported

Additional Info:

Year: 2000  
Gen EPA ID: CAD983656984

Shipment Date: 20001207  
Creation Date: 3/6/2001 0:00:00  
Receipt Date: 20001207  
Manifest ID: 20559444  
Trans EPA ID: SCR000075150  
Trans Name: Not reported  
Trans 2 EPA ID: Not reported  
Trans 2 Name: Not reported  
TSDf EPA ID: CAT000613943  
Trans Name: Not reported  
TSDf Alt EPA ID: Not reported  
TSDf Alt Name: Not reported  
Waste Code Description: 741 - Liquids with halogenated organic compounds > 1000 mg/l  
RCRA Code: D001  
Meth Code: H01 - Transfer Station  
Quantity Tons: 0.0291  
Waste Quantity: 7  
Quantity Unit: G  
Additional Code 1: Not reported  
Additional Code 2: Not reported  
Additional Code 3: Not reported  
Additional Code 4: Not reported  
Additional Code 5: Not reported

Shipment Date: 20001207  
Creation Date: 3/6/2001 0:00:00  
Receipt Date: 20001207  
Manifest ID: 20559444  
Trans EPA ID: SCR000075150  
Trans Name: Not reported  
Trans 2 EPA ID: Not reported  
Trans 2 Name: Not reported  
TSDf EPA ID: CAT000613943  
Trans Name: Not reported

Map ID  
Direction  
Distance  
Elevation

MAP FINDINGS

Site

Database(s)

EDR ID Number  
EPA ID Number

LABCON NORTH AMERICA (Continued)

1000819701

TSDF Alt EPA ID: Not reported  
TSDF Alt Name: Not reported  
Waste Code Description: 741 - Liquids with halogenated organic compounds > 1000 mg/l  
RCRA Code: D001  
Meth Code: H01 - Transfer Station  
Quantity Tons: 0.1334  
Waste Quantity: 32  
Quantity Unit: G  
Additional Code 1: Not reported  
Additional Code 2: Not reported  
Additional Code 3: Not reported  
Additional Code 4: Not reported  
Additional Code 5: Not reported

Shipment Date: 20001113  
Creation Date: 1/24/2001 0:00:00  
Receipt Date: 20001113  
Manifest ID: 20574541  
Trans EPA ID: SCR000075150  
Trans Name: Not reported  
Trans 2 EPA ID: Not reported  
Trans 2 Name: Not reported  
TSDF EPA ID: CAT000613943  
Trans Name: Not reported  
TSDF Alt EPA ID: Not reported  
TSDF Alt Name: Not reported  
Waste Code Description: 741 - Liquids with halogenated organic compounds > 1000 mg/l  
RCRA Code: D001  
Meth Code: H01 - Transfer Station  
Quantity Tons: 0.1334  
Waste Quantity: 32  
Quantity Unit: G  
Additional Code 1: Not reported  
Additional Code 2: Not reported  
Additional Code 3: Not reported  
Additional Code 4: Not reported  
Additional Code 5: Not reported

Shipment Date: 20001019  
Creation Date: 1/9/2001 0:00:00  
Receipt Date: 20001019  
Manifest ID: 20574742  
Trans EPA ID: SCR000075150  
Trans Name: Not reported  
Trans 2 EPA ID: Not reported  
Trans 2 Name: Not reported  
TSDF EPA ID: CAT000613943  
Trans Name: Not reported  
TSDF Alt EPA ID: Not reported  
TSDF Alt Name: Not reported  
Waste Code Description: 741 - Liquids with halogenated organic compounds > 1000 mg/l  
RCRA Code: D001  
Meth Code: H01 - Transfer Station  
Quantity Tons: 0.1167  
Waste Quantity: 28  
Quantity Unit: G  
Additional Code 1: Not reported

Map ID  
Direction  
Distance  
Elevation

MAP FINDINGS

Site

Database(s)

EDR ID Number  
EPA ID Number

**LABCON NORTH AMERICA (Continued)**

**1000819701**

Additional Code 2:	Not reported
Additional Code 3:	Not reported
Additional Code 4:	Not reported
Additional Code 5:	Not reported
Shipment Date:	20000915
Creation Date:	11/14/2000 0:00:00
Receipt Date:	20000915
Manifest ID:	20536562
Trans EPA ID:	SCR000075150
Trans Name:	Not reported
Trans 2 EPA ID:	Not reported
Trans 2 Name:	Not reported
TSDf EPA ID:	CAT000613943
Trans Name:	Not reported
TSDf Alt EPA ID:	Not reported
TSDf Alt Name:	Not reported
Waste Code Description:	741 - Liquids with halogenated organic compounds > 1000 mg/l
RCRA Code:	D001
Meth Code:	H01 - Transfer Station
Quantity Tons:	0.1251
Waste Quantity:	30
Quantity Unit:	G
Additional Code 1:	Not reported
Additional Code 2:	Not reported
Additional Code 3:	Not reported
Additional Code 4:	Not reported
Additional Code 5:	Not reported
Shipment Date:	20000915
Creation Date:	11/14/2000 0:00:00
Receipt Date:	20000915
Manifest ID:	20536562
Trans EPA ID:	SCR000075150
Trans Name:	Not reported
Trans 2 EPA ID:	Not reported
Trans 2 Name:	Not reported
TSDf EPA ID:	CAT000613943
Trans Name:	Not reported
TSDf Alt EPA ID:	Not reported
TSDf Alt Name:	Not reported
Waste Code Description:	741 - Liquids with halogenated organic compounds > 1000 mg/l
RCRA Code:	D001
Meth Code:	H01 - Transfer Station
Quantity Tons:	0.0375
Waste Quantity:	9
Quantity Unit:	G
Additional Code 1:	Not reported
Additional Code 2:	Not reported
Additional Code 3:	Not reported
Additional Code 4:	Not reported
Additional Code 5:	Not reported
Shipment Date:	20000707
Creation Date:	9/25/2000 0:00:00
Receipt Date:	20000717
Manifest ID:	99670009

Map ID  
Direction  
Distance  
Elevation

MAP FINDINGS

Site

Database(s)

EDR ID Number  
EPA ID Number

**LABCON NORTH AMERICA (Continued)**

**1000819701**

Trans EPA ID: SCR000075150  
Trans Name: Not reported  
Trans 2 EPA ID: SCR000074591  
Trans 2 Name: Not reported  
TSDf EPA ID: CAD059494310  
Trans Name: Not reported  
TSDf Alt EPA ID: CAD059494310  
TSDf Alt Name: Not reported  
Waste Code Description: 791 - Liquids with pH < 2 792 Liquids with pH < 2 with metals  
RCRA Code: D002  
Meth Code: H01 - Transfer Station  
Quantity Tons: 0.021  
Waste Quantity: 42  
Quantity Unit: P  
Additional Code 1: Not reported  
Additional Code 2: Not reported  
Additional Code 3: Not reported  
Additional Code 4: Not reported  
Additional Code 5: Not reported

Additional Info:

Year: 1998  
Gen EPA ID: CAD983656984

Shipment Date: 19981209  
Creation Date: 2/8/1999 0:00:00  
Receipt Date: 19981209  
Manifest ID: 98638637  
Trans EPA ID: CAD982413262  
Trans Name: Not reported  
Trans 2 EPA ID: Not reported  
Trans 2 Name: Not reported  
TSDf EPA ID: CAD980887418  
Trans Name: Not reported  
TSDf Alt EPA ID: CAD980887418  
TSDf Alt Name: Not reported  
Waste Code Description: 221 - Waste oil and mixed oil  
RCRA Code: Not reported  
Meth Code: R01 - Recycler  
Quantity Tons: 8.455  
Waste Quantity: 2225  
Quantity Unit: G  
Additional Code 1: Not reported  
Additional Code 2: Not reported  
Additional Code 3: Not reported  
Additional Code 4: Not reported  
Additional Code 5: Not reported

CERS:

Name: BEST BUY  
Address: 632 IRWIN ST.  
City,State,Zip: SAN RAFAEL, CA 94901  
Site ID: 638064  
CERS ID: SL0604166786  
CERS Description: Cleanup Program Site



Map ID  
Direction  
Distance  
Elevation

MAP FINDINGS

Site

Database(s)

EDR ID Number  
EPA ID Number

LABCON NORTH AMERICA (Continued)

1000819701

HWTS:

Name: LABCON NORTH AMERICA  
Address: 632 IRWIN ST  
Address 2: Not reported  
City,State,Zip: SAN RAFAEL, CA 94901  
EPA ID: CAD983656984  
Inactive Date: 03/23/2004  
Create Date: 01/14/1993  
Last Act Date: Not reported  
Mailing Name: Not reported  
Mailing Address: 3700 LAKEVILLE HIGHWAY SUITE 200  
Mailing Address 2: Not reported  
Mailing City,State,Zip: PETALUMA, CA 949540000  
Owner Name: LABCON NORTH AMERICA  
Owner Address: 632 IRWIN ST  
Owner Address 2: Not reported  
Owner City,State,Zip: SAN RAFAEL, CA 949013900  
Owner Phone: Not reported  
Owner Fax: Not reported  
Contact Name: NORA J MC CALLIE  
Contact Address: 632 IRWIN ST  
Contact Address 2: Not reported  
City,State,Zip: SAN RAFAEL, CA 949013900  
Contact Phone: Not reported  
Contact Fax: Not reported  
Facility Status: Inactive  
Facility Type: PERMANENT  
Category: FEDERAL  
Latitude: 37.966093  
Longitude: -122.521944

NAICS:

EPA ID: CAD983656984  
Create Date: 2002-03-14 16:36:27.000  
NAICS Code: 3261  
NAICS Description: Plastics Product Manufacturing  
Issued EPA ID Date: 1993-01-14 00:00:00  
Inactive Date: 2004-03-23 00:00:00  
Facility Name: LABCON NORTH AMERICA  
Facility Address: 632 IRWIN ST  
Facility Address 2: Not reported  
Facility City: SAN RAFAEL  
Facility County: Not reported  
Facility State: CA  
Facility Zip: 949010000

166  
ESE  
1/4-1/2  
0.316 mi.  
1669 ft.

HARRIS PROPERTY  
171 3RD ST  
SAN RAFAEL, CA 94901

LUST S101307517  
Cortese N/A  
HIST CORTESE  
CERS

Relative:  
Higher  
Actual:  
11 ft.

LUST:

Name: HARRIS PROPERTY  
Address: 171 3RD ST  
City,State,Zip: SAN RAFAEL, CA 94901  
Lead Agency: SAN FRANCISCO BAY RWQCB (REGION 2)

Map ID  
Direction  
Distance  
Elevation

MAP FINDINGS

Site

Database(s)

EDR ID Number  
EPA ID Number

**HARRIS PROPERTY (Continued)**

**S101307517**

Case Type: LUST Cleanup Site  
Geo Track: [http://geotracker.waterboards.ca.gov/profile\\_report.asp?global\\_id=T0604100174](http://geotracker.waterboards.ca.gov/profile_report.asp?global_id=T0604100174)  
Global Id: T0604100174  
Latitude: 37.969902  
Longitude: -122.514748  
Status: Completed - Case Closed  
Status Date: 04/02/2001  
Case Worker: JMJ  
RB Case Number: 21-0183  
Local Agency: Not reported  
File Location: Not reported  
Local Case Number: Not reported  
Potential Media Affect: Other Groundwater (uses other than drinking water)  
Potential Contaminants of Concern: Gasoline  
EPA Region: 9  
Coordinate Source: \* Historical Geocode - Exact Address Match  
Cuf Case: NO  
Quantity Released Gallons: Not reported  
Begin Date: 05/28/1991  
Leak Reported Date: 05/28/1991  
How Discovered: Tank Closure  
How Discovered Description: Not reported  
Discharge Source: Other  
Discharge Cause: Unknown  
Stop Method: Not reported  
Stop Description: Not reported  
No Further Action Date: 04/02/2001  
CA Water Watershed Name: Bay Bridges - San Rafael (203.20)  
Dwr Groundwater Subbasin Name: Not reported  
Disadvantaged Community: Not reported  
CA Enviroscreen 3 Score: 16-20%  
CA Enviroscreen 4 Score: 40-45%  
Military DOD Site: No  
Facility Project Subtype: Not reported  
RWQCB Region: SAN FRANCISCO BAY RWQCB (REGION 2)  
Site History: Not reported

LUST:

Global Id: T0604100174  
Contact Type: Local Agency Caseworker  
Contact Name: BRADLEY R. MARK  
Organization Name: SAN RAFAEL, CITY OF  
Address: 1039 C STREET  
City: SAN RAFAEL  
Email: [brad.mark@ci.san-rafael.ca.us](mailto:brad.mark@ci.san-rafael.ca.us)  
Phone Number: Not reported

Global Id: T0604100174  
Contact Type: Regional Board Caseworker - Primary Caseworker  
Contact Name: JOHN JANG  
Organization Name: SAN FRANCISCO BAY RWQCB (REGION 2)  
Address: 1515 CLAY STREET, SUITE 1400  
City: OAKLAND  
Email: [jjang@waterboards.ca.gov](mailto:jjang@waterboards.ca.gov)  
Phone Number: Not reported

LUST:

Map ID  
Direction  
Distance  
Elevation

MAP FINDINGS

Site

Database(s)

EDR ID Number  
EPA ID Number

**HARRIS PROPERTY (Continued)**

**S101307517**

Global Id: T0604100174  
Action Type: ENFORCEMENT  
Date: 10/05/1999  
Action: Staff Letter

Global Id: T0604100174  
Action Type: ENFORCEMENT  
Date: 04/02/2001  
Action: Closure/No Further Action Letter

Global Id: T0604100174  
Action Type: Other  
Date: 05/28/1991  
Action: Leak Reported

Global Id: T0604100174  
Action Type: Other  
Date: 05/28/1991  
Action: Leak Discovery

Global Id: T0604100174  
Action Type: Other  
Date: 05/28/1991  
Action: Leak Stopped

**LUST:**

Global Id: T0604100174  
Status: Open - Case Begin Date  
Status Date: 05/28/1991

Global Id: T0604100174  
Status: Open - Site Assessment  
Status Date: 01/05/1995

Global Id: T0604100174  
Status: Completed - Case Closed  
Status Date: 04/02/2001

**LUST REG 2:**

Region: 2  
Facility Id: 21-0183  
Facility Status: Case Closed  
Case Number: 73  
How Discovered: Tank Closure  
Leak Cause: UNK  
Leak Source: UNK  
Date Leak Confirmed: 1/5/1995  
Oversight Program: LUST  
Prelim. Site Assessment Workplan Submitted: Not reported  
Preliminary Site Assessment Began: Not reported  
Pollution Characterization Began: Not reported  
Pollution Remediation Plan Submitted: Not reported  
Date Remediation Action Underway: Not reported  
Date Post Remedial Action Monitoring Began: Not reported

Map ID  
Direction  
Distance  
Elevation

MAP FINDINGS

Site

Database(s)

EDR ID Number  
EPA ID Number

**HARRIS PROPERTY (Continued)**

**S101307517**

**CORTESE:**

Name: HARRIS PROPERTY  
Address: 171 3RD ST  
City,State,Zip: SAN RAFAEL, CA 94901  
Region: CORTESE  
Envirostor Id: Not reported  
Global ID: T0604100174  
Site/Facility Type: LUST CLEANUP SITE  
Cleanup Status: COMPLETED - CASE CLOSED  
Status Date: Not reported  
Site Code: Not reported  
Latitude: Not reported  
Longitude: Not reported  
Owner: Not reported  
Enf Type: Not reported  
Swat R: Not reported  
Flag: active  
Order No: Not reported  
Waste Discharge System No: Not reported  
Effective Date: Not reported  
Region 2: Not reported  
WID Id: Not reported  
Solid Waste Id No: Not reported  
Waste Management Uit Name: Not reported  
File Name: Active Open

**HIST CORTESE:**

edr\_fname: HARRIS PROPERTY  
edr\_fadd1: 171 3RD  
City,State,Zip: SAN RAFAEL, CA  
Region: CORTESE  
Facility County Code: 21  
Reg By: LTNKA  
Reg Id: 21-0183

**CERS:**

Name: HARRIS PROPERTY  
Address: 171 3RD ST  
City,State,Zip: SAN RAFAEL, CA 94901  
Site ID: 659404  
CERS ID: T0604100174  
CERS Description: Leaking Underground Storage Tank Cleanup Site

**Affiliation:**

Affiliation Type Desc: Local Agency Caseworker  
Entity Name: BRADLEY R. MARK - SAN RAFAEL, CITY OF  
Entity Title: Not reported  
Affiliation Address: 1039 C STREET  
Affiliation City: SAN RAFAEL  
Affiliation State: CA  
Affiliation Country: Not reported  
Affiliation Zip: Not reported  
Affiliation Phone: ,

Map ID  
Direction  
Distance  
Elevation

MAP FINDINGS

Site

Database(s)

EDR ID Number  
EPA ID Number

**U167**      **PG&E SERV CTR SAN RAFAEL**  
**West**      **2ND ST & LINDARO**  
**1/4-1/2**     **SAN RAFAEL, CA 94901**  
**0.337 mi.**  
**1779 ft.**    **Site 1 of 3 in cluster U**

**SEMS-ARCHIVE**    **1003878658**  
**CAD980815674**

**Relative:**  
**Higher**  
**Actual:**  
**28 ft.**

SEMS Archive:  
Site ID: 0902050  
EPA ID: CAD980815674  
Name: PG&E SERV CTR SAN RAFAEL  
Address: 2ND ST & LINDARO  
Address 2: Not reported  
City,State,Zip: SAN RAFAEL, CA 94901  
Cong District: 05  
FIPS Code: 06041  
FF: N  
NPL: Not on the NPL  
Non NPL Status: NFRAP-Site does not qualify for the NPL based on existing information

SEMS Archive Detail:

Region: 09  
Site ID: 0902050  
EPA ID: CAD980815674  
Site Name: PG&E SERV CTR SAN RAFAEL  
NPL: N  
FF: N  
OU: 00  
Action Code: VS  
Action Name: ARCH SITE  
SEQ: 1  
Start Date: Not reported  
Finish Date: 1991-04-04 05:00:00  
Qual: Not reported  
Current Action Lead: EPA Perf In-Hse

Region: 09  
Site ID: 0902050  
EPA ID: CAD980815674  
Site Name: PG&E SERV CTR SAN RAFAEL  
NPL: N  
FF: N  
OU: 00  
Action Code: SI  
Action Name: SI  
SEQ: 1  
Start Date: Not reported  
Finish Date: 1991-04-04 05:00:00  
Qual: N  
Current Action Lead: EPA Perf

Region: 09  
Site ID: 0902050  
EPA ID: CAD980815674  
Site Name: PG&E SERV CTR SAN RAFAEL  
NPL: N  
FF: N  
OU: 00  
Action Code: PA  
Action Name: PA  
SEQ: 1

Map ID  
 Direction  
 Distance  
 Elevation

MAP FINDINGS

Site

Database(s)

EDR ID Number  
 EPA ID Number

**PG&E SERV CTR SAN RAFAEL (Continued)**

**1003878658**

Start Date: 1985-07-01 05:00:00  
 Finish Date: 1985-11-01 06:00:00  
 Qual: N  
 Current Action Lead: EPA Perf

Region: 09  
 Site ID: 0902050  
 EPA ID: CAD980815674  
 Site Name: PG&E SERV CTR SAN RAFAEL  
 NPL: N  
 FF: N  
 OU: 00  
 Action Code: DS  
 Action Name: DISCVRY  
 SEQ: 1  
 Start Date: 1982-09-01 04:00:00  
 Finish Date: 1982-09-01 04:00:00  
 Qual: Not reported  
 Current Action Lead: EPA Perf

**U168**  
**West**  
**1/4-1/2**  
**0.337 mi.**  
**1779 ft.**

**PG&E, SAN RAFAEL MGP**  
**SECOND STREET AND LINDARO STREET**  
**SAN RAFAEL, CA 94901**

**ENVIROSTOR**  
**VCP**  
**DEED**

**S109348514**  
**N/A**

**Site 2 of 3 in cluster U**

**Relative:**  
**Higher**  
**Actual:**  
**28 ft.**

**ENVIROSTOR:**  
 Name: PG&E, SAN RAFAEL MGP  
 Address: SECOND STREET AND LINDARO STREET  
 City,State,Zip: SAN RAFAEL, CA 94901  
 Facility ID: 21490015  
 Status: Certified / Operation & Maintenance  
 Status Date: 03/24/2021  
 Site Code: 202371  
 Site Type: Voluntary Cleanup  
 Site Type Detailed: Voluntary Agreement  
 Acres: 17  
 NPL: NO  
 Regulatory Agencies: SMBRP, RWQCB 2 - San Francisco Bay  
 Lead Agency: RWQCB 2 - San Francisco Bay,SMBRP  
 Program Manager: Sagar Bhatt  
 Supervisor: Karina Navarro  
 Division Branch: Cleanup Berkeley  
 Assembly: 12  
 Senate: 2  
 Special Program: Voluntary Agreement - Standard Voluntary Agreement  
 Restricted Use: YES  
 Site Mgmt Req: DAY, ELD, HOS, LUC, MON, NOWN, SCH, COV, RES  
 Funding: Responsible Party  
 Latitude: 37.97151  
 Longitude: -122.5267  
 APN: 011-265-01, 011-265-01, 011-265-02, 011-265-03, 013-012-31, 013-012-34, 013-012-35, 013-021-41, 013-021-51, 013-021-52, 013-021-53, 013-021-54, 013-021-55, 2401-06-2344  
 Past Use: MANUFACTURED GAS PLANT, MANUFACTURED GAS PLANT  
 Potential COC: \* CONTAMINATED SOIL Benzene Lead Polynuclear aromatic hydrocarbons (PAHs Ethylbenzene Toluene Xylenes Arsenic Benzene Lead

Map ID  
Direction  
Distance  
Elevation

MAP FINDINGS

Site

Database(s)

EDR ID Number  
EPA ID Number

**PG&E, SAN RAFAEL MGP (Continued)**

**S109348514**

Confirmed COC: Benzo[a]pyrene Naphthalene  
Toluene Polynuclear aromatic hydrocarbons (PAHs Ethylbenzene Benzene  
Xylenes Arsenic Benzene Lead Benzo[a]pyrene Naphthalene

Potential Description: SOIL, OTH, SOIL

Alias Name: Fair Isaac Office Park  
Alias Type: Alternate Name  
Alias Name: PACIFIC GAS AND ELECTRIC - SAN RAFAEL  
Alias Type: Alternate Name  
Alias Name: PG&E  
Alias Type: Alternate Name  
Alias Name: PG&E SAN RAFAEL SERVICE CENTER  
Alias Type: Alternate Name  
Alias Name: PG&E SERVICE BUILDING  
Alias Type: Alternate Name  
Alias Name: San Rafael Corporate Center  
Alias Type: Alternate Name  
Alias Name: 011-265-01  
Alias Type: APN  
Alias Name: 011-265-01  
Alias Type: APN  
Alias Name: 011-265-02  
Alias Type: APN  
Alias Name: 011-265-03  
Alias Type: APN  
Alias Name: 013-012-31  
Alias Type: APN  
Alias Name: 013-012-34  
Alias Type: APN  
Alias Name: 013-012-35  
Alias Type: APN  
Alias Name: 013-021-41  
Alias Type: APN  
Alias Name: 013-021-51  
Alias Type: APN  
Alias Name: 013-021-52  
Alias Type: APN  
Alias Name: 013-021-53  
Alias Type: APN  
Alias Name: 013-021-54  
Alias Type: APN  
Alias Name: 013-021-55  
Alias Type: APN  
Alias Name: 2401-06-2344  
Alias Type: APN  
Alias Name: CAD981382070  
Alias Type: EPA Identification Number  
Alias Name: 110033611116  
Alias Type: EPA (FRS #)  
Alias Name: SL20212830  
Alias Type: GeoTracker Global ID  
Alias Name: CAD981382070  
Alias Type: HWTS Identification Code  
Alias Name: P23009  
Alias Type: PCode  
Alias Name: 200116  
Alias Type: Project Code (Site Code)  
Alias Name: 200994

Map ID  
Direction  
Distance  
Elevation

MAP FINDINGS

Site

Database(s)

EDR ID Number  
EPA ID Number

**PG&E, SAN RAFAEL MGP (Continued)**

**S109348514**

Alias Type: Project Code (Site Code)  
Alias Name: 202210  
Alias Type: Project Code (Site Code)  
Alias Name: 202371  
Alias Type: Project Code (Site Code)  
Alias Name: 21490015  
Alias Type: Envirostor ID Number

Completed Info:

Completed Area Name: Parcel 4  
Completed Sub Area Name: Parcel 4 West  
Completed Document Type: Work Notice  
Completed Date: 02/19/2019  
Comments: Work Notice informing the community of soil sampling in the western portion of the Site to provide additional data to help in the development of a plan to complete the remediation of the Site.

Completed Area Name: Parcel 4  
Completed Sub Area Name: Parcel 4 West  
Completed Document Type: Supplemental Site Investigation Workplan  
Completed Date: 01/15/2020  
Comments: The Workplan proposes soil gas sampling to evaluate the post-remediation soil gas conditions at the Site. Work includes installation of shallow soil gas probes and collection of soil gas samples from 11 locations within the soil excavation area.

Completed Area Name: Parcel 4  
Completed Sub Area Name: Not reported  
Completed Document Type: Monitoring Report  
Completed Date: 03/24/2021  
Comments: DTSC approves the 2021 Annual Inspection Report.

Completed Area Name: Substation  
Completed Sub Area Name: Not reported  
Completed Document Type: Monitoring Report  
Completed Date: 01/11/2021  
Comments: This report satisfies DTSC requirements in the approved Land Use Covenant for the site.

Completed Area Name: Parcel 4  
Completed Sub Area Name: Parcel 4 East  
Completed Document Type: Other Report  
Completed Date: 05/21/2020  
Comments: The Letter Report provides a summary of soil gas probe destruction activities at the Site.

Completed Area Name: Parcel 4  
Completed Sub Area Name: Vivalon Healthy Aging Campus Development  
Completed Document Type: Application  
Completed Date: 06/08/2021  
Comments: Application for Oversight for San Rafael Senior, L.P.

Completed Area Name: Parcel 4  
Completed Sub Area Name: Parcel 4 East  
Completed Document Type: Monitoring Report  
Completed Date: 12/11/2019  
Comments: The Report details the additional round of soil gas sampling conducted in April 2019, documents the post-remediation Site soil gas



Map ID  
Direction  
Distance  
Elevation

MAP FINDINGS

Site

Database(s)

EDR ID Number  
EPA ID Number

**PG&E, SAN RAFAEL MGP (Continued)**

**S109348514**

conditions, and concludes that the levels of volatile organic compounds in soil gas are safe and protective of future commercial populations at the Site.

Completed Area Name: Parcel 4  
Completed Sub Area Name: Parcel 4 West  
Completed Document Type: Monitoring Report  
Completed Date: 03/08/2021  
Comments: According to the existing LUC, prior to any development of residential housing at the Site, DTSC will require collection of additional soil gas data and submittal of a risk assessment; or, alternatively, submittal of design plans for a soil vapor mitigation system to be reviewed and approved by DTSC. With this condition, no additional actions are needed, and the remediation is considered complete.

Completed Area Name: PROJECT WIDE  
Completed Sub Area Name: Not reported  
Completed Document Type: LUR - Notification Response  
Completed Date: 06/30/2016  
Comments: Not reported

Completed Area Name: PROJECT WIDE  
Completed Sub Area Name: Not reported  
Completed Document Type: Voluntary Cleanup Consultation  
Completed Date: 10/31/2014  
Comments: Discussed DTSC Toxicologist recommendation on soil gas sampling after the cleanup.

Completed Area Name: Parcel 4  
Completed Sub Area Name: Not reported  
Completed Document Type: Correspondence  
Completed Date: 06/03/2015  
Comments: DTSC approved use of tent structure for dust and VOC suppression measure and the use of Class II landfills for disposal of excavated soil. DTSC approval is required by the BAAQMD.

Completed Area Name: PROJECT WIDE  
Completed Sub Area Name: Not reported  
Completed Document Type: Pre-HARP Form  
Completed Date: 06/12/2017  
Comments: Not reported

Completed Area Name: PROJECT WIDE  
Completed Sub Area Name: Not reported  
Completed Document Type: Post HARP Form  
Completed Date: 06/13/2017  
Comments: Not reported

Completed Area Name: Parcel 4  
Completed Sub Area Name: Not reported  
Completed Document Type: Annual Oversight Cost Estimate  
Completed Date: 09/26/2017  
Comments: Not reported

Completed Area Name: PROJECT WIDE  
Completed Sub Area Name: Not reported

Map ID  
Direction  
Distance  
Elevation

MAP FINDINGS

Site

Database(s)

EDR ID Number  
EPA ID Number

**PG&E, SAN RAFAEL MGP (Continued)**

**S109348514**

Completed Document Type: Post HARP Form

Completed Date: 07/13/2017

Comments: Not reported

Completed Area Name: PROJECT WIDE

Completed Sub Area Name: Not reported

Completed Document Type: Removal Action Completion Report

Completed Date: 01/05/1990

Comments: Not reported

Completed Area Name: Parcel 4

Completed Sub Area Name: Not reported

Completed Document Type: Design/Implementation Workplan

Completed Date: 07/08/2014

Comments: Not reported

Completed Area Name: Parcel 4

Completed Sub Area Name: Not reported

Completed Document Type: Remedial Investigation Report

Completed Date: 05/29/2009

Comments: Not reported

Completed Area Name: Fair Isaac Office Park

Completed Sub Area Name: Not reported

Completed Document Type: Soils Management Plan

Completed Date: 01/14/2008

Comments: The Soil Management Work Plan Addendum specifies soil handling procedures for Phase II and III construction activities at the San Rafael Corporate Center and updates the Soil Management Work Plan previously approved by DTSC on February 26, 1998.

Completed Area Name: Parcel 4

Completed Sub Area Name: Not reported

Completed Document Type: Fieldwork

Completed Date: 08/17/2009

Comments: The three groundwater wells on the north side of Third Street were installed in July and August, 2009. The last well was put in at night on August 17th at the request of a local merchant. Wells will be sampled on Friday, August 21, 2009.

Completed Area Name: Parcel 4

Completed Sub Area Name: Not reported

Completed Document Type: Remedial Investigation Report

Completed Date: 02/02/2010

Comments: The November 5, 2009 Data Submittal Supplemental Groundwater Investigation has been reviewed and is complete. The original Nov. 5, 2009 document is now Final.

Completed Area Name: Parcel 4

Completed Sub Area Name: Not reported

Completed Document Type: Remedial Action Plan

Completed Date: 11/20/2012

Comments: Not reported

Completed Area Name: Parcel 4

Completed Sub Area Name: Not reported

Completed Document Type: Fieldwork

Map ID  
Direction  
Distance  
Elevation

MAP FINDINGS

Site

Database(s)

EDR ID Number  
EPA ID Number

**PG&E, SAN RAFAEL MGP (Continued)**

**S109348514**

Completed Date: 12/28/2016  
Comments: Field cleanup work completed. Site restoration will follow.

Completed Area Name: Parcel 4  
Completed Sub Area Name: Not reported  
Completed Document Type: Operation and Maintenance Plan  
Completed Date: 11/30/2018  
Comments: Not reported

Completed Area Name: Parcel 4  
Completed Sub Area Name: Parcel 4 West  
Completed Document Type: Public Notice  
Completed Date: 05/02/2019  
Comments: Not reported

Completed Area Name: Parcel 4  
Completed Sub Area Name: Parcel 4 West  
Completed Document Type: Public Participation Plan / Community Relations Plan  
Completed Date: 05/08/2019  
Comments: Not reported

Completed Area Name: Substation  
Completed Sub Area Name: Not reported  
Completed Document Type: Operation and Maintenance Plan  
Completed Date: 08/14/2019  
Comments: Not reported

Completed Area Name: Parcel 4  
Completed Sub Area Name: Parcel 4 West  
Completed Document Type: Remedial Investigation Report  
Completed Date: 04/15/2019  
Comments: The Report presents results of a field investigation conducted in May/June 2018 in the areas where three buildings were formerly located.

Completed Area Name: Parcel 4  
Completed Sub Area Name: Parcel 4 West  
Completed Document Type: Remedial Action Plan w/ESD  
Completed Date: 06/12/2019  
Comments: The Explanation of Significant Differences (ESD) summarizes the conceptual plan for extending the area of removal and off-site disposal of soil contamination into the Parcel 4 West portion of the Site. DTSC made the ESD available during a 30-day public comment period held from May 8, 2019 through June 7, 2019, and did not receive any comments.

Completed Area Name: Parcel 4  
Completed Sub Area Name: Parcel 4 West  
Completed Document Type: Remedial Action Completion Report  
Completed Date: 11/09/2020  
Comments: The RACR summarizes the remedial activities completed at the Site, demonstrates that the soil remedial action presented in the Remedial Design Implementation Plan was completed in an effective and safe manner that was protective of public health and the environment, and documents post-remediation Site soil conditions.

Completed Area Name: Parcel 4

Map ID  
Direction  
Distance  
Elevation

MAP FINDINGS

Site

Database(s)

EDR ID Number  
EPA ID Number

**PG&E, SAN RAFAEL MGP (Continued)**

**S109348514**

Completed Sub Area Name: Not reported  
Completed Document Type: Technical Workplan  
Completed Date: 03/18/2019  
Comments: The Addendum presents the scope of work for conducting a second round of soil gas sampling at the post-remediation sampling locations to verify that vapor mitigation systems are not necessary for future commercial buildings.

Completed Area Name: Parcel 4  
Completed Sub Area Name: Parcel 4 West  
Completed Document Type: Fact Sheets  
Completed Date: 05/02/2019  
Comments: Community Update announcing the public comment period for the Explanation of Significant Differences from May 8 to June 7, 2019.

Completed Area Name: Parcel 4  
Completed Sub Area Name: Parcel 4 West  
Completed Document Type: Design/Implementation Workplan  
Completed Date: 07/15/2019  
Comments: The Final Remedial Design and Implementation Plan presents the specific design, technical components, procedures, and performance criteria for implementation of the remedy outlined in the Explanation of Significant Differences.

Completed Area Name: Parcel 4  
Completed Sub Area Name: Parcel 4 West  
Completed Document Type: Fieldwork  
Completed Date: 01/02/2020  
Comments: Not reported

Completed Area Name: PROJECT WIDE  
Completed Sub Area Name: Not reported  
Completed Document Type: Annual Oversight Cost Estimate  
Completed Date: 10/12/2011  
Comments: Sent out annual cost estimate

Completed Area Name: PROJECT WIDE  
Completed Sub Area Name: Not reported  
Completed Document Type: Annual Oversight Cost Estimate  
Completed Date: 10/30/2012  
Comments: Not reported

Completed Area Name: PROJECT WIDE  
Completed Sub Area Name: Not reported  
Completed Document Type: Annual Oversight Cost Estimate  
Completed Date: 08/27/2013  
Comments: Not reported

Completed Area Name: PROJECT WIDE  
Completed Sub Area Name: Not reported  
Completed Document Type: Annual Oversight Cost Estimate  
Completed Date: 08/27/2014  
Comments: Not reported

Completed Area Name: PROJECT WIDE  
Completed Sub Area Name: Not reported  
Completed Document Type: Annual Oversight Cost Estimate

Map ID  
Direction  
Distance  
Elevation

MAP FINDINGS

Site

Database(s)

EDR ID Number  
EPA ID Number

**PG&E, SAN RAFAEL MGP (Continued)**

**S109348514**

Completed Date: 08/27/2015  
Comments: Not reported

Completed Area Name: PROJECT WIDE  
Completed Sub Area Name: Not reported  
Completed Document Type: Annual Oversight Cost Estimate  
Completed Date: 09/13/2016  
Comments: Not reported

Completed Area Name: Parcel 4  
Completed Sub Area Name: Not reported  
Completed Document Type: Land Use Restriction  
Completed Date: 07/15/2019  
Comments: Not reported

Completed Area Name: Parcel 4  
Completed Sub Area Name: Not reported  
Completed Document Type: Operation & Maintenance Order/Agreement  
Completed Date: 06/18/2019  
Comments: The O&M Agreement between DTSC and BioMarin, the current property owner, provides for the operation and maintenance of the remedy installed at the Site. The Installed Remedy consists of the cap that consists of (i) clean topsoil and other fill comprising (a) in landscape planter areas, approximately 2 feet of clean topsoil, except in some limited areas directly adjacent to existing tree roots which may have less than 2 feet of clean soil, and (b) in large areas beneath asphalt pavement, clean imported soil, drain rock and sand-cement slurry extending to depths up to and exceeding 6 feet; (ii) the estimated four-inch layer of previously existing concrete pavement in areas adjacent to the concrete foundations of three former buildings, (iii) a four-inch layer of asphalt pavement installed in 2017, and (iv) concrete slabs, footings, and foundations overlying soil within the footprint of the former Site buildings.

Completed Area Name: PROJECT WIDE  
Completed Sub Area Name: Not reported  
Completed Document Type: Fact Sheets  
Completed Date: 01/13/2006  
Comments: San Francisco Regional Water Quality Control Board issued a fact sheet detailing the status of the site remedy, including the ongoing operations of the groundwater extraction and treatment system.

Completed Area Name: Fair Isaac Office Park  
Completed Sub Area Name: Not reported  
Completed Document Type: Fact Sheets  
Completed Date: 05/01/1998  
Comments: RWQCB issued fact sheet describing the status of site remediation and the proposed development of Fair Isaac Office Park.

Completed Area Name: Fair Isaac Office Park  
Completed Sub Area Name: Not reported  
Completed Document Type: Remedial Action Implementation Workplan  
Completed Date: 02/26/1998  
Comments: Soil Management Work Plan submitted. Plan outlines procedures to be followed during construction of the proposed redevelopment project.

Completed Area Name: Fair Isaac Office Park

Map ID  
Direction  
Distance  
Elevation

MAP FINDINGS

Site

Database(s)

EDR ID Number  
EPA ID Number

**PG&E, SAN RAFAEL MGP (Continued)**

**S109348514**

Completed Sub Area Name: Not reported  
Completed Document Type: Public Participation Plan / Community Relations Plan  
Completed Date: 04/24/1998  
Comments: PPP submitted for development of Fair Isaac Office Park.

Completed Area Name: Fair Isaac Office Park  
Completed Sub Area Name: Not reported  
Completed Document Type: Risk Assessment Report  
Completed Date: 07/18/1997  
Comments: Risk Assessment concluded that inhalation of petroleum hydrocarbons in site GW does not present significant incremental risks (cancer and noncancer), nor does exposure to petroleum hydrocarbons in site soil.

Completed Area Name: Parcel 4  
Completed Sub Area Name: Not reported  
Completed Document Type: Fieldwork  
Completed Date: 12/19/2007  
Comments: Fieldwork ended 12/19/2007.

Completed Area Name: Parcel 4  
Completed Sub Area Name: Not reported  
Completed Document Type: Remedial Investigation Report  
Completed Date: 07/23/2010  
Comments: The conclusion of the RI Report is summarized below: The Site is a part of the 17 acre former PG&E San Rafael Service Center that consists of three parcels, including Parcel 4, which is the focus of this remedial investigation. The Site geology primarily consists of shallow fill material to a depth of approximately 5 to 8 feet across most of the Site. The fill contains varying amounts of debris including concrete rubble, sheet metal, brick fragments and lampblack, as well as buried concrete foundations from former MGP facilities in several areas of the Site. The shallow groundwater zone generally occurs within fill material overlying Bay Mud, which ranges in thicknesses from less than two feet to approximately 11 feet. The upper portion of the underlying bedrock is highly weathered, ranging in thickness from 5 to 10 feet. Based on the results of soil sampling activities, chemical impacts frequently associated with visible MGP residues are present in shallow fill soil, and in some areas the upper few feet of the underlying Bay Mud, throughout most of the Site. PAHs, TPHd, TPHmo, TPHg, BTEX, arsenic, lead and cyanide were detected at elevated concentrations in soil samples collected at the Site. The highest chemical concentrations were found in on-site soil samples collected from (1) shallow fill soil mixed with lampblack throughout the southeastern portion of the Site, (2) fill material within the two former in-ground gas holders located in the north-central portion of the Site, and (3) fill material in other somewhat limited areas of the Site. In most areas of the Site, the vertical and lateral extent of these MGP-related constituents has been sufficiently delineated by soil samples with either non-detects or relatively low concentrations. PAHs (including naphthalene), VOCs (primarily BTEX), TPHd, TPHmo, and TPHg have been detected consistently in groundwater samples collected from one or more of the on-site and off-site monitoring wells. The primary sources of these constituents in groundwater appear to be associated with (1) historical filling of the southeastern portion of the Site with lampblack and associated fill, (2) past releases of MGP residues within fill material along the north-central Site boundary, and (3)

Map ID  
Direction  
Distance  
Elevation

MAP FINDINGS

Site

Database(s)

EDR ID Number  
EPA ID Number

**PG&E, SAN RAFAEL MGP (Continued)**

**S109348514**

past releases of crude oil (used as MGP feedstock) in the central portion of the Site. Although groundwater flow is generally radial towards the Site boundaries, the highest concentrations of MGP-related impacts to groundwater appear to be limited to the 3-acre Site and immediately adjacent sidewalk areas, and do not appear to extend across bordering streets. Within an isolated portion of the eastern sidewalk of Lindaro Street, the chemical characteristics of groundwater are markedly different than those of groundwater collected from the other wells on the 3-acre Site. On this basis, it appears that groundwater impacts at this location are not MGP related and are likely related to another unknown source on the east side of Lindaro Street. Based on the evaluation of field observations and analytical results of soil, soil gas, and groundwater samples collected during this RI and previous and ongoing investigations, the characterization of on-site soil, soil gas and groundwater conditions is sufficient to support the preparation of a Risk Assessment and evaluation of remedial alternatives.

Completed Area Name: Fair Isaac Office Park  
Completed Sub Area Name: Not reported  
Completed Document Type: Risk Assessment Report  
Completed Date: 07/18/1989  
Comments: Risk assessment documents evaluated baseline risk, risk during trenching, risk during construction, and risk after construction at the site.

Completed Area Name: Parcel 4  
Completed Sub Area Name: Not reported  
Completed Document Type: Remedial Investigation Workplan  
Completed Date: 12/10/2007  
Comments: Workplan approved 12/7/2007; Hard copies and ecopy of Final Workplan to follow.

Completed Area Name: Parcel 4  
Completed Sub Area Name: Not reported  
Completed Document Type: Public Notice  
Completed Date: 11/26/2007  
Comments: Work notice and Community Survey mailed to community on 11/24/2007.

Completed Area Name: Parcel 4  
Completed Sub Area Name: Not reported  
Completed Document Type: Remedial Investigation Report  
Completed Date: 05/27/2008  
Comments: Not reported

Completed Area Name: Parcel 4  
Completed Sub Area Name: Not reported  
Completed Document Type: Fieldwork  
Completed Date: 08/15/2008  
Comments: Last of field activities (groundwater sampling) performed week of 8/11/2008.

Completed Area Name: Parcel 4  
Completed Sub Area Name: Not reported  
Completed Document Type: Remedial Design - Preliminary/Intermediate  
Completed Date: 12/06/2010  
Comments: Pacific Gas and Electric Company s (PG&E s) Pre-Design Investigation

Map ID  
Direction  
Distance  
Elevation

MAP FINDINGS

Site

Database(s)

EDR ID Number  
EPA ID Number

**PG&E, SAN RAFAEL MGP (Continued)**

**S109348514**

Workplan, Former San Rafael Manufactured Gas Plant Site (Workplan).  
The primary purposes of the pre-design investigation activities outlined in this Workplan are to observe subsurface soil conditions and former MGP structures, and to obtain additional soil gas data and aquifer parameters to facilitate the design and implementation of the final remedy at the Site. This Workplan outlines the proposed scope of work for exploratory trenching and associated soil sampling, soil gas sampling and aquifer parameter testing. The RP is not seeking DTSC's approval of this Workplan.

Completed Area Name: Parcel 4  
Completed Sub Area Name: Not reported  
Completed Document Type: Technical Workplan  
Completed Date: 11/17/2011  
Comments: Not reported

Completed Area Name: Parcel 4  
Completed Sub Area Name: Not reported  
Completed Document Type: Technical Workplan  
Completed Date: 05/16/2017  
Comments: The Workplan proposes soil gas sampling to evaluate the post-remediation soil gas conditions at the Site. Work includes installation of shallow soil gas probes and collection of soil gas samples from 25 locations within the soil excavation area.

Completed Area Name: Parcel 4  
Completed Sub Area Name: Parcel 4 West  
Completed Document Type: Application  
Completed Date: 09/14/2018  
Comments: BioMarin Pharmaceutical, Inc., the current property owner, submitted a Request for Agency Oversight Application to DTSC to oversee additional soil excavation where buildings were formerly located on the Site.

Completed Area Name: PROJECT WIDE  
Completed Sub Area Name: Not reported  
Completed Document Type: Land Use Restriction - Site Inspection/Visit  
Completed Date: 04/13/2010  
Comments: The Annual Cap inspection was conducted on April 13, 2010 with the RP from PG&E. Upon observing the current site conditions, DTSC concludes that they remain protective of human health and the environment. Impacted soil remains under the building foundations, asphalt surfaces and landscaped areas, which remain undisturbed.

Completed Area Name: Parcel 4  
Completed Sub Area Name: Parcel 4 East  
Completed Document Type: Certification  
Completed Date: 08/13/2019  
Comments: DTSC has determined that all appropriate remedial actions have been completed for Parcel 4 East. The Site requires ongoing operation and maintenance and monitoring efforts and has been placed on DTSC's list of sites undergoing operation and maintenance to ensure proper monitoring of long-term clean-up efforts.

Completed Area Name: Parcel 4  
Completed Sub Area Name: Not reported  
Completed Document Type: CEQA - Initial Study/ Neg. Declaration



Map ID  
Direction  
Distance  
Elevation

MAP FINDINGS

Site

Database(s)

EDR ID Number  
EPA ID Number

**PG&E, SAN RAFAEL MGP (Continued)**

**S109348514**

Completed Date: 11/16/2012  
Comments: Public Review

Completed Area Name: Parcel 4  
Completed Sub Area Name: Not reported  
Completed Document Type: Public Participation Plan / Community Relations Plan  
Completed Date: 10/21/2008  
Comments: Letter dated 10/21/2008 sent to PG&E to provide notification of approval of the Public Participation Plan.

Completed Area Name: Parcel 4  
Completed Sub Area Name: Not reported  
Completed Document Type: Fact Sheets  
Completed Date: 10/04/2012  
Comments: Not reported

Completed Area Name: Parcel 4  
Completed Sub Area Name: Not reported  
Completed Document Type: Public Notice  
Completed Date: 10/26/2012  
Comments: Not reported

Completed Area Name: Parcel 4  
Completed Sub Area Name: Not reported  
Completed Document Type: Well Decommissioning Report  
Completed Date: 07/08/2010  
Comments: Between May 17 and 24, 2010, excavation, line repair and restoration activities were completed by PSC, PG&E s contractor. Excavation, line repair and a portion of the restoration activities (i.e., backfilling and replacement of concrete sidewalk) were observed and documented by a TPG representative. Specifically, on May 17, PSC staged their equipment onsite. On May 18, PSC cut and removed a section of the concrete sidewalk approximately 12 feet long by 6 feet wide overlying the location of well MW-4. On May 18 and 19, PSC excavated soil to a depth of approximately 8 feet around the well, exposing 3 electric utility lines contained in approximately 4-inch to 6-inch PVC conduits and removing the entire 8-foot-deep monitoring well casing and other completion materials.

Completed Area Name: Parcel 4  
Completed Sub Area Name: Not reported  
Completed Document Type: Work Notice  
Completed Date: 02/17/2011  
Comments: Work notices (English & Spanish) were completed and mailed on 2-16-2011 as per the PPS.

Completed Area Name: PROJECT WIDE  
Completed Sub Area Name: Not reported  
Completed Document Type: Monitoring Report  
Completed Date: 04/01/2016  
Comments: DTSC deferred the review of this document to the Water Board since they are the lead agency for groundwater cleanup.

Completed Area Name: PROJECT WIDE  
Completed Sub Area Name: Not reported  
Completed Document Type: Technical Report  
Completed Date: 03/16/2017

Map ID  
Direction  
Distance  
Elevation

MAP FINDINGS

Site

Database(s)

EDR ID Number  
EPA ID Number

**PG&E, SAN RAFAEL MGP (Continued)**

**S109348514**

Comments: Water Board is the lead agency for groundwater. DTSC refers commenting on groundwater reports to the Water Board.

Completed Area Name: Parcel 4  
Completed Sub Area Name: Not reported  
Completed Document Type: Fieldwork  
Completed Date: 07/14/2017  
Comments: Not reported

Completed Area Name: Parcel 4  
Completed Sub Area Name: Not reported  
Completed Document Type: Fieldwork  
Completed Date: 06/16/2017  
Comments: Not reported

Completed Area Name: Parcel 4  
Completed Sub Area Name: Not reported  
Completed Document Type: Fieldwork  
Completed Date: 04/10/2017  
Comments: Remediation and restoration completed.

Completed Area Name: Parcel 4  
Completed Sub Area Name: Not reported  
Completed Document Type: Remedial Action Completion Report  
Completed Date: 11/15/2018  
Comments: The Addendum describes post-remediation soil gas sampling conditions, summarizes post-remediation soil gas conditions, and presents the results of a post-remediation human health risk assessment. DTSC approved the Addendum with the caveat that an additional round of soil gas sampling is needed to fully support the conclusion in the Summary and Recommendations section that the levels of volatile organic compounds in soil gas are safe and protective of future commercial populations at the Site, and to make the determination that vapor mitigation systems are not necessary for future commercial buildings on the Site.

Completed Area Name: PROJECT WIDE  
Completed Sub Area Name: Not reported  
Completed Document Type: Land Use Restriction - Site Inspection/Visit  
Completed Date: 11/20/2008  
Comments: No evidence of any activities prohibited by the Deed Restriction was observed during the course of the site visit. Impacted soil remains under the building foundations, asphalt surfaces and landscaped areas. Not reported

Completed Area Name: Parcel 4  
Completed Sub Area Name: Parcel 4 West  
Completed Document Type: Annual Oversight Cost Estimate  
Completed Date: 10/29/2019  
Comments: Not reported

Completed Area Name: PROJECT WIDE  
Completed Sub Area Name: Not reported  
Completed Document Type: Pre-HARP Form  
Completed Date: 10/02/2019  
Comments: Not reported

Map ID  
Direction  
Distance  
Elevation

MAP FINDINGS

Site

Database(s)

EDR ID Number  
EPA ID Number

**PG&E, SAN RAFAEL MGP (Continued)**

**S109348514**

Completed Area Name: Parcel 4  
Completed Sub Area Name: Vivalon Healthy Aging Campus Development  
Completed Document Type: Standard Voluntary Agreement  
Completed Date: 09/16/2021  
Comments: Not reported

Completed Area Name: Parcel 4  
Completed Sub Area Name: Vivalon Healthy Aging Campus Development  
Completed Document Type: Correspondence  
Completed Date: 01/18/2022  
Comments: Comfort letter stating that once the construction and testing of the vapor mitigation system is approved by DTSC, DTSC will release the existing covenants as they apply to the Vivalon Property, and record a separate new Covenant specific to the Vivalon Property with the future owners, San Rafael Senior, L.P. and Vivalon. DTSC will continue providing regulatory oversight of the operation, maintenance, and monitoring of the vapor intrusion mitigation measures.

Completed Area Name: Substation  
Completed Sub Area Name: Not reported  
Completed Document Type: LUR - Notification Response  
Completed Date: 05/18/2021  
Comments: PG&E plans to excavate 3 pits and a trench to install electrical conduit. Soil samples will be collected to pre-characterize the waste streams. Excavations will be conducted consistent with Operation and Maintenance Plan.

Completed Area Name: PROJECT WIDE  
Completed Sub Area Name: Not reported  
Completed Document Type: Annual Oversight Cost Estimate  
Completed Date: 09/03/2021  
Comments: Not reported

Completed Area Name: PROJECT WIDE  
Completed Sub Area Name: Not reported  
Completed Document Type: Correspondence  
Completed Date: 05/06/2021  
Comments: If DTSC determines during its review that the submitted design package meets DTSC guidelines and the soil vapor mitigation system provides for adequate human health assurance per the terms of the LUC, DTSC can formally approve this project.

Completed Area Name: Parcel 4  
Completed Sub Area Name: Not reported  
Completed Document Type: Correspondence  
Completed Date: 04/23/2021  
Comments: BioMarin requesting a letter of assurance from DTSC providing that DTSC will approve the construction of the Vivalon/Eden Housing project.

Completed Area Name: PROJECT WIDE  
Completed Sub Area Name: Not reported  
Completed Document Type: Other Report  
Completed Date: 12/05/2005  
Comments: Cap inspection concluded that the remedy remains protective of human health and the environment. Site soils are contained beneath building

Map ID  
Direction  
Distance  
Elevation

MAP FINDINGS

Site

Database(s)

EDR ID Number  
EPA ID Number

**PG&E, SAN RAFAEL MGP (Continued)**

**S109348514**

foundations, asphalt surfaces, and landscaped areas.

Completed Area Name: Parcel 4  
Completed Sub Area Name: Not reported  
Completed Document Type: Public Notice  
Completed Date: 08/07/2009  
Comments: The Work Notice for the installation of three groundwater wells in the sidewalk area north of Third Street was sent out on August 7, 2009.

Completed Area Name: Parcel 4  
Completed Sub Area Name: Not reported  
Completed Document Type: Work Notice  
Completed Date: 10/26/2015  
Comments: Not reported

Completed Area Name: PROJECT WIDE  
Completed Sub Area Name: Not reported  
Completed Document Type: Other Report  
Completed Date: 06/30/2015  
Comments: Responded to terradex alerts from July 1, 2014 through June 30, 2015.

Completed Area Name: Parcel 4  
Completed Sub Area Name: Not reported  
Completed Document Type: Public Notice  
Completed Date: 07/28/2015  
Comments: BAAQMD requires 30-day public comment period on a source of air pollution within a 1000 feet of a school. Public comments period begins July 18 and ends August 27, 2015.

Completed Area Name: Parcel 4  
Completed Sub Area Name: Not reported  
Completed Document Type: Remedial Action Completion Report  
Completed Date: 11/30/2018  
Comments: The Remedial Action Completion Report summarizes the remedial activities completed at the Site, demonstrates that the soil remedial action presented in the Remedial Action Plan was completed in an effective and safe manner that was protective of public health and the environment, documents post-remediation Site soil conditions, and demonstrates that the remedial action objectives were met.

Completed Area Name: PROJECT WIDE  
Completed Sub Area Name: Not reported  
Completed Document Type: Technical Report  
Completed Date: 09/29/2015  
Comments: Not reported

Completed Area Name: Substation  
Completed Sub Area Name: Not reported  
Completed Document Type: Monitoring Report  
Completed Date: 01/06/2022  
Comments: This report satisfies DTSC requirements in the approved Land Use Covenant for the site.

Completed Area Name: Parcel 4  
Completed Sub Area Name: Vivalon Healthy Aging Campus Development  
Completed Document Type: Remedial Design - Preliminary/Intermediate

Map ID  
Direction  
Distance  
Elevation

MAP FINDINGS

Site

Database(s)

EDR ID Number  
EPA ID Number

**PG&E, SAN RAFAEL MGP (Continued)**

**S109348514**

Completed Date: 11/30/2021  
Comments: Vapor Mitigation Plan (VMP) provides details regarding the design, installation, and testing of the vapor mitigation system to be installed at the Site.

Completed Area Name: Parcel 4  
Completed Sub Area Name: Not reported  
Completed Document Type: Land Use Restriction - Amendment  
Completed Date: 09/23/1999  
Comments: Deed restriction amended to allow construction of a hotel on Parcel 4. Not reported

Completed Area Name: Fair Isaac Office Park  
Completed Sub Area Name: Not reported  
Completed Document Type: Standard Voluntary Agreement  
Completed Date: 08/27/1997  
Comments: VCA was signed with developer Village Builder. Village Builder sold the Site to Fair Isaac in 1998.

Completed Area Name: PROJECT WIDE  
Completed Sub Area Name: Not reported  
Completed Document Type: Consent Order  
Completed Date: 07/18/1989  
Comments: DTSC issued Consent Order requiring PG&E to submit a Soils Management Workplan, a Health and Safety Plan, a Risk Assessment, a Public Participation Plan, and a plan for activities to be conducted during the Operation and Maintenance phase of remediation at the site. The Order also requires that periodic reports be submitted detailing the status of cleanup activities at the site.

Completed Area Name: PROJECT WIDE  
Completed Sub Area Name: Not reported  
Completed Document Type: \* Discovery  
Completed Date: 04/01/1989  
Comments: Not reported

Completed Area Name: PROJECT WIDE  
Completed Sub Area Name: Not reported  
Completed Document Type: Land Use Restriction  
Completed Date: 08/10/1989  
Comments: Deed restriction recorded limiting site uses to commercial or office space.

Completed Area Name: PROJECT WIDE  
Completed Sub Area Name: Not reported  
Completed Document Type: Land Use Restriction - Site Inspection/Visit  
Completed Date: 10/24/2006  
Comments: Site inspection found paved surfaces, landscaping, and building foundations at Fair Isaac Office Park to be in good condition. Paved surfaces on Parcel 4 were somewhat weathered, but still protective of human health and the environment.

Completed Area Name: Fair Isaac Office Park  
Completed Sub Area Name: Not reported  
Completed Document Type: Standard Voluntary Agreement  
Completed Date: 04/16/1999  
Comments: DTSC terminated VCA with Village Builder. Fair Isaac had purchased

Map ID  
Direction  
Distance  
Elevation

MAP FINDINGS

Site

Database(s)

EDR ID Number  
EPA ID Number

**PG&E, SAN RAFAEL MGP (Continued)**

**S109348514**

the site and continued construction in accordance with Soil Management Plan.

Completed Area Name: PROJECT WIDE  
Completed Sub Area Name: Not reported  
Completed Document Type: Land Use Restriction - Site Inspection/Visit  
Completed Date: 03/28/2008  
Comments: the site is in compliance with the deed restriction

Completed Area Name: Parcel 4  
Completed Sub Area Name: Not reported  
Completed Document Type: Standard Voluntary Agreement  
Completed Date: 04/03/2007  
Comments: VCA finalized for additional cleanup of Parcel 4.

Completed Area Name: PROJECT WIDE  
Completed Sub Area Name: Not reported  
Completed Document Type: Pre-HARP Form  
Completed Date: 04/06/2017  
Comments: Pre-HARP for 4/10/2017 Site Visit

Completed Area Name: PROJECT WIDE  
Completed Sub Area Name: Not reported  
Completed Document Type: Correspondence  
Completed Date: 03/24/2017  
Comments: Not reported

Completed Area Name: Parcel 4  
Completed Sub Area Name: Not reported  
Completed Document Type: Annual Oversight Cost Estimate  
Completed Date: 09/28/2018  
Comments: Not reported

Completed Area Name: Parcel 4  
Completed Sub Area Name: Parcel 4 West  
Completed Document Type: Standard Voluntary Agreement  
Completed Date: 12/14/2018  
Comments: DTSC and BioMarin entered into this Voluntary Oversight Agreement for remediation of Parcel 4 West.

Completed Area Name: Parcel 4  
Completed Sub Area Name: Not reported  
Completed Document Type: Correspondence  
Completed Date: 12/17/2018  
Comments: DTSC letter to BioMarin stipulating CEQA requirements for the remediation of Parcel 4 West.

Completed Area Name: Parcel 4  
Completed Sub Area Name: Parcel 4 West  
Completed Document Type: Certification  
Completed Date: 03/24/2021  
Comments: DTSC has determined that all appropriate remedial actions have been completed for Parcel 4 West. The Site requires ongoing operation and maintenance and monitoring efforts and has been placed on DTSC's list of sites undergoing operation and maintenance to ensure proper monitoring of long-term clean-up efforts.

Map ID  
Direction  
Distance  
Elevation

MAP FINDINGS

Site

Database(s)

EDR ID Number  
EPA ID Number

**PG&E, SAN RAFAEL MGP (Continued)**

**S109348514**

Completed Area Name: Parcel 4  
Completed Sub Area Name: Parcel 4 West  
Completed Document Type: CEQA - Initial Study/ Neg. Declaration  
Completed Date: 06/13/2019  
Comments: Not reported

Completed Area Name: Substation  
Completed Sub Area Name: Not reported  
Completed Document Type: Operation & Maintenance Order/Agreement  
Completed Date: 05/21/2020  
Comments: Operation and Maintenance agreement for substation fully executed.

Completed Area Name: PROJECT WIDE  
Completed Sub Area Name: Not reported  
Completed Document Type: Annual Oversight Cost Estimate  
Completed Date: 09/25/2020  
Comments: annual oversight cost estimate

Completed Area Name: Fair Isaac Office Park  
Completed Sub Area Name: Not reported  
Completed Document Type: Removal Action Completion Report  
Completed Date: 04/15/1999  
Comments: Report details activities conducted in 1998 for construction of the Fair Isaac Office Park.

Completed Area Name: PROJECT WIDE  
Completed Sub Area Name: Not reported  
Completed Document Type: Site Screening  
Completed Date: 12/15/1989  
Comments: Not reported

Future Area Name: PROJECT WIDE  
Future Sub Area Name: Not reported  
Future Document Type: Five-Year Review Reports  
Future Due Date: 2024  
Schedule Area Name: Not reported  
Schedule Sub Area Name: Not reported  
Schedule Document Type: Not reported  
Schedule Due Date: Not reported  
Schedule Revised Date: Not reported

VCP:

Name: PG&E, SAN RAFAEL MGP  
Address: SECOND STREET AND LINDARO STREET  
City,State,Zip: SAN RAFAEL, CA 94901  
Facility ID: 21490015  
Site Type: Voluntary Cleanup  
Site Type Detail: Voluntary Agreement  
Site Mgmt. Req.: DAY, ELD, HOS, LUC, MON, NOWN, SCH, COV, RES  
Acres: 17  
National Priorities List: NO  
Cleanup Oversight Agencies: SMBRP, RWQCB 2 - San Francisco Bay  
Lead Agency: RWQCB 2 - San Francisco Bay,SMBRP  
Lead Agency Description: RWQCB 2 - San Francisco Bay  
Lead Agency Description: DTSC - Site Cleanup Program  
Project Manager: Sagar Bhatt  
Supervisor: Karina Navarro

Map ID  
Direction  
Distance  
Elevation

MAP FINDINGS

Site

Database(s)

EDR ID Number  
EPA ID Number

**PG&E, SAN RAFAEL MGP (Continued)**

**S109348514**

Division Branch: Cleanup Berkeley  
Site Code: 202371  
Assembly: 12  
Senate: 2  
Special Programs Code: Voluntary Agreement - Standard Voluntary Agreement  
Status: Certified / Operation & Maintenance  
Status Date: 03/24/2021  
Restricted Use: YES  
Funding: Responsible Party  
Lat/Long: 37.97151 / -122.5267  
APN: 011-265-01, 011-265-01, 011-265-02, 011-265-03, 013-012-31, 013-012-34, 013-012-35, 013-021-41, 013-021-51, 013-021-52, 013-021-53, 013-021-54, 013-021-55, 2401-06-2344  
Past Use: MANUFACTURED GAS PLANT, MANUFACTURED GAS PLANT  
Potential COC: 10097, 30003, 30013, 30019, 30272, 30550, 30593, 30001, 30003, 30013, 30478, 30484  
Confirmed COC: 30550,30019,30272,30003,30593,, ,30001,30003,30013,30478,30484  
Potential Description: SOIL, OTH, SOIL  
Alias Name: Fair Isaac Office Park  
Alias Type: Alternate Name  
Alias Name: PACIFIC GAS AND ELECTRIC - SAN RAFAEL  
Alias Type: Alternate Name  
Alias Name: PG&E  
Alias Type: Alternate Name  
Alias Name: PG&E SAN RAFAEL SERVICE CENTER  
Alias Type: Alternate Name  
Alias Name: PG&E SERVICE BUILDING  
Alias Type: Alternate Name  
Alias Name: San Rafael Corporate Center  
Alias Type: Alternate Name  
Alias Name: 011-265-01  
Alias Type: APN  
Alias Name: 011-265-01  
Alias Type: APN  
Alias Name: 011-265-02  
Alias Type: APN  
Alias Name: 011-265-03  
Alias Type: APN  
Alias Name: 013-012-31  
Alias Type: APN  
Alias Name: 013-012-34  
Alias Type: APN  
Alias Name: 013-012-35  
Alias Type: APN  
Alias Name: 013-021-41  
Alias Type: APN  
Alias Name: 013-021-51  
Alias Type: APN  
Alias Name: 013-021-52  
Alias Type: APN  
Alias Name: 013-021-53  
Alias Type: APN  
Alias Name: 013-021-54  
Alias Type: APN  
Alias Name: 013-021-55  
Alias Type: APN  
Alias Name: 2401-06-2344



Map ID  
Direction  
Distance  
Elevation

MAP FINDINGS

Site

Database(s)

EDR ID Number  
EPA ID Number

**PG&E, SAN RAFAEL MGP (Continued)**

**S109348514**

Alias Type: APN  
Alias Name: CAD981382070  
Alias Type: EPA Identification Number  
Alias Name: 110033611116  
Alias Type: EPA (FRS #)  
Alias Name: SL20212830  
Alias Type: GeoTracker Global ID  
Alias Name: CAD981382070  
Alias Type: HWTS Identification Code  
Alias Name: P23009  
Alias Type: PCode  
Alias Name: 200116  
Alias Type: Project Code (Site Code)  
Alias Name: 200994  
Alias Type: Project Code (Site Code)  
Alias Name: 202210  
Alias Type: Project Code (Site Code)  
Alias Name: 202371  
Alias Type: Project Code (Site Code)  
Alias Name: 21490015  
Alias Type: Envirostor ID Number

Completed Info:

Completed Area Name: Parcel 4  
Completed Sub Area Name: Parcel 4 West  
Completed Document Type: Work Notice  
Completed Date: 02/19/2019  
Comments: Work Notice informing the community of soil sampling in the western portion of the Site to provide additional data to help in the development of a plan to complete the remediation of the Site.

Completed Area Name: Parcel 4  
Completed Sub Area Name: Parcel 4 West  
Completed Document Type: Supplemental Site Investigation Workplan  
Completed Date: 01/15/2020  
Comments: The Workplan proposes soil gas sampling to evaluate the post-remediation soil gas conditions at the Site. Work includes installation of shallow soil gas probes and collection of soil gas samples from 11 locations within the soil excavation area.

Completed Area Name: Parcel 4  
Completed Sub Area Name: Not reported  
Completed Document Type: Monitoring Report  
Completed Date: 03/24/2021  
Comments: DTSC approves the 2021 Annual Inspection Report.

Completed Area Name: Substation  
Completed Sub Area Name: Not reported  
Completed Document Type: Monitoring Report  
Completed Date: 01/11/2021  
Comments: This report satisfies DTSC requirements in the approved Land Use Covenant for the site.

Completed Area Name: Parcel 4  
Completed Sub Area Name: Parcel 4 East  
Completed Document Type: Other Report  
Completed Date: 05/21/2020  
Comments: The Letter Report provides a summary of soil gas probe destruction

Map ID  
Direction  
Distance  
Elevation

MAP FINDINGS

Site

Database(s)

EDR ID Number  
EPA ID Number

**PG&E, SAN RAFAEL MGP (Continued)**

**S109348514**

activities at the Site.

Completed Area Name: Parcel 4  
Completed Sub Area Name: Vivalon Healthy Aging Campus Development  
Completed Document Type: Application  
Completed Date: 06/08/2021  
Comments: Application for Oversight for San Rafael Senior, L.P.

Completed Area Name: Parcel 4  
Completed Sub Area Name: Parcel 4 East  
Completed Document Type: Monitoring Report  
Completed Date: 12/11/2019  
Comments: The Report details the additional round of soil gas sampling conducted in April 2019, documents the post-remediation Site soil gas conditions, and concludes that the levels of volatile organic compounds in soil gas are safe and protective of future commercial populations at the Site.

Completed Area Name: Parcel 4  
Completed Sub Area Name: Parcel 4 West  
Completed Document Type: Monitoring Report  
Completed Date: 03/08/2021  
Comments: According to the existing LUC, prior to any development of residential housing at the Site, DTSC will require collection of additional soil gas data and submittal of a risk assessment; or, alternatively, submittal of design plans for a soil vapor mitigation system to be reviewed and approved by DTSC. With this condition, no additional actions are needed, and the remediation is considered complete.

Completed Area Name: PROJECT WIDE  
Completed Sub Area Name: Not reported  
Completed Document Type: LUR - Notification Response  
Completed Date: 06/30/2016  
Comments: Not reported

Completed Area Name: PROJECT WIDE  
Completed Sub Area Name: Not reported  
Completed Document Type: Voluntary Cleanup Consultation  
Completed Date: 10/31/2014  
Comments: Discussed DTSC Toxicologist recommendation on soil gas sampling after the cleanup.

Completed Area Name: Parcel 4  
Completed Sub Area Name: Not reported  
Completed Document Type: Correspondence  
Completed Date: 06/03/2015  
Comments: DTSC approved use of tent structure for dust and VOC suppression measure and the use of Class II landfills for disposal of excavated soil. DTSC approval is required by the BAAQMD.

Completed Area Name: PROJECT WIDE  
Completed Sub Area Name: Not reported  
Completed Document Type: Pre-HARP Form  
Completed Date: 06/12/2017  
Comments: Not reported

Map ID  
Direction  
Distance  
Elevation

MAP FINDINGS

Site

Database(s)

EDR ID Number  
EPA ID Number

**PG&E, SAN RAFAEL MGP (Continued)**

**S109348514**

Completed Area Name: PROJECT WIDE  
Completed Sub Area Name: Not reported  
Completed Document Type: Post HARP Form  
Completed Date: 06/13/2017  
Comments: Not reported

Completed Area Name: Parcel 4  
Completed Sub Area Name: Not reported  
Completed Document Type: Annual Oversight Cost Estimate  
Completed Date: 09/26/2017  
Comments: Not reported

Completed Area Name: PROJECT WIDE  
Completed Sub Area Name: Not reported  
Completed Document Type: Post HARP Form  
Completed Date: 07/13/2017  
Comments: Not reported

Completed Area Name: PROJECT WIDE  
Completed Sub Area Name: Not reported  
Completed Document Type: Removal Action Completion Report  
Completed Date: 01/05/1990  
Comments: Not reported

Completed Area Name: Parcel 4  
Completed Sub Area Name: Not reported  
Completed Document Type: Design/Implementation Workplan  
Completed Date: 07/08/2014  
Comments: Not reported

Completed Area Name: Parcel 4  
Completed Sub Area Name: Not reported  
Completed Document Type: Remedial Investigation Report  
Completed Date: 05/29/2009  
Comments: Not reported

Completed Area Name: Fair Isaac Office Park  
Completed Sub Area Name: Not reported  
Completed Document Type: Soils Management Plan  
Completed Date: 01/14/2008  
Comments: The Soil Management Work Plan Addendum specifies soil handling procedures for Phase II and III construction activities at the San Rafael Corporate Center and updates the Soil Management Work Plan previously approved by DTSC on February 26, 1998.

Completed Area Name: Parcel 4  
Completed Sub Area Name: Not reported  
Completed Document Type: Fieldwork  
Completed Date: 08/17/2009  
Comments: The three groundwater wells on the north side of Third Street were installed in July and August, 2009. The last well was put in at night on August 17th at the request of a local merchant. Wells will be sampled on Friday, August 21, 2009.

Completed Area Name: Parcel 4  
Completed Sub Area Name: Not reported  
Completed Document Type: Remedial Investigation Report

Map ID  
Direction  
Distance  
Elevation

MAP FINDINGS

Site

Database(s)

EDR ID Number  
EPA ID Number

**PG&E, SAN RAFAEL MGP (Continued)**

**S109348514**

Completed Date: 02/02/2010  
Comments: The November 5, 2009 Data Submittal Supplemental Groundwater Investigation has been reviewed and is complete. The original Nov. 5, 2009 document is now Final.

Completed Area Name: Parcel 4  
Completed Sub Area Name: Not reported  
Completed Document Type: Remedial Action Plan  
Completed Date: 11/20/2012  
Comments: Not reported

Completed Area Name: Parcel 4  
Completed Sub Area Name: Not reported  
Completed Document Type: Fieldwork  
Completed Date: 12/28/2016  
Comments: Field cleanup work completed. Site restoration will follow.

Completed Area Name: Parcel 4  
Completed Sub Area Name: Not reported  
Completed Document Type: Operation and Maintenance Plan  
Completed Date: 11/30/2018  
Comments: Not reported

Completed Area Name: Parcel 4  
Completed Sub Area Name: Parcel 4 West  
Completed Document Type: Public Notice  
Completed Date: 05/02/2019  
Comments: Not reported

Completed Area Name: Parcel 4  
Completed Sub Area Name: Parcel 4 West  
Completed Document Type: Public Participation Plan / Community Relations Plan  
Completed Date: 05/08/2019  
Comments: Not reported

Completed Area Name: Substation  
Completed Sub Area Name: Not reported  
Completed Document Type: Operation and Maintenance Plan  
Completed Date: 08/14/2019  
Comments: Not reported

Completed Area Name: Parcel 4  
Completed Sub Area Name: Parcel 4 West  
Completed Document Type: Remedial Investigation Report  
Completed Date: 04/15/2019  
Comments: The Report presents results of a field investigation conducted in May/June 2018 in the areas where three buildings were formerly located.

Completed Area Name: Parcel 4  
Completed Sub Area Name: Parcel 4 West  
Completed Document Type: Remedial Action Plan w/ESD  
Completed Date: 06/12/2019  
Comments: The Explanation of Significant Differences (ESD) summarizes the conceptual plan for extending the area of removal and off-site disposal of soil contamination into the Parcel 4 West portion of the Site. DTSC made the ESD available during a 30-day public comment

Map ID  
Direction  
Distance  
Elevation

MAP FINDINGS

Site

Database(s)

EDR ID Number  
EPA ID Number

**PG&E, SAN RAFAEL MGP (Continued)**

**S109348514**

period held from May 8, 2019 through June 7, 2019, and did not receive any comments.

Completed Area Name: Parcel 4  
Completed Sub Area Name: Parcel 4 West  
Completed Document Type: Remedial Action Completion Report  
Completed Date: 11/09/2020  
Comments: The RACR summarizes the remedial activities completed at the Site, demonstrates that the soil remedial action presented in the Remedial Design Implementation Plan was completed in an effective and safe manner that was protective of public health and the environment, and documents post-remediation Site soil conditions.

Completed Area Name: Parcel 4  
Completed Sub Area Name: Not reported  
Completed Document Type: Technical Workplan  
Completed Date: 03/18/2019  
Comments: The Addendum presents the scope of work for conducting a second round of soil gas sampling at the post-remediation sampling locations to verify that vapor mitigation systems are not necessary for future commercial buildings.

Completed Area Name: Parcel 4  
Completed Sub Area Name: Parcel 4 West  
Completed Document Type: Fact Sheets  
Completed Date: 05/02/2019  
Comments: Community Update announcing the public comment period for the Explanation of Significant Differences from May 8 to June 7, 2019.

Completed Area Name: Parcel 4  
Completed Sub Area Name: Parcel 4 West  
Completed Document Type: Design/Implementation Workplan  
Completed Date: 07/15/2019  
Comments: The Final Remedial Design and Implementation Plan presents the specific design, technical components, procedures, and performance criteria for implementation of the remedy outlined in the Explanation of Significant Differences.

Completed Area Name: Parcel 4  
Completed Sub Area Name: Parcel 4 West  
Completed Document Type: Fieldwork  
Completed Date: 01/02/2020  
Comments: Not reported

Completed Area Name: PROJECT WIDE  
Completed Sub Area Name: Not reported  
Completed Document Type: Annual Oversight Cost Estimate  
Completed Date: 10/12/2011  
Comments: Sent out annual cost estimate

Completed Area Name: PROJECT WIDE  
Completed Sub Area Name: Not reported  
Completed Document Type: Annual Oversight Cost Estimate  
Completed Date: 10/30/2012  
Comments: Not reported

Completed Area Name: PROJECT WIDE

Map ID  
Direction  
Distance  
Elevation

MAP FINDINGS

Site

Database(s)

EDR ID Number  
EPA ID Number

**PG&E, SAN RAFAEL MGP (Continued)**

**S109348514**

Completed Sub Area Name: Not reported  
Completed Document Type: Annual Oversight Cost Estimate  
Completed Date: 08/27/2013  
Comments: Not reported

Completed Area Name: PROJECT WIDE  
Completed Sub Area Name: Not reported  
Completed Document Type: Annual Oversight Cost Estimate  
Completed Date: 08/27/2014  
Comments: Not reported

Completed Area Name: PROJECT WIDE  
Completed Sub Area Name: Not reported  
Completed Document Type: Annual Oversight Cost Estimate  
Completed Date: 08/27/2015  
Comments: Not reported

Completed Area Name: PROJECT WIDE  
Completed Sub Area Name: Not reported  
Completed Document Type: Annual Oversight Cost Estimate  
Completed Date: 09/13/2016  
Comments: Not reported

Completed Area Name: Parcel 4  
Completed Sub Area Name: Not reported  
Completed Document Type: Land Use Restriction  
Completed Date: 07/15/2019  
Comments: Not reported

Completed Area Name: Parcel 4  
Completed Sub Area Name: Not reported  
Completed Document Type: Operation & Maintenance Order/Agreement  
Completed Date: 06/18/2019  
Comments: The O&M Agreement between DTSC and BioMarin, the current property owner, provides for the operation and maintenance of the remedy installed at the Site. The Installed Remedy consists of the cap that consists of (i) clean topsoil and other fill comprising (a) in landscape planter areas, approximately 2 feet of clean topsoil, except in some limited areas directly adjacent to existing tree roots which may have less than 2 feet of clean soil, and (b) in large areas beneath asphalt pavement, clean imported soil, drain rock and sand-cement slurry extending to depths up to and exceeding 6 feet; (ii) the estimated four-inch layer of previously existing concrete pavement in areas adjacent to the concrete foundations of three former buildings, (iii) a four-inch layer of asphalt pavement installed in 2017, and (iv) concrete slabs, footings, and foundations overlying soil within the footprint of the former Site buildings.

Completed Area Name: PROJECT WIDE  
Completed Sub Area Name: Not reported  
Completed Document Type: Fact Sheets  
Completed Date: 01/13/2006  
Comments: San Francisco Regional Water Quality Control Board issued a fact sheet detailing the status of the site remedy, including the ongoing operations of the groundwater extraction and treatment system.

Completed Area Name: Fair Isaac Office Park

Map ID  
Direction  
Distance  
Elevation

MAP FINDINGS

Site

Database(s)

EDR ID Number  
EPA ID Number

**PG&E, SAN RAFAEL MGP (Continued)**

**S109348514**

Completed Sub Area Name: Not reported  
Completed Document Type: Fact Sheets  
Completed Date: 05/01/1998  
Comments: RWQCB issued fact sheet describing the status of site remediation and the proposed development of Fair Isaac Office Park.

Completed Area Name: Fair Isaac Office Park  
Completed Sub Area Name: Not reported  
Completed Document Type: Remedial Action Implementation Workplan  
Completed Date: 02/26/1998  
Comments: Soil Management Work Plan submitted. Plan outlines procedures to be followed during construction of the proposed redevelopment project.

Completed Area Name: Fair Isaac Office Park  
Completed Sub Area Name: Not reported  
Completed Document Type: Public Participation Plan / Community Relations Plan  
Completed Date: 04/24/1998  
Comments: PPP submitted for development of Fair Isaac Office Park.

Completed Area Name: Fair Isaac Office Park  
Completed Sub Area Name: Not reported  
Completed Document Type: Risk Assessment Report  
Completed Date: 07/18/1997  
Comments: Risk Assessment concluded that inhalation of petroleum hydrocarbons in site GW does not present significant incremental risks (cancer and noncancer), nor does exposure to petroleum hydrocarbons in site soil.

Completed Area Name: Parcel 4  
Completed Sub Area Name: Not reported  
Completed Document Type: Fieldwork  
Completed Date: 12/19/2007  
Comments: Fieldwork ended 12/19/2007.

Completed Area Name: Parcel 4  
Completed Sub Area Name: Not reported  
Completed Document Type: Remedial Investigation Report  
Completed Date: 07/23/2010  
Comments: The conclusion of the RI Report is summarized below: The Site is a part of the 17 acre former PG&E San Rafael Service Center that consists of three parcels, including Parcel 4, which is the focus of this remedial investigation. The Site geology primarily consists of shallow fill material to a depth of approximately 5 to 8 feet across most of the Site. The fill contains varying amounts of debris including concrete rubble, sheet metal, brick fragments and lampblack, as well as buried concrete foundations from former MGP facilities in several areas of the Site. The shallow groundwater zone generally occurs within fill material overlying Bay Mud, which ranges in thicknesses from less than two feet to approximately 11 feet. The upper portion of the underlying bedrock is highly weathered, ranging in thickness from 5 to 10 feet. Based on the results of soil sampling activities, chemical impacts frequently associated with visible MGP residues are present in shallow fill soil, and in some areas the upper few feet of the underlying Bay Mud, throughout most of the Site. PAHs, TPHd, TPHmo, TPHg, BTEX, arsenic, lead and cyanide were detected at elevated concentrations in soil samples collected at the Site. The highest chemical concentrations were found in on-site soil samples collected from (1) shallow fill soil mixed with lampblack

MAP FINDINGS

**PG&E, SAN RAFAEL MGP (Continued)**

**S109348514**

throughout the southeastern portion of the Site, (2) fill material within the two former in-ground gas holders located in the north-central portion of the Site, and (3) fill material in other somewhat limited areas of the Site. In most areas of the Site, the vertical and lateral extent of these MGP-related constituents has been sufficiently delineated by soil samples with either non-detects or relatively low concentrations. PAHs (including naphthalene), VOCs (primarily BTEX), TPHd, TPHmo, and TPHg have been detected consistently in groundwater samples collected from one or more of the on-site and off-site monitoring wells. The primary sources of these constituents in groundwater appear to be associated with (1) historical filling of the southeastern portion of the Site with lampblack and associated fill, (2) past releases of MGP residues within fill material along the north-central Site boundary, and (3) past releases of crude oil (used as MGP feedstock) in the central portion of the Site. Although groundwater flow is generally radial towards the Site boundaries, the highest concentrations of MGP-related impacts to groundwater appear to be limited to the 3-acre Site and immediately adjacent sidewalk areas, and do not appear to extend across bordering streets. Within an isolated portion of the eastern sidewalk of Lindaro Street, the chemical characteristics of groundwater are markedly different than those of groundwater collected from the other wells on the 3-acre Site. On this basis, it appears that groundwater impacts at this location are not MGP related and are likely related to another unknown source on the east side of Lindaro Street. Based on the evaluation of field observations and analytical results of soil, soil gas, and groundwater samples collected during this RI and previous and ongoing investigations, the characterization of on-site soil, soil gas and groundwater conditions is sufficient to support the preparation of a Risk Assessment and evaluation of remedial alternatives.

- Completed Area Name: Fair Isaac Office Park
- Completed Sub Area Name: Not reported
- Completed Document Type: Risk Assessment Report
- Completed Date: 07/18/1989
- Comments: Risk assessment documents evaluated baseline risk, risk during trenching, risk during construction, and risk after construction at the site.
  
- Completed Area Name: Parcel 4
- Completed Sub Area Name: Not reported
- Completed Document Type: Remedial Investigation Workplan
- Completed Date: 12/10/2007
- Comments: Workplan approved 12/7/2007; Hard copies and ecopy of Final Workplan to follow.
  
- Completed Area Name: Parcel 4
- Completed Sub Area Name: Not reported
- Completed Document Type: Public Notice
- Completed Date: 11/26/2007
- Comments: Work notice and Community Survey mailed to community on 11/24/2007.
  
- Completed Area Name: Parcel 4
- Completed Sub Area Name: Not reported
- Completed Document Type: Remedial Investigation Report
- Completed Date: 05/27/2008



Map ID  
Direction  
Distance  
Elevation

MAP FINDINGS

Site

Database(s)

EDR ID Number  
EPA ID Number

**PG&E, SAN RAFAEL MGP (Continued)**

**S109348514**

Comments: Not reported

Completed Area Name: Parcel 4  
Completed Sub Area Name: Not reported  
Completed Document Type: Fieldwork  
Completed Date: 08/15/2008  
Comments: Last of field activities (groundwater sampling) performed week of 8/11/2008.

Completed Area Name: Parcel 4  
Completed Sub Area Name: Not reported  
Completed Document Type: Remedial Design - Preliminary/Intermediate  
Completed Date: 12/06/2010  
Comments: Pacific Gas and Electric Company s (PG&E s) Pre-Design Investigation Workplan, Former San Rafael Manufactured Gas Plant Site (Workplan). The primary purposes of the pre-design investigation activities outlined in this Workplan are to observe subsurface soil conditions and former MGP structures, and to obtain additional soil gas data and aquifer parameters to facilitate the design and implementation of the final remedy at the Site. This Workplan outlines the proposed scope of work for exploratory trenching and associated soil sampling, soil gas sampling and aquifer parameter testing. The RP is not seeking DTSC's approval of this Workplan.

Completed Area Name: Parcel 4  
Completed Sub Area Name: Not reported  
Completed Document Type: Technical Workplan  
Completed Date: 11/17/2011  
Comments: Not reported

Completed Area Name: Parcel 4  
Completed Sub Area Name: Not reported  
Completed Document Type: Technical Workplan  
Completed Date: 05/16/2017  
Comments: The Workplan proposes soil gas sampling to evaluate the post-remediation soil gas conditions at the Site. Work includes installation of shallow soil gas probes and collection of soil gas samples from 25 locations within the soil excavation area.

Completed Area Name: Parcel 4  
Completed Sub Area Name: Parcel 4 West  
Completed Document Type: Application  
Completed Date: 09/14/2018  
Comments: BioMarin Pharmaceutical, Inc., the current property owner, submitted a Request for Agency Oversight Application to DTSC to oversee additional soil excavation where buildings were formerly located on the Site.

Completed Area Name: PROJECT WIDE  
Completed Sub Area Name: Not reported  
Completed Document Type: Land Use Restriction - Site Inspection/Visit  
Completed Date: 04/13/2010  
Comments: The Annual Cap inspection was conducted on April 13, 2010 with the RP from PG&E. Upon observing the current site conditions, DTSC concludes that they remain protective of human health and the environment. Impacted soil remains under the building foundations, asphalt surfaces and landscaped areas, which remain undisturbed.

Map ID  
Direction  
Distance  
Elevation

MAP FINDINGS

Site

Database(s)

EDR ID Number  
EPA ID Number

**PG&E, SAN RAFAEL MGP (Continued)**

**S109348514**

Completed Area Name: Parcel 4  
Completed Sub Area Name: Parcel 4 East  
Completed Document Type: Certification  
Completed Date: 08/13/2019  
Comments: DTSC has determined that all appropriate remedial actions have been completed for Parcel 4 East. The Site requires ongoing operation and maintenance and monitoring efforts and has been placed on DTSC's list of sites undergoing operation and maintenance to ensure proper monitoring of long-term clean-up efforts.

Completed Area Name: Parcel 4  
Completed Sub Area Name: Not reported  
Completed Document Type: CEQA - Initial Study/ Neg. Declaration  
Completed Date: 11/16/2012  
Comments: Public Review

Completed Area Name: Parcel 4  
Completed Sub Area Name: Not reported  
Completed Document Type: Public Participation Plan / Community Relations Plan  
Completed Date: 10/21/2008  
Comments: Letter dated 10/21/2008 sent to PG&E to provide notification of approval of the Public Participation Plan.

Completed Area Name: Parcel 4  
Completed Sub Area Name: Not reported  
Completed Document Type: Fact Sheets  
Completed Date: 10/04/2012  
Comments: Not reported

Completed Area Name: Parcel 4  
Completed Sub Area Name: Not reported  
Completed Document Type: Public Notice  
Completed Date: 10/26/2012  
Comments: Not reported

Completed Area Name: Parcel 4  
Completed Sub Area Name: Not reported  
Completed Document Type: Well Decommissioning Report  
Completed Date: 07/08/2010  
Comments: Between May 17 and 24, 2010, excavation, line repair and restoration activities were completed by PSC, PG&E's contractor. Excavation, line repair and a portion of the restoration activities (i.e., backfilling and replacement of concrete sidewalk) were observed and documented by a TPG representative. Specifically, on May 17, PSC staged their equipment onsite. On May 18, PSC cut and removed a section of the concrete sidewalk approximately 12 feet long by 6 feet wide overlying the location of well MW-4. On May 18 and 19, PSC excavated soil to a depth of approximately 8 feet around the well, exposing 3 electric utility lines contained in approximately 4-inch to 6-inch PVC conduits and removing the entire 8-foot-deep monitoring well casing and other completion materials.

Completed Area Name: Parcel 4  
Completed Sub Area Name: Not reported  
Completed Document Type: Work Notice  
Completed Date: 02/17/2011  
Comments: Work notices (English & Spanish) were completed and mailed on

Map ID  
Direction  
Distance  
Elevation

MAP FINDINGS

Site

Database(s)

EDR ID Number  
EPA ID Number

**PG&E, SAN RAFAEL MGP (Continued)**

**S109348514**

2-16-2011 as per the PPS.

Completed Area Name: PROJECT WIDE  
Completed Sub Area Name: Not reported  
Completed Document Type: Monitoring Report  
Completed Date: 04/01/2016  
Comments: DTSC deferred the review of this document to the Water Board since they are the lead agency for groundwater cleanup.

Completed Area Name: PROJECT WIDE  
Completed Sub Area Name: Not reported  
Completed Document Type: Technical Report  
Completed Date: 03/16/2017  
Comments: Water Board is the lead agency for groundwater. DTSC refers commenting on groundwater reports to the Water Board.

Completed Area Name: Parcel 4  
Completed Sub Area Name: Not reported  
Completed Document Type: Fieldwork  
Completed Date: 07/14/2017  
Comments: Not reported

Completed Area Name: Parcel 4  
Completed Sub Area Name: Not reported  
Completed Document Type: Fieldwork  
Completed Date: 06/16/2017  
Comments: Not reported

Completed Area Name: Parcel 4  
Completed Sub Area Name: Not reported  
Completed Document Type: Fieldwork  
Completed Date: 04/10/2017  
Comments: Remediation and restoration completed.

Completed Area Name: Parcel 4  
Completed Sub Area Name: Not reported  
Completed Document Type: Remedial Action Completion Report  
Completed Date: 11/15/2018  
Comments: The Addendum describes post-remediation soil gas sampling conditions, summarizes post-remediation soil gas conditions, and presents the results of a post-remediation human health risk assessment. DTSC approved the Addendum with the caveat that an additional round of soil gas sampling is needed to fully support the conclusion in the Summary and Recommendations section that the levels of volatile organic compounds in soil gas are safe and protective of future commercial populations at the Site, and to make the determination that vapor mitigation systems are not necessary for future commercial buildings on the Site.

Completed Area Name: PROJECT WIDE  
Completed Sub Area Name: Not reported  
Completed Document Type: Land Use Restriction - Site Inspection/Visit  
Completed Date: 11/20/2008  
Comments: No evidence of any activities prohibited by the Deed Restriction was observed during the course of the site visit. Impacted soil remains under the building foundations, asphalt surfaces and landscaped areas. Not reported

Map ID  
Direction  
Distance  
Elevation

MAP FINDINGS

Site

Database(s)

EDR ID Number  
EPA ID Number

**PG&E, SAN RAFAEL MGP (Continued)**

**S109348514**

Completed Area Name: Parcel 4  
Completed Sub Area Name: Parcel 4 West  
Completed Document Type: Annual Oversight Cost Estimate  
Completed Date: 10/29/2019  
Comments: Not reported

Completed Area Name: PROJECT WIDE  
Completed Sub Area Name: Not reported  
Completed Document Type: Pre-HARP Form  
Completed Date: 10/02/2019  
Comments: Not reported

Completed Area Name: Parcel 4  
Completed Sub Area Name: Vivalon Healthy Aging Campus Development  
Completed Document Type: Standard Voluntary Agreement  
Completed Date: 09/16/2021  
Comments: Not reported

Completed Area Name: Parcel 4  
Completed Sub Area Name: Vivalon Healthy Aging Campus Development  
Completed Document Type: Correspondence  
Completed Date: 01/18/2022  
Comments: Comfort letter stating that once the construction and testing of the vapor mitigation system is approved by DTSC, DTSC will release the existing covenants as they apply to the Vivalon Property, and record a separate new Covenant specific to the Vivalon Property with the future owners, San Rafael Senior, L.P. and Vivalon. DTSC will continue providing regulatory oversight of the operation, maintenance, and monitoring of the vapor intrusion mitigation measures.

Completed Area Name: Substation  
Completed Sub Area Name: Not reported  
Completed Document Type: LUR - Notification Response  
Completed Date: 05/18/2021  
Comments: PG&E plans to excavate 3 pits and a trench to install electrical conduit. Soil samples will be collected to pre-characterize the waste streams. Excavations will be conducted consistent with Operation and Maintenance Plan.

Completed Area Name: PROJECT WIDE  
Completed Sub Area Name: Not reported  
Completed Document Type: Annual Oversight Cost Estimate  
Completed Date: 09/03/2021  
Comments: Not reported

Completed Area Name: PROJECT WIDE  
Completed Sub Area Name: Not reported  
Completed Document Type: Correspondence  
Completed Date: 05/06/2021  
Comments: If DTSC determines during its review that the submitted design package meets DTSC guidelines and the soil vapor mitigation system provides for adequate human health assurance per the terms of the LUC, DTSC can formally approve this project.

Completed Area Name: Parcel 4  
Completed Sub Area Name: Not reported

Map ID  
Direction  
Distance  
Elevation

MAP FINDINGS

Site

Database(s)

EDR ID Number  
EPA ID Number

**PG&E, SAN RAFAEL MGP (Continued)**

**S109348514**

Completed Document Type: Correspondence  
Completed Date: 04/23/2021  
Comments: BioMarin requesting a letter of assurance from DTSC providing that DTSC will approve the construction of the Vivalon/Eden Housing project.

Completed Area Name: PROJECT WIDE  
Completed Sub Area Name: Not reported  
Completed Document Type: Other Report  
Completed Date: 12/05/2005  
Comments: Cap inspection concluded that the remedy remains protective of human health and the environment. Site soils are contained beneath building foundations, asphalt surfaces, and landscaped areas.

Completed Area Name: Parcel 4  
Completed Sub Area Name: Not reported  
Completed Document Type: Public Notice  
Completed Date: 08/07/2009  
Comments: The Work Notice for the installation of three groundwater wells in the sidewalk area north of Third Street was sent out on August 7, 2009.

Completed Area Name: Parcel 4  
Completed Sub Area Name: Not reported  
Completed Document Type: Work Notice  
Completed Date: 10/26/2015  
Comments: Not reported

Completed Area Name: PROJECT WIDE  
Completed Sub Area Name: Not reported  
Completed Document Type: Other Report  
Completed Date: 06/30/2015  
Comments: Responded to terradex alerts from July 1, 2014 through June 30, 2015.

Completed Area Name: Parcel 4  
Completed Sub Area Name: Not reported  
Completed Document Type: Public Notice  
Completed Date: 07/28/2015  
Comments: BAAQMD requires 30-day public comment period on a source of air pollution within a 1000 feet of a school. Public comments period begins July 18 and ends August 27, 2015.

Completed Area Name: Parcel 4  
Completed Sub Area Name: Not reported  
Completed Document Type: Remedial Action Completion Report  
Completed Date: 11/30/2018  
Comments: The Remedial Action Completion Report summarizes the remedial activities completed at the Site, demonstrates that the soil remedial action presented in the Remedial Action Plan was completed in an effective and safe manner that was protective of public health and the environment, documents post-remediation Site soil conditions, and demonstrates that the remedial action objectives were met.

Completed Area Name: PROJECT WIDE  
Completed Sub Area Name: Not reported  
Completed Document Type: Technical Report  
Completed Date: 09/29/2015

Map ID  
Direction  
Distance  
Elevation

MAP FINDINGS

Site

Database(s)

EDR ID Number  
EPA ID Number

**PG&E, SAN RAFAEL MGP (Continued)**

**S109348514**

Comments: Not reported

Completed Area Name: Substation  
Completed Sub Area Name: Not reported  
Completed Document Type: Monitoring Report  
Completed Date: 01/06/2022  
Comments: This report satisfies DTSC requirements in the approved Land Use Covenant for the site.

Completed Area Name: Parcel 4  
Completed Sub Area Name: Vivalon Healthy Aging Campus Development  
Completed Document Type: Remedial Design - Preliminary/Intermediate  
Completed Date: 11/30/2021  
Comments: Vapor Mitigation Plan (VMP) provides details regarding the design, installation, and testing of the vapor mitigation system to be installed at the Site.

Completed Area Name: Parcel 4  
Completed Sub Area Name: Not reported  
Completed Document Type: Land Use Restriction - Amendment  
Completed Date: 09/23/1999  
Comments: Deed restriction amended to allow construction of a hotel on Parcel 4.  
Not reported

Completed Area Name: Fair Isaac Office Park  
Completed Sub Area Name: Not reported  
Completed Document Type: Standard Voluntary Agreement  
Completed Date: 08/27/1997  
Comments: VCA was signed with developer Village Builder. Village Builder sold the Site to Fair Isaac in 1998.

Completed Area Name: PROJECT WIDE  
Completed Sub Area Name: Not reported  
Completed Document Type: Consent Order  
Completed Date: 07/18/1989  
Comments: DTSC issued Consent Order requiring PG&E to submit a Soils Management Workplan, a Health and Safety Plan, a Risk Assessment, a Public Participation Plan, and a plan for activities to be conducted during the Operation and Maintenance phase of remediation at the site. The Order also requires that periodic reports be submitted detailing the status of cleanup activities at the site.

Completed Area Name: PROJECT WIDE  
Completed Sub Area Name: Not reported  
Completed Document Type: \* Discovery  
Completed Date: 04/01/1989  
Comments: Not reported

Completed Area Name: PROJECT WIDE  
Completed Sub Area Name: Not reported  
Completed Document Type: Land Use Restriction  
Completed Date: 08/10/1989  
Comments: Deed restriction recorded limiting site uses to commercial or office space.

Completed Area Name: PROJECT WIDE  
Completed Sub Area Name: Not reported

Map ID  
Direction  
Distance  
Elevation

MAP FINDINGS

Site

Database(s)

EDR ID Number  
EPA ID Number

**PG&E, SAN RAFAEL MGP (Continued)**

**S109348514**

Completed Document Type: Land Use Restriction - Site Inspection/Visit  
Completed Date: 10/24/2006  
Comments: Site inspection found paved surfaces, landscaping, and building foundations at Fair Isaac Office Park to be in good condition. Paved surfaces on Parcel 4 were somewhat weathered, but still protective of human health and the environment.

Completed Area Name: Fair Isaac Office Park  
Completed Sub Area Name: Not reported  
Completed Document Type: Standard Voluntary Agreement  
Completed Date: 04/16/1999  
Comments: DTSC terminated VCA with Village Builder. Fair Isaac had purchased the site and continued construction in accordance with Soil Management Plan.

Completed Area Name: PROJECT WIDE  
Completed Sub Area Name: Not reported  
Completed Document Type: Land Use Restriction - Site Inspection/Visit  
Completed Date: 03/28/2008  
Comments: the site is in compliance with the deed restriction

Completed Area Name: Parcel 4  
Completed Sub Area Name: Not reported  
Completed Document Type: Standard Voluntary Agreement  
Completed Date: 04/03/2007  
Comments: VCA finalized for additional cleanup of Parcel 4.

Completed Area Name: PROJECT WIDE  
Completed Sub Area Name: Not reported  
Completed Document Type: Pre-HARP Form  
Completed Date: 04/06/2017  
Comments: Pre-HARP for 4/10/2017 Site Visit

Completed Area Name: PROJECT WIDE  
Completed Sub Area Name: Not reported  
Completed Document Type: Correspondence  
Completed Date: 03/24/2017  
Comments: Not reported

Completed Area Name: Parcel 4  
Completed Sub Area Name: Not reported  
Completed Document Type: Annual Oversight Cost Estimate  
Completed Date: 09/28/2018  
Comments: Not reported

Completed Area Name: Parcel 4  
Completed Sub Area Name: Parcel 4 West  
Completed Document Type: Standard Voluntary Agreement  
Completed Date: 12/14/2018  
Comments: DTSC and BioMarin entered into this Voluntary Oversight Agreement for remediation of Parcel 4 West.

Completed Area Name: Parcel 4  
Completed Sub Area Name: Not reported  
Completed Document Type: Correspondence  
Completed Date: 12/17/2018  
Comments: DTSC letter to BioMarin stipulating CEQA requirements for the

Map ID  
Direction  
Distance  
Elevation

MAP FINDINGS

Site

Database(s)

EDR ID Number  
EPA ID Number

**PG&E, SAN RAFAEL MGP (Continued)**

**S109348514**

remediation of Parcel 4 West.

Completed Area Name: Parcel 4  
Completed Sub Area Name: Parcel 4 West  
Completed Document Type: Certification  
Completed Date: 03/24/2021  
Comments: DTSC has determined that all appropriate remedial actions have been completed for Parcel 4 West. The Site requires ongoing operation and maintenance and monitoring efforts and has been placed on DTSC's list of sites undergoing operation and maintenance to ensure proper monitoring of long-term clean-up efforts.

Completed Area Name: Parcel 4  
Completed Sub Area Name: Parcel 4 West  
Completed Document Type: CEQA - Initial Study/ Neg. Declaration  
Completed Date: 06/13/2019  
Comments: Not reported

Completed Area Name: Substation  
Completed Sub Area Name: Not reported  
Completed Document Type: Operation & Maintenance Order/Agreement  
Completed Date: 05/21/2020  
Comments: Operation and Maintenance agreement for substation fully executed.

Completed Area Name: PROJECT WIDE  
Completed Sub Area Name: Not reported  
Completed Document Type: Annual Oversight Cost Estimate  
Completed Date: 09/25/2020  
Comments: annual oversight cost estimate

Completed Area Name: Fair Isaac Office Park  
Completed Sub Area Name: Not reported  
Completed Document Type: Removal Action Completion Report  
Completed Date: 04/15/1999  
Comments: Report details activities conducted in 1998 for construction of the Fair Isaac Office Park.

Completed Area Name: PROJECT WIDE  
Completed Sub Area Name: Not reported  
Completed Document Type: Site Screening  
Completed Date: 12/15/1989  
Comments: Not reported

Future Area Name: PROJECT WIDE  
Future Sub Area Name: Not reported  
Future Document Type: Five-Year Review Reports  
Future Due Date: 2024  
Schedule Area Name: Not reported  
Schedule Sub Area Name: Not reported  
Schedule Document Type: Not reported  
Schedule Due Date: Not reported  
Schedule Revised Date: Not reported

**DEED:**

Name: PG&E, SAN RAFAEL MGP  
Address: SECOND STREET AND LINDARO STREET  
City,State,Zip: SAN RAFAEL, CA 94901



Map ID  
Direction  
Distance  
Elevation

MAP FINDINGS

Site

Database(s)

EDR ID Number  
EPA ID Number

**PG&E, SAN RAFAEL MGP (Continued)**

**S109348514**

Envirostor ID: 21490015  
Area: PROJECT WIDE  
Sub Area: Not reported  
Site Type: VOLUNTARY CLEANUP  
Status: CERTIFIED / OPERATION & MAINTENANCE  
Agency: Not reported  
Covenant Uploaded: Not reported  
Deed Date(s): Not reported  
File Name: Envirostor Land Use Restrictions

Name: PG&E, SAN RAFAEL MGP  
Address: SECOND STREET AND LINDARO STREET  
City,State,Zip: SAN RAFAEL, CA 94901  
Envirostor ID: 21490015  
Area: PARCEL 4  
Sub Area: Not reported  
Site Type: VOLUNTARY CLEANUP  
Status: CERTIFIED / OPERATION & MAINTENANCE  
Agency: Not reported  
Covenant Uploaded: Not reported  
Deed Date(s): Not reported  
File Name: Envirostor Land Use Restrictions

Name: PG&E, SAN RAFAEL MGP  
Address: SECOND STREET AND LINDARO STREET  
City,State,Zip: SAN RAFAEL, CA 94901  
Envirostor ID: 21490015  
Area: PARCEL 4  
Sub Area: Not reported  
Site Type: VOLUNTARY CLEANUP  
Status: CERTIFIED / OPERATION & MAINTENANCE  
Agency: Not reported  
Covenant Uploaded: Not reported  
Deed Date(s): Not reported  
File Name: Envirostor Land Use Restrictions

**U169**  
**West**  
**1/4-1/2**  
**0.347 mi.**  
**1831 ft.**

**PG AND E GAS PLANT SAN RAFAEL**  
**SW COR 3RD AND LINDERO STREETS**  
**SAN RAFAEL, CA 94901**

**EDR MGP 1008407770**  
**N/A**

**Site 3 of 3 in cluster U**

**Relative:** Manufactured Gas Plants:  
**Higher** No additional information available  
**Actual:**  
**31 ft.**

MAP FINDINGS

Map ID  
 Direction  
 Distance  
 Elevation

Site

Database(s)

EDR ID Number  
 EPA ID Number

**V170**  
**South**  
**1/4-1/2**  
**0.364 mi.**  
**1924 ft.**

**HORST HANF LANDFILL**  
**FRANCISCO BLVD**  
**SAN RAFAEL, CA 94901**

**WMUDS/SWAT**    **S103441067**  
**N/A**

**Site 1 of 2 in cluster V**

**Relative:**  
**Higher**  
**Actual:**  
**18 ft.**

WMUDS/SWAT:  
 Edit Date: 19940706  
 Complexity: Not reported  
 Primary Waste: Not reported  
 Primary Waste Type: Not reported  
 Secondary Waste: Not reported  
 Secondary Waste Type: Not reported  
 Base Meridian: MD  
 NPID: Not reported  
 Tonnage: 0  
 Regional Board ID: Not reported  
 Municipal Solid Waste: False  
 Superorder: False  
 Open To Public: False  
 Waste List: False  
 Agency Type: Not reported  
 Agency Name: CLOSED  
 Agency Department: Not reported  
 Agency Address: Not reported  
 Agency City,St,Zip: 0  
 Agency Contact: Not reported  
 Agency Telephone: Not reported  
 Land Owner Name: HORST HANF LANDFILL  
 Land Owner Address: P.O. BOX 9807  
 Land Owner City,St,Zip: SAN RAFAEL, CA 94912  
 Land Owner Contact: MR. LARRY TOLOMEI  
 Land Owner Phone: Not reported  
 Region: 2  
 Facility Type: Not reported  
 Facility Description: Not reported  
 Facility Telephone: Not reported  
 SWAT Facility Name: HORST HANF LANDFILL  
 Primary SIC: Not reported  
 Secondary SIC: Not reported  
 Comments: Not reported  
 Last Facility Editors: JHMJHM  
 Waste Discharge System: False  
 Solid Waste Assessment Test Program: True  
 Toxic Pits Cleanup Act Program: False  
 Resource Conservation Recovery Act: False  
 Department of Defence: False  
 Solid Waste Assessment Test Program: CLOSED  
 Threat to Water Quality: Not reported  
 Sub Chapter 15: False  
 Regional Board Project Officer: GVL  
 Number of WMUDS at Facility: 1  
 Section Range: 01N06W  
 RCRA Facility: Not reported  
 Waste Discharge Requirements: Not reported  
 Self-Monitoring Rept. Frequency: Not reported  
 Waste Discharge System ID: 2 210002NUR  
 Solid Waste Information ID: 21-AA-0047

Map ID  
 Direction  
 Distance  
 Elevation

MAP FINDINGS

Site

Database(s)

EDR ID Number  
 EPA ID Number

V171  
 SSE  
 1/4-1/2  
 0.371 mi.  
 1961 ft.

**RAB MOTORS/CALTRANS**  
**440 FRANCISCO BLVD. WEST**  
**SAN RAFAEL, CA 94901**

**CPS-SLIC** S108543256  
**BROWNFIELDS** N/A  
**DEED**  
**CERS**

Site 2 of 2 in cluster V

Relative:  
 Higher  
 Actual:  
 17 ft.

CPS-SLIC:  
 Name: RAB MOTORS/CALTRANS  
 Address: 440 FRANCISCO BLVD. WEST  
 City,State,Zip: SAN RAFAEL, CA 94901  
 Region: STATE  
**Facility Status: Completed - Case Closed**  
 Status Date: 01/23/2008  
 Global Id: SL0604150987  
 Lead Agency: SAN FRANCISCO BAY RWQCB (REGION 2)  
 Lead Agency Case Number: Not reported  
 Latitude: 37.966753  
 Longitude: -122.517788  
 Case Type: Cleanup Program Site  
 Case Worker: Not reported  
 Local Agency: Not reported  
 RB Case Number: 21S0048  
 File Location: Not reported  
 Potential Media Affected: Under Investigation  
 Potential Contaminants of Concern: Diesel, Waste Oil / Motor / Hydraulic / Lubricating, \* Metals  
 EPA Region: 9  
 Coordinate Source: Google Geocode  
 Cuf Case: NO  
 Quantity Released Gallons: Not reported  
 Begin Date: 04/10/2007  
 Leak Reported Date: Not reported  
 How Discovered: Not reported  
 How Discovered Description: Not reported  
 Discharge Source: Not reported  
 Discharge Cause: Not reported  
 Stop Method: Not reported  
 Stop Description: Not reported  
 No Further Action Date: 01/23/2008  
 CA Water Watershed Name: Bay Bridges - San Rafael (203.20)  
 Dwr Groundwater Subbasin Name: San Rafael Valley (2-029)  
 Disadvantaged Community: Not reported  
 CA Enviroscreen 3 Score: 41-45%  
 CA Enviroscreen 4 Score: 50-55%  
 Military DOD Site: No  
 Facility Project Subtype: Not reported  
 RWQCB Region: SAN FRANCISCO BAY RWQCB (REGION 2)  
 Site History: Not reported

[Click here to access the California GeoTracker records for this facility:](#)

**BROWNFIELDS:**

Name: RAB MOTORS/CALTRANS  
 Address: 440 FRANCISCO BLVD. WEST  
 City,State,Zip: SAN RAFAEL, CA 94901  
 Global ID: SL0604150987  
 Latitude: 37.966753  
 Longitude: -122.517788  
 Project Type: Cleanup Program Site  
 Status: Completed - Case Closed

Map ID  
Direction  
Distance  
Elevation

MAP FINDINGS

Site

Database(s)

EDR ID Number  
EPA ID Number

**RAB MOTORS/CALTRANS (Continued)**

**S108543256**

Status Date: 01/23/2008  
Lead Agency: SAN FRANCISCO BAY RWQCB (REGION 2)  
Last Correspondence Date: 01/23/2008  
Release Type: Other Type of Release  
Contaminant(s) of Concern: Diesel, Waste Oil / Motor / Hydraulic / Lubricating, \* Metals  
Media of Concern: Under Investigation  
Past Use(s) that Caused Contamination: Not reported  
Human Health Exposure Controlled: Not reported  
Human Health Exposure Controlled Date: Not reported  
Groundwater Migration Controlled: Not reported  
Groundwater Migration Controlled Date: Not reported  
Primary Caseworker Name: Not reported  
Primary Caseworker Organization Name: SAN FRANCISCO BAY RWQCB (REGION 2)  
Primary Caseworker Phone Number: Not reported  
Primary Caseworker Address: Not reported  
Primary Caseworker Address: Not reported  
Primary Caseworker Address: Not reported  
Primary Caseworker Email: Not reported

**DEED:**

Name: RAB MOTORS/CALTRANS  
Address: 440 FRANCISCO BLVD. WEST  
City,State,Zip: SAN RAFAEL, CA 94901  
Envirostor ID: SL0604150987  
Area: Not reported  
Sub Area: Not reported  
Site Type: SLIC  
Status: COMPLETED - CASE CLOSED  
Agency: SWRCB  
Covenant Uploaded: Y  
Deed Date(s): 11/20/2007  
File Name: Geotracker Land Use/Deed Restrictions

**CERS:**

Name: RAB MOTORS/CALTRANS  
Address: 440 FRANCISCO BLVD. WEST  
City,State,Zip: SAN RAFAEL, CA 94901  
Site ID: 678890  
CERS ID: SL0604150987  
CERS Description: Cleanup Program Site

172  
SSE  
1/4-1/2  
0.376 mi.  
1983 ft.

**HORST HANF LANDFILL**  
**834 FRANCISCO BOULEVARD**  
**SAN RAFAEL, CA 94901**

**ENVIROSTOR S100185588**  
**N/A**

**Relative:**  
**Higher**  
**Actual:**  
**15 ft.**

**ENVIROSTOR:**  
Name: HORST HANF LANDFILL  
Address: 834 FRANCISCO BOULEVARD  
City,State,Zip: SAN RAFAEL, CA 94901  
Facility ID: 21490019  
Status: Refer: RWQCB  
Status Date: 11/09/1989  
Site Code: Not reported  
Site Type: Historical  
Site Type Detailed: \* Historical

Map ID  
Direction  
Distance  
Elevation

MAP FINDINGS

Site

Database(s)

EDR ID Number  
EPA ID Number

**HORST HANF LANDFILL (Continued)**

**S100185588**

Acres: Not reported  
NPL: NO  
Regulatory Agencies: NONE SPECIFIED  
Lead Agency: NONE SPECIFIED  
Program Manager: Not reported  
Supervisor: Referred - Not Assigned  
Division Branch: Cleanup Berkeley  
Assembly: 12  
Senate: 2  
Special Program: \* Rural County Survey Program  
Restricted Use: NO  
Site Mgmt Req: NONE SPECIFIED  
Funding: Not reported  
Latitude: 37.96249  
Longitude: -122.5094  
APN: NONE SPECIFIED  
Past Use: NONE SPECIFIED  
Potential COC: NONE SPECIFIED  
Confirmed COC: NONE SPECIFIED  
Potential Description: NONE SPECIFIED  
Alias Name: 21490019  
Alias Type: Envirostor ID Number

**Completed Info:**

Completed Area Name: PROJECT WIDE  
Completed Sub Area Name: Not reported  
Completed Document Type: Site Screening  
Completed Date: 12/15/1989  
Comments: SITE SCREENING DONE ACTION STATUS RATIONALE: SITE IS PENDING WATER BOARD REVIEW/ACTION.

Completed Area Name: PROJECT WIDE  
Completed Sub Area Name: Not reported  
Completed Document Type: \* Discovery  
Completed Date: 11/09/1989  
Comments: FACILITY IDENTIFIED CALIFORNIA WASTE MANAGEMENT BOARD SWIS (21-AA-0047) RWQCB FILES: DHS LETTER 2/7/83 SITE CLOSED; PARCEL NUMBER 009-290-73 & 74; ELEVATED LEVELS OF ZINC, LEAD, CU, NICKEL; RANKED NUMBER 6 ON CALDERON LIST

Future Area Name: Not reported  
Future Sub Area Name: Not reported  
Future Document Type: Not reported  
Future Due Date: Not reported  
Schedule Area Name: Not reported  
Schedule Sub Area Name: Not reported  
Schedule Document Type: Not reported  
Schedule Due Date: Not reported  
Schedule Revised Date: Not reported

Map ID  
Direction  
Distance  
Elevation

MAP FINDINGS

Site

Database(s)

EDR ID Number  
EPA ID Number

**W173**      **BRUNSING ASSOCIATES**  
**SSE**        **513519 FRANCISCO**  
**1/4-1/2**     **SAN RAFAEL, CA**  
**0.385 mi.**  
**2031 ft.**     **Site 1 of 2 in cluster W**

**HIST CORTESE**    **S105026376**  
**N/A**

**Relative:**      HIST CORTESE:  
**Higher**        edr\_fname:            BRUNSING ASSOCIATES  
**Actual:**        edr\_fadd1:            513519 FRANCISCO  
**12 ft.**            City,State,Zip:      SAN RAFAEL, CA  
                      Region:                CORTESE  
                      Facility County Code: 21  
                      Reg By:                LTNKA  
                      Reg Id:                21-0015

**W174**      **BRUNSING ASSOCIATES**  
**SSE**        **513 19 FRANCISCO BLVD E**  
**1/4-1/2**     **SAN RAFAEL, CA 94901**  
**0.385 mi.**  
**2031 ft.**     **Site 2 of 2 in cluster W**

**LUST**    **S106163499**  
**AST**     **N/A**  
**Cortese**  
**CERS**

**Relative:**      LUST:  
**Higher**        Name:                BRUNSING ASSOCIATES  
**Actual:**        Address:              513 19 FRANCISCO BLVD E  
**12 ft.**            City,State,Zip:      SAN RAFAEL, CA 94901  
                      Lead Agency:        SAN FRANCISCO BAY RWQCB (REGION 2)  
                      Case Type:           LUST Cleanup Site  
                      Geo Track:           [http://geotracker.waterboards.ca.gov/profile\\_report.asp?global\\_id=T0604100015](http://geotracker.waterboards.ca.gov/profile_report.asp?global_id=T0604100015)  
                      Global Id:            T0604100015  
                      Latitude:            37.9671949  
                      Longitude:           -122.516057  
                      Status:              Completed - Case Closed  
                      Status Date:        10/22/1997  
                      Case Worker:        JMJ  
                      RB Case Number:    21-0015  
                      Local Agency:       Not reported  
                      File Location:       Not reported  
                      Local Case Number: Not reported  
                      Potential Media Affect: Other Groundwater (uses other than drinking water)  
                      Potential Contaminants of Concern: Diesel  
                      EPA Region:        9  
                      Coordinate Source: Manual Entry on Screens  
                      Cuf Case:            NO  
                      Quantity Released Gallons: Not reported  
                      Begin Date:         08/17/1990  
                      Leak Reported Date: 08/17/1990  
                      How Discovered:    Tank Closure  
                      How Discovered Description: Not reported  
                      Discharge Source:   Other  
                      Discharge Cause:   Unknown  
                      Stop Method:        Not reported  
                      Stop Description:   Not reported  
                      No Further Action Date: 10/22/1997  
                      CA Water Watershed Name: Bay Bridges - San Rafael (203.20)  
                      Dwr Groundwater Subbasin Name: San Rafael Valley (2-029)  
                      Disadvantaged Community: Not reported  
                      CA Enviroscreen 3 Score: 56-60%  
                      CA Enviroscreen 4 Score: 70-75%  
                      Military DOD Site:   No  
                      Facility Project Subtype: Not reported

Map ID  
Direction  
Distance  
Elevation

MAP FINDINGS

Site

Database(s)

EDR ID Number  
EPA ID Number

**BRUNSING ASSOCIATES (Continued)**

**S106163499**

RWQCB Region: SAN FRANCISCO BAY RWQCB (REGION 2)  
Site History: Not reported

LUST:

Global Id: T0604100015  
Contact Type: Local Agency Caseworker  
Contact Name: BRADLEY R. MARK  
Organization Name: SAN RAFAEL, CITY OF  
Address: 1039 C STREET  
City: SAN RAFAEL  
Email: brad.mark@ci.san-rafael.ca.us  
Phone Number: Not reported

Global Id: T0604100015  
Contact Type: Regional Board Caseworker - Primary Caseworker  
Contact Name: JOHN JANG  
Organization Name: SAN FRANCISCO BAY RWQCB (REGION 2)  
Address: 1515 CLAY STREET, SUITE 1400  
City: OAKLAND  
Email: jjang@waterboards.ca.gov  
Phone Number: Not reported

LUST:

Global Id: T0604100015  
Action Type: RESPONSE  
Date: 06/13/1991  
Action: Correspondence

Global Id: T0604100015  
Action Type: RESPONSE  
Date: 02/07/1991  
Action: Response to Comments

Global Id: T0604100015  
Action Type: RESPONSE  
Date: 10/23/1992  
Action: Correspondence

Global Id: T0604100015  
Action Type: RESPONSE  
Date: 07/31/1997  
Action: Correspondence

Global Id: T0604100015  
Action Type: RESPONSE  
Date: 03/17/1988  
Action: Other Report / Document

Global Id: T0604100015  
Action Type: RESPONSE  
Date: 07/18/1996  
Action: Correspondence

Global Id: T0604100015  
Action Type: RESPONSE  
Date: 07/22/1994  
Action: Soil and Water Investigation Workplan

Map ID  
Direction  
Distance  
Elevation

MAP FINDINGS

Site

Database(s)

EDR ID Number  
EPA ID Number

**BRUNSING ASSOCIATES (Continued)**

**S106163499**

Global Id:	T0604100015
Action Type:	RESPONSE
Date:	03/04/1991
Action:	Correspondence
Global Id:	T0604100015
Action Type:	RESPONSE
Date:	01/14/1991
Action:	Correspondence
Global Id:	T0604100015
Action Type:	RESPONSE
Date:	11/18/1993
Action:	Remedial Progress Report
Global Id:	T0604100015
Action Type:	RESPONSE
Date:	05/30/1997
Action:	Risk Assessment Report
Global Id:	T0604100015
Action Type:	RESPONSE
Date:	04/02/1990
Action:	Other Report / Document
Global Id:	T0604100015
Action Type:	RESPONSE
Date:	02/13/1989
Action:	Other Report / Document
Global Id:	T0604100015
Action Type:	RESPONSE
Date:	07/20/1993
Action:	Site Assessment Report
Global Id:	T0604100015
Action Type:	RESPONSE
Date:	09/01/1990
Action:	Other Report / Document
Global Id:	T0604100015
Action Type:	RESPONSE
Date:	06/19/1990
Action:	Other Report / Document
Global Id:	T0604100015
Action Type:	RESPONSE
Date:	04/19/1988
Action:	Other Report / Document
Global Id:	T0604100015
Action Type:	RESPONSE
Date:	07/31/1997
Action:	CAP/RAP - Final Remediation / Design Plan
Global Id:	T0604100015
Action Type:	RESPONSE



Map ID  
Direction  
Distance  
Elevation

MAP FINDINGS

Site

Database(s)

EDR ID Number  
EPA ID Number

**BRUNSING ASSOCIATES (Continued)**

**S106163499**

Date: 02/13/1989  
Action: Other Report / Document

Global Id: T0604100015  
Action Type: RESPONSE  
Date: 06/09/1997  
Action: Other Report / Document

Global Id: T0604100015  
Action Type: RESPONSE  
Date: 04/07/1987  
Action: Soil and Water Investigation Report

Global Id: T0604100015  
Action Type: RESPONSE  
Date: 12/23/1996  
Action: Other Report / Document

Global Id: T0604100015  
Action Type: RESPONSE  
Date: 03/25/1993  
Action: Correspondence

Global Id: T0604100015  
Action Type: ENFORCEMENT  
Date: 08/01/1997  
Action: Closure/No Further Action Letter

Global Id: T0604100015  
Action Type: ENFORCEMENT  
Date: 10/22/1997  
Action: Closure/No Further Action Letter

Global Id: T0604100015  
Action Type: ENFORCEMENT  
Date: 06/18/1991  
Action: Staff Letter

Global Id: T0604100015  
Action Type: ENFORCEMENT  
Date: 10/02/1990  
Action: Letter - Notice

Global Id: T0604100015  
Action Type: ENFORCEMENT  
Date: 12/18/1991  
Action: Technical Correspondence / Assistance / Other

Global Id: T0604100015  
Action Type: ENFORCEMENT  
Date: 10/03/1997  
Action: Closure/No Further Action Letter

Global Id: T0604100015  
Action Type: ENFORCEMENT  
Date: 05/17/1991  
Action: Technical Correspondence / Assistance / Other

Map ID  
Direction  
Distance  
Elevation

MAP FINDINGS

Site

Database(s)

EDR ID Number  
EPA ID Number

**BRUNSING ASSOCIATES (Continued)**

**S106163499**

Global Id: T0604100015  
Action Type: ENFORCEMENT  
Date: 01/31/1991  
Action: Technical Correspondence / Assistance / Other

Global Id: T0604100015  
Action Type: ENFORCEMENT  
Date: 11/28/1989  
Action: Technical Correspondence / Assistance / Other

Global Id: T0604100015  
Action Type: ENFORCEMENT  
Date: 06/14/1993  
Action: File review

Global Id: T0604100015  
Action Type: ENFORCEMENT  
Date: 10/22/1997  
Action: Closure Summary

Global Id: T0604100015  
Action Type: ENFORCEMENT  
Date: 06/18/1992  
Action: Letter - Notice

Global Id: T0604100015  
Action Type: ENFORCEMENT  
Date: 01/25/1990  
Action: Meeting

Global Id: T0604100015  
Action Type: ENFORCEMENT  
Date: 08/29/1990  
Action: Meeting

Global Id: T0604100015  
Action Type: ENFORCEMENT  
Date: 02/03/1997  
Action: Meeting

Global Id: T0604100015  
Action Type: ENFORCEMENT  
Date: 10/03/1997  
Action: Closure Summary

Global Id: T0604100015  
Action Type: ENFORCEMENT  
Date: 04/12/1991  
Action: File review

Global Id: T0604100015  
Action Type: ENFORCEMENT  
Date: 12/16/1991  
Action: Technical Correspondence / Assistance / Other

Global Id: T0604100015  
Action Type: ENFORCEMENT

Map ID  
Direction  
Distance  
Elevation

MAP FINDINGS

Site

Database(s)

EDR ID Number  
EPA ID Number

**BRUNSING ASSOCIATES (Continued)**

**S106163499**

Date: 08/27/1990  
Action: Preparation of Agenda Item

Global Id: T0604100015  
Action Type: ENFORCEMENT  
Date: 05/03/1990  
Action: Technical Correspondence / Assistance / Other

Global Id: T0604100015  
Action Type: ENFORCEMENT  
Date: 02/07/1991  
Action: Technical Correspondence / Assistance / Other

Global Id: T0604100015  
Action Type: RESPONSE  
Date: 04/26/1991  
Action: Correspondence

Global Id: T0604100015  
Action Type: RESPONSE  
Date: 10/01/1994  
Action: Soil and Water Investigation Report

Global Id: T0604100015  
Action Type: RESPONSE  
Date: 06/26/1997  
Action: Correspondence

Global Id: T0604100015  
Action Type: RESPONSE  
Date: 12/05/1989  
Action: Other Report / Document

Global Id: T0604100015  
Action Type: RESPONSE  
Date: 12/06/1994  
Action: Correspondence

Global Id: T0604100015  
Action Type: RESPONSE  
Date: 04/14/1997  
Action: Risk Assessment Report

Global Id: T0604100015  
Action Type: RESPONSE  
Date: 05/21/1993  
Action: Other Report / Document

Global Id: T0604100015  
Action Type: RESPONSE  
Date: 03/09/1994  
Action: Subpoena

Global Id: T0604100015  
Action Type: RESPONSE  
Date: 03/22/1994  
Action: Other Report / Document

Map ID  
Direction  
Distance  
Elevation

MAP FINDINGS

Site

Database(s)

EDR ID Number  
EPA ID Number

**BRUNSING ASSOCIATES (Continued)**

**S106163499**

Global Id:	T0604100015
Action Type:	RESPONSE
Date:	07/15/1993
Action:	Correspondence
Global Id:	T0604100015
Action Type:	RESPONSE
Date:	06/28/1991
Action:	Response to Comments
Global Id:	T0604100015
Action Type:	RESPONSE
Date:	03/22/2018
Action:	Other Report / Document
Global Id:	T0604100015
Action Type:	RESPONSE
Date:	12/24/1991
Action:	Correspondence
Global Id:	T0604100015
Action Type:	RESPONSE
Date:	11/07/1992
Action:	Other Report / Document
Global Id:	T0604100015
Action Type:	RESPONSE
Date:	11/21/1990
Action:	Other Report / Document
Global Id:	T0604100015
Action Type:	ENFORCEMENT
Date:	08/01/1997
Action:	Closure/No Further Action Letter
Global Id:	T0604100015
Action Type:	ENFORCEMENT
Date:	08/01/1997
Action:	Closure/No Further Action Letter
Global Id:	T0604100015
Action Type:	ENFORCEMENT
Date:	08/01/1997
Action:	Closure/No Further Action Letter
Global Id:	T0604100015
Action Type:	ENFORCEMENT
Date:	07/22/1994
Action:	Litigation Support - Legal Document
Global Id:	T0604100015
Action Type:	ENFORCEMENT
Date:	09/20/1990
Action:	Meeting
Global Id:	T0604100015
Action Type:	RESPONSE

Map ID  
Direction  
Distance  
Elevation

MAP FINDINGS

Site

Database(s)

EDR ID Number  
EPA ID Number

**BRUNSING ASSOCIATES (Continued)**

**S106163499**

Date: 04/04/1991  
Action: Correspondence

Global Id: T0604100015  
Action Type: RESPONSE  
Date: 01/03/1990  
Action: Proposed Plan

Global Id: T0604100015  
Action Type: RESPONSE  
Date: 06/13/1988  
Action: Other Report / Document

Global Id: T0604100015  
Action Type: RESPONSE  
Date: 08/30/1993  
Action: Proposed Plan

Global Id: T0604100015  
Action Type: RESPONSE  
Date: 02/25/1997  
Action: Other Report / Document

Global Id: T0604100015  
Action Type: RESPONSE  
Date: 03/16/1992  
Action: Correspondence

Global Id: T0604100015  
Action Type: RESPONSE  
Date: 07/31/1997  
Action: Pilot Study / Treatability Workplan

Global Id: T0604100015  
Action Type: RESPONSE  
Date: 05/30/1997  
Action: Risk Assessment Report

Global Id: T0604100015  
Action Type: RESPONSE  
Date: 05/20/1993  
Action: Correspondence

Global Id: T0604100015  
Action Type: RESPONSE  
Date: 05/22/1991  
Action: Site Assessment Report

Global Id: T0604100015  
Action Type: RESPONSE  
Date: 04/12/1991  
Action: Correspondence

Global Id: T0604100015  
Action Type: RESPONSE  
Date: 12/02/1991  
Action: Other Report / Document

Map ID  
Direction  
Distance  
Elevation

MAP FINDINGS

Site

Database(s)

EDR ID Number  
EPA ID Number

**BRUNSING ASSOCIATES (Continued)**

**S106163499**

Global Id:	T0604100015
Action Type:	RESPONSE
Date:	03/31/1991
Action:	Other Report / Document
Global Id:	T0604100015
Action Type:	ENFORCEMENT
Date:	08/01/1997
Action:	Closure/No Further Action Letter
Global Id:	T0604100015
Action Type:	ENFORCEMENT
Date:	10/22/1997
Action:	Closure/No Further Action Letter
Global Id:	T0604100015
Action Type:	ENFORCEMENT
Date:	10/22/1997
Action:	Closure/No Further Action Letter
Global Id:	T0604100015
Action Type:	RESPONSE
Date:	12/04/1989
Action:	Site Assessment Report
Global Id:	T0604100015
Action Type:	RESPONSE
Date:	11/07/1992
Action:	Other Report / Document
Global Id:	T0604100015
Action Type:	RESPONSE
Date:	06/19/1991
Action:	Other Report / Document
Global Id:	T0604100015
Action Type:	RESPONSE
Date:	09/22/1993
Action:	Corrective Action Plan / Remedial Action Plan
Global Id:	T0604100015
Action Type:	RESPONSE
Date:	03/25/1997
Action:	Other Report / Document
Global Id:	T0604100015
Action Type:	RESPONSE
Date:	10/27/1992
Action:	Other Report / Document
Global Id:	T0604100015
Action Type:	RESPONSE
Date:	05/31/1988
Action:	Other Report / Document
Global Id:	T0604100015
Action Type:	RESPONSE

Map ID  
Direction  
Distance  
Elevation

MAP FINDINGS

Site

Database(s)

EDR ID Number  
EPA ID Number

**BRUNSING ASSOCIATES (Continued)**

**S106163499**

Date: 01/01/1994  
Action: Correspondence

Global Id: T0604100015  
Action Type: RESPONSE  
Date: 11/20/1990  
Action: Soil and Water Investigation Workplan

Global Id: T0604100015  
Action Type: RESPONSE  
Date: 02/13/1989  
Action: Other Report / Document

Global Id: T0604100015  
Action Type: RESPONSE  
Date: 11/29/1990  
Action: Other Report / Document

Global Id: T0604100015  
Action Type: RESPONSE  
Date: 03/11/1997  
Action: Correspondence

Global Id: T0604100015  
Action Type: RESPONSE  
Date: 09/26/1991  
Action: Correspondence

Global Id: T0604100015  
Action Type: Other  
Date: 08/17/1990  
Action: Leak Reported

Global Id: T0604100015  
Action Type: RESPONSE  
Date: 08/30/1993  
Action: Proposed Plan

Global Id: T0604100015  
Action Type: RESPONSE  
Date: 07/16/1990  
Action: Soil and Water Investigation Workplan

Global Id: T0604100015  
Action Type: RESPONSE  
Date: 08/08/1990  
Action: Soil and Water Investigation Workplan - Addendum

Global Id: T0604100015  
Action Type: RESPONSE  
Date: 08/13/1990  
Action: Soil and Water Investigation Workplan - Addendum

Global Id: T0604100015  
Action Type: RESPONSE  
Date: 04/06/1990  
Action: Other Report / Document

Map ID  
Direction  
Distance  
Elevation

MAP FINDINGS

Site

Database(s)

EDR ID Number  
EPA ID Number

**BRUNSING ASSOCIATES (Continued)**

**S106163499**

Global Id: T0604100015  
Action Type: RESPONSE  
Date: 05/13/1988  
Action: Other Report / Document

Global Id: T0604100015  
Action Type: RESPONSE  
Date: 11/14/1996  
Action: Other Report / Document

Global Id: T0604100015  
Action Type: RESPONSE  
Date: 10/27/1992  
Action: Other Report / Document

Global Id: T0604100015  
Action Type: RESPONSE  
Date: 08/01/1997  
Action: Correspondence

Global Id: T0604100015  
Action Type: RESPONSE  
Date: 05/21/1993  
Action: Other Report / Document

Global Id: T0604100015  
Action Type: RESPONSE  
Date: 04/18/1991  
Action: Correspondence

Global Id: T0604100015  
Action Type: RESPONSE  
Date: 03/21/1991  
Action: Correspondence

Global Id: T0604100015  
Action Type: RESPONSE  
Date: 09/03/1993  
Action: Correspondence

Global Id: T0604100015  
Action Type: Other  
Date: 08/17/1990  
Action: Leak Discovery

Global Id: T0604100015  
Action Type: Other  
Date: 08/17/1990  
Action: Leak Stopped

**LUST:**

Global Id: T0604100015  
Status: Open - Case Begin Date  
Status Date: 08/17/1990

Global Id: T0604100015  
Status: Completed - Case Closed



Map ID  
Direction  
Distance  
Elevation

MAP FINDINGS

Site

Database(s)

EDR ID Number  
EPA ID Number

**BRUNSING ASSOCIATES (Continued)**

**S106163499**

Status Date: 10/22/1997

**LUST REG 2:**

Region: 2  
Facility Id: 21-0015  
Facility Status: Case Closed  
Case Number: 68  
How Discovered: Tank Closure  
Leak Cause: UNK  
Leak Source: UNK  
Date Leak Confirmed: Not reported  
Oversight Program: LUST  
Prelim. Site Assessment Workplan Submitted: Not reported  
Preliminary Site Assessment Began: Not reported  
Pollution Characterization Began: Not reported  
Pollution Remediation Plan Submitted: Not reported  
Date Remediation Action Underway: Not reported  
Date Post Remedial Action Monitoring Began: Not reported

**AST:**

Name: LEXUS OF MARIN  
Address: 513 FRANCISCO BOULEVARD EAST  
City/Zip: SAN RAFAEL, 94901  
Certified Unified Program Agencies: Not reported  
Owner: Sonic Automotive  
Total Gallons: Not reported  
CERSID: 10031143  
Facility ID: 21-000-300223  
Business Name: Sonic Automotive - NCA  
Phone: (415) 460-6000  
Fax: (415) 256-1493  
Mailing Address: 513 Francisco Boulevard East  
Mailing Address City: San Rafael  
Mailing Address State: CA  
Mailing Address Zip Code: 94901  
Operator Name: Peter Burkhardt  
Operator Phone: (415) 460-6000  
Owner Phone: (704) 566-2400  
Owner Mail Address: 6415 Idlewild Road  
Owner State: CA  
Owner Zip Code: 28212  
Owner Country: United States  
Property Owner Name: Not reported  
Property Owner Phone: Not reported  
Property Owner Mailing Address: Not reported  
Property Owner City: Not reported  
Property Owner State: Not reported  
Property Owner Zip Code: Not reported  
Property Owner Country: Not reported  
EPAID: CAL000218831

**CORTESE:**

Name: BRUNSING ASSOCIATES  
Address: 513 19 FRANCISCO BLVD E  
City, State, Zip: SAN RAFAEL, CA 94901

Map ID  
Direction  
Distance  
Elevation

MAP FINDINGS

Site

Database(s)

EDR ID Number  
EPA ID Number

**BRUNSING ASSOCIATES (Continued)**

**S106163499**

Region: CORTESE  
Envirostor Id: Not reported  
Global ID: T0604100015  
Site/Facility Type: LUST CLEANUP SITE  
Cleanup Status: COMPLETED - CASE CLOSED  
Status Date: Not reported  
Site Code: Not reported  
Latitude: Not reported  
Longitude: Not reported  
Owner: Not reported  
Enf Type: Not reported  
Swat R: Not reported  
Flag: active  
Order No: Not reported  
Waste Discharge System No: Not reported  
Effective Date: Not reported  
Region 2: Not reported  
WID Id: Not reported  
Solid Waste Id No: Not reported  
Waste Management Uit Name: Not reported  
File Name: Active Open

**CERS:**

Name: BRUNSING ASSOCIATES  
Address: 513 19 FRANCISCO BLVD E  
City,State,Zip: SAN RAFAEL, CA 94901  
Site ID: 639601  
CERS ID: T0604100015  
CERS Description: Leaking Underground Storage Tank Cleanup Site

**Affiliation:**

Affiliation Type Desc: Local Agency Caseworker  
Entity Name: BRADLEY R. MARK - SAN RAFAEL, CITY OF  
Entity Title: Not reported  
Affiliation Address: 1039 C STREET  
Affiliation City: SAN RAFAEL  
Affiliation State: CA  
Affiliation Country: Not reported  
Affiliation Zip: Not reported  
Affiliation Phone: ,

175  
WSW  
1/4-1/2  
0.387 mi.  
2045 ft.

**PACIFIC GAS AND ELECTRIC - SAN RAFAEL**  
**750 LINDARO AVENUE**  
**SAN RAFAEL, CA 94915**

**CA BOND EXP. PLAN S100833560**  
**N/A**

**Relative:**  
**Higher**

**CA BOND EXP. PLAN:**

**Actual:**  
**22 ft.**

Reponsible Party: COST RECOVERY/OPERATION AND MAINTENANCE SITE  
Project Revenue Source Company: Not reported  
Project Revenue Source Addr: Not reported  
Project Revenue Source City,St,Zip: Not reported  
Project Revenue Source Desc: PG&E owns the site. One parcel will be transferred to the City of San Rafael. PG&E has incurred all cleanup costs.  
Site Description: A former gas plant facility operated at this site. The facility ceased operations sometime in the 1950s. Subsurface deposits of lampblack (coal-tar residues) are found in varying concentrations throughout the site. Ground water

Map ID  
 Direction  
 Distance  
 Elevation

MAP FINDINGS

Site

Database(s)

EDR ID Number  
 EPA ID Number

**PACIFIC GAS AND ELECTRIC - SAN RAFAEL (Continued)**

**S100833560**

is contaminated. The southeast parcel of this property has been transferred to the City of San Rafael for commercial development. The property does not currently have deed restrictions.

Hazardous Waste Desc: PNAs (polynuclear aromatic hydrocarbons) including phenanthrene, pyrene, fluoranthrene, naphthalene, acenaphthene, acenaphthylene, fluorene, benzo (a) anthracene, benzo (a) pyrene and indeno (1,2,3, -cd) pyrene are chemicals of concern.

Threat To Public Health & Env: Since the remediation options have been installed, the main threat would be inhalation exposure to organic vapors and contaminated airborne soil and dermal exposure to contaminated soil and lampblack during excavation and construction operations.

Site Activity Status: The site is currently in the operation and maintenance phase. A ground water control system using a trench extraction system and a slurry wall was installed in 1985 and continues to operate. Contaminated soil produced during the installation was disposed of in an approved Class I landfill. At present, the site needs deed restrictions. DHS will prepare draft deed restrictions. DHS will also issue an order for operation and maintenance.

**X176**  
**SSW**  
**1/4-1/2**  
**0.398 mi.**  
**2102 ft.**

**PACIFIC SUPPLY**  
**61 JORDAN ST**  
**SAN RAFAEL, CA 94901**  
**Site 1 of 2 in cluster X**

**LUST** **S100229813**  
**Cortese** **N/A**  
**HIST CORTESE**  
**Notify 65**  
**CERS**

**Relative:**  
**Higher**  
**Actual:**  
**25 ft.**

**LUST:**

Name: PACIFIC SUPPLY  
 Address: 61 JORDAN ST  
 City,State,Zip: SAN RAFAEL, CA 94901  
 Lead Agency: SAN FRANCISCO BAY RWQCB (REGION 2)  
 Case Type: LUST Cleanup Site  
 Geo Track: [http://geotracker.waterboards.ca.gov/profile\\_report.asp?global\\_id=T0604100102](http://geotracker.waterboards.ca.gov/profile_report.asp?global_id=T0604100102)  
 Global Id: T0604100102  
 Latitude: 37.966498  
 Longitude: -122.523019  
 Status: Completed - Case Closed  
 Status Date: 05/16/2000  
 Case Worker: JMJ  
 RB Case Number: 21-0106  
 Local Agency: Not reported  
 File Location: Not reported  
 Local Case Number: Not reported  
 Potential Media Affect: Other Groundwater (uses other than drinking water)  
 Potential Contaminants of Concern: Gasoline  
 EPA Region: 9  
 Coordinate Source: Google Geocode  
 Cuf Case: YES  
 Quantity Released Gallons: Not reported  
 Begin Date: 03/22/1988  
 Leak Reported Date: 09/01/1988  
 How Discovered: Tank Closure  
 How Discovered Description: Not reported  
 Discharge Source: Other  
 Discharge Cause: Unknown  
 Stop Method: Not reported  
 Stop Description: Not reported  
 No Further Action Date: 05/16/2000  
 CA Water Watershed Name: Bay Bridges - San Rafael (203.20)  
 Dwr Groundwater Subbasin Name: San Rafael Valley (2-029)

Map ID  
Direction  
Distance  
Elevation

MAP FINDINGS

Site

Database(s)

EDR ID Number  
EPA ID Number

**PACIFIC SUPPLY (Continued)**

**S100229813**

Disadvantaged Community: Not reported  
CA Enviroscreen 3 Score: 41-45%  
CA Enviroscreen 4 Score: 50-55%  
Military DOD Site: No  
Facility Project Subtype: Not reported  
RWQCB Region: SAN FRANCISCO BAY RWQCB (REGION 2)  
Site History: Not reported

LUST:

Global Id: T0604100102  
Contact Type: Local Agency Caseworker  
Contact Name: BRADLEY R. MARK  
Organization Name: SAN RAFAEL, CITY OF  
Address: 1039 C STREET  
City: SAN RAFAEL  
Email: brad.mark@ci.san-rafael.ca.us  
Phone Number: Not reported

Global Id: T0604100102  
Contact Type: Regional Board Caseworker - Primary Caseworker  
Contact Name: JOHN JANG  
Organization Name: SAN FRANCISCO BAY RWQCB (REGION 2)  
Address: 1515 CLAY STREET, SUITE 1400  
City: OAKLAND  
Email: jjang@waterboards.ca.gov  
Phone Number: Not reported

LUST:

Global Id: T0604100102  
Action Type: RESPONSE  
Date: 03/26/2002  
Action: Correspondence

Global Id: T0604100102  
Action Type: ENFORCEMENT  
Date: 03/15/2001  
Action: Clean Up Fund - Letter to RP

Global Id: T0604100102  
Action Type: ENFORCEMENT  
Date: 05/16/2000  
Action: Closure Summary

Global Id: T0604100102  
Action Type: ENFORCEMENT  
Date: 05/16/2000  
Action: Closure/No Further Action Letter

Global Id: T0604100102  
Action Type: RESPONSE  
Date: 05/10/2002  
Action: Well Destruction Report

Global Id: T0604100102  
Action Type: Other  
Date: 09/01/1988  
Action: Leak Reported

Map ID  
Direction  
Distance  
Elevation

MAP FINDINGS

Site

Database(s)

EDR ID Number  
EPA ID Number

**PACIFIC SUPPLY (Continued)**

**S100229813**

Global Id: T0604100102  
Action Type: Other  
Date: 03/22/1988  
Action: Leak Discovery

Global Id: T0604100102  
Action Type: Other  
Date: 03/22/1988  
Action: Leak Stopped

**LUST:**

Global Id: T0604100102  
Status: Open - Case Begin Date  
Status Date: 03/22/1988

Global Id: T0604100102  
Status: Open - Site Assessment  
Status Date: 07/28/1988

Global Id: T0604100102  
Status: Open - Site Assessment  
Status Date: 01/17/1989

Global Id: T0604100102  
Status: Open - Remediation  
Status Date: 05/29/1996

Global Id: T0604100102  
Status: Open - Remediation  
Status Date: 07/11/1996

Global Id: T0604100102  
Status: Completed - Case Closed  
Status Date: 05/16/2000

**LUST REG 2:**

Region: 2  
Facility Id: 21-0106  
Facility Status: Case Closed  
Case Number: 53  
How Discovered: Tank Closure  
Leak Cause: UNK  
Leak Source: UNK  
Date Leak Confirmed: Not reported  
Oversight Program: LUST  
Prelim. Site Assessment Workplan Submitted: 7/28/1988  
Preliminary Site Assessment Began: 1/17/1989  
Pollution Characterization Began: Not reported  
Pollution Remediation Plan Submitted: 5/29/1996  
Date Remediation Action Underway: 7/11/1996  
Date Post Remedial Action Monitoring Began: Not reported

**CORTESE:**

Name: PACIFIC SUPPLY  
Address: 61 JORDAN ST

Map ID  
Direction  
Distance  
Elevation

MAP FINDINGS

Site

Database(s)

EDR ID Number  
EPA ID Number

**PACIFIC SUPPLY (Continued)**

**S100229813**

City,State,Zip: SAN RAFAEL, CA 94901  
Region: CORTESE  
Envirostor Id: Not reported  
Global ID: T0604100102  
Site/Facility Type: LUST CLEANUP SITE  
Cleanup Status: COMPLETED - CASE CLOSED  
Status Date: Not reported  
Site Code: Not reported  
Latitude: Not reported  
Longitude: Not reported  
Owner: Not reported  
Enf Type: Not reported  
Swat R: Not reported  
Flag: active  
Order No: Not reported  
Waste Discharge System No: Not reported  
Effective Date: Not reported  
Region 2: Not reported  
WID Id: Not reported  
Solid Waste Id No: Not reported  
Waste Management Uit Name: Not reported  
File Name: Active Open

**HIST CORTESE:**

edr\_fname: PACIFIC SUPPLY  
edr\_fadd1: 61 JORDAN  
City,State,Zip: SAN RAFAEL, CA 94903  
Region: CORTESE  
Facility County Code: 21  
Reg By: LTNKA  
Reg Id: 21-0106

**NOTIFY 65:**

Name: PACIFIC SUPPLY  
Address: 61 JORDAN  
City,State,Zip: SAN RAFAEL, CA 92691  
Date Reported: Not reported  
Staff Initials: Not reported  
Board File Number: Not reported  
Facility Type: Not reported  
Discharge Date: Not reported  
Issue Date: Not reported  
Incident Description: Not reported  
Global ID: Not reported  
Status: Not reported

**CERS:**

Name: PACIFIC SUPPLY  
Address: 61 JORDAN ST  
City,State,Zip: SAN RAFAEL, CA 94901  
Site ID: 674438  
CERS ID: T0604100102  
CERS Description: Leaking Underground Storage Tank Cleanup Site

**Affiliation:**

Affiliation Type Desc: Local Agency Caseworker

Map ID  
Direction  
Distance  
Elevation

MAP FINDINGS

Site

Database(s)

EDR ID Number  
EPA ID Number

**PACIFIC SUPPLY (Continued)**

**S100229813**

Entity Name: BRADLEY R. MARK - SAN RAFAEL, CITY OF  
Entity Title: Not reported  
Affiliation Address: 1039 C STREET  
Affiliation City: SAN RAFAEL  
Affiliation State: CA  
Affiliation Country: Not reported  
Affiliation Zip: Not reported  
Affiliation Phone: ,

**Y177**  
**ESE**  
**1/4-1/2**  
**0.412 mi.**  
**2177 ft.**

**MARIN BOAT HOUSE**  
**115 THIRD STREET**  
**SAN RAFAEL, CA**  
**Site 1 of 2 in cluster Y**

**CPS-SLIC** **S106234959**  
**CERS** **N/A**

**Relative:**  
**Lower**  
**Actual:**  
**5 ft.**

SLIC REG 2:  
Region: 2  
Facility ID: 21S0035  
Facility Status: Case Closed  
Date Closed: Not reported  
Local Case #: Not reported  
How Discovered: GOV  
Leak Cause: Not reported  
Leak Source: Not reported  
Date Confirmed: Not reported  
Date Prelim Site Assmnt Workplan Submitted: Not reported  
Date Preliminary Site Assessment Began: Not reported  
Date Pollution Characterization Began: Not reported  
Date Remediation Plan Submitted: Not reported  
Date Remedial Action Underway: Not reported  
Date Post Remedial Action Monitoring Began: Not reported

CPS-SLIC:  
Name: MARIN BOAT HOUSE  
Address: 115 THIRD STREET  
City,State,Zip: SAN RAFAEL, CA  
Region: STATE  
**Facility Status: Completed - Case Closed**  
Status Date: 02/14/2002  
Global Id: SLT20369259  
Lead Agency: SAN FRANCISCO BAY RWQCB (REGION 2)  
Lead Agency Case Number: Not reported  
Latitude: 37.96869  
Longitude: -122.510589  
Case Type: Cleanup Program Site  
Case Worker: Not reported  
Local Agency: Not reported  
RB Case Number: 21S0035  
File Location: Not reported  
Potential Media Affected: Not reported  
Potential Contaminants of Concern: Not reported  
EPA Region: 9  
Coordinate Source: Not reported  
Cuf Case: NO  
Quantity Released Gallons: Not reported  
Begin Date: 03/08/2001

Map ID  
Direction  
Distance  
Elevation

MAP FINDINGS

Site

Database(s)

EDR ID Number  
EPA ID Number

**MARIN BOAT HOUSE (Continued)**

**S106234959**

Leak Reported Date: 01/02/1965  
How Discovered: \* GOV  
How Discovered Description: Not reported  
Discharge Source: Not reported  
Discharge Cause: Not reported  
Stop Method: Not reported  
Stop Description: Not reported  
No Further Action Date: 02/14/2002  
CA Water Watershed Name: Bay Bridges - San Rafael (203.20)  
Dwr Groundwater Subbasin Name: Not reported  
Disadvantaged Community: Not reported  
CA Enviroscreen 3 Score: 16-20%  
CA Enviroscreen 4 Score: 40-45%  
Military DOD Site: No  
Facility Project Subtype: Not reported  
RWQCB Region: SAN FRANCISCO BAY RWQCB (REGION 2)  
Site History: Not reported

[Click here to access the California GeoTracker records for this facility:](#)

**CERS:**

Name: MARIN BOAT HOUSE  
Address: 115 THIRD STREET  
City,State,Zip: SAN RAFAEL, CA  
Site ID: 667098  
CERS ID: SLT20369259  
CERS Description: Cleanup Program Site

**Z178**  
**West**  
**1/4-1/2**  
**0.420 mi.**  
**2215 ft.**

**PG&E - MGP - SAN RAFAEL**  
**THIRD ST AND BROOKS AVE**  
**SAN RAFAEL, CA 94901**

**CPS-SLIC** **S106234948**  
**DEED** **N/A**  
**CERS**

**Site 1 of 3 in cluster Z**

**Relative:**  
**Higher**  
**Actual:**  
**33 ft.**

SLIC REG 2:  
Region: 2  
Facility ID: 21S0002  
Facility Status: Not reported  
Date Closed: Not reported  
Local Case #: Not reported  
How Discovered: UNK  
Leak Cause: Not reported  
Leak Source: Not reported  
Date Confirmed: Not reported  
Date Prelim Site Assmnt Workplan Submitted: Not reported  
Date Preliminary Site Assessment Began: Not reported  
Date Pollution Characterization Began: Not reported  
Date Remediation Plan Submitted: Not reported  
Date Remedial Action Underway: Not reported  
Date Post Remedial Action Monitoring Began: Not reported

**CPS-SLIC:**

Name: PG&E - MGP - SAN RAFAEL  
Address: THIRD ST AND BROOKS AVE  
City,State,Zip: SAN RAFAEL, CA 94901  
Region: STATE  
Facility Status: **Open - Remediation**



Map ID  
Direction  
Distance  
Elevation

MAP FINDINGS

Site

Database(s)

EDR ID Number  
EPA ID Number

**PG&E - MGP - SAN RAFAEL (Continued)**

**S106234948**

Status Date: 06/15/2009  
Global Id: SL20212830  
Lead Agency: SAN FRANCISCO BAY RWQCB (REGION 2)  
Lead Agency Case Number: 21490015  
Latitude: 37.9716055972361  
Longitude: -122.526816129684  
Case Type: Cleanup Program Site  
Case Worker: DT  
Local Agency: Not reported  
RB Case Number: 21S0002  
File Location: Regional Board  
Potential Media Affected: Other Groundwater (uses other than drinking water), Soil  
Potential Contaminants of Concern: Not reported  
EPA Region: 9  
Coordinate Source: Google Map Move  
Cuf Case: NO  
Quantity Released Gallons: Not reported  
Begin Date: 01/01/1983  
Leak Reported Date: 01/02/1985  
How Discovered: \* UNK, Groundwater Monitoring, Site Assessment/Site Investigation  
How Discovered Description: Not reported  
Discharge Source: Other  
Discharge Cause: Unknown  
Stop Method: Change Operating Procedures, Other Means  
Stop Description: MGP plant closed long ago  
No Further Action Date: Not reported  
CA Water Watershed Name: Bay Bridges - San Rafael (203.20)  
Dwr Groundwater Subbasin Name: Not reported  
Disadvantaged Community: Not reported  
CA Enviroscreen 3 Score: 11-15%  
CA Enviroscreen 4 Score: 15-20%  
Military DOD Site: No  
Facility Project Subtype: Not reported  
RWQCB Region: SAN FRANCISCO BAY RWQCB (REGION 2)  
Site History: DTSC involved with site, WDR No. 85-80. For more info see DTSC's web site - envirostor, case 21490015 Some remediation done, a large excavation is planned starting late 2015

[Click here to access the California GeoTracker records for this facility:](#)

**DEED:**

Name: PG&E - MGP - SAN RAFAEL  
Address: THIRD ST AND BROOKS AVE  
City,State,Zip: SAN RAFAEL, CA 94901  
Envirostor ID: SL20212830  
Area: Not reported  
Sub Area: Not reported  
Site Type: SLIC  
Status: OPEN - REMEDIATION  
Agency: SWRCB  
Covenant Uploaded: Y  
Deed Date(s): 08/10/1989  
File Name: Geotracker Land Use/Deed Restrictions

Name: PG&E - MGP - SAN RAFAEL  
Address: THIRD ST AND BROOKS AVE  
City,State,Zip: SAN RAFAEL, CA 94901

Map ID  
Direction  
Distance  
Elevation

MAP FINDINGS

Site

Database(s)

EDR ID Number  
EPA ID Number

**PG&E - MGP - SAN RAFAEL (Continued)**

**S106234948**

Envirostor ID: SL20212830  
Area: Not reported  
Sub Area: Not reported  
Site Type: SLIC  
Status: OPEN - REMEDIATION  
Agency: SWRCB  
Covenant Uploaded: Y  
Deed Date(s): 07/18/1989  
File Name: Geotracker Land Use/Deed Restrictions

**CERS:**

Name: PG&E - MGP - SAN RAFAEL  
Address: THIRD ST AND BROOKS AVE  
City,State,Zip: SAN RAFAEL, CA 94901  
Site ID: 675590  
CERS ID: SL20212830  
CERS Description: Cleanup Program Site

**Affiliation:**

Affiliation Type Desc: Regional Board Caseworker  
Entity Name: DAVID TANOUYE - SAN FRANCISCO BAY RWQCB (REGION 2)  
Entity Title: Not reported  
Affiliation Address: 1515 Clay St # 1400  
Affiliation City: OAKLAND  
Affiliation State: CA  
Affiliation Country: Not reported  
Affiliation Zip: Not reported  
Affiliation Phone: 5106222360,

Affiliation Type Desc: Regional Board Caseworker  
Entity Name: AMELIA PERRY - SAN FRANCISCO BAY RWQCB (REGION 2)  
Entity Title: Not reported  
Affiliation Address: 1515 Clay Street, Suite 1400  
Affiliation City: OAKLAND  
Affiliation State: CA  
Affiliation Country: Not reported  
Affiliation Zip: Not reported  
Affiliation Phone: 5106222305,

**Z179**  
**West**  
**1/4-1/2**  
**0.420 mi.**  
**2215 ft.**

**PG&E-3RD ST & BROOKS**  
**3RD ST. & BROOKS AVE**  
**SAN RAFAEL, CA 94912**  
**Site 2 of 3 in cluster Z**

**Cortese** **S111023519**  
**ENF** **N/A**

**Relative:**  
**Higher**  
**Actual:**  
**33 ft.**

**CORTESE:**  
Name: PG&E-3RD ST & BROOKS  
Address: 3RD ST. & BROOKS AVE  
City,State,Zip: SAN RAFAEL, CA 94912  
Region: CORTESE  
Envirostor Id: Not reported  
Global ID: Not reported  
Site/Facility Type: Not reported  
Cleanup Status: Not reported  
Status Date: Not reported  
Site Code: Not reported  
Latitude: Not reported

Map ID  
Direction  
Distance  
Elevation

MAP FINDINGS

Site

Database(s)

EDR ID Number  
EPA ID Number

**PG&E-3RD ST & BROOKS (Continued)**

**S111023519**

Longitude: Not reported  
Owner: Not reported  
Enf Type: Clean-up and Abatement Order  
Swat R: Not reported  
Flag: CORTESE  
Order No: Not reported  
Waste Discharge System No: Not reported  
Effective Date: Not reported  
Region 2: 2  
WID Id: 2 215127N01  
Solid Waste Id No: Not reported  
Waste Management Uit Name: Not reported  
File Name: Cease Desist Orders & Cleanup Abatement Orders

**ENF:**

Name: PG&E-3RD ST & BROOKS  
Address: 3RD ST. & BROOKS AVE  
City,State,Zip: SAN RAFAEL, CA 94912  
Region: 2  
Facility Id: 248211  
Agency Name: Pacific Gas & Electric Company San Francisco  
Place Type: Facility  
Place Subtype: Not reported  
Facility Type: Industrial  
Agency Type: Privately-Owned Business  
# Of Agencies: 1  
Place Latitude: Not reported  
Place Longitude: Not reported  
SIC Code 1: 4961  
SIC Desc 1: Steam and Air-Conditioning Supply  
SIC Code 2: Not reported  
SIC Desc 2: Not reported  
SIC Code 3: Not reported  
SIC Desc 3: Not reported  
NAICS Code 1: Not reported  
NAICS Desc 1: Not reported  
NAICS Code 2: Not reported  
NAICS Desc 2: Not reported  
NAICS Code 3: Not reported  
NAICS Desc 3: Not reported  
# Of Places: 1  
Source Of Facility: Reg Meas  
Design Flow: Not reported  
Threat To Water Quality: Not reported  
Complexity: Not reported  
Pretreatment: Not reported  
Facility Waste Type: Not reported  
Facility Waste Type 2: Not reported  
Facility Waste Type 3: Not reported  
Facility Waste Type 4: Not reported  
Program: UNREGS  
Program Category1: UNREGS  
Program Category2: UNREGS  
# Of Programs: 1  
WDID: 2 215127N01  
Reg Measure Id: 163178  
Reg Measure Type: Unregulated

Map ID  
Direction  
Distance  
Elevation

MAP FINDINGS

Site

Database(s)

EDR ID Number  
EPA ID Number

**PG&E-3RD ST & BROOKS (Continued)**

**S111023519**

Region: 2  
Order #: Not reported  
Npdes# CA#: Not reported  
Major-Minor: Not reported  
Npdes Type: Not reported  
Reclamation: Not reported  
Dredge Fill Fee: Not reported  
301H: Not reported  
Application Fee Amt Received: Not reported  
Status: Never Active  
Status Date: 02/21/2013  
Effective Date: Not reported  
Expiration/Review Date: Not reported  
Termination Date: Not reported  
WDR Review - Amend: Not reported  
WDR Review - Revise/Renew: Not reported  
WDR Review - Rescind: Not reported  
WDR Review - No Action Required: Not reported  
WDR Review - Pending: Not reported  
WDR Review - Planned: Not reported  
Status Enrollee: N  
Individual/General: I  
Fee Code: Not reported  
Direction/Voice: Passive  
Enforcement Id(EID): 221964  
Region: 2  
Order / Resolution Number: 85-080  
Enforcement Action Type: Clean-up and Abatement Order  
Effective Date: 06/19/1985  
Adoption/Issuance Date: Not reported  
Achieve Date: Not reported  
Termination Date: Not reported  
ACL Issuance Date: Not reported  
EPL Issuance Date: Not reported  
Status: Active  
Title: Enforcement - 2 215127N01  
Description: SCR-  
Program: UNREGS  
Latest Milestone Completion Date: Not reported  
# Of Programs1: 1  
Total Assessment Amount: 0  
Initial Assessed Amount: 0  
Liability \$ Amount: 0  
Project \$ Amount: 0  
Liability \$ Paid: 0  
Project \$ Completed: 0  
Total \$ Paid/Completed Amount: 0

Map ID  
Direction  
Distance  
Elevation

MAP FINDINGS

Site

Database(s)

EDR ID Number  
EPA ID Number

**Z180**      **MISSION SQUARE OFFICE BUILDING**  
**West**      **1007 3RD ST**  
**1/4-1/2**      **SAN RAFAEL, CA 94901**  
**0.423 mi.**  
**2231 ft.**      **Site 3 of 3 in cluster Z**

**LUST**      **S101307514**  
**CPS-SLIC**      **N/A**  
**HIST CORTESE**  
**CERS**

**Relative:**  
**Higher**

**Actual:**  
**33 ft.**

LUST REG 2:  
Region: 2  
Facility Id: 21-0081  
Facility Status: Leak being confirmed  
Case Number: 21-0081  
How Discovered: Tank Closure  
Leak Cause: Structure Failure  
Leak Source: Tank  
Date Leak Confirmed: 9/15/1988  
Oversight Program: LUST  
Prelim. Site Assessment Wokplan Submitted: Not reported  
Preliminary Site Assessment Began: Not reported  
Pollution Characterization Began: Not reported  
Pollution Remediation Plan Submitted: Not reported  
Date Remediation Action Underway: Not reported  
Date Post Remedial Action Monitoring Began: Not reported

**CPS-SLIC:**

Name: MISSION SQUARE OFFICE BUILDING  
Address: 1007 3RD ST  
City,State,Zip: SAN RAFAEL, CA 94901  
Region: STATE  
**Facility Status: Completed - Case Closed**  
Status Date: 09/29/2005  
Global Id: T0604100078  
Lead Agency: SAN FRANCISCO BAY RWQCB (REGION 2)  
Lead Agency Case Number: Not reported  
Latitude: 37.9721155  
Longitude: -122.5279568  
Case Type: Cleanup Program Site  
Case Worker: JMJ  
Local Agency: Not reported  
RB Case Number: 21-0081  
File Location: Not reported  
Potential Media Affected: Soil  
Potential Contaminants of Concern: Gasoline  
EPA Region: 9  
Coordinate Source: Google Geocode  
Cuf Case: NO  
Quantity Released Gallons: Not reported  
Begin Date: 09/15/1988  
Leak Reported Date: 09/15/1988  
How Discovered: Tank Closure  
How Discovered Description: Not reported  
Discharge Source: Tank  
Discharge Cause: Phisc / Mech Damage  
Stop Method: Not reported  
Stop Description: Not reported  
No Further Action Date: 09/29/2005  
CA Water Watershed Name: Bay Bridges - San Rafael (203.20)  
Dwr Groundwater Subbasin Name: Not reported  
Disadvantaged Community: Not reported  
CA EnviroScreen 3 Score: 1-5% (lowest scores)

Map ID  
Direction  
Distance  
Elevation

MAP FINDINGS

Site

Database(s)

EDR ID Number  
EPA ID Number

**MISSION SQUARE OFFICE BUILDING (Continued)**

**S101307514**

CA EnviroScreen 4 Score: 15-20%  
Military DOD Site: No  
Facility Project Subtype: Not reported  
RWQCB Region: SAN FRANCISCO BAY RWQCB (REGION 2)  
Site History: Not reported

[Click here to access the California GeoTracker records for this facility:](#)

**HIST CORTESE:**

edr\_fname: MISSION SQUARE OFFICE BUI  
edr\_fadd1: 1007 3RD  
City,State,Zip: SAN RAFAEL, CA 94901  
Region: CORTESE  
Facility County Code: 21  
Reg By: LTNKA  
Reg Id: 21-0081

**CERS:**

Name: MISSION SQUARE OFFICE BUILDING  
Address: 1007 3RD ST  
City,State,Zip: SAN RAFAEL, CA 94901  
Site ID: 669423  
CERS ID: T0604100078  
CERS Description: Cleanup Program Site

**Affiliation:**

Affiliation Type Desc: Local Agency Caseworker  
Entity Name: BRADLEY R. MARK - SAN RAFAEL, CITY OF  
Entity Title: Not reported  
Affiliation Address: 1039 C STREET  
Affiliation City: SAN RAFAEL  
Affiliation State: CA  
Affiliation Country: Not reported  
Affiliation Zip: Not reported  
Affiliation Phone: ,

**X181**  
**SSW**  
**1/4-1/2**  
**0.433 mi.**  
**2288 ft.**

**SAN RAFAEL PLASTICS COMPANY**  
**97 JORDAN STREET**  
**SAN RAFAEL, CA 94901**  
**Site 2 of 2 in cluster X**

**ENVIROSTOR** **S107450988**  
**CHMIRS** **N/A**

**Relative:**  
**Higher**

**ENVIROSTOR:**

**Actual:**  
**28 ft.**

Name: SAN RAFAEL PLASTICS COMPANY  
Address: 97 JORDAN STREET  
City,State,Zip: SAN RAFAEL, CA 94901  
Facility ID: 21280003  
Status: Refer: RWQCB  
Status Date: 06/08/1994  
Site Code: Not reported  
Site Type: Historical  
Site Type Detailed: \* Historical  
Acres: Not reported  
NPL: NO  
Regulatory Agencies: NONE SPECIFIED  
Lead Agency: NONE SPECIFIED

Map ID  
Direction  
Distance  
Elevation

MAP FINDINGS

Site

Database(s)

EDR ID Number  
EPA ID Number

**SAN RAFAEL PLASTICS COMPANY (Continued)**

**S107450988**

Program Manager: Not reported  
Supervisor: Referred - Not Assigned  
Division Branch: Cleanup Berkeley  
Assembly: 12  
Senate: 2  
Special Program: \* Rural County Survey Program  
Restricted Use: NO  
Site Mgmt Req: NONE SPECIFIED  
Funding: Not reported  
Latitude: 37.96582  
Longitude: -122.5228  
APN: 1307213  
Past Use: NONE SPECIFIED  
Potential COC: \* Metals - Other Inorganic Solid Waste \* OXYGENATED SOLVENTS  
Asbestos Containing Materials (ACM \* ADHESIVES \* POLYMERIC RESIN WASTE  
Not reported  
Confirmed COC: NONE SPECIFIED  
Potential Description: NONE SPECIFIED  
Alias Name: AEROJET COMPOSITES  
Alias Type: Alternate Name  
Alias Name: MONITOR COMPOSITES  
Alias Type: Alternate Name  
Alias Name: MONITOR PLASTICS  
Alias Type: Alternate Name  
Alias Name: 01307213  
Alias Type: APN  
Alias Name: 21280003  
Alias Type: Envirostor ID Number

**Completed Info:**

Completed Area Name: PROJECT WIDE  
Completed Sub Area Name: Not reported  
Completed Document Type: Site Screening  
Completed Date: 01/01/1987  
Comments: SITE SCREENING DONE RATIONALE FOR PA: SITE ISSUED WARNING FOR  
WASTEWATER DISCHARGE AND IMPROPER STORAGE OF DRUMS.

Completed Area Name: PROJECT WIDE  
Completed Sub Area Name: Not reported  
Completed Document Type: Preliminary Assessment Report  
Completed Date: 09/29/1987  
Comments: PRELIM ASSESS DONE Q MAILED 9/8/87, RECEIVED 9/15/87. RATIONALE FOR  
NFA: BASED ON OBSERVATIONS MADE DURING THE DRIVEBY, THE RESPONSE TO  
THE QUESTIONNAIRE AND THE LACK OF INFO IN THE AGENCY RECORDS  
SEARCHED, THERE IS NO EVIDENCE AT THIS TIME TO INDICATE A HAZARDOUS  
WASTE PROBLEM AT THIS SITE.

Completed Area Name: PROJECT WIDE  
Completed Sub Area Name: Not reported  
Completed Document Type: \* Discovery  
Completed Date: 01/07/1987  
Comments: FACILITY IDENTIFIED DEPT OF FISH & GAME, REG 3 FILES

Future Area Name: Not reported  
Future Sub Area Name: Not reported  
Future Document Type: Not reported  
Future Due Date: Not reported  
Schedule Area Name: Not reported

Map ID  
Direction  
Distance  
Elevation

MAP FINDINGS

Site

Database(s)

EDR ID Number  
EPA ID Number

**SAN RAFAEL PLASTICS COMPANY (Continued)**

**S107450988**

Schedule Sub Area Name: Not reported  
Schedule Document Type: Not reported  
Schedule Due Date: Not reported  
Schedule Revised Date: Not reported

**CHMIRS:**

Name: Not reported  
Address: 97 JORDAN ST.  
City,State,Zip: SAN RAFAEL, CA  
OES Incident Number: 4-2498  
OES notification: 05/11/2004  
OES Date: Not reported  
OES Time: Not reported  
**Date Completed: Not reported**  
Property Use: Not reported  
Agency Id Number: Not reported  
Agency Incident Number: Not reported  
Time Notified: Not reported  
Time Completed: Not reported  
Surrounding Area: Not reported  
Estimated Temperature: Not reported  
Property Management: Not reported  
More Than Two Substances Involved?: Not reported  
Resp Agncy Personel # Of Decontaminated: Not reported  
Responding Agency Personel # Of Injuries: Not reported  
Responding Agency Personel # Of Fatalities: Not reported  
Others Number Of Decontaminated: Not reported  
Others Number Of Injuries: Not reported  
Others Number Of Fatalities: Not reported  
Vehicle Make/year: Not reported  
Vehicle License Number: Not reported  
Vehicle State: Not reported  
Vehicle Id Number: Not reported  
CA DOT PUC/ICC Number: Not reported  
Company Name: Not reported  
Reporting Officer Name/ID: Not reported  
Report Date: Not reported  
Facility Telephone: Not reported  
Waterway Involved: Not reported  
Waterway: Not reported  
Spill Site: Not reported  
Cleanup By: Fire Dept.  
Containment: Not reported  
What Happened: Not reported  
Type: Not reported  
Measure: Not reported  
Other: Not reported  
Date/Time: Not reported  
Year: 2004  
Agency: San Rafael Fire Dept.  
Incident Date: 5/11/2004 12:00:00 AM  
Admin Agency: San Rafael Fire Department  
Amount: Not reported  
Contained: Yes  
Site Type: Road  
E Date: Not reported  
Substance: Diesel and Hydraulic Fluid Mixture



Map ID  
 Direction  
 Distance  
 Elevation

MAP FINDINGS

Site

Database(s)

EDR ID Number  
 EPA ID Number

**SAN RAFAEL PLASTICS COMPANY (Continued)**

**S107450988**

Gallons:	5
Unknown:	0
Substance #2:	Not reported
Substance #3:	Not reported
Evacuations:	0
Number of Injuries:	0
Number of Fatalities:	0
#1 Pipeline:	Not reported
#2 Pipeline:	Not reported
#3 Pipeline:	Not reported
#1 Vessel >= 300 Tons:	Not reported
#2 Vessel >= 300 Tons:	Not reported
#3 Vessel >= 300 Tons:	Not reported
Evacs:	Not reported
Injuries:	Not reported
Fatals:	Not reported
Comments:	Not reported
Description:	Released from a leaking vehicle.

**182**  
**South**  
**1/4-1/2**  
**0.435 mi.**  
**2298 ft.**

**MCPHAIL'S, INC**  
**548 DUBOIS STREET**  
**SAN RAFAEL, CA 94901**

**ENVIROSTOR**  
**CPS-SLIC**  
**CERS**

**S105033879**  
**N/A**

**Relative:**  
**Higher**  
**Actual:**  
**23 ft.**

**ENVIROSTOR:**

Name:	MCPHAIL'S, INC
Address:	548 DUBOIS STREET
City,State,Zip:	SAN RAFAEL, CA 94901
Facility ID:	21320002
Status:	Refer: Other Agency
Status Date:	07/29/1994
Site Code:	Not reported
Site Type:	Historical
Site Type Detailed:	* Historical
Acres:	Not reported
NPL:	NO
Regulatory Agencies:	NONE SPECIFIED
Lead Agency:	NONE SPECIFIED
Program Manager:	Not reported
Supervisor:	Referred - Not Assigned
Division Branch:	Cleanup Berkeley
Assembly:	12
Senate:	2
Special Program:	* Rural County Survey Program
Restricted Use:	NO
Site Mgmt Req:	NONE SPECIFIED
Funding:	Not reported
Latitude:	37.96524
Longitude:	-122.5180
APN:	NONE SPECIFIED
Past Use:	NONE SPECIFIED
Potential COC:	NONE SPECIFIED
Confirmed COC:	NONE SPECIFIED
Potential Description:	NONE SPECIFIED
Alias Name:	21320002
Alias Type:	Envirostor ID Number

Map ID  
Direction  
Distance  
Elevation

MAP FINDINGS

Site

Database(s)

EDR ID Number  
EPA ID Number

**MCPHAIL'S, INC (Continued)**

**S105033879**

Completed Info:

Completed Area Name: PROJECT WIDE  
Completed Sub Area Name: Not reported  
Completed Document Type: Site Screening  
Completed Date: 12/15/1989  
Comments: SITE SCREENING DONE ACTION STATUS RATIONALE: LARGE SIZE OF OPERATION, FACILITY TYPE.

Completed Area Name: PROJECT WIDE  
Completed Sub Area Name: Not reported  
Completed Document Type: \* Discovery  
Completed Date: 08/30/1989  
Comments: FACILITY IDENTIFIED DEPARTMENT OF FISH AND GAME - CONCRETE COMPANY WITH WASTEWATER FACILITY DRIVE-BY NO APPARENT PROBLEM

Future Area Name: Not reported  
Future Sub Area Name: Not reported  
Future Document Type: Not reported  
Future Due Date: Not reported  
Schedule Area Name: Not reported  
Schedule Sub Area Name: Not reported  
Schedule Document Type: Not reported  
Schedule Due Date: Not reported  
Schedule Revised Date: Not reported

CPS-SLIC:

Name: MCPHAIL-SHAMROCK CONCRETE PLANT  
Address: 548 DUBOIS ST.  
City,State,Zip: SAN RAFAEL, CA 94901  
Region: STATE  
**Facility Status: Completed - Case Closed**  
Status Date: 11/10/2009  
Global Id: SL0604154124  
Lead Agency: SAN FRANCISCO BAY RWQCB (REGION 2)  
Lead Agency Case Number: Not reported  
Latitude: 37.9649829111427  
Longitude: -122.517739534378  
Case Type: Cleanup Program Site  
Case Worker: Not reported  
Local Agency: Not reported  
RB Case Number: 21S0050  
File Location: Regional Board  
Potential Media Affected: Other Groundwater (uses other than drinking water), Soil  
Potential Contaminants of Concern: \* Metals, Diesel  
EPA Region: 9  
Coordinate Source: Manual Entry on Screens  
Cuf Case: NO  
Quantity Released Gallons: Not reported  
Begin Date: 01/01/1993  
Leak Reported Date: 12/01/1993  
How Discovered: \* Other Means  
How Discovered Description: SUBSURFACE INVESTIGATION  
Discharge Source: Other  
Discharge Cause: Spill, Unknown  
Stop Method: Other Means  
Stop Description: Not reported

Map ID  
Direction  
Distance  
Elevation

MAP FINDINGS

Site

Database(s)

EDR ID Number  
EPA ID Number

**MCPHAIL'S, INC (Continued)**

**S105033879**

No Further Action Date: 11/10/2009  
CA Water Watershed Name: Bay Bridges - San Rafael (203.20)  
Dwr Groundwater Subbasin Name: San Rafael Valley (2-029)  
Disadvantaged Community: Not reported  
CA Enviroscreen 3 Score: 41-45%  
CA Enviroscreen 4 Score: 50-55%  
Military DOD Site: No  
Facility Project Subtype: Not reported  
RWQCB Region: SAN FRANCISCO BAY RWQCB (REGION 2)  
Site History: 913.49 tons Petroleum impacted soil removed in March 2003. 3,532 tons excavated in July 2004.

Click here to access the California GeoTracker records for this facility:

**CERS:**

Name: MCPHAIL-SHAMROCK CONCRETE PLANT  
Address: 548 DUBOIS ST.  
City,State,Zip: SAN RAFAEL, CA 94901  
Site ID: 668543  
CERS ID: SL0604154124  
CERS Description: Cleanup Program Site

**AA183  
SW  
1/4-1/2  
0.443 mi.  
2339 ft.**

**MCKESSON WATER PRODUCTS COMPANY  
648 LINDARO ST  
SAN RAFAEL, CA 94901  
Site 1 of 3 in cluster AA**

**LUST S101630397  
SWEEPS UST N/A  
CA FID UST  
Cortese  
HWTS**

**Relative:  
Higher  
Actual:  
28 ft.**

**LUST REG 2:**  
Region: 2  
Facility Id: 21-0204  
Facility Status: Case Closed  
Case Number: 2  
How Discovered: Tank Closure  
Leak Cause: UNK  
Leak Source: Tank  
Date Leak Confirmed: Not reported  
Oversight Program: LUST  
Prelim. Site Assesment Wokplan Submitted: 8/2/1993  
Preliminary Site Assesment Began: Not reported  
Pollution Characterization Began: Not reported  
Pollution Remediation Plan Submitted: Not reported  
Date Remediation Action Underway: Not reported  
Date Post Remedial Action Monitoring Began: Not reported

**SWEEPS UST:**

Name: ALHAMBRA WATER CO  
Address: 648 LINDARO ST  
City: SAN RAFAEL  
Status: Not reported  
Comp Number: 29814  
Number: Not reported  
Board Of Equalization: 44-000870  
Referral Date: Not reported  
Action Date: Not reported  
Created Date: Not reported  
Owner Tank Id: Not reported

Map ID  
Direction  
Distance  
Elevation

MAP FINDINGS

Site

Database(s)

EDR ID Number  
EPA ID Number

**MCKESSON WATER PRODUCTS COMPANY (Continued)**

**S101630397**

SWRCB Tank Id: 21-028-029814-000002  
Tank Status: Not reported  
Capacity: 1  
Active Date: Not reported  
Tank Use: M.V. FUEL  
STG: PRODUCT  
Content: LEADED  
Number Of Tanks: 2

Name: ALHAMBRA WATER CO  
Address: 648 LINDARO ST  
City: SAN RAFAEL  
Status: Not reported  
Comp Number: 29814  
Number: Not reported  
Board Of Equalization: 44-000870  
Referral Date: Not reported  
Action Date: Not reported  
Created Date: Not reported  
Owner Tank Id: Not reported  
SWRCB Tank Id: 21-028-029814-029814  
Tank Status: Not reported  
Capacity: 2000  
Active Date: Not reported  
Tank Use: M.V. FUEL  
STG: PRODUCT  
Content: DIESEL  
Number Of Tanks: Not reported

**CA FID UST:**

Facility ID: 21000784  
Regulated By: UTNKA  
Regulated ID: 00029814  
Cortese Code: Not reported  
SIC Code: Not reported  
Facility Phone: 4154591950  
Mail To: Not reported  
Mailing Address: 648 LINDARO ST  
Mailing Address 2: Not reported  
Mailing City,St,Zip: SAN RAFAEL 94901  
Contact: Not reported  
Contact Phone: Not reported  
DUNs Number: Not reported  
NPDES Number: Not reported  
EPA ID: Not reported  
Comments: Not reported  
Status: Active

**CORTESE:**

Name: MCKESSON WATER PRODUCTS COMPANY  
Address: 648 LINDARO ST  
City,State,Zip: SAN RAFAEL, CA 94901  
Region: CORTESE  
Envirostor Id: Not reported  
Global ID: T0604100195  
Site/Facility Type: LUST CLEANUP SITE

Map ID  
Direction  
Distance  
Elevation

MAP FINDINGS

Site

Database(s)

EDR ID Number  
EPA ID Number

**MCKESSON WATER PRODUCTS COMPANY (Continued)**

**S101630397**

Cleanup Status: COMPLETED - CASE CLOSED  
Status Date: Not reported  
Site Code: Not reported  
Latitude: Not reported  
Longitude: Not reported  
Owner: Not reported  
Enf Type: Not reported  
Swat R: Not reported  
Flag: active  
Order No: Not reported  
Waste Discharge System No: Not reported  
Effective Date: Not reported  
Region 2: Not reported  
WID Id: Not reported  
Solid Waste Id No: Not reported  
Waste Management Uit Name: Not reported  
File Name: Active Open

**HWTS:**

Name: ALHAMBRA NATIONAL WATER CO  
Address: 648 LINDARO ST  
Address 2: Not reported  
City,State,Zip: SAN RAFAEL, CA 94901  
EPA ID: CAL000077395  
Inactive Date: 06/30/1995  
Create Date: 05/07/1992  
Last Act Date: Not reported  
Mailing Name: Not reported  
Mailing Address: 648 LINDARO ST  
Mailing Address 2: Not reported  
Mailing City,State,Zip: SAN RAFAEL, CA 949010000  
Owner Name: MCKESSON WATER PRODUCTS CO  
Owner Address: Not reported  
Owner Address 2: Not reported  
Owner City,State,Zip: Not reported  
Owner Phone: Not reported  
Owner Fax: Not reported  
Contact Name: INACTIVE PER 95 UNDELIVE FEE  
Contact Address: FORM LH 8-2-95  
Contact Address 2: Not reported  
City,State,Zip: Not reported  
Contact Phone: Not reported  
Contact Fax: Not reported  
Facility Status: Inactive  
Facility Type: PERMANENT  
Category: STATE  
Latitude: 37.967898  
Longitude: -122.526598

Map ID  
Direction  
Distance  
Elevation

MAP FINDINGS

Site

Database(s)

EDR ID Number  
EPA ID Number

AA184 MCKESSON WATER PRODUCTS C  
SW 648 LINDARO  
1/4-1/2 SAN RAFAEL, CA 94901  
0.443 mi.  
2339 ft. Site 2 of 3 in cluster AA

LUST S100927302  
HIST CORTESE N/A  
CERS

Relative:  
Higher  
Actual:  
28 ft.

LUST:

Name: MCKESSON WATER PRODUCTS COMPANY  
Address: 648 LINDARO ST  
City,State,Zip: SAN RAFAEL, CA 94901  
Lead Agency: SAN FRANCISCO BAY RWQCB (REGION 2)  
Case Type: LUST Cleanup Site  
Geo Track: [http://geotracker.waterboards.ca.gov/profile\\_report.asp?global\\_id=T0604100195](http://geotracker.waterboards.ca.gov/profile_report.asp?global_id=T0604100195)  
Global Id: T0604100195  
Latitude: 37.967479  
Longitude: -122.526065  
Status: Completed - Case Closed  
Status Date: 01/27/1995  
Case Worker: JMJ  
RB Case Number: 21-0204  
Local Agency: Not reported  
File Location: Not reported  
Local Case Number: Not reported  
Potential Media Affect: Other Groundwater (uses other than drinking water)  
Potential Contaminants of Concern: Gasoline  
EPA Region: 9  
Coordinate Source: Google Geocode  
Cuf Case: NO  
Quantity Released Gallons: Not reported  
Begin Date: 07/20/1990  
Leak Reported Date: 10/01/1993  
How Discovered: Tank Closure  
How Discovered Description: Not reported  
Discharge Source: Tank  
Discharge Cause: Unknown  
Stop Method: Not reported  
Stop Description: Not reported  
No Further Action Date: 01/27/1995  
CA Water Watershed Name: Bay Bridges - San Rafael (203.20)  
Dwr Groundwater Subbasin Name: San Rafael Valley (2-029)  
Disadvantaged Community: Not reported  
CA Enviroscreen 3 Score: 41-45%  
CA Enviroscreen 4 Score: 50-55%  
Military DOD Site: No  
Facility Project Subtype: Not reported  
RWQCB Region: SAN FRANCISCO BAY RWQCB (REGION 2)  
Site History: Not reported

LUST:

Global Id: T0604100195  
Contact Type: Local Agency Caseworker  
Contact Name: BRADLEY R. MARK  
Organization Name: SAN RAFAEL, CITY OF  
Address: 1039 C STREET  
City: SAN RAFAEL  
Email: brad.mark@ci.san-rafael.ca.us  
Phone Number: Not reported  
  
Global Id: T0604100195  
Contact Type: Regional Board Caseworker - Primary Caseworker

Map ID  
Direction  
Distance  
Elevation

MAP FINDINGS

Site

Database(s)

EDR ID Number  
EPA ID Number

**MCKESSON WATER PRODUCTS C (Continued)**

**S100927302**

Contact Name: JOHN JANG  
Organization Name: SAN FRANCISCO BAY RWQCB (REGION 2)  
Address: 1515 CLAY STREET, SUITE 1400  
City: OAKLAND  
Email: jjang@waterboards.ca.gov  
Phone Number: Not reported

LUST:

Global Id: T0604100195  
Action Type: ENFORCEMENT  
Date: 01/27/1995  
Action: Closure/No Further Action Letter

Global Id: T0604100195  
Action Type: Other  
Date: 10/01/1993  
Action: Leak Reported

Global Id: T0604100195  
Action Type: RESPONSE  
Date: 01/01/1951  
Action: Other Report / Document

Global Id: T0604100195  
Action Type: RESPONSE  
Date: 07/10/1986  
Action: Other Report / Document

Global Id: T0604100195  
Action Type: RESPONSE  
Date: 07/09/1993  
Action: Other Report / Document

Global Id: T0604100195  
Action Type: RESPONSE  
Date: 10/27/1993  
Action: Other Report / Document

Global Id: T0604100195  
Action Type: RESPONSE  
Date: 01/31/1995  
Action: Other Report / Document

Global Id: T0604100195  
Action Type: RESPONSE  
Date: 11/22/1994  
Action: Other Report / Document

Global Id: T0604100195  
Action Type: RESPONSE  
Date: 01/20/1995  
Action: Other Report / Document

Global Id: T0604100195  
Action Type: RESPONSE  
Date: 10/29/1993  
Action: Tank Removal Report / UST Sampling Report

Map ID  
Direction  
Distance  
Elevation

MAP FINDINGS

Site

Database(s)

EDR ID Number  
EPA ID Number

**MCKESSON WATER PRODUCTS C (Continued)**

**S100927302**

Global Id:	T0604100195
Action Type:	RESPONSE
Date:	05/26/1993
Action:	Correspondence
Global Id:	T0604100195
Action Type:	RESPONSE
Date:	09/03/1993
Action:	Correspondence
Global Id:	T0604100195
Action Type:	RESPONSE
Date:	06/11/1992
Action:	Other Report / Document
Global Id:	T0604100195
Action Type:	RESPONSE
Date:	05/17/1991
Action:	Other Report / Document
Global Id:	T0604100195
Action Type:	RESPONSE
Date:	10/06/1993
Action:	Other Report / Document
Global Id:	T0604100195
Action Type:	RESPONSE
Date:	05/19/1993
Action:	Soil and Water Investigation Workplan
Global Id:	T0604100195
Action Type:	RESPONSE
Date:	10/01/1986
Action:	Other Report / Document
Global Id:	T0604100195
Action Type:	RESPONSE
Date:	05/14/1993
Action:	Other Report / Document
Global Id:	T0604100195
Action Type:	RESPONSE
Date:	02/17/1994
Action:	Soil and Water Investigation Workplan
Global Id:	T0604100195
Action Type:	RESPONSE
Date:	11/01/1992
Action:	Other Report / Document
Global Id:	T0604100195
Action Type:	RESPONSE
Date:	10/17/1986
Action:	Other Report / Document
Global Id:	T0604100195
Action Type:	RESPONSE



Map ID  
Direction  
Distance  
Elevation

MAP FINDINGS

Site

Database(s)

EDR ID Number  
EPA ID Number

**MCKESSON WATER PRODUCTS C (Continued)**

**S100927302**

Date: 11/22/1994  
Action: Correspondence

Global Id: T0604100195  
Action Type: RESPONSE  
Date: 08/29/1986  
Action: Other Report / Document

Global Id: T0604100195  
Action Type: RESPONSE  
Date: 04/03/1986  
Action: Other Report / Document

Global Id: T0604100195  
Action Type: RESPONSE  
Date: 08/31/1993  
Action: Other Report / Document

Global Id: T0604100195  
Action Type: RESPONSE  
Date: 04/30/1990  
Action: Other Report / Document

Global Id: T0604100195  
Action Type: RESPONSE  
Date: 08/21/1986  
Action: Other Report / Document

Global Id: T0604100195  
Action Type: RESPONSE  
Date: 04/06/1990  
Action: Other Report / Document

Global Id: T0604100195  
Action Type: RESPONSE  
Date: 08/31/1994  
Action: Other Report / Document

Global Id: T0604100195  
Action Type: RESPONSE  
Date: 03/14/1994  
Action: Correspondence

Global Id: T0604100195  
Action Type: RESPONSE  
Date: 06/11/1993  
Action: Correspondence

Global Id: T0604100195  
Action Type: RESPONSE  
Date: 08/29/1986  
Action: Other Report / Document

Global Id: T0604100195  
Action Type: RESPONSE  
Date: 07/02/1990  
Action: Other Report / Document

Map ID  
Direction  
Distance  
Elevation

MAP FINDINGS

Site

Database(s)

EDR ID Number  
EPA ID Number

**MCKESSON WATER PRODUCTS C (Continued)**

**S100927302**

Global Id: T0604100195  
Action Type: RESPONSE  
Date: 09/25/1986  
Action: Other Report / Document

Global Id: T0604100195  
Action Type: RESPONSE  
Date: 10/01/1986  
Action: Other Report / Document

Global Id: T0604100195  
Action Type: RESPONSE  
Date: 06/14/1994  
Action: Soil and Water Investigation Report

Global Id: T0604100195  
Action Type: RESPONSE  
Date: 01/01/1951  
Action: Conceptual Site Model

Global Id: T0604100195  
Action Type: RESPONSE  
Date: 10/29/1993  
Action: Other Workplan

Global Id: T0604100195  
Action Type: RESPONSE  
Date: 08/25/1986  
Action: Other Report / Document

Global Id: T0604100195  
Action Type: RESPONSE  
Date: 10/13/1994  
Action: Other Report / Document

Global Id: T0604100195  
Action Type: RESPONSE  
Date: 08/26/1993  
Action: Unauthorized Release Form

Global Id: T0604100195  
Action Type: RESPONSE  
Date: 05/10/1991  
Action: Other Report / Document

Global Id: T0604100195  
Action Type: RESPONSE  
Date: 10/01/1986  
Action: Other Report / Document

Global Id: T0604100195  
Action Type: RESPONSE  
Date: 07/08/1986  
Action: Other Report / Document

Global Id: T0604100195  
Action Type: RESPONSE

Map ID  
Direction  
Distance  
Elevation

MAP FINDINGS

Site

Database(s)

EDR ID Number  
EPA ID Number

**MCKESSON WATER PRODUCTS C (Continued)**

**S100927302**

Date: 09/12/1986  
Action: Other Report / Document

Global Id: T0604100195  
Action Type: ENFORCEMENT  
Date: 01/27/1995  
Action: Closure/No Further Action Letter

Global Id: T0604100195  
Action Type: ENFORCEMENT  
Date: 07/08/1992  
Action: Notice of Responsibility

Global Id: T0604100195  
Action Type: Other  
Date: 07/20/1990  
Action: Leak Discovery

Global Id: T0604100195  
Action Type: Other  
Date: 07/20/1990  
Action: Leak Stopped

**LUST:**

Global Id: T0604100195  
Status: Open - Case Begin Date  
Status Date: 07/20/1990

Global Id: T0604100195  
Status: Open - Site Assessment  
Status Date: 08/02/1993

Global Id: T0604100195  
Status: Completed - Case Closed  
Status Date: 01/27/1995

**HIST CORTESE:**

edr\_fname: MCKESSON WATER PRODUCTS C  
edr\_fadd1: 648 LINDARO  
City,State,Zip: SAN RAFAEL, CA 94901  
Region: CORTESE  
Facility County Code: 21  
Reg By: LTNKA  
Reg Id: 21-0204

**CERS:**

Name: MCKESSON WATER PRODUCTS COMPANY  
Address: 648 LINDARO ST  
City,State,Zip: SAN RAFAEL, CA 94901  
Site ID: 668471  
CERS ID: T0604100195  
CERS Description: Leaking Underground Storage Tank Cleanup Site

**Affiliation:**

Affiliation Type Desc: Local Agency Caseworker

Map ID  
Direction  
Distance  
Elevation

MAP FINDINGS

Site

Database(s)

EDR ID Number  
EPA ID Number

**MCKESSON WATER PRODUCTS C (Continued)**

**S100927302**

Entity Name: BRADLEY R. MARK - SAN RAFAEL, CITY OF  
Entity Title: Not reported  
Affiliation Address: 1039 C STREET  
Affiliation City: SAN RAFAEL  
Affiliation State: CA  
Affiliation Country: Not reported  
Affiliation Zip: Not reported  
Affiliation Phone: ,

**Y185  
ESE  
1/4-1/2  
0.446 mi.  
2353 ft.**

**WESTERN BOAT  
101 THIRD STREET  
SAN RAFAEL, CA 94901  
Site 2 of 2 in cluster Y**

**LUST U001599991  
UST N/A  
HIST UST  
Cortese  
HAZNET  
CERS  
HWTS**

**Relative:  
Higher**

**Actual:  
12 ft.**

**LUST:**

Name: WESTERN BOAT HOUSE  
Address: 101 3RD ST  
City,State,Zip: SAN RAFAEL, CA 94901-  
Lead Agency: SAN FRANCISCO BAY RWQCB (REGION 2)  
Case Type: LUST Cleanup Site  
Geo Track: [http://geotracker.waterboards.ca.gov/profile\\_report.asp?global\\_id=T0604194014](http://geotracker.waterboards.ca.gov/profile_report.asp?global_id=T0604194014)  
Global Id: T0604194014  
Latitude: 37.968362  
Longitude: -122.51201  
Status: Completed - Case Closed  
Status Date: 02/01/2001  
Case Worker: JMJ  
RB Case Number: 21-0356  
Local Agency: Not reported  
File Location: Not reported  
Local Case Number: Not reported  
Potential Media Affect: Other Groundwater (uses other than drinking water)  
Potential Contaminants of Concern: Gasoline  
EPA Region: 9  
Coordinate Source: \* Historical Geocode - Exact Address Match  
Cuf Case: YES  
Quantity Released Gallons: Not reported  
Begin Date: 07/13/1998  
Leak Reported Date: 07/13/1998  
How Discovered: Tank Closure  
How Discovered Description: Not reported  
Discharge Source: Other  
Discharge Cause: Overfill  
Stop Method: Not reported  
Stop Description: Not reported  
No Further Action Date: 02/01/2001  
CA Water Watershed Name: Bay Bridges - San Rafael (203.20)  
Dwr Groundwater Subbasin Name: Not reported  
Disadvantaged Community: Not reported  
CA Enviroscreen 3 Score: 16-20%  
CA Enviroscreen 4 Score: 40-45%  
Military DOD Site: No  
Facility Project Subtype: Not reported  
RWQCB Region: SAN FRANCISCO BAY RWQCB (REGION 2)

Map ID  
Direction  
Distance  
Elevation

MAP FINDINGS

Site

Database(s)

EDR ID Number  
EPA ID Number

**WESTERN BOAT (Continued)**

**U001599991**

Site History: Not reported

LUST:

Global Id: T0604194014  
Contact Type: Local Agency Caseworker  
Contact Name: BRADLEY R. MARK  
Organization Name: SAN RAFAEL, CITY OF  
Address: 1039 C STREET  
City: SAN RAFAEL  
Email: brad.mark@ci.san-rafael.ca.us  
Phone Number: Not reported

Global Id: T0604194014  
Contact Type: Regional Board Caseworker - Primary Caseworker  
Contact Name: JOHN JANG  
Organization Name: SAN FRANCISCO BAY RWQCB (REGION 2)  
Address: 1515 CLAY STREET, SUITE 1400  
City: OAKLAND  
Email: jjang@waterboards.ca.gov  
Phone Number: Not reported

LUST:

Global Id: T0604194014  
Action Type: RESPONSE  
Date: 07/10/1998  
Action: Tank Removal Workplan

Global Id: T0604194014  
Action Type: RESPONSE  
Date: 07/29/1997  
Action: Correspondence

Global Id: T0604194014  
Action Type: RESPONSE  
Date: 07/21/1998  
Action: Other Report / Document

Global Id: T0604194014  
Action Type: RESPONSE  
Date: 04/02/1999  
Action: Soil and Water Investigation Report

Global Id: T0604194014  
Action Type: RESPONSE  
Date: 11/14/2000  
Action: Interim Remedial Action Report

Global Id: T0604194014  
Action Type: RESPONSE  
Date: 03/30/2000  
Action: Tank Removal Report / UST Sampling Report

Global Id: T0604194014  
Action Type: RESPONSE  
Date: 05/29/1990  
Action: Unknown

Map ID  
Direction  
Distance  
Elevation

MAP FINDINGS

Site

Database(s)

EDR ID Number  
EPA ID Number

**WESTERN BOAT (Continued)**

**U001599991**

Global Id:	T0604194014
Action Type:	RESPONSE
Date:	05/29/1990
Action:	Unknown
Global Id:	T0604194014
Action Type:	RESPONSE
Date:	01/20/1999
Action:	Correspondence
Global Id:	T0604194014
Action Type:	RESPONSE
Date:	11/14/2000
Action:	Tank Removal Report / UST Sampling Report
Global Id:	T0604194014
Action Type:	RESPONSE
Date:	10/14/1998
Action:	Unauthorized Release Form
Global Id:	T0604194014
Action Type:	RESPONSE
Date:	11/14/2000
Action:	Correspondence
Global Id:	T0604194014
Action Type:	RESPONSE
Date:	11/25/1998
Action:	Correspondence
Global Id:	T0604194014
Action Type:	RESPONSE
Date:	05/07/1996
Action:	Other Report / Document
Global Id:	T0604194014
Action Type:	ENFORCEMENT
Date:	07/21/1998
Action:	Letter - Notice
Global Id:	T0604194014
Action Type:	ENFORCEMENT
Date:	04/17/1995
Action:	Letter - Notice
Global Id:	T0604194014
Action Type:	ENFORCEMENT
Date:	03/02/1999
Action:	Notice of Reimbursement
Global Id:	T0604194014
Action Type:	ENFORCEMENT
Date:	06/24/1998
Action:	Letter - Notice
Global Id:	T0604194014
Action Type:	ENFORCEMENT

Map ID  
Direction  
Distance  
Elevation

MAP FINDINGS

Site

Database(s)

EDR ID Number  
EPA ID Number

**WESTERN BOAT (Continued)**

**U001599991**

Date: 02/03/1999  
Action: Meeting

Global Id: T0604194014  
Action Type: ENFORCEMENT  
Date: 05/24/1996  
Action: Notice of Responsibility

Global Id: T0604194014  
Action Type: ENFORCEMENT  
Date: 04/19/1999  
Action: Notice of Reimbursement

Global Id: T0604194014  
Action Type: ENFORCEMENT  
Date: 05/10/1991  
Action: Letter - Notice

Global Id: T0604194014  
Action Type: ENFORCEMENT  
Date: 05/11/1990  
Action: Letter - Notice

Global Id: T0604194014  
Action Type: ENFORCEMENT  
Date: 02/01/2001  
Action: File Review - Closure

Global Id: T0604194014  
Action Type: ENFORCEMENT  
Date: 06/17/1998  
Action: Letter - Notice

Global Id: T0604194014  
Action Type: ENFORCEMENT  
Date: 08/26/2014  
Action: Technical Correspondence / Assistance / Other

Global Id: T0604194014  
Action Type: ENFORCEMENT  
Date: 07/10/1998  
Action: Letter - Notice

Global Id: T0604194014  
Action Type: ENFORCEMENT  
Date: 08/08/2000  
Action: Notification - Fee Title Owners Notice

Global Id: T0604194014  
Action Type: ENFORCEMENT  
Date: 10/05/1998  
Action: Notice to Comply

Global Id: T0604194014  
Action Type: ENFORCEMENT  
Date: 02/28/2001  
Action: Closure/No Further Action Letter

Map ID  
Direction  
Distance  
Elevation

MAP FINDINGS

Site

Database(s)

EDR ID Number  
EPA ID Number

**WESTERN BOAT (Continued)**

**U001599991**

Global Id:	T0604194014
Action Type:	ENFORCEMENT
Date:	05/14/1993
Action:	Letter - Notice
Global Id:	T0604194014
Action Type:	ENFORCEMENT
Date:	05/30/2000
Action:	Letter - Notice
Global Id:	T0604194014
Action Type:	ENFORCEMENT
Date:	04/21/1999
Action:	Notice to Comply
Global Id:	T0604194014
Action Type:	ENFORCEMENT
Date:	04/12/1996
Action:	Letter - Notice
Global Id:	T0604194014
Action Type:	ENFORCEMENT
Date:	05/28/1996
Action:	Letter - Notice
Global Id:	T0604194014
Action Type:	ENFORCEMENT
Date:	11/10/2000
Action:	LOP Case Closure Summary to RB
Global Id:	T0604194014
Action Type:	ENFORCEMENT
Date:	02/26/1999
Action:	Letter - Notice
Global Id:	T0604194014
Action Type:	ENFORCEMENT
Date:	05/09/1996
Action:	Letter - Notice
Global Id:	T0604194014
Action Type:	ENFORCEMENT
Date:	06/24/1998
Action:	Letter - Notice
Global Id:	T0604194014
Action Type:	ENFORCEMENT
Date:	03/23/1999
Action:	Letter - Notice
Global Id:	T0604194014
Action Type:	ENFORCEMENT
Date:	07/21/1998
Action:	Letter - Notice
Global Id:	T0604194014
Action Type:	RESPONSE



Map ID  
Direction  
Distance  
Elevation

MAP FINDINGS

Site

Database(s)

EDR ID Number  
EPA ID Number

**WESTERN BOAT (Continued)**

**U001599991**

Date: 11/14/2000  
Action: Tank Removal Report / UST Sampling Report

Global Id: T0604194014  
Action Type: RESPONSE  
Date: 11/14/2000  
Action: Tank Removal Report / UST Sampling Report

Global Id: T0604194014  
Action Type: Other  
Date: 07/13/1998  
Action: Leak Reported

Global Id: T0604194014  
Action Type: RESPONSE  
Date: 05/29/1990  
Action: Correspondence

Global Id: T0604194014  
Action Type: RESPONSE  
Date: 12/29/1999  
Action: Other Report / Document

Global Id: T0604194014  
Action Type: RESPONSE  
Date: 11/14/2000  
Action: Correspondence

Global Id: T0604194014  
Action Type: RESPONSE  
Date: 06/08/1998  
Action: Other Report / Document

Global Id: T0604194014  
Action Type: RESPONSE  
Date: 11/14/2000  
Action: Soil and Water Investigation Report

Global Id: T0604194014  
Action Type: RESPONSE  
Date: 05/04/1998  
Action: Other Report / Document

Global Id: T0604194014  
Action Type: RESPONSE  
Date: 01/06/2000  
Action: Monitoring Report - Other

Global Id: T0604194014  
Action Type: RESPONSE  
Date: 07/10/1998  
Action: Preliminary Site Assessment Workplan - Addendum

Global Id: T0604194014  
Action Type: RESPONSE  
Date: 11/14/2000  
Action: Tank Removal Report / UST Sampling Report

Map ID  
Direction  
Distance  
Elevation

MAP FINDINGS

Site

Database(s)

EDR ID Number  
EPA ID Number

**WESTERN BOAT (Continued)**

**U001599991**

Global Id: T0604194014  
Action Type: RESPONSE  
Date: 06/08/1998  
Action: Correspondence

Global Id: T0604194014  
Action Type: ENFORCEMENT  
Date: 02/13/1999  
Action: Notice to Comply

Global Id: T0604194014  
Action Type: ENFORCEMENT  
Date: 07/27/1995  
Action: Letter - Notice

Global Id: T0604194014  
Action Type: ENFORCEMENT  
Date: 08/11/1997  
Action: Letter - Notice

Global Id: T0604194014  
Action Type: Other  
Date: 07/13/1998  
Action: Leak Discovery

Global Id: T0604194014  
Action Type: Other  
Date: 07/13/1998  
Action: Leak Stopped

**LUST:**

Global Id: T0604194014  
Status: Open - Case Begin Date  
Status Date: 07/13/1998

Global Id: T0604194014  
Status: Completed - Case Closed  
Status Date: 02/01/2001

**LUST REG 2:**

Region: 2  
Facility Id: 21-0356  
Facility Status: Case Closed  
Case Number: Not reported  
How Discovered: Tank Closure  
Leak Cause: Overfill  
Leak Source: Other Source  
Date Leak Confirmed: Not reported  
Oversight Program: LUST  
Prelim. Site Assessment Workplan Submitted: Not reported  
Preliminary Site Assessment Began: Not reported  
Pollution Characterization Began: Not reported  
Pollution Remediation Plan Submitted: Not reported  
Date Remediation Action Underway: Not reported  
Date Post Remedial Action Monitoring Began: Not reported

Map ID  
Direction  
Distance  
Elevation

MAP FINDINGS

Site

Database(s)

EDR ID Number  
EPA ID Number

**WESTERN BOAT (Continued)**

**U001599991**

MARIN CO. UST:

Name: WESTERN BOAT SHOP  
Address: 101 THIRD STREET  
City: SAN RAFAEL  
Zip: Not reported  
Facility Id: 30-0362

Tank Number: 000003  
Tank Status: UST Removal  
Tank Contents: Other petroleum  
Tank Use: Motor vehicle fueling  
Certificate Number: Not reported  
Last Inspected: 01/15/2003  
Program: Not reported  
Location: Not reported  
Pulled Date: Not reported  
Reason: Not reported

UST:

Name: WESTERN BOAT  
Address: 101 THIRD STREET  
City,State,Zip: SAN RAFAEL, CA 94901  
Facility ID: 300362  
Permitting Agency: SAN RAFAEL, CITY OF  
CERSID: Not reported  
Latitude: 37.96886  
Longitude: -122.51236  
Owner type: Not reported  
Facility type: Not reported  
Num of inuse ust: Not reported  
Num of closed ust: Not reported  
Num of oos ust: Not reported  
Epa region: Not reported  
Tribal lands: Not reported  
Tank owner name: Not reported  
Tank owner mailing address: Not reported  
Tank owner mailing city: Not reported  
Tank owner mailing zip: Not reported  
Tank owner mailing state: Not reported  
Tank operator name: Not reported  
Tank operator mailing address: Not reported  
Tank operator mailing city: Not reported  
Tank operator mailing zip: Not reported  
Tank operator mailing state: Not reported  
Tankidnumber: Not reported  
Tank status: Not reported  
Tank configuration: Not reported  
Tank closure date: Not reported  
Tank installation date: Not reported  
Tank num of compartments: Not reported  
Tank contents: Not reported  
Tank capacity gallons: Not reported  
Tank type: Not reported  
Tank pc construction: Not reported  
Tank pwpiping construction: Not reported  
Tank piping type: Not reported

Map ID  
Direction  
Distance  
Elevation

MAP FINDINGS

Site

Database(s)

EDR ID Number  
EPA ID Number

**WESTERN BOAT (Continued)**

**U001599991**

Tank piping construction: Not reported  
Tank sacrificial anode: Not reported  
Tank cp impressed current: Not reported  
Tank cp shutoff: Not reported  
Tank alarms: Not reported  
Tank ball float: Not reported  
Tank spill bucket: Not reported

**HIST UST:**

Name: WESTERN BOAT SHOP  
Address: 101 3RD ST  
City,State,Zip: SAN RAFAEL, CA 94901  
File Number: 0002945b  
URL: <https://documents.geotracker.waterboards.ca.gov/ustpdfs/pdf/0002945b.pdf>  
Region: STATE  
Facility ID: 00000024751  
Facility Type: Other  
Other Type: Not reported  
Contact Name: DUANE FREDERICH PRES.  
Telephone: 4154544177  
Owner Name: WESTERN BOAT SHOP  
Owner Address: 101 3RD ST  
Owner City,St,Zip: SAN RAFAEL, CA 94901  
Total Tanks: 0003

Tank Num: 001  
Container Num: #1  
Year Installed: Not reported  
Tank Capacity: 00003000  
Tank Used for: PRODUCT  
Type of Fuel: REGULAR  
Container Construction Thickness: Not reported  
Leak Detection: Visual

Tank Num: 002  
Container Num: #3  
Year Installed: Not reported  
Tank Capacity: 00001000  
Tank Used for: PRODUCT  
Type of Fuel: DIESEL  
Container Construction Thickness: Not reported  
Leak Detection: Visual

Tank Num: 003  
Container Num: #2  
Year Installed: Not reported  
Tank Capacity: 00001000  
Tank Used for: PRODUCT  
Type of Fuel: DIESEL  
Container Construction Thickness: Not reported  
Leak Detection: Visual

Click here for Geo Tracker PDF:

**CORTESE:**

Name: WESTERN BOAT HOUSE

Map ID  
Direction  
Distance  
Elevation

MAP FINDINGS

Site

Database(s)

EDR ID Number  
EPA ID Number

**WESTERN BOAT (Continued)**

**U001599991**

Address: 101 3RD ST  
City,State,Zip: SAN RAFAEL, CA  
Region: CORTESE  
Envirostor Id: Not reported  
Global ID: T0604194014  
Site/Facility Type: LUST CLEANUP SITE  
Cleanup Status: COMPLETED - CASE CLOSED  
Status Date: Not reported  
Site Code: Not reported  
Latitude: Not reported  
Longitude: Not reported  
Owner: Not reported  
Enf Type: Not reported  
Swat R: Not reported  
Flag: active  
Order No: Not reported  
Waste Discharge System No: Not reported  
Effective Date: Not reported  
Region 2: Not reported  
WID Id: Not reported  
Solid Waste Id No: Not reported  
Waste Management Uit Name: Not reported  
File Name: Active Open

**HAZNET:**

Name: HART INVESTMENT COMPANY  
Address: 101 3RD ST  
Address 2: Not reported  
City,State,Zip: SAN RAFAEL, CA 94901  
Contact: TOM SCOTT  
Telephone: 4154541600  
Mailing Name: Not reported  
Mailing Address: 711 GRAND AVE STE 270

Year: 2016  
Gepaid: CAC002723785  
TSD EPA ID: CAD028409019  
CA Waste Code: 214 - Unspecified solvent mixture  
Disposal Method: H141 - Storage, Bulking, And/Or Transfer Off Site--No  
Treatment/Reovery (H010-H129) Or (H131-H135)  
Tons: 0.05

Year: 2016  
Gepaid: CAC002723785  
TSD EPA ID: CAD028409019  
CA Waste Code: 221 - Waste oil and mixed oil  
Disposal Method: H141 - Storage, Bulking, And/Or Transfer Off Site--No  
Treatment/Reovery (H010-H129) Or (H131-H135)  
Tons: 0.285

Year: 2016  
Gepaid: CAC002723785  
TSD EPA ID: CAD028409019  
CA Waste Code: 331 - Off-specification, aged or surplus organics  
Disposal Method: H141 - Storage, Bulking, And/Or Transfer Off Site--No  
Treatment/Reovery (H010-H129) Or (H131-H135)  
Tons: 0.25

Map ID  
Direction  
Distance  
Elevation

MAP FINDINGS

Site

Database(s)

EDR ID Number  
EPA ID Number

**WESTERN BOAT (Continued)**

**U001599991**

Year: 2016  
Gepaid: CAC002723785  
TSD EPA ID: CAD028409019  
CA Waste Code: 343 - Unspecified organic liquid mixture  
Disposal Method: H141 - Storage, Bulking, And/Or Transfer Off Site--No Treatment/Reovery (H010-H129) Or (H131-H135)  
Tons: 0.34

Year: 2013  
Gepaid: CAC002723785  
TSD EPA ID: ARD981057870  
CA Waste Code: 134 - Aqueous solution with total organic residues less than 10 percent  
Disposal Method: H061 - Fuel Blending Prior To Energy Recovery At Another Site  
Tons: 1.386

Additional Info:

Year: 2013  
Gen EPA ID: CAC002723785

Shipment Date: 20130326  
Creation Date: 12/6/2013 15:26:21  
Receipt Date: 20130416  
Manifest ID: 007406391JJK  
Trans EPA ID: CAR000188201  
Trans Name: ENVIRONMENTAL RECOVERY SERVICES INC  
Trans 2 EPA ID: CAR000187922  
Trans 2 Name: RUST & SONS  
TSD EPA ID: ARD981057870  
Trans Name: RINECO  
TSD Alt EPA ID: Not reported  
TSD Alt Name: Not reported  
Waste Code Description: 134 - Aqueous solution with <10% total organic residues  
RCRA Code: D016  
Meth Code: H061 - Fuel Blending Prior To Energy Recovery At Another Site  
Quantity Tons: 1.386  
Waste Quantity: 330  
Quantity Unit: G  
Additional Code 1: Not reported  
Additional Code 2: Not reported  
Additional Code 3: Not reported  
Additional Code 4: Not reported  
Additional Code 5: Not reported

CERS:

Name: WESTERN BOAT HOUSE  
Address: 101 3RD ST  
City,State,Zip: SAN RAFAEL, CA 94901-  
Site ID: 697056  
CERS ID: T0604194014  
CERS Description: Leaking Underground Storage Tank Cleanup Site

Affiliation:

Affiliation Type Desc: Local Agency Caseworker  
Entity Name: BRADLEY R. MARK - SAN RAFAEL, CITY OF  
Entity Title: Not reported

Map ID  
Direction  
Distance  
Elevation

MAP FINDINGS

Site

Database(s)

EDR ID Number  
EPA ID Number

**WESTERN BOAT (Continued)**

**U001599991**

Affiliation Address: 1039 C STREET  
Affiliation City: SAN RAFAEL  
Affiliation State: CA  
Affiliation Country: Not reported  
Affiliation Zip: Not reported  
Affiliation Phone: ,

**HWTS:**

Name: HART INVESTMENT COMPANY  
Address: 101 3RD ST  
Address 2: Not reported  
City,State,Zip: SAN RAFAEL, CA 94901  
EPA ID: CAC002723785  
Inactive Date: 06/18/2013  
Create Date: 03/19/2013  
Last Act Date: Not reported  
Mailing Name: Not reported  
Mailing Address: 711 GRAND AVE STE 270  
Mailing Address 2: Not reported  
Mailing City,State,Zip: SAN RAFAEL, CA 949013501  
Owner Name: TOM SCOTT  
Owner Address: 711 GRAND AVE STE 270  
Owner Address 2: Not reported  
Owner City,State,Zip: SAN RAFAEL, CA 949013501  
Owner Phone: Not reported  
Owner Fax: Not reported  
Contact Name: TOM SCOTT  
Contact Address: 711 GRAND AVE STE 270  
Contact Address 2: Not reported  
City,State,Zip: SAN RAFAEL, CA 949013501  
Contact Phone: Not reported  
Contact Fax: Not reported  
Facility Status: Inactive  
Facility Type: TEMPORARY  
Category: STATE  
Latitude: 37.96862  
Longitude: -122.51218

**AB186**  
**SSW**  
**1/4-1/2**  
**0.460 mi.**  
**2427 ft.**

**VARNER PROPERTY**  
**516 IRWIN ST**  
**SAN RAFAEL, CA**

**Site 1 of 3 in cluster AB**

**LUST S106117844**  
**Cortese N/A**

**Relative:**  
**Higher**  
**Actual:**  
**32 ft.**

LUST REG 2:  
Region: 2  
Facility Id: 21-0373  
Facility Status: Case Closed  
Case Number: Not reported  
How Discovered: Subsurface Monitoring  
Leak Cause: UNK  
Leak Source: UNK  
Date Leak Confirmed: Not reported  
Oversight Program: LUST  
Prelim. Site Assesment Wokplan Submitted: Not reported  
Preliminary Site Assesment Began: 5/9/2003

Map ID  
 Direction  
 Distance  
 Elevation

MAP FINDINGS

Site

Database(s)

EDR ID Number  
 EPA ID Number

**VARNER PROPERTY (Continued)**

**S106117844**

Pollution Characterization Began: 11/4/2003  
 Pollution Remediation Plan Submitted: Not reported  
 Date Remediation Action Underway: Not reported  
 Date Post Remedial Action Monitoring Began: Not reported

**CORTESE:**

Name: VARNER PROPERTY  
 Address: 516 IRWIN ST  
 City,State,Zip: SAN RAFAEL, CA  
 Region: CORTESE  
 Envirostor Id: Not reported  
 Global ID: T0604174987  
 Site/Facility Type: LUST CLEANUP SITE  
 Cleanup Status: COMPLETED - CASE CLOSED  
 Status Date: Not reported  
 Site Code: Not reported  
 Latitude: Not reported  
 Longitude: Not reported  
 Owner: Not reported  
 Enf Type: Not reported  
 Swat R: Not reported  
 Flag: active  
 Order No: Not reported  
 Waste Discharge System No: Not reported  
 Effective Date: Not reported  
 Region 2: Not reported  
 WID Id: Not reported  
 Solid Waste Id No: Not reported  
 Waste Management Uit Name: Not reported  
 File Name: Active Open

**AB187**  
**SSW**  
**1/4-1/2**  
**0.460 mi.**  
**2427 ft.**

**ELLIOTT'S AUTO REPAIR**  
**516 IRWIN ST STE B**  
**SAN RAFAEL, CA 94901**  
**Site 2 of 3 in cluster AB**

**LUST** **S102808378**  
**CERS HAZ WASTE** **N/A**  
**CERS**

**Relative:**  
**Higher**  
**Actual:**  
**32 ft.**

**LUST:**

Name: VARNER PROPERTY  
 Address: 516 IRWIN ST  
 City,State,Zip: SAN RAFAEL, CA  
 Lead Agency: SAN FRANCISCO BAY RWQCB (REGION 2)  
 Case Type: LUST Cleanup Site  
 Geo Track: [http://geotracker.waterboards.ca.gov/profile\\_report.asp?global\\_id=T0604174987](http://geotracker.waterboards.ca.gov/profile_report.asp?global_id=T0604174987)  
 Global Id: T0604174987  
 Latitude: 37.964546  
 Longitude: -122.522148  
 Status: Completed - Case Closed  
 Status Date: 11/07/2003  
 Case Worker: JMJ  
 RB Case Number: 21-0373  
 Local Agency: Not reported  
 File Location: Not reported  
 Local Case Number: Not reported  
 Potential Media Affect: Other Groundwater (uses other than drinking water)  
 Potential Contaminants of Concern: Gasoline  
 EPA Region: 9



Map ID  
Direction  
Distance  
Elevation

MAP FINDINGS

Site

Database(s)

EDR ID Number  
EPA ID Number

**ELLIOTT'S AUTO REPAIR (Continued)**

**S102808378**

Coordinate Source: Google Geocode  
Cuf Case: NO  
Quantity Released Gallons: Not reported  
Begin Date: 07/29/2002  
Leak Reported Date: 07/29/2002  
How Discovered: Subsurface Monitoring  
How Discovered Description: Not reported  
Discharge Source: Other  
Discharge Cause: Unknown  
Stop Method: Close and Remove Tank  
Stop Description: Not reported  
No Further Action Date: 11/07/2003  
CA Water Watershed Name: Bay Bridges - San Rafael (203.20)  
Dwr Groundwater Subbasin Name: San Rafael Valley (2-029)  
Disadvantaged Community: Not reported  
CA Enviroscreen 3 Score: 41-45%  
CA Enviroscreen 4 Score: 50-55%  
Military DOD Site: No  
Facility Project Subtype: Not reported  
RWQCB Region: SAN FRANCISCO BAY RWQCB (REGION 2)  
Site History: Not reported

**LUST:**

Global Id: T0604174987  
Contact Type: Local Agency Caseworker  
Contact Name: BRADLEY R. MARK  
Organization Name: SAN RAFAEL, CITY OF  
Address: 1039 C STREET  
City: SAN RAFAEL  
Email: brad.mark@ci.san-rafael.ca.us  
Phone Number: Not reported

Global Id: T0604174987  
Contact Type: Regional Board Caseworker - Primary Caseworker  
Contact Name: JOHN JANG  
Organization Name: SAN FRANCISCO BAY RWQCB (REGION 2)  
Address: 1515 CLAY STREET, SUITE 1400  
City: OAKLAND  
Email: jjang@waterboards.ca.gov  
Phone Number: Not reported

**LUST:**

Global Id: T0604174987  
Action Type: RESPONSE  
Date: 09/09/2002  
Action: Other Report / Document

Global Id: T0604174987  
Action Type: ENFORCEMENT  
Date: 09/29/2003  
Action: Meeting

Global Id: T0604174987  
Action Type: ENFORCEMENT  
Date: 09/09/2003  
Action: \* Verbal Communication

Map ID  
Direction  
Distance  
Elevation

MAP FINDINGS

Site

Database(s)

EDR ID Number  
EPA ID Number

**ELLIOTT'S AUTO REPAIR (Continued)**

**S102808378**

Global Id: T0604174987  
Action Type: ENFORCEMENT  
Date: 09/10/2003  
Action: \* Verbal Communication

Global Id: T0604174987  
Action Type: ENFORCEMENT  
Date: 09/29/2003  
Action: \* Verbal Communication

Global Id: T0604174987  
Action Type: ENFORCEMENT  
Date: 10/01/2003  
Action: \* Verbal Communication

Global Id: T0604174987  
Action Type: RESPONSE  
Date: 11/03/2003  
Action: Other Report / Document

Global Id: T0604174987  
Action Type: RESPONSE  
Date: 11/04/2002  
Action: Correspondence

Global Id: T0604174987  
Action Type: RESPONSE  
Date: 05/07/2003  
Action: Other Report / Document

Global Id: T0604174987  
Action Type: RESPONSE  
Date: 05/07/2003  
Action: Other Report / Document

Global Id: T0604174987  
Action Type: RESPONSE  
Date: 03/20/2003  
Action: Other Report / Document

Global Id: T0604174987  
Action Type: RESPONSE  
Date: 09/19/2003  
Action: Other Report / Document

Global Id: T0604174987  
Action Type: RESPONSE  
Date: 05/07/2003  
Action: Site Assessment Report

Global Id: T0604174987  
Action Type: ENFORCEMENT  
Date: 09/22/2003  
Action: \* Verbal Communication

Global Id: T0604174987  
Action Type: ENFORCEMENT

Map ID  
Direction  
Distance  
Elevation

MAP FINDINGS

Site

Database(s)

EDR ID Number  
EPA ID Number

**ELLIOTT'S AUTO REPAIR (Continued)**

**S102808378**

Date: 09/18/2003  
Action: \* Verbal Communication

Global Id: T0604174987  
Action Type: ENFORCEMENT  
Date: 11/07/2003  
Action: Closure/No Further Action Letter

Global Id: T0604174987  
Action Type: ENFORCEMENT  
Date: 09/16/2003  
Action: \* Verbal Communication

Global Id: T0604174987  
Action Type: ENFORCEMENT  
Date: 09/17/2003  
Action: \* Verbal Communication

Global Id: T0604174987  
Action Type: ENFORCEMENT  
Date: 06/04/2003  
Action: \* Verbal Communication

Global Id: T0604174987  
Action Type: ENFORCEMENT  
Date: 06/04/2003  
Action: Technical Correspondence / Assistance / Other

Global Id: T0604174987  
Action Type: ENFORCEMENT  
Date: 11/03/2003  
Action: \* Verbal Communication

Global Id: T0604174987  
Action Type: ENFORCEMENT  
Date: 09/15/2003  
Action: \* Verbal Communication

Global Id: T0604174987  
Action Type: ENFORCEMENT  
Date: 05/19/2003  
Action: \* Verbal Communication

Global Id: T0604174987  
Action Type: ENFORCEMENT  
Date: 09/29/2003  
Action: Technical Correspondence / Assistance / Other

Global Id: T0604174987  
Action Type: RESPONSE  
Date: 10/28/2002  
Action: Correspondence

Global Id: T0604174987  
Action Type: ENFORCEMENT  
Date: 11/07/2003  
Action: Closure/No Further Action Letter

Map ID  
Direction  
Distance  
Elevation

MAP FINDINGS

Site

Database(s)

EDR ID Number  
EPA ID Number

**ELLIOTT'S AUTO REPAIR (Continued)**

**S102808378**

Global Id: T0604174987  
Action Type: RESPONSE  
Date: 05/07/2003  
Action: Correspondence

Global Id: T0604174987  
Action Type: RESPONSE  
Date: 08/29/2003  
Action: Site Assessment Report

Global Id: T0604174987  
Action Type: RESPONSE  
Date: 10/21/2002  
Action: Correspondence

Global Id: T0604174987  
Action Type: RESPONSE  
Date: 05/06/2003  
Action: Correspondence

Global Id: T0604174987  
Action Type: RESPONSE  
Date: 11/04/2002  
Action: Correspondence

Global Id: T0604174987  
Action Type: Other  
Date: 07/29/2002  
Action: Leak Reported

Global Id: T0604174987  
Action Type: Other  
Date: 07/29/2002  
Action: Leak Discovery

Global Id: T0604174987  
Action Type: Other  
Date: 07/29/2002  
Action: Leak Stopped

**LUST:**

Global Id: T0604174987  
Status: Open - Case Begin Date  
Status Date: 07/29/2002

Global Id: T0604174987  
Status: Open - Site Assessment  
Status Date: 05/09/2003

Global Id: T0604174987  
Status: Open - Site Assessment  
Status Date: 11/04/2003

Global Id: T0604174987  
Status: Completed - Case Closed  
Status Date: 11/07/2003

Map ID  
Direction  
Distance  
Elevation

MAP FINDINGS

Site

Database(s)

EDR ID Number  
EPA ID Number

**ELLIOTT'S AUTO REPAIR (Continued)**

**S102808378**

**CERS HAZ WASTE:**

Name: ELLIOTT'S AUTO REPAIR  
Address: 516 IRWIN ST STE B  
City,State,Zip: SAN RAFAEL, CA 94901  
Site ID: 28101  
CERS ID: 10030993  
CERS Description: Hazardous Waste Generator

**CERS:**

Name: VARNER PROPERTY  
Address: 516 IRWIN ST  
City,State,Zip: SAN RAFAEL, CA  
Site ID: 695785  
CERS ID: T0604174987  
CERS Description: Leaking Underground Storage Tank Cleanup Site

**Affiliation:**

Affiliation Type Desc: Local Agency Caseworker  
Entity Name: BRADLEY R. MARK - SAN RAFAEL, CITY OF  
Entity Title: Not reported  
Affiliation Address: 1039 C STREET  
Affiliation City: SAN RAFAEL  
Affiliation State: CA  
Affiliation Country: Not reported  
Affiliation Zip: Not reported  
Affiliation Phone: ,

**AC188  
WNW  
1/4-1/2  
0.466 mi.  
2461 ft.**

**PG&E GAS PLANT SAN RAFAEL 104 5A  
4TH & A STS  
SAN RAFAEL, CA 94901**

**SEMS-ARCHIVE 1003878930  
CAD981415953**

**Site 1 of 2 in cluster AC**

**Relative:  
Higher  
Actual:  
38 ft.**

SEMS Archive:  
Site ID: 0902395  
EPA ID: CAD981415953  
Name: PG&E GAS PLANT SAN RAFAEL 104 5A  
Address: 4TH & A STS  
Address 2: Not reported  
City,State,Zip: SAN RAFAEL, CA 94901  
Cong District: 06  
FIPS Code: 06041  
FF: N  
NPL: Not on the NPL  
Non NPL Status: NFRAP-Site does not qualify for the NPL based on existing information

**SEMS Archive Detail:**

Region: 09  
Site ID: 0902395  
EPA ID: CAD981415953  
Site Name: PG&E GAS PLANT SAN RAFAEL 104 5A  
NPL: N  
FF: N  
OU: 00  
Action Code: VS  
Action Name: ARCH SITE  
SEQ: 1

Map ID  
Direction  
Distance  
Elevation

MAP FINDINGS

Site

Database(s)

EDR ID Number  
EPA ID Number

**PG&E GAS PLANT SAN RAFAEL 104 5A (Continued)**

**1003878930**

Start Date: Not reported  
Finish Date: 1989-09-08 04:00:00  
Qual: Not reported  
Current Action Lead: EPA Perf In-Hse

Region: 09  
Site ID: 0902395  
EPA ID: CAD981415953  
Site Name: PG&E GAS PLANT SAN RAFAEL 104 5A  
NPL: N  
FF: N  
OU: 00  
Action Code: SI  
Action Name: SI  
SEQ: 1  
Start Date: Not reported  
Finish Date: 1989-09-08 04:00:00  
Qual: N  
Current Action Lead: EPA Perf

Region: 09  
Site ID: 0902395  
EPA ID: CAD981415953  
Site Name: PG&E GAS PLANT SAN RAFAEL 104 5A  
NPL: N  
FF: N  
OU: 00  
Action Code: PA  
Action Name: PA  
SEQ: 1  
Start Date: Not reported  
Finish Date: 1987-12-01 05:00:00  
Qual: L  
Current Action Lead: EPA Perf

Region: 09  
Site ID: 0902395  
EPA ID: CAD981415953  
Site Name: PG&E GAS PLANT SAN RAFAEL 104 5A  
NPL: N  
FF: N  
OU: 00  
Action Code: DS  
Action Name: DISCVRY  
SEQ: 1  
Start Date: 1986-06-01 04:00:00  
Finish Date: 1986-06-01 04:00:00  
Qual: Not reported  
Current Action Lead: Other

Map ID  
Direction  
Distance  
Elevation

MAP FINDINGS

Site

Database(s)

EDR ID Number  
EPA ID Number

189  
SSW  
1/4-1/2  
0.470 mi.  
2482 ft.

**UNIVERSAL PROTECTIVE COATINGS**  
121-123 JORDAN STREET  
SAN RAFAEL, CA 94901

**ENVIROSTOR** S100184014  
N/A

**Relative:**  
**Higher**  
**Actual:**  
**30 ft.**

**ENVIROSTOR:**

Name: UNIVERSAL PROTECTIVE COATINGS  
Address: 121-123 JORDAN STREET  
City,State,Zip: SAN RAFAEL, CA 94901  
Facility ID: 21280004  
Status: Refer: RWQCB  
Status Date: 06/08/1994  
Site Code: Not reported  
Site Type: Historical  
Site Type Detailed: \* Historical  
Acres: Not reported  
NPL: NO  
Regulatory Agencies: NONE SPECIFIED  
Lead Agency: NONE SPECIFIED  
Program Manager: Not reported  
Supervisor: Referred - Not Assigned  
Division Branch: Cleanup Berkeley  
Assembly: 12  
Senate: 2  
Special Program: \* Rural County Survey Program  
Restricted Use: NO  
Site Mgmt Req: NONE SPECIFIED  
Funding: Not reported  
Latitude: 37.96527  
Longitude: -122.5229  
APN: 1307223  
Past Use: NONE SPECIFIED  
Potential COC: \* HYDROCARBON SOLVENTS \* OXYGENATED SOLVENTS Asbestos Containing  
Materials (ACM \* Sludge - Paint \* ADHESIVES \* POLYMERIC RESIN WASTE \*  
UNSPECIFIED ORGANIC LIQUID MIXTURE  
Confirmed COC: NONE SPECIFIED  
Potential Description: NONE SPECIFIED  
Alias Name: APPROVED APPLICATORS, INC.  
Alias Type: Alternate Name  
Alias Name: CUSTOM MARBLE INC.  
Alias Type: Alternate Name  
Alias Name: DURACITE MANUFACTURING COMPANY  
Alias Type: Alternate Name  
Alias Name: 01307223  
Alias Type: APN  
Alias Name: 21280004  
Alias Type: Envirostor ID Number

**Completed Info:**

Completed Area Name: PROJECT WIDE  
Completed Sub Area Name: Not reported  
Completed Document Type: Preliminary Assessment Report  
Completed Date: 11/30/1987  
Comments: PRELIM ASSESS DONE Q MAILED 4/22/87, REMAILED 5/22/87, RECEIVED 6/87.  
SOURCE ACTIVITY: MANUFACTURER/APPLICATOR OF PAINTS, WATERPROOFING &  
SPECIALTY COATINGS. AT ONE TIME MANUFACTURED 181 PRODUCT FORMULAE,  
BUT CURRENTLY USES PREMADE CONSTITUENTS FOR FORMULATIONS. WASTE TYPE:  
EPOXY/LATEX RESINS, PAINT SLUDGE & ORGANIC SOLVENTS. ENF HISTORY:  
8/30/87 RWQCB COMPLIANCE MONITORING INSP - ORDER TO CEASE DISCH FROM

Map ID  
 Direction  
 Distance  
 Elevation

MAP FINDINGS

Site

Database(s)

EDR ID Number  
 EPA ID Number

**UNIVERSAL PROTECTIVE COATINGS (Continued)**

**S100184014**

OVERFLOWING SUMP; 4/30/85 CO. HLTH FOLLOW-UP ON CITIZEN COMPLAINT ALLEGING THE DUMPING OF WASTES INTO THE FLOOD CONTROL DITCH - NO COUNTY ACTION. RECOMMENDATION: SOIL & WATER TESTING UP- AND DOWNGRADIENT TO ASSESS POTENTIAL POINT SOURCES RESPONSIBLE FOR RECURRENT DISCHARGES INTO THE FLOOD CONTROL DITCH.

Completed Area Name: PROJECT WIDE  
 Completed Sub Area Name: Not reported  
 Completed Document Type: Site Screening  
 Completed Date: 02/01/1987  
 Comments: SITE SCREENING DONE RATIONALE FOR PA: ALLEGATION OF LIQUID WASTE DISCHARGES TO DRAINAGE DITCH ADJ. TO OPERATION.

Completed Area Name: PROJECT WIDE  
 Completed Sub Area Name: Not reported  
 Completed Document Type: \* Discovery  
 Completed Date: 04/09/1987  
 Comments: FACILITY IDENTIFIED RWQCB ENFORCEMENT FILE 2223.05 DHS, NCCS: NO RECORDS FOUND

Future Area Name: Not reported  
 Future Sub Area Name: Not reported  
 Future Document Type: Not reported  
 Future Due Date: Not reported  
 Schedule Area Name: Not reported  
 Schedule Sub Area Name: Not reported  
 Schedule Document Type: Not reported  
 Schedule Due Date: Not reported  
 Schedule Revised Date: Not reported

**AB190**  
**South**  
**1/4-1/2**  
**0.470 mi.**  
**2482 ft.**

**WEBER PLASTERING INC**  
**47 DE LUCA PL**  
**SAN RAFAEL, CA 94901**  
**Site 3 of 3 in cluster AB**

**LUST** **S102441121**  
**Cortese** **N/A**  
**HIST CORTESE**  
**CERS**

**Relative:**  
**Higher**  
**Actual:**  
**32 ft.**

**LUST:**  
 Name: WEBER PLASTERING INC  
 Address: 47 DE LUCA PL  
 City,State,Zip: SAN RAFAEL, CA 94901  
 Lead Agency: SAN FRANCISCO BAY RWQCB (REGION 2)  
 Case Type: LUST Cleanup Site  
 Geo Track: [http://geotracker.waterboards.ca.gov/profile\\_report.asp?global\\_id=T0604100207](http://geotracker.waterboards.ca.gov/profile_report.asp?global_id=T0604100207)  
 Global Id: T0604100207  
 Latitude: 37.96484  
 Longitude: -122.521054  
 Status: Completed - Case Closed  
 Status Date: 02/20/1996  
 Case Worker: JMJ  
 RB Case Number: 21-0217  
 Local Agency: Not reported  
 File Location: Not reported  
 Local Case Number: Not reported  
 Potential Media Affect: Soil  
 Potential Contaminants of Concern: Gasoline  
 EPA Region: 9  
 Coordinate Source: Google Geocode  
 Cuf Case: YES



Map ID  
Direction  
Distance  
Elevation

MAP FINDINGS

Site

Database(s)

EDR ID Number  
EPA ID Number

**WEBER PLASTERING INC (Continued)**

**S102441121**

Quantity Released Gallons: Not reported  
Begin Date: 07/19/1993  
Leak Reported Date: 12/01/1993  
How Discovered: Tank Closure  
How Discovered Description: Not reported  
Discharge Source: Other  
Discharge Cause: Unknown  
Stop Method: Not reported  
Stop Description: Not reported  
No Further Action Date: 02/20/1996  
CA Water Watershed Name: Bay Bridges - San Rafael (203.20)  
Dwr Groundwater Subbasin Name: San Rafael Valley (2-029)  
Disadvantaged Community: Not reported  
CA Enviroscreen 3 Score: 41-45%  
CA Enviroscreen 4 Score: 50-55%  
Military DOD Site: No  
Facility Project Subtype: Not reported  
RWQCB Region: SAN FRANCISCO BAY RWQCB (REGION 2)  
Site History: Not reported

LUST:

Global Id: T0604100207  
Contact Type: Local Agency Caseworker  
Contact Name: BRADLEY R. MARK  
Organization Name: SAN RAFAEL, CITY OF  
Address: 1039 C STREET  
City: SAN RAFAEL  
Email: brad.mark@ci.san-rafael.ca.us  
Phone Number: Not reported

Global Id: T0604100207  
Contact Type: Regional Board Caseworker - Primary Caseworker  
Contact Name: JOHN JANG  
Organization Name: SAN FRANCISCO BAY RWQCB (REGION 2)  
Address: 1515 CLAY STREET, SUITE 1400  
City: OAKLAND  
Email: jjang@waterboards.ca.gov  
Phone Number: Not reported

LUST:

Global Id: T0604100207  
Action Type: ENFORCEMENT  
Date: 02/20/0996  
Action: Closure/No Further Action Letter

Global Id: T0604100207  
Action Type: Other  
Date: 12/01/1993  
Action: Leak Reported

Global Id: T0604100207  
Action Type: Other  
Date: 07/19/1993  
Action: Leak Discovery

Global Id: T0604100207  
Action Type: Other

Map ID  
Direction  
Distance  
Elevation

MAP FINDINGS

Site

Database(s)

EDR ID Number  
EPA ID Number

**WEBER PLASTERING INC (Continued)**

**S102441121**

Date: 07/19/1993  
Action: Leak Stopped

LUST:

Global Id: T0604100207  
Status: Open - Case Begin Date  
Status Date: 07/19/1993

Global Id: T0604100207  
Status: Open - Site Assessment  
Status Date: 11/30/1993

Global Id: T0604100207  
Status: Open - Site Assessment  
Status Date: 12/01/1993

Global Id: T0604100207  
Status: Completed - Case Closed  
Status Date: 02/20/1996

LUST REG 2:

Region: 2  
Facility Id: 21-0217  
Facility Status: Case Closed  
Case Number: 85  
How Discovered: Tank Closure  
Leak Cause: UNK  
Leak Source: UNK  
Date Leak Confirmed: 12/1/1993  
Oversight Program: LUST  
Prelim. Site Assessment Workplan Submitted: 11/30/1993  
Preliminary Site Assessment Began: Not reported  
Pollution Characterization Began: Not reported  
Pollution Remediation Plan Submitted: Not reported  
Date Remediation Action Underway: Not reported  
Date Post Remedial Action Monitoring Began: Not reported

CORTESE:

Name: WEBER PLASTERING INC  
Address: 47 DE LUCA PL  
City,State,Zip: SAN RAFAEL, CA 94901  
Region: CORTESE  
Envirostor Id: Not reported  
Global ID: T0604100207  
Site/Facility Type: LUST CLEANUP SITE  
Cleanup Status: COMPLETED - CASE CLOSED  
Status Date: Not reported  
Site Code: Not reported  
Latitude: Not reported  
Longitude: Not reported  
Owner: Not reported  
Enf Type: Not reported  
Swat R: Not reported  
Flag: active  
Order No: Not reported

Map ID  
Direction  
Distance  
Elevation

MAP FINDINGS

Site

Database(s)

EDR ID Number  
EPA ID Number

**WEBER PLASTERING INC (Continued)**

**S102441121**

Waste Discharge System No: Not reported  
Effective Date: Not reported  
Region 2: Not reported  
WID Id: Not reported  
Solid Waste Id No: Not reported  
Waste Management Uit Name: Not reported  
File Name: Active Open

**HIST CORTESE:**

edr\_fname: WEBER PLASTERING INC  
edr\_fadd1: 47 DE LUCA  
City,State,Zip: SAN RAFAEL, CA 94901  
Region: CORTESE  
Facility County Code: 21  
Reg By: LTNKA  
Reg Id: 21-0217

**CERS:**

Name: WEBER PLASTERING INC  
Address: 47 DE LUCA PL  
City,State,Zip: SAN RAFAEL, CA 94901  
Site ID: 696777  
CERS ID: T0604100207  
CERS Description: Leaking Underground Storage Tank Cleanup Site

**Affiliation:**

Affiliation Type Desc: Local Agency Caseworker  
Entity Name: BRADLEY R. MARK - SAN RAFAEL, CITY OF  
Entity Title: Not reported  
Affiliation Address: 1039 C STREET  
Affiliation City: SAN RAFAEL  
Affiliation State: CA  
Affiliation Country: Not reported  
Affiliation Zip: Not reported  
Affiliation Phone: ,

**AD191**  
**SE**  
**1/4-1/2**  
**0.470 mi.**  
**2483 ft.**

**UNION OIL CO. OF CALIFORNIA**  
**620 CANAL STREET**  
**SAN RAFAEL, CA 94901**  
**Site 1 of 3 in cluster AD**

**ENVIROSTOR** **S106396682**  
**CHMIRS** **N/A**

**Relative:**  
**Lower**

**ENVIROSTOR:**  
Name: UNION OIL CO. OF CALIFORNIA  
Address: 620 CANAL STREET  
City,State,Zip: SAN RAFAEL, CA 94901  
Facility ID: 21290001  
Status: Refer: RWQCB  
Status Date: 06/08/1994  
Site Code: Not reported  
Site Type: Historical  
Site Type Detailed: \* Historical  
Acres: Not reported  
NPL: NO  
Regulatory Agencies: NONE SPECIFIED  
Lead Agency: NONE SPECIFIED

**Actual:**  
**7 ft.**

Map ID  
Direction  
Distance  
Elevation

MAP FINDINGS

Site

Database(s)

EDR ID Number  
EPA ID Number

**UNION OIL CO. OF CALIFORNIA (Continued)**

**S106396682**

Program Manager: Not reported  
Supervisor: Referred - Not Assigned  
Division Branch: Cleanup Berkeley  
Assembly: 12  
Senate: 2  
Special Program: \* Rural County Survey Program  
Restricted Use: NO  
Site Mgmt Req: NONE SPECIFIED  
Funding: Not reported  
Latitude: 37.96788  
Longitude: -122.5122  
APN: 1416201  
Past Use: NONE SPECIFIED  
Potential COC: \* OIL/WATER SEPARATION SLUDGE \* TANK BOTTOM WASTES \* WASTE OIL & MIXED OIL  
Confirmed COC: NONE SPECIFIED  
Potential Description: NONE SPECIFIED  
Alias Name: HI-TIDE BOAT SALES AND SERVICE  
Alias Type: Alternate Name  
Alias Name: 01416201  
Alias Type: APN  
Alias Name: 21290001  
Alias Type: Envirostor ID Number

Completed Info:

Completed Area Name: PROJECT WIDE  
Completed Sub Area Name: Not reported  
Completed Document Type: Site Screening  
Completed Date: 03/01/1988  
Comments: SITE SCREENING DONE RATIONALE FOR PA: ASSESS POTENTIAL EXTENT OF SOIL CONTAMINATION THAT MAY HAVE RESULTED FROM PAST AND CURRENT OPERATIONS.  
Not reported

Completed Area Name: PROJECT WIDE  
Completed Sub Area Name: Not reported  
Completed Document Type: \* Discovery  
Completed Date: 09/02/1987  
Comments: FACILITY IDENTIFIED DRIVE-BY INSPECTION OF AREA FACILITY DRIVE-BY CURRENT OPERATOR HAS WASTE OIL DRUM STORAGE ALONG EAST CHAIN-LINK FENCE SOME INDICATIONS OF STAINED SOIL IN THIS AREA. OLD OIL STORAGE TANKS HAVE BEEN REMOVED. SITE IS RIGHT ALONG THE SAN RAFAEL CANAL. GROUND PHOTOS SEE 090287 DRIVE-BY PHOTOS OF CURRENT OP

Completed Area Name: PROJECT WIDE  
Completed Sub Area Name: Not reported  
Completed Document Type: \* Discovery  
Completed Date: 02/24/1987  
Comments: FACILITY IDENTIFIED SAN RAFAEL CITY DIRECTORY 1965 - PETRO- LEUM

Future Area Name: Not reported  
Future Sub Area Name: Not reported  
Future Document Type: Not reported  
Future Due Date: Not reported  
Schedule Area Name: Not reported  
Schedule Sub Area Name: Not reported  
Schedule Document Type: Not reported  
Schedule Due Date: Not reported  
Schedule Revised Date: Not reported

Map ID  
Direction  
Distance  
Elevation

MAP FINDINGS

Site

Database(s)

EDR ID Number  
EPA ID Number

UNION OIL CO. OF CALIFORNIA (Continued)

S106396682

CHMIRS:

Name:	Not reported
Address:	620 CANAL ST.
City,State,Zip:	SAN RAFAEL, CA
OES Incident Number:	3-0941
OES notification:	02/18/2003
OES Date:	Not reported
OES Time:	Not reported
<b>Date Completed:</b>	<b>Not reported</b>
Property Use:	Not reported
Agency Id Number:	Not reported
Agency Incident Number:	Not reported
Time Notified:	Not reported
Time Completed:	Not reported
Surrounding Area:	Not reported
Estimated Temperature:	Not reported
Property Management:	Not reported
More Than Two Substances Involved?:	Not reported
Resp Agncy Personel # Of Decontaminated:	Not reported
Responding Agency Personel # Of Injuries:	Not reported
Responding Agency Personel # Of Fatalities:	Not reported
Others Number Of Decontaminated:	Not reported
Others Number Of Injuries:	Not reported
Others Number Of Fatalities:	Not reported
Vehicle Make/year:	Not reported
Vehicle License Number:	Not reported
Vehicle State:	Not reported
Vehicle Id Number:	Not reported
CA DOT PUC/ICC Number:	Not reported
Company Name:	Not reported
Reporting Officer Name/ID:	Not reported
Report Date:	Not reported
Facility Telephone:	Not reported
Waterway Involved:	Yes
Waterway:	San Rafael Canal
Spill Site:	Not reported
Cleanup By:	Unknown
Containment:	Not reported
What Happened:	Not reported
Type:	Not reported
Measure:	Not reported
Other:	Not reported
Date/Time:	Not reported
Year:	2003
Agency:	NRC
Incident Date:	2/18/200312:00:00 AM
Admin Agency:	San Rafael Fire Department
Amount:	Not reported
Contained:	Yes
Site Type:	Waterways
E Date:	Not reported
Substance:	Diesel
Gallons:	5
Unknown:	0
Substance #2:	Not reported
Substance #3:	Not reported
Evacuations:	0

Map ID  
 Direction  
 Distance  
 Elevation

MAP FINDINGS

Site

Database(s)

EDR ID Number  
 EPA ID Number

**UNION OIL CO. OF CALIFORNIA (Continued)**

**S106396682**

Number of Injuries: 0  
 Number of Fatalities: 0  
 #1 Pipeline: Not reported  
 #2 Pipeline: Not reported  
 #3 Pipeline: Not reported  
 #1 Vessel >= 300 Tons: Not reported  
 #2 Vessel >= 300 Tons: Not reported  
 #3 Vessel >= 300 Tons: Not reported  
 Evacs: Not reported  
 Injuries: Not reported  
 Fatafs: Not reported  
 Comments: Not reported  
 Description: Per fax from the NRC: Caller stated that Mr. Burnt was working on his boat and spilled diesel fuel in the water. Absorbents applied.

**AD192**  
**SE**  
**1/4-1/2**  
**0.470 mi.**  
**2484 ft.**

**CARRICO PROPERTY**  
**619 CANAL ST**  
**SAN RAFAEL, CA 94901**  
**Site 2 of 3 in cluster AD**

**LUST** **S101307481**  
**Cortese** **N/A**  
**HIST CORTESE**  
**CERS**

**Relative:**  
**Lower**  
**Actual:**  
**6 ft.**

**LUST:**  
 Name: CARRICO PROPERTY  
 Address: 619 CANAL ST  
 City,State,Zip: SAN RAFAEL, CA 94901  
 Lead Agency: SAN FRANCISCO BAY RWQCB (REGION 2)  
 Case Type: LUST Cleanup Site  
 Geo Track: [http://geotracker.waterboards.ca.gov/profile\\_report.asp?global\\_id=T0604100161](http://geotracker.waterboards.ca.gov/profile_report.asp?global_id=T0604100161)  
 Global Id: T0604100161  
 Latitude: 37.967315  
 Longitude: -122.512627  
 Status: Completed - Case Closed  
 Status Date: 06/01/2006  
 Case Worker: JMJ  
 RB Case Number: 21-0170  
 Local Agency: Not reported  
 File Location: Not reported  
 Local Case Number: Not reported  
 Potential Media Affect: Other Groundwater (uses other than drinking water)  
 Potential Contaminants of Concern: Waste Oil / Motor / Hydraulic / Lubricating  
 EPA Region: 9  
 Coordinate Source: Google Geocode  
 Cuf Case: NO  
 Quantity Released Gallons: Not reported  
 Begin Date: 11/20/1992  
 Leak Reported Date: 11/20/1992  
 How Discovered: Tank Closure  
 How Discovered Description: Not reported  
 Discharge Source: Tank  
 Discharge Cause: Physc / Mech Damage  
 Stop Method: Not reported  
 Stop Description: Not reported  
 No Further Action Date: 06/01/2006  
 CA Water Watershed Name: Bay Bridges - San Rafael (203.20)  
 Dwr Groundwater Subbasin Name: Not reported  
 Disadvantaged Community: Not reported  
 CA Enviroscreen 3 Score: 56-60%

Map ID  
Direction  
Distance  
Elevation

MAP FINDINGS

Site

Database(s)

EDR ID Number  
EPA ID Number

**CARRICO PROPERTY (Continued)**

**S101307481**

CA Enviroscreen 4 Score: 70-75%  
Military DOD Site: No  
Facility Project Subtype: Not reported  
RWQCB Region: SAN FRANCISCO BAY RWQCB (REGION 2)  
Site History: Not reported

LUST:

Global Id: T0604100161  
Contact Type: Local Agency Caseworker  
Contact Name: BRADLEY R. MARK  
Organization Name: SAN RAFAEL, CITY OF  
Address: 1039 C STREET  
City: SAN RAFAEL  
Email: brad.mark@ci.san-rafael.ca.us  
Phone Number: Not reported

Global Id: T0604100161  
Contact Type: Regional Board Caseworker - Primary Caseworker  
Contact Name: JOHN JANG  
Organization Name: SAN FRANCISCO BAY RWQCB (REGION 2)  
Address: 1515 CLAY STREET, SUITE 1400  
City: OAKLAND  
Email: jjang@waterboards.ca.gov  
Phone Number: Not reported

LUST:

Global Id: T0604100161  
Action Type: RESPONSE  
Date: 08/13/1990  
Action: Preliminary Site Assessment Workplan

Global Id: T0604100161  
Action Type: RESPONSE  
Date: 06/24/1994  
Action: Correspondence

Global Id: T0604100161  
Action Type: RESPONSE  
Date: 08/29/1990  
Action: Correspondence

Global Id: T0604100161  
Action Type: RESPONSE  
Date: 04/16/1992  
Action: Correspondence

Global Id: T0604100161  
Action Type: RESPONSE  
Date: 09/03/1993  
Action: Monitoring Report - Other

Global Id: T0604100161  
Action Type: RESPONSE  
Date: 11/09/2005  
Action: Request for Closure

Global Id: T0604100161

Map ID  
Direction  
Distance  
Elevation

MAP FINDINGS

Site

Database(s)

EDR ID Number  
EPA ID Number

**CARRICO PROPERTY (Continued)**

**S101307481**

Action Type: ENFORCEMENT  
Date: 06/23/2010  
Action: Referral to Other State Agency

Global Id: T0604100161  
Action Type: RESPONSE  
Date: 11/20/1992  
Action: Soil and Water Investigation Workplan

Global Id: T0604100161  
Action Type: ENFORCEMENT  
Date: 12/29/2005  
Action: \* Verbal Communication

Global Id: T0604100161  
Action Type: ENFORCEMENT  
Date: 12/02/2005  
Action: Verbal Communication

Global Id: T0604100161  
Action Type: ENFORCEMENT  
Date: 12/07/2005  
Action: Verbal Communication

Global Id: T0604100161  
Action Type: ENFORCEMENT  
Date: 06/01/2006  
Action: Closure/No Further Action Letter

Global Id: T0604100161  
Action Type: Other  
Date: 11/20/1992  
Action: Leak Reported

Global Id: T0604100161  
Action Type: RESPONSE  
Date: 08/25/1993  
Action: Request for Closure

Global Id: T0604100161  
Action Type: RESPONSE  
Date: 09/20/1993  
Action: Correspondence

Global Id: T0604100161  
Action Type: RESPONSE  
Date: 11/22/2005  
Action: Correspondence

Global Id: T0604100161  
Action Type: RESPONSE  
Date: 07/14/1992  
Action: Soil and Water Investigation Report

Global Id: T0604100161  
Action Type: RESPONSE  
Date: 01/28/1993



Map ID  
Direction  
Distance  
Elevation

MAP FINDINGS

Site

Database(s)

EDR ID Number  
EPA ID Number

**CARRICO PROPERTY (Continued)**

**S101307481**

Action: Monitoring Report - Quarterly

Global Id: T0604100161  
Action Type: ENFORCEMENT  
Date: 10/31/2005  
Action: Technical Correspondence / Assistance / Other

Global Id: T0604100161  
Action Type: ENFORCEMENT  
Date: 02/09/2006  
Action: Verbal Communication

Global Id: T0604100161  
Action Type: ENFORCEMENT  
Date: 03/13/2006  
Action: Verbal Communication

Global Id: T0604100161  
Action Type: Other  
Date: 11/20/1992  
Action: Leak Discovery

Global Id: T0604100161  
Action Type: Other  
Date: 11/20/1992  
Action: Leak Stopped

**LUST:**

Global Id: T0604100161  
Status: Open - Case Begin Date  
Status Date: 11/20/1992

Global Id: T0604100161  
Status: Open - Site Assessment  
Status Date: 11/20/1992

Global Id: T0604100161  
Status: Completed - Case Closed  
Status Date: 06/01/2006

**LUST REG 2:**

Region: 2  
Facility Id: 21-0170  
Facility Status: Preliminary site assessment underway  
Case Number: 21-0170  
How Discovered: Tank Closure  
Leak Cause: Structure Failure  
Leak Source: Tank  
Date Leak Confirmed: Not reported  
Oversight Program: LUST  
Prelim. Site Assessment Workplan Submitted: Not reported  
Preliminary Site Assessment Began: 11/20/1992  
Pollution Characterization Began: Not reported  
Pollution Remediation Plan Submitted: Not reported  
Date Remediation Action Underway: Not reported

Map ID  
Direction  
Distance  
Elevation

MAP FINDINGS

Site

Database(s)

EDR ID Number  
EPA ID Number

**CARRICO PROPERTY (Continued)**

**S101307481**

Date Post Remedial Action Monitoring Began: Not reported

**CORTESE:**

Name: CARRICO PROPERTY  
Address: 619 CANAL ST  
City,State,Zip: SAN RAFAEL, CA 94901  
Region: CORTESE  
Envirostor Id: Not reported  
Global ID: T0604100161  
Site/Facility Type: LUST CLEANUP SITE  
Cleanup Status: COMPLETED - CASE CLOSED  
Status Date: Not reported  
Site Code: Not reported  
Latitude: Not reported  
Longitude: Not reported  
Owner: Not reported  
Enf Type: Not reported  
Swat R: Not reported  
Flag: active  
Order No: Not reported  
Waste Discharge System No: Not reported  
Effective Date: Not reported  
Region 2: Not reported  
WID Id: Not reported  
Solid Waste Id No: Not reported  
Waste Management Uit Name: Not reported  
File Name: Active Open

**HIST CORTESE:**

edr\_fname: CARRICO PROPERTY  
edr\_fadd1: 619 CANAL  
City,State,Zip: SAN RAFAEL, CA  
Region: CORTESE  
Facility County Code: 21  
Reg By: LTNKA  
Reg Id: 21-0170

**CERS:**

Name: CARRICO PROPERTY  
Address: 619 CANAL ST  
City,State,Zip: SAN RAFAEL, CA 94901  
Site ID: 642058  
CERS ID: T0604100161  
CERS Description: Leaking Underground Storage Tank Cleanup Site

**Affiliation:**

Affiliation Type Desc: Local Agency Caseworker  
Entity Name: BRADLEY R. MARK - SAN RAFAEL, CITY OF  
Entity Title: Not reported  
Affiliation Address: 1039 C STREET  
Affiliation City: SAN RAFAEL  
Affiliation State: CA  
Affiliation Country: Not reported  
Affiliation Zip: Not reported  
Affiliation Phone: ,

MAP FINDINGS

Map ID  
Direction  
Distance  
Elevation

Site

Database(s)

EDR ID Number  
EPA ID Number

**AE193**  
**WSW**  
**1/4-1/2**  
**0.476 mi.**  
**2512 ft.**

**BAXTER COURT PROPERTY**  
**714 A FRANCISCO BOULEVARD WEST**  
**SAN RAFAEL, CA 94901**

**ENVIROSTOR** **1006835490**  
**DEED** **N/A**  
**WDS**

**Site 1 of 2 in cluster AE**

**Relative:**  
**Higher**  
**Actual:**  
**23 ft.**

ENVIROSTOR:  
Name: BAXTER COURT PROPERTY  
Address: 714 A FRANCISCO BOULEVARD WEST  
City,State,Zip: SAN RAFAEL, CA 94901  
Facility ID: 71003673  
Status: Certified O&M - Land Use Restrictions Only  
Status Date: 11/03/2010  
Site Code: 550008  
Site Type: Tiered Permit  
Site Type Detailed: Tiered Permit  
Acres: 5  
NPL: NO  
Regulatory Agencies: NONE SPECIFIED  
Lead Agency: TPCAB  
Program Manager: Not reported  
Supervisor: Julie Pettijohn  
Division Branch: Cleanup Berkeley  
Assembly: 12  
Senate: 2  
Special Program: Not reported  
Restricted Use: YES  
Site Mgmt Req: NONE SPECIFIED  
Funding: Not reported  
Latitude: 37.96356  
Longitude: -122.5127  
APN: NONE SPECIFIED  
Past Use: METAL PLATING - CHROME, VEHICLE MAINTENANCE  
Potential COC: Tetrachloroethylene (PCE Trichloroethylene (TCE Chromium VI  
Confirmed COC: 300 223 015 330 027  
Potential Description: SOIL  
Alias Name: CAD982472375  
Alias Type: EPA Identification Number  
Alias Name: 110002820779  
Alias Type: EPA (FRS #)  
Alias Name: 550008  
Alias Type: Project Code (Site Code)  
Alias Name: 71003673  
Alias Type: Envirostor ID Number

**Completed Info:**

Completed Area Name: PROJECT WIDE  
Completed Sub Area Name: Not reported  
Completed Document Type: \* CEQA  
Completed Date: 02/19/2008  
Comments: Not reported

Completed Area Name: PROJECT WIDE  
Completed Sub Area Name: Not reported  
Completed Document Type: Site Inspections/Visit (Non LUR)  
Completed Date: 06/23/2006  
Comments: Not reported

Completed Area Name: PROJECT WIDE  
Completed Sub Area Name: Not reported

Map ID  
Direction  
Distance  
Elevation

MAP FINDINGS

Site

Database(s)

EDR ID Number  
EPA ID Number

**BAXTER COURT PROPERTY (Continued)**

**1006835490**

Completed Document Type: Phase I Verification  
Completed Date: 03/07/2002  
Comments: Not reported

Completed Area Name: PROJECT WIDE  
Completed Sub Area Name: Not reported  
Completed Document Type: Consent Agreement  
Completed Date: 06/30/2005  
Comments: Not reported

Completed Area Name: PROJECT WIDE  
Completed Sub Area Name: Not reported  
Completed Document Type: Land Use Restriction  
Completed Date: 09/12/2008  
Comments: Not reported

Completed Area Name: PROJECT WIDE  
Completed Sub Area Name: Not reported  
Completed Document Type: Remedy Selection and Statement of Basis  
Completed Date: 04/02/2008  
Comments: Not reported

Completed Area Name: PROJECT WIDE  
Completed Sub Area Name: Not reported  
Completed Document Type: Phase I Verification  
Completed Date: 03/07/2002  
Comments: Inspection report sent on 3/7/2002

Completed Area Name: PROJECT WIDE  
Completed Sub Area Name: Not reported  
Completed Document Type: Remedial Action Completion Report  
Completed Date: 07/11/2008  
Comments: Not reported

Completed Area Name: PROJECT WIDE  
Completed Sub Area Name: Not reported  
Completed Document Type: Phase 1  
Completed Date: 03/07/2002  
Comments: Not reported

Completed Area Name: PROJECT WIDE  
Completed Sub Area Name: Not reported  
Completed Document Type: Fact Sheets  
Completed Date: 03/26/2008  
Comments: Not reported

Completed Area Name: PROJECT WIDE  
Completed Sub Area Name: Not reported  
Completed Document Type: Risk Assessment Workplan  
Completed Date: 12/31/2006  
Comments: Not reported

Completed Area Name: PROJECT WIDE  
Completed Sub Area Name: Not reported  
Completed Document Type: Supplemental Site Investigation Workplan  
Completed Date: 06/13/2006  
Comments: Not reported

Map ID  
Direction  
Distance  
Elevation

MAP FINDINGS

Site

Database(s)

EDR ID Number  
EPA ID Number

**BAXTER COURT PROPERTY (Continued)**

**1006835490**

Completed Area Name: PROJECT WIDE  
Completed Sub Area Name: Not reported  
Completed Document Type: Interim Measures Implementation Report  
Completed Date: 06/30/2007  
Comments: Not reported

Completed Area Name: PROJECT WIDE  
Completed Sub Area Name: Not reported  
Completed Document Type: Supplemental Site Investigation Report  
Completed Date: 06/29/2007  
Comments: Not reported

Completed Area Name: PROJECT WIDE  
Completed Sub Area Name: Not reported  
Completed Document Type: Corrective Measures Proposal  
Completed Date: 04/02/2008  
Comments: Not reported

Completed Area Name: PROJECT WIDE  
Completed Sub Area Name: Not reported  
Completed Document Type: Phase 1  
Completed Date: 03/11/2004  
Comments: Not reported

Future Area Name: Not reported  
Future Sub Area Name: Not reported  
Future Document Type: Not reported  
Future Due Date: Not reported  
Schedule Area Name: Not reported  
Schedule Sub Area Name: Not reported  
Schedule Document Type: Not reported  
Schedule Due Date: Not reported  
Schedule Revised Date: Not reported

**DEED:**

Name: BAXTER COURT PROPERTY  
Address: 714 A FRANCISCO BOULEVARD WEST  
City,State,Zip: SAN RAFAEL, CA 94901  
Envirostor ID: 71003673  
Area: PROJECT WIDE  
Sub Area: Not reported  
Site Type: TIERED PERMIT  
Status: CERTIFIED O&M - LAND USE RESTRICTIONS ONLY  
Agency: Not reported  
Covenant Uploaded: Not reported  
Deed Date(s): Not reported  
File Name: Envirostor Land Use Restrictions

**WDS:**

Name: WESTERN PLATING & POLISHING  
Address: 714 A FRANCISCO BLVD WEST  
City: SAN RAFAEL  
Facility ID: San Francisco Bay 211011237  
Facility Type: Not reported  
Facility Status: Active - Any facility with a continuous or seasonal discharge that is under Waste Discharge Requirements.

Map ID  
 Direction  
 Distance  
 Elevation

MAP FINDINGS

Site

Database(s)

EDR ID Number  
 EPA ID Number

**BAXTER COURT PROPERTY (Continued)**

**1006835490**

NPDES Number: CAS000001 The 1st 2 characters designate the state. The remaining 7 are assigned by the Regional Board

Subregion: 2

Facility Telephone: Not reported

Facility Contact: Not reported

Agency Name: WESTERN PLATING & POLISHING

Agency Address: Not reported

Agency City,St,Zip: 0

Agency Contact: Not reported

Agency Telephone: Not reported

Agency Type: Not reported

SIC Code: 0

SIC Code 2: Not reported

Primary Waste Type: Not reported

Primary Waste: Not reported

Waste Type2: Not reported

Waste2: Not reported

Primary Waste Type: Not reported

Secondary Waste: Not reported

Secondary Waste Type: Not reported

Design Flow: 0

Baseline Flow: 0

Reclamation: Not reported

POTW: Not reported

Treat To Water: Minor Threat to Water Quality. A violation of a regional board order should cause a relatively minor impairment of beneficial uses compared to a major or minor threat. Not: All nurds without a TTWQ will be considered a minor threat to water quality unless coded at a higher Level. A Zero (0) may be used to code those NURDS that are found to represent no threat to water quality.

Complexity: Category C - Facilities having no waste treatment systems, such as cooling water dischargers or those who must comply through best management practices, facilities with passive waste treatment and disposal systems, such as septic systems with subsurface disposal, or dischargers having waste storage systems with land disposal such as dairy waste ponds.

**AE194**  
**WSW**  
**1/4-1/2**  
**0.476 mi.**  
**2512 ft.**

**SPEC-ELECTROPLATING**  
**712 FRANCISCO BLVD.**  
**SAN RAFAEL, CA 94901**  
**Site 2 of 2 in cluster AE**

**ENVIROSTOR** **1000165760**  
**HIST UST** **N/A**  
**FINDS**  
**ECHO**  
**WDS**  
**CIWQS**

**Relative:**  
**Higher**  
**Actual:**  
**23 ft.**

ENVIROSTOR:  
 Name: SPECIFICATION CHROMIUM CORPORATION  
 Address: 712 FRANCISCO BOULEVARD  
 City,State,Zip: SAN RAFAEL, CA 94901  
 Facility ID: 71002990  
 Status: No Further Action  
 Status Date: 04/20/1999  
 Site Code: Not reported  
 Site Type: Tiered Permit  
 Site Type Detailed: Tiered Permit  
 Acres: Not reported  
 NPL: NO  
 Regulatory Agencies: NONE SPECIFIED  
 Lead Agency: NONE SPECIFIED

Map ID  
Direction  
Distance  
Elevation

MAP FINDINGS

Site

Database(s)

EDR ID Number  
EPA ID Number

**SPEC-ELECTROPLATING (Continued)**

**1000165760**

Program Manager: Not reported  
Supervisor: Not reported  
Division Branch: Cleanup Berkeley  
Assembly: 12  
Senate: 2  
Special Program: Not reported  
Restricted Use: NO  
Site Mgmt Req: NONE SPECIFIED  
Funding: Not reported  
Latitude: 37.96308  
Longitude: -122.5127  
APN: NONE SPECIFIED  
Past Use: NONE SPECIFIED  
Potential COC: NONE SPECIFIED  
Confirmed COC: NONE SPECIFIED  
Potential Description: NONE SPECIFIED  
Alias Name: CAD982316523  
Alias Type: EPA Identification Number  
Alias Name: 110000831850  
Alias Type: EPA (FRS #)  
Alias Name: 71002990  
Alias Type: Envirostor ID Number

**Completed Info:**

Completed Area Name: PROJECT WIDE  
Completed Sub Area Name: Not reported  
Completed Document Type: Consent Agreement  
Completed Date: 12/10/2002  
Comments: Not reported

Completed Area Name: PROJECT WIDE  
Completed Sub Area Name: Not reported  
Completed Document Type: Consent Agreement  
Completed Date: 03/30/2005  
Comments: Not reported

Completed Area Name: PROJECT WIDE  
Completed Sub Area Name: Not reported  
Completed Document Type: Site Inspections/Visit (Non LUR)  
Completed Date: 04/20/1999  
Comments: Not reported

Completed Area Name: PROJECT WIDE  
Completed Sub Area Name: Not reported  
Completed Document Type: Phase I Verification  
Completed Date: 10/21/1997  
Comments: Not reported

Completed Area Name: PROJECT WIDE  
Completed Sub Area Name: Not reported  
Completed Document Type: Consent Agreement  
Completed Date: 12/10/2002  
Comments: Not reported

Completed Area Name: PROJECT WIDE  
Completed Sub Area Name: Not reported  
Completed Document Type: Phase I Verification  
Completed Date: 10/21/1997

Map ID  
Direction  
Distance  
Elevation

MAP FINDINGS

Site

Database(s)

EDR ID Number  
EPA ID Number

**SPEC-ELECTROPLATING (Continued)**

**1000165760**

Comments: Not reported  
  
Completed Area Name: PROJECT WIDE  
Completed Sub Area Name: Not reported  
Completed Document Type: Phase I Verification  
Completed Date: 05/10/2002  
Comments: Inspection report sent on 5/10/2002

Completed Area Name: PROJECT WIDE  
Completed Sub Area Name: Not reported  
Completed Document Type: Phase I Verification  
Completed Date: 05/10/2002  
Comments: Inspection report sent on 5/10/2002

Completed Area Name: PROJECT WIDE  
Completed Sub Area Name: Not reported  
Completed Document Type: Phase 1  
Completed Date: 03/09/2004  
Comments: Not reported

Completed Area Name: PROJECT WIDE  
Completed Sub Area Name: Not reported  
Completed Document Type: Phase 1  
Completed Date: 03/07/2002  
Comments: Not reported

Future Area Name: Not reported  
Future Sub Area Name: Not reported  
Future Document Type: Not reported  
Future Due Date: Not reported  
Schedule Area Name: Not reported  
Schedule Sub Area Name: Not reported  
Schedule Document Type: Not reported  
Schedule Due Date: Not reported  
Schedule Revised Date: Not reported

**HIST UST:**

Name: DOBBINS AND FLOYDS CRANE SER  
Address: 712 A FRANCISCO BLVD W  
City,State,Zip: SAN RAFAEL, CA 94901  
File Number: 000291e0  
URL: <https://documents.geotracker.waterboards.ca.gov/ustpdfs/pdf/000291e0.pdf>  
Region: Not reported  
Facility ID: Not reported  
Facility Type: Not reported  
Other Type: Not reported  
Contact Name: Not reported  
Telephone: Not reported  
Owner Name: Not reported  
Owner Address: Not reported  
Owner City,St,Zip: Not reported  
Total Tanks: Not reported

Tank Num: Not reported  
Container Num: Not reported  
Year Installed: Not reported  
Tank Capacity: Not reported



Map ID  
Direction  
Distance  
Elevation

MAP FINDINGS

Site

Database(s)

EDR ID Number  
EPA ID Number

**SPEC-ELECTROPLATING (Continued)**

**1000165760**

Tank Used for: Not reported  
Type of Fuel: Not reported  
Container Construction Thickness: Not reported  
Leak Detection: Not reported

Click here for Geo Tracker PDF:

**FINDS:**

Registry ID: 110000831850

Click Here for FRS Facility Detail Report:

**Environmental Interest/Information System:**

California Hazardous Waste Tracking System - Datamart (HWTS-DATAMART) provides California with information on hazardous waste shipments for generators, transporters, and treatment, storage, and disposal facilities.

RCRAInfo is a national information system that supports the Resource Conservation and Recovery Act (RCRA) program through the tracking of events and activities related to facilities that generate, transport, and treat, store, or dispose of hazardous waste. RCRAInfo allows RCRA program staff to track the notification, permit, compliance, and corrective action activities required under RCRA.

HAZARDOUS WASTE BIENNIAL REPORTER

Click this hyperlink while viewing on your computer to access additional FINDS: detail in the EDR Site Report.

**ECHO:**

Envid: 1000165760  
Registry ID: 110000831850  
DFR URL: <http://echo.epa.gov/detailed-facility-report?fid=110000831850>  
Name: SPEC-ELECTROPLATING  
Address: 712 FRANCISCO BLVD.  
City,State,Zip: SAN RAFAEL, CA 94901

**WDS:**

Name: SPECIFICATION CHROMIUM CORP  
Address: 712 FRANCISCO BLVD  
City: SAN RAFAEL  
Facility ID: San Francisco Bay 211003880  
Facility Type: Not reported  
Facility Status: Active - Any facility with a continuous or seasonal discharge that is under Waste Discharge Requirements.  
NPDES Number: CAS000001 The 1st 2 characters designate the state. The remaining 7 are assigned by the Regional Board  
Subregion: 2  
Facility Telephone: Not reported  
Facility Contact: Not reported  
Agency Name: RICHARD J. KILMURRAY  
Agency Address: Not reported  
Agency City,St,Zip: 0  
Agency Contact: Not reported  
Agency Telephone: Not reported  
Agency Type: Not reported  
SIC Code: 0  
SIC Code 2: Not reported

Map ID  
Direction  
Distance  
Elevation

MAP FINDINGS

Site

Database(s)

EDR ID Number  
EPA ID Number

**SPEC-ELECTROPLATING (Continued)**

**1000165760**

Primary Waste Type: Not reported  
Primary Waste: Not reported  
Waste Type2: Not reported  
Waste2: Not reported  
Primary Waste Type: Not reported  
Secondary Waste: Not reported  
Secondary Waste Type: Not reported  
Design Flow: 0  
Baseline Flow: 0  
Reclamation: Not reported  
POTW: Not reported  
Treat To Water: Minor Threat to Water Quality. A violation of a regional board order should cause a relatively minor impairment of beneficial uses compared to a major or minor threat. Not: All nurds without a TTWQ will be considered a minor threat to water quality unless coded at a higher Level. A Zero (0) may be used to code those NURDS that are found to represent no threat to water quality.  
  
Complexity: Category C - Facilities having no waste treatment systems, such as cooling water dischargers or those who must comply through best management practices, facilities with passive waste treatment and disposal systems, such as septic systems with subsurface disposal, or dischargers having waste storage systems with land disposal such as dairy waste ponds.

**CIWQS:**

Name: SPECIFICATION CHROMIUM CORP  
Address: 712 FRANCISCO BLVD  
City,State,Zip: SAN RAFAEL, CA 94902  
Agency: Specification Chromium Corp  
Agency Address: PO Box 2885, San Rafael, CA 94912  
Place/Project Type: Industrial - Electroplating, Plating, Polishing, Anodizing, and Coloring  
  
SIC/NAICS: 3471  
Region: 2  
Program: INDSTW  
Regulatory Measure Status: Terminated  
Regulatory Measure Type: Storm water industrial  
Order Number: 2014-0057-DWQ  
WDID: 2 211003880  
NPDES Number: CAS000001  
Adoption Date: Not reported  
Effective Date: 04/03/1992  
Termination Date: 01/22/2008  
Expiration/Review Date: Not reported  
Design Flow: Not reported  
Major/Minor: Not reported  
Complexity: Not reported  
TTWQ: Not reported  
Enforcement Actions within 5 years: 0  
Violations within 5 years: 0  
Latitude: Not reported  
Longitude: Not reported

Map ID  
Direction  
Distance  
Elevation

MAP FINDINGS

Site

Database(s)

EDR ID Number  
EPA ID Number

**AF195**      **N J UNITED DBA MAXWELL THE CLEANER**  
**West**      **1101 3RD STREET**  
**1/4-1/2**      **SAN RAFAEL, CA 94901**  
**0.479 mi.**  
**2528 ft.**      **Site 1 of 4 in cluster AF**

**LUST**      **S101307515**  
**Cortese**      **N/A**  
**DRYCLEANERS**  
**EMI**  
**HIST CORTESE**  
**CERS**

**Relative:**  
**Higher**

**Actual:**  
**33 ft.**

LUST:

Name: MOBIL  
Address: 1101 3RD ST  
City,State,Zip: SAN RAFAEL, CA 94901  
Lead Agency: SAN FRANCISCO BAY RWQCB (REGION 2)  
Case Type: LUST Cleanup Site  
Geo Track: [http://geotracker.waterboards.ca.gov/profile\\_report.asp?global\\_id=T0604100158](http://geotracker.waterboards.ca.gov/profile_report.asp?global_id=T0604100158)  
Global Id: T0604100158  
Latitude: 37.9720242527166  
Longitude: -122.528602480888  
Status: Completed - Case Closed  
Status Date: 03/05/2009  
Case Worker: Not reported  
RB Case Number: 21-0167  
Local Agency: Not reported  
File Location: Regional Board  
Local Case Number: Not reported  
Potential Media Affect: Other Groundwater (uses other than drinking water)  
Potential Contaminants of Concern: Benzene, Tetrachloroethylene (PCE), Gasoline  
EPA Region: 9  
Coordinate Source: Manual Entry on Screens  
Cuf Case: YES  
Quantity Released Gallons: Not reported  
Begin Date: 05/15/1992  
Leak Reported Date: 05/15/1992  
How Discovered: Tank Closure  
How Discovered Description: Not reported  
Discharge Source: Other  
Discharge Cause: Unknown  
Stop Method: Close and Remove Tank  
Stop Description: Not reported  
No Further Action Date: 03/05/2009  
CA Water Watershed Name: Bay Bridges - San Rafael (203.20)  
Dwr Groundwater Subbasin Name: Not reported  
Disadvantaged Community: Not reported  
CA Enviroscreen 3 Score: 1-5% (lowest scores)  
CA Enviroscreen 4 Score: 15-20%  
Military DOD Site: No  
Facility Project Subtype: Not reported  
RWQCB Region: SAN FRANCISCO BAY RWQCB (REGION 2)  
Site History: Well resampled in 2008, low detections, close case in 2009.

LUST:

Global Id: T0604100158  
Action Type: ENFORCEMENT  
Date: 01/31/2008  
Action: Site Visit / Inspection / Sampling

Global Id: T0604100158  
Action Type: ENFORCEMENT  
Date: 03/05/2009  
Action: Closure/No Further Action Letter

Map ID  
Direction  
Distance  
Elevation

MAP FINDINGS

Site

Database(s)

EDR ID Number  
EPA ID Number

**N J UNITED DBA MAXWELL THE CLEANER (Continued)**

**S101307515**

Global Id: T0604100158  
Action Type: Other  
Date: 05/15/1992  
Action: Leak Reported

Global Id: T0604100158  
Action Type: RESPONSE  
Date: 09/26/2008  
Action: Monitoring Report - Other

Global Id: T0604100158  
Action Type: REMEDIATION  
Date: 02/01/1993  
Action: Excavation

Global Id: T0604100158  
Action Type: ENFORCEMENT  
Date: 07/08/2008  
Action: 13267 Monitoring Program

Global Id: T0604100158  
Action Type: Other  
Date: 11/06/1992  
Action: Leak Discovery

Global Id: T0604100158  
Action Type: Other  
Date: 11/06/1992  
Action: Leak Stopped

**LUST:**

Global Id: T0604100158  
Status: Open - Case Begin Date  
Status Date: 05/15/1992

Global Id: T0604100158  
Status: Open - Site Assessment  
Status Date: 11/06/1992

Global Id: T0604100158  
Status: Open - Verification Monitoring  
Status Date: 12/10/2008

Global Id: T0604100158  
Status: Completed - Case Closed  
Status Date: 03/05/2009

**LUST REG 2:**

Region: 2  
Facility Id: 21-0167  
Facility Status: Preliminary site assessment workplan submitted  
Case Number: 72  
How Discovered: Tank Closure  
Leak Cause: UNK  
Leak Source: UNK

Map ID  
Direction  
Distance  
Elevation

MAP FINDINGS

Site

Database(s)

EDR ID Number  
EPA ID Number

**N J UNITED DBA MAXWELL THE CLEANER (Continued)**

**S101307515**

Date Leak Confirmed: Not reported  
Oversight Program: LUST  
Prelim. Site Assessment Wokplan Submitted: 11/6/1992  
Preliminary Site Assessment Began: Not reported  
Pollution Characterization Began: Not reported  
Pollution Remediation Plan Submitted: Not reported  
Date Remediation Action Underway: Not reported  
Date Post Remedial Action Monitoring Began: Not reported

**CORTESE:**

Name: MOBIL  
Address: 1101 3RD ST  
City,State,Zip: SAN RAFAEL, CA 94901  
Region: CORTESE  
Envirostor Id: Not reported  
Global ID: T0604100158  
Site/Facility Type: LUST CLEANUP SITE  
Cleanup Status: COMPLETED - CASE CLOSED  
Status Date: Not reported  
Site Code: Not reported  
Latitude: Not reported  
Longitude: Not reported  
Owner: Not reported  
Enf Type: Not reported  
Swat R: Not reported  
Flag: active  
Order No: Not reported  
Waste Discharge System No: Not reported  
Effective Date: Not reported  
Region 2: Not reported  
WID Id: Not reported  
Solid Waste Id No: Not reported  
Waste Management Uit Name: Not reported  
File Name: Active Open

**DRYCLEANERS:**

Name: MAXWELL THE CLEANER  
Address: 1101 3RD ST  
City,State,Zip: SAN RAFAEL, CA 94901  
EPA Id: CAL000323462  
NAICS Code: 81232  
NAICS Description: Drycleaning and Laundry Services (except Coin-Operated)  
SIC Code: 7211  
SIC Description: Power Laundries, Family and Commercial  
Create Date: 08/13/2007  
Facility Active: Yes  
Inactive Date: Not reported  
Facility Addr2: Not reported  
Owner Name: NJ UNITED, INC  
Owner Address: 1101 3RD STREET  
Owner Address 2: Not reported  
Owner Telephone: 4154709279  
Contact Name: ANDREW CHA  
Contact Address: 1101 3RD ST  
Contact Address 2: Not reported  
Contact Telephone: 4154709279

Map ID  
Direction  
Distance  
Elevation

MAP FINDINGS

Site

Database(s)

EDR ID Number  
EPA ID Number

**N J UNITED DBA MAXWELL THE CLEANER (Continued)**

**S101307515**

Contact Fax: 4154597545  
Mailing Name: Not reported  
Mailing Address 1: 1101 3RD ST  
Mailing Address 2: Not reported  
Mailing City: SAN RAFAEL  
Mailing State: CA  
Mailing Zip: 949013807  
Owner Fax: 4154597545  
Region Code: 2  
Latitude: 37.97196  
Longitude: -122.52864

Name: MAXWELL THE CLEANERS  
Address: 1101 3RD ST  
City,State,Zip: SAN RAFAEL, CA 949011811  
EPA Id: CAL000169522  
NAICS Code: 81232  
NAICS Description: Drycleaning and Laundry Services (except Coin-Operated)  
SIC Code: 7211  
SIC Description: Power Laundries, Family and Commercial  
Create Date: 06/12/1997  
Facility Active: No  
Inactive Date: 06/30/2007  
Facility Addr2: Not reported  
Owner Name: BARBARA OWENS  
Owner Address: 747 B STREET #3  
Owner Address 2: Not reported  
Owner Telephone: 4157212290  
Contact Name: BARBARA OWENS, SECY  
Contact Address: 747 B STREET 1ST FLOOR  
Contact Address 2: Not reported  
Contact Telephone: 4157212290  
Contact Fax: Not reported  
Mailing Name: Not reported  
Mailing Address 1: 747 B STREET 1ST FLOOR  
Mailing Address 2: Not reported  
Mailing City: SAN RAFAEL  
Mailing State: CA  
Mailing Zip: 949010000  
Owner Fax: Not reported  
Region Code: 2  
Latitude: 37.972201  
Longitude: -122.528385

**DRYCLEAN BAY AREA DIST:**

Facility ID: 11083  
Name: N J UNITED DBA MAXWELL THE CLEANER  
Address: 1101 3RD ST  
City,State,Zip: SAN RAFAEL, CA 94901-3018  
NAICS Code: 812320  
Facility Status: Registered  
Device Name: Unisec 40lb Petroleum Closed Loop Machine[USC40P]  
Drum Capacity: 40  
Device Status: Registered  
Facility Permit Expiration Date: 2019-06-01 00:00:00  
Name: Petroleum or Hydrocarbon Solvent, High Flash Point  
Annual Usage: 50

Map ID  
Direction  
Distance  
Elevation

MAP FINDINGS

Site

Database(s)

EDR ID Number  
EPA ID Number

**N J UNITED DBA MAXWELL THE CLEANER (Continued)**

**S101307515**

EMI:

Name: N J UNITED DBA MAXWELL THE CLE  
Address: 1101 3RD STREET  
City,State,Zip: SAN RAFAEL, CA 94901  
Year: 2011  
County Code: 21  
Air Basin: SF  
Facility ID: 11083  
Air District Name: BA  
SIC Code: 7216  
Air District Name: BAY AREA AQMD  
Community Health Air Pollution Info System: Not reported  
Consolidated Emission Reporting Rule: Not reported  
Total Organic Hydrocarbon Gases Tons/Yr: 0.213  
Reactive Organic Gases Tons/Yr: 0  
Carbon Monoxide Emissions Tons/Yr: 0  
NOX - Oxides of Nitrogen Tons/Yr: 0  
SOX - Oxides of Sulphur Tons/Yr: 0  
Particulate Matter Tons/Yr: 0  
Part. Matter 10 Micrometers and Smlr Tons/Yr:0

Name: N J UNITED DBA MAXWELL THE CLE  
Address: 1101 3RD STREET  
City,State,Zip: SAN RAFAEL, CA 94901  
Year: 2012  
County Code: 21  
Air Basin: SF  
Facility ID: 11083  
Air District Name: BA  
SIC Code: 7216  
Air District Name: BAY AREA AQMD  
Community Health Air Pollution Info System: Not reported  
Consolidated Emission Reporting Rule: Not reported  
Total Organic Hydrocarbon Gases Tons/Yr: 0.32  
Reactive Organic Gases Tons/Yr: 0.128  
Carbon Monoxide Emissions Tons/Yr: 0  
NOX - Oxides of Nitrogen Tons/Yr: 0  
SOX - Oxides of Sulphur Tons/Yr: 0  
Particulate Matter Tons/Yr: 0  
Part. Matter 10 Micrometers and Smlr Tons/Yr:0

Name: N J UNITED DBA MAXWELL THE CLEANER  
Address: 1101 3RD STREET  
City,State,Zip: SAN RAFAEL, CA 94901  
Year: 2014  
County Code: 21  
Air Basin: SF  
Facility ID: 11083  
Air District Name: BA  
SIC Code: 7216  
Air District Name: BAY AREA AQMD  
Community Health Air Pollution Info System: Not reported  
Consolidated Emission Reporting Rule: Not reported  
Total Organic Hydrocarbon Gases Tons/Yr: 0.320280559  
Reactive Organic Gases Tons/Yr: 0  
Carbon Monoxide Emissions Tons/Yr: 0  
NOX - Oxides of Nitrogen Tons/Yr: 0

Map ID  
 Direction  
 Distance  
 Elevation

MAP FINDINGS

Site

Database(s)

EDR ID Number  
 EPA ID Number

**N J UNITED DBA MAXWELL THE CLEANER (Continued)**

**S101307515**

SOX - Oxides of Sulphur Tons/Yr: 0  
 Particulate Matter Tons/Yr: 0  
 Part. Matter 10 Micrometers and Smllr Tons/Yr:0

**HIST CORTESE:**

edr\_fname: MOBIL  
 edr\_fadd1: 1101 3RD  
 City,State,Zip: SAN RAFAEL, CA  
 Region: CORTESE  
 Facility County Code: 21  
 Reg By: LTNKA  
 Reg Id: 21-0167

**CERS:**

Name: MOBIL  
 Address: 1101 3RD ST  
 City,State,Zip: SAN RAFAEL, CA 94901  
 Site ID: 669534  
 CERS ID: T0604100158  
 CERS Description: Leaking Underground Storage Tank Cleanup Site

**AA196**  
**SW**  
**1/4-1/2**  
**0.487 mi.**  
**2572 ft.**

**UPS FORMER**  
**635 LINDARO ST**  
**SAN RAFAEL, CA 94901**  
**Site 3 of 3 in cluster AA**

**LUST** **S104396821**  
**Cortese** **N/A**  
**CERS**

**Relative:**  
**Higher**  
**Actual:**  
**30 ft.**

**LUST:**

Name: UPS FORMER  
 Address: 635 LINDARO ST  
 City,State,Zip: SAN RAFAEL, CA 94901-  
 Lead Agency: SAN FRANCISCO BAY RWQCB (REGION 2)  
 Case Type: LUST Cleanup Site  
 Geo Track: [http://geotracker.waterboards.ca.gov/profile\\_report.asp?global\\_id=T0604192752](http://geotracker.waterboards.ca.gov/profile_report.asp?global_id=T0604192752)  
 Global Id: T0604192752  
 Latitude: 37.967245  
 Longitude: -122.526892  
 Status: Completed - Case Closed  
 Status Date: 04/14/2000  
 Case Worker: JMJ  
 RB Case Number: 21-0350  
 Local Agency: Not reported  
 File Location: Not reported  
 Local Case Number: Not reported  
 Potential Media Affect: Other Groundwater (uses other than drinking water)  
 Potential Contaminants of Concern: Gasoline  
 EPA Region: 9  
 Coordinate Source: \* Historical Geocode - Exact Address Match  
 Cuf Case: NO  
 Quantity Released Gallons: Not reported  
 Begin Date: 08/06/1998  
 Leak Reported Date: 04/13/2000  
 How Discovered: Tank Closure  
 How Discovered Description: Not reported  
 Discharge Source: Other  
 Discharge Cause: Unknown  
 Stop Method: Not reported



Map ID  
Direction  
Distance  
Elevation

MAP FINDINGS

Site

Database(s)

EDR ID Number  
EPA ID Number

**UPS FORMER (Continued)**

**S104396821**

Stop Description: Not reported  
No Further Action Date: 04/14/2000  
CA Water Watershed Name: Bay Bridges - San Rafael (203.20)  
Dwr Groundwater Subbasin Name: San Rafael Valley (2-029)  
Disadvantaged Community: Not reported  
CA Enviroscreen 3 Score: 41-45%  
CA Enviroscreen 4 Score: 50-55%  
Military DOD Site: No  
Facility Project Subtype: Not reported  
RWQCB Region: SAN FRANCISCO BAY RWQCB (REGION 2)  
Site History: Not reported

LUST:

Global Id: T0604192752  
Contact Type: Local Agency Caseworker  
Contact Name: BRADLEY R. MARK  
Organization Name: SAN RAFAEL, CITY OF  
Address: 1039 C STREET  
City: SAN RAFAEL  
Email: brad.mark@ci.san-rafael.ca.us  
Phone Number: Not reported

Global Id: T0604192752  
Contact Type: Regional Board Caseworker - Primary Caseworker  
Contact Name: JOHN JANG  
Organization Name: SAN FRANCISCO BAY RWQCB (REGION 2)  
Address: 1515 CLAY STREET, SUITE 1400  
City: OAKLAND  
Email: jjang@waterboards.ca.gov  
Phone Number: Not reported

LUST:

Global Id: T0604192752  
Action Type: ENFORCEMENT  
Date: 04/14/2000  
Action: Closure/No Further Action Letter

Global Id: T0604192752  
Action Type: Other  
Date: 04/13/2000  
Action: Leak Reported

Global Id: T0604192752  
Action Type: RESPONSE  
Date: 03/24/1999  
Action: Correspondence

Global Id: T0604192752  
Action Type: RESPONSE  
Date: 01/20/1999  
Action: Other Report / Document

Global Id: T0604192752  
Action Type: Other  
Date: 08/06/1998  
Action: Leak Discovery

Map ID  
Direction  
Distance  
Elevation

MAP FINDINGS

Site

Database(s)

EDR ID Number  
EPA ID Number

**UPS FORMER (Continued)**

**S104396821**

Global Id: T0604192752  
Action Type: Other  
Date: 08/06/1998  
Action: Leak Stopped

**LUST:**

Global Id: T0604192752  
Status: Open - Case Begin Date  
Status Date: 08/06/1998

Global Id: T0604192752  
Status: Completed - Case Closed  
Status Date: 04/14/2000

**LUST REG 2:**

Region: 2  
Facility Id: 21-0350  
Facility Status: Case Closed  
Case Number: 21-0350  
How Discovered: Tank Closure  
Leak Cause: UNK  
Leak Source: UNK  
Date Leak Confirmed: Not reported  
Oversight Program: LUST  
Prelim. Site Assessment Wokplan Submitted: Not reported  
Preliminary Site Assessment Began: Not reported  
Pollution Characterization Began: Not reported  
Pollution Remediation Plan Submitted: Not reported  
Date Remediation Action Underway: Not reported  
Date Post Remedial Action Monitoring Began: Not reported

**CORTESE:**

Name: UPS FORMER  
Address: 635 LINDARO ST  
City,State,Zip: SAN RAFAEL, CA  
Region: CORTESE  
Envirostor Id: Not reported  
Global ID: T0604192752  
Site/Facility Type: LUST CLEANUP SITE  
Cleanup Status: COMPLETED - CASE CLOSED  
Status Date: Not reported  
Site Code: Not reported  
Latitude: Not reported  
Longitude: Not reported  
Owner: Not reported  
Enf Type: Not reported  
Swat R: Not reported  
Flag: active  
Order No: Not reported  
Waste Discharge System No: Not reported  
Effective Date: Not reported  
Region 2: Not reported  
WID Id: Not reported  
Solid Waste Id No: Not reported  
Waste Management Uit Name: Not reported

Map ID  
Direction  
Distance  
Elevation

MAP FINDINGS

Site

Database(s)

EDR ID Number  
EPA ID Number

**UPS FORMER (Continued)**

**S104396821**

File Name: Active Open

CERS:  
Name: UPS FORMER  
Address: 635 LINDARO ST  
City,State,Zip: SAN RAFAEL, CA 94901-  
Site ID: 694539  
CERS ID: T0604192752  
CERS Description: Leaking Underground Storage Tank Cleanup Site

Affiliation:  
Affiliation Type Desc: Local Agency Caseworker  
Entity Name: BRADLEY R. MARK - SAN RAFAEL, CITY OF  
Entity Title: Not reported  
Affiliation Address: 1039 C STREET  
Affiliation City: SAN RAFAEL  
Affiliation State: CA  
Affiliation Country: Not reported  
Affiliation Zip: Not reported  
Affiliation Phone: ,

197  
SSE  
1/4-1/2  
0.493 mi.  
2604 ft.  
Relative:  
Higher  
Actual:  
12 ft.

**R A B MOTORS INC**  
**540 W FRANCISCO BLVD**  
**SAN RAFAEL, CA 94901**

**RCRA-SQG 1000103718**  
**LUST CAD982370223**  
**UST**  
**SWEEPS UST**  
**HIST UST**  
**CA FID UST**  
**Cortese**  
**CERS**  
**HWTS**

RCRA Listings:  
Date Form Received by Agency: 20050726  
Handler Name: R A B Motors Inc  
Handler Address: 540 W FRANCISCO BLVD  
Handler City,State,Zip: SAN RAFAEL, CA 94901  
EPA ID: CAD982370223  
Contact Name: JOHN SEADLER  
Contact Address: 540 W FRANCISCO BLVD  
Contact City,State,Zip: SAN RAFAEL, CA 94901  
Contact Telephone: 415-454-0582  
Contact Fax: Not reported  
Contact Email: JSEADLER@RABMOTORS.COM  
Contact Title: Not reported  
EPA Region: 09  
Land Type: Private  
Federal Waste Generator Description: Small Quantity Generator  
Non-Notifier: Not reported  
Biennial Report Cycle: Not reported  
Accessibility: Not reported  
Active Site Indicator: Handler Activities  
State District Owner: Not reported  
State District: Not reported  
Mailing Address: 540 W FRANCISCO BLVD  
Mailing City,State,Zip: SAN RAFAEL, CA 94901  
Owner Name: Roland A Bacci  
Owner Type: Private

Map ID  
 Direction  
 Distance  
 Elevation

MAP FINDINGS

Site

Database(s)

EDR ID Number  
 EPA ID Number

**R A B MOTORS INC (Continued)**

**1000103718**

Operator Name:	John Seadler
Operator Type:	Private
Short-Term Generator Activity:	No
Importer Activity:	No
Mixed Waste Generator:	No
Transporter Activity:	No
Transfer Facility Activity:	No
Recycler Activity with Storage:	No
Small Quantity On-Site Burner Exemption:	No
Smelting Melting and Refining Furnace Exemption:	No
Underground Injection Control:	No
Off-Site Waste Receipt:	No
Universal Waste Indicator:	No
Universal Waste Destination Facility:	No
Federal Universal Waste:	No
Active Site State-Reg Handler:	---
Federal Facility Indicator:	Not reported
Hazardous Secondary Material Indicator:	NN
Sub-Part K Indicator:	Not reported
2018 GPRC Permit Baseline:	Not on the Baseline
2018 GPRC Renewals Baseline:	Not on the Baseline
202 GPRC Corrective Action Baseline:	No
Subject to Corrective Action Universe:	No
Non-TSDFs Where RCRA CA has Been Imposed Universe:	No
Corrective Action Priority Ranking:	No NCAPS ranking
Environmental Control Indicator:	No
Institutional Control Indicator:	No
Human Exposure Controls Indicator:	N/A
Groundwater Controls Indicator:	N/A
Significant Non-Complier Universe:	No
Unaddressed Significant Non-Complier Universe:	No
Addressed Significant Non-Complier Universe:	No
Significant Non-Complier With a Compliance Schedule Universe:	No
Financial Assurance Required:	Not reported
Handler Date of Last Change:	20051208
Recognized Trader-Importer:	No
Recognized Trader-Exporter:	No
Importer of Spent Lead Acid Batteries:	No
Exporter of Spent Lead Acid Batteries:	No
Recycler Activity Without Storage:	Not reported
Manifest Broker:	Not reported
Sub-Part P Indicator:	No

**Hazardous Waste Summary:**

Waste Code: D002  
 Waste Description: Corrosive Waste

Waste Code: D008  
 Waste Description: Lead

Waste Code: F001  
 Waste Description: The Following Spent Halogenated Solvents Used In Degreasing:  
 Tetrachloroethylene, Trichlorethylene, Methylene Chloride,  
 1,1,1-Trichloroethane, Carbon Tetrachloride And Chlorinated  
 Fluorocarbons; All Spent Solvent Mixtures/Blends Used In Degreasing  
 Containing, Before Use, A Total Of Ten Percent Or More (By Volume) Of

Map ID  
Direction  
Distance  
Elevation

MAP FINDINGS

Site

Database(s)

EDR ID Number  
EPA ID Number

**R A B MOTORS INC (Continued)**

**1000103718**

One Or More Of The Above Halogenated Solvents Or Those Solvents Listed  
In F002, F004, And F005; And Still Bottoms From The Recovery Of These  
Spent Solvents And Spent Solvent Mixtures.

Handler - Owner Operator:

Owner/Operator Indicator:	Owner
Owner/Operator Name: ROLAND A BACCI	
Legal Status:	Private
Date Became Current:	Not reported
Date Ended Current:	Not reported
Owner/Operator Address:	NOT REQUIRED
Owner/Operator City,State,Zip:	NOT REQUIRED, ME 99999
Owner/Operator Telephone:	415-555-1212
Owner/Operator Telephone Ext:	Not reported
Owner/Operator Fax:	Not reported
Owner/Operator Email:	Not reported

Owner/Operator Indicator:	Operator
Owner/Operator Name: JOHN SEADLER	
Legal Status:	Private
Date Became Current:	20010919
Date Ended Current:	Not reported
Owner/Operator Address:	Not reported
Owner/Operator City,State,Zip:	Not reported
Owner/Operator Telephone:	Not reported
Owner/Operator Telephone Ext:	Not reported
Owner/Operator Fax:	Not reported
Owner/Operator Email:	Not reported

Owner/Operator Indicator:	Operator
Owner/Operator Name: NOT REQUIRED	
Legal Status:	Private
Date Became Current:	Not reported
Date Ended Current:	Not reported
Owner/Operator Address:	NOT REQUIRED
Owner/Operator City,State,Zip:	NOT REQUIRED, ME 99999
Owner/Operator Telephone:	415-555-1212
Owner/Operator Telephone Ext:	Not reported
Owner/Operator Fax:	Not reported
Owner/Operator Email:	Not reported

Owner/Operator Indicator:	Owner
Owner/Operator Name: ROLAND A BACCI	
Legal Status:	Private
Date Became Current:	19880503
Date Ended Current:	Not reported
Owner/Operator Address:	540 W FRANCISCO BLVD
Owner/Operator City,State,Zip:	SAN RAFAEL, CA 94901
Owner/Operator Telephone:	Not reported
Owner/Operator Telephone Ext:	Not reported
Owner/Operator Fax:	Not reported
Owner/Operator Email:	Not reported

Historic Generators:

Receive Date:	19960901
Handler Name:	R A B MOTORS INC

Map ID  
Direction  
Distance  
Elevation

MAP FINDINGS

Site

Database(s)

EDR ID Number  
EPA ID Number

**R A B MOTORS INC (Continued)**

**1000103718**

Federal Waste Generator Description: Large Quantity Generator  
State District Owner: Ca  
Large Quantity Handler of Universal Waste: No  
Recognized Trader Importer: No  
Recognized Trader Exporter: No  
Spent Lead Acid Battery Importer: No  
Spent Lead Acid Battery Exporter: No  
Current Record: No  
Non Storage Recycler Activity: Not reported  
Electronic Manifest Broker: Not reported

Receive Date: 20050726  
Handler Name: R A B MOTORS INC  
Federal Waste Generator Description: Small Quantity Generator  
State District Owner: Not reported  
Large Quantity Handler of Universal Waste: No  
Recognized Trader Importer: No  
Recognized Trader Exporter: No  
Spent Lead Acid Battery Importer: No  
Spent Lead Acid Battery Exporter: No  
Current Record: Yes  
Non Storage Recycler Activity: Not reported  
Electronic Manifest Broker: Not reported

List of NAICS Codes and Descriptions:

NAICS Code: 44111  
NAICS Description: NEW CAR DEALERS  
  
NAICS Code: 44112  
NAICS Description: USED CAR DEALERS

Facility Has Received Notices of Violations:

Violations: No Violations Found

Evaluation Action Summary:

Evaluations: No Evaluations Found

LUST:

Name: RAB MOTORS  
Address: 540 FRANCISCO BLVD  
City,State,Zip: SAN RAFAEL, CA 94901  
Lead Agency: SAN FRANCISCO BAY RWQCB (REGION 2)  
Case Type: LUST Cleanup Site  
Geo Track: [http://geotracker.waterboards.ca.gov/profile\\_report.asp?global\\_id=T0604164335](http://geotracker.waterboards.ca.gov/profile_report.asp?global_id=T0604164335)  
Global Id: T0604164335  
Latitude: 37.965576  
Longitude: -122.516193  
Status: Completed - Case Closed  
Status Date: 04/11/2008  
Case Worker: Not reported  
RB Case Number: 21-0367  
Local Agency: Not reported  
File Location: All Files are on GeoTracker or in the Local Agency Database  
Local Case Number: Not reported

Map ID  
Direction  
Distance  
Elevation

MAP FINDINGS

Site

Database(s)

EDR ID Number  
EPA ID Number

**R A B MOTORS INC (Continued)**

**1000103718**

Potential Media Affect: Other Groundwater (uses other than drinking water)  
Potential Contaminants of Concern: Gasoline  
EPA Region: 9  
Coordinate Source: \* Historical Geocode - Exact Address Match  
Cuf Case: YES  
Quantity Released Gallons: Not reported  
Begin Date: 03/01/1999  
Leak Reported Date: 05/17/1999  
How Discovered: Subsurface Monitoring  
How Discovered Description: Not reported  
Discharge Source: Tank  
Discharge Cause: Overfill  
Stop Method: Close and Remove Tank  
Stop Description: Not reported  
No Further Action Date: 04/11/2008  
CA Water Watershed Name: Bay Bridges - San Rafael (203.20)  
Dwr Groundwater Subbasin Name: San Rafael Valley (2-029)  
Disadvantaged Community: Disadvantaged Community  
CA Enviroscreen 3 Score: 41-45%  
CA Enviroscreen 4 Score: 50-55%  
Military DOD Site: No  
Facility Project Subtype: Not reported  
RWQCB Region: SAN FRANCISCO BAY RWQCB (REGION 2)  
Site History: Not reported

**LUST:**

Global Id: T0604164335  
Action Type: RESPONSE  
Date: 01/16/2002  
Action: Correspondence

Global Id: T0604164335  
Action Type: ENFORCEMENT  
Date: 04/11/2008  
Action: Closure/No Further Action Letter

Global Id: T0604164335  
Action Type: RESPONSE  
Date: 01/28/1999  
Action: Other Report / Document

Global Id: T0604164335  
Action Type: RESPONSE  
Date: 12/01/2004  
Action: Tank Removal Report / UST Sampling Report

Global Id: T0604164335  
Action Type: RESPONSE  
Date: 05/13/1998  
Action: Correspondence

Global Id: T0604164335  
Action Type: ENFORCEMENT  
Date: 09/18/2003  
Action: \* Verbal Communication

Global Id: T0604164335  
Action Type: ENFORCEMENT

Map ID  
Direction  
Distance  
Elevation

MAP FINDINGS

Site

Database(s)

EDR ID Number  
EPA ID Number

**R A B MOTORS INC (Continued)**

**1000103718**

Date: 09/18/2003  
Action: Technical Correspondence / Assistance / Other

Global Id: T0604164335  
Action Type: ENFORCEMENT  
Date: 09/19/2003  
Action: \* Verbal Communication

Global Id: T0604164335  
Action Type: ENFORCEMENT  
Date: 09/10/2003  
Action: \* Verbal Communication

Global Id: T0604164335  
Action Type: ENFORCEMENT  
Date: 12/03/2007  
Action: Verbal Communication

Global Id: T0604164335  
Action Type: ENFORCEMENT  
Date: 11/19/1990  
Action: Other Report

Global Id: T0604164335  
Action Type: RESPONSE  
Date: 06/10/1996  
Action: Correspondence

Global Id: T0604164335  
Action Type: RESPONSE  
Date: 03/18/2002  
Action: Other Report / Document

Global Id: T0604164335  
Action Type: RESPONSE  
Date: 01/07/2003  
Action: Correspondence

Global Id: T0604164335  
Action Type: RESPONSE  
Date: 05/17/1999  
Action: Corrective Action Plan / Remedial Action Plan

Global Id: T0604164335  
Action Type: ENFORCEMENT  
Date: 01/01/2006  
Action: Other Report

Global Id: T0604164335  
Action Type: ENFORCEMENT  
Date: 03/22/1990  
Action: Other Report

Global Id: T0604164335  
Action Type: ENFORCEMENT  
Date: 06/25/1996  
Action: Other Report



Map ID  
Direction  
Distance  
Elevation

MAP FINDINGS

Site

Database(s)

EDR ID Number  
EPA ID Number

**R A B MOTORS INC (Continued)**

**1000103718**

Global Id: T0604164335  
Action Type: ENFORCEMENT  
Date: 11/21/2006  
Action: Technical Correspondence / Assistance / Other

Global Id: T0604164335  
Action Type: RESPONSE  
Date: 10/30/2005  
Action: Monitoring Report - Quarterly

Global Id: T0604164335  
Action Type: RESPONSE  
Date: 04/30/2006  
Action: Monitoring Report - Quarterly

Global Id: T0604164335  
Action Type: RESPONSE  
Date: 05/11/2007  
Action: Monitoring Report - Quarterly

Global Id: T0604164335  
Action Type: RESPONSE  
Date: 01/27/1999  
Action: Correspondence

Global Id: T0604164335  
Action Type: RESPONSE  
Date: 08/24/2007  
Action: Other Report / Document

Global Id: T0604164335  
Action Type: RESPONSE  
Date: 02/24/2005  
Action: Correspondence

Global Id: T0604164335  
Action Type: ENFORCEMENT  
Date: 12/26/2006  
Action: Verbal Communication

Global Id: T0604164335  
Action Type: ENFORCEMENT  
Date: 07/27/2006  
Action: 13267 Monitoring Program

Global Id: T0604164335  
Action Type: ENFORCEMENT  
Date: 08/26/2001  
Action: Referral to Regional Board

Global Id: T0604164335  
Action Type: Other  
Date: 05/17/1999  
Action: Leak Reported

Global Id: T0604164335  
Action Type: RESPONSE

Map ID  
Direction  
Distance  
Elevation

MAP FINDINGS

Site

Database(s)

EDR ID Number  
EPA ID Number

**R A B MOTORS INC (Continued)**

**1000103718**

Date: 07/01/1999  
Action: Corrective Action Plan / Remedial Action Plan

Global Id: T0604164335  
Action Type: RESPONSE  
Date: 05/14/1999  
Action: Corrective Action Plan / Remedial Action Plan

Global Id: T0604164335  
Action Type: RESPONSE  
Date: 01/01/2001  
Action: Soil and Water Investigation Workplan

Global Id: T0604164335  
Action Type: RESPONSE  
Date: 12/08/1998  
Action: Other Report / Document

Global Id: T0604164335  
Action Type: RESPONSE  
Date: 09/01/1997  
Action: Other Report / Document

Global Id: T0604164335  
Action Type: RESPONSE  
Date: 12/15/1998  
Action: Correspondence

Global Id: T0604164335  
Action Type: RESPONSE  
Date: 04/30/2001  
Action: Other Report / Document

Global Id: T0604164335  
Action Type: RESPONSE  
Date: 10/31/2002  
Action: Other Report / Document

Global Id: T0604164335  
Action Type: RESPONSE  
Date: 04/27/1998  
Action: Other Report / Document

Global Id: T0604164335  
Action Type: RESPONSE  
Date: 06/24/2002  
Action: Soil and Water Investigation Workplan

Global Id: T0604164335  
Action Type: RESPONSE  
Date: 08/01/2004  
Action: Monitoring Report - Quarterly

Global Id: T0604164335  
Action Type: RESPONSE  
Date: 04/27/1998  
Action: Other Report / Document

Map ID  
Direction  
Distance  
Elevation

MAP FINDINGS

Site

Database(s)

EDR ID Number  
EPA ID Number

**R A B MOTORS INC (Continued)**

**1000103718**

Global Id: T0604164335  
Action Type: RESPONSE  
Date: 12/17/2002  
Action: Request for Closure

Global Id: T0604164335  
Action Type: RESPONSE  
Date: 04/15/1999  
Action: Soil and Water Investigation Workplan

Global Id: T0604164335  
Action Type: RESPONSE  
Date: 10/15/1999  
Action: Soil and Water Investigation Report

Global Id: T0604164335  
Action Type: REMEDIATION  
Date: 08/31/1999  
Action: Excavation

Global Id: T0604164335  
Action Type: ENFORCEMENT  
Date: 03/14/2006  
Action: Verbal Communication

Global Id: T0604164335  
Action Type: ENFORCEMENT  
Date: 07/25/2007  
Action: Staff Letter

Global Id: T0604164335  
Action Type: Other  
Date: 03/01/1999  
Action: Leak Discovery

Global Id: T0604164335  
Action Type: Other  
Date: 08/31/1999  
Action: Leak Stopped

**LUST:**

Global Id: T0604164335  
Status: Open - Case Begin Date  
Status Date: 03/01/1999

Global Id: T0604164335  
Status: Open - Site Assessment  
Status Date: 03/16/1999

Global Id: T0604164335  
Status: Open - Remediation  
Status Date: 08/31/1999

Global Id: T0604164335  
Status: Open - Site Assessment  
Status Date: 01/01/2001

Map ID  
Direction  
Distance  
Elevation

MAP FINDINGS

Site

Database(s)

EDR ID Number  
EPA ID Number

**R A B MOTORS INC (Continued)**

**1000103718**

Global Id: T0604164335  
Status: Open - Remediation  
Status Date: 05/01/2002

Global Id: T0604164335  
Status: Open - Site Assessment  
Status Date: 06/01/2002

Global Id: T0604164335  
Status: Open - Verification Monitoring  
Status Date: 05/11/2007

Global Id: T0604164335  
Status: Completed - Case Closed  
Status Date: 04/11/2008

UST:

Name: R.A.B. MOTORS  
Address: 540 W. FRANCISCO BLVD.  
City,State,Zip: SAN RAFAEL, CA 94901  
Facility ID: 300176  
Permitting Agency: SAN RAFAEL, CITY OF  
CERSID: Not reported  
Latitude: 37.9663447  
Longitude: -122.5144805  
Owner type: Not reported  
Facility type: Not reported  
Num of inuse ust: Not reported  
Num of closed ust: Not reported  
Num of oos ust: Not reported  
Epa region: Not reported  
Tribal lands: Not reported  
Tank owner name: Not reported  
Tank owner mailing address: Not reported  
Tank owner mailing city: Not reported  
Tank owner mailing zip: Not reported  
Tank owner mailing state: Not reported  
Tank operator name: Not reported  
Tank operator mailing address: Not reported  
Tank operator mailing city: Not reported  
Tank operator mailing zip: Not reported  
Tank operator mailing state: Not reported  
Tankidnumber: Not reported  
Tank status: Not reported  
Tank configuration: Not reported  
Tank closure date: Not reported  
Tank installation date: Not reported  
Tank num of compartments: Not reported  
Tank contents: Not reported  
Tank capacity gallons: Not reported  
Tank type: Not reported  
Tank pc construction: Not reported  
Tank pwpiping construction: Not reported  
Tank piping type: Not reported  
Tank piping construction: Not reported  
Tank sacrificial anode: Not reported

Map ID  
Direction  
Distance  
Elevation

MAP FINDINGS

Site

Database(s)

EDR ID Number  
EPA ID Number

**R A B MOTORS INC (Continued)**

1000103718

Tank cp impressed current: Not reported  
Tank cp shutoff: Not reported  
Tank alarms: Not reported  
Tank ball float: Not reported  
Tank spill bucket: Not reported

**SWEEPS UST:**

Name: R A B MOTORS  
Address: 540 W FRANSISCO BLVD  
City: SAN RAFAEL  
Status: Not reported  
Comp Number: 10042  
Number: Not reported  
Board Of Equalization: Not reported  
Referral Date: Not reported  
Action Date: Not reported  
Created Date: Not reported  
Owner Tank Id: Not reported  
SWRCB Tank Id: 21-028-010042-000001  
Tank Status: Not reported  
Capacity: 1  
Active Date: Not reported  
Tank Use: UNKNOWN  
STG: PRODUCT  
Content: UNKNOWN  
Number Of Tanks: 3

Name: R A B MOTORS  
Address: 540 W FRANSISCO BLVD  
City: SAN RAFAEL  
Status: Not reported  
Comp Number: 10042  
Number: Not reported  
Board Of Equalization: Not reported  
Referral Date: Not reported  
Action Date: Not reported  
Created Date: Not reported  
Owner Tank Id: Not reported  
SWRCB Tank Id: 21-028-010042-000002  
Tank Status: Not reported  
Capacity: 1  
Active Date: Not reported  
Tank Use: UNKNOWN  
STG: PRODUCT  
Content: UNKNOWN  
Number Of Tanks: Not reported

Name: R A B MOTORS  
Address: 540 W FRANSISCO BLVD  
City: SAN RAFAEL  
Status: Not reported  
Comp Number: 10042  
Number: Not reported  
Board Of Equalization: Not reported  
Referral Date: Not reported  
Action Date: Not reported  
Created Date: Not reported

Map ID  
Direction  
Distance  
Elevation

MAP FINDINGS

Site

Database(s)

EDR ID Number  
EPA ID Number

**R A B MOTORS INC (Continued)**

**1000103718**

Owner Tank Id: Not reported  
SWRCB Tank Id: 21-028-010042-000003  
Tank Status: Not reported  
Capacity: 1  
Active Date: Not reported  
Tank Use: UNKNOWN  
STG: PRODUCT  
Content: UNKNOWN  
Number Of Tanks: Not reported

**HIST UST:**

Name: R.A.B. MOTORS INC.  
Address: 540 FRANCISCO BLVD W  
City,State,Zip: SAN RAFAEL, CA 94901  
File Number: Not reported  
URL: Not reported  
Region: STATE  
Facility ID: 00000066536  
Facility Type: Other  
Other Type: CAR DEALERSHIP  
Contact Name: HEINZ BERTRAM, MGR.  
Telephone: 4154540582  
Owner Name: R.A.B. MOTORS INC.  
Owner Address: 540 FRANCISCO BLVD. WEST  
Owner City,St,Zip: SAN RAFAEL, CA 94901  
Total Tanks: 0003

Tank Num: 001  
Container Num: 02  
Year Installed: 1986  
Tank Capacity: 00001000  
Tank Used for: WASTE  
Type of Fuel: 4  
Container Construction Thickness: X  
Leak Detection: Vapor Sniff Well, Sensor Instrument

Tank Num: 002  
Container Num: THREE  
Year Installed: 1986  
Tank Capacity: 00000500  
Tank Used for: WASTE  
Type of Fuel: WASTE OIL  
Container Construction Thickness: Not reported  
Leak Detection: Vapor Sniff Well, Sensor Instrument, Groundwater Monitoring Well

Tank Num: 003  
Container Num: 01  
Year Installed: 1986  
Tank Capacity: 00002000  
Tank Used for: PRODUCT  
Type of Fuel: UNLEADED  
Container Construction Thickness: Not reported  
Leak Detection: Vapor Sniff Well, Sensor Instrument

**CA FID UST:**

Facility ID: 21000915

Map ID  
Direction  
Distance  
Elevation

MAP FINDINGS

Site

Database(s)

EDR ID Number  
EPA ID Number

**R A B MOTORS INC (Continued)**

**1000103718**

Regulated By: UTNKA  
Regulated ID: 00066536  
Cortese Code: Not reported  
SIC Code: Not reported  
Facility Phone: 4154540582  
Mail To: Not reported  
Mailing Address: 540 W FRANCISCO BLVD  
Mailing Address 2: Not reported  
Mailing City,St,Zip: SAN RAFAEL 94901  
Contact: Not reported  
Contact Phone: Not reported  
DUNS Number: Not reported  
NPDES Number: Not reported  
EPA ID: Not reported  
Comments: Not reported  
Status: Active

Facility ID: 21001695  
Regulated By: UTNKI  
Regulated ID: Not reported  
Cortese Code: Not reported  
SIC Code: Not reported  
Facility Phone: Not reported  
Mail To: Not reported  
Mailing Address: 540 W FRANSISCO BLVD  
Mailing Address 2: Not reported  
Mailing City,St,Zip: SAN RAFAEL 949013925  
Contact: Not reported  
Contact Phone: Not reported  
DUNS Number: Not reported  
NPDES Number: Not reported  
EPA ID: Not reported  
Comments: Not reported  
Status: Inactive

**CORTESE:**

Name: RAB MOTORS  
Address: 540 FRANCISCO BLVD  
City,State,Zip: SAN RAFAEL, CA 94901  
Region: CORTESE  
Envirostor Id: Not reported  
Global ID: T0604164335  
Site/Facility Type: LUST CLEANUP SITE  
Cleanup Status: COMPLETED - CASE CLOSED  
Status Date: Not reported  
Site Code: Not reported  
Latitude: Not reported  
Longitude: Not reported  
Owner: Not reported  
Enf Type: Not reported  
Swat R: Not reported  
Flag: active  
Order No: Not reported  
Waste Discharge System No: Not reported  
Effective Date: Not reported  
Region 2: Not reported  
WID Id: Not reported

Map ID  
Direction  
Distance  
Elevation

MAP FINDINGS

Site

Database(s)

EDR ID Number  
EPA ID Number

**R A B MOTORS INC (Continued)**

**1000103718**

Solid Waste Id No: Not reported  
Waste Management Uit Name: Not reported  
File Name: Active Open

**CERS:**

Name: RAB MOTORS  
Address: 540 FRANCISCO BLVD  
City,State,Zip: SAN RAFAEL, CA 94901  
Site ID: 678888  
CERS ID: T0604164335  
CERS Description: Leaking Underground Storage Tank Cleanup Site

**HWTS:**

Name: DYNAMIC AUTO IMAGES @ MARIN MERCEDES  
Address: 540 FRANCISCO BLVD W  
Address 2: Not reported  
City,State,Zip: SAN RAFAEL, CA 94901  
EPA ID: CAL000438240  
Inactive Date: 06/30/2020  
Create Date: 08/10/2018  
Last Act Date: Not reported  
Mailing Name: Not reported  
Mailing Address: 1407 N BATAVIA ST STE 102  
Mailing Address 2: Not reported  
Mailing City,State,Zip: ORANGE, CA 92867  
Owner Name: TOM MILLER  
Owner Address: 1407 N BATAVIA ST STE 102  
Owner Address 2: Not reported  
Owner City,State,Zip: ORANGE, CA 92867  
Owner Phone: Not reported  
Owner Fax: Not reported  
Contact Name: ELISA REYES  
Contact Address: 1407 N BATAVIA ST STE 102  
Contact Address 2: Not reported  
City,State,Zip: ORANGE, CA 92867  
Contact Phone: Not reported  
Contact Fax: Not reported  
Facility Status: Inactive  
Facility Type: PERMANENT  
Category: STATE  
Latitude: 37.964925  
Longitude: -122.5157715

**NAICS:**

EPA ID: CAL000438240  
Create Date: 2018-08-10 10:12:18.473  
NAICS Code: 811192  
NAICS Description: Car Washes  
Issued EPA ID Date: 2018-08-10 10:12:18.47300  
Inactive Date: 2020-06-30 00:00:00  
Facility Name: dynamic auto images @ marin mercedes  
Facility Address: 540 francisco blvd w  
Facility Address 2: Not reported  
Facility City: SAN RAFAEL  
Facility County: Not reported  
Facility State: CA  
Facility Zip: 94901



Map ID  
 Direction  
 Distance  
 Elevation

MAP FINDINGS

Site

Database(s)

EDR ID Number  
 EPA ID Number

**AC198**  
**West**  
**1/4-1/2**  
**0.496 mi.**  
**2620 ft.**

**FORMER MAXIM GAS PLANT OFFICE**  
**4TH STREET BETWEEN A & B STREETS**  
**SAN RAFAEL, CA 94901**

**Site 2 of 2 in cluster AC**

**RESPONSE**  
**ENVIROSTOR**  
**HIST Cal-Sites**

**S102008370**  
**N/A**

**Relative:**  
**Higher**  
**Actual:**  
**37 ft.**

**RESPONSE:**  
 Name: FORMER MAXIM GAS PLANT OFFICE  
 Address: 4TH STREET BETWEEN A & B STREETS  
 City,State,Zip: SAN RAFAEL, CA 94901  
 Facility ID: 21490013  
 Site Type: State Response  
 Site Type Detail: State Response or NPL  
 Acres: 1.4  
 National Priorities List: NO  
 Cleanup Oversight Agencies: SMBRP  
 Lead Agency Description: DTSC - Site Cleanup Program  
 Project Manager: Not reported  
 Supervisor: Denise Tsuji  
 Division Branch: Cleanup Berkeley  
 Site Code: Not reported  
 Site Mgmt. Req.: NONE SPECIFIED  
 Assembly: 12  
 Senate: 2  
 Special Program Status: Not reported  
 Status: No Further Action  
 Status Date: 06/29/2010  
 Restricted Use: NO  
 Funding: Responsible Party  
 Latitude: 37.973  
 Longitude: -122.5288  
 APN: NONE SPECIFIED  
 Past Use: NONE  
 Potential COC : NONE SPECIFIED No Contaminants found  
 Confirmed COC: 31000-NO  
 Potential Description: NMA  
 Alias Name: PACIFIC GAS AND ELECTRIC COMPANY  
 Alias Type: Alternate Name  
 Alias Name: PG & E - 4TH STREET  
 Alias Type: Alternate Name  
 Alias Name: PG&E  
 Alias Type: Alternate Name  
 Alias Name: TOWN GAS PLANT- SAN RAFAEL #2  
 Alias Type: Alternate Name  
 Alias Name: CAD981415953  
 Alias Type: EPA Identification Number  
 Alias Name: 110033610581  
 Alias Type: EPA (FRS #)  
 Alias Name: 21490013  
 Alias Type: Envirostor ID Number

**Completed Info:**  
 Completed Area Name: PROJECT WIDE  
 Completed Sub Area Name: Not reported  
 Completed Document Type: Site Screening  
 Completed Date: 06/29/2010  
 Comments: Not reported

Completed Area Name: PROJECT WIDE  
 Completed Sub Area Name: Not reported

Map ID  
Direction  
Distance  
Elevation

MAP FINDINGS

Site

Database(s)

EDR ID Number  
EPA ID Number

**FORMER MAXIM GAS PLANT OFFICE (Continued)**

**S102008370**

Completed Document Type: \* Discovery  
Completed Date: 11/09/1989  
Comments: Facility was identified from US EPA CERCLIS.

Completed Area Name: PROJECT WIDE  
Completed Sub Area Name: Not reported  
Completed Document Type: Site Screening  
Completed Date: 12/15/1989  
Comments: Completed Site Screening. Site is pending US EPA review/action.

Future Area Name: Not reported  
Future Sub Area Name: Not reported  
Future Document Type: Not reported  
Future Due Date: Not reported  
Schedule Area Name: Not reported  
Schedule Sub Area Name: Not reported  
Schedule Document Type: Not reported  
Schedule Due Date: Not reported  
Schedule Revised Date: Not reported

**ENVIROSTOR:**

Name: FORMER MAXIM GAS PLANT OFFICE  
Address: 4TH STREET BETWEEN A & B STREETS  
City,State,Zip: SAN RAFAEL, CA 94901  
Facility ID: 21490013  
Status: No Further Action  
Status Date: 06/29/2010  
Site Code: Not reported  
Site Type: State Response  
Site Type Detailed: State Response or NPL  
Acres: 1.4  
NPL: NO  
Regulatory Agencies: SMBRP  
Lead Agency: SMBRP  
Program Manager: Not reported  
Supervisor: Denise Tsuji  
Division Branch: Cleanup Berkeley  
Assembly: 12  
Senate: 2  
Special Program: Not reported  
Restricted Use: NO  
Site Mgmt Req: NONE SPECIFIED  
Funding: Responsible Party  
Latitude: 37.973  
Longitude: -122.5288  
APN: NONE SPECIFIED  
Past Use: NONE  
Potential COC: NONE SPECIFIED No Contaminants found  
Confirmed COC: 31000-NO  
Potential Description: NMA  
Alias Name: PACIFIC GAS AND ELECTRIC COMPANY  
Alias Type: Alternate Name  
Alias Name: PG & E - 4TH STREET  
Alias Type: Alternate Name  
Alias Name: PG&E  
Alias Type: Alternate Name  
Alias Name: TOWN GAS PLANT- SAN RAFAEL #2

Map ID  
Direction  
Distance  
Elevation

MAP FINDINGS

Site

Database(s)

EDR ID Number  
EPA ID Number

**FORMER MAXIM GAS PLANT OFFICE (Continued)**

**S102008370**

Alias Type: Alternate Name  
Alias Name: CAD981415953  
Alias Type: EPA Identification Number  
Alias Name: 110033610581  
Alias Type: EPA (FRS #)  
Alias Name: 21490013  
Alias Type: Envirostor ID Number

Completed Info:

Completed Area Name: PROJECT WIDE  
Completed Sub Area Name: Not reported  
Completed Document Type: Site Screening  
Completed Date: 06/29/2010  
Comments: Not reported

Completed Area Name: PROJECT WIDE  
Completed Sub Area Name: Not reported  
Completed Document Type: \* Discovery  
Completed Date: 11/09/1989  
Comments: Facility was identified from US EPA CERCLIS.

Completed Area Name: PROJECT WIDE  
Completed Sub Area Name: Not reported  
Completed Document Type: Site Screening  
Completed Date: 12/15/1989  
Comments: Completed Site Screening. Site is pending US EPA review/action.

Future Area Name: Not reported  
Future Sub Area Name: Not reported  
Future Document Type: Not reported  
Future Due Date: Not reported  
Schedule Area Name: Not reported  
Schedule Sub Area Name: Not reported  
Schedule Document Type: Not reported  
Schedule Due Date: Not reported  
Schedule Revised Date: Not reported

Calsite:

Name: PG & E 4TH STREET  
Address: 4TH STREET BETWEEN A & B STREETS  
City: SAN RAFAEL  
Region: BERKELEY  
Facility ID: 21490013  
Facility Type: RP  
Type: RESPONSIBLE PARTY  
Branch: NC  
Branch Name: NORTH COAST  
File Name: Not reported  
State Senate District: 12151989  
Status: BACKLOG, POTENTIAL ANNUAL WORKPLAN (AWP) SITE  
Status Name: BACKLOG - POTENTIAL AWP SITE  
Lead Agency: DEPT OF TOXIC SUBSTANCES CONTROL  
NPL: Not Listed  
SIC Code: 49  
SIC Name: ELECTRIC, GAS & SANITARY SERVICES  
Access: Not reported  
Cortese: Not reported

Map ID  
Direction  
Distance  
Elevation

MAP FINDINGS

Site

Database(s)

EDR ID Number  
EPA ID Number

**FORMER MAXIM GAS PLANT OFFICE (Continued)**

**S102008370**

Hazardous Ranking Score: Not reported  
Date Site Hazard Ranked: Not reported  
Groundwater Contamination: Not reported  
Staff Member Responsible for Site: Not reported  
Supervisor Responsible for Site: Not reported  
Region Water Control Board: SF  
Region Water Control Board Name: SAN FRANCISCO BAY  
Lat/Long Direction: Not reported  
Lat/Long (dms): 0 0 0 / 0 0 0  
Lat/long Method: Not reported  
Lat/Long Description: Not reported  
State Assembly District Code: 06  
State Senate District Code: 03  
Facility ID: 21490013  
Activity: DISC  
Activity Name: DISCOVERY  
AWP Code: Not reported  
Proposed Budget: 0  
AWP Completion Date: Not reported  
Revised Due Date: Not reported  
Comments Date: 11091989  
Est Person-Yrs to complete: 0  
Estimated Size: Not reported  
Request to Delete Activity: Not reported  
Activity Status: BKLG  
Definition of Status: BACKLOG - POTENTIAL AWP SITE  
Liquids Removed (Gals): 0  
Liquids Treated (Gals): 0  
Action Included Capping: Not reported  
Well Decommissioned: Not reported  
Action Included Fencing: Not reported  
Removal Action Certification: Not reported  
Activity Comments: Not reported  
For Commercial Reuse: 0  
For Industrial Reuse: 0  
For Residential Reuse: 0  
Unknown Type: 0  
Facility ID: 21490013  
Activity: SS  
Activity Name: SITE SCREENING  
AWP Code: Not reported  
Proposed Budget: 0  
AWP Completion Date: Not reported  
Revised Due Date: Not reported  
Comments Date: 12151989  
Est Person-Yrs to complete: 0  
Estimated Size: Not reported  
Request to Delete Activity: Not reported  
Activity Status: BKLG  
Definition of Status: BACKLOG - POTENTIAL AWP SITE  
Liquids Removed (Gals): 0  
Liquids Treated (Gals): 0  
Action Included Capping: Not reported  
Well Decommissioned: Not reported  
Action Included Fencing: Not reported  
Removal Action Certification: Not reported  
Activity Comments: Not reported

Map ID  
 Direction  
 Distance  
 Elevation

MAP FINDINGS

Site

Database(s)

EDR ID Number  
 EPA ID Number

**FORMER MAXIM GAS PLANT OFFICE (Continued)**

**S102008370**

For Commercial Reuse: 0  
 For Industrial Reuse: 0  
 For Residential Reuse: 0  
 Unknown Type: 0  
 Alternate Address: FOURTH AND A STREETS  
 Alternate City,St,Zip: SAN RAFAEL, CA 94901  
 Alternate Address: 4TH STREET BETWEEN A & B STREETS  
 Alternate City,St,Zip: SAN RAFAEL, CA 94901  
 Background Info: The PG&E San Rafael gas plant site operated from 1871 to 1875 and used the gasoline gas process to manufacture gas. The gasoline gas process reportedly did not generate any residues or wastes.  
 Comments Date: 04121990  
 Comments: Land ownership needs to be determined, 3rd party.  
 Comments Date: 06141991  
 Comments: DHS received US EPA Site Investigation Summary Report. EPA  
 Comments Date: 06141991  
 Comments: recommends No Further Action (09/06/89). DHS needs to determine  
 Comments Date: 06141991  
 Comments: site status. PG&E San Rafael site is not eligible for inclusion  
 Comments Date: 06141991  
 Comments: on the NPL.  
 Comments Date: 11091989  
 Comments: Facility was identified from US EPA CERCLIS.  
 Comments Date: 12151989  
 Comments: Completed Site Screening. Site is pending US EPA review/action.  
 ID Name: EPA IDENTIFICATION NUMBER  
 ID Value: CAD981415953  
 Alternate Name: PACIFIC GAS AND ELECTRIC COMPANY  
 Alternate Name: PG&E  
 Alternate Name: TOWN GAS PLANT- SAN RAFAEL #2  
 Alternate Name: PG & E - 4TH STREET  
 Alternate Name: PG & E 4TH STREET  
 Alternate Name: Not reported  
 Special Programs Code: RCSP  
 Special Programs Name: RURAL COUNTY SURVEY PROGRAM  
 Special Programs Code: TOWN  
 Special Programs Name: TOWN GAS

199  
 SW  
 1/4-1/2  
 0.497 mi.  
 2622 ft.

**THE CAR SHOP**  
**616 LINDARO STREET**  
**SAN RAFAEL, CA 94901**

**ENVIROSTOR S101481156**  
**N/A**

**Relative:**  
**Higher**  
**Actual:**  
**37 ft.**

ENVIROSTOR:  
 Name: THE CAR SHOP  
 Address: 616 LINDARO STREET  
 City,State,Zip: SAN RAFAEL, CA 94901  
 Facility ID: 21750008  
 Status: No Further Action  
 Status Date: 06/15/1994  
 Site Code: Not reported  
 Site Type: Evaluation  
 Site Type Detailed: Evaluation  
 Acres: Not reported  
 NPL: NO  
 Regulatory Agencies: SMBRP, MARIN COUNTY

Map ID  
Direction  
Distance  
Elevation

MAP FINDINGS

Site

Database(s)

EDR ID Number  
EPA ID Number

**THE CAR SHOP (Continued)**

**S101481156**

Lead Agency: MARIN COUNTY,SMBRP  
Program Manager: Not reported  
Supervisor: Barbara Cook  
Division Branch: Cleanup Berkeley  
Assembly: 12  
Senate: 2  
Special Program: Not reported  
Restricted Use: NO  
Site Mgmt Req: NONE SPECIFIED  
Funding: Responsible Party  
Latitude: 37.96667  
Longitude: -122.5263  
APN: 1307139  
Past Use: VEHICLE MAINTENANCE  
Potential COC: Lead  
Confirmed COC: Lead  
Potential Description: SOIL  
Alias Name: 01307139  
Alias Type: APN  
Alias Name: 21750008  
Alias Type: Envirostor ID Number

Completed Info:

Completed Area Name: PROJECT WIDE  
Completed Sub Area Name: Not reported  
Completed Document Type: Removal Action Completion Report  
Completed Date: 05/03/1993  
Comments: RA: Approximately 50 cubic yards of contaminatated soil (lead as high as 1500 ppm) was excavated and disposed off-site.

Completed Area Name: PROJECT WIDE  
Completed Sub Area Name: Not reported  
Completed Document Type: Site Screening  
Completed Date: 01/11/1990  
Comments: Not reported

Completed Area Name: PROJECT WIDE  
Completed Sub Area Name: Not reported  
Completed Document Type: Preliminary Endangerment Assessment Report  
Completed Date: 08/11/1992  
Comments: High concentration of soluble and total lead were found in a ditch, adjacent to the James P. Davidson Elementary School, located in San Rafael. Lead levels were found as high as 1500 ppm.

Future Area Name: Not reported  
Future Sub Area Name: Not reported  
Future Document Type: Not reported  
Future Due Date: Not reported  
Schedule Area Name: Not reported  
Schedule Sub Area Name: Not reported  
Schedule Document Type: Not reported  
Schedule Due Date: Not reported  
Schedule Revised Date: Not reported

MAP FINDINGS

Map ID  
 Direction  
 Distance  
 Elevation

Site

Database(s)

EDR ID Number  
 EPA ID Number

**AF200**      **COMMERCIAL BUILDING**  
**West**      **1115 3RD ST**  
**1/4-1/2**      **SAN RAFAEL, CA 94901**  
**0.498 mi.**  
**2631 ft.**      **Site 2 of 4 in cluster AF**

**LUST**      **S102428235**  
**Cortese**      **N/A**  
**HIST CORTESE**  
**CERS**

**Relative:**  
**Higher**  
**Actual:**  
**34 ft.**

**LUST:**

Name: COMMERCIAL BUILDING  
 Address: 1115 3RD ST  
 City,State,Zip: SAN RAFAEL, CA 94901  
 Lead Agency: SAN FRANCISCO BAY RWQCB (REGION 2)  
 Case Type: LUST Cleanup Site  
 Geo Track: [http://geotracker.waterboards.ca.gov/profile\\_report.asp?global\\_id=T0604100284](http://geotracker.waterboards.ca.gov/profile_report.asp?global_id=T0604100284)  
 Global Id: T0604100284  
 Latitude: 37.971995  
 Longitude: -122.528991  
 Status: Completed - Case Closed  
 Status Date: 11/06/1995  
 Case Worker: JMJ  
 RB Case Number: 21-0302  
 Local Agency: Not reported  
 File Location: Not reported  
 Local Case Number: Not reported  
 Potential Media Affect: Other Groundwater (uses other than drinking water)  
 Potential Contaminants of Concern: Gasoline  
 EPA Region: 9  
 Coordinate Source: Google Geocode  
 Cuf Case: NO  
 Quantity Released Gallons: Not reported  
 Begin Date: 11/06/1995  
 Leak Reported Date: 11/06/1995  
 How Discovered: Tank Closure  
 How Discovered Description: Not reported  
 Discharge Source: Other  
 Discharge Cause: Unknown  
 Stop Method: Not reported  
 Stop Description: Not reported  
 No Further Action Date: 11/06/1995  
 CA Water Watershed Name: Bay Bridges - San Rafael (203.20)  
 Dwr Groundwater Subbasin Name: Not reported  
 Disadvantaged Community: Not reported  
 CA Enviroscreen 3 Score: 1-5% (lowest scores)  
 CA Enviroscreen 4 Score: 15-20%  
 Military DOD Site: No  
 Facility Project Subtype: Not reported  
 RWQCB Region: SAN FRANCISCO BAY RWQCB (REGION 2)  
 Site History: Not reported

**LUST:**

Global Id: T0604100284  
 Contact Type: Local Agency Caseworker  
 Contact Name: BRADLEY R. MARK  
 Organization Name: SAN RAFAEL, CITY OF  
 Address: 1039 C STREET  
 City: SAN RAFAEL  
 Email: brad.mark@ci.san-rafael.ca.us  
 Phone Number: Not reported

Global Id: T0604100284  
 Contact Type: Regional Board Caseworker - Primary Caseworker

Map ID  
Direction  
Distance  
Elevation

MAP FINDINGS

Site

Database(s)

EDR ID Number  
EPA ID Number

**COMMERCIAL BUILDING (Continued)**

**S102428235**

Contact Name: JOHN JANG  
Organization Name: SAN FRANCISCO BAY RWQCB (REGION 2)  
Address: 1515 CLAY STREET, SUITE 1400  
City: OAKLAND  
Email: jjang@waterboards.ca.gov  
Phone Number: Not reported

LUST:

Global Id: T0604100284  
Action Type: ENFORCEMENT  
Date: 11/03/1995  
Action: Closure/No Further Action Letter

Global Id: T0604100284  
Action Type: Other  
Date: 11/06/1995  
Action: Leak Reported

Global Id: T0604100284  
Action Type: Other  
Date: 11/06/1995  
Action: Leak Discovery

Global Id: T0604100284  
Action Type: Other  
Date: 11/06/1995  
Action: Leak Stopped

LUST:

Global Id: T0604100284  
Status: Completed - Case Closed  
Status Date: 11/06/1995

Global Id: T0604100284  
Status: Open - Case Begin Date  
Status Date: 11/06/1995

LUST REG 2:

Region: 2  
Facility Id: 21-0302  
Facility Status: Case Closed  
Case Number: 21-0302  
How Discovered: Tank Closure  
Leak Cause: UNK  
Leak Source: UNK  
Date Leak Confirmed: Not reported  
Oversight Program: LUST  
Prelim. Site Assessment Workplan Submitted: Not reported  
Preliminary Site Assessment Began: Not reported  
Pollution Characterization Began: Not reported  
Pollution Remediation Plan Submitted: Not reported  
Date Remediation Action Underway: Not reported  
Date Post Remedial Action Monitoring Began: Not reported



Map ID  
Direction  
Distance  
Elevation

MAP FINDINGS

Site

Database(s)

EDR ID Number  
EPA ID Number

**COMMERCIAL BUILDING (Continued)**

**S102428235**

**CORTESE:**

Name: COMMERCIAL BUILDING  
Address: 1115 3RD ST  
City,State,Zip: SAN RAFAEL, CA 94901  
Region: CORTESE  
Envirostor Id: Not reported  
Global ID: T0604100284  
Site/Facility Type: LUST CLEANUP SITE  
Cleanup Status: COMPLETED - CASE CLOSED  
Status Date: Not reported  
Site Code: Not reported  
Latitude: Not reported  
Longitude: Not reported  
Owner: Not reported  
Enf Type: Not reported  
Swat R: Not reported  
Flag: active  
Order No: Not reported  
Waste Discharge System No: Not reported  
Effective Date: Not reported  
Region 2: Not reported  
WID Id: Not reported  
Solid Waste Id No: Not reported  
Waste Management Uit Name: Not reported  
File Name: Active Open

**HIST CORTESE:**

edr\_fname: COMMERCIAL BUILDING  
edr\_fadd1: 1115 3RD  
City,State,Zip: SAN RAFAEL, CA  
Region: CORTESE  
Facility County Code: 21  
Reg By: LTNKA  
Reg Id: 21-0302

**CERS:**

Name: COMMERCIAL BUILDING  
Address: 1115 3RD ST  
City,State,Zip: SAN RAFAEL, CA 94901  
Site ID: 647139  
CERS ID: T0604100284  
CERS Description: Leaking Underground Storage Tank Cleanup Site

**Affiliation:**

Affiliation Type Desc: Local Agency Caseworker  
Entity Name: BRADLEY R. MARK - SAN RAFAEL, CITY OF  
Entity Title: Not reported  
Affiliation Address: 1039 C STREET  
Affiliation City: SAN RAFAEL  
Affiliation State: CA  
Affiliation Country: Not reported  
Affiliation Zip: Not reported  
Affiliation Phone: ,

Map ID  
 Direction  
 Distance  
 Elevation

MAP FINDINGS

Site

Database(s)

EDR ID Number  
 EPA ID Number

**AF201**      **STEVE ZAPPETINI & SON INC.**  
**West**        **1112 2ND ST**  
**1/4-1/2**      **SAN RAFAEL, CA 94901**  
**0.499 mi.**  
**2636 ft.**      **Site 3 of 4 in cluster AF**

**LUST**      **U001599979**  
**HIST UST**      **N/A**  
**Cortese**  
**CERS**

**Relative:**  
**Higher**  
**Actual:**  
**32 ft.**

**LUST:**  
 Name: ZAPPETINI & SONS  
 Address: 1112 2ND ST.  
 City,State,Zip: SAN RAFAEL, CA 94901  
 Lead Agency: SAN FRANCISCO BAY RWQCB (REGION 2)  
 Case Type: LUST Cleanup Site  
 Geo Track: [http://geotracker.waterboards.ca.gov/profile\\_report.asp?global\\_id=T0604120262](http://geotracker.waterboards.ca.gov/profile_report.asp?global_id=T0604120262)  
 Global Id: T0604120262  
 Latitude: 37.9713434077395  
 Longitude: -122.529125511646  
 Status: Completed - Case Closed  
 Status Date: 02/18/2009  
 Case Worker: Not reported  
 RB Case Number: 21-0392  
 Local Agency: Not reported  
 File Location: Regional Board  
 Local Case Number: Not reported  
 Potential Media Affect: Soil  
 Potential Contaminants of Concern: Gasoline, Lead  
 EPA Region: 9  
 Coordinate Source: Manual Entry on Screens  
 Cuf Case: NO  
 Quantity Released Gallons: Not reported  
 Begin Date: 08/10/1997  
 Leak Reported Date: 08/15/1997  
 How Discovered: Tank Closure  
 How Discovered Description: Not reported  
 Discharge Source: Other  
 Discharge Cause: Unknown  
 Stop Method: Close and Remove Tank  
 Stop Description: Not reported  
 No Further Action Date: 02/18/2009  
 CA Water Watershed Name: Bay Bridges - San Rafael (203.20)  
 Dwr Groundwater Subbasin Name: Not reported  
 Disadvantaged Community: Not reported  
 CA Enviroscreen 3 Score: 1-5% (lowest scores)  
 CA Enviroscreen 4 Score: 15-20%  
 Military DOD Site: No  
 Facility Project Subtype: Not reported  
 RWQCB Region: SAN FRANCISCO BAY RWQCB (REGION 2)  
 Site History: Deed restriction and soil management plan prepared 1/2009

**LUST:**  
 Global Id: T0604120262  
 Action Type: RESPONSE  
 Date: 12/15/2007  
 Action: Soil Vapor Intrusion Investigation Report

Global Id: T0604120262  
 Action Type: ENFORCEMENT  
 Date: 02/18/2009  
 Action: Closure/No Further Action Letter

Global Id: T0604120262

Map ID  
Direction  
Distance  
Elevation

MAP FINDINGS

Site

Database(s)

EDR ID Number  
EPA ID Number

**STEVE ZAPPETINI & SON INC. (Continued)**

**U001599979**

Action Type:	ENFORCEMENT
Date:	02/06/2008
Action:	Email Correspondence
Global Id:	T0604120262
Action Type:	ENFORCEMENT
Date:	02/11/2009
Action:	Deed Restriction / Land Use Restriction / Covenant
Global Id:	T0604120262
Action Type:	ENFORCEMENT
Date:	01/04/2008
Action:	13267 Requirement
Global Id:	T0604120262
Action Type:	RESPONSE
Date:	03/07/2008
Action:	Soil and Water Investigation Workplan
Global Id:	T0604120262
Action Type:	RESPONSE
Date:	05/06/2008
Action:	Soil and Water Investigation Report
Global Id:	T0604120262
Action Type:	ENFORCEMENT
Date:	02/07/2008
Action:	Staff Letter
Global Id:	T0604120262
Action Type:	ENFORCEMENT
Date:	02/07/2008
Action:	Site Visit / Inspection / Sampling
Global Id:	T0604120262
Action Type:	Other
Date:	08/15/1997
Action:	Leak Reported
Global Id:	T0604120262
Action Type:	RESPONSE
Date:	02/11/2009
Action:	Correspondence
Global Id:	T0604120262
Action Type:	RESPONSE
Date:	04/29/2008
Action:	Soil and Water Investigation Report
Global Id:	T0604120262
Action Type:	RESPONSE
Date:	09/20/2019
Action:	Soil and Water Investigation Report
Global Id:	T0604120262
Action Type:	REMEDIATION
Date:	08/01/1997

Map ID  
Direction  
Distance  
Elevation

MAP FINDINGS

Site

Database(s)

EDR ID Number  
EPA ID Number

**STEVE ZAPPETINI & SON INC. (Continued)**

**U001599979**

Action: Other (Use Description Field)  
  
Global Id: T0604120262  
Action Type: Other  
Date: 08/10/1997  
Action: Leak Discovery

LUST:

Global Id: T0604120262  
Status: Open - Case Begin Date  
Status Date: 08/10/1997

Global Id: T0604120262  
Status: Open - Site Assessment  
Status Date: 11/01/2007

Global Id: T0604120262  
Status: Open - Site Assessment  
Status Date: 01/31/2008

Global Id: T0604120262  
Status: Open - Verification Monitoring  
Status Date: 08/01/2008

Global Id: T0604120262  
Status: Completed - Case Closed  
Status Date: 02/18/2009

HIST UST:

Name: STEVE ZAPPETINI & SON INC.  
Address: 1112 2ND ST  
City,State,Zip: SAN RAFAEL, CA 94901  
File Number: Not reported  
URL: Not reported  
Region: STATE  
Facility ID: 00000066242  
Facility Type: Other  
Other Type: STEEL  
Contact Name: DAVE ZAPPETINI  
Telephone: 4154542511  
Owner Name: STEVE ZAPPETINI & SON, INC.  
Owner Address: 1112 2ND STREET  
Owner City,St,Zip: SAN RAFAEL, CA 94901  
Total Tanks: 0001

Tank Num: 001  
Container Num: 1  
Year Installed: 1972  
Tank Capacity: 00000580  
Tank Used for: WASTE  
Type of Fuel: 2  
Container Construction Thickness: 1  
Leak Detection: Visual

Map ID  
 Direction  
 Distance  
 Elevation

MAP FINDINGS

Site

Database(s)

EDR ID Number  
 EPA ID Number

**STEVE ZAPPETINI & SON INC. (Continued)**

**U001599979**

**CORTESE:**

Name: ZAPPETINI & SONS  
 Address: 1112 2ND ST.  
 City,State,Zip: SAN RAFAEL, CA 94901  
 Region: CORTESE  
 Envirostor Id: Not reported  
 Global ID: T0604120262  
 Site/Facility Type: LUST CLEANUP SITE  
 Cleanup Status: COMPLETED - CASE CLOSED  
 Status Date: Not reported  
 Site Code: Not reported  
 Latitude: Not reported  
 Longitude: Not reported  
 Owner: Not reported  
 Enf Type: Not reported  
 Swat R: Not reported  
 Flag: active  
 Order No: Not reported  
 Waste Discharge System No: Not reported  
 Effective Date: Not reported  
 Region 2: Not reported  
 WID Id: Not reported  
 Solid Waste Id No: Not reported  
 Waste Management Uit Name: Not reported  
 File Name: Active Open

**CERS:**

Name: ZAPPETINI & SONS  
 Address: 1112 2ND ST.  
 City,State,Zip: SAN RAFAEL, CA 94901  
 Site ID: 698539  
 CERS ID: T0604120262  
 CERS Description: Leaking Underground Storage Tank Cleanup Site

**AF202**  
**West**  
**1/4-1/2**  
**0.499 mi.**  
**2636 ft.**

**STEVE ZAPPETINI & SON INC.**  
**1112 2ND ST**  
**SAN RAFAEL, CA 94901**  
**Site 4 of 4 in cluster AF**

**SWEEPS UST** S101624686  
**HIST UST** N/A  
**CA FID UST**  
**DEED**  
**CERS**

**Relative:**  
**Higher**  
**Actual:**  
**32 ft.**

**SWEEPS UST:**  
 Name: STEVE ZAPPETINI & SON INC.  
 Address: 1112 2ND ST  
 City: SAN RAFAEL  
 Status: Active  
 Comp Number: 66242  
 Number: 1  
 Board Of Equalization: Not reported  
 Referral Date: 06-18-91  
 Action Date: 06-18-91  
 Created Date: 12-31-88  
 Owner Tank Id: 91-4085  
 SWRCB Tank Id: 21-028-066242-000001  
 Tank Status: A  
 Capacity: 580  
 Active Date: 06-18-91  
 Tank Use: M.V. FUEL

Map ID  
Direction  
Distance  
Elevation

MAP FINDINGS

Site

Database(s)

EDR ID Number  
EPA ID Number

**STEVE ZAPPETINI & SON INC. (Continued)**

**S101624686**

STG: P  
Content: LEADED  
Number Of Tanks: 1

**HIST UST:**

Name: STEVE ZAPPETINI AND SON INC  
Address: 1112 2ND STREET  
City,State,Zip: SAN RAFAEL, CA 94901  
File Number: 000293c6  
URL: <https://documents.geotracker.waterboards.ca.gov/ustpdfs/pdf/000293c6.pdf>  
Region: Not reported  
Facility ID: Not reported  
Facility Type: Not reported  
Other Type: Not reported  
Contact Name: Not reported  
Telephone: Not reported  
Owner Name: Not reported  
Owner Address: Not reported  
Owner City,St,Zip: Not reported  
Total Tanks: Not reported  
  
Tank Num: Not reported  
Container Num: Not reported  
Year Installed: Not reported  
Tank Capacity: Not reported  
Tank Used for: Not reported  
Type of Fuel: Not reported  
Container Construction Thickness: Not reported  
Leak Detection: Not reported

[Click here for Geo Tracker PDF:](#)

**CA FID UST:**

Facility ID: 21001793  
Regulated By: UTNKA  
Regulated ID: 00066242  
Cortese Code: Not reported  
SIC Code: Not reported  
Facility Phone: 4154547529  
Mail To: Not reported  
Mailing Address: 1112 2ND ST  
Mailing Address 2: Not reported  
Mailing City,St,Zip: SAN RAFAEL 94901  
Contact: Not reported  
Contact Phone: Not reported  
DUNs Number: Not reported  
NPDES Number: Not reported  
EPA ID: Not reported  
Comments: Not reported  
Status: Active

**DEED:**

Name: ZAPPETINI & SONS  
Address: 1112 2ND ST.  
City,State,Zip: SAN RAFAEL, CA 94901  
Envirostor ID: T0604120262

Map ID  
Direction  
Distance  
Elevation

MAP FINDINGS

Site

Database(s)

EDR ID Number  
EPA ID Number

**STEVE ZAPPETINI & SON INC. (Continued)**

**S101624686**

Area: Not reported  
Sub Area: Not reported  
Site Type: LUFT  
Status: COMPLETED - CASE CLOSED  
Agency: SWRCB  
Covenant Uploaded: Y  
Deed Date(s): 02/11/2009  
File Name: Geotracker Land Use/Deed Restrictions

**CERS:**

Name: STEVE ZAPPETINI & SON INC  
Address: 1112 2ND ST  
City,State,Zip: SAN RAFAEL, CA 94901  
Site ID: 496304  
CERS ID: 110001200334  
CERS Description: US EPA Air Emission Inventory System (EIS)

**Affiliation:**

Affiliation Type Desc: Environmental Contact  
Entity Name: DAVID ZAPPETINI  
Entity Title: Not reported  
Affiliation Address: 1112 SECOND STREET  
Affiliation City: SANRAFAEL  
Affiliation State: Not reported  
Affiliation Country: Not reported  
Affiliation Zip: Not reported  
Affiliation Phone: ,

Affiliation Type Desc: Property Owner  
Entity Name: DAVID J ZAPPETINI  
Entity Title: Not reported  
Affiliation Address: 1112 SECOND STREET  
Affiliation City: SANRAFAEL  
Affiliation State: Not reported  
Affiliation Country: Not reported  
Affiliation Zip: Not reported  
Affiliation Phone: ,

**AD203 ARROWHEAD JEWELRY #2**  
**ESE 616 CANAL STREET**  
**1/2-1 SAN RAFAEL, CA 94901**  
**0.509 mi.**  
**2688 ft. Site 3 of 3 in cluster AD**

**ENVIROSTOR S103948393**  
**N/A**

**Relative:** ENVIROSTOR:  
**Lower** Name: ARROWHEAD JEWELRY #2  
Address: 616 CANAL STREET  
City,State,Zip: SAN RAFAEL, CA 94901  
Facility ID: 21340006  
Status: Refer: Other Agency  
Status Date: 06/27/1994  
Site Code: Not reported  
Site Type: Historical  
Site Type Detailed: \* Historical  
Acres: Not reported  
NPL: NO  
Regulatory Agencies: NONE SPECIFIED

Map ID  
Direction  
Distance  
Elevation

MAP FINDINGS

Site

Database(s)

EDR ID Number  
EPA ID Number

**ARROWHEAD JEWELRY #2 (Continued)**

**S103948393**

Lead Agency: NONE SPECIFIED  
Program Manager: Not reported  
Supervisor: Referred - Not Assigned  
Division Branch: Cleanup Berkeley  
Assembly: 12  
Senate: 2  
Special Program: \* Rural County Survey Program  
Restricted Use: NO  
Site Mgmt Req: NONE SPECIFIED  
Funding: Not reported  
Latitude: 37.96762  
Longitude: -122.5116  
APN: 1416202  
Past Use: NONE SPECIFIED  
Potential COC: \* HYDROCARBON SOLVENTS \* CONTAMINATED SOIL \* POLYMERIC RESIN WASTE  
Confirmed COC: NONE SPECIFIED  
Potential Description: NONE SPECIFIED  
Alias Name: MARIN SANITARY SERVICE (1957-1962)  
Alias Type: Alternate Name  
Alias Name: 01416202  
Alias Type: APN  
Alias Name: 21340006  
Alias Type: Envirostor ID Number  
Alias Name: HOLIDAY MAGIC COSMETICS, INC.(1966-197?)  
Alias Type: Alternate Name

Completed Info:

Completed Area Name: PROJECT WIDE  
Completed Sub Area Name: Not reported  
Completed Document Type: Site Screening  
Completed Date: 01/10/2006  
Comments: Not reported

Completed Area Name: PROJECT WIDE  
Completed Sub Area Name: Not reported  
Completed Document Type: Site Screening  
Completed Date: 02/28/1988  
Comments: SITE SCREENING DONE NEED TO TRACK ENFORCEMENT ACTION. FURTHER SITE EVAL. MAY BE NECESSARY.

Completed Area Name: PROJECT WIDE  
Completed Sub Area Name: Not reported  
Completed Document Type: \* Discovery  
Completed Date: 09/01/1987  
Comments: FACILITY IDENTIFIED SAN RAFAEL CODE ENFORCEMENT

Future Area Name: Not reported  
Future Sub Area Name: Not reported  
Future Document Type: Not reported  
Future Due Date: Not reported  
Schedule Area Name: Not reported  
Schedule Sub Area Name: Not reported  
Schedule Document Type: Not reported  
Schedule Due Date: Not reported  
Schedule Revised Date: Not reported



MAP FINDINGS

Map ID  
Direction  
Distance  
Elevation

Site

Database(s)

EDR ID Number  
EPA ID Number

**204**  
**West**  
**1/2-1**  
**0.548 mi.**  
**2895 ft.**

**1221 3RD STREET**  
**SAN RAFAEL, CA 92691**

**Notify 65**    **S100179550**  
**N/A**

**Relative:**  
**Higher**  
**Actual:**  
**36 ft.**

**NOTIFY 65:**  
Name: Not reported  
Address: 1221 3RD STREET  
City,State,Zip: SAN RAFAEL, CA 92691  
Date Reported: Not reported  
Staff Initials: Not reported  
Board File Number: Not reported  
Facility Type: Not reported  
Discharge Date: Not reported  
Issue Date: Not reported  
Incident Description: Not reported  
Global ID: Not reported  
Status: Not reported

**205**  
**SSE**  
**1/2-1**  
**0.582 mi.**  
**3071 ft.**

**BAXTERS COURT AREA**  
**BAXTERS COURT**  
**SAN RAFAEL, CA 94901**

**RESPONSE**    **S100538673**  
**ENVIROSTOR**    **N/A**

**Relative:**  
**Higher**  
**Actual:**  
**22 ft.**

**RESPONSE:**  
Name: BAXTERS COURT AREA  
Address: BAXTERS COURT  
City,State,Zip: SAN RAFAEL, CA 94901  
Facility ID: 21340010  
Site Type: State Response  
Site Type Detail: State Response or NPL  
Acres: 3.5  
National Priorities List: NO  
Cleanup Oversight Agencies: HWMP, SMBRP  
Lead Agency Description: DTSC - Hazardous Waste Management Program  
Project Manager: Not reported  
Supervisor: Referred - Not Assigned  
Division Branch: Cleanup Berkeley  
Site Code: Not reported  
Site Mgmt. Req.: NONE SPECIFIED  
Assembly: 12  
Senate: 2  
Special Program Status: EPA - PASI  
Status: Refer: RCRA  
Status Date: 09/12/2003  
Restricted Use: NO  
Funding: Not reported  
Latitude: 37.96402  
Longitude: -122.5147  
APN: NONE SPECIFIED  
Past Use: NONE SPECIFIED  
Potential COC : NONE SPECIFIED  
Confirmed COC: NONE SPECIFIED  
Potential Description: NONE SPECIFIED  
Alias Name: SPECIFICATION CHROME/WESTERN CHROME  
Alias Type: Alternate Name  
Alias Name: 110033617147  
Alias Type: EPA (FRS #)

Map ID  
Direction  
Distance  
Elevation

MAP FINDINGS

Site

Database(s)

EDR ID Number  
EPA ID Number

**BAXTERS COURT AREA (Continued)**

**S100538673**

Alias Name: 21340010  
Alias Type: Envirostor ID Number

Completed Info:

Completed Area Name: PROJECT WIDE  
Completed Sub Area Name: Not reported  
Completed Document Type: Site Screening  
Completed Date: 12/08/1993  
Comments: Originally a marshland, the site was acquired in 1948 and developed. A 1987 drive-by inspection noted liquid discharge from the three tenant facilities. Samples were collected in areas showing discoloration, or distressed vegetation, sediments, liquids in drums, containers or ground surfaces and detected elevated levels of metals, cyanides, volatile organic compounds, and polyaromatic hydrocarbons. The Site currently being overseen by the county.

Completed Area Name: PROJECT WIDE  
Completed Sub Area Name: Not reported  
Completed Document Type: Site Screening  
Completed Date: 12/22/1989  
Comments: A site screening was completed and recommended further action.

Completed Area Name: PROJECT WIDE  
Completed Sub Area Name: Not reported  
Completed Document Type: Site Screening  
Completed Date: 09/12/2003  
Comments: The Hazardous Waste Management Permitting Program was contacted and verified that they are the lead agency for the site. Specification Chromium Corporation has signed the Consent Amentment and the former Western Chrome facility is negotiating the Consent Agreement for their portion of the site.

Completed Area Name: PROJECT WIDE  
Completed Sub Area Name: Not reported  
Completed Document Type: Other Report  
Completed Date: 03/07/2002  
Comments: Phase I Environmental Site Assessment Inspection prepared by HWMP for Western Plating and Polishing Corporation which indicates further investigation is necessary.

Completed Area Name: PROJECT WIDE  
Completed Sub Area Name: Not reported  
Completed Document Type: Remedial Investigation Report  
Completed Date: 04/10/1990  
Comments: Remedial Investigation Report delineated three areas impacted by past spills. These areas included: 1) an area located near the shallow drainage ditch along the eastern boundary of the Thomas property which had elevated levels of metals and hdrocarbons. 2) near the south side of the Western Plating facility surficial and near-surface soils had elevated metals and hydrocarbons and 3) near the former tank previously located northeast of the comer of the Specification Chromium facility had elevated metals and volatile chlorinated hydrocarbons.

Completed Area Name: PROJECT WIDE  
Completed Sub Area Name: Not reported  
Completed Document Type: Site Screening  
Completed Date: 10/25/2000

Map ID  
Direction  
Distance  
Elevation

MAP FINDINGS

Site

Database(s)

EDR ID Number  
EPA ID Number

**BAXTERS COURT AREA (Continued)**

**S100538673**

Comments: Site screening conducted to determine current status and recommended that the site be referred to the Hazardous Waste Management Program.

Completed Area Name: PROJECT WIDE  
Completed Sub Area Name: Not reported  
Completed Document Type: Other Report  
Completed Date: 03/09/2004  
Comments: Follow up Phase I Environmental Site Assessment Inspection report prepared by HWMP for Specification Chromium Corporation.

Completed Area Name: PROJECT WIDE  
Completed Sub Area Name: Not reported  
Completed Document Type: Other Report  
Completed Date: 05/10/2002  
Comments: Phase I Environmental Site Assessment Inspection prepared by HWMP for Specification Chromium Corporation which indicates a Preliminary Endangerment Assessment is required for the site.

Completed Area Name: PROJECT WIDE  
Completed Sub Area Name: Not reported  
Completed Document Type: \* Discovery  
Completed Date: 11/09/1989  
Comments: A preliminary assessment and site inspections were completed on sites located within this area. The areas include Specification Chromium and Western Chrome Plating and Polishing, Griese Radiator.

Future Area Name: Not reported  
Future Sub Area Name: Not reported  
Future Document Type: Not reported  
Future Due Date: Not reported  
Schedule Area Name: Not reported  
Schedule Sub Area Name: Not reported  
Schedule Document Type: Not reported  
Schedule Due Date: Not reported  
Schedule Revised Date: Not reported

**ENVIROSTOR:**

Name: BAXTERS COURT AREA  
Address: BAXTERS COURT  
City,State,Zip: SAN RAFAEL, CA 94901  
Facility ID: 21340010  
Status: Refer: RCRA  
Status Date: 09/12/2003  
Site Code: Not reported  
Site Type: State Response  
Site Type Detailed: State Response or NPL  
Acres: 3.5  
NPL: NO  
Regulatory Agencies: HWMP, SMBRP  
Lead Agency: HWMP  
Program Manager: Not reported  
Supervisor: Referred - Not Assigned  
Division Branch: Cleanup Berkeley  
Assembly: 12  
Senate: 2  
Special Program: EPA - PASI  
Restricted Use: NO

Map ID  
Direction  
Distance  
Elevation

MAP FINDINGS

Site

Database(s)

EDR ID Number  
EPA ID Number

**BAXTERS COURT AREA (Continued)**

**S100538673**

Site Mgmt Req: NONE SPECIFIED  
Funding: Not reported  
Latitude: 37.96402  
Longitude: -122.5147  
APN: NONE SPECIFIED  
Past Use: NONE SPECIFIED  
Potential COC: NONE SPECIFIED  
Confirmed COC: NONE SPECIFIED  
Potential Description: NONE SPECIFIED  
Alias Name: SPECIFICATION CHROME/WESTERN CHROME  
Alias Type: Alternate Name  
Alias Name: 110033617147  
Alias Type: EPA (FRS #)  
Alias Name: 21340010  
Alias Type: Envirostor ID Number

**Completed Info:**

Completed Area Name: PROJECT WIDE  
Completed Sub Area Name: Not reported  
Completed Document Type: Site Screening  
Completed Date: 12/08/1993  
Comments: Originally a marshland, the site was acquired in 1948 and developed. A 1987 drive-by inspection noted liquid discharge from the three tenant facilities. Samples were collected in areas showing discoloration, or distressed vegetation, sediments, liquids in drums, containers or ground surfaces and detected elevated levels of metals, cynides, volatile organic compounds, and polyaromatic hydrocarbons. The Site currently being overseen by the county.

Completed Area Name: PROJECT WIDE  
Completed Sub Area Name: Not reported  
Completed Document Type: Site Screening  
Completed Date: 12/22/1989  
Comments: A site screening was completed and recommended further action.

Completed Area Name: PROJECT WIDE  
Completed Sub Area Name: Not reported  
Completed Document Type: Site Screening  
Completed Date: 09/12/2003  
Comments: The Hazardous Waste Management Permitting Program was contacted and verified that they are the lead agency for the site. Specification Chromium Corporation has signed the Consent Ameement and the former Western Chrome facility is negotiating the Consent Agreement for their portion of the site.

Completed Area Name: PROJECT WIDE  
Completed Sub Area Name: Not reported  
Completed Document Type: Other Report  
Completed Date: 03/07/2002  
Comments: Phase I Environmental Site Assessment Inspection prepared by HWMP for Western Plating and Polishing Corporation which indicates further investigation is necessary.

Completed Area Name: PROJECT WIDE  
Completed Sub Area Name: Not reported  
Completed Document Type: Remedial Investigation Report  
Completed Date: 04/10/1990  
Comments: Remedial Investigation Report delineated three areas impacted by past

Map ID  
Direction  
Distance  
Elevation

MAP FINDINGS

Site

Database(s)

EDR ID Number  
EPA ID Number

**BAXTERS COURT AREA (Continued)**

**S100538673**

spills. These areas included: 1) an area located near the shallow drainage ditch along the eastern boundary of the Thomas property which had elevated levels of metals and hydrocarbons. 2) near the south side of the Western Plating facility surficial and near-surface soils had elevated metals and hydrocarbons and 3) near the former tank previously located northeast of the corner of the Specification Chromium facility had elevated metals and volatile chlorinated hydrocarbons.

Completed Area Name: PROJECT WIDE  
Completed Sub Area Name: Not reported  
Completed Document Type: Site Screening  
Completed Date: 10/25/2000  
Comments: Site screening conducted to determine current status and recommended that the site be referred to the Hazardous Waste Management Program.

Completed Area Name: PROJECT WIDE  
Completed Sub Area Name: Not reported  
Completed Document Type: Other Report  
Completed Date: 03/09/2004  
Comments: Follow up Phase I Environmental Site Assessment Inspection report prepared by HWMP for Specification Chromium Corporation.

Completed Area Name: PROJECT WIDE  
Completed Sub Area Name: Not reported  
Completed Document Type: Other Report  
Completed Date: 05/10/2002  
Comments: Phase I Environmental Site Assessment Inspection prepared by HWMP for Specification Chromium Corporation which indicates a Preliminary Endangerment Assessment is required for the site.

Completed Area Name: PROJECT WIDE  
Completed Sub Area Name: Not reported  
Completed Document Type: \* Discovery  
Completed Date: 11/09/1989  
Comments: A preliminary assessment and site inspections were completed on sites located within this area. The areas include Specification Chromium and Western Chrome Plating and Polishing, Griese Radiator.

Future Area Name: Not reported  
Future Sub Area Name: Not reported  
Future Document Type: Not reported  
Future Due Date: Not reported  
Schedule Area Name: Not reported  
Schedule Sub Area Name: Not reported  
Schedule Document Type: Not reported  
Schedule Due Date: Not reported  
Schedule Revised Date: Not reported

Map ID  
 Direction  
 Distance  
 Elevation

MAP FINDINGS

Site

Database(s)

EDR ID Number  
 EPA ID Number

**AG206 SPECIFICATION CHROMIUM CO**  
**SSE 14 BAXTERS**  
**1/2-1 SAN RAFAEL, CA 94901**  
**0.628 mi.**  
**3317 ft. Site 1 of 3 in cluster AG**

**ENVIROSTOR S101298645**  
**HIST CORTESE N/A**

**Relative:**  
**Higher**  
**Actual:**  
**25 ft.**

**ENVIROSTOR:**  
 Name: SPECIFICATION CHROMIUM CORPORATION  
 Address: 14 BAXTERS COURT  
 City,State,Zip: SAN RAFAEL, CA 94901  
 Facility ID: 21340002  
 Status: Inactive - Needs Evaluation  
 Status Date: 06/15/1994  
 Site Code: Not reported  
 Site Type: Evaluation  
 Site Type Detailed: Evaluation  
 Acres: 0  
 NPL: NO  
 Regulatory Agencies: NONE SPECIFIED  
 Lead Agency: NONE SPECIFIED  
 Program Manager: Not reported  
 Supervisor: Julie Pettijohn  
 Division Branch: Cleanup Berkeley  
 Assembly: 12  
 Senate: 2  
 Special Program: \* Rural County Survey Program  
 Restricted Use: NO  
 Site Mgmt Req: NONE SPECIFIED  
 Funding: Not reported  
 Latitude: 37.96388  
 Longitude: -122.515  
 APN: NONE SPECIFIED  
 Past Use: NONE SPECIFIED  
 Potential COC: \* HALOGENATED SOLVENTS \* AQUEOUS SOLUTION WITH METALS \* CONTAMINATED SOIL \* ACID SOLUTION 2>PH WITH METALS \* UNSPECIFIED ACID SOLUTION \* UNSPECIFIED ALKALINE SOLUTIONS \* UNSPECIFIED AQUEOUS SOLUTION \* UNSPECIFIED SLUDGE WASTE Cadmium and compounds Chromium VI Cyanide (free Nickel)  
 Confirmed COC: NONE SPECIFIED  
 Potential Description: NONE SPECIFIED  
 Alias Name: SPEC CHROME  
 Alias Type: Alternate Name  
 Alias Name: 21340002  
 Alias Type: Envirostor ID Number

**Completed Info:**  
 Completed Area Name: PROJECT WIDE  
 Completed Sub Area Name: Not reported  
 Completed Document Type: \*Site Inspection (SI) Report  
 Completed Date: 11/30/1987  
 Comments: SITE INSP DONE SITE CONTAMINATED WITH HEAVY METALS; FOLLOWUP DEFERRED TO NCCS ENFORCEMENT.

Completed Area Name: PROJECT WIDE  
 Completed Sub Area Name: Not reported  
 Completed Document Type: Preliminary Assessment Report  
 Completed Date: 06/01/1987  
 Comments: PRELIM ASSESS DONE Q MAILED 5/11/87, RECEIVED 6/87. SOURCE ACTIVITY: PLATING & ANODIZING. WASTE TYPE: LIQUID & SLUDGE CONTAINING HEAVY METALS, CYANDIE AND TCE. ENF HISTORY: NOTIFICATION OF DISCHARGE

Map ID  
 Direction  
 Distance  
 Elevation

MAP FINDINGS

Site

Database(s)

EDR ID Number  
 EPA ID Number

**SPECIFICATION CHROMIUM CO (Continued)**

**S101298645**

NONCOMPLIANCE FROM CENTRAL MARIN SAN AGENCY, DATED 12/17/85.  
 RECOMMENDATION: SOIL SAMPLING TO ASSESS THE PRESENCE OF HEAVY METALS AND TCE.

Completed Area Name: PROJECT WIDE  
 Completed Sub Area Name: Not reported  
 Completed Document Type: Site Screening  
 Completed Date: 02/24/1987  
 Comments: SITE SCREENING DONE RATIONALE FOR PA: BASED ON THE TYPE AND EXTENT OF INDUSTRIAL ACTIVITY AT THE SITE, AN ASSESSMENT OF CURRENT AND PAST WASTE MANAGEMENT PRACTICES IS NECESSARY.

Completed Area Name: PROJECT WIDE  
 Completed Sub Area Name: Not reported  
 Completed Document Type: \* Discovery  
 Completed Date: 02/01/1987  
 Comments: FACILITY IDENTIFIED SAN RAFAEL CITY DIRECTORY - 1965

Future Area Name: Not reported  
 Future Sub Area Name: Not reported  
 Future Document Type: Not reported  
 Future Due Date: Not reported  
 Schedule Area Name: Not reported  
 Schedule Sub Area Name: Not reported  
 Schedule Document Type: Not reported  
 Schedule Due Date: Not reported  
 Schedule Revised Date: Not reported

HIST CORTESE:  
 edr\_fname: SPECIFICATION CHROMIUM CO  
 edr\_fadd1: 14 BAXTERS  
 City,State,Zip: SAN RAFAEL, CA 94901  
 Region: CORTESE  
 Facility County Code: 21  
 Reg By: CALSI  
 Reg Id: 21340002

**AG207 WESTERN CHROME PLATING AN**  
**SSE 11 BAXTERS**  
**1/2-1 SAN RAFAEL, CA 94901**  
**0.629 mi.**  
**3320 ft. Site 2 of 3 in cluster AG**

**ENVIROSTOR S100948349**  
**HIST CORTESE N/A**

**Relative:** ENVIROSTOR:  
**Higher** Name: WESTERN CHROME PLATING AND POLISHING  
 Address: 11 BAXTERS COURT  
**Actual:** City,State,Zip: SAN RAFAEL, CA 94901  
 Facility ID: 21340001  
 Status: Refer: Other Agency  
 Status Date: 03/15/1996  
 Site Code: Not reported  
 Site Type: Historical  
 Site Type Detailed: \* Historical  
 Acres: Not reported  
 NPL: NO  
 Regulatory Agencies: NONE SPECIFIED  
 Lead Agency: NONE SPECIFIED

Map ID  
Direction  
Distance  
Elevation

MAP FINDINGS

Site

Database(s)

EDR ID Number  
EPA ID Number

**WESTERN CHROME PLATING AN (Continued)**

**S100948349**

Program Manager: Not reported  
Supervisor: Referred - Not Assigned  
Division Branch: Cleanup Berkeley  
Assembly: 12  
Senate: 2  
Special Program: \* Rural County Survey Program  
Restricted Use: NO  
Site Mgmt Req: NONE SPECIFIED  
Funding: Not reported  
Latitude: 37.96388  
Longitude: -122.515  
APN: NONE SPECIFIED  
Past Use: NONE SPECIFIED  
Potential COC: \* HALOGENATED SOLVENTS \* CONTAMINATED SOIL \* ACID SOLUTION 2>PH WITH METALS \* UNSPECIFIED ACID SOLUTION \* UNSPECIFIED ALKALINE SOLUTIONS \* UNSPECIFIED AQUEOUS SOLUTION \* UNSPECIFIED SLUDGE WASTE Cadmium and compounds Chromium VI Cyanide (free Nickel)  
Confirmed COC: NONE SPECIFIED  
Potential Description: NONE SPECIFIED  
Alias Name: SAN RAFAEL PLATING WORKS  
Alias Type: Alternate Name  
Alias Name: WESTERN PLATING WORKS  
Alias Type: Alternate Name  
Alias Name: 21340001  
Alias Type: Envirostor ID Number

**Completed Info:**

Completed Area Name: PROJECT WIDE  
Completed Sub Area Name: Not reported  
Completed Document Type: \*Site Inspection (SI) Report  
Completed Date: 11/30/1987  
Comments: SITE INSP DONE SITE CONTAMINATED WITH HEAVY METALS; FOLLOWUP DEFERRED TO NCCS ENFORCEMENT.

Completed Area Name: PROJECT WIDE  
Completed Sub Area Name: Not reported  
Completed Document Type: Preliminary Assessment Report  
Completed Date: 06/01/1987  
Comments: Preliminary Assessment Done: Questionnaire mailed 05/07/87, received 06/01/87. Source of Activity: Plating and Polish- ing. Waste Type: Liquid & Sludge containing heavy metals, cyanide, TCE, MEK, and/or Acetone. Enforcement History: Notification of Discharge - Non-compliance from Central Marin San Agency (12/17/85). Recommendation: Soil sampling for heavy metals and solvents

Completed Area Name: PROJECT WIDE  
Completed Sub Area Name: Not reported  
Completed Document Type: Site Screening  
Completed Date: 02/24/1987  
Comments: Site Screening Done: Recommend Preliminary Assessment based on industrial nature of operation & years of site activity; Waste management practices at the site need to be assessed.

Completed Area Name: PROJECT WIDE  
Completed Sub Area Name: Not reported  
Completed Document Type: \* Discovery  
Completed Date: 02/10/1987  
Comments: Facility Identified: 1965 San Rafael City Directory.



Map ID  
Direction  
Distance  
Elevation

MAP FINDINGS

Site

Database(s)

EDR ID Number  
EPA ID Number

**WESTERN CHROME PLATING AN (Continued)**

**S100948349**

Future Area Name: Not reported  
Future Sub Area Name: Not reported  
Future Document Type: Not reported  
Future Due Date: Not reported  
Schedule Area Name: Not reported  
Schedule Sub Area Name: Not reported  
Schedule Document Type: Not reported  
Schedule Due Date: Not reported  
Schedule Revised Date: Not reported

**HIST CORTESE:**

edr\_fname: WESTERN CHROME PLATING AN  
edr\_fadd1: 11 BAXTERS  
City,State,Zip: SAN RAFAEL, CA 94901  
Region: CORTESE  
Facility County Code: 21  
Reg By: CALSI  
Reg Id: 21340001

**AG208**  
**SSE**  
**1/2-1**  
**0.629 mi.**  
**3322 ft.**

**GRIESE RADIATOR REPAIR**  
**10 BAXTERS COURT**  
**SAN RAFAEL, CA 94901**

**ENVIROSTOR S101481155**  
**N/A**

**Site 3 of 3 in cluster AG**

**Relative:**  
**Higher**  
**Actual:**  
**25 ft.**

**ENVIROSTOR:**

Name: GRIESE RADIATOR REPAIR  
Address: 10 BAXTERS COURT  
City,State,Zip: SAN RAFAEL, CA 94901  
Facility ID: 21750005  
Status: Refer: Other Agency  
Status Date: 06/23/1994  
Site Code: Not reported  
Site Type: Historical  
Site Type Detailed: \* Historical  
Acres: Not reported  
NPL: NO  
Regulatory Agencies: NONE SPECIFIED  
Lead Agency: NONE SPECIFIED  
Program Manager: Not reported  
Supervisor: Referred - Not Assigned  
Division Branch: Cleanup Berkeley  
Assembly: 12  
Senate: 2  
Special Program: \* Rural County Survey Program  
Restricted Use: NO  
Site Mgmt Req: NONE SPECIFIED  
Funding: Not reported  
Latitude: 37.96388  
Longitude: -122.515  
APN: NONE SPECIFIED  
Past Use: NONE SPECIFIED  
Potential COC: \* OXYGENATED SOLVENTS \* CONTAMINATED SOIL \* UNSPECIFIED ACID SOLUTION \* ALKALINE SOLUTION 2<PH<12.5, WITH METALS  
Confirmed COC: NONE SPECIFIED  
Potential Description: NONE SPECIFIED  
Alias Name: LEO B GRIESE

Map ID  
Direction  
Distance  
Elevation

MAP FINDINGS

Site

Database(s)

EDR ID Number  
EPA ID Number

**GRIESE RADIATOR REPAIR (Continued)**

**S101481155**

Alias Type: Alternate Name  
Alias Name: 21750005  
Alias Type: Envirostor ID Number

Completed Info:

Completed Area Name: PROJECT WIDE  
Completed Sub Area Name: Not reported  
Completed Document Type: \*Site Inspection (SI) Report  
Completed Date: 11/30/1987  
Comments: SITE INSP DONE SITE CONTAMINATED WITH HEAVY METALS; FOLLOWUP DEFERRED TO NCCS ENFORCEMENT.

Completed Area Name: PROJECT WIDE  
Completed Sub Area Name: Not reported  
Completed Document Type: Preliminary Assessment Report  
Completed Date: 06/01/1987  
Comments: PRELIM ASSESS DONE Q MAILED 5/11/87, RESPONSE TAKEN BY PHONE ON 6/8/87. SOURCE ACTIVITY: RADIATOR REPAIR, ENGINE BACK FLUSHING, RADIATOR RECORING AND CLEANING. WASTE TYPE: LIQUID CONTAINING POSSIBLE HEAVY METALS, ETHYLENE GLYCOL & CAUSTICS. ASSESSMENT INDICATED PROBABLE ONSITE DISCH OF WASTE TO GROUND. RECOMMENDATION: COLLECT & ANALYZE SOIL SAMPLES FOR EVIDENCE OF CONTAMINATION.

Completed Area Name: PROJECT WIDE  
Completed Sub Area Name: Not reported  
Completed Document Type: Site Screening  
Completed Date: 02/24/1987  
Comments: Not reported

Completed Area Name: PROJECT WIDE  
Completed Sub Area Name: Not reported  
Completed Document Type: \* Discovery  
Completed Date: 02/24/1987  
Comments: FACILITY IDENTIFIED MARIN COUNTY DIRECTORY 1957-1958 SITE SCREENING DONE RATIONALE FOR PA: INDUSTRIAL TYPE AND YEARS OF OPERATION ON LOCATION.

Future Area Name: Not reported  
Future Sub Area Name: Not reported  
Future Document Type: Not reported  
Future Due Date: Not reported  
Schedule Area Name: Not reported  
Schedule Sub Area Name: Not reported  
Schedule Document Type: Not reported  
Schedule Due Date: Not reported  
Schedule Revised Date: Not reported

209  
SSE  
1/2-1  
0.667 mi.  
3524 ft.

**A AND C AUTO AIR AND RADIATOR  
40 WOODLAND AVE  
SAN RAFAEL, CA 94901**

**RCRA-SQG 1000473149  
ENVIROSTOR CAD982460974  
FINDS  
ECHO  
HAZNET  
HWTS**

Relative:  
Higher  
Actual:  
40 ft.

RCRA Listings:  
Date Form Received by Agency: 19901010  
Handler Name: A And C Auto Air And Radiator  
Handler Address: 40 WOODLAND AVE

Map ID  
 Direction  
 Distance  
 Elevation

MAP FINDINGS

Site

Database(s)

EDR ID Number  
 EPA ID Number

**A AND C AUTO AIR AND RADIATOR (Continued)**

**1000473149**

Handler City,State,Zip:	SAN RAFAEL, CA 94901
EPA ID:	CAD982460974
Contact Name:	ENVIRONMENTAL MANAGER
Contact Address:	40 WOODLAND AVE
Contact City,State,Zip:	SAN RAFAEL, CA 94901
Contact Telephone:	415-454-3071
Contact Fax:	Not reported
Contact Email:	Not reported
Contact Title:	Not reported
EPA Region:	09
Land Type:	Other
Federal Waste Generator Description:	Small Quantity Generator
Non-Notifier:	Not reported
Biennial Report Cycle:	Not reported
Accessibility:	Not reported
Active Site Indicator:	Handler Activities
State District Owner:	Ca
State District:	2
Mailing Address:	40 WOODLAND AVE
Mailing City,State,Zip:	SAN RAFAEL, CA 94901
Owner Name:	Waiter Echo
Owner Type:	Private
Operator Name:	Not Required
Operator Type:	Private
Short-Term Generator Activity:	No
Importer Activity:	No
Mixed Waste Generator:	No
Transporter Activity:	No
Transfer Facility Activity:	No
Recycler Activity with Storage:	No
Small Quantity On-Site Burner Exemption:	No
Smelting Melting and Refining Furnace Exemption:	No
Underground Injection Control:	No
Off-Site Waste Receipt:	No
Universal Waste Indicator:	No
Universal Waste Destination Facility:	No
Federal Universal Waste:	No
Active Site State-Reg Handler:	---
Federal Facility Indicator:	Not reported
Hazardous Secondary Material Indicator:	NN
Sub-Part K Indicator:	Not reported
2018 GPRA Permit Baseline:	Not on the Baseline
2018 GPRA Renewals Baseline:	Not on the Baseline
202 GPRA Corrective Action Baseline:	No
Subject to Corrective Action Universe:	No
Non-TSDFs Where RCRA CA has Been Imposed Universe:	No
Corrective Action Priority Ranking:	No NCAPS ranking
Environmental Control Indicator:	No
Institutional Control Indicator:	No
Human Exposure Controls Indicator:	N/A
Groundwater Controls Indicator:	N/A
Significant Non-Complier Universe:	No
Unaddressed Significant Non-Complier Universe:	No
Addressed Significant Non-Complier Universe:	No
Significant Non-Complier With a Compliance Schedule Universe:	No
Financial Assurance Required:	Not reported
Handler Date of Last Change:	20020627

Map ID  
Direction  
Distance  
Elevation

MAP FINDINGS

Site

Database(s)

EDR ID Number  
EPA ID Number

**A AND C AUTO AIR AND RADIATOR (Continued)**

**1000473149**

Recognized Trader-Importer: No  
Recognized Trader-Exporter: No  
Importer of Spent Lead Acid Batteries: No  
Exporter of Spent Lead Acid Batteries: No  
Recycler Activity Without Storage: Not reported  
Manifest Broker: Not reported  
Sub-Part P Indicator: No

Handler - Owner Operator:

Owner/Operator Indicator: Operator  
Owner/Operator Name: NOT REQUIRED  
Legal Status: Private  
Date Became Current: Not reported  
Date Ended Current: Not reported  
Owner/Operator Address: NOT REQUIRED  
Owner/Operator City,State,Zip: NOT REQUIRED, ME 99999  
Owner/Operator Telephone: 415-555-1212  
Owner/Operator Telephone Ext: Not reported  
Owner/Operator Fax: Not reported  
Owner/Operator Email: Not reported

Owner/Operator Indicator: Owner  
Owner/Operator Name: WAITER ECHO  
Legal Status: Private  
Date Became Current: Not reported  
Date Ended Current: Not reported  
Owner/Operator Address: NOT REQUIRED  
Owner/Operator City,State,Zip: NOT REQUIRED, ME 99999  
Owner/Operator Telephone: 415-555-1212  
Owner/Operator Telephone Ext: Not reported  
Owner/Operator Fax: Not reported  
Owner/Operator Email: Not reported

Historic Generators:

Receive Date: 19901010  
Handler Name: A AND C AUTO AIR AND RADIATOR  
Federal Waste Generator Description: Small Quantity Generator  
State District Owner: Ca  
Large Quantity Handler of Universal Waste: No  
Recognized Trader Importer: No  
Recognized Trader Exporter: No  
Spent Lead Acid Battery Importer: No  
Spent Lead Acid Battery Exporter: No  
Current Record: Yes  
Non Storage Recycler Activity: Not reported  
Electronic Manifest Broker: Not reported

List of NAICS Codes and Descriptions:

NAICS Code: 811111  
NAICS Description: GENERAL AUTOMOTIVE REPAIR

Has the Facility Received Notices of Violations:

Found Violation: No  
Agency Which Determined Violation: Not reported

Map ID  
Direction  
Distance  
Elevation

MAP FINDINGS

Site

Database(s)

EDR ID Number  
EPA ID Number

**A AND C AUTO AIR AND RADIATOR (Continued)**

1000473149

Violation Short Description: Not reported  
Date Violation was Determined: Not reported  
Actual Return to Compliance Date: Not reported  
Return to Compliance Qualifier: Not reported  
Violation Responsible Agency: Not reported  
Scheduled Compliance Date: Not reported  
Enforcement Identifier: Not reported  
Date of Enforcement Action: Not reported  
Enforcement Responsible Agency: Not reported  
Enforcement Docket Number: Not reported  
Enforcement Attorney: Not reported  
Corrective Action Component: Not reported  
Appeal Initiated Date: Not reported  
Appeal Resolution Date: Not reported  
Disposition Status Date: Not reported  
Disposition Status: Not reported  
Disposition Status Description: Not reported  
Consent/Final Order Sequence Number: Not reported  
Consent/Final Order Respondent Name: Not reported  
Consent/Final Order Lead Agency: Not reported  
Enforcement Type: Not reported  
Enforcement Responsible Person: Not reported  
Enforcement Responsible Sub-Organization: Not reported  
SEP Sequence Number: Not reported  
SEP Expenditure Amount: Not reported  
SEP Scheduled Completion Date: Not reported  
SEP Actual Date: Not reported  
SEP Defaulted Date: Not reported  
SEP Type: Not reported  
SEP Type Description: Not reported  
Proposed Amount: Not reported  
Final Monetary Amount: Not reported  
Paid Amount: Not reported  
Final Count: Not reported  
Final Amount: Not reported

**Evaluation Action Summary:**

Evaluation Date: 19980924  
Evaluation Responsible Agency: State Contractor/Grantee  
Found Violation: No  
Evaluation Type Description: COMPLIANCE EVALUATION INSPECTION ON-SITE  
Evaluation Responsible Person Identifier: Not reported  
Evaluation Responsible Sub-Organization: Not reported  
Actual Return to Compliance Date: Not reported  
Scheduled Compliance Date: Not reported  
Date of Request: Not reported  
Date Response Received: Not reported  
Request Agency: Not reported  
Former Citation: Not reported

**ENVIROSTOR:**

Name: DIESEL ENERGY INCORPORATED  
Address: 40 WOODLAND AVENUE  
City,State,Zip: SAN RAFAEL, CA 94901  
Facility ID: 21350001

Map ID  
Direction  
Distance  
Elevation

MAP FINDINGS

Site

Database(s)

EDR ID Number  
EPA ID Number

**A AND C AUTO AIR AND RADIATOR (Continued)**

**1000473149**

Status: Refer: Other Agency  
Status Date: 07/29/1994  
Site Code: Not reported  
Site Type: Historical  
Site Type Detailed: \* Historical  
Acres: Not reported  
NPL: NO  
Regulatory Agencies: NONE SPECIFIED  
Lead Agency: NONE SPECIFIED  
Program Manager: Not reported  
Supervisor: Referred - Not Assigned  
Division Branch: Cleanup Berkeley  
Assembly: 12  
Senate: 2  
Special Program: \* Rural County Survey Program  
Restricted Use: NO  
Site Mgmt Req: NONE SPECIFIED  
Funding: Not reported  
Latitude: 37.96241  
Longitude: -122.5155  
APN: 1316302  
Past Use: NONE SPECIFIED  
Potential COC: \* CONTAMINATED SOIL \* WASTE OIL & MIXED OIL  
Confirmed COC: NONE SPECIFIED  
Potential Description: NONE SPECIFIED  
Alias Name: A & C AIR AND RADIATOR REPAIR  
Alias Type: Alternate Name  
Alias Name: SUMMIT RIDGE PRODUCTS  
Alias Type: Alternate Name  
Alias Name: 01316302  
Alias Type: APN  
Alias Name: 21350001  
Alias Type: Envirostor ID Number

**Completed Info:**

Completed Area Name: PROJECT WIDE  
Completed Sub Area Name: Not reported  
Completed Document Type: Site Screening  
Completed Date: 12/15/1989  
Comments: SITE SCREENING DONE ACTION STATUS RATIONALE: DRUMS AND TANKS IN REAR BY DRAINAGE DITCH. POSSIBLE WASTE OIL/SOLVENT CONTAMINATION.

Completed Area Name: PROJECT WIDE  
Completed Sub Area Name: Not reported  
Completed Document Type: Site Screening  
Completed Date: 01/19/1988  
Comments: SITE SCREENING DONE PA NEEDS TO ASSESS IF AND TO WHAT EXTENT SITE MAY HAVE BEEN MITIGATED.

Completed Area Name: PROJECT WIDE  
Completed Sub Area Name: Not reported  
Completed Document Type: \* Discovery  
Completed Date: 01/07/1987  
Comments: FACILITY IDENTIFIED DEPT OF FISH & GAME, REG 3: MISC. FILE

Future Area Name: Not reported  
Future Sub Area Name: Not reported  
Future Document Type: Not reported

Map ID  
Direction  
Distance  
Elevation

MAP FINDINGS

Site

Database(s)

EDR ID Number  
EPA ID Number

**A AND C AUTO AIR AND RADIATOR (Continued)**

**1000473149**

Future Due Date: Not reported  
Schedule Area Name: Not reported  
Schedule Sub Area Name: Not reported  
Schedule Document Type: Not reported  
Schedule Due Date: Not reported  
Schedule Revised Date: Not reported

**FINDS:**

Registry ID: 110002815614

Click Here for FRS Facility Detail Report:

**Environmental Interest/Information System:**

California Hazardous Waste Tracking System - Datamart (HWTS-DATAMART) provides California with information on hazardous waste shipments for generators, transporters, and treatment, storage, and disposal facilities.

RCRAInfo is a national information system that supports the Resource Conservation and Recovery Act (RCRA) program through the tracking of events and activities related to facilities that generate, transport, and treat, store, or dispose of hazardous waste. RCRAInfo allows RCRA program staff to track the notification, permit, compliance, and corrective action activities required under RCRA.

STATE MASTER

[Click this hyperlink](#) while viewing on your computer to access additional FINDS: detail in the EDR Site Report.

**ECHO:**

Envid: 1000473149  
Registry ID: 110002815614  
DFR URL: <http://echo.epa.gov/detailed-facility-report?fid=110002815614>  
Name: A AND C AUTO AIR AND RADIATOR  
Address: 40 WOODLAND AVE  
City,State,Zip: SAN RAFAEL, CA 94901

**HAZNET:**

Name: A AND C AUTO AIR AND RADIATOR  
Address: 40 WOODLAND AVE  
Address 2: Not reported  
City,State,Zip: SAN RAFAEL, CA 949010000  
Contact: ANTHONY PAGE  
Telephone: 4154543071  
Mailing Name: Not reported  
Mailing Address: 40 WOODLAND AVE

Year: 2021  
Gepaid: CAD982460974  
TSD EPA ID: CA0000084517  
CA Waste Code: 134 - Aqueous solution with total organic residues less than 10 percent  
Disposal Method: H141 - Storage, Bulking, And/Or Transfer Off Site--No Treatment/Reovery (H010-H129) Or (H131-H135)  
Tons: 0.3342

Year: 2021  
Gepaid: CAD982460974

Map ID  
Direction  
Distance  
Elevation

MAP FINDINGS

Site

Database(s)

EDR ID Number  
EPA ID Number

**A AND C AUTO AIR AND RADIATOR (Continued)**

**1000473149**

TSD EPA ID:	ORQ000025197
CA Waste Code:	223 - Unspecified oil-containing waste
Disposal Method:	H141 - Storage, Bulking, And/Or Transfer Off Site--No Treatment/Reovery (H010-H129) Or (H131-H135)
Tons:	0.2
Year:	2020
Gepaid:	CAD982460974
TSD EPA ID:	ORQ000025197
CA Waste Code:	223 - Unspecified oil-containing waste
Disposal Method:	H141 - Storage, Bulking, And/Or Transfer Off Site--No Treatment/Reovery (H010-H129) Or (H131-H135)
Tons:	0.1
Year:	2020
Gepaid:	CAD982460974
TSD EPA ID:	CA0000084517
CA Waste Code:	134 - Aqueous solution with total organic residues less than 10 percent
Disposal Method:	H141 - Storage, Bulking, And/Or Transfer Off Site--No Treatment/Reovery (H010-H129) Or (H131-H135)
Tons:	0.42
Year:	2019
Gepaid:	CAD982460974
TSD EPA ID:	CA0000084517
CA Waste Code:	134 - Aqueous solution with total organic residues less than 10 percent
Disposal Method:	H141 - Storage, Bulking, And/Or Transfer Off Site--No Treatment/Reovery (H010-H129) Or (H131-H135)
Tons:	0.16800
Year:	2018
Gepaid:	CAD982460974
TSD EPA ID:	CAD980675276
CA Waste Code:	223 - Unspecified oil-containing waste
Disposal Method:	H132 - Landfill Or Surface Impoundment That Will Be Closed As Landfill( To Include On-Site Treatment And/Or Stabilization)
Tons:	0.20000
Year:	2018
Gepaid:	CAD982460974
TSD EPA ID:	ORQ000025197
CA Waste Code:	223 - Unspecified oil-containing waste
Disposal Method:	H141 - Storage, Bulking, And/Or Transfer Off Site--No Treatment/Reovery (H010-H129) Or (H131-H135)
Tons:	0.10000
Year:	2018
Gepaid:	CAD982460974
TSD EPA ID:	CA0000084517
CA Waste Code:	134 - Aqueous solution with total organic residues less than 10 percent
Disposal Method:	H141 - Storage, Bulking, And/Or Transfer Off Site--No Treatment/Reovery (H010-H129) Or (H131-H135)
Tons:	0.35700



Map ID  
Direction  
Distance  
Elevation

MAP FINDINGS

Site

Database(s)

EDR ID Number  
EPA ID Number

**A AND C AUTO AIR AND RADIATOR (Continued)**

**1000473149**

Year: 2017  
Gepaid: CAD982460974  
TSD EPA ID: CA0000084517  
CA Waste Code: 134 - Aqueous solution with total organic residues less than 10 percent  
Disposal Method: H141 - Storage, Bulking, And/Or Transfer Off Site--No Treatment/Reovery (H010-H129) Or (H131-H135)  
Tons: 0.252

Year: 2016  
Gepaid: CAD982460974  
TSD EPA ID: CA0000084517  
CA Waste Code: 134 - Aqueous solution with total organic residues less than 10 percent  
Disposal Method: H141 - Storage, Bulking, And/Or Transfer Off Site--No Treatment/Reovery (H010-H129) Or (H131-H135)  
Tons: 0.336

[Click this hyperlink](#) while viewing on your computer to access 34 additional CA HAZNET: record(s) in the EDR Site Report.

Additional Info:

Year: 2021  
Gen EPA ID: CAD982460974

Shipment Date: 7/13/2020  
Creation Date: 8/11/2020  
Receipt Date: 7/22/2020  
Manifest ID: 007688455SKS  
Trans EPA ID: TXR000081205  
Trans Name: Safety-Kleen Systems, Inc.  
Trans 2 EPA ID: MAD039322250  
Trans 2 Name: Clean Harbors Environmental Services, Inc.  
TSD EPA ID: CA0000084517  
Trans Name: Safety-Kleen Systems, Inc.  
TSD EPA Alt ID: Not reported  
TSD EPA Alt Name: Not reported  
Waste Code Description: 134 - Aqueous solution with <10% total organic residues  
RCRA Code: Not reported  
Meth Code: H141 - Storage, Bulking, And/Or Transfer Off Site--No Treatment/Reovery (H010-H129) Or (H131-H135)

Quantity Tons: 0.084  
Waste Quantity: 20  
Quantity Unit: G  
Additional Code 1: Not reported  
Additional Code 2: Not reported  
Additional Code 3: Not reported  
Additional Code 4: Not reported  
Additional Code 5: Not reported

Shipment Date: 4/13/2020  
Creation Date: 5/10/2020  
Receipt Date: 4/20/2020  
Manifest ID: 007636078SKS  
Trans EPA ID: TXR000081205  
Trans Name: Safety-Kleen Systems, Inc.

Map ID  
Direction  
Distance  
Elevation

MAP FINDINGS

Site

Database(s)

EDR ID Number  
EPA ID Number

**A AND C AUTO AIR AND RADIATOR (Continued)**

**1000473149**

Trans 2 EPA ID: MAD039322250  
Trans 2 Name: Clean Harbors Environmental Services, Inc.  
TSDf EPA ID: CA0000084517  
Trans Name: Safety-Kleen Systems, Inc.  
TSDf Alt EPA ID: Not reported  
TSDf Alt Name: Not reported  
Waste Code Description: 134 - Aqueous solution with <10% total organic residues  
RCRA Code: Not reported  
Meth Code: H141 - Storage, Bulking, And/Or Transfer Off Site--No Treatment/Reovery (H010-H129) Or (H131-H135)  
  
Quantity Tons: 0.084  
Waste Quantity: 20  
Quantity Unit: G  
Additional Code 1: Not reported  
Additional Code 2: Not reported  
Additional Code 3: Not reported  
Additional Code 4: Not reported  
Additional Code 5: Not reported  
  
Shipment Date: 4/13/2020  
Creation Date: 5/18/2020  
Receipt Date: 4/28/2020  
Manifest ID: 007636079SKS  
Trans EPA ID: TXR000081205  
Trans Name: Safety-Kleen Systems, Inc.  
Trans 2 EPA ID: MAD039322250  
Trans 2 Name: Clean Harbors Environmental Services, Inc.  
TSDf EPA ID: ORQ000025197  
Trans Name: Thermo Fluids, Inc.  
TSDf Alt EPA ID: Not reported  
TSDf Alt Name: Not reported  
Waste Code Description: 223 - Unspecified oil-containing waste  
RCRA Code: Not reported  
Meth Code: H141 - Storage, Bulking, And/Or Transfer Off Site--No Treatment/Reovery (H010-H129) Or (H131-H135)  
  
Quantity Tons: 0.1  
Waste Quantity: 200  
Quantity Unit: P  
Additional Code 1: Not reported  
Additional Code 2: Not reported  
Additional Code 3: Not reported  
Additional Code 4: Not reported  
Additional Code 5: Not reported  
  
Shipment Date: 12/31/2020  
Creation Date: 2/2/2021  
Receipt Date: 1/13/2021  
Manifest ID: 007727152SKS  
Trans EPA ID: TXR000081205  
Trans Name: Safety-Kleen Systems, Inc.  
Trans 2 EPA ID: MAD039322250  
Trans 2 Name: Clean Harbors Environmental Services, Inc.  
TSDf EPA ID: CA0000084517  
Trans Name: Safety-Kleen Systems, Inc.  
TSDf Alt EPA ID: Not reported  
TSDf Alt Name: Not reported  
Waste Code Description: 134 - Aqueous solution with <10% total organic residues

Map ID  
Direction  
Distance  
Elevation

MAP FINDINGS

Site

Database(s)

EDR ID Number  
EPA ID Number

**A AND C AUTO AIR AND RADIATOR (Continued)**

**1000473149**

RCRA Code:	Not reported
Meth Code:	H141 - Storage, Bulking, And/Or Transfer Off Site--No Treatment/Reovery (H010-H129) Or (H131-H135)
Quantity Tons:	0.084
Waste Quantity:	20
Quantity Unit:	G
Additional Code 1:	Not reported
Additional Code 2:	Not reported
Additional Code 3:	Not reported
Additional Code 4:	Not reported
Additional Code 5:	Not reported
Shipment Date:	10/12/2020
Creation Date:	11/5/2020
Receipt Date:	10/16/2020
Manifest ID:	007713651SKS
Trans EPA ID:	TXR000081205
Trans Name:	Safety-Kleen Systems, Inc.
Trans 2 EPA ID:	MAD039322250
Trans 2 Name:	Clean Harbors Environmental Services, Inc.
TSDf EPA ID:	CA0000084517
Trans Name:	Safety-Kleen Systems, Inc.
TSDf Alt EPA ID:	Not reported
TSDf Alt Name:	Not reported
Waste Code Description:	134 - Aqueous solution with <10% total organic residues
RCRA Code:	Not reported
Meth Code:	H141 - Storage, Bulking, And/Or Transfer Off Site--No Treatment/Reovery (H010-H129) Or (H131-H135)
Quantity Tons:	0.084
Waste Quantity:	20
Quantity Unit:	G
Additional Code 1:	Not reported
Additional Code 2:	Not reported
Additional Code 3:	Not reported
Additional Code 4:	Not reported
Additional Code 5:	Not reported
Shipment Date:	1/27/2020
Creation Date:	2/26/2020
Receipt Date:	2/6/2020
Manifest ID:	007377194SKS
Trans EPA ID:	TXR000081205
Trans Name:	Safety-Kleen Systems, Inc.
Trans 2 EPA ID:	MAD039322250
Trans 2 Name:	Clean Harbors Environmental Services, Inc.
TSDf EPA ID:	CA0000084517
Trans Name:	Safety-Kleen Systems, Inc.
TSDf Alt EPA ID:	Not reported
TSDf Alt Name:	Not reported
Waste Code Description:	134 - Aqueous solution with <10% total organic residues
RCRA Code:	Not reported
Meth Code:	H141 - Storage, Bulking, And/Or Transfer Off Site--No Treatment/Reovery (H010-H129) Or (H131-H135)
Quantity Tons:	0.084
Waste Quantity:	20
Quantity Unit:	G
Additional Code 1:	Not reported

Map ID  
Direction  
Distance  
Elevation

MAP FINDINGS

Site

Database(s)

EDR ID Number  
EPA ID Number

**A AND C AUTO AIR AND RADIATOR (Continued)**

**1000473149**

Additional Code 2: Not reported  
Additional Code 3: Not reported  
Additional Code 4: Not reported  
Additional Code 5: Not reported

Additional Info:

Year: 2020  
Gen EPA ID: CAD982460974

Shipment Date: 7/13/2020  
Creation Date: 8/11/2020  
Receipt Date: 7/22/2020  
Manifest ID: 007688455SKS  
Trans EPA ID: TXR000081205  
Trans Name: Safety-Kleen Systems, Inc.  
Trans 2 EPA ID: MAD039322250  
Trans 2 Name: Clean Harbors Environmental Services, Inc.  
TSDf EPA ID: CA0000084517  
Trans Name: Safety-Kleen Systems, Inc.  
TSDf Alt EPA ID: Not reported  
TSDf Alt Name: Not reported  
Waste Code Description: 134 - Aqueous solution with <10% total organic residues  
RCRA Code: Not reported  
Meth Code: H141 - Storage, Bulking, And/Or Transfer Off Site--No Treatment/Reovery (H010-H129) Or (H131-H135)  
Quantity Tons: 0.084  
Waste Quantity: 20  
Quantity Unit: G  
Additional Code 1: Not reported  
Additional Code 2: Not reported  
Additional Code 3: Not reported  
Additional Code 4: Not reported  
Additional Code 5: Not reported

Shipment Date: 4/13/2020  
Creation Date: 5/18/2020  
Receipt Date: 4/28/2020  
Manifest ID: 007636079SKS  
Trans EPA ID: TXR000081205  
Trans Name: Safety-Kleen Systems, Inc.  
Trans 2 EPA ID: MAD039322250  
Trans 2 Name: Clean Harbors Environmental Services, Inc.  
TSDf EPA ID: ORQ000025197  
Trans Name: Thermo Fluids, Inc.  
TSDf Alt EPA ID: Not reported  
TSDf Alt Name: Not reported  
Waste Code Description: 223 - Unspecified oil-containing waste  
RCRA Code: Not reported  
Meth Code: H141 - Storage, Bulking, And/Or Transfer Off Site--No Treatment/Reovery (H010-H129) Or (H131-H135)  
Quantity Tons: 0.1  
Waste Quantity: 200  
Quantity Unit: P  
Additional Code 1: Not reported  
Additional Code 2: Not reported  
Additional Code 3: Not reported  
Additional Code 4: Not reported

Map ID  
Direction  
Distance  
Elevation

MAP FINDINGS

Site

Database(s)

EDR ID Number  
EPA ID Number

**A AND C AUTO AIR AND RADIATOR (Continued)**

**1000473149**

Additional Code 5:	Not reported
Shipment Date:	4/13/2020
Creation Date:	5/10/2020
Receipt Date:	4/20/2020
Manifest ID:	007636078SKS
Trans EPA ID:	TXR000081205
Trans Name:	Safety-Kleen Systems, Inc.
Trans 2 EPA ID:	MAD039322250
Trans 2 Name:	Clean Harbors Environmental Services, Inc.
TSDf EPA ID:	CA0000084517
Trans Name:	Safety-Kleen Systems, Inc.
TSDf Alt EPA ID:	Not reported
TSDf Alt Name:	Not reported
Waste Code Description:	134 - Aqueous solution with <10% total organic residues
RCRA Code:	Not reported
Meth Code:	H141 - Storage, Bulking, And/Or Transfer Off Site--No Treatment/Reovery (H010-H129) Or (H131-H135)
Quantity Tons:	0.084
Waste Quantity:	20
Quantity Unit:	G
Additional Code 1:	Not reported
Additional Code 2:	Not reported
Additional Code 3:	Not reported
Additional Code 4:	Not reported
Additional Code 5:	Not reported
Shipment Date:	12/31/2020
Creation Date:	2/2/2021
Receipt Date:	1/13/2021
Manifest ID:	007727152SKS
Trans EPA ID:	TXR000081205
Trans Name:	Safety-Kleen Systems, Inc.
Trans 2 EPA ID:	MAD039322250
Trans 2 Name:	Clean Harbors Environmental Services, Inc.
TSDf EPA ID:	CA0000084517
Trans Name:	Safety-Kleen Systems, Inc.
TSDf Alt EPA ID:	Not reported
TSDf Alt Name:	Not reported
Waste Code Description:	134 - Aqueous solution with <10% total organic residues
RCRA Code:	Not reported
Meth Code:	H141 - Storage, Bulking, And/Or Transfer Off Site--No Treatment/Reovery (H010-H129) Or (H131-H135)
Quantity Tons:	0.084
Waste Quantity:	20
Quantity Unit:	G
Additional Code 1:	Not reported
Additional Code 2:	Not reported
Additional Code 3:	Not reported
Additional Code 4:	Not reported
Additional Code 5:	Not reported
Shipment Date:	10/12/2020
Creation Date:	11/5/2020
Receipt Date:	10/16/2020
Manifest ID:	007713651SKS
Trans EPA ID:	TXR000081205

Map ID  
Direction  
Distance  
Elevation

MAP FINDINGS

Site

Database(s)

EDR ID Number  
EPA ID Number

**A AND C AUTO AIR AND RADIATOR (Continued)**

**1000473149**

Trans Name: Safety-Kleen Systems, Inc.  
Trans 2 EPA ID: MAD039322250  
Trans 2 Name: Clean Harbors Environmental Services, Inc.  
TSDf EPA ID: CA0000084517  
Trans Name: Safety-Kleen Systems, Inc.  
TSDf Alt EPA ID: Not reported  
TSDf Alt Name: Not reported  
Waste Code Description: 134 - Aqueous solution with <10% total organic residues  
RCRA Code: Not reported  
Meth Code: H141 - Storage, Bulking, And/Or Transfer Off Site--No Treatment/Reovery (H010-H129) Or (H131-H135)  
  
Quantity Tons: 0.084  
Waste Quantity: 20  
Quantity Unit: G  
Additional Code 1: Not reported  
Additional Code 2: Not reported  
Additional Code 3: Not reported  
Additional Code 4: Not reported  
Additional Code 5: Not reported  
  
Shipment Date: 1/27/2020  
Creation Date: 2/26/2020  
Receipt Date: 2/6/2020  
Manifest ID: 007377194SKS  
Trans EPA ID: TXR000081205  
Trans Name: Safety-Kleen Systems, Inc.  
Trans 2 EPA ID: MAD039322250  
Trans 2 Name: Clean Harbors Environmental Services, Inc.  
TSDf EPA ID: CA0000084517  
Trans Name: Safety-Kleen Systems, Inc.  
TSDf Alt EPA ID: Not reported  
TSDf Alt Name: Not reported  
Waste Code Description: 134 - Aqueous solution with <10% total organic residues  
RCRA Code: Not reported  
Meth Code: H141 - Storage, Bulking, And/Or Transfer Off Site--No Treatment/Reovery (H010-H129) Or (H131-H135)  
  
Quantity Tons: 0.084  
Waste Quantity: 20  
Quantity Unit: G  
Additional Code 1: Not reported  
Additional Code 2: Not reported  
Additional Code 3: Not reported  
Additional Code 4: Not reported  
Additional Code 5: Not reported

**Detail Two:**

Year: 2020  
EM Manifest ID: 2869506d-b00d-477e-b8dc-b649e7286288  
Shipment Date: 7/13/2020  
Receipt Date: 7/22/2020  
Manifest Number: 007688455SKS  
Generator EPA ID: CAD982460974  
Name: A&C AUTO AIR RADIATOR SERV  
Address: 40 WOODLAND AVE  
Address 2: Not reported  
City: SAN RAFAEL  
Zip: 94901

Map ID  
Direction  
Distance  
Elevation

MAP FINDINGS

Site

Database(s)

EDR ID Number  
EPA ID Number

**A AND C AUTO AIR AND RADIATOR (Continued)**

**1000473149**

Telephone: 800-483-3718  
Contact: Chuck Patro  
Contact Telephone: 415-454-3071  
Transporter 1 EPA ID: TXR000081205  
Transporter 1 Emergency Number: Not reported  
Transporter 2 EPA ID: MAD039322250  
Transporter 2 Emergency Number: Not reported  
TSDf EPA ID: CA0000084517  
TSDf Name: Safety-Kleen Systems, Inc.  
TSDf Address 1: 6000 88th Street  
TSDf Address 2: Not reported  
TSDf City: Sacramento  
TSDf Zip: 95828  
TSDf Telephone: 800-483-3718

State:  
Year: 2020  
EM Manifest ID: 2869506d-b00d-477e-b8dc-b649e7286288  
Generator EPA ID: CAD982460974  
Shipment Date: 2020-07-13  
Manifest Number: 007688455SKS  
Line Number: 1  
Method Code: H141  
Quantity Tons: 0.08400  
Quantity Waste: 20.000000  
Quantity Unit: G  
Number of Containers: 1  
Type of Container: Fiberboard or plastic drums, barrels, kegs  
Quantity Type: Gallons  
State Code: 134

Year: 2020  
EM Manifest ID: fc3b66ab-6365-44f7-85e0-ccfeb400c00e  
Shipment Date: 4/13/2020  
Receipt Date: 4/28/2020  
Manifest Number: 007636079SKS  
Generator EPA ID: CAD982460974  
Name: A&C AUTO AIR RADIATOR SERV  
Address: 40 WOODLAND AVE  
Address 2: Not reported  
City: SAN RAFAEL  
Zip: 94901  
Telephone: 800-483-3718  
Contact: Chuck Patro  
Contact Telephone: 415-454-3071  
Transporter 1 EPA ID: TXR000081205  
Transporter 1 Emergency Number: Not reported  
Transporter 2 EPA ID: MAD039322250  
Transporter 2 Emergency Number: Not reported  
TSDf EPA ID: ORQ000025197  
TSDf Name: Thermo Fluids, Inc.  
TSDf Address 1: 12533 SE Carpenter Drive  
TSDf Address 2: Not reported  
TSDf City: Clackamas  
TSDf Zip: 97015  
TSDf Telephone: 800-483-3718

Map ID  
Direction  
Distance  
Elevation

MAP FINDINGS

Site

Database(s)

EDR ID Number  
EPA ID Number

**A AND C AUTO AIR AND RADIATOR (Continued)**

**1000473149**

State:

Year: 2020  
EM Manifest ID: fc3b66ab-6365-44f7-85e0-ccfeb400c00e  
Generator EPA ID: CAD982460974  
Shipment Date: 2020-04-13  
Manifest Number: 007636079SKS  
Line Number: 1  
Method Code: H141  
Quantity Tons: 0.10000  
Quantity Waste: 200.000000  
Quantity Unit: P  
Number of Containers: 1  
Type of Container: Metal drums, barrels, kegs  
Quantity Type: Pounds  
State Code: 223

Year: 2020  
EM Manifest ID: dbc35fdc-2246-411b-be48-05a901858423  
Shipment Date: 4/13/2020  
Receipt Date: 4/20/2020  
Manifest Number: 007636078SKS  
Generator EPA ID: CAD982460974  
Name: A&C AUTO AIR RADIATOR SERV  
Address: 40 WOODLAND AVE  
Address 2: Not reported  
City: SAN RAFAEL  
Zip: 94901  
Telephone: 800-483-3718  
Contact: Chuck Patro  
Contact Telephone: 415-454-3071  
Transporter 1 EPA ID: TXR000081205  
Transporter 1 Emergency Number: Not reported  
Transporter 2 EPA ID: MAD039322250  
Transporter 2 Emergency Number: Not reported  
TSDf EPA ID: CA0000084517  
TSDf Name: Safety-Kleen Systems, Inc.  
TSDf Address 1: 6000 88th Street  
TSDf Address 2: Not reported  
TSDf City: Sacramento  
TSDf Zip: 95828  
TSDf Telephone: 800-483-3718

State:

Year: 2020  
EM Manifest ID: dbc35fdc-2246-411b-be48-05a901858423  
Generator EPA ID: CAD982460974  
Shipment Date: 2020-04-13  
Manifest Number: 007636078SKS  
Line Number: 1  
Method Code: H141  
Quantity Tons: 0.08400  
Quantity Waste: 20.000000  
Quantity Unit: G  
Number of Containers: 1  
Type of Container: Fiberboard or plastic drums, barrels, kegs  
Quantity Type: Gallons



Map ID  
Direction  
Distance  
Elevation

MAP FINDINGS

Site

Database(s)

EDR ID Number  
EPA ID Number

**A AND C AUTO AIR AND RADIATOR (Continued)**

**1000473149**

State Code: 134

Year: 2020  
EM Manifest ID: a29edd71-96b5-41ee-9b87-89bcfb657e66  
Shipment Date: 10/12/2020  
Receipt Date: 10/16/2020  
Manifest Number: 007713651SKS  
Generator EPA ID: CAD982460974  
Name: A&C AUTO AIR RADIATOR SERV  
Address: 40 WOODLAND AVE  
Address 2: Not reported  
City: SAN RAFAEL  
Zip: 94901  
Telephone: 800-483-3718  
Contact: Chuck Patro  
Contact Telephone: 415-454-3071  
Transporter 1 EPA ID: TXR000081205  
Transporter 1 Emergency Number: Not reported  
Transporter 2 EPA ID: MAD039322250  
Transporter 2 Emergency Number: Not reported  
TSDf EPA ID: CA0000084517  
TSDf Name: Safety-Kleen Systems, Inc.  
TSDf Address 1: 6000 88th Street  
TSDf Address 2: Not reported  
TSDf City: Sacramento  
TSDf Zip: 95828  
TSDf Telephone: 800-483-3718

State:

Year: 2020  
EM Manifest ID: a29edd71-96b5-41ee-9b87-89bcfb657e66  
Generator EPA ID: CAD982460974  
Shipment Date: 2020-10-12  
Manifest Number: 007713651SKS  
Line Number: 1  
Method Code: H141  
Quantity Tons: 0.08400  
Quantity Waste: 20.000000  
Quantity Unit: G  
Number of Containers: 1  
Type of Container: Metal drums, barrels, kegs  
Quantity Type: Gallons  
State Code: 134

Year: 2020  
EM Manifest ID: 1049654  
Shipment Date: 1/27/2020  
Receipt Date: 2/6/2020  
Manifest Number: 007377194SKS  
Generator EPA ID: CAD982460974  
Name: A&C AUTO AIR RADIATOR SERV  
Address: 40 WOODLAND AVE  
Address 2: Not reported  
City: SAN RAFAEL  
Zip: 94901  
Telephone: 800-483-3718

Map ID  
Direction  
Distance  
Elevation

MAP FINDINGS

Site

Database(s)

EDR ID Number  
EPA ID Number

**A AND C AUTO AIR AND RADIATOR (Continued)**

**1000473149**

Contact: Chuck Patro  
Contact Telephone: 415-454-3071  
Transporter 1 EPA ID: TXR000081205  
Transporter 1 Emergency Number: Not reported  
Transporter 2 EPA ID: MAD039322250  
Transporter 2 Emergency Number: Not reported  
TSDf EPA ID: CA0000084517  
TSDf Name: Safety-Kleen Systems, Inc.  
TSDf Address 1: 6000 88th Street  
TSDf Address 2: Not reported  
TSDf City: Sacramento  
TSDf Zip: 95828  
TSDf Telephone: 800-483-3718

State:

Year: 2020  
EM Manifest ID: 1049654  
Generator EPA ID: CAD982460974  
Shipment Date: 2020-01-27  
Manifest Number: 007377194SKS  
Line Number: 1  
Method Code: H141  
Quantity Tons: 0.08400  
Quantity Waste: 20.000000  
Quantity Unit: G  
Number of Containers: 1  
Type of Container: Fiberboard or plastic drums, barrels, kegs  
Quantity Type: Gallons  
State Code: 134

Detail Two:

Year: 2019  
EM Manifest ID: 6451c982-59ee-4ee8-9082-e52a226d8f7d  
Shipment Date: 8/12/2019  
Receipt Date: 8/22/2019  
Manifest Number: 007093543SKS  
Generator EPA ID: CAD982460974  
Name: A&C AUTO AIR RADIATOR SERV  
Address: 40 WOODLAND AVE  
Address 2: Not reported  
City: SAN RAFAEL  
Zip: 94901  
Telephone: 800-483-3718  
Contact: Chuck Patro  
Contact Telephone: 415-454-3071  
Transporter 1 EPA ID: TXR000081205  
Transporter 1 Emergency Number: Not reported  
Transporter 2 EPA ID: MAD039322250  
Transporter 2 Emergency Number: Not reported  
TSDf EPA ID: CA0000084517  
TSDf Name: Safety-Kleen Systems, Inc.  
TSDf Address 1: 6000 88th Street  
TSDf Address 2: Not reported  
TSDf City: Sacramento  
TSDf Zip: 95828  
TSDf Telephone: 800-483-3718

Map ID  
Direction  
Distance  
Elevation

MAP FINDINGS

Site

Database(s)

EDR ID Number  
EPA ID Number

**A AND C AUTO AIR AND RADIATOR (Continued)**

**1000473149**

State:

Year: 2019  
EM Manifest ID: 6451c982-59ee-4ee8-9082-e52a226d8f7d  
Generator EPA ID: CAD982460974  
Shipment Date: 2019-08-12  
Manifest Number: 007093543SKS  
Line Number: 1  
Method Code: H141  
Quantity Tons: 0.08400  
Quantity Waste: 20.000000  
Quantity Unit: G  
Number of Containers: 1  
Type of Container: Metal drums, barrels, kegs  
Quantity Type: Gallons  
State Code: 134

Year: 2019  
EM Manifest ID: 4cd3b42b-3a5d-4041-98d8-8bcb43100ad2  
Shipment Date: 5/10/2019  
Receipt Date: 5/21/2019  
Manifest Number: 007064965SKS  
Generator EPA ID: CAD982460974  
Name: A&C AUTO AIR RADIATOR SERV  
Address: 40 WOODLAND AVE  
Address 2: Not reported  
City: SAN RAFAEL  
Zip: 94901  
Telephone: 800-483-3718  
Contact: Chuck Patro  
Contact Telephone: 415-454-3071  
Transporter 1 EPA ID: TXR000081205  
Transporter 1 Emergency Number: Not reported  
Transporter 2 EPA ID: MAD039322250  
Transporter 2 Emergency Number: Not reported  
TSDf EPA ID: CA0000084517  
TSDf Name: Safety-Kleen Systems, Inc.  
TSDf Address 1: 6000 88th Street  
TSDf Address 2: Not reported  
TSDf City: Sacramento  
TSDf Zip: 95828  
TSDf Telephone: 800-483-3718

State:

Year: 2019  
EM Manifest ID: 4cd3b42b-3a5d-4041-98d8-8bcb43100ad2  
Generator EPA ID: CAD982460974  
Shipment Date: 2019-05-10  
Manifest Number: 007064965SKS  
Line Number: 1  
Method Code: H141  
Quantity Tons: 0.08400  
Quantity Waste: 20.000000  
Quantity Unit: G  
Number of Containers: 1  
Type of Container: Fiberboard or plastic drums, barrels, kegs  
Quantity Type: Gallons

Map ID  
Direction  
Distance  
Elevation

MAP FINDINGS

Site

Database(s)

EDR ID Number  
EPA ID Number

**A AND C AUTO AIR AND RADIATOR (Continued)**

**1000473149**

State Code: 134

Year: 2019  
EM Manifest ID: 37543069-de39-4144-b337-ba25a5bcea23  
Shipment Date: 5/10/2019  
Receipt Date: 5/29/2019  
Manifest Number: 007064966SKS  
Generator EPA ID: CAD982460974  
Name: A&C AUTO AIR RADIATOR SERV  
Address: 40 WOODLAND AVE  
Address 2: Not reported  
City: SAN RAFAEL  
Zip: 94901  
Telephone: 800-483-3718  
Contact: Chuck Patro  
Contact Telephone: 415-454-3071  
Transporter 1 EPA ID: TXR000081205  
Transporter 1 Emergency Number: Not reported  
Transporter 2 EPA ID: MAD039322250  
Transporter 2 Emergency Number: Not reported  
TSDf EPA ID: ORQ000025197  
TSDf Name: Thermo Fluids, Inc.  
TSDf Address 1: 12533 SE Carpenter Drive  
TSDf Address 2: Not reported  
TSDf City: Clackamas  
TSDf Zip: 97015  
TSDf Telephone: 800-483-3718

State:  
Year: 2019  
EM Manifest ID: 37543069-de39-4144-b337-ba25a5bcea23  
Generator EPA ID: CAD982460974  
Shipment Date: 2019-05-10  
Manifest Number: 007064966SKS  
Line Number: 1  
Method Code: H141  
Quantity Tons: 0.10000  
Quantity Waste: 200.000000  
Quantity Unit: P  
Number of Containers: 1  
Type of Container: Metal drums, barrels, kegs  
Quantity Type: Pounds  
State Code: 223

Year: 2019  
EM Manifest ID: bbb0c3d5-1396-4932-8d74-9e46726ebd63  
Shipment Date: 2/18/2019  
Receipt Date: 2/22/2019  
Manifest Number: 006842790SKS  
Generator EPA ID: CAD982460974  
Name: A&C AUTO AIR RADIATOR SERV  
Address: 40 WOODLAND AVE  
Address 2: Not reported  
City: SAN RAFAEL  
Zip: 94901  
Telephone: 800-483-3718

Map ID  
Direction  
Distance  
Elevation

MAP FINDINGS

Site

Database(s)

EDR ID Number  
EPA ID Number

**A AND C AUTO AIR AND RADIATOR (Continued)**

**1000473149**

Contact: Chuck Patro  
Contact Telephone: 415-454-3071  
Transporter 1 EPA ID: TXR000081205  
Transporter 1 Emergency Number: Not reported  
Transporter 2 EPA ID: MAD039322250  
Transporter 2 Emergency Number: Not reported  
TSDf EPA ID: CA0000084517  
TSDf Name: Safety-Kleen Systems, Inc.  
TSDf Address 1: 6000 88th Street  
TSDf Address 2: Not reported  
TSDf City: Sacramento  
TSDf Zip: 95828  
TSDf Telephone: 800-483-3718

State:  
Year: 2019  
EM Manifest ID: bbb0c3d5-1396-4932-8d74-9e46726ebd63  
Generator EPA ID: CAD982460974  
Shipment Date: 2019-02-18  
Manifest Number: 006842790SKS  
Line Number: 1  
Method Code: H141  
Quantity Tons: 0.08400  
Quantity Waste: 20.000000  
Quantity Unit: G  
Number of Containers: 1  
Type of Container: Metal drums, barrels, kegs  
Quantity Type: Gallons  
State Code: 134

Year: 2019  
EM Manifest ID: 219835  
Shipment Date: 11/26/2018  
Receipt Date: 12/6/2018  
Manifest Number: 006813768SKS  
Generator EPA ID: CAD982460974  
Name: A&C AUTO AIR RADIATOR SERV  
Address: 40 WOODLAND AVE  
Address 2: Not reported  
City: SAN RAFAEL  
Zip: 94901  
Telephone: 800-483-3718  
Contact: Chuck Patro  
Contact Telephone: 415-454-3071  
Transporter 1 EPA ID: TXR000081205  
Transporter 1 Emergency Number: Not reported  
Transporter 2 EPA ID: MAD039322250  
Transporter 2 Emergency Number: Not reported  
TSDf EPA ID: CA0000084517  
TSDf Name: Safety-Kleen Systems, Inc.  
TSDf Address 1: 6000 88th Street  
TSDf Address 2: Not reported  
TSDf City: Sacramento  
TSDf Zip: 95828  
TSDf Telephone: 800-483-3718

State:

Map ID  
Direction  
Distance  
Elevation

MAP FINDINGS

Site

Database(s)

EDR ID Number  
EPA ID Number

**A AND C AUTO AIR AND RADIATOR (Continued)**

**1000473149**

Year: 2019  
EM Manifest ID: 219835  
Generator EPA ID: CAD982460974  
Shipment Date: 2018-11-26  
Manifest Number: 006813768SKS  
Line Number: 1  
Method Code: H141  
Quantity Tons: 0.08400  
Quantity Waste: 20.000000  
Quantity Unit: G  
Number of Containers: 1  
Type of Container: Fiberboard or plastic drums, barrels, kegs  
Quantity Type: Gallons  
State Code: 134

Year: 2019  
EM Manifest ID: 733137  
Shipment Date: 10/30/2019  
Receipt Date: 11/6/2019  
Manifest Number: 007341798SKS  
Generator EPA ID: CAD982460974  
Name: A&C AUTO AIR RADIATOR SERV  
Address: 40 WOODLAND AVE  
Address 2: Not reported  
City: SAN RAFAEL  
Zip: 94901  
Telephone: 800-483-3718  
Contact: Chuck Patro  
Contact Telephone: 415-454-3071  
Transporter 1 EPA ID: TXR000081205  
Transporter 1 Emergency Number: Not reported  
Transporter 2 EPA ID: MAD039322250  
Transporter 2 Emergency Number: Not reported  
TSDf EPA ID: CA0000084517  
TSDf Name: Safety-Kleen Systems, Inc.  
TSDf Address 1: 6000 88th Street  
TSDf Address 2: Not reported  
TSDf City: Sacramento  
TSDf Zip: 95828  
TSDf Telephone: 800-483-3718

State:

Year: 2019  
EM Manifest ID: 733137  
Generator EPA ID: CAD982460974  
Shipment Date: 2019-10-30  
Manifest Number: 007341798SKS  
Line Number: 1  
Method Code: H141  
Quantity Tons: 0.08400  
Quantity Waste: 20.000000  
Quantity Unit: G  
Number of Containers: 1  
Type of Container: Metal drums, barrels, kegs  
Quantity Type: Gallons  
State Code: 134

Map ID  
Direction  
Distance  
Elevation

MAP FINDINGS

Site

Database(s)

EDR ID Number  
EPA ID Number

**A AND C AUTO AIR AND RADIATOR (Continued)**

**1000473149**

Detail Two:

Year: 2018  
EM Manifest ID: 120246  
Shipment Date: 8/31/2018  
Receipt Date: 9/11/2018  
Manifest Number: 006565428SKS  
Generator EPA ID: CAD982460974  
Name: A&C AUTO AIR RADIATOR SERV  
Address: 40 WOODLAND AVE  
Address 2: Not reported  
City: SAN RAFAEL  
Zip: 94901  
Telephone: 800-483-3718  
Contact: Chuck Patro  
Contact Telephone: 415-454-3071  
Transporter 1 EPA ID: TXR000081205  
Transporter 1 Emergency Number: Not reported  
Transporter 2 EPA ID: MAD039322250  
Transporter 2 Emergency Number: Not reported  
TSDf EPA ID: CA0000084517  
TSDf Name: Safety-Kleen Systems, Inc.  
TSDf Address 1: 6000 88th Street  
TSDf Address 2: Not reported  
TSDf City: Sacramento  
TSDf Zip: 95828  
TSDf Telephone: 800-483-3718

State:

Year: 2018  
EM Manifest ID: 120246  
Generator EPA ID: CAD982460974  
Shipment Date: 2018-08-31  
Manifest Number: 006565428SKS  
Line Number: 1  
Method Code: H141  
Quantity Tons: 0.08400  
Quantity Waste: 20.000000  
Quantity Unit: G  
Number of Containers: 1  
Type of Container: Fiberboard or plastic drums, barrels, kegs  
Quantity Type: Gallons  
State Code: 134

Year: 2018  
EM Manifest ID: 77467  
Shipment Date: 8/16/2018  
Receipt Date: 8/30/2018  
Manifest Number: 006607872SKS  
Generator EPA ID: CAD982460974  
Name: A&C AUTO AIR RADIATOR SERV  
Address: 40 WOODLAND AVE  
Address 2: Not reported  
City: SAN RAFAEL  
Zip: 94901  
Telephone: 800-483-3718  
Contact: Chuck Patro

Map ID  
Direction  
Distance  
Elevation

MAP FINDINGS

Site

Database(s)

EDR ID Number  
EPA ID Number

**A AND C AUTO AIR AND RADIATOR (Continued)**

**1000473149**

Contact Telephone: 415-454-3071  
Transporter 1 EPA ID: TXR000081205  
Transporter 1 Emergency Number: Not reported  
Transporter 2 EPA ID: MAD039322250  
Transporter 2 Emergency Number: Not reported  
TSDf EPA ID: CAD980675276  
TSDf Name: Clean Harbors Buttonwillow LLC  
TSDf Address 1: PO Box 787  
TSDf Address 2: Not reported  
TSDf City: Buttonwillow  
TSDf Zip: 93206  
TSDf Telephone: 800-483-3718

State:  
Year: 2018  
EM Manifest ID: 77467  
Generator EPA ID: CAD982460974  
Shipment Date: 2018-08-16  
Manifest Number: 006607872SKS  
Line Number: 1  
Method Code: H132  
Quantity Tons: 0.20000  
Quantity Waste: 400.000000  
Quantity Unit: P  
Number of Containers: 1  
Type of Container: Metal drums, barrels, kegs  
Quantity Type: Pounds  
State Code: 223

Year: 2018  
EM Manifest ID: 006042337SKS20170710\_D\_1  
Shipment Date: 7/10/2017  
Receipt Date: 7/18/2017  
Manifest Number: 006042337SKS  
Generator EPA ID: CAD982460974  
Name: A&C AUTO AIR RADIATOR SERV  
Address: Not reported  
Address 2: Not reported  
City: Not reported  
Zip: Not reported  
Telephone: Not reported  
Contact: Not reported  
Contact Telephone: Not reported  
Transporter 1 EPA ID: TXR000081205  
Transporter 1 Emergency Number: Not reported  
Transporter 2 EPA ID: MAD039322250  
Transporter 2 Emergency Number: Not reported  
TSDf EPA ID: CA0000084517  
TSDf Name: SAFETY-KLEEN SYSTEMS INC  
TSDf Address 1: Not reported  
TSDf Address 2: Not reported  
TSDf City: Not reported  
TSDf Zip: Not reported  
TSDf Telephone: Not reported

State:  
Year: 2018



Map ID  
Direction  
Distance  
Elevation

MAP FINDINGS

Site

Database(s)

EDR ID Number  
EPA ID Number

**A AND C AUTO AIR AND RADIATOR (Continued)**

**1000473149**

EM Manifest ID: 006042337SKS20170710\_D\_1  
Generator EPA ID: CAD982460974  
Shipment Date: 2017-07-10  
Manifest Number: 006042337SKS  
Line Number: 1  
Method Code: H141  
Quantity Tons: 0.08400  
Quantity Waste: 20.000000  
Quantity Unit: G  
Number of Containers: 1  
Type of Container: NULL  
Quantity Type: NULL  
State Code: 134

Year: 2018  
EM Manifest ID: 006091132SKS20180612\_D\_1  
Shipment Date: 6/12/2018  
Receipt Date: 6/22/2018  
Manifest Number: 006091132SKS  
Generator EPA ID: CAD982460974  
Name: A&C AUTO AIR RADIATOR SERV  
Address: Not reported  
Address 2: Not reported  
City: Not reported  
Zip: Not reported  
Telephone: Not reported  
Contact: Not reported  
Contact Telephone: Not reported  
Transporter 1 EPA ID: TXR000081205  
Transporter 1 Emergency Number: Not reported  
Transporter 2 EPA ID: MAD039322250  
Transporter 2 Emergency Number: Not reported  
TSDf EPA ID: ORQ000025197  
TSDf Name: THERMO FLUIDS INC  
TSDf Address 1: Not reported  
TSDf Address 2: Not reported  
TSDf City: Not reported  
TSDf Zip: Not reported  
TSDf Telephone: Not reported

State:  
Year: 2018  
EM Manifest ID: 006091132SKS20180612\_D\_1  
Generator EPA ID: CAD982460974  
Shipment Date: 2018-06-12  
Manifest Number: 006091132SKS  
Line Number: 1  
Method Code: H141  
Quantity Tons: 0.10000  
Quantity Waste: 200.000000  
Quantity Unit: P  
Number of Containers: 1  
Type of Container: NULL  
Quantity Type: NULL  
State Code: 223

Map ID  
Direction  
Distance  
Elevation

MAP FINDINGS

Site

Database(s)

EDR ID Number  
EPA ID Number

**A AND C AUTO AIR AND RADIATOR (Continued)**

**1000473149**

Year: 2018  
EM Manifest ID: 005939640SKS20170505\_D\_1  
Shipment Date: 5/5/2017  
Receipt Date: 5/18/2017  
Manifest Number: 005939640SKS  
Generator EPA ID: CAD982460974  
Name: A&C AUTO AIR RADIATOR SERV  
Address: Not reported  
Address 2: Not reported  
City: Not reported  
Zip: Not reported  
Telephone: Not reported  
Contact: Not reported  
Contact Telephone: Not reported  
Transporter 1 EPA ID: TXR000081205  
Transporter 1 Emergency Number: Not reported  
Transporter 2 EPA ID: MAD039322250  
Transporter 2 Emergency Number: Not reported  
TSDf EPA ID: AZR000003681  
TSDf Name: THERMO FLUIDS INC  
TSDf Address 1: Not reported  
TSDf Address 2: Not reported  
TSDf City: Not reported  
TSDf Zip: Not reported  
TSDf Telephone: Not reported

State:

Year: 2018  
EM Manifest ID: 005939640SKS20170505\_D\_1  
Generator EPA ID: CAD982460974  
Shipment Date: 2017-05-05  
Manifest Number: 005939640SKS  
Line Number: 1  
Method Code: H039  
Quantity Tons: 0.10000  
Quantity Waste: 200.000000  
Quantity Unit: P  
Number of Containers: 1  
Type of Container: NULL  
Quantity Type: NULL  
State Code: 223

Year: 2018  
EM Manifest ID: 005791723SKS20170417\_D\_1  
Shipment Date: 4/17/2017  
Receipt Date: 4/21/2017  
Manifest Number: 005791723SKS  
Generator EPA ID: CAD982460974  
Name: A&C AUTO AIR RADIATOR SERV  
Address: Not reported  
Address 2: Not reported  
City: Not reported  
Zip: Not reported  
Telephone: Not reported  
Contact: Not reported  
Contact Telephone: Not reported  
Transporter 1 EPA ID: TXR000081205

Map ID  
Direction  
Distance  
Elevation

MAP FINDINGS

Site

Database(s)

EDR ID Number  
EPA ID Number

**A AND C AUTO AIR AND RADIATOR (Continued)**

**1000473149**

Transporter 1 Emergency Number:	Not reported
Transporter 2 EPA ID:	MAD039322250
Transporter 2 Emergency Number:	Not reported
TSDf EPA ID:	CA0000084517
TSDf Name:	SAFETY-KLEEN SYSTEMS INC
TSDf Address 1:	Not reported
TSDf Address 2:	Not reported
TSDf City:	Not reported
TSDf Zip:	Not reported
TSDf Telephone:	Not reported
State:	
Year:	2018
EM Manifest ID:	005791723SKS20170417_D_1
Generator EPA ID:	CAD982460974
Shipment Date:	2017-04-17
Manifest Number:	005791723SKS
Line Number:	1
Method Code:	H141
Quantity Tons:	0.08400
Quantity Waste:	20.000000
Quantity Unit:	G
Number of Containers:	1
Type of Container:	NULL
Quantity Type:	NULL
State Code:	134
Year:	2018
EM Manifest ID:	006600324SKS20180323_D_1
Shipment Date:	3/23/2018
Receipt Date:	3/29/2018
Manifest Number:	006600324SKS
Generator EPA ID:	CAD982460974
Name:	A&C AUTO AIR RADIATOR SERV
Address:	Not reported
Address 2:	Not reported
City:	Not reported
Zip:	Not reported
Telephone:	Not reported
Contact:	Not reported
Contact Telephone:	Not reported
Transporter 1 EPA ID:	TXR000081205
Transporter 1 Emergency Number:	Not reported
Transporter 2 EPA ID:	MAD039322250
Transporter 2 Emergency Number:	Not reported
TSDf EPA ID:	CA0000084517
TSDf Name:	SAFETY-KLEEN SYSTEMS INC
TSDf Address 1:	Not reported
TSDf Address 2:	Not reported
TSDf City:	Not reported
TSDf Zip:	Not reported
TSDf Telephone:	Not reported
State:	
Year:	2018
EM Manifest ID:	006600324SKS20180323_D_1
Generator EPA ID:	CAD982460974

Map ID  
Direction  
Distance  
Elevation

MAP FINDINGS

Site

Database(s)

EDR ID Number  
EPA ID Number

**A AND C AUTO AIR AND RADIATOR (Continued)**

**1000473149**

Shipment Date: 2018-03-23  
Manifest Number: 006600324SKS  
Line Number: 1  
Method Code: H141  
Quantity Tons: 0.10500  
Quantity Waste: 25.000000  
Quantity Unit: G  
Number of Containers: 1  
Type of Container: NULL  
Quantity Type: NULL  
State Code: 134

Year: 2018  
EM Manifest ID: 006523873SKS20180102\_D\_1  
Shipment Date: 1/2/2018  
Receipt Date: 1/9/2018  
Manifest Number: 006523873SKS  
Generator EPA ID: CAD982460974  
Name: A&C AUTO AIR RADIATOR SERV  
Address: Not reported  
Address 2: Not reported  
City: Not reported  
Zip: Not reported  
Telephone: Not reported  
Contact: Not reported  
Contact Telephone: Not reported  
Transporter 1 EPA ID: TXR000081205  
Transporter 1 Emergency Number: Not reported  
Transporter 2 EPA ID: MAD039322250  
Transporter 2 Emergency Number: Not reported  
TSDf EPA ID: CA0000084517  
TSDf Name: SAFETY-KLEEN SYSTEMS INC  
TSDf Address 1: Not reported  
TSDf Address 2: Not reported  
TSDf City: Not reported  
TSDf Zip: Not reported  
TSDf Telephone: Not reported

State:  
Year: 2018  
EM Manifest ID: 006523873SKS20180102\_D\_1  
Generator EPA ID: CAD982460974  
Shipment Date: 2018-01-02  
Manifest Number: 006523873SKS  
Line Number: 1  
Method Code: H141  
Quantity Tons: 0.08400  
Quantity Waste: 20.000000  
Quantity Unit: G  
Number of Containers: 1  
Type of Container: NULL  
Quantity Type: NULL  
State Code: 134

Additional Info:

Map ID  
Direction  
Distance  
Elevation

MAP FINDINGS

Site

Database(s)

EDR ID Number  
EPA ID Number

**A AND C AUTO AIR AND RADIATOR (Continued)**

**1000473149**

Year:	2017
Gen EPA ID:	CAD982460974
Shipment Date:	20170710
Creation Date:	5/17/2018 18:32:00
Receipt Date:	20170718
Manifest ID:	006042337SKS
Trans EPA ID:	TXR000081205
Trans Name:	SAFETY-KLEEN SYSTEMS INC
Trans 2 EPA ID:	MAD039322250
Trans 2 Name:	CLEAN HARBORS
TSDF EPA ID:	CA0000084517
Trans Name:	SAFETY-KLEEN SYSTEMS INC
TSDF Alt EPA ID:	Not reported
TSDF Alt Name:	Not reported
Waste Code Description:	134 - Aqueous solution with <10% total organic residues
RCRA Code:	Not reported
Meth Code:	H141 - Storage, Bulking, And/Or Transfer Off Site--No Treatment/Reovery (H010-H129) Or (H131-H135)
Quantity Tons:	0.084
Waste Quantity:	20
Quantity Unit:	G
Additional Code 1:	Not reported
Additional Code 2:	Not reported
Additional Code 3:	Not reported
Additional Code 4:	Not reported
Additional Code 5:	Not reported
Shipment Date:	20170505
Creation Date:	Not reported
Receipt Date:	Not reported
Manifest ID:	005939640SKS
Trans EPA ID:	TXR000081205
Trans Name:	SAFETY-KLEEN SYSTEMS INC
Trans 2 EPA ID:	MAD039322250
Trans 2 Name:	CLEAN HARBORS
TSDF EPA ID:	AZR000003681
Trans Name:	THERMO FLUIDS INC
TSDF Alt EPA ID:	Not reported
TSDF Alt Name:	Not reported
Waste Code Description:	- Not reported
RCRA Code:	Not reported
Meth Code:	H039 - Other Recovery Of Reclamation For Reuse Including Acid Regeneration, Organics Recovery Ect
Quantity Tons:	Not reported
Waste Quantity:	Not reported
Quantity Unit:	Not reported
Additional Code 1:	Not reported
Additional Code 2:	Not reported
Additional Code 3:	Not reported
Additional Code 4:	Not reported
Additional Code 5:	Not reported
Shipment Date:	20170505
Creation Date:	9/28/2018 18:30:12
Receipt Date:	20170518
Manifest ID:	005939640SKS

Map ID  
Direction  
Distance  
Elevation

MAP FINDINGS

Site

Database(s)

EDR ID Number  
EPA ID Number

**A AND C AUTO AIR AND RADIATOR (Continued)**

**1000473149**

Trans EPA ID:	TXR000081205
Trans Name:	SAFETY-KLEEN SYSTEMS INC
Trans 2 EPA ID:	MAD039322250
Trans 2 Name:	CLEAN HARBORS
TSDF EPA ID:	AZR000003681
Trans Name:	THERMO FLUIDS INC
TSDF Alt EPA ID:	Not reported
TSDF Alt Name:	Not reported
Waste Code Description:	223 - Unspecified oil-containing waste
RCRA Code:	Not reported
Meth Code:	H039 - Other Recovery Of Reclamation For Reuse Including Acid Regeneration, Organics Recovery Ect
Quantity Tons:	0.1
Waste Quantity:	200
Quantity Unit:	P
Additional Code 1:	Not reported
Additional Code 2:	Not reported
Additional Code 3:	Not reported
Additional Code 4:	Not reported
Additional Code 5:	Not reported
Shipment Date:	20170417
Creation Date:	5/9/2018 18:31:26
Receipt Date:	20170421
Manifest ID:	005791723SKS
Trans EPA ID:	TXR000081205
Trans Name:	SAFETY-KLEEN SYSTEMS INC
Trans 2 EPA ID:	MAD039322250
Trans 2 Name:	CLEAN HARBORS
TSDF EPA ID:	CA0000084517
Trans Name:	SAFETY-KLEEN SYSTEMS INC
TSDF Alt EPA ID:	Not reported
TSDF Alt Name:	Not reported
Waste Code Description:	134 - Aqueous solution with <10% total organic residues
RCRA Code:	Not reported
Meth Code:	H141 - Storage, Bulking, And/Or Transfer Off Site--No Treatment/Reovery (H010-H129) Or (H131-H135)
Quantity Tons:	0.084
Waste Quantity:	20
Quantity Unit:	G
Additional Code 1:	Not reported
Additional Code 2:	Not reported
Additional Code 3:	Not reported
Additional Code 4:	Not reported
Additional Code 5:	Not reported
Shipment Date:	20170120
Creation Date:	3/24/2017 18:32:23
Receipt Date:	20170126
Manifest ID:	005769675SKS
Trans EPA ID:	TXR000081205
Trans Name:	SAFETY-KLEEN SYSTEMS INC
Trans 2 EPA ID:	MAD039322250
Trans 2 Name:	CLEAN HARBORS
TSDF EPA ID:	CA0000084517
Trans Name:	SAFETY-KLEEN SYSTEMS INC
TSDF Alt EPA ID:	Not reported

Map ID  
Direction  
Distance  
Elevation

MAP FINDINGS

Site

Database(s)

EDR ID Number  
EPA ID Number

**A AND C AUTO AIR AND RADIATOR (Continued)**

**1000473149**

TSDF Alt Name: Not reported  
Waste Code Description: 134 - Aqueous solution with <10% total organic residues  
RCRA Code: Not reported  
Meth Code: H141 - Storage, Bulking, And/Or Transfer Off Site--No Treatment/Reovery (H010-H129) Or (H131-H135)  
Quantity Tons: 0.084  
Waste Quantity: 20  
Quantity Unit: G  
Additional Code 1: Not reported  
Additional Code 2: Not reported  
Additional Code 3: Not reported  
Additional Code 4: Not reported  
Additional Code 5: Not reported

Additional Info:

Year: 2016  
Gen EPA ID: CAD982460974

Shipment Date: 20151202  
Creation Date: 2/8/2016 22:17:27  
Receipt Date: 20151207  
Manifest ID: 005159699SKS  
Trans EPA ID: TXR000081205  
Trans Name: SAFETY-KLEEN SYSTEMS INC  
Trans 2 EPA ID: Not reported  
Trans 2 Name: Not reported  
TSDF EPA ID: CA0000084517  
Trans Name: SAFETY-KLEEN SYSTEMS INC  
TSDF Alt EPA ID: Not reported  
TSDF Alt Name: Not reported  
Waste Code Description: 134 - Aqueous solution with <10% total organic residues  
RCRA Code: Not reported  
Meth Code: H141 - Storage, Bulking, And/Or Transfer Off Site--No Treatment/Reovery (H010-H129) Or (H131-H135)  
Quantity Tons: 0.084  
Waste Quantity: 20  
Quantity Unit: G  
Additional Code 1: Not reported  
Additional Code 2: Not reported  
Additional Code 3: Not reported  
Additional Code 4: Not reported  
Additional Code 5: Not reported

Shipment Date: 20150904  
Creation Date: 12/21/2015 22:15:08  
Receipt Date: 20150909  
Manifest ID: 004976778SKS  
Trans EPA ID: TXR000081205  
Trans Name: SAFETY-KLEEN SYSTEMS INC  
Trans 2 EPA ID: Not reported  
Trans 2 Name: Not reported  
TSDF EPA ID: CA0000084517  
Trans Name: SAFETY-KLEEN SYSTEMS INC  
TSDF Alt EPA ID: Not reported  
TSDF Alt Name: Not reported  
Waste Code Description: 134 - Aqueous solution with <10% total organic residues  
RCRA Code: Not reported

Map ID  
Direction  
Distance  
Elevation

MAP FINDINGS

Site

Database(s)

EDR ID Number  
EPA ID Number

**A AND C AUTO AIR AND RADIATOR (Continued)**

**1000473149**

Meth Code: H141 - Storage, Bulking, And/Or Transfer Off Site--No Treatment/Reovery (H010-H129) Or (H131-H135)  
Quantity Tons: 0.084  
Waste Quantity: 20  
Quantity Unit: G  
Additional Code 1: Not reported  
Additional Code 2: Not reported  
Additional Code 3: Not reported  
Additional Code 4: Not reported  
Additional Code 5: Not reported

Shipment Date: 20150615  
Creation Date: 9/8/2015 22:15:26  
Receipt Date: 20150619  
Manifest ID: 004931147SKS  
Trans EPA ID: TXR000081205  
Trans Name: SAFETY-KLEEN SYSTEMS INC  
Trans 2 EPA ID: Not reported  
Trans 2 Name: Not reported  
TSDf EPA ID: CA0000084517  
Trans Name: SAFETY-KLEEN SYSTEMS INC  
TSDf Alt EPA ID: Not reported  
TSDf Alt Name: Not reported  
Waste Code Description: 134 - Aqueous solution with <10% total organic residues  
RCRA Code: Not reported  
Meth Code: H141 - Storage, Bulking, And/Or Transfer Off Site--No Treatment/Reovery (H010-H129) Or (H131-H135)

Quantity Tons: 0.084  
Waste Quantity: 20  
Quantity Unit: G  
Additional Code 1: Not reported  
Additional Code 2: Not reported  
Additional Code 3: Not reported  
Additional Code 4: Not reported  
Additional Code 5: Not reported

Shipment Date: 20150320  
Creation Date: 7/6/2015 22:15:12  
Receipt Date: 20150325  
Manifest ID: 004652325SKS  
Trans EPA ID: TXR000081205  
Trans Name: SAFETY-KLEEN SYSTEMS INC  
Trans 2 EPA ID: Not reported  
Trans 2 Name: Not reported  
TSDf EPA ID: CA0000084517  
Trans Name: SAFETY-KLEEN SYSTEMS INC  
TSDf Alt EPA ID: Not reported  
TSDf Alt Name: Not reported  
Waste Code Description: 134 - Aqueous solution with <10% total organic residues  
RCRA Code: Not reported  
Meth Code: H141 - Storage, Bulking, And/Or Transfer Off Site--No Treatment/Reovery (H010-H129) Or (H131-H135)

Quantity Tons: 0.084  
Waste Quantity: 20  
Quantity Unit: G  
Additional Code 1: Not reported  
Additional Code 2: Not reported



Map ID  
Direction  
Distance  
Elevation

MAP FINDINGS

Site

Database(s)

EDR ID Number  
EPA ID Number

**A AND C AUTO AIR AND RADIATOR (Continued)**

**1000473149**

Additional Code 3: Not reported  
Additional Code 4: Not reported  
Additional Code 5: Not reported

Additional Info:

Year: 2015  
Gen EPA ID: CAD982460974

Shipment Date: 20151202  
Creation Date: 2/8/2016 22:17:27  
Receipt Date: 20151207  
Manifest ID: 005159699SKS  
Trans EPA ID: TXR000081205  
Trans Name: SAFETY-KLEEN SYSTEMS INC  
Trans 2 EPA ID: Not reported  
Trans 2 Name: Not reported  
TSDf EPA ID: CA0000084517  
Trans Name: SAFETY-KLEEN SYSTEMS INC  
TSDf Alt EPA ID: Not reported  
TSDf Alt Name: Not reported  
Waste Code Description: 134 - Aqueous solution with <10% total organic residues  
RCRA Code: Not reported  
Meth Code: H141 - Storage, Bulking, And/Or Transfer Off Site--No Treatment/Reovery (H010-H129) Or (H131-H135)

Quantity Tons: 0.084  
Waste Quantity: 20  
Quantity Unit: G  
Additional Code 1: Not reported  
Additional Code 2: Not reported  
Additional Code 3: Not reported  
Additional Code 4: Not reported  
Additional Code 5: Not reported

Shipment Date: 20150904  
Creation Date: 12/21/2015 22:15:08  
Receipt Date: 20150909  
Manifest ID: 004976778SKS  
Trans EPA ID: TXR000081205  
Trans Name: SAFETY-KLEEN SYSTEMS INC  
Trans 2 EPA ID: Not reported  
Trans 2 Name: Not reported  
TSDf EPA ID: CA0000084517  
Trans Name: SAFETY-KLEEN SYSTEMS INC  
TSDf Alt EPA ID: Not reported  
TSDf Alt Name: Not reported  
Waste Code Description: 134 - Aqueous solution with <10% total organic residues  
RCRA Code: Not reported  
Meth Code: H141 - Storage, Bulking, And/Or Transfer Off Site--No Treatment/Reovery (H010-H129) Or (H131-H135)

Quantity Tons: 0.084  
Waste Quantity: 20  
Quantity Unit: G  
Additional Code 1: Not reported  
Additional Code 2: Not reported  
Additional Code 3: Not reported  
Additional Code 4: Not reported  
Additional Code 5: Not reported

Map ID  
Direction  
Distance  
Elevation

MAP FINDINGS

Site

Database(s)

EDR ID Number  
EPA ID Number

**A AND C AUTO AIR AND RADIATOR (Continued)**

**1000473149**

Shipment Date: 20150615  
Creation Date: 9/8/2015 22:15:26  
Receipt Date: 20150619  
Manifest ID: 004931147SKS  
Trans EPA ID: TXR000081205  
Trans Name: SAFETY-KLEEN SYSTEMS INC  
Trans 2 EPA ID: Not reported  
Trans 2 Name: Not reported  
TSDf EPA ID: CA0000084517  
Trans Name: SAFETY-KLEEN SYSTEMS INC  
TSDf Alt EPA ID: Not reported  
TSDf Alt Name: Not reported  
Waste Code Description: 134 - Aqueous solution with <10% total organic residues  
RCRA Code: Not reported  
Meth Code: H141 - Storage, Bulking, And/Or Transfer Off Site--No Treatment/Reovery (H010-H129) Or (H131-H135)  
  
Quantity Tons: 0.084  
Waste Quantity: 20  
Quantity Unit: G  
Additional Code 1: Not reported  
Additional Code 2: Not reported  
Additional Code 3: Not reported  
Additional Code 4: Not reported  
Additional Code 5: Not reported

Shipment Date: 20150320  
Creation Date: 7/6/2015 22:15:12  
Receipt Date: 20150325  
Manifest ID: 004652325SKS  
Trans EPA ID: TXR000081205  
Trans Name: SAFETY-KLEEN SYSTEMS INC  
Trans 2 EPA ID: Not reported  
Trans 2 Name: Not reported  
TSDf EPA ID: CA0000084517  
Trans Name: SAFETY-KLEEN SYSTEMS INC  
TSDf Alt EPA ID: Not reported  
TSDf Alt Name: Not reported  
Waste Code Description: 134 - Aqueous solution with <10% total organic residues  
RCRA Code: Not reported  
Meth Code: H141 - Storage, Bulking, And/Or Transfer Off Site--No Treatment/Reovery (H010-H129) Or (H131-H135)  
  
Quantity Tons: 0.084  
Waste Quantity: 20  
Quantity Unit: G  
Additional Code 1: Not reported  
Additional Code 2: Not reported  
Additional Code 3: Not reported  
Additional Code 4: Not reported  
Additional Code 5: Not reported

Additional Info:  
Year: 2014  
Gen EPA ID: CAD982460974

Shipment Date: 20141229  
Creation Date: 6/25/2015 22:15:06  
Receipt Date: 20141231

Map ID  
Direction  
Distance  
Elevation

MAP FINDINGS

Site

Database(s)

EDR ID Number  
EPA ID Number

**A AND C AUTO AIR AND RADIATOR (Continued)**

**1000473149**

Manifest ID: 004607206SKS  
Trans EPA ID: TXR000081205  
Trans Name: SAFETY-KLEEN SYSTEMS INC  
Trans 2 EPA ID: Not reported  
Trans 2 Name: Not reported  
TSDf EPA ID: CA0000084517  
Trans Name: SAFETY-KLEEN SYSTEMS INC  
TSDf Alt EPA ID: Not reported  
TSDf Alt Name: Not reported  
Waste Code Description: 134 - Aqueous solution with <10% total organic residues  
RCRA Code: Not reported  
Meth Code: H141 - Storage, Bulking, And/Or Transfer Off Site--No Treatment/Reovery (H010-H129) Or (H131-H135)

Quantity Tons: 0.105  
Waste Quantity: 25  
Quantity Unit: G  
Additional Code 1: Not reported  
Additional Code 2: Not reported  
Additional Code 3: Not reported  
Additional Code 4: Not reported  
Additional Code 5: Not reported

Shipment Date: 20141002  
Creation Date: 11/25/2014 22:15:05  
Receipt Date: 20141010  
Manifest ID: 004654039SKS  
Trans EPA ID: TXR000081205  
Trans Name: SAFETY-KLEEN SYSTEMS INC  
Trans 2 EPA ID: Not reported  
Trans 2 Name: Not reported  
TSDf EPA ID: CA0000084517  
Trans Name: SAFETY-KLEEN SYSTEMS INC  
TSDf Alt EPA ID: Not reported  
TSDf Alt Name: Not reported  
Waste Code Description: 134 - Aqueous solution with <10% total organic residues  
RCRA Code: Not reported  
Meth Code: H141 - Storage, Bulking, And/Or Transfer Off Site--No Treatment/Reovery (H010-H129) Or (H131-H135)

Quantity Tons: 0.084  
Waste Quantity: 20  
Quantity Unit: G  
Additional Code 1: Not reported  
Additional Code 2: Not reported  
Additional Code 3: Not reported  
Additional Code 4: Not reported  
Additional Code 5: Not reported

Shipment Date: 20140714  
Creation Date: 8/26/2014 22:15:12  
Receipt Date: 20140716  
Manifest ID: 004303799SKS  
Trans EPA ID: TXR000081205  
Trans Name: SAFETY-KLEEN SYSTEMS INC  
Trans 2 EPA ID: Not reported  
Trans 2 Name: Not reported  
TSDf EPA ID: CA0000084517  
Trans Name: SAFETY-KLEEN SYSTEMS INC

Map ID  
Direction  
Distance  
Elevation

MAP FINDINGS

Site

Database(s)

EDR ID Number  
EPA ID Number

**A AND C AUTO AIR AND RADIATOR (Continued)**

**1000473149**

TSDf Alt EPA ID:	Not reported
TSDf Alt Name:	Not reported
Waste Code Description:	134 - Aqueous solution with <10% total organic residues
RCRA Code:	Not reported
Meth Code:	H141 - Storage, Bulking, And/Or Transfer Off Site--No Treatment/Reovery (H010-H129) Or (H131-H135)
Quantity Tons:	0.084
Waste Quantity:	20
Quantity Unit:	G
Additional Code 1:	Not reported
Additional Code 2:	Not reported
Additional Code 3:	Not reported
Additional Code 4:	Not reported
Additional Code 5:	Not reported
Shipment Date:	20140528
Creation Date:	8/18/2014 22:15:04
Receipt Date:	20140606
Manifest ID:	004239992SKS
Trans EPA ID:	TXR000081205
Trans Name:	SAFETY-KLEEN SYSTEMS INC
Trans 2 EPA ID:	MAD039322250
Trans 2 Name:	CLEAN HARBORS ENVIRONMENTAL
TSDf EPA ID:	CAD059494310
Trans Name:	CLEAN HARBORS SAN JOSE LLC
TSDf Alt EPA ID:	Not reported
TSDf Alt Name:	Not reported
Waste Code Description:	223 - Unspecified oil-containing waste
RCRA Code:	D008
Meth Code:	H141 - Storage, Bulking, And/Or Transfer Off Site--No Treatment/Reovery (H010-H129) Or (H131-H135)
Quantity Tons:	0.15
Waste Quantity:	300
Quantity Unit:	P
Additional Code 1:	D007
Additional Code 2:	D006
Additional Code 3:	D004
Additional Code 4:	Not reported
Additional Code 5:	Not reported
Shipment Date:	20140423
Creation Date:	6/18/2014 22:14:45
Receipt Date:	20140425
Manifest ID:	004297873SKS
Trans EPA ID:	TXR000081205
Trans Name:	SAFETY-KLEEN SYSTEMS INC
Trans 2 EPA ID:	Not reported
Trans 2 Name:	Not reported
TSDf EPA ID:	CA0000084517
Trans Name:	SAFETY-KLEEN SYSTEMS INC
TSDf Alt EPA ID:	Not reported
TSDf Alt Name:	Not reported
Waste Code Description:	134 - Aqueous solution with <10% total organic residues
RCRA Code:	Not reported
Meth Code:	H141 - Storage, Bulking, And/Or Transfer Off Site--No Treatment/Reovery (H010-H129) Or (H131-H135)
Quantity Tons:	0.084

Map ID  
Direction  
Distance  
Elevation

MAP FINDINGS

Site

Database(s)

EDR ID Number  
EPA ID Number

**A AND C AUTO AIR AND RADIATOR (Continued)**

**1000473149**

Waste Quantity:	20
Quantity Unit:	G
Additional Code 1:	Not reported
Additional Code 2:	Not reported
Additional Code 3:	Not reported
Additional Code 4:	Not reported
Additional Code 5:	Not reported
Shipment Date:	20140128
Creation Date:	3/12/2014 22:15:20
Receipt Date:	20140131
Manifest ID:	004035537SKS
Trans EPA ID:	TXR000081205
Trans Name:	SAFETY-KLEEN SYSTEMS INC
Trans 2 EPA ID:	Not reported
Trans 2 Name:	Not reported
TSDf EPA ID:	CA0000084517
Trans Name:	SAFETY-KLEEN SYSTEMS INC
TSDf Alt EPA ID:	Not reported
TSDf Alt Name:	Not reported
Waste Code Description:	134 - Aqueous solution with <10% total organic residues
RCRA Code:	Not reported
Meth Code:	H141 - Storage, Bulking, And/Or Transfer Off Site--No Treatment/Reovery (H010-H129) Or (H131-H135)
Quantity Tons:	0.084
Waste Quantity:	20
Quantity Unit:	G
Additional Code 1:	Not reported
Additional Code 2:	Not reported
Additional Code 3:	Not reported
Additional Code 4:	Not reported
Additional Code 5:	Not reported
Additional Info:	
Year:	2013
Gen EPA ID:	CAD982460974
Shipment Date:	20131104
Creation Date:	12/4/2013 22:15:12
Receipt Date:	20131108
Manifest ID:	003739947SKS
Trans EPA ID:	TXR000081205
Trans Name:	SAFETY-KLEEN SYSTEMS INC
Trans 2 EPA ID:	Not reported
Trans 2 Name:	Not reported
TSDf EPA ID:	CA0000084517
Trans Name:	SAFETY-KLEEN SYSTEMS INC
TSDf Alt EPA ID:	Not reported
TSDf Alt Name:	Not reported
Waste Code Description:	134 - Aqueous solution with <10% total organic residues
RCRA Code:	Not reported
Meth Code:	H141 - Storage, Bulking, And/Or Transfer Off Site--No Treatment/Reovery (H010-H129) Or (H131-H135)
Quantity Tons:	0.084
Waste Quantity:	20
Quantity Unit:	G
Additional Code 1:	Not reported

Map ID  
Direction  
Distance  
Elevation

MAP FINDINGS

Site

Database(s)

EDR ID Number  
EPA ID Number

**A AND C AUTO AIR AND RADIATOR (Continued)**

**1000473149**

Additional Code 2:	Not reported
Additional Code 3:	Not reported
Additional Code 4:	Not reported
Additional Code 5:	Not reported
Shipment Date:	20130812
Creation Date:	10/18/2013 22:15:07
Receipt Date:	20130816
Manifest ID:	003704874SKS
Trans EPA ID:	TXR000081205
Trans Name:	SAFETY-KLEEN SYSTEMS INC
Trans 2 EPA ID:	Not reported
Trans 2 Name:	Not reported
TSDf EPA ID:	CA0000084517
Trans Name:	SAFETY-KLEEN SYSTEMS INC
TSDf Alt EPA ID:	Not reported
TSDf Alt Name:	Not reported
Waste Code Description:	134 - Aqueous solution with <10% total organic residues
RCRA Code:	Not reported
Meth Code:	H141 - Storage, Bulking, And/Or Transfer Off Site--No Treatment/Reovery (H010-H129) Or (H131-H135)
Quantity Tons:	0.084
Waste Quantity:	20
Quantity Unit:	G
Additional Code 1:	Not reported
Additional Code 2:	Not reported
Additional Code 3:	Not reported
Additional Code 4:	Not reported
Additional Code 5:	Not reported
Shipment Date:	20130523
Creation Date:	8/6/2013 22:15:08
Receipt Date:	20130529
Manifest ID:	003095967SKS
Trans EPA ID:	TXR000081205
Trans Name:	SAFETY-KLEEN SYSTEMS INC
Trans 2 EPA ID:	Not reported
Trans 2 Name:	Not reported
TSDf EPA ID:	CA0000084517
Trans Name:	SAFETY-KLEEN SYSTEMS INC
TSDf Alt EPA ID:	Not reported
TSDf Alt Name:	Not reported
Waste Code Description:	134 - Aqueous solution with <10% total organic residues
RCRA Code:	Not reported
Meth Code:	H141 - Storage, Bulking, And/Or Transfer Off Site--No Treatment/Reovery (H010-H129) Or (H131-H135)
Quantity Tons:	0.084
Waste Quantity:	20
Quantity Unit:	G
Additional Code 1:	Not reported
Additional Code 2:	Not reported
Additional Code 3:	Not reported
Additional Code 4:	Not reported
Additional Code 5:	Not reported
Shipment Date:	20130225
Creation Date:	4/29/2013 22:15:06

Map ID  
Direction  
Distance  
Elevation

MAP FINDINGS

Site

Database(s)

EDR ID Number  
EPA ID Number

**A AND C AUTO AIR AND RADIATOR (Continued)**

**1000473149**

Receipt Date: 20130301  
Manifest ID: 003465794SKS  
Trans EPA ID: TXR000081205  
Trans Name: SAFETY-KLEEN SYSTEMS INC  
Trans 2 EPA ID: Not reported  
Trans 2 Name: Not reported  
TSDf EPA ID: CA0000084517  
Trans Name: SAFETY-KLEEN SYSTEMS INC  
TSDf Alt EPA ID: Not reported  
TSDf Alt Name: Not reported  
Waste Code Description: 134 - Aqueous solution with <10% total organic residues  
RCRA Code: Not reported  
Meth Code: H141 - Storage, Bulking, And/Or Transfer Off Site--No Treatment/Reovery (H010-H129) Or (H131-H135)  
  
Quantity Tons: 0.084  
Waste Quantity: 20  
Quantity Unit: G  
Additional Code 1: Not reported  
Additional Code 2: Not reported  
Additional Code 3: Not reported  
Additional Code 4: Not reported  
Additional Code 5: Not reported

Additional Info:

Year: 2012  
Gen EPA ID: CAD982460974

Shipment Date: 20121203  
Creation Date: 1/13/2013 22:15:14  
Receipt Date: 20121205  
Manifest ID: 003438647SKS  
Trans EPA ID: TXR000081205  
Trans Name: SAFETY-KLEEN SYSTEMS INC  
Trans 2 EPA ID: Not reported  
Trans 2 Name: Not reported  
TSDf EPA ID: CA0000084517  
Trans Name: SAFETY-KLEEN SYSTEMS INC  
TSDf Alt EPA ID: Not reported  
TSDf Alt Name: Not reported  
Waste Code Description: 134 - Aqueous solution with <10% total organic residues  
RCRA Code: Not reported  
Meth Code: H141 - Storage, Bulking, And/Or Transfer Off Site--No Treatment/Reovery (H010-H129) Or (H131-H135)  
  
Quantity Tons: 0.084  
Waste Quantity: 20  
Quantity Unit: G  
Additional Code 1: Not reported  
Additional Code 2: Not reported  
Additional Code 3: Not reported  
Additional Code 4: Not reported  
Additional Code 5: Not reported

Shipment Date: 20120910  
Creation Date: 11/6/2012 22:15:10  
Receipt Date: 20120912  
Manifest ID: 003416040SKS  
Trans EPA ID: TXR000081205

Map ID  
Direction  
Distance  
Elevation

MAP FINDINGS

Site

Database(s)

EDR ID Number  
EPA ID Number

**A AND C AUTO AIR AND RADIATOR (Continued)**

**1000473149**

Trans Name:	SAFETY-KLEEN SYSTEMS
Trans 2 EPA ID:	Not reported
Trans 2 Name:	Not reported
TSDf EPA ID:	CA0000084517
Trans Name:	SAFETY-KLEEN SYSTEMS INC
TSDf Alt EPA ID:	Not reported
TSDf Alt Name:	Not reported
Waste Code Description:	134 - Aqueous solution with <10% total organic residues
RCRA Code:	Not reported
Meth Code:	H141 - Storage, Bulking, And/Or Transfer Off Site--No Treatment/Reovery (H010-H129) Or (H131-H135)
Quantity Tons:	0.084
Waste Quantity:	20
Quantity Unit:	G
Additional Code 1:	Not reported
Additional Code 2:	Not reported
Additional Code 3:	Not reported
Additional Code 4:	Not reported
Additional Code 5:	Not reported
Shipment Date:	20120618
Creation Date:	8/7/2012 22:15:22
Receipt Date:	20120621
Manifest ID:	003051671SKS
Trans EPA ID:	TXR000050930
Trans Name:	SAFETY-KLEEN SYSTEMS INC
Trans 2 EPA ID:	Not reported
Trans 2 Name:	Not reported
TSDf EPA ID:	CA0000084517
Trans Name:	SAFETY-KLEEN SYSTEMS INC
TSDf Alt EPA ID:	Not reported
TSDf Alt Name:	Not reported
Waste Code Description:	134 - Aqueous solution with <10% total organic residues
RCRA Code:	Not reported
Meth Code:	H141 - Storage, Bulking, And/Or Transfer Off Site--No Treatment/Reovery (H010-H129) Or (H131-H135)
Quantity Tons:	0.084
Waste Quantity:	20
Quantity Unit:	G
Additional Code 1:	Not reported
Additional Code 2:	Not reported
Additional Code 3:	Not reported
Additional Code 4:	Not reported
Additional Code 5:	Not reported
Shipment Date:	20120327
Creation Date:	5/10/2012 20:30:12
Receipt Date:	20120330
Manifest ID:	002746982SKS
Trans EPA ID:	TXR000050930
Trans Name:	SAFETY-KLEEN SYSTEMS INC
Trans 2 EPA ID:	Not reported
Trans 2 Name:	Not reported
TSDf EPA ID:	CA0000084517
Trans Name:	SAFETY-KLEEN SYSTEMS INC
TSDf Alt EPA ID:	Not reported
TSDf Alt Name:	Not reported



Map ID  
Direction  
Distance  
Elevation

MAP FINDINGS

Site

Database(s)

EDR ID Number  
EPA ID Number

**A AND C AUTO AIR AND RADIATOR (Continued)**

**1000473149**

Waste Code Description: 134 - Aqueous solution with <10% total organic residues  
RCRA Code: Not reported  
Meth Code: H141 - Storage, Bulking, And/Or Transfer Off Site--No Treatment/Reovery (H010-H129) Or (H131-H135)  
Quantity Tons: 0.084  
Waste Quantity: 20  
Quantity Unit: G  
Additional Code 1: Not reported  
Additional Code 2: Not reported  
Additional Code 3: Not reported  
Additional Code 4: Not reported  
Additional Code 5: Not reported

Shipment Date: 20120103  
Creation Date: 3/16/2012 20:30:29  
Receipt Date: 20120106  
Manifest ID: 002724478SKS  
Trans EPA ID: TXR000050930  
Trans Name: SAFETY-KLEEN SYSTEMS INC  
Trans 2 EPA ID: Not reported  
Trans 2 Name: Not reported  
TSDf EPA ID: CA0000084517  
Trans Name: SAFETY-KLEEN SYSTEMS INC  
TSDf Alt EPA ID: Not reported  
TSDf Alt Name: Not reported  
Waste Code Description: 134 - Aqueous solution with <10% total organic residues  
RCRA Code: Not reported  
Meth Code: H141 - Storage, Bulking, And/Or Transfer Off Site--No Treatment/Reovery (H010-H129) Or (H131-H135)  
Quantity Tons: 0.084  
Waste Quantity: 20  
Quantity Unit: G  
Additional Code 1: Not reported  
Additional Code 2: Not reported  
Additional Code 3: Not reported  
Additional Code 4: Not reported  
Additional Code 5: Not reported

**HWTS:**

Name: A AND C AUTO AIR AND RADIATOR  
Address: 40 WOODLAND AVE  
Address 2: Not reported  
City,State,Zip: SAN RAFAEL, CA 94901  
EPA ID: CAD982460974  
Inactive Date: Not reported  
Create Date: 10/10/1990  
Last Act Date: Not reported  
Mailing Name: Not reported  
Mailing Address: 40 WOODLAND AVE  
Mailing Address 2: Not reported  
Mailing City,State,Zip: SAN RAFAEL, CA 949015344  
Owner Name: ANTHONY PAGE/CHARLES TATTO  
Owner Address: 40 WOODLAND AVE  
Owner Address 2: Not reported  
Owner City,State,Zip: SAN RAFAEL, CA 949015344  
Owner Phone: Not reported  
Owner Fax: Not reported

Map ID  
Direction  
Distance  
Elevation

MAP FINDINGS

Site

Database(s)

EDR ID Number  
EPA ID Number

**A AND C AUTO AIR AND RADIATOR (Continued)**

**1000473149**

Contact Name: ANTHONY PAGE  
Contact Address: 40 WOODLAND AVE  
Contact Address 2: Not reported  
City,State,Zip: SAN RAFAEL, CA 94901  
Contact Phone: Not reported  
Contact Fax: Not reported  
Facility Status: Active  
Facility Type: PERMANENT  
Category: FEDERAL  
Latitude: 37.962048  
Longitude: -122.515398

**210**  
**West**  
**1/2-1**  
**0.707 mi.**  
**3734 ft.**

**ARCO SERVICE STATION #6157**  
**1401 SECOND STREET**  
**SAN RAFAEL, CA 94901**

**Notify 65** **S100179791**  
**N/A**

**Relative:**  
**Higher**

NOTIFY 65:

**Actual:**  
**35 ft.**

Name: ARCO SERVICE STATION #6157  
Address: 1401 SECOND STREET  
City,State,Zip: SAN RAFAEL, CA 94901  
Date Reported: Not reported  
Staff Initials: Not reported  
Board File Number: Not reported  
Facility Type: Not reported  
Discharge Date: Not reported  
Issue Date: Not reported  
Incident Description: Not reported  
Global ID: Not reported  
Status: Not reported

**AH211**  
**WNW**  
**1/2-1**  
**0.735 mi.**  
**3882 ft.**

**KEATON'S MORTUARY**  
**1022 E STREET**  
**SAN RAFAEL, CA 94901**

**Notify 65** **S100179783**  
**N/A**

**Site 1 of 2 in cluster AH**

**Relative:**  
**Higher**

NOTIFY 65:

**Actual:**  
**65 ft.**

Name: KEATON'S MORTUARY  
Address: 1022 E STREET  
City,State,Zip: SAN RAFAEL, CA 94901  
Date Reported: Not reported  
Staff Initials: Not reported  
Board File Number: Not reported  
Facility Type: Not reported  
Discharge Date: Not reported  
Issue Date: Not reported  
Incident Description: Not reported  
Global ID: Not reported  
Status: Not reported

Map ID  
 Direction  
 Distance  
 Elevation

MAP FINDINGS

Site

Database(s)

EDR ID Number  
 EPA ID Number

**AH212**  
**WNW**  
**1/2-1**  
**0.758 mi.**  
**4002 ft.**

**KEATON'S MORTUARY PARKING LOT**  
**1011 E STREET**  
**SAN RAFAEL, CA 94901**  
 Site 2 of 2 in cluster AH

**Notify 65**    **S100179782**  
 N/A

**Relative:**  
**Higher**  
**Actual:**  
**58 ft.**

NOTIFY 65:  
 Name: KEATON'S MORTUARY PARKING LOT  
 Address: 1011 E STREET  
 City,State,Zip: SAN RAFAEL, CA 94901  
 Date Reported: Not reported  
 Staff Initials: Not reported  
 Board File Number: Not reported  
 Facility Type: Not reported  
 Discharge Date: Not reported  
 Issue Date: Not reported  
 Incident Description: Not reported  
 Global ID: Not reported  
 Status: Not reported

**213**  
**West**  
**1/2-1**  
**0.791 mi.**  
**4175 ft.**

**PACIFIC BELL**  
**220 SHAVER STREET**  
**SAN RAFAEL, CA 94901**

**RCRA-VSQG**    **1000250850**  
**LUST**    **CAT080015753**  
**SWEEPS UST**  
**HIST UST**  
**CA FID UST**  
**CHMIRS**  
**FINDS**  
**ECHO**  
**Cortese**  
**EMI**  
**HIST CORTESE**  
**Notify 65**  
**CERS**

**Relative:**  
**Higher**  
**Actual:**  
**42 ft.**

RCRA Listings:  
 Date Form Received by Agency: 20220726  
 Handler Name: Pacific Bell  
 Handler Address: 220 SHAVER STREET  
 Handler City,State,Zip: SAN RAFAEL, CA 94901  
 EPA ID: CAT080015753  
 Contact Name: ENVIRONMENTAL MANAGER  
 Contact Address: 308 S AKARD ST  
 Contact City,State,Zip: DALLAS, TX 75202  
 Contact Telephone: 800-566-9347 x4  
 Contact Fax: Not reported  
 Contact Email: Not reported  
 Contact Title: Not reported  
 EPA Region: 09  
 Land Type: Other  
 Federal Waste Generator Description: Conditionally Exempt Small Quantity Generator  
 Non-Notifier: Not reported  
 Biennial Report Cycle: Not reported  
 Accessibility: Not reported  
 Active Site Indicator: Handler Activities  
 State District Owner: Ca  
 State District: 2  
 Mailing Address: 308 S AKARD ST  
 Mailing City,State,Zip: DALLAS, TX 75202  
 Owner Name: The Pacific Bell Telephone Company  
 Owner Type: Private

Map ID  
 Direction  
 Distance  
 Elevation

MAP FINDINGS

Site

Database(s)

EDR ID Number  
 EPA ID Number

**PACIFIC BELL (Continued)**

**1000250850**

Operator Name:	Pacific Bell Telephone Company
Operator Type:	Private
Short-Term Generator Activity:	No
Importer Activity:	No
Mixed Waste Generator:	No
Transporter Activity:	No
Transfer Facility Activity:	No
Recycler Activity with Storage:	No
Small Quantity On-Site Burner Exemption:	No
Smelting Melting and Refining Furnace Exemption:	No
Underground Injection Control:	No
Off-Site Waste Receipt:	No
Universal Waste Indicator:	No
Universal Waste Destination Facility:	No
Federal Universal Waste:	No
Active Site State-Reg Handler:	---
Federal Facility Indicator:	Not reported
Hazardous Secondary Material Indicator:	N
Sub-Part K Indicator:	Not reported
2018 GPRC Permit Baseline:	Not on the Baseline
2018 GPRC Renewals Baseline:	Not on the Baseline
202 GPRC Corrective Action Baseline:	No
Subject to Corrective Action Universe:	No
Non-TSDFs Where RCRA CA has Been Imposed Universe:	No
Corrective Action Priority Ranking:	No NCAPS ranking
Environmental Control Indicator:	No
Institutional Control Indicator:	No
Human Exposure Controls Indicator:	N/A
Groundwater Controls Indicator:	N/A
Significant Non-Complier Universe:	No
Unaddressed Significant Non-Complier Universe:	No
Addressed Significant Non-Complier Universe:	No
Significant Non-Complier With a Compliance Schedule Universe:	No
Financial Assurance Required:	Not reported
Handler Date of Last Change:	20220729
Recognized Trader-Importer:	No
Recognized Trader-Exporter:	No
Importer of Spent Lead Acid Batteries:	No
Exporter of Spent Lead Acid Batteries:	No
Recycler Activity Without Storage:	No
Manifest Broker:	No
Sub-Part P Indicator:	No

**Hazardous Waste Summary:**

Waste Code:	D001
Waste Description:	Ignitable Waste

**Handler - Owner Operator:**

Owner/Operator Indicator:	Operator
Owner/Operator Name:	PACIFIC BELL TELEPHONE COMPANY
Legal Status:	Private
Date Became Current:	19820723
Date Ended Current:	Not reported
Owner/Operator Address:	308 S AKARD ST
Owner/Operator City,State,Zip:	DALLAS, TX 75202

Map ID  
Direction  
Distance  
Elevation

MAP FINDINGS

Site

Database(s)

EDR ID Number  
EPA ID Number

**PACIFIC BELL (Continued)**

**1000250850**

Owner/Operator Telephone: 800-566-9347  
Owner/Operator Telephone Ext: 4  
Owner/Operator Fax: Not reported  
Owner/Operator Email: EHSWASTEMANAGER@ATT.COM

Owner/Operator Indicator: Owner  
Owner/Operator Name: THE PACIFIC TEL & TEL COMPANY  
Legal Status: Private  
Date Became Current: Not reported  
Date Ended Current: Not reported  
Owner/Operator Address: NOT REQUIRED  
Owner/Operator City,State,Zip: NOT REQUIRED, ME 99999  
Owner/Operator Telephone: 415-555-1212  
Owner/Operator Telephone Ext: Not reported  
Owner/Operator Fax: Not reported  
Owner/Operator Email: Not reported

Owner/Operator Indicator: Owner  
Owner/Operator Name: THE PACIFIC BELL TELEPHONE COMPANY  
Legal Status: Private  
Date Became Current: 19820723  
Date Ended Current: Not reported  
Owner/Operator Address: 430 BUSH ST  
Owner/Operator City,State,Zip: SAN FRANCISCO, CA 94108  
Owner/Operator Telephone: 800-566-9347  
Owner/Operator Telephone Ext: 4  
Owner/Operator Fax: Not reported  
Owner/Operator Email: EHSWASTEMANAGER@ATT.COM

Historic Generators:

Receive Date: 19810109  
Handler Name: PACIFIC BELL  
Federal Waste Generator Description: Large Quantity Generator  
State District Owner: Ca  
Large Quantity Handler of Universal Waste: No  
Recognized Trader Importer: No  
Recognized Trader Exporter: No  
Spent Lead Acid Battery Importer: No  
Spent Lead Acid Battery Exporter: No  
Current Record: No  
Non Storage Recycler Activity: Not reported  
Electronic Manifest Broker: Not reported

Receive Date: 20220726  
Handler Name: PACIFIC BELL  
Federal Waste Generator Description: Conditionally Exempt Small Quantity Generator  
State District Owner: Ca  
Large Quantity Handler of Universal Waste: No  
Recognized Trader Importer: No  
Recognized Trader Exporter: No  
Spent Lead Acid Battery Importer: No  
Spent Lead Acid Battery Exporter: No  
Current Record: Yes  
Non Storage Recycler Activity: No  
Electronic Manifest Broker: No

Map ID  
Direction  
Distance  
Elevation

MAP FINDINGS

Site

Database(s)

EDR ID Number  
EPA ID Number

**PACIFIC BELL (Continued)**

**1000250850**

List of NAICS Codes and Descriptions:

NAICS Code: 51711  
NAICS Description: WIRED AND WIRELESS TELECOMMUNICATIONS CARRIERS (EXCEPT SATELLITE)

Facility Has Received Notices of Violations:

Violations: No Violations Found

Evaluation Action Summary:

Evaluations: No Evaluations Found

LUST:

Name: PACIFIC BELL  
Address: 220 SHAVER ST  
City,State,Zip: SAN RAFAEL, CA 94901  
Lead Agency: SAN FRANCISCO BAY RWQCB (REGION 2)  
Case Type: LUST Cleanup Site  
Geo Track: [http://geotracker.waterboards.ca.gov/profile\\_report.asp?global\\_id=T0604100100](http://geotracker.waterboards.ca.gov/profile_report.asp?global_id=T0604100100)  
Global Id: T0604100100  
Latitude: 37.972809  
Longitude: -122.534284  
Status: Completed - Case Closed  
Status Date: 02/20/2007  
Case Worker: Not reported  
RB Case Number: 21-0104  
Local Agency: Not reported  
File Location: Not reported  
Local Case Number: Not reported  
Potential Media Affect: Other Groundwater (uses other than drinking water)  
Potential Contaminants of Concern: Diesel  
EPA Region: 9  
Coordinate Source: Google Geocode  
Cuf Case: NO  
Quantity Released Gallons: Not reported  
Begin Date: 09/27/1988  
Leak Reported Date: 10/24/1988  
How Discovered: Tank Closure  
How Discovered Description: Not reported  
Discharge Source: Piping  
Discharge Cause: Corrosion  
Stop Method: Not reported  
Stop Description: Not reported  
No Further Action Date: 02/20/2007  
CA Water Watershed Name: Bay Bridges - San Rafael (203.20)  
Dwr Groundwater Subbasin Name: Not reported  
Disadvantaged Community: Not reported  
CA Enviroscreen 3 Score: 1-5% (lowest scores)  
CA Enviroscreen 4 Score: 15-20%  
Military DOD Site: No  
Facility Project Subtype: Not reported  
RWQCB Region: SAN FRANCISCO BAY RWQCB (REGION 2)  
Site History: Not reported

LUST:

Global Id: T0604100100  
Contact Type: Local Agency Caseworker

Map ID  
Direction  
Distance  
Elevation

MAP FINDINGS

Site

Database(s)

EDR ID Number  
EPA ID Number

**PACIFIC BELL (Continued)**

**1000250850**

Contact Name: BRADLEY R. MARK  
Organization Name: SAN RAFAEL, CITY OF  
Address: 1039 C STREET  
City: SAN RAFAEL  
Email: brad.mark@ci.san-rafael.ca.us  
Phone Number: Not reported

**LUST:**

Global Id: T0604100100  
Action Type: RESPONSE  
Date: 07/11/1990  
Action: Correspondence

Global Id: T0604100100  
Action Type: RESPONSE  
Date: 08/29/1990  
Action: Correspondence

Global Id: T0604100100  
Action Type: RESPONSE  
Date: 04/12/1996  
Action: Other Report / Document

Global Id: T0604100100  
Action Type: RESPONSE  
Date: 02/16/1989  
Action: Other Report / Document

Global Id: T0604100100  
Action Type: RESPONSE  
Date: 08/17/1990  
Action: Other Report / Document

Global Id: T0604100100  
Action Type: RESPONSE  
Date: 02/21/2007  
Action: Correspondence

Global Id: T0604100100  
Action Type: RESPONSE  
Date: 11/10/1988  
Action: Other Report / Document

Global Id: T0604100100  
Action Type: RESPONSE  
Date: 08/24/2006  
Action: Tank Removal Report / UST Sampling Report

Global Id: T0604100100  
Action Type: ENFORCEMENT  
Date: 10/24/2006  
Action: 13267 Requirement

Global Id: T0604100100  
Action Type: RESPONSE  
Date: 08/24/2006  
Action: Tank Removal Report / UST Sampling Report

Map ID  
Direction  
Distance  
Elevation

MAP FINDINGS

Site

Database(s)

EDR ID Number  
EPA ID Number

**PACIFIC BELL (Continued)**

**1000250850**

Global Id: T0604100100  
Action Type: ENFORCEMENT  
Date: 02/20/2007  
Action: Closure/No Further Action Letter

Global Id: T0604100100  
Action Type: ENFORCEMENT  
Date: 02/20/2007  
Action: Closure/No Further Action Letter

Global Id: T0604100100  
Action Type: Other  
Date: 10/24/1988  
Action: Leak Reported

Global Id: T0604100100  
Action Type: Other  
Date: 09/27/1988  
Action: Leak Discovery

Global Id: T0604100100  
Action Type: Other  
Date: 09/28/1988  
Action: Leak Stopped

**LUST:**

Global Id: T0604100100  
Status: Open - Case Begin Date  
Status Date: 09/27/1988

Global Id: T0604100100  
Status: Open - Site Assessment  
Status Date: 12/19/1994

Global Id: T0604100100  
Status: Completed - Case Closed  
Status Date: 02/20/2007

**LUST REG 2:**

Region: 2  
Facility Id: 21-0104  
Facility Status: Leak being confirmed  
Case Number: 7  
How Discovered: Tank Closure  
Leak Cause: Corrosion  
Leak Source: Piping  
Date Leak Confirmed: 12/19/1994  
Oversight Program: LUST  
Prelim. Site Assessment Workplan Submitted: Not reported  
Preliminary Site Assessment Began: Not reported  
Pollution Characterization Began: Not reported  
Pollution Remediation Plan Submitted: Not reported  
Date Remediation Action Underway: Not reported  
Date Post Remedial Action Monitoring Began: Not reported



Map ID  
Direction  
Distance  
Elevation

MAP FINDINGS

Site

Database(s)

EDR ID Number  
EPA ID Number

**PACIFIC BELL (Continued)**

**1000250850**

**SWEEPS UST:**

Name: PACIFIC BELL (W3-055)  
Address: 220 SHAVER ST  
City: SAN RAFAEL  
Status: Active  
Comp Number: 57734  
Number: 9  
Board Of Equalization: Not reported  
Referral Date: 03-06-91  
Action Date: 03-06-91  
Created Date: 12-31-88  
Owner Tank Id: 1  
SWRCB Tank Id: 21-028-057734-000001  
Tank Status: A  
Capacity: 12000  
Active Date: 09-27-91  
Tank Use: M.V. FUEL  
STG: P  
Content: DIESEL  
Number Of Tanks: 1

**HIST UST:**

Name: PACIFIC BELL (W3-055)  
Address: 220 SHAVER STREET  
City,State,Zip: SAN RAFAEL, CA 94901  
File Number: 0002952d  
URL: <https://documents.geotracker.waterboards.ca.gov/ustpdfs/pdf/0002952d.pdf>  
Region: STATE  
Facility ID: 00000057734  
Facility Type: Other  
Other Type: SIC 4800  
Contact Name: E.J. KOEHLER  
Telephone: 4155426758  
Owner Name: PACIFIC BELL  
Owner Address: 370 THIRD STREET  
Owner City,St,Zip: SAN FRANCISCO, CA 94107  
Total Tanks: 0001  
  
Tank Num: 001  
Container Num: 1  
Year Installed: 1962  
Tank Capacity: 00012000  
Tank Used for: PRODUCT  
Type of Fuel: DIESEL  
Container Construction Thickness: Not reported  
Leak Detection: None

Click here for Geo Tracker PDF:

**CA FID UST:**

Facility ID: 21000116  
Regulated By: UTNKA  
Regulated ID: 00057734  
Cortese Code: Not reported  
SIC Code: Not reported  
Facility Phone: 4155426758

Map ID  
Direction  
Distance  
Elevation

MAP FINDINGS

Site

Database(s)

EDR ID Number  
EPA ID Number

**PACIFIC BELL (Continued)**

**1000250850**

Mail To: Not reported  
Mailing Address: 370 003RD ST  
Mailing Address 2: Not reported  
Mailing City,St,Zip: SAN RAFAEL 94901  
Contact: Not reported  
Contact Phone: Not reported  
DUNs Number: Not reported  
NPDES Number: Not reported  
EPA ID: Not reported  
Comments: Not reported  
Status: Active

**CHMIRS:**

Name: Not reported  
Address: 220 SHAVER STREET  
City,State,Zip: SAN RAFAEL, CA 94901  
OES Incident Number: 10-2335  
OES notification: 04/13/2010  
OES Date: Not reported  
OES Time: Not reported  
**Date Completed: Not reported**  
Property Use: Not reported  
Agency Id Number: Not reported  
Agency Incident Number: Not reported  
Time Notified: Not reported  
Time Completed: Not reported  
Surrounding Area: Not reported  
Estimated Temperature: Not reported  
Property Management: Not reported  
More Than Two Substances Involved?: Not reported  
Resp Agncy Personel # Of Decontaminated: Not reported  
Responding Agency Personel # Of Injuries: Not reported  
Responding Agency Personel # Of Fatalities: Not reported  
Others Number Of Decontaminated: Not reported  
Others Number Of Injuries: Not reported  
Others Number Of Fatalities: Not reported  
Vehicle Make/year: Not reported  
Vehicle License Number: Not reported  
Vehicle State: Not reported  
Vehicle Id Number: Not reported  
CA DOT PUC/ICC Number: Not reported  
Company Name: Not reported  
Reporting Officer Name/ID: Not reported  
Report Date: Not reported  
Facility Telephone: Not reported  
Waterway Involved: No  
Waterway: Not reported  
Spill Site: Industrial Plant  
Cleanup By: Contractor  
Containment: Not reported  
What Happened: Not reported  
Type: Not reported  
Measure: Gal(s)  
Other: Not reported  
Date/Time: 900  
Year: 2010  
Agency: AT&T

Map ID  
 Direction  
 Distance  
 Elevation

MAP FINDINGS

Site

Database(s)

EDR ID Number  
 EPA ID Number

**PACIFIC BELL (Continued)**

**1000250850**

Incident Date: 4/13/2010  
 Admin Agency: Marin County Waste Management Office  
 Amount: Not reported  
 Contained: Yes  
 Site Type: Not reported  
 E Date: Not reported  
 Substance: Lead Acid (Battery)  
 Quantity Released: 3  
 Unknown: Not reported  
 Substance #2: Not reported  
 Substance #3: Not reported  
 Evacuations: Not reported  
 Number of Injuries: Not reported  
 Number of Fatalities: Not reported  
 #1 Pipeline: Not reported  
 #2 Pipeline: Not reported  
 #3 Pipeline: Not reported  
 #1 Vessel >= 300 Tons: Not reported  
 #2 Vessel >= 300 Tons: Not reported  
 #3 Vessel >= 300 Tons: Not reported  
 Evacs: Not reported  
 Injuries: Not reported  
 Fatafs: Not reported  
 Comments: Not reported  
 Description: A batter cracked, causing this release.

Name: Not reported  
 Address: 220 SHAVER ST  
 City,State,Zip: SAN RAFAEL, CA  
 OES Incident Number: 10-2968  
 OES notification: 05/12/2010  
 OES Date: Not reported  
 OES Time: Not reported  
**Date Completed: Not reported**  
 Property Use: Not reported  
 Agency Id Number: Not reported  
 Agency Incident Number: Not reported  
 Time Notified: Not reported  
 Time Completed: Not reported  
 Surrounding Area: Not reported  
 Estimated Temperature: Not reported  
 Property Management: Not reported  
 More Than Two Substances Involved?: Not reported  
 Resp Agency Personel # Of Decontaminated: Not reported  
 Responding Agency Personel # Of Injuries: Not reported  
 Responding Agency Personel # Of Fatalities: Not reported  
 Others Number Of Decontaminated: Not reported  
 Others Number Of Injuries: Not reported  
 Others Number Of Fatalities: Not reported  
 Vehicle Make/year: Not reported  
 Vehicle License Number: Not reported  
 Vehicle State: Not reported  
 Vehicle Id Number: Not reported  
 CA DOT PUC/ICC Number: Not reported  
 Company Name: Not reported  
 Reporting Officer Name/ID: Not reported  
 Report Date: Not reported

Map ID  
Direction  
Distance  
Elevation

MAP FINDINGS

Site

Database(s)

EDR ID Number  
EPA ID Number

**PACIFIC BELL (Continued)**

**1000250850**

Facility Telephone:	Not reported
Waterway Involved:	No
Waterway:	Not reported
Spill Site:	Merchant/Business
Cleanup By:	Contractor
Containment:	Not reported
What Happened:	Not reported
Type:	Not reported
Measure:	Gal(s)
Other:	Not reported
Date/Time:	1200
Year:	2010
Agency:	ATT
Incident Date:	5/12/2010
Admin Agency:	Marin County Waste Management Office
Amount:	Not reported
Contained:	Yes
Site Type:	Not reported
E Date:	Not reported
Substance:	Sulfuric Acid
Quantity Released:	1
Unknown:	Not reported
Substance #2:	Not reported
Substance #3:	Not reported
Evacuations:	Not reported
Number of Injuries:	Not reported
Number of Fatalities:	Not reported
#1 Pipeline:	Not reported
#2 Pipeline:	Not reported
#3 Pipeline:	Not reported
#1 Vessel >= 300 Tons:	Not reported
#2 Vessel >= 300 Tons:	Not reported
#3 Vessel >= 300 Tons:	Not reported
Evacs:	Not reported
Injuries:	Not reported
Fatals:	Not reported
Comments:	Not reported
Description:	Due to a battery manufacture default, a battery for power was leaking. The substance was released to the ground. Cleanup is complete.

**FINDS:**

Registry ID: 110002947429

[Click Here for FRS Facility Detail Report:](#)

**Environmental Interest/Information System:**

AIR EMISSIONS CLASSIFICATION UNKNOWN  
California Hazardous Waste Tracking System - Datamart (HWTS-DATAMART) provides California with information on hazardous waste shipments for generators, transporters, and treatment, storage, and disposal facilities.  
RCRAInfo is a national information system that supports the Resource Conservation and Recovery Act (RCRA) program through the tracking of events and activities related to facilities that generate, transport, and treat, store, or dispose of hazardous waste. RCRAInfo allows RCRA program staff to track the notification, permit, compliance, and

Map ID  
Direction  
Distance  
Elevation

MAP FINDINGS

Site

Database(s)

EDR ID Number  
EPA ID Number

**PACIFIC BELL (Continued)**

**1000250850**

corrective action activities required under RCRA.  
STATE MASTER

[Click this hyperlink](#) while viewing on your computer to access  
additional FINDS: detail in the EDR Site Report.

**ECHO:**

Envid: 1000250850  
Registry ID: 110002947429  
DFR URL: <http://echo.epa.gov/detailed-facility-report?fid=110002947429>  
Name: PACIFIC BELL  
Address: 220 SHAVER STREET  
City,State,Zip: SAN RAFAEL, CA 94901

**CORTESE:**

Name: PACIFIC BELL  
Address: 220 SHAVER ST  
City,State,Zip: SAN RAFAEL, CA 94901  
Region: CORTESE  
Envirostor Id: Not reported  
Global ID: T0604100100  
Site/Facility Type: LUST CLEANUP SITE  
Cleanup Status: COMPLETED - CASE CLOSED  
Status Date: Not reported  
Site Code: Not reported  
Latitude: Not reported  
Longitude: Not reported  
Owner: Not reported  
Enf Type: Not reported  
Swat R: Not reported  
Flag: active  
Order No: Not reported  
Waste Discharge System No: Not reported  
Effective Date: Not reported  
Region 2: Not reported  
WID Id: Not reported  
Solid Waste Id No: Not reported  
Waste Management Uit Name: Not reported  
File Name: Active Open

**EMI:**

Name: PACIFIC BELL  
Address: 220 SHAVER STREET  
City,State,Zip: SAN RAFAEL, CA 94901  
Year: 2007  
County Code: 21  
Air Basin: SF  
Facility ID: 13540  
Air District Name: BA  
SIC Code: 4931  
Air District Name: BAY AREA AQMD  
Community Health Air Pollution Info System: Not reported  
Consolidated Emission Reporting Rule: Not reported  
Total Organic Hydrocarbon Gases Tons/Yr: .007  
Reactive Organic Gases Tons/Yr: .0058569  
Carbon Monoxide Emissions Tons/Yr: .018  
NOX - Oxides of Nitrogen Tons/Yr: .084

Map ID  
Direction  
Distance  
Elevation

MAP FINDINGS

Site

Database(s)

EDR ID Number  
EPA ID Number

**PACIFIC BELL (Continued)**

**1000250850**

SOX - Oxides of Sulphur Tons/Yr: .001  
Particulate Matter Tons/Yr: .006  
Part. Matter 10 Micrometers and Smlr Tons/Yr:.005856

Name: PACIFIC BELL  
Address: 220 SHAVER STREET  
City,State,Zip: SAN RAFAEL, CA 94901  
Year: 2008  
County Code: 21  
Air Basin: SF  
Facility ID: 13540  
Air District Name: BA  
SIC Code: 4931  
Air District Name: BAY AREA AQMD  
Community Health Air Pollution Info System: Not reported  
Consolidated Emission Reporting Rule: Not reported  
Total Organic Hydrocarbon Gases Tons/Yr: .007  
Reactive Organic Gases Tons/Yr: .0058569  
Carbon Monoxide Emissions Tons/Yr: .018  
NOX - Oxides of Nitrogen Tons/Yr: .084  
SOX - Oxides of Sulphur Tons/Yr: .001  
Particulate Matter Tons/Yr: .006  
Part. Matter 10 Micrometers and Smlr Tons/Yr:.005856

Name: PACIFIC BELL  
Address: 220 SHAVER STREET  
City,State,Zip: SAN RAFAEL, CA 94901  
Year: 2009  
County Code: 21  
Air Basin: SF  
Facility ID: 13540  
Air District Name: BA  
SIC Code: 4931  
Air District Name: BAY AREA AQMD  
Community Health Air Pollution Info System: Not reported  
Consolidated Emission Reporting Rule: Not reported  
Total Organic Hydrocarbon Gases Tons/Yr: 5.000000000000001E-3  
Reactive Organic Gases Tons/Yr: 4.183499999999997E-3  
Carbon Monoxide Emissions Tons/Yr: 0.016  
NOX - Oxides of Nitrogen Tons/Yr: 7.199999999999995E-2  
SOX - Oxides of Sulphur Tons/Yr: 0  
Particulate Matter Tons/Yr: 5.1229508196721299E-3  
Part. Matter 10 Micrometers and Smlr Tons/Yr:5.000000000000001E-3

Name: PACIFIC BELL  
Address: 220 SHAVER STREET  
City,State,Zip: SAN RAFAEL, CA 94901  
Year: 2010  
County Code: 21  
Air Basin: SF  
Facility ID: 13540  
Air District Name: BA  
SIC Code: 4931  
Air District Name: BAY AREA AQMD  
Community Health Air Pollution Info System: Not reported  
Consolidated Emission Reporting Rule: Not reported  
Total Organic Hydrocarbon Gases Tons/Yr: 5.000000000000001E-3

Map ID  
Direction  
Distance  
Elevation

MAP FINDINGS

Site

Database(s)

EDR ID Number  
EPA ID Number

**PACIFIC BELL (Continued)**

**1000250850**

Reactive Organic Gases Tons/Yr: 4.183499999999997E-3  
Carbon Monoxide Emissions Tons/Yr: 0.016  
NOX - Oxides of Nitrogen Tons/Yr: 7.199999999999995E-2  
SOX - Oxides of Sulphur Tons/Yr: 0  
Particulate Matter Tons/Yr: 5.1229508196721299E-3  
Part. Matter 10 Micrometers and Smlr Tons/Yr:5.000000000000001E-3

Name: PACIFIC BELL  
Address: 220 SHAVER STREET  
City,State,Zip: SAN RAFAEL, CA 94901  
Year: 2011  
County Code: 21  
Air Basin: SF  
Facility ID: 13540  
Air District Name: BA  
SIC Code: 4931  
Air District Name: BAY AREA AQMD  
Community Health Air Pollution Info System: Not reported  
Consolidated Emission Reporting Rule: Not reported  
Total Organic Hydrocarbon Gases Tons/Yr: 0.008  
Reactive Organic Gases Tons/Yr: 0.0066936  
Carbon Monoxide Emissions Tons/Yr: 0.025  
NOX - Oxides of Nitrogen Tons/Yr: 0.113  
SOX - Oxides of Sulphur Tons/Yr: 0  
Particulate Matter Tons/Yr: 0  
Part. Matter 10 Micrometers and Smlr Tons/Yr:0

Name: PACIFIC BELL  
Address: 220 SHAVER STREET  
City,State,Zip: SAN RAFAEL, CA 94901  
Year: 2012  
County Code: 21  
Air Basin: SF  
Facility ID: 13540  
Air District Name: BA  
SIC Code: 4931  
Air District Name: BAY AREA AQMD  
Community Health Air Pollution Info System: Not reported  
Consolidated Emission Reporting Rule: Not reported  
Total Organic Hydrocarbon Gases Tons/Yr: 0.008  
Reactive Organic Gases Tons/Yr: 0.0066936  
Carbon Monoxide Emissions Tons/Yr: 0.025  
NOX - Oxides of Nitrogen Tons/Yr: 0.113  
SOX - Oxides of Sulphur Tons/Yr: 0  
Particulate Matter Tons/Yr: 0.0081967213115  
Part. Matter 10 Micrometers and Smlr Tons/Yr:0.008

Name: PACIFIC BELL  
Address: 220 SHAVER STREET  
City,State,Zip: SAN RAFAEL, CA 94901  
Year: 2013  
County Code: 21  
Air Basin: SF  
Facility ID: 13540  
Air District Name: BA  
SIC Code: 4931  
Air District Name: BAY AREA AQMD

Map ID  
Direction  
Distance  
Elevation

MAP FINDINGS

Site

Database(s)

EDR ID Number  
EPA ID Number

**PACIFIC BELL (Continued)**

**1000250850**

Community Health Air Pollution Info System: Not reported  
Consolidated Emission Reporting Rule: Not reported  
Total Organic Hydrocarbon Gases Tons/Yr: 0.007  
Reactive Organic Gases Tons/Yr: 0.0058569  
Carbon Monoxide Emissions Tons/Yr: 0.021  
NOX - Oxides of Nitrogen Tons/Yr: 0.096  
SOX - Oxides of Sulphur Tons/Yr: 0  
Particulate Matter Tons/Yr: 0.007  
Part. Matter 10 Micrometers and Smlr Tons/Yr:0.007

Name: PACIFIC BELL  
Address: 220 SHAVER STREET  
City,State,Zip: SAN RAFAEL, CA 94901  
Year: 2014  
County Code: 21  
Air Basin: SF  
Facility ID: 13540  
Air District Name: BA  
SIC Code: 4931  
Air District Name: BAY AREA AQMD  
Community Health Air Pollution Info System: Not reported  
Consolidated Emission Reporting Rule: Not reported  
Total Organic Hydrocarbon Gases Tons/Yr: 0.006917564  
Reactive Organic Gases Tons/Yr: 0  
Carbon Monoxide Emissions Tons/Yr: 0.020889607  
NOX - Oxides of Nitrogen Tons/Yr: 0.096087749  
SOX - Oxides of Sulphur Tons/Yr: 4.4544e-005  
Particulate Matter Tons/Yr: 0.007152936  
Part. Matter 10 Micrometers and Smlr Tons/Yr:0.006866819

Name: PACIFIC BELL  
Address: 220 SHAVER STREET  
City,State,Zip: SAN RAFAEL, CA 94901  
Year: 2015  
County Code: 21  
Air Basin: SF  
Facility ID: 13540  
Air District Name: BA  
SIC Code: 4931  
Air District Name: BAY AREA AQMD  
Community Health Air Pollution Info System: Not reported  
Consolidated Emission Reporting Rule: Not reported  
Total Organic Hydrocarbon Gases Tons/Yr: 0.009829158  
Reactive Organic Gases Tons/Yr: 0.009569565  
Carbon Monoxide Emissions Tons/Yr: 0.029682  
NOX - Oxides of Nitrogen Tons/Yr: 0.1365309  
SOX - Oxides of Sulphur Tons/Yr: 6.3292e-005  
Particulate Matter Tons/Yr: 0.001949848  
Part. Matter 10 Micrometers and Smlr Tons/Yr:0.001871854

Name: PACIFIC BELL  
Address: 220 SHAVER STREET  
City,State,Zip: SAN RAFAEL, CA 94901  
Year: 2016  
County Code: 21  
Air Basin: SF  
Facility ID: 13540



Map ID  
Direction  
Distance  
Elevation

MAP FINDINGS

Site

Database(s)

EDR ID Number  
EPA ID Number

**PACIFIC BELL (Continued)**

**1000250850**

Air District Name: BA  
SIC Code: 4931  
Air District Name: BAY AREA AQMD  
Community Health Air Pollution Info System: Not reported  
Consolidated Emission Reporting Rule: Not reported  
Total Organic Hydrocarbon Gases Tons/Yr: 0.009829158  
Reactive Organic Gases Tons/Yr: 0.008634915303  
Carbon Monoxide Emissions Tons/Yr: 0.029681999  
NOX - Oxides of Nitrogen Tons/Yr: 0.136530912  
SOX - Oxides of Sulphur Tons/Yr: 6.3292e-005  
Particulate Matter Tons/Yr: 0.001949848  
Part. Matter 10 Micrometers and Smlr Tons/Yr:0.001871854

Name: PACIFIC BELL  
Address: 220 SHAVER STREET  
City,State,Zip: SAN RAFAEL, CA 94901  
Year: 2017  
County Code: 21  
Air Basin: SF  
Facility ID: 13540  
Air District Name: BA  
SIC Code: 4931  
Air District Name: BAY AREA AQMD  
Community Health Air Pollution Info System: Not reported  
Consolidated Emission Reporting Rule: Not reported  
Total Organic Hydrocarbon Gases Tons/Yr: 0.025332881  
Reactive Organic Gases Tons/Yr: 0.022254935959  
Carbon Monoxide Emissions Tons/Yr: 0.076500003  
NOX - Oxides of Nitrogen Tons/Yr: 0.351883731  
SOX - Oxides of Sulphur Tons/Yr: 0.000163125  
Particulate Matter Tons/Yr: 0.005025382  
Part. Matter 10 Micrometers and Smlr Tons/Yr:0.004824367

Name: PACIFIC BELL  
Address: 220 SHAVER STREET  
City,State,Zip: SAN RAFAEL, CA 94901  
Year: 2018  
County Code: 21  
Air Basin: SF  
Facility ID: 13540  
Air District Name: BA  
SIC Code: 4931  
Air District Name: BAY AREA AQMD  
Community Health Air Pollution Info System: Not reported  
Consolidated Emission Reporting Rule: Not reported  
Total Organic Hydrocarbon Gases Tons/Yr: 0.025349691  
Reactive Organic Gases Tons/Yr: 0.022269703544  
Carbon Monoxide Emissions Tons/Yr: 0.076550765  
NOX - Oxides of Nitrogen Tons/Yr: 0.352117226  
SOX - Oxides of Sulphur Tons/Yr: 0.000163233  
Particulate Matter Tons/Yr: 0.005028717  
Part. Matter 10 Micrometers and Smlr Tons/Yr:0.004827568

Name: PACIFIC BELL  
Address: 220 SHAVER STREET  
City,State,Zip: SAN RAFAEL, CA 94901  
Year: 2019

Map ID  
Direction  
Distance  
Elevation

MAP FINDINGS

Site

Database(s)

EDR ID Number  
EPA ID Number

**PACIFIC BELL (Continued)**

**1000250850**

County Code: 21  
Air Basin: SF  
Facility ID: 13540  
Air District Name: BA  
SIC Code: 4931  
Air District Name: BAY AREA AQMD  
Community Health Air Pollution Info System: Not reported  
Consolidated Emission Reporting Rule: Not reported  
Total Organic Hydrocarbon Gases Tons/Yr: 0.064134704  
Reactive Organic Gases Tons/Yr: 0.056342337464  
Carbon Monoxide Emissions Tons/Yr: 0.193673338  
NOX - Oxides of Nitrogen Tons/Yr: 0.890856597  
SOX - Oxides of Sulphur Tons/Yr: 0.00041298  
Particulate Matter Tons/Yr: 0.012722653  
Part. Matter 10 Micrometers and Smllr Tons/Yr:0.012213747

Name: PACIFIC BELL  
Address: 220 SHAVER STREET  
City,State,Zip: SAN RAFAEL, CA 94901  
Year: 2020  
County Code: 21  
Air Basin: SF  
Facility ID: 13540  
Air District Name: BA  
SIC Code: 4931  
Air District Name: BAY AREA AQMD  
Community Health Air Pollution Info System: Not reported  
Consolidated Emission Reporting Rule: Not reported  
Total Organic Hydrocarbon Gases Tons/Yr: 0.064134704  
Reactive Organic Gases Tons/Yr: 0.056342337464  
Carbon Monoxide Emissions Tons/Yr: 0.193673338  
NOX - Oxides of Nitrogen Tons/Yr: 0.890856597  
SOX - Oxides of Sulphur Tons/Yr: 0.00041298  
Particulate Matter Tons/Yr: 0.012722653  
Part. Matter 10 Micrometers and Smllr Tons/Yr:0.012213747

**HIST CORTESE:**

edr\_fname: PACIFIC BELL  
edr\_fadd1: 220 SHAVER  
City,State,Zip: SAN RAFAEL, CA  
Region: CORTESE  
Facility County Code: 21  
Reg By: LTNKA  
Reg Id: 21-0104

**NOTIFY 65:**

Name: PACIFIC BELL, SNRF CA-01  
Address: 220 SHAVER STREET  
City,State,Zip: SAN RAFAEL, CA 92691  
Date Reported: Not reported  
Staff Initials: Not reported  
Board File Number: Not reported  
Facility Type: Not reported  
Discharge Date: Not reported  
Issue Date: Not reported  
Incident Description: Not reported

Map ID  
Direction  
Distance  
Elevation

MAP FINDINGS

Site

Database(s)

EDR ID Number  
EPA ID Number

**PACIFIC BELL (Continued)**

**1000250850**

Global ID: Not reported  
Status: Not reported

**CERS:**

Name: PACIFIC BELL  
Address: 220 SHAVER ST  
City,State,Zip: SAN RAFAEL, CA 94901  
Site ID: 674061  
CERS ID: T0604100100  
CERS Description: Leaking Underground Storage Tank Cleanup Site

**Affiliation:**

Affiliation Type Desc: Local Agency Caseworker  
Entity Name: BRADLEY R. MARK - SAN RAFAEL, CITY OF  
Entity Title: Not reported  
Affiliation Address: 1039 C STREET  
Affiliation City: SAN RAFAEL  
Affiliation State: CA  
Affiliation Country: Not reported  
Affiliation Zip: Not reported  
Affiliation Phone: ,

214  
SE  
1/2-1  
0.966 mi.  
5101 ft.

**SAN QUENTIN CONDEMNED INMATE COMPLEX  
SAN QUENTIN STATE PRISON  
SAN QUENTIN, CA 94964**

**ENVIROSTOR S107737261  
VCP N/A**

**Relative:  
Higher  
Actual:  
29 ft.**

**ENVIROSTOR:**

Name: SAN QUENTIN CONDEMNED INMATE COMPLEX  
Address: SAN QUENTIN STATE PRISON  
City,State,Zip: SAN QUENTIN, CA 94964  
Facility ID: 60000293  
Status: Inactive - Action Required  
Status Date: 05/04/2006  
Site Code: 201653  
Site Type: Voluntary Cleanup  
Site Type Detailed: Voluntary Agreement  
Acres: 40  
NPL: NO  
Regulatory Agencies: SMBRP  
Lead Agency: SMBRP  
Program Manager: Not reported  
Supervisor: Julie Pettijohn  
Division Branch: Cleanup Berkeley  
Assembly: 12  
Senate: 2  
Special Program: Not reported  
Restricted Use: NO  
Site Mgmt Req: NONE SPECIFIED  
Funding: Responsible Party  
Latitude: 37.94134  
Longitude: -122.4956  
APN: 018-152-05, 018-152-06, 018-152-07, 018-152-15, 018-152-16  
Past Use: MACHINE SHOP, WASTE - SEWAGE TREATMENT PLANT  
Potential COC: Lead Chromium III Chromium VI Nitrate  
Confirmed COC: Chromium III 30153-NO Nitrate Lead

Map ID  
Direction  
Distance  
Elevation

MAP FINDINGS

Site

Database(s)

EDR ID Number  
EPA ID Number

**SAN QUENTIN CONDEMNED INMATE COMPLEX (Continued)**

**S107737261**

Potential Description: SOIL  
Alias Name: 018-152-05  
Alias Type: APN  
Alias Name: 018-152-06  
Alias Type: APN  
Alias Name: 018-152-07  
Alias Type: APN  
Alias Name: 018-152-15  
Alias Type: APN  
Alias Name: 018-152-16  
Alias Type: APN  
Alias Name: 110033609913  
Alias Type: EPA (FRS #)  
Alias Name: 201653  
Alias Type: Project Code (Site Code)  
Alias Name: 60000293  
Alias Type: Envirostor ID Number

Completed Info:

Completed Area Name: PROJECT WIDE  
Completed Sub Area Name: Not reported  
Completed Document Type: Technical Report  
Completed Date: 03/06/2006  
Comments: Report summarizes results of site investigations conducted as of February 2005. The following soil/groundwater management measures are recommended for construction: screening for hydrocarbons in soil near landscape and recycling areas, discharging groundwater from detergent plant area to the sanitary sewer, excavating and disposing soil from wastewater treatment plant area.

Future Area Name: Not reported  
Future Sub Area Name: Not reported  
Future Document Type: Not reported  
Future Due Date: Not reported  
Schedule Area Name: Not reported  
Schedule Sub Area Name: Not reported  
Schedule Document Type: Not reported  
Schedule Due Date: Not reported  
Schedule Revised Date: Not reported

VCP:

Name: SAN QUENTIN CONDEMNED INMATE COMPLEX  
Address: SAN QUENTIN STATE PRISON  
City,State,Zip: SAN QUENTIN, CA 94964  
Facility ID: 60000293  
Site Type: Voluntary Cleanup  
Site Type Detail: Voluntary Agreement  
Site Mgmt. Req.: NONE SPECIFIED  
Acres: 40  
National Priorities List: NO  
Cleanup Oversight Agencies: SMBRP  
Lead Agency: SMBRP  
Lead Agency Description: DTSC - Site Cleanup Program  
Project Manager: Not reported  
Supervisor: Julie Pettijohn  
Division Branch: Cleanup Berkeley  
Site Code: 201653

Map ID  
Direction  
Distance  
Elevation

MAP FINDINGS

Site

Database(s)

EDR ID Number  
EPA ID Number

**SAN QUENTIN CONDEMNED INMATE COMPLEX (Continued)**

**S107737261**

Assembly: 12  
Senate: 2  
Special Programs Code: Not reported  
Status: Inactive - Action Required  
Status Date: 05/04/2006  
Restricted Use: NO  
Funding: Responsible Party  
Lat/Long: 37.94134 / -122.4956  
APN: 018-152-05, 018-152-06, 018-152-07, 018-152-15, 018-152-16  
Past Use: MACHINE SHOP, WASTE - SEWAGE TREATMENT PLANT  
Potential COC: 30013, 30152, 30153, 30409  
Confirmed COC: 30152,30153-NO,30409,30013  
Potential Description: SOIL  
Alias Name: 018-152-05  
Alias Type: APN  
Alias Name: 018-152-06  
Alias Type: APN  
Alias Name: 018-152-07  
Alias Type: APN  
Alias Name: 018-152-15  
Alias Type: APN  
Alias Name: 018-152-16  
Alias Type: APN  
Alias Name: 110033609913  
Alias Type: EPA (FRS #)  
Alias Name: 201653  
Alias Type: Project Code (Site Code)  
Alias Name: 60000293  
Alias Type: Envirostor ID Number

**Completed Info:**

Completed Area Name: PROJECT WIDE  
Completed Sub Area Name: Not reported  
Completed Document Type: Technical Report  
Completed Date: 03/06/2006  
Comments: Report summarizes results of site investigations conducted as of February 2005. The following soil/groundwater management measures are recommended for construction: screening for hydrocarbons in soil near landscape and recycling areas, discharging groundwater from detergent plant area to the sanitary sewer, excavating and disposing soil from wastewater treatment plant area.

Future Area Name: Not reported  
Future Sub Area Name: Not reported  
Future Document Type: Not reported  
Future Due Date: Not reported  
Schedule Area Name: Not reported  
Schedule Sub Area Name: Not reported  
Schedule Document Type: Not reported  
Schedule Due Date: Not reported  
Schedule Revised Date: Not reported

Count: 3 records.

ORPHAN SUMMARY

City	EDR ID	Site Name	Site Address	Zip	Database(s)
SAN RAFAEL	S129919466	MARSELISBORG INDEPENDENT LIVING EX	308 & 326 MISSION AVENUE; APN#	94901	ENVIROSTOR, VCP
SAN RAFAEL	1003878927	PG&E GAS PLANT SAN RAFAEL 104 5	SW COR 3RD & LINDERO STS	94901	SEMS-ARCHIVE
SAN RAFAEL	1015730655	SPECIFICATION CHROMIUM CORPORATION	712 FRANCISCO BOULEVARD, SUITE	94901	SEMS-ARCHIVE, RCRA-SQG, LEAD SMELTERS

# GOVERNMENT RECORDS SEARCHED / DATA CURRENCY TRACKING

To maintain currency of the following federal and state databases, EDR contacts the appropriate governmental agency on a monthly or quarterly basis, as required.

**Number of Days to Update:** Provides confirmation that EDR is reporting records that have been updated within 90 days from the date the government agency made the information available to the public.

## **STANDARD ENVIRONMENTAL RECORDS**

### ***Lists of Federal NPL (Superfund) sites***

#### **NPL: National Priority List**

National Priorities List (Superfund). The NPL is a subset of CERCLIS and identifies over 1,200 sites for priority cleanup under the Superfund Program. NPL sites may encompass relatively large areas. As such, EDR provides polygon coverage for over 1,000 NPL site boundaries produced by EPA's Environmental Photographic Interpretation Center (EPIC) and regional EPA offices.

Date of Government Version: 06/22/2023	Source: EPA
Date Data Arrived at EDR: 07/06/2023	Telephone: N/A
Date Made Active in Reports: 07/24/2023	Last EDR Contact: 08/02/2023
Number of Days to Update: 18	Next Scheduled EDR Contact: 10/09/2023
	Data Release Frequency: Quarterly

#### **NPL Site Boundaries**

##### **Sources:**

EPA's Environmental Photographic Interpretation Center (EPIC)  
Telephone: 202-564-7333

EPA Region 1  
Telephone 617-918-1143

EPA Region 6  
Telephone: 214-655-6659

EPA Region 3  
Telephone 215-814-5418

EPA Region 7  
Telephone: 913-551-7247

EPA Region 4  
Telephone 404-562-8033

EPA Region 8  
Telephone: 303-312-6774

EPA Region 5  
Telephone 312-886-6686

EPA Region 9  
Telephone: 415-947-4246

EPA Region 10  
Telephone 206-553-8665

#### **Proposed NPL: Proposed National Priority List Sites**

A site that has been proposed for listing on the National Priorities List through the issuance of a proposed rule in the Federal Register. EPA then accepts public comments on the site, responds to the comments, and places on the NPL those sites that continue to meet the requirements for listing.

Date of Government Version: 06/22/2023	Source: EPA
Date Data Arrived at EDR: 07/06/2023	Telephone: N/A
Date Made Active in Reports: 07/24/2023	Last EDR Contact: 08/02/2023
Number of Days to Update: 18	Next Scheduled EDR Contact: 10/09/2023
	Data Release Frequency: Quarterly

#### **NPL LIENS: Federal Superfund Liens**

Federal Superfund Liens. Under the authority granted the USEPA by CERCLA of 1980, the USEPA has the authority to file liens against real property in order to recover remedial action expenditures or when the property owner received notification of potential liability. USEPA compiles a listing of filed notices of Superfund Liens.

# GOVERNMENT RECORDS SEARCHED / DATA CURRENCY TRACKING

Date of Government Version: 10/15/1991  
Date Data Arrived at EDR: 02/02/1994  
Date Made Active in Reports: 03/30/1994  
Number of Days to Update: 56

Source: EPA  
Telephone: 202-564-4267  
Last EDR Contact: 08/15/2011  
Next Scheduled EDR Contact: 11/28/2011  
Data Release Frequency: No Update Planned

## ***Lists of Federal Delisted NPL sites***

Delisted NPL: National Priority List Deletions

The National Oil and Hazardous Substances Pollution Contingency Plan (NCP) establishes the criteria that the EPA uses to delete sites from the NPL. In accordance with 40 CFR 300.425.(e), sites may be deleted from the NPL where no further response is appropriate.

Date of Government Version: 06/22/2023  
Date Data Arrived at EDR: 07/06/2023  
Date Made Active in Reports: 07/24/2023  
Number of Days to Update: 18

Source: EPA  
Telephone: N/A  
Last EDR Contact: 08/02/2023  
Next Scheduled EDR Contact: 10/09/2023  
Data Release Frequency: Quarterly

## ***Lists of Federal sites subject to CERCLA removals and CERCLA orders***

FEDERAL FACILITY: Federal Facility Site Information listing

A listing of National Priority List (NPL) and Base Realignment and Closure (BRAC) sites found in the Comprehensive Environmental Response, Compensation and Liability Information System (CERCLIS) Database where EPA Federal Facilities Restoration and Reuse Office is involved in cleanup activities.

Date of Government Version: 03/26/2023  
Date Data Arrived at EDR: 03/28/2023  
Date Made Active in Reports: 05/30/2023  
Number of Days to Update: 63

Source: Environmental Protection Agency  
Telephone: 703-603-8704  
Last EDR Contact: 06/23/2023  
Next Scheduled EDR Contact: 10/09/2023  
Data Release Frequency: Varies

SEMS: Superfund Enterprise Management System

SEMS (Superfund Enterprise Management System) tracks hazardous waste sites, potentially hazardous waste sites, and remedial activities performed in support of EPA's Superfund Program across the United States. The list was formerly known as CERCLIS, renamed to SEMS by the EPA in 2015. The list contains data on potentially hazardous waste sites that have been reported to the USEPA by states, municipalities, private companies and private persons, pursuant to Section 103 of the Comprehensive Environmental Response, Compensation, and Liability Act (CERCLA). This dataset also contains sites which are either proposed to or on the National Priorities List (NPL) and the sites which are in the screening and assessment phase for possible inclusion on the NPL.

Date of Government Version: 06/22/2023  
Date Data Arrived at EDR: 07/06/2023  
Date Made Active in Reports: 07/24/2023  
Number of Days to Update: 18

Source: EPA  
Telephone: 800-424-9346  
Last EDR Contact: 08/02/2023  
Next Scheduled EDR Contact: 10/23/2023  
Data Release Frequency: Quarterly

## ***Lists of Federal CERCLA sites with NFRAP***

SEMS-ARCHIVE: Superfund Enterprise Management System Archive



# GOVERNMENT RECORDS SEARCHED / DATA CURRENCY TRACKING

SEMS-ARCHIVE (Superfund Enterprise Management System Archive) tracks sites that have no further interest under the Federal Superfund Program based on available information. The list was formerly known as the CERCLIS-NFRAP, renamed to SEMS ARCHIVE by the EPA in 2015. EPA may perform a minimal level of assessment work at a site while it is archived if site conditions change and/or new information becomes available. Archived sites have been removed and archived from the inventory of SEMS sites. Archived status indicates that, to the best of EPA's knowledge, assessment at a site has been completed and that EPA has determined no further steps will be taken to list the site on the National Priorities List (NPL), unless information indicates this decision was not appropriate or other considerations require a recommendation for listing at a later time. The decision does not necessarily mean that there is no hazard associated with a given site; it only means that, based upon available information, the location is not judged to be potential NPL site.

Date of Government Version: 06/22/2023	Source: EPA
Date Data Arrived at EDR: 07/06/2023	Telephone: 800-424-9346
Date Made Active in Reports: 07/24/2023	Last EDR Contact: 08/02/2023
Number of Days to Update: 18	Next Scheduled EDR Contact: 10/23/2023
	Data Release Frequency: Quarterly

## ***Lists of Federal RCRA facilities undergoing Corrective Action***

CORRACTS: Corrective Action Report

CORRACTS identifies hazardous waste handlers with RCRA corrective action activity.

Date of Government Version: 03/06/2023	Source: EPA
Date Data Arrived at EDR: 03/09/2023	Telephone: 800-424-9346
Date Made Active in Reports: 03/20/2023	Last EDR Contact: 07/31/2023
Number of Days to Update: 11	Next Scheduled EDR Contact: 10/02/2023
	Data Release Frequency: Quarterly

## ***Lists of Federal RCRA TSD facilities***

RCRA-TSDF: RCRA - Treatment, Storage and Disposal

RCRAInfo is EPA's comprehensive information system, providing access to data supporting the Resource Conservation and Recovery Act (RCRA) of 1976 and the Hazardous and Solid Waste Amendments (HSWA) of 1984. The database includes selective information on sites which generate, transport, store, treat and/or dispose of hazardous waste as defined by the Resource Conservation and Recovery Act (RCRA). Transporters are individuals or entities that move hazardous waste from the generator offsite to a facility that can recycle, treat, store, or dispose of the waste. TSDFs treat, store, or dispose of the waste.

Date of Government Version: 03/06/2023	Source: Environmental Protection Agency
Date Data Arrived at EDR: 03/09/2023	Telephone: (415) 495-8895
Date Made Active in Reports: 03/20/2023	Last EDR Contact: 07/31/2023
Number of Days to Update: 11	Next Scheduled EDR Contact: 10/02/2023
	Data Release Frequency: Quarterly

## ***Lists of Federal RCRA generators***

RCRA-LQG: RCRA - Large Quantity Generators

RCRAInfo is EPA's comprehensive information system, providing access to data supporting the Resource Conservation and Recovery Act (RCRA) of 1976 and the Hazardous and Solid Waste Amendments (HSWA) of 1984. The database includes selective information on sites which generate, transport, store, treat and/or dispose of hazardous waste as defined by the Resource Conservation and Recovery Act (RCRA). Large quantity generators (LQGs) generate over 1,000 kilograms (kg) of hazardous waste, or over 1 kg of acutely hazardous waste per month.

Date of Government Version: 03/06/2023	Source: Environmental Protection Agency
Date Data Arrived at EDR: 03/09/2023	Telephone: (415) 495-8895
Date Made Active in Reports: 03/20/2023	Last EDR Contact: 07/31/2023
Number of Days to Update: 11	Next Scheduled EDR Contact: 10/02/2023
	Data Release Frequency: Quarterly

# GOVERNMENT RECORDS SEARCHED / DATA CURRENCY TRACKING

## RCRA-SQG: RCRA - Small Quantity Generators

RCRAInfo is EPA's comprehensive information system, providing access to data supporting the Resource Conservation and Recovery Act (RCRA) of 1976 and the Hazardous and Solid Waste Amendments (HSWA) of 1984. The database includes selective information on sites which generate, transport, store, treat and/or dispose of hazardous waste as defined by the Resource Conservation and Recovery Act (RCRA). Small quantity generators (SQGs) generate between 100 kg and 1,000 kg of hazardous waste per month.

Date of Government Version: 03/06/2023	Source: Environmental Protection Agency
Date Data Arrived at EDR: 03/09/2023	Telephone: (415) 495-8895
Date Made Active in Reports: 03/20/2023	Last EDR Contact: 07/31/2023
Number of Days to Update: 11	Next Scheduled EDR Contact: 10/02/2023
	Data Release Frequency: Quarterly

## RCRA-VSQG: RCRA - Very Small Quantity Generators (Formerly Conditionally Exempt Small Quantity Generators)

RCRAInfo is EPA's comprehensive information system, providing access to data supporting the Resource Conservation and Recovery Act (RCRA) of 1976 and the Hazardous and Solid Waste Amendments (HSWA) of 1984. The database includes selective information on sites which generate, transport, store, treat and/or dispose of hazardous waste as defined by the Resource Conservation and Recovery Act (RCRA). Very small quantity generators (VSQGs) generate less than 100 kg of hazardous waste, or less than 1 kg of acutely hazardous waste per month.

Date of Government Version: 03/06/2023	Source: Environmental Protection Agency
Date Data Arrived at EDR: 03/09/2023	Telephone: (415) 495-8895
Date Made Active in Reports: 03/20/2023	Last EDR Contact: 07/31/2023
Number of Days to Update: 11	Next Scheduled EDR Contact: 10/02/2023
	Data Release Frequency: Quarterly

## ***Federal institutional controls / engineering controls registries***

### LUCIS: Land Use Control Information System

LUCIS contains records of land use control information pertaining to the former Navy Base Realignment and Closure properties.

Date of Government Version: 05/25/2023	Source: Department of the Navy
Date Data Arrived at EDR: 05/31/2023	Telephone: 843-820-7326
Date Made Active in Reports: 07/24/2023	Last EDR Contact: 08/02/2023
Number of Days to Update: 54	Next Scheduled EDR Contact: 11/20/2023
	Data Release Frequency: Varies

### US ENG CONTROLS: Engineering Controls Sites List

A listing of sites with engineering controls in place. Engineering controls include various forms of caps, building foundations, liners, and treatment methods to create pathway elimination for regulated substances to enter environmental media or effect human health.

Date of Government Version: 05/22/2023	Source: Environmental Protection Agency
Date Data Arrived at EDR: 05/23/2023	Telephone: 703-603-0695
Date Made Active in Reports: 07/24/2023	Last EDR Contact: 05/23/2023
Number of Days to Update: 62	Next Scheduled EDR Contact: 09/04/2023
	Data Release Frequency: Varies

### US INST CONTROLS: Institutional Controls Sites List

A listing of sites with institutional controls in place. Institutional controls include administrative measures, such as groundwater use restrictions, construction restrictions, property use restrictions, and post remediation care requirements intended to prevent exposure to contaminants remaining on site. Deed restrictions are generally required as part of the institutional controls.

Date of Government Version: 05/22/2023	Source: Environmental Protection Agency
Date Data Arrived at EDR: 05/23/2023	Telephone: 703-603-0695
Date Made Active in Reports: 07/24/2023	Last EDR Contact: 05/23/2023
Number of Days to Update: 62	Next Scheduled EDR Contact: 09/04/2023
	Data Release Frequency: Varies

# GOVERNMENT RECORDS SEARCHED / DATA CURRENCY TRACKING

## ***Federal ERNS list***

ERNS: Emergency Response Notification System

Emergency Response Notification System. ERNS records and stores information on reported releases of oil and hazardous substances.

Date of Government Version: 03/20/2023

Date Data Arrived at EDR: 03/21/2023

Date Made Active in Reports: 05/30/2023

Number of Days to Update: 70

Source: National Response Center, United States Coast Guard

Telephone: 202-267-2180

Last EDR Contact: 06/20/2023

Next Scheduled EDR Contact: 10/02/2023

Data Release Frequency: Quarterly

## ***Lists of state- and tribal (Superfund) equivalent sites***

RESPONSE: State Response Sites

Identifies confirmed release sites where DTSC is involved in remediation, either in a lead or oversight capacity.

These confirmed release sites are generally high-priority and high potential risk.

Date of Government Version: 04/24/2023

Date Data Arrived at EDR: 04/25/2023

Date Made Active in Reports: 07/13/2023

Number of Days to Update: 79

Source: Department of Toxic Substances Control

Telephone: 916-323-3400

Last EDR Contact: 07/25/2023

Next Scheduled EDR Contact: 11/06/2023

Data Release Frequency: Quarterly

## ***Lists of state- and tribal hazardous waste facilities***

ENVIROSTOR: EnviroStor Database

The Department of Toxic Substances Control's (DTSC's) Site Mitigation and Brownfields Reuse Program's (SMBRP's) EnviroStor database identifies sites that have known contamination or sites for which there may be reasons to investigate further. The database includes the following site types: Federal Superfund sites (National Priorities List (NPL)); State Response, including Military Facilities and State Superfund; Voluntary Cleanup; and School sites. EnviroStor provides similar information to the information that was available in CalSites, and provides additional site information, including, but not limited to, identification of formerly-contaminated properties that have been released for reuse, properties where environmental deed restrictions have been recorded to prevent inappropriate land uses, and risk characterization information that is used to assess potential impacts to public health and the environment at contaminated sites.

Date of Government Version: 04/24/2023

Date Data Arrived at EDR: 04/25/2023

Date Made Active in Reports: 07/13/2023

Number of Days to Update: 79

Source: Department of Toxic Substances Control

Telephone: 916-323-3400

Last EDR Contact: 07/25/2023

Next Scheduled EDR Contact: 11/06/2023

Data Release Frequency: Quarterly

## ***Lists of state and tribal landfills and solid waste disposal facilities***

SWF/LF (SWIS): Solid Waste Information System

Active, Closed and Inactive Landfills. SWF/LF records typically contain an inventory of solid waste disposal facilities or landfills. These may be active or inactive facilities or open dumps that failed to meet RCRA Section 4004 criteria for solid waste landfills or disposal sites.

Date of Government Version: 05/08/2023

Date Data Arrived at EDR: 05/08/2023

Date Made Active in Reports: 07/31/2023

Number of Days to Update: 84

Source: Department of Resources Recycling and Recovery

Telephone: 916-341-6320

Last EDR Contact: 05/08/2023

Next Scheduled EDR Contact: 08/21/2023

Data Release Frequency: Quarterly

## ***Lists of state and tribal leaking storage tanks***

# GOVERNMENT RECORDS SEARCHED / DATA CURRENCY TRACKING

## LUST REG 4: Underground Storage Tank Leak List

Los Angeles, Ventura counties. For more current information, please refer to the State Water Resources Control Board's LUST database.

Date of Government Version: 09/07/2004  
Date Data Arrived at EDR: 09/07/2004  
Date Made Active in Reports: 10/12/2004  
Number of Days to Update: 35

Source: California Regional Water Quality Control Board Los Angeles Region (4)  
Telephone: 213-576-6710  
Last EDR Contact: 09/06/2011  
Next Scheduled EDR Contact: 12/19/2011  
Data Release Frequency: No Update Planned

## LUST REG 2: Fuel Leak List

Leaking Underground Storage Tank locations. Alameda, Contra Costa, Marin, Napa, San Francisco, San Mateo, Santa Clara, Solano, Sonoma counties.

Date of Government Version: 09/30/2004  
Date Data Arrived at EDR: 10/20/2004  
Date Made Active in Reports: 11/19/2004  
Number of Days to Update: 30

Source: California Regional Water Quality Control Board San Francisco Bay Region (2)  
Telephone: 510-622-2433  
Last EDR Contact: 09/19/2011  
Next Scheduled EDR Contact: 01/02/2012  
Data Release Frequency: No Update Planned

## LUST REG 6L: Leaking Underground Storage Tank Case Listing

For more current information, please refer to the State Water Resources Control Board's LUST database.

Date of Government Version: 09/09/2003  
Date Data Arrived at EDR: 09/10/2003  
Date Made Active in Reports: 10/07/2003  
Number of Days to Update: 27

Source: California Regional Water Quality Control Board Lahontan Region (6)  
Telephone: 530-542-5572  
Last EDR Contact: 09/12/2011  
Next Scheduled EDR Contact: 12/26/2011  
Data Release Frequency: No Update Planned

## LUST REG 9: Leaking Underground Storage Tank Report

Orange, Riverside, San Diego counties. For more current information, please refer to the State Water Resources Control Board's LUST database.

Date of Government Version: 03/01/2001  
Date Data Arrived at EDR: 04/23/2001  
Date Made Active in Reports: 05/21/2001  
Number of Days to Update: 28

Source: California Regional Water Quality Control Board San Diego Region (9)  
Telephone: 858-637-5595  
Last EDR Contact: 09/26/2011  
Next Scheduled EDR Contact: 01/09/2012  
Data Release Frequency: No Update Planned

## LUST: Leaking Underground Fuel Tank Report (GEOTRACKER)

Leaking Underground Storage Tank (LUST) Sites included in GeoTracker. GeoTracker is the Water Boards data management system for sites that impact, or have the potential to impact, water quality in California, with emphasis on groundwater.

Date of Government Version: 03/06/2023  
Date Data Arrived at EDR: 03/07/2023  
Date Made Active in Reports: 03/30/2023  
Number of Days to Update: 23

Source: State Water Resources Control Board  
Telephone: see region list  
Last EDR Contact: 06/05/2023  
Next Scheduled EDR Contact: 09/18/2023  
Data Release Frequency: Quarterly

## LUST REG 6V: Leaking Underground Storage Tank Case Listing

Leaking Underground Storage Tank locations. Inyo, Kern, Los Angeles, Mono, San Bernardino counties.

Date of Government Version: 06/07/2005  
Date Data Arrived at EDR: 06/07/2005  
Date Made Active in Reports: 06/29/2005  
Number of Days to Update: 22

Source: California Regional Water Quality Control Board Victorville Branch Office (6)  
Telephone: 760-241-7365  
Last EDR Contact: 09/12/2011  
Next Scheduled EDR Contact: 12/26/2011  
Data Release Frequency: No Update Planned

## LUST REG 1: Active Toxic Site Investigation

Del Norte, Humboldt, Lake, Mendocino, Modoc, Siskiyou, Sonoma, Trinity counties. For more current information, please refer to the State Water Resources Control Board's LUST database.

# GOVERNMENT RECORDS SEARCHED / DATA CURRENCY TRACKING

Date of Government Version: 02/01/2001  
Date Data Arrived at EDR: 02/28/2001  
Date Made Active in Reports: 03/29/2001  
Number of Days to Update: 29

Source: California Regional Water Quality Control Board North Coast (1)  
Telephone: 707-570-3769  
Last EDR Contact: 08/01/2011  
Next Scheduled EDR Contact: 11/14/2011  
Data Release Frequency: No Update Planned

## LUST REG 5: Leaking Underground Storage Tank Database

Leaking Underground Storage Tank locations. Alameda, Alpine, Amador, Butte, Colusa, Contra Costa, Calveras, El Dorado, Fresno, Glenn, Kern, Kings, Lake, Lassen, Madera, Mariposa, Merced, Modoc, Napa, Nevada, Placer, Plumas, Sacramento, San Joaquin, Shasta, Solano, Stanislaus, Sutter, Tehama, Tulare, Tuolumne, Yolo, Yuba counties.

Date of Government Version: 07/01/2008  
Date Data Arrived at EDR: 07/22/2008  
Date Made Active in Reports: 07/31/2008  
Number of Days to Update: 9

Source: California Regional Water Quality Control Board Central Valley Region (5)  
Telephone: 916-464-4834  
Last EDR Contact: 07/01/2011  
Next Scheduled EDR Contact: 10/17/2011  
Data Release Frequency: No Update Planned

## LUST REG 7: Leaking Underground Storage Tank Case Listing

Leaking Underground Storage Tank locations. Imperial, Riverside, San Diego, Santa Barbara counties.

Date of Government Version: 02/26/2004  
Date Data Arrived at EDR: 02/26/2004  
Date Made Active in Reports: 03/24/2004  
Number of Days to Update: 27

Source: California Regional Water Quality Control Board Colorado River Basin Region (7)  
Telephone: 760-776-8943  
Last EDR Contact: 08/01/2011  
Next Scheduled EDR Contact: 11/14/2011  
Data Release Frequency: No Update Planned

## LUST REG 8: Leaking Underground Storage Tanks

California Regional Water Quality Control Board Santa Ana Region (8). For more current information, please refer to the State Water Resources Control Board's LUST database.

Date of Government Version: 02/14/2005  
Date Data Arrived at EDR: 02/15/2005  
Date Made Active in Reports: 03/28/2005  
Number of Days to Update: 41

Source: California Regional Water Quality Control Board Santa Ana Region (8)  
Telephone: 909-782-4496  
Last EDR Contact: 08/15/2011  
Next Scheduled EDR Contact: 11/28/2011  
Data Release Frequency: No Update Planned

## LUST REG 3: Leaking Underground Storage Tank Database

Leaking Underground Storage Tank locations. Monterey, San Benito, San Luis Obispo, Santa Barbara, Santa Cruz counties.

Date of Government Version: 05/19/2003  
Date Data Arrived at EDR: 05/19/2003  
Date Made Active in Reports: 06/02/2003  
Number of Days to Update: 14

Source: California Regional Water Quality Control Board Central Coast Region (3)  
Telephone: 805-542-4786  
Last EDR Contact: 07/18/2011  
Next Scheduled EDR Contact: 10/31/2011  
Data Release Frequency: No Update Planned

## INDIAN LUST R7: Leaking Underground Storage Tanks on Indian Land

LUSTs on Indian land in Iowa, Kansas, and Nebraska

Date of Government Version: 04/25/2023  
Date Data Arrived at EDR: 05/09/2023  
Date Made Active in Reports: 07/14/2023  
Number of Days to Update: 66

Source: EPA Region 7  
Telephone: 913-551-7003  
Last EDR Contact: 07/17/2023  
Next Scheduled EDR Contact: 10/30/2023  
Data Release Frequency: Varies

## INDIAN LUST R8: Leaking Underground Storage Tanks on Indian Land

LUSTs on Indian land in Colorado, Montana, North Dakota, South Dakota, Utah and Wyoming.

Date of Government Version: 04/19/2023  
Date Data Arrived at EDR: 05/09/2023  
Date Made Active in Reports: 07/14/2023  
Number of Days to Update: 66

Source: EPA Region 8  
Telephone: 303-312-6271  
Last EDR Contact: 07/17/2023  
Next Scheduled EDR Contact: 10/30/2023  
Data Release Frequency: Varies

# GOVERNMENT RECORDS SEARCHED / DATA CURRENCY TRACKING

INDIAN LUST R9: Leaking Underground Storage Tanks on Indian Land  
LUSTs on Indian land in Arizona, California, New Mexico and Nevada

Date of Government Version: 04/19/2023	Source: Environmental Protection Agency
Date Data Arrived at EDR: 05/09/2023	Telephone: 415-972-3372
Date Made Active in Reports: 07/14/2023	Last EDR Contact: 07/17/2023
Number of Days to Update: 66	Next Scheduled EDR Contact: 10/30/2023
	Data Release Frequency: Varies

INDIAN LUST R4: Leaking Underground Storage Tanks on Indian Land  
LUSTs on Indian land in Florida, Mississippi and North Carolina.

Date of Government Version: 04/20/2023	Source: EPA Region 4
Date Data Arrived at EDR: 05/09/2023	Telephone: 404-562-8677
Date Made Active in Reports: 07/14/2023	Last EDR Contact: 05/09/2023
Number of Days to Update: 66	Next Scheduled EDR Contact: 10/30/2023
	Data Release Frequency: Varies

INDIAN LUST R1: Leaking Underground Storage Tanks on Indian Land  
A listing of leaking underground storage tank locations on Indian Land.

Date of Government Version: 04/20/2023	Source: EPA Region 1
Date Data Arrived at EDR: 05/09/2023	Telephone: 617-918-1313
Date Made Active in Reports: 07/14/2023	Last EDR Contact: 07/17/2023
Number of Days to Update: 66	Next Scheduled EDR Contact: 10/30/2023
	Data Release Frequency: Varies

INDIAN LUST R5: Leaking Underground Storage Tanks on Indian Land  
Leaking underground storage tanks located on Indian Land in Michigan, Minnesota and Wisconsin.

Date of Government Version: 04/14/2023	Source: EPA, Region 5
Date Data Arrived at EDR: 05/09/2023	Telephone: 312-886-7439
Date Made Active in Reports: 07/14/2023	Last EDR Contact: 07/17/2023
Number of Days to Update: 66	Next Scheduled EDR Contact: 10/30/2023
	Data Release Frequency: Varies

INDIAN LUST R6: Leaking Underground Storage Tanks on Indian Land  
LUSTs on Indian land in New Mexico and Oklahoma.

Date of Government Version: 04/26/2023	Source: EPA Region 6
Date Data Arrived at EDR: 05/09/2023	Telephone: 214-665-6597
Date Made Active in Reports: 07/14/2023	Last EDR Contact: 07/17/2023
Number of Days to Update: 66	Next Scheduled EDR Contact: 10/30/2023
	Data Release Frequency: Varies

INDIAN LUST R10: Leaking Underground Storage Tanks on Indian Land  
LUSTs on Indian land in Alaska, Idaho, Oregon and Washington.

Date of Government Version: 04/20/2023	Source: EPA Region 10
Date Data Arrived at EDR: 05/09/2023	Telephone: 206-553-2857
Date Made Active in Reports: 07/14/2023	Last EDR Contact: 07/17/2023
Number of Days to Update: 66	Next Scheduled EDR Contact: 10/30/2023
	Data Release Frequency: Varies

CPS-SLIC: Statewide SLIC Cases (GEOTRACKER)

Cleanup Program Sites (CPS; also known as Site Cleanups [SC] and formerly known as Spills, Leaks, Investigations, and Cleanups [SLIC] sites) included in GeoTracker. GeoTracker is the Water Boards data management system for sites that impact, or have the potential to impact, water quality in California, with emphasis on groundwater.

Date of Government Version: 03/06/2023	Source: State Water Resources Control Board
Date Data Arrived at EDR: 03/07/2023	Telephone: 866-480-1028
Date Made Active in Reports: 03/31/2023	Last EDR Contact: 06/05/2023
Number of Days to Update: 24	Next Scheduled EDR Contact: 09/18/2023
	Data Release Frequency: Varies

# GOVERNMENT RECORDS SEARCHED / DATA CURRENCY TRACKING

## SLIC REG 1: Active Toxic Site Investigations

The SLIC (Spills, Leaks, Investigations and Cleanup) program is designed to protect and restore water quality from spills, leaks, and similar discharges.

Date of Government Version: 04/03/2003  
Date Data Arrived at EDR: 04/07/2003  
Date Made Active in Reports: 04/25/2003  
Number of Days to Update: 18

Source: California Regional Water Quality Control Board, North Coast Region (1)  
Telephone: 707-576-2220  
Last EDR Contact: 08/01/2011  
Next Scheduled EDR Contact: 11/14/2011  
Data Release Frequency: No Update Planned

## SLIC REG 2: Spills, Leaks, Investigation & Cleanup Cost Recovery Listing

The SLIC (Spills, Leaks, Investigations and Cleanup) program is designed to protect and restore water quality from spills, leaks, and similar discharges.

Date of Government Version: 09/30/2004  
Date Data Arrived at EDR: 10/20/2004  
Date Made Active in Reports: 11/19/2004  
Number of Days to Update: 30

Source: Regional Water Quality Control Board San Francisco Bay Region (2)  
Telephone: 510-286-0457  
Last EDR Contact: 09/19/2011  
Next Scheduled EDR Contact: 01/02/2012  
Data Release Frequency: No Update Planned

## SLIC REG 3: Spills, Leaks, Investigation & Cleanup Cost Recovery Listing

The SLIC (Spills, Leaks, Investigations and Cleanup) program is designed to protect and restore water quality from spills, leaks, and similar discharges.

Date of Government Version: 05/18/2006  
Date Data Arrived at EDR: 05/18/2006  
Date Made Active in Reports: 06/15/2006  
Number of Days to Update: 28

Source: California Regional Water Quality Control Board Central Coast Region (3)  
Telephone: 805-549-3147  
Last EDR Contact: 07/18/2011  
Next Scheduled EDR Contact: 10/31/2011  
Data Release Frequency: No Update Planned

## SLIC REG 4: Spills, Leaks, Investigation & Cleanup Cost Recovery Listing

The SLIC (Spills, Leaks, Investigations and Cleanup) program is designed to protect and restore water quality from spills, leaks, and similar discharges.

Date of Government Version: 11/17/2004  
Date Data Arrived at EDR: 11/18/2004  
Date Made Active in Reports: 01/04/2005  
Number of Days to Update: 47

Source: Region Water Quality Control Board Los Angeles Region (4)  
Telephone: 213-576-6600  
Last EDR Contact: 07/01/2011  
Next Scheduled EDR Contact: 10/17/2011  
Data Release Frequency: No Update Planned

## SLIC REG 5: Spills, Leaks, Investigation & Cleanup Cost Recovery Listing

The SLIC (Spills, Leaks, Investigations and Cleanup) program is designed to protect and restore water quality from spills, leaks, and similar discharges.

Date of Government Version: 04/01/2005  
Date Data Arrived at EDR: 04/05/2005  
Date Made Active in Reports: 04/21/2005  
Number of Days to Update: 16

Source: Regional Water Quality Control Board Central Valley Region (5)  
Telephone: 916-464-3291  
Last EDR Contact: 09/12/2011  
Next Scheduled EDR Contact: 12/26/2011  
Data Release Frequency: No Update Planned

## SLIC REG 6V: Spills, Leaks, Investigation & Cleanup Cost Recovery Listing

The SLIC (Spills, Leaks, Investigations and Cleanup) program is designed to protect and restore water quality from spills, leaks, and similar discharges.

Date of Government Version: 05/24/2005  
Date Data Arrived at EDR: 05/25/2005  
Date Made Active in Reports: 06/16/2005  
Number of Days to Update: 22

Source: Regional Water Quality Control Board, Victorville Branch  
Telephone: 619-241-6583  
Last EDR Contact: 08/15/2011  
Next Scheduled EDR Contact: 11/28/2011  
Data Release Frequency: No Update Planned

# GOVERNMENT RECORDS SEARCHED / DATA CURRENCY TRACKING

## SLIC REG 6L: SLIC Sites

The SLIC (Spills, Leaks, Investigations and Cleanup) program is designed to protect and restore water quality from spills, leaks, and similar discharges.

Date of Government Version: 09/07/2004  
Date Data Arrived at EDR: 09/07/2004  
Date Made Active in Reports: 10/12/2004  
Number of Days to Update: 35

Source: California Regional Water Quality Control Board, Lahontan Region  
Telephone: 530-542-5574  
Last EDR Contact: 08/15/2011  
Next Scheduled EDR Contact: 11/28/2011  
Data Release Frequency: No Update Planned

## SLIC REG 7: SLIC List

The SLIC (Spills, Leaks, Investigations and Cleanup) program is designed to protect and restore water quality from spills, leaks, and similar discharges.

Date of Government Version: 11/24/2004  
Date Data Arrived at EDR: 11/29/2004  
Date Made Active in Reports: 01/04/2005  
Number of Days to Update: 36

Source: California Regional Quality Control Board, Colorado River Basin Region  
Telephone: 760-346-7491  
Last EDR Contact: 08/01/2011  
Next Scheduled EDR Contact: 11/14/2011  
Data Release Frequency: No Update Planned

## SLIC REG 8: Spills, Leaks, Investigation & Cleanup Cost Recovery Listing

The SLIC (Spills, Leaks, Investigations and Cleanup) program is designed to protect and restore water quality from spills, leaks, and similar discharges.

Date of Government Version: 04/03/2008  
Date Data Arrived at EDR: 04/03/2008  
Date Made Active in Reports: 04/14/2008  
Number of Days to Update: 11

Source: California Region Water Quality Control Board Santa Ana Region (8)  
Telephone: 951-782-3298  
Last EDR Contact: 09/12/2011  
Next Scheduled EDR Contact: 12/26/2011  
Data Release Frequency: No Update Planned

## SLIC REG 9: Spills, Leaks, Investigation & Cleanup Cost Recovery Listing

The SLIC (Spills, Leaks, Investigations and Cleanup) program is designed to protect and restore water quality from spills, leaks, and similar discharges.

Date of Government Version: 09/10/2007  
Date Data Arrived at EDR: 09/11/2007  
Date Made Active in Reports: 09/28/2007  
Number of Days to Update: 17

Source: California Regional Water Quality Control Board San Diego Region (9)  
Telephone: 858-467-2980  
Last EDR Contact: 08/08/2011  
Next Scheduled EDR Contact: 11/21/2011  
Data Release Frequency: No Update Planned

## ***Lists of state and tribal registered storage tanks***

### FEMA UST: Underground Storage Tank Listing

A listing of all FEMA owned underground storage tanks.

Date of Government Version: 03/08/2023  
Date Data Arrived at EDR: 03/09/2023  
Date Made Active in Reports: 05/30/2023  
Number of Days to Update: 82

Source: FEMA  
Telephone: 202-646-5797  
Last EDR Contact: 06/27/2023  
Next Scheduled EDR Contact: 10/16/2023  
Data Release Frequency: Varies

### UST: Active UST Facilities

Active UST facilities gathered from the local regulatory agencies

Date of Government Version: 03/06/2023  
Date Data Arrived at EDR: 03/07/2023  
Date Made Active in Reports: 05/24/2023  
Number of Days to Update: 78

Source: SWRCB  
Telephone: 916-341-5851  
Last EDR Contact: 06/05/2023  
Next Scheduled EDR Contact: 09/18/2023  
Data Release Frequency: Semi-Annually



# GOVERNMENT RECORDS SEARCHED / DATA CURRENCY TRACKING

## UST CLOSURE: Proposed Closure of Underground Storage Tank (UST) Cases

UST cases that are being considered for closure by either the State Water Resources Control Board or the Executive Director have been posted for a 60-day public comment period. UST Case Closures being proposed for consideration by the State Water Resources Control Board. These are primarily UST cases that meet closure criteria under the decisional framework in State Water Board Resolution No. 92-49 and other Board orders. UST Case Closures proposed for consideration by the Executive Director pursuant to State Water Board Resolution No. 2012-0061. These are cases that meet the criteria of the Low-Threat UST Case Closure Policy. UST Case Closure Review Denials and Approved Orders.

Date of Government Version: 02/23/2023	Source: State Water Resources Control Board
Date Data Arrived at EDR: 03/07/2023	Telephone: 916-327-7844
Date Made Active in Reports: 05/26/2023	Last EDR Contact: 06/02/2023
Number of Days to Update: 80	Next Scheduled EDR Contact: 09/18/2023
	Data Release Frequency: Varies

## MILITARY UST SITES: Military UST Sites (GEOTRACKER)

Military ust sites

Date of Government Version: 03/06/2023	Source: State Water Resources Control Board
Date Data Arrived at EDR: 03/07/2023	Telephone: 866-480-1028
Date Made Active in Reports: 03/31/2023	Last EDR Contact: 06/05/2023
Number of Days to Update: 24	Next Scheduled EDR Contact: 09/18/2023
	Data Release Frequency: Varies

## AST: Aboveground Petroleum Storage Tank Facilities

A listing of aboveground storage tank petroleum storage tank locations.

Date of Government Version: 07/06/2016	Source: California Environmental Protection Agency
Date Data Arrived at EDR: 07/12/2016	Telephone: 916-327-5092
Date Made Active in Reports: 09/19/2016	Last EDR Contact: 06/06/2023
Number of Days to Update: 69	Next Scheduled EDR Contact: 09/25/2023
	Data Release Frequency: Varies

## INDIAN UST R6: Underground Storage Tanks on Indian Land

The Indian Underground Storage Tank (UST) database provides information about underground storage tanks on Indian land in EPA Region 6 (Louisiana, Arkansas, Oklahoma, New Mexico, Texas and 65 Tribes).

Date of Government Version: 04/26/2023	Source: EPA Region 6
Date Data Arrived at EDR: 05/09/2023	Telephone: 214-665-7591
Date Made Active in Reports: 07/14/2023	Last EDR Contact: 07/17/2023
Number of Days to Update: 66	Next Scheduled EDR Contact: 10/30/2023
	Data Release Frequency: Varies

## INDIAN UST R5: Underground Storage Tanks on Indian Land

The Indian Underground Storage Tank (UST) database provides information about underground storage tanks on Indian land in EPA Region 5 (Michigan, Minnesota and Wisconsin and Tribal Nations).

Date of Government Version: 04/14/2023	Source: EPA Region 5
Date Data Arrived at EDR: 05/09/2023	Telephone: 312-886-6136
Date Made Active in Reports: 07/14/2023	Last EDR Contact: 07/17/2023
Number of Days to Update: 66	Next Scheduled EDR Contact: 10/30/2023
	Data Release Frequency: Varies

## INDIAN UST R10: Underground Storage Tanks on Indian Land

The Indian Underground Storage Tank (UST) database provides information about underground storage tanks on Indian land in EPA Region 10 (Alaska, Idaho, Oregon, Washington, and Tribal Nations).

Date of Government Version: 04/20/2023	Source: EPA Region 10
Date Data Arrived at EDR: 05/09/2023	Telephone: 206-553-2857
Date Made Active in Reports: 07/14/2023	Last EDR Contact: 07/17/2023
Number of Days to Update: 66	Next Scheduled EDR Contact: 10/30/2023
	Data Release Frequency: Varies

# GOVERNMENT RECORDS SEARCHED / DATA CURRENCY TRACKING

## INDIAN UST R4: Underground Storage Tanks on Indian Land

The Indian Underground Storage Tank (UST) database provides information about underground storage tanks on Indian land in EPA Region 4 (Alabama, Florida, Georgia, Kentucky, Mississippi, North Carolina, South Carolina, Tennessee and Tribal Nations)

Date of Government Version: 04/20/2023	Source: EPA Region 4
Date Data Arrived at EDR: 05/09/2023	Telephone: 404-562-9424
Date Made Active in Reports: 07/14/2023	Last EDR Contact: 07/17/2023
Number of Days to Update: 66	Next Scheduled EDR Contact: 10/30/2023
	Data Release Frequency: Varies

## INDIAN UST R1: Underground Storage Tanks on Indian Land

The Indian Underground Storage Tank (UST) database provides information about underground storage tanks on Indian land in EPA Region 1 (Connecticut, Maine, Massachusetts, New Hampshire, Rhode Island, Vermont and ten Tribal Nations).

Date of Government Version: 04/20/2023	Source: EPA, Region 1
Date Data Arrived at EDR: 05/09/2023	Telephone: 617-918-1313
Date Made Active in Reports: 07/14/2023	Last EDR Contact: 07/17/2023
Number of Days to Update: 66	Next Scheduled EDR Contact: 10/30/2023
	Data Release Frequency: Varies

## INDIAN UST R7: Underground Storage Tanks on Indian Land

The Indian Underground Storage Tank (UST) database provides information about underground storage tanks on Indian land in EPA Region 7 (Iowa, Kansas, Missouri, Nebraska, and 9 Tribal Nations).

Date of Government Version: 04/25/2023	Source: EPA Region 7
Date Data Arrived at EDR: 05/09/2023	Telephone: 913-551-7003
Date Made Active in Reports: 07/14/2023	Last EDR Contact: 07/17/2023
Number of Days to Update: 66	Next Scheduled EDR Contact: 10/30/2023
	Data Release Frequency: Varies

## INDIAN UST R8: Underground Storage Tanks on Indian Land

The Indian Underground Storage Tank (UST) database provides information about underground storage tanks on Indian land in EPA Region 8 (Colorado, Montana, North Dakota, South Dakota, Utah, Wyoming and 27 Tribal Nations).

Date of Government Version: 04/20/2023	Source: EPA Region 8
Date Data Arrived at EDR: 05/09/2023	Telephone: 303-312-6137
Date Made Active in Reports: 07/14/2023	Last EDR Contact: 07/17/2023
Number of Days to Update: 66	Next Scheduled EDR Contact: 10/30/2023
	Data Release Frequency: Varies

## INDIAN UST R9: Underground Storage Tanks on Indian Land

The Indian Underground Storage Tank (UST) database provides information about underground storage tanks on Indian land in EPA Region 9 (Arizona, California, Hawaii, Nevada, the Pacific Islands, and Tribal Nations).

Date of Government Version: 04/19/2023	Source: EPA Region 9
Date Data Arrived at EDR: 05/09/2023	Telephone: 415-972-3368
Date Made Active in Reports: 07/14/2023	Last EDR Contact: 07/17/2023
Number of Days to Update: 66	Next Scheduled EDR Contact: 10/30/2023
	Data Release Frequency: Varies

## ***Lists of state and tribal voluntary cleanup sites***

### VCP: Voluntary Cleanup Program Properties

Contains low threat level properties with either confirmed or unconfirmed releases and the project proponents have request that DTSC oversee investigation and/or cleanup activities and have agreed to provide coverage for DTSC's costs.

# GOVERNMENT RECORDS SEARCHED / DATA CURRENCY TRACKING

Date of Government Version: 04/24/2023  
Date Data Arrived at EDR: 04/25/2023  
Date Made Active in Reports: 07/13/2023  
Number of Days to Update: 79

Source: Department of Toxic Substances Control  
Telephone: 916-323-3400  
Last EDR Contact: 07/25/2023  
Next Scheduled EDR Contact: 11/06/2023  
Data Release Frequency: Quarterly

## INDIAN VCP R7: Voluntary Cleanup Priority Listing

A listing of voluntary cleanup priority sites located on Indian Land located in Region 7.

Date of Government Version: 03/20/2008  
Date Data Arrived at EDR: 04/22/2008  
Date Made Active in Reports: 05/19/2008  
Number of Days to Update: 27

Source: EPA, Region 7  
Telephone: 913-551-7365  
Last EDR Contact: 07/08/2021  
Next Scheduled EDR Contact: 07/20/2009  
Data Release Frequency: Varies

## INDIAN VCP R1: Voluntary Cleanup Priority Listing

A listing of voluntary cleanup priority sites located on Indian Land located in Region 1.

Date of Government Version: 07/27/2015  
Date Data Arrived at EDR: 09/29/2015  
Date Made Active in Reports: 02/18/2016  
Number of Days to Update: 142

Source: EPA, Region 1  
Telephone: 617-918-1102  
Last EDR Contact: 06/13/2023  
Next Scheduled EDR Contact: 10/02/2023  
Data Release Frequency: Varies

## ***Lists of state and tribal brownfield sites***

### BROWNFIELDS: Considered Brownfields Sites Listing

A listing of sites the SWRCB considers to be Brownfields since these are sites have come to them through the MOA Process.

Date of Government Version: 03/20/2023  
Date Data Arrived at EDR: 03/21/2023  
Date Made Active in Reports: 06/06/2023  
Number of Days to Update: 77

Source: State Water Resources Control Board  
Telephone: 916-323-7905  
Last EDR Contact: 06/14/2023  
Next Scheduled EDR Contact: 10/02/2023  
Data Release Frequency: Quarterly

## **ADDITIONAL ENVIRONMENTAL RECORDS**

### ***Local Brownfield lists***

#### US BROWNFIELDS: A Listing of Brownfields Sites

Brownfields are real property, the expansion, redevelopment, or reuse of which may be complicated by the presence or potential presence of a hazardous substance, pollutant, or contaminant. Cleaning up and reinvesting in these properties takes development pressures off of undeveloped, open land, and both improves and protects the environment. Assessment, Cleanup and Redevelopment Exchange System (ACRES) stores information reported by EPA Brownfields grant recipients on brownfields properties assessed or cleaned up with grant funding as well as information on Targeted Brownfields Assessments performed by EPA Regions. A listing of ACRES Brownfield sites is obtained from Cleanups in My Community. Cleanups in My Community provides information on Brownfields properties for which information is reported back to EPA, as well as areas served by Brownfields grant programs.

Date of Government Version: 04/06/2023  
Date Data Arrived at EDR: 04/13/2023  
Date Made Active in Reports: 04/19/2023  
Number of Days to Update: 6

Source: Environmental Protection Agency  
Telephone: 202-566-2777  
Last EDR Contact: 06/08/2023  
Next Scheduled EDR Contact: 09/25/2023  
Data Release Frequency: Semi-Annually

### ***Local Lists of Landfill / Solid Waste Disposal Sites***

#### WMUDS/SWAT: Waste Management Unit Database

Waste Management Unit Database System. WMUDS is used by the State Water Resources Control Board staff and the Regional Water Quality Control Boards for program tracking and inventory of waste management units. WMUDS is composed of the following databases: Facility Information, Scheduled Inspections Information, Waste Management Unit Information, SWAT Program Information, SWAT Report Summary Information, SWAT Report Summary Data, Chapter 15 (formerly Subchapter 15) Information, Chapter 15 Monitoring Parameters, TPCA Program Information, RCRA Program Information, Closure Information, and Interested Parties Information.

# GOVERNMENT RECORDS SEARCHED / DATA CURRENCY TRACKING

Date of Government Version: 04/01/2000  
Date Data Arrived at EDR: 04/10/2000  
Date Made Active in Reports: 05/10/2000  
Number of Days to Update: 30

Source: State Water Resources Control Board  
Telephone: 916-227-4448  
Last EDR Contact: 07/19/2023  
Next Scheduled EDR Contact: 11/06/2023  
Data Release Frequency: No Update Planned

## SWRCY: Recycler Database

A listing of recycling facilities in California.

Date of Government Version: 03/06/2023  
Date Data Arrived at EDR: 03/07/2023  
Date Made Active in Reports: 05/24/2023  
Number of Days to Update: 78

Source: Department of Conservation  
Telephone: 916-323-3836  
Last EDR Contact: 06/02/2023  
Next Scheduled EDR Contact: 09/18/2023  
Data Release Frequency: Quarterly

## HAULERS: Registered Waste Tire Haulers Listing

A listing of registered waste tire haulers.

Date of Government Version: 11/16/2022  
Date Data Arrived at EDR: 11/22/2022  
Date Made Active in Reports: 02/13/2023  
Number of Days to Update: 83

Source: Integrated Waste Management Board  
Telephone: 916-341-6422  
Last EDR Contact: 08/02/2023  
Next Scheduled EDR Contact: 11/20/2023  
Data Release Frequency: Varies

## INDIAN ODI: Report on the Status of Open Dumps on Indian Lands

Location of open dumps on Indian land.

Date of Government Version: 12/31/1998  
Date Data Arrived at EDR: 12/03/2007  
Date Made Active in Reports: 01/24/2008  
Number of Days to Update: 52

Source: Environmental Protection Agency  
Telephone: 703-308-8245  
Last EDR Contact: 07/19/2023  
Next Scheduled EDR Contact: 11/06/2023  
Data Release Frequency: Varies

## ODI: Open Dump Inventory

An open dump is defined as a disposal facility that does not comply with one or more of the Part 257 or Part 258 Subtitle D Criteria.

Date of Government Version: 06/30/1985  
Date Data Arrived at EDR: 08/09/2004  
Date Made Active in Reports: 09/17/2004  
Number of Days to Update: 39

Source: Environmental Protection Agency  
Telephone: 800-424-9346  
Last EDR Contact: 06/09/2004  
Next Scheduled EDR Contact: N/A  
Data Release Frequency: No Update Planned

## DEBRIS REGION 9: Torres Martinez Reservation Illegal Dump Site Locations

A listing of illegal dump sites location on the Torres Martinez Indian Reservation located in eastern Riverside County and northern Imperial County, California.

Date of Government Version: 01/12/2009  
Date Data Arrived at EDR: 05/07/2009  
Date Made Active in Reports: 09/21/2009  
Number of Days to Update: 137

Source: EPA, Region 9  
Telephone: 415-947-4219  
Last EDR Contact: 07/11/2023  
Next Scheduled EDR Contact: 10/30/2023  
Data Release Frequency: No Update Planned

## IHS OPEN DUMPS: Open Dumps on Indian Land

A listing of all open dumps located on Indian Land in the United States.

Date of Government Version: 04/01/2014  
Date Data Arrived at EDR: 08/06/2014  
Date Made Active in Reports: 01/29/2015  
Number of Days to Update: 176

Source: Department of Health & Human Services, Indian Health Service  
Telephone: 301-443-1452  
Last EDR Contact: 07/27/2023  
Next Scheduled EDR Contact: 11/13/2023  
Data Release Frequency: Varies

# GOVERNMENT RECORDS SEARCHED / DATA CURRENCY TRACKING

## **Local Lists of Hazardous waste / Contaminated Sites**

### **US HIST CDL: National Clandestine Laboratory Register**

A listing of clandestine drug lab locations that have been removed from the DEAs National Clandestine Laboratory Register.

Date of Government Version: 05/22/2023  
Date Data Arrived at EDR: 05/23/2023  
Date Made Active in Reports: 07/10/2023  
Number of Days to Update: 48

Source: Drug Enforcement Administration  
Telephone: 202-307-1000  
Last EDR Contact: 05/23/2023  
Next Scheduled EDR Contact: 09/04/2023  
Data Release Frequency: No Update Planned

### **HIST CAL-SITES: Calsites Database**

The Calsites database contains potential or confirmed hazardous substance release properties. In 1996, California EPA reevaluated and significantly reduced the number of sites in the Calsites database. No longer updated by the state agency. It has been replaced by ENVIROSTOR.

Date of Government Version: 08/08/2005  
Date Data Arrived at EDR: 08/03/2006  
Date Made Active in Reports: 08/24/2006  
Number of Days to Update: 21

Source: Department of Toxic Substance Control  
Telephone: 916-323-3400  
Last EDR Contact: 02/23/2009  
Next Scheduled EDR Contact: 05/25/2009  
Data Release Frequency: No Update Planned

### **SCH: School Property Evaluation Program**

This category contains proposed and existing school sites that are being evaluated by DTSC for possible hazardous materials contamination. In some cases, these properties may be listed in the CalSites category depending on the level of threat to public health and safety or the environment they pose.

Date of Government Version: 04/24/2023  
Date Data Arrived at EDR: 04/25/2023  
Date Made Active in Reports: 07/13/2023  
Number of Days to Update: 79

Source: Department of Toxic Substances Control  
Telephone: 916-323-3400  
Last EDR Contact: 07/25/2023  
Next Scheduled EDR Contact: 11/06/2023  
Data Release Frequency: Quarterly

### **CDL: Clandestine Drug Labs**

A listing of drug lab locations. Listing of a location in this database does not indicate that any illegal drug lab materials were or were not present there, and does not constitute a determination that the location either requires or does not require additional cleanup work.

Date of Government Version: 12/31/2020  
Date Data Arrived at EDR: 11/30/2022  
Date Made Active in Reports: 02/09/2023  
Number of Days to Update: 71

Source: Department of Toxic Substances Control  
Telephone: 916-255-6504  
Last EDR Contact: 07/26/2023  
Next Scheduled EDR Contact: 11/13/2023  
Data Release Frequency: Varies

### **CERS HAZ WASTE: California Environmental Reporting System Hazardous Waste**

List of sites in the California Environmental Protection Agency (CalEPA) Regulated Site Portal which fall under the Hazardous Chemical Management, Hazardous Waste Onsite Treatment, Household Hazardous Waste Collection, Hazardous Waste Generator, and RCRA LQ HW Generator programs.

Date of Government Version: 04/17/2023  
Date Data Arrived at EDR: 04/18/2023  
Date Made Active in Reports: 07/11/2023  
Number of Days to Update: 84

Source: CalEPA  
Telephone: 916-323-2514  
Last EDR Contact: 07/18/2023  
Next Scheduled EDR Contact: 10/30/2023  
Data Release Frequency: Quarterly

### **TOXIC PITS: Toxic Pits Cleanup Act Sites**

Toxic PITS Cleanup Act Sites. TOXIC PITS identifies sites suspected of containing hazardous substances where cleanup has not yet been completed.

# GOVERNMENT RECORDS SEARCHED / DATA CURRENCY TRACKING

Date of Government Version: 07/01/1995  
Date Data Arrived at EDR: 08/30/1995  
Date Made Active in Reports: 09/26/1995  
Number of Days to Update: 27

Source: State Water Resources Control Board  
Telephone: 916-227-4364  
Last EDR Contact: 01/26/2009  
Next Scheduled EDR Contact: 04/27/2009  
Data Release Frequency: No Update Planned

## US CDL: Clandestine Drug Labs

A listing of clandestine drug lab locations. The U.S. Department of Justice ("the Department") provides this web site as a public service. It contains addresses of some locations where law enforcement agencies reported they found chemicals or other items that indicated the presence of either clandestine drug laboratories or dumpsites. In most cases, the source of the entries is not the Department, and the Department has not verified the entry and does not guarantee its accuracy. Members of the public must verify the accuracy of all entries by, for example, contacting local law enforcement and local health departments.

Date of Government Version: 05/22/2023  
Date Data Arrived at EDR: 05/23/2023  
Date Made Active in Reports: 07/10/2023  
Number of Days to Update: 48

Source: Drug Enforcement Administration  
Telephone: 202-307-1000  
Last EDR Contact: 05/23/2023  
Next Scheduled EDR Contact: 09/04/2023  
Data Release Frequency: Quarterly

## Local Lists of Registered Storage Tanks

### SWEEPS UST: SWEEPS UST Listing

Statewide Environmental Evaluation and Planning System. This underground storage tank listing was updated and maintained by a company contacted by the SWRCB in the early 1990's. The listing is no longer updated or maintained. The local agency is the contact for more information on a site on the SWEEPS list.

Date of Government Version: 06/01/1994  
Date Data Arrived at EDR: 07/07/2005  
Date Made Active in Reports: 08/11/2005  
Number of Days to Update: 35

Source: State Water Resources Control Board  
Telephone: N/A  
Last EDR Contact: 06/03/2005  
Next Scheduled EDR Contact: N/A  
Data Release Frequency: No Update Planned

### HIST UST: Hazardous Substance Storage Container Database

The Hazardous Substance Storage Container Database is a historical listing of UST sites. Refer to local/county source for current data.

Date of Government Version: 10/15/1990  
Date Data Arrived at EDR: 01/25/1991  
Date Made Active in Reports: 02/12/1991  
Number of Days to Update: 18

Source: State Water Resources Control Board  
Telephone: 916-341-5851  
Last EDR Contact: 07/26/2001  
Next Scheduled EDR Contact: N/A  
Data Release Frequency: No Update Planned

### SAN FRANCISCO AST: Aboveground Storage Tank Site Listing

Aboveground storage tank sites

Date of Government Version: 04/28/2023  
Date Data Arrived at EDR: 04/28/2023  
Date Made Active in Reports: 07/14/2023  
Number of Days to Update: 77

Source: San Francisco County Department of Public Health  
Telephone: 415-252-3896  
Last EDR Contact: 07/26/2023  
Next Scheduled EDR Contact: 11/13/2023  
Data Release Frequency: Varies

### CA FID UST: Facility Inventory Database

The Facility Inventory Database (FID) contains a historical listing of active and inactive underground storage tank locations from the State Water Resource Control Board. Refer to local/county source for current data.

Date of Government Version: 10/31/1994  
Date Data Arrived at EDR: 09/05/1995  
Date Made Active in Reports: 09/29/1995  
Number of Days to Update: 24

Source: California Environmental Protection Agency  
Telephone: 916-341-5851  
Last EDR Contact: 12/28/1998  
Next Scheduled EDR Contact: N/A  
Data Release Frequency: No Update Planned

# GOVERNMENT RECORDS SEARCHED / DATA CURRENCY TRACKING

## CERS TANKS: California Environmental Reporting System (CERS) Tanks

List of sites in the California Environmental Protection Agency (CalEPA) Regulated Site Portal which fall under the Aboveground Petroleum Storage and Underground Storage Tank regulatory programs.

Date of Government Version: 04/17/2023  
Date Data Arrived at EDR: 04/18/2023  
Date Made Active in Reports: 07/06/2023  
Number of Days to Update: 79

Source: California Environmental Protection Agency  
Telephone: 916-323-2514  
Last EDR Contact: 07/18/2023  
Next Scheduled EDR Contact: 10/30/2023  
Data Release Frequency: Quarterly

## Local Land Records

### LIENS: Environmental Liens Listing

A listing of property locations with environmental liens for California where DTSC is a lien holder.

Date of Government Version: 02/23/2023  
Date Data Arrived at EDR: 02/24/2023  
Date Made Active in Reports: 03/23/2023  
Number of Days to Update: 27

Source: Department of Toxic Substances Control  
Telephone: 916-323-3400  
Last EDR Contact: 06/06/2023  
Next Scheduled EDR Contact: 09/11/2023  
Data Release Frequency: Varies

### LIENS 2: CERCLA Lien Information

A Federal CERCLA ('Superfund') lien can exist by operation of law at any site or property at which EPA has spent Superfund monies. These monies are spent to investigate and address releases and threatened releases of contamination. CERCLIS provides information as to the identity of these sites and properties.

Date of Government Version: 06/22/2023  
Date Data Arrived at EDR: 07/06/2023  
Date Made Active in Reports: 07/24/2023  
Number of Days to Update: 18

Source: Environmental Protection Agency  
Telephone: 202-564-6023  
Last EDR Contact: 08/02/2023  
Next Scheduled EDR Contact: 10/09/2023  
Data Release Frequency: Semi-Annually

### DEED: Deed Restriction Listing

Site Mitigation and Brownfields Reuse Program Facility Sites with Deed Restrictions & Hazardous Waste Management Program Facility Sites with Deed / Land Use Restriction. The DTSC Site Mitigation and Brownfields Reuse Program (SMBRP) list includes sites cleaned up under the program's oversight and generally does not include current or former hazardous waste facilities that required a hazardous waste facility permit. The list represents deed restrictions that are active. Some sites have multiple deed restrictions. The DTSC Hazardous Waste Management Program (HWMP) has developed a list of current or former hazardous waste facilities that have a recorded land use restriction at the local county recorder's office. The land use restrictions on this list were required by the DTSC HWMP as a result of the presence of hazardous substances that remain on site after the facility (or part of the facility) has been closed or cleaned up. The types of land use restriction include deed notice, deed restriction, or a land use restriction that binds current and future owners.

Date of Government Version: 02/27/2023  
Date Data Arrived at EDR: 02/28/2023  
Date Made Active in Reports: 05/17/2023  
Number of Days to Update: 78

Source: DTSC and SWRCB  
Telephone: 916-323-3400  
Last EDR Contact: 05/25/2023  
Next Scheduled EDR Contact: 09/11/2023  
Data Release Frequency: Semi-Annually

## Records of Emergency Release Reports

### HMIRS: Hazardous Materials Information Reporting System

Hazardous Materials Incident Report System. HMIRS contains hazardous material spill incidents reported to DOT.

Date of Government Version: 03/19/2023  
Date Data Arrived at EDR: 03/21/2023  
Date Made Active in Reports: 05/30/2023  
Number of Days to Update: 70

Source: U.S. Department of Transportation  
Telephone: 202-366-4555  
Last EDR Contact: 06/20/2023  
Next Scheduled EDR Contact: 10/02/2023  
Data Release Frequency: Quarterly

# GOVERNMENT RECORDS SEARCHED / DATA CURRENCY TRACKING

## CHMIRS: California Hazardous Material Incident Report System

California Hazardous Material Incident Reporting System. CHMIRS contains information on reported hazardous material incidents (accidental releases or spills).

Date of Government Version: 04/15/2023	Source: Office of Emergency Services
Date Data Arrived at EDR: 04/28/2023	Telephone: 916-845-8400
Date Made Active in Reports: 07/14/2023	Last EDR Contact: 07/18/2023
Number of Days to Update: 77	Next Scheduled EDR Contact: 10/30/2023
	Data Release Frequency: Semi-Annually

## LDS: Land Disposal Sites Listing (GEOTRACKER)

Land Disposal sites (Landfills) included in GeoTracker. GeoTracker is the Water Boards data management system for sites that impact, or have the potential to impact, water quality in California, with emphasis on groundwater.

Date of Government Version: 03/06/2023	Source: State Water Quality Control Board
Date Data Arrived at EDR: 03/07/2023	Telephone: 866-480-1028
Date Made Active in Reports: 03/30/2023	Last EDR Contact: 06/05/2023
Number of Days to Update: 23	Next Scheduled EDR Contact: 09/18/2023
	Data Release Frequency: Quarterly

## MCS: Military Cleanup Sites Listing (GEOTRACKER)

Military sites (consisting of: Military UST sites; Military Privatized sites; and Military Cleanup sites [formerly known as DoD non UST]) included in GeoTracker. GeoTracker is the Water Boards data management system for sites that impact, or have the potential to impact, water quality in California, with emphasis on groundwater.

Date of Government Version: 03/06/2023	Source: State Water Resources Control Board
Date Data Arrived at EDR: 03/07/2023	Telephone: 866-480-1028
Date Made Active in Reports: 03/31/2023	Last EDR Contact: 06/05/2023
Number of Days to Update: 24	Next Scheduled EDR Contact: 09/18/2023
	Data Release Frequency: Quarterly

## SPILLS 90: SPILLS90 data from FirstSearch

Spills 90 includes those spill and release records available exclusively from FirstSearch databases. Typically, they may include chemical, oil and/or hazardous substance spills recorded after 1990. Duplicate records that are already included in EDR incident and release records are not included in Spills 90.

Date of Government Version: 06/06/2012	Source: FirstSearch
Date Data Arrived at EDR: 01/03/2013	Telephone: N/A
Date Made Active in Reports: 02/22/2013	Last EDR Contact: 01/03/2013
Number of Days to Update: 50	Next Scheduled EDR Contact: N/A
	Data Release Frequency: No Update Planned

## **Other Ascertainable Records**

### RCRA NonGen / NLR: RCRA - Non Generators / No Longer Regulated

RCRAInfo is EPA's comprehensive information system, providing access to data supporting the Resource Conservation and Recovery Act (RCRA) of 1976 and the Hazardous and Solid Waste Amendments (HSWA) of 1984. The database includes selective information on sites which generate, transport, store, treat and/or dispose of hazardous waste as defined by the Resource Conservation and Recovery Act (RCRA). Non-Generators do not presently generate hazardous waste.

Date of Government Version: 03/06/2023	Source: Environmental Protection Agency
Date Data Arrived at EDR: 03/09/2023	Telephone: (415) 495-8895
Date Made Active in Reports: 03/20/2023	Last EDR Contact: 07/31/2023
Number of Days to Update: 11	Next Scheduled EDR Contact: 10/02/2023
	Data Release Frequency: Quarterly

### FUDS: Formerly Used Defense Sites

The listing includes locations of Formerly Used Defense Sites properties where the US Army Corps of Engineers is actively working or will take necessary cleanup actions.



# GOVERNMENT RECORDS SEARCHED / DATA CURRENCY TRACKING

Date of Government Version: 05/08/2023  
Date Data Arrived at EDR: 05/16/2023  
Date Made Active in Reports: 07/10/2023  
Number of Days to Update: 55

Source: U.S. Army Corps of Engineers  
Telephone: 202-528-4285  
Last EDR Contact: 05/16/2023  
Next Scheduled EDR Contact: 08/28/2023  
Data Release Frequency: Varies

## DOD: Department of Defense Sites

This data set consists of federally owned or administered lands, administered by the Department of Defense, that have any area equal to or greater than 640 acres of the United States, Puerto Rico, and the U.S. Virgin Islands.

Date of Government Version: 06/07/2021  
Date Data Arrived at EDR: 07/13/2021  
Date Made Active in Reports: 03/09/2022  
Number of Days to Update: 239

Source: USGS  
Telephone: 888-275-8747  
Last EDR Contact: 07/10/2023  
Next Scheduled EDR Contact: 10/23/2023  
Data Release Frequency: Varies

## FEDLAND: Federal and Indian Lands

Federally and Indian administrated lands of the United States. Lands included are administrated by: Army Corps of Engineers, Bureau of Reclamation, National Wild and Scenic River, National Wildlife Refuge, Public Domain Land, Wilderness, Wilderness Study Area, Wildlife Management Area, Bureau of Indian Affairs, Bureau of Land Management, Department of Justice, Forest Service, Fish and Wildlife Service, National Park Service.

Date of Government Version: 04/02/2018  
Date Data Arrived at EDR: 04/11/2018  
Date Made Active in Reports: 11/06/2019  
Number of Days to Update: 574

Source: U.S. Geological Survey  
Telephone: 888-275-8747  
Last EDR Contact: 07/05/2023  
Next Scheduled EDR Contact: 10/16/2023  
Data Release Frequency: N/A

## SCRD DRYCLEANERS: State Coalition for Remediation of Drycleaners Listing

The State Coalition for Remediation of Drycleaners was established in 1998, with support from the U.S. EPA Office of Superfund Remediation and Technology Innovation. It is comprised of representatives of states with established drycleaner remediation programs. Currently the member states are Alabama, Connecticut, Florida, Illinois, Kansas, Minnesota, Missouri, North Carolina, Oregon, South Carolina, Tennessee, Texas, and Wisconsin.

Date of Government Version: 07/30/2021  
Date Data Arrived at EDR: 02/03/2023  
Date Made Active in Reports: 02/10/2023  
Number of Days to Update: 7

Source: Environmental Protection Agency  
Telephone: 615-532-8599  
Last EDR Contact: 05/11/2023  
Next Scheduled EDR Contact: 08/21/2023  
Data Release Frequency: Varies

## US FIN ASSUR: Financial Assurance Information

All owners and operators of facilities that treat, store, or dispose of hazardous waste are required to provide proof that they will have sufficient funds to pay for the clean up, closure, and post-closure care of their facilities.

Date of Government Version: 03/13/2023  
Date Data Arrived at EDR: 03/21/2023  
Date Made Active in Reports: 05/30/2023  
Number of Days to Update: 70

Source: Environmental Protection Agency  
Telephone: 202-566-1917  
Last EDR Contact: 06/20/2023  
Next Scheduled EDR Contact: 10/02/2023  
Data Release Frequency: Quarterly

## EPA WATCH LIST: EPA WATCH LIST

EPA maintains a "Watch List" to facilitate dialogue between EPA, state and local environmental agencies on enforcement matters relating to facilities with alleged violations identified as either significant or high priority. Being on the Watch List does not mean that the facility has actually violated the law only that an investigation by EPA or a state or local environmental agency has led those organizations to allege that an unproven violation has in fact occurred. Being on the Watch List does not represent a higher level of concern regarding the alleged violations that were detected, but instead indicates cases requiring additional dialogue between EPA, state and local agencies - primarily because of the length of time the alleged violation has gone unaddressed or unresolved.

# GOVERNMENT RECORDS SEARCHED / DATA CURRENCY TRACKING

Date of Government Version: 08/30/2013  
Date Data Arrived at EDR: 03/21/2014  
Date Made Active in Reports: 06/17/2014  
Number of Days to Update: 88

Source: Environmental Protection Agency  
Telephone: 617-520-3000  
Last EDR Contact: 07/31/2023  
Next Scheduled EDR Contact: 11/13/2023  
Data Release Frequency: Quarterly

## 2020 COR ACTION: 2020 Corrective Action Program List

The EPA has set ambitious goals for the RCRA Corrective Action program by creating the 2020 Corrective Action Universe. This RCRA cleanup baseline includes facilities expected to need corrective action. The 2020 universe contains a wide variety of sites. Some properties are heavily contaminated while others were contaminated but have since been cleaned up. Still others have not been fully investigated yet, and may require little or no remediation. Inclusion in the 2020 Universe does not necessarily imply failure on the part of a facility to meet its RCRA obligations.

Date of Government Version: 09/30/2017  
Date Data Arrived at EDR: 05/08/2018  
Date Made Active in Reports: 07/20/2018  
Number of Days to Update: 73

Source: Environmental Protection Agency  
Telephone: 703-308-4044  
Last EDR Contact: 05/04/2023  
Next Scheduled EDR Contact: 08/14/2023  
Data Release Frequency: Varies

## TSCA: Toxic Substances Control Act

Toxic Substances Control Act. TSCA identifies manufacturers and importers of chemical substances included on the TSCA Chemical Substance Inventory list. It includes data on the production volume of these substances by plant site.

Date of Government Version: 12/31/2020  
Date Data Arrived at EDR: 06/14/2022  
Date Made Active in Reports: 03/24/2023  
Number of Days to Update: 283

Source: EPA  
Telephone: 202-260-5521  
Last EDR Contact: 06/16/2023  
Next Scheduled EDR Contact: 09/25/2023  
Data Release Frequency: Every 4 Years

## TRIS: Toxic Chemical Release Inventory System

Toxic Release Inventory System. TRIS identifies facilities which release toxic chemicals to the air, water and land in reportable quantities under SARA Title III Section 313.

Date of Government Version: 12/31/2021  
Date Data Arrived at EDR: 02/16/2023  
Date Made Active in Reports: 05/02/2023  
Number of Days to Update: 75

Source: EPA  
Telephone: 202-566-0250  
Last EDR Contact: 05/19/2023  
Next Scheduled EDR Contact: 08/28/2023  
Data Release Frequency: Annually

## SSTS: Section 7 Tracking Systems

Section 7 of the Federal Insecticide, Fungicide and Rodenticide Act, as amended (92 Stat. 829) requires all registered pesticide-producing establishments to submit a report to the Environmental Protection Agency by March 1st each year. Each establishment must report the types and amounts of pesticides, active ingredients and devices being produced, and those having been produced and sold or distributed in the past year.

Date of Government Version: 04/17/2023  
Date Data Arrived at EDR: 04/18/2023  
Date Made Active in Reports: 07/10/2023  
Number of Days to Update: 83

Source: EPA  
Telephone: 202-564-4203  
Last EDR Contact: 07/18/2023  
Next Scheduled EDR Contact: 10/30/2023  
Data Release Frequency: Annually

## ROD: Records Of Decision

Record of Decision. ROD documents mandate a permanent remedy at an NPL (Superfund) site containing technical and health information to aid in the cleanup.

Date of Government Version: 06/22/2023  
Date Data Arrived at EDR: 07/06/2023  
Date Made Active in Reports: 07/24/2023  
Number of Days to Update: 18

Source: EPA  
Telephone: 703-416-0223  
Last EDR Contact: 08/02/2023  
Next Scheduled EDR Contact: 09/11/2023  
Data Release Frequency: Annually

# GOVERNMENT RECORDS SEARCHED / DATA CURRENCY TRACKING

## RMP: Risk Management Plans

When Congress passed the Clean Air Act Amendments of 1990, it required EPA to publish regulations and guidance for chemical accident prevention at facilities using extremely hazardous substances. The Risk Management Program Rule (RMP Rule) was written to implement Section 112(r) of these amendments. The rule, which built upon existing industry codes and standards, requires companies of all sizes that use certain flammable and toxic substances to develop a Risk Management Program, which includes a(n): Hazard assessment that details the potential effects of an accidental release, an accident history of the last five years, and an evaluation of worst-case and alternative accidental releases; Prevention program that includes safety precautions and maintenance, monitoring, and employee training measures; and Emergency response program that spells out emergency health care, employee training measures and procedures for informing the public and response agencies (e.g the fire department) should an accident occur.

Date of Government Version: 04/27/2022	Source: Environmental Protection Agency
Date Data Arrived at EDR: 05/04/2022	Telephone: 202-564-8600
Date Made Active in Reports: 05/10/2022	Last EDR Contact: 06/12/2023
Number of Days to Update: 6	Next Scheduled EDR Contact: 10/30/2023
	Data Release Frequency: Varies

## RAATS: RCRA Administrative Action Tracking System

RCRA Administration Action Tracking System. RAATS contains records based on enforcement actions issued under RCRA pertaining to major violators and includes administrative and civil actions brought by the EPA. For administration actions after September 30, 1995, data entry in the RAATS database was discontinued. EPA will retain a copy of the database for historical records. It was necessary to terminate RAATS because a decrease in agency resources made it impossible to continue to update the information contained in the database.

Date of Government Version: 04/17/1995	Source: EPA
Date Data Arrived at EDR: 07/03/1995	Telephone: 202-564-4104
Date Made Active in Reports: 08/07/1995	Last EDR Contact: 06/02/2008
Number of Days to Update: 35	Next Scheduled EDR Contact: 09/01/2008
	Data Release Frequency: No Update Planned

## PRP: Potentially Responsible Parties

A listing of verified Potentially Responsible Parties

Date of Government Version: 06/22/2023	Source: EPA
Date Data Arrived at EDR: 07/06/2023	Telephone: 202-564-6023
Date Made Active in Reports: 07/24/2023	Last EDR Contact: 08/02/2023
Number of Days to Update: 18	Next Scheduled EDR Contact: 11/13/2023
	Data Release Frequency: Quarterly

## PADS: PCB Activity Database System

PCB Activity Database. PADS Identifies generators, transporters, commercial storers and/or brokers and disposers of PCB's who are required to notify the EPA of such activities.

Date of Government Version: 03/20/2023	Source: EPA
Date Data Arrived at EDR: 04/04/2023	Telephone: 202-566-0500
Date Made Active in Reports: 06/09/2023	Last EDR Contact: 07/07/2023
Number of Days to Update: 66	Next Scheduled EDR Contact: 10/16/2023
	Data Release Frequency: Annually

## ICIS: Integrated Compliance Information System

The Integrated Compliance Information System (ICIS) supports the information needs of the national enforcement and compliance program as well as the unique needs of the National Pollutant Discharge Elimination System (NPDES) program.

Date of Government Version: 11/18/2016	Source: Environmental Protection Agency
Date Data Arrived at EDR: 11/23/2016	Telephone: 202-564-2501
Date Made Active in Reports: 02/10/2017	Last EDR Contact: 06/27/2023
Number of Days to Update: 79	Next Scheduled EDR Contact: 10/16/2023
	Data Release Frequency: Quarterly

## GOVERNMENT RECORDS SEARCHED / DATA CURRENCY TRACKING

### FTTS: FIFRA/ TSCA Tracking System - FIFRA (Federal Insecticide, Fungicide, & Rodenticide Act)/TSCA (Toxic Substances Control Act)

FTTS tracks administrative cases and pesticide enforcement actions and compliance activities related to FIFRA, TSCA and EPCRA (Emergency Planning and Community Right-to-Know Act). To maintain currency, EDR contacts the Agency on a quarterly basis.

Date of Government Version: 04/09/2009  
Date Data Arrived at EDR: 04/16/2009  
Date Made Active in Reports: 05/11/2009  
Number of Days to Update: 25

Source: EPA/Office of Prevention, Pesticides and Toxic Substances  
Telephone: 202-566-1667  
Last EDR Contact: 08/18/2017  
Next Scheduled EDR Contact: 12/04/2017  
Data Release Frequency: No Update Planned

### FTTS INSP: FIFRA/ TSCA Tracking System - FIFRA (Federal Insecticide, Fungicide, & Rodenticide Act)/TSCA (Toxic Substances Control Act)

A listing of FIFRA/TSCA Tracking System (FTTS) inspections and enforcements.

Date of Government Version: 04/09/2009  
Date Data Arrived at EDR: 04/16/2009  
Date Made Active in Reports: 05/11/2009  
Number of Days to Update: 25

Source: EPA  
Telephone: 202-566-1667  
Last EDR Contact: 08/18/2017  
Next Scheduled EDR Contact: 12/04/2017  
Data Release Frequency: No Update Planned

### MLTS: Material Licensing Tracking System

MLTS is maintained by the Nuclear Regulatory Commission and contains a list of approximately 8,100 sites which possess or use radioactive materials and which are subject to NRC licensing requirements. To maintain currency, EDR contacts the Agency on a quarterly basis.

Date of Government Version: 03/15/2023  
Date Data Arrived at EDR: 03/21/2023  
Date Made Active in Reports: 05/30/2023  
Number of Days to Update: 70

Source: Nuclear Regulatory Commission  
Telephone: 301-415-7169  
Last EDR Contact: 07/12/2023  
Next Scheduled EDR Contact: 10/30/2023  
Data Release Frequency: Quarterly

### COAL ASH DOE: Steam-Electric Plant Operation Data

A listing of power plants that store ash in surface ponds.

Date of Government Version: 12/31/2021  
Date Data Arrived at EDR: 04/14/2023  
Date Made Active in Reports: 07/10/2023  
Number of Days to Update: 87

Source: Department of Energy  
Telephone: 202-586-8719  
Last EDR Contact: 05/25/2023  
Next Scheduled EDR Contact: 09/11/2023  
Data Release Frequency: Varies

### COAL ASH EPA: Coal Combustion Residues Surface Impoundments List

A listing of coal combustion residues surface impoundments with high hazard potential ratings.

Date of Government Version: 01/12/2017  
Date Data Arrived at EDR: 03/05/2019  
Date Made Active in Reports: 11/11/2019  
Number of Days to Update: 251

Source: Environmental Protection Agency  
Telephone: N/A  
Last EDR Contact: 05/25/2023  
Next Scheduled EDR Contact: 09/11/2023  
Data Release Frequency: Varies

### PCB TRANSFORMER: PCB Transformer Registration Database

The database of PCB transformer registrations that includes all PCB registration submittals.

Date of Government Version: 09/13/2019  
Date Data Arrived at EDR: 11/06/2019  
Date Made Active in Reports: 02/10/2020  
Number of Days to Update: 96

Source: Environmental Protection Agency  
Telephone: 202-566-0517  
Last EDR Contact: 05/04/2023  
Next Scheduled EDR Contact: 08/14/2023  
Data Release Frequency: Varies

### RADINFO: Radiation Information Database

The Radiation Information Database (RADINFO) contains information about facilities that are regulated by U.S. Environmental Protection Agency (EPA) regulations for radiation and radioactivity.

# GOVERNMENT RECORDS SEARCHED / DATA CURRENCY TRACKING

Date of Government Version: 07/01/2019  
Date Data Arrived at EDR: 07/01/2019  
Date Made Active in Reports: 09/23/2019  
Number of Days to Update: 84

Source: Environmental Protection Agency  
Telephone: 202-343-9775  
Last EDR Contact: 06/22/2023  
Next Scheduled EDR Contact: 10/09/2023  
Data Release Frequency: Quarterly

## HIST FTTS: FIFRA/TSCA Tracking System Administrative Case Listing

A complete administrative case listing from the FIFRA/TSCA Tracking System (FTTS) for all ten EPA regions. The information was obtained from the National Compliance Database (NCDB). NCDB supports the implementation of FIFRA (Federal Insecticide, Fungicide, and Rodenticide Act) and TSCA (Toxic Substances Control Act). Some EPA regions are now closing out records. Because of that, and the fact that some EPA regions are not providing EPA Headquarters with updated records, it was decided to create a HIST FTTS database. It included records that may not be included in the newer FTTS database updates. This database is no longer updated.

Date of Government Version: 10/19/2006  
Date Data Arrived at EDR: 03/01/2007  
Date Made Active in Reports: 04/10/2007  
Number of Days to Update: 40

Source: Environmental Protection Agency  
Telephone: 202-564-2501  
Last EDR Contact: 12/17/2007  
Next Scheduled EDR Contact: 03/17/2008  
Data Release Frequency: No Update Planned

## HIST FTTS INSP: FIFRA/TSCA Tracking System Inspection & Enforcement Case Listing

A complete inspection and enforcement case listing from the FIFRA/TSCA Tracking System (FTTS) for all ten EPA regions. The information was obtained from the National Compliance Database (NCDB). NCDB supports the implementation of FIFRA (Federal Insecticide, Fungicide, and Rodenticide Act) and TSCA (Toxic Substances Control Act). Some EPA regions are now closing out records. Because of that, and the fact that some EPA regions are not providing EPA Headquarters with updated records, it was decided to create a HIST FTTS database. It included records that may not be included in the newer FTTS database updates. This database is no longer updated.

Date of Government Version: 10/19/2006  
Date Data Arrived at EDR: 03/01/2007  
Date Made Active in Reports: 04/10/2007  
Number of Days to Update: 40

Source: Environmental Protection Agency  
Telephone: 202-564-2501  
Last EDR Contact: 12/17/2008  
Next Scheduled EDR Contact: 03/17/2008  
Data Release Frequency: No Update Planned

## DOT OPS: Incident and Accident Data

Department of Transportation, Office of Pipeline Safety Incident and Accident data.

Date of Government Version: 01/02/2020  
Date Data Arrived at EDR: 01/28/2020  
Date Made Active in Reports: 04/17/2020  
Number of Days to Update: 80

Source: Department of Transportation, Office of Pipeline Safety  
Telephone: 202-366-4595  
Last EDR Contact: 07/25/2023  
Next Scheduled EDR Contact: 11/06/2023  
Data Release Frequency: Quarterly

## CONSENT: Superfund (CERCLA) Consent Decrees

Major legal settlements that establish responsibility and standards for cleanup at NPL (Superfund) sites. Released periodically by United States District Courts after settlement by parties to litigation matters.

Date of Government Version: 03/31/2023  
Date Data Arrived at EDR: 04/20/2023  
Date Made Active in Reports: 07/10/2023  
Number of Days to Update: 81

Source: Department of Justice, Consent Decree Library  
Telephone: Varies  
Last EDR Contact: 06/27/2023  
Next Scheduled EDR Contact: 10/16/2023  
Data Release Frequency: Varies

## BRS: Biennial Reporting System

The Biennial Reporting System is a national system administered by the EPA that collects data on the generation and management of hazardous waste. BRS captures detailed data from two groups: Large Quantity Generators (LQG) and Treatment, Storage, and Disposal Facilities.

Date of Government Version: 12/31/2021  
Date Data Arrived at EDR: 03/09/2023  
Date Made Active in Reports: 03/20/2023  
Number of Days to Update: 11

Source: EPA/NTIS  
Telephone: 800-424-9346  
Last EDR Contact: 07/31/2023  
Next Scheduled EDR Contact: 10/02/2023  
Data Release Frequency: Biennially

# GOVERNMENT RECORDS SEARCHED / DATA CURRENCY TRACKING

## INDIAN RESERV: Indian Reservations

This map layer portrays Indian administered lands of the United States that have any area equal to or greater than 640 acres.

Date of Government Version: 12/31/2014	Source: USGS
Date Data Arrived at EDR: 07/14/2015	Telephone: 202-208-3710
Date Made Active in Reports: 01/10/2017	Last EDR Contact: 07/05/2023
Number of Days to Update: 546	Next Scheduled EDR Contact: 10/16/2023
	Data Release Frequency: Semi-Annually

## FUSRAP: Formerly Utilized Sites Remedial Action Program

DOE established the Formerly Utilized Sites Remedial Action Program (FUSRAP) in 1974 to remediate sites where radioactive contamination remained from Manhattan Project and early U.S. Atomic Energy Commission (AEC) operations.

Date of Government Version: 03/03/2023	Source: Department of Energy
Date Data Arrived at EDR: 03/03/2023	Telephone: 202-586-3559
Date Made Active in Reports: 06/09/2023	Last EDR Contact: 07/26/2023
Number of Days to Update: 98	Next Scheduled EDR Contact: 11/13/2023
	Data Release Frequency: Varies

## UMTRA: Uranium Mill Tailings Sites

Uranium ore was mined by private companies for federal government use in national defense programs. When the mills shut down, large piles of the sand-like material (mill tailings) remain after uranium has been extracted from the ore. Levels of human exposure to radioactive materials from the piles are low; however, in some cases tailings were used as construction materials before the potential health hazards of the tailings were recognized.

Date of Government Version: 08/30/2019	Source: Department of Energy
Date Data Arrived at EDR: 11/15/2019	Telephone: 505-845-0011
Date Made Active in Reports: 01/28/2020	Last EDR Contact: 05/24/2023
Number of Days to Update: 74	Next Scheduled EDR Contact: 08/28/2023
	Data Release Frequency: Varies

## LEAD SMELTER 1: Lead Smelter Sites

A listing of former lead smelter site locations.

Date of Government Version: 06/22/2023	Source: Environmental Protection Agency
Date Data Arrived at EDR: 07/06/2023	Telephone: 703-603-8787
Date Made Active in Reports: 07/24/2023	Last EDR Contact: 08/02/2023
Number of Days to Update: 18	Next Scheduled EDR Contact: 10/09/2023
	Data Release Frequency: Varies

## LEAD SMELTER 2: Lead Smelter Sites

A list of several hundred sites in the U.S. where secondary lead smelting was done from 1931 and 1964. These sites may pose a threat to public health through ingestion or inhalation of contaminated soil or dust

Date of Government Version: 04/05/2001	Source: American Journal of Public Health
Date Data Arrived at EDR: 10/27/2010	Telephone: 703-305-6451
Date Made Active in Reports: 12/02/2010	Last EDR Contact: 12/02/2009
Number of Days to Update: 36	Next Scheduled EDR Contact: N/A
	Data Release Frequency: No Update Planned

## US AIRS (AFS): Aerometric Information Retrieval System Facility Subsystem (AFS)

The database is a sub-system of Aerometric Information Retrieval System (AIRS). AFS contains compliance data on air pollution point sources regulated by the U.S. EPA and/or state and local air regulatory agencies. This information comes from source reports by various stationary sources of air pollution, such as electric power plants, steel mills, factories, and universities, and provides information about the air pollutants they produce. Action, air program, air program pollutant, and general level plant data. It is used to track emissions and compliance data from industrial plants.

# GOVERNMENT RECORDS SEARCHED / DATA CURRENCY TRACKING

Date of Government Version: 10/12/2016  
Date Data Arrived at EDR: 10/26/2016  
Date Made Active in Reports: 02/03/2017  
Number of Days to Update: 100

Source: EPA  
Telephone: 202-564-2496  
Last EDR Contact: 09/26/2017  
Next Scheduled EDR Contact: 01/08/2018  
Data Release Frequency: Annually

## US AIRS MINOR: Air Facility System Data A listing of minor source facilities.

Date of Government Version: 10/12/2016  
Date Data Arrived at EDR: 10/26/2016  
Date Made Active in Reports: 02/03/2017  
Number of Days to Update: 100

Source: EPA  
Telephone: 202-564-2496  
Last EDR Contact: 09/26/2017  
Next Scheduled EDR Contact: 01/08/2018  
Data Release Frequency: Annually

## MINES VIOLATIONS: MSHA Violation Assessment Data

Mines violation and assessment information. Department of Labor, Mine Safety & Health Administration.

Date of Government Version: 04/03/2023  
Date Data Arrived at EDR: 04/04/2023  
Date Made Active in Reports: 06/09/2023  
Number of Days to Update: 66

Source: DOL, Mine Safety & Health Admi  
Telephone: 202-693-9424  
Last EDR Contact: 07/05/2023  
Next Scheduled EDR Contact: 09/11/2023  
Data Release Frequency: Quarterly

## US MINES: Mines Master Index File

Contains all mine identification numbers issued for mines active or opened since 1971. The data also includes violation information.

Date of Government Version: 05/01/2023  
Date Data Arrived at EDR: 05/24/2023  
Date Made Active in Reports: 07/24/2023  
Number of Days to Update: 61

Source: Department of Labor, Mine Safety and Health Administration  
Telephone: 303-231-5959  
Last EDR Contact: 05/24/2023  
Next Scheduled EDR Contact: 09/04/2023  
Data Release Frequency: Semi-Annually

## US MINES 2: Ferrous and Nonferrous Metal Mines Database Listing

This map layer includes ferrous (ferrous metal mines are facilities that extract ferrous metals, such as iron ore or molybdenum) and nonferrous (Nonferrous metal mines are facilities that extract nonferrous metals, such as gold, silver, copper, zinc, and lead) metal mines in the United States.

Date of Government Version: 01/07/2022  
Date Data Arrived at EDR: 02/24/2023  
Date Made Active in Reports: 05/17/2023  
Number of Days to Update: 82

Source: USGS  
Telephone: 703-648-7709  
Last EDR Contact: 05/25/2023  
Next Scheduled EDR Contact: 09/04/2023  
Data Release Frequency: Varies

## US MINES 3: Active Mines & Mineral Plants Database Listing

Active Mines and Mineral Processing Plant operations for commodities monitored by the Minerals Information Team of the USGS.

Date of Government Version: 04/14/2011  
Date Data Arrived at EDR: 06/08/2011  
Date Made Active in Reports: 09/13/2011  
Number of Days to Update: 97

Source: USGS  
Telephone: 703-648-7709  
Last EDR Contact: 05/25/2023  
Next Scheduled EDR Contact: 09/04/2023  
Data Release Frequency: Varies

## ABANDONED MINES: Abandoned Mines

An inventory of land and water impacted by past mining (primarily coal mining) is maintained by OSMRE to provide information needed to implement the Surface Mining Control and Reclamation Act of 1977 (SMCRA). The inventory contains information on the location, type, and extent of AML impacts, as well as, information on the cost associated with the reclamation of those problems. The inventory is based upon field surveys by State, Tribal, and OSMRE program officials. It is dynamic to the extent that it is modified as new problems are identified and existing problems are reclaimed.

# GOVERNMENT RECORDS SEARCHED / DATA CURRENCY TRACKING

Date of Government Version: 03/17/2023  
Date Data Arrived at EDR: 03/17/2023  
Date Made Active in Reports: 05/30/2023  
Number of Days to Update: 74

Source: Department of Interior  
Telephone: 202-208-2609  
Last EDR Contact: 06/13/2023  
Next Scheduled EDR Contact: 09/18/2023  
Data Release Frequency: Quarterly

## FINDS: Facility Index System/Facility Registry System

Facility Index System. FINDS contains both facility information and 'pointers' to other sources that contain more detail. EDR includes the following FINDS databases in this report: PCS (Permit Compliance System), AIRS (Aerometric Information Retrieval System), DOCKET (Enforcement Docket used to manage and track information on civil judicial enforcement cases for all environmental statutes), FURS (Federal Underground Injection Control), C-DOCKET (Criminal Docket System used to track criminal enforcement actions for all environmental statutes), FFIS (Federal Facilities Information System), STATE (State Environmental Laws and Statutes), and PADS (PCB Activity Data System).

Date of Government Version: 05/04/2023  
Date Data Arrived at EDR: 05/25/2023  
Date Made Active in Reports: 07/24/2023  
Number of Days to Update: 60

Source: EPA  
Telephone: (415) 947-8000  
Last EDR Contact: 05/25/2023  
Next Scheduled EDR Contact: 09/11/2023  
Data Release Frequency: Quarterly

## ECHO: Enforcement & Compliance History Information

ECHO provides integrated compliance and enforcement information for about 800,000 regulated facilities nationwide.

Date of Government Version: 03/25/2023  
Date Data Arrived at EDR: 03/31/2023  
Date Made Active in Reports: 06/09/2023  
Number of Days to Update: 70

Source: Environmental Protection Agency  
Telephone: 202-564-2280  
Last EDR Contact: 06/29/2023  
Next Scheduled EDR Contact: 10/16/2023  
Data Release Frequency: Quarterly

## UXO: Unexploded Ordnance Sites

A listing of unexploded ordnance site locations

Date of Government Version: 11/09/2021  
Date Data Arrived at EDR: 10/20/2022  
Date Made Active in Reports: 01/10/2023  
Number of Days to Update: 82

Source: Department of Defense  
Telephone: 703-704-1564  
Last EDR Contact: 07/06/2023  
Next Scheduled EDR Contact: 10/23/2023  
Data Release Frequency: Varies

## DOCKET HWC: Hazardous Waste Compliance Docket Listing

A complete list of the Federal Agency Hazardous Waste Compliance Docket Facilities.

Date of Government Version: 05/06/2021  
Date Data Arrived at EDR: 05/21/2021  
Date Made Active in Reports: 08/11/2021  
Number of Days to Update: 82

Source: Environmental Protection Agency  
Telephone: 202-564-0527  
Last EDR Contact: 05/17/2023  
Next Scheduled EDR Contact: 09/04/2023  
Data Release Frequency: Varies

## FUELS PROGRAM: EPA Fuels Program Registered Listing

This listing includes facilities that are registered under the Part 80 (Code of Federal Regulations) EPA Fuels Programs. All companies now are required to submit new and updated registrations.

Date of Government Version: 05/15/2023  
Date Data Arrived at EDR: 05/17/2023  
Date Made Active in Reports: 07/10/2023  
Number of Days to Update: 54

Source: EPA  
Telephone: 800-385-6164  
Last EDR Contact: 05/17/2023  
Next Scheduled EDR Contact: 08/28/2023  
Data Release Frequency: Quarterly

## PFAS NPL: Superfund Sites with PFAS Detections Information

EPA's Office of Land and Emergency Management and EPA Regional Offices maintain data describing what is known about site investigations, contamination, and remedial actions under the Comprehensive Environmental Response, Compensation, and Liability Act (CERCLA) where PFAS is present in the environment.



# GOVERNMENT RECORDS SEARCHED / DATA CURRENCY TRACKING

Date of Government Version: 06/07/2023  
Date Data Arrived at EDR: 06/08/2023  
Date Made Active in Reports: 06/09/2023  
Number of Days to Update: 1

Source: Environmental Protection Agency  
Telephone: 703-603-8895  
Last EDR Contact: 07/05/2023  
Next Scheduled EDR Contact: 10/16/2023  
Data Release Frequency: Varies

## PFAS FEDERAL SITES: Federal Sites PFAS Information

Several federal entities, such as the federal Superfund program, Department of Defense, National Aeronautics and Space Administration, Department of Transportation, and Department of Energy provided information for sites with known or suspected detections at federal facilities.

Date of Government Version: 03/30/2023  
Date Data Arrived at EDR: 03/30/2023  
Date Made Active in Reports: 04/07/2023  
Number of Days to Update: 8

Source: Environmental Protection Agency  
Telephone: 202-272-0167  
Last EDR Contact: 07/05/2023  
Next Scheduled EDR Contact: 10/16/2023  
Data Release Frequency: Varies

## PFAS TSCA: PFAS Manufacture and Imports Information

EPA issued the Chemical Data Reporting (CDR) Rule under the Toxic Substances Control Act (TSCA) and requires chemical manufacturers and facilities that manufacture or import chemical substances to report data to EPA. EPA publishes non-confidential business information (non-CBI) and includes descriptive information about each site, corporate parent, production volume, other manufacturing information, and processing and use information.

Date of Government Version: 03/30/2023  
Date Data Arrived at EDR: 03/30/2023  
Date Made Active in Reports: 06/09/2023  
Number of Days to Update: 71

Source: Environmental Protection Agency  
Telephone: 202-272-0167  
Last EDR Contact: 07/05/2023  
Next Scheduled EDR Contact: 10/16/2023  
Data Release Frequency: Varies

## PFAS RCRA MANIFEST: PFAS Transfers Identified In the RCRA Database Listing

To work around the lack of PFAS waste codes in the RCRA database, EPA developed the PFAS Transfers dataset by mining e-Manifest records containing at least one of these common PFAS keywords: PFAS, PFOA, PFOS, PERFL, AFFF, GENX, GEN-X (plus the VT waste codes). These keywords were searched for in the following text fields: Manifest handling instructions (MANIFEST\_HANDLING\_INSTR), Non-hazardous waste description (NON\_HAZ\_WASTE\_DESCRIPTION), DOT printed information (DOT\_PRINTED\_INFORMATION), Waste line handling instructions (WASTE\_LINE\_HANDLING\_INSTR), Waste residue comments (WASTE\_RESIDUE\_COMMENTS).

Date of Government Version: 03/30/2023  
Date Data Arrived at EDR: 03/30/2023  
Date Made Active in Reports: 05/02/2023  
Number of Days to Update: 33

Source: Environmental Protection Agency  
Telephone: 202-272-0167  
Last EDR Contact: 07/05/2023  
Next Scheduled EDR Contact: 10/16/2023  
Data Release Frequency: Varies

## PFAS ATSDR: PFAS Contamination Site Location Listing

PFAS contamination site locations from the Department of Health & Human Services, Center for Disease Control & Prevention. ATSDR is involved at a number of PFAS-related sites, either directly or through assisting state and federal partners. As of now, most sites are related to drinking water contamination connected with PFAS production facilities or fire training areas where aqueous film-forming firefighting foam (AFFF) was regularly used.

Date of Government Version: 06/24/2020  
Date Data Arrived at EDR: 03/17/2021  
Date Made Active in Reports: 11/08/2022  
Number of Days to Update: 601

Source: Department of Health & Human Services  
Telephone: 202-741-5770  
Last EDR Contact: 07/19/2023  
Next Scheduled EDR Contact: 11/06/2023  
Data Release Frequency: Varies

## PFAS WQP: Ambient Environmental Sampling for PFAS

The Water Quality Portal (WQP) is a part of a modernized repository storing ambient sampling data for all environmental media and tissue samples. A wide range of federal, state, tribal and local governments, academic and non-governmental organizations and individuals submit project details and sampling results to this public repository. The information is commonly used for research and assessments of environmental quality.

# GOVERNMENT RECORDS SEARCHED / DATA CURRENCY TRACKING

Date of Government Version: 03/30/2023  
Date Data Arrived at EDR: 03/30/2023  
Date Made Active in Reports: 05/02/2023  
Number of Days to Update: 33

Source: Environmental Protection Agency  
Telephone: 202-272-0167  
Last EDR Contact: 07/05/2023  
Next Scheduled EDR Contact: 10/16/2023  
Data Release Frequency: Varies

## PFAS NPDES: Clean Water Act Discharge Monitoring Information

Any discharger of pollutants to waters of the United States from a point source must have a National Pollutant Discharge Elimination System (NPDES) permit. The process for obtaining limits involves the regulated entity (permittee) disclosing releases in a NPDES permit application and the permitting authority (typically the state but sometimes EPA) deciding whether to require monitoring or monitoring with limits. Caveats and Limitations: Less than half of states have required PFAS monitoring for at least one of their permittees and fewer states have established PFAS effluent limits for permittees. New rulemakings have been initiated that may increase the number of facilities monitoring for PFAS in the future.

Date of Government Version: 03/30/2023  
Date Data Arrived at EDR: 03/30/2023  
Date Made Active in Reports: 04/07/2023  
Number of Days to Update: 8

Source: Environmental Protection Agency  
Telephone: 202-272-0167  
Last EDR Contact: 07/05/2023  
Next Scheduled EDR Contact: 10/16/2023  
Data Release Frequency: Varies

## PFAS ECHO: Facilities in Industries that May Be Handling PFAS Listing

Regulators and the public have expressed interest in knowing which regulated entities may be using PFAS. EPA has developed a dataset from various sources that show which industries may be handling PFAS. Approximately 120,000 facilities subject to federal environmental programs have operated or currently operate in industry sectors with processes that may involve handling and/or release of PFAS.

Date of Government Version: 03/30/2023  
Date Data Arrived at EDR: 03/30/2023  
Date Made Active in Reports: 04/03/2023  
Number of Days to Update: 4

Source: Environmental Protection Agency  
Telephone: 202-272-0167  
Last EDR Contact: 07/05/2023  
Next Scheduled EDR Contact: 10/16/2023  
Data Release Frequency: Varies

## PFAS ECHO FIRE TRAINING: Facilities in Industries that May Be Handling PFAS Listing

A list of fire training sites was added to the Industry Sectors dataset using a keyword search on the permitted facility's name to identify sites where fire-fighting foam may have been used in training exercises. Additionally, you may view an example spreadsheet of the subset of fire training facility data, as well as the keywords used in selecting or deselecting a facility for the subset, as well as the keywords used in selecting or deselecting a facility for the subset. These keywords were tested to maximize accuracy in selecting facilities that may use fire-fighting foam in training exercises, however, due to the lack of a required reporting field in the data systems for designating fire training sites, this methodology may not identify all fire training sites or may potentially misidentify them.

Date of Government Version: 03/30/2023  
Date Data Arrived at EDR: 03/30/2023  
Date Made Active in Reports: 04/03/2023  
Number of Days to Update: 4

Source: Environmental Protection Agency  
Telephone: 202-272-0167  
Last EDR Contact: 07/05/2023  
Next Scheduled EDR Contact: 10/16/2023  
Data Release Frequency: Varies

## PFAS PART 139 AIRPORT: All Certified Part 139 Airports PFAS Information Listing

Since July 1, 2006, all certified part 139 airports are required to have fire-fighting foam onsite that meet military specifications (MIL-F-24385) (14 CFR 139.317). To date, these military specification fire-fighting foams are fluorinated and have been historically used for training and extinguishing. The 2018 FAA Reauthorization Act has a provision stating that no later than October 2021, FAA shall not require the use of fluorinated AFFF. This provision does not prohibit the use of fluorinated AFFF at Part 139 civilian airports; it only prohibits FAA from mandating its use. The Federal Aviation Administration's document AC 150/5210-6D - Aircraft Fire Extinguishing Agents provides guidance on Aircraft Fire Extinguishing Agents, which includes Aqueous Film Forming Foam (AFFF).

# GOVERNMENT RECORDS SEARCHED / DATA CURRENCY TRACKING

Date of Government Version: 03/30/2023  
Date Data Arrived at EDR: 03/30/2023  
Date Made Active in Reports: 04/03/2023  
Number of Days to Update: 4

Source: Environmental Protection Agency  
Telephone: 202-272-0167  
Last EDR Contact: 07/05/2023  
Next Scheduled EDR Contact: 10/16/2023  
Data Release Frequency: Varies

## AQUEOUS FOAM NRC: Aqueous Foam Related Incidents Listing

The National Response Center (NRC) serves as an emergency call center that fields initial reports for pollution and railroad incidents and forwards that information to appropriate federal/state agencies for response. The spreadsheets posted to the NRC website contain initial incident data that has not been validated or investigated by a federal/state response agency. Response center calls from 1990 to the most recent complete calendar year where there was indication of Aqueous Film Forming Foam (AFFF) usage are included in this dataset. NRC calls may reference AFFF usage in the ?Material Involved? or ?Incident Description? fields.

Date of Government Version: 04/27/2023  
Date Data Arrived at EDR: 04/27/2023  
Date Made Active in Reports: 05/02/2023  
Number of Days to Update: 5

Source: Environmental Protection Agency  
Telephone: 202-272-0167  
Last EDR Contact: 07/06/2023  
Next Scheduled EDR Contact: 10/16/2023  
Data Release Frequency: Varies

## PFAS: PFAS Contamination Site Location Listing

A listing of PFAS contaminated sites included in the GeoTracker database.

Date of Government Version: 03/06/2023  
Date Data Arrived at EDR: 03/07/2023  
Date Made Active in Reports: 05/05/2023  
Number of Days to Update: 59

Source: State Water Resources Control Board  
Telephone: 866-480-1028  
Last EDR Contact: 06/02/2023  
Next Scheduled EDR Contact: 09/18/2023  
Data Release Frequency: Varies

## AQUEOUS FOAM: Former Fire Training Facility Assessments Listing

Airports shown on this list are those believed to use Aqueous Film Forming Foam (AFFF), and certified by the Federal Aviation Administration (FAA) under Title 14, Code of Federal Regulations (CFR), Part 139 (14 CFR Part 139). This list was created by SWRCB using information available from the FAA. Location points shown are from the latitude and longitude listed on the FAA airport master record.

Date of Government Version: 03/06/2023  
Date Data Arrived at EDR: 03/07/2023  
Date Made Active in Reports: 05/23/2023  
Number of Days to Update: 77

Source: State Water Resources Control Board  
Telephone: 916-341-5455  
Last EDR Contact: 06/02/2023  
Next Scheduled EDR Contact: 09/18/2023  
Data Release Frequency: Varies

## CA BOND EXP. PLAN: Bond Expenditure Plan

Department of Health Services developed a site-specific expenditure plan as the basis for an appropriation of Hazardous Substance Cleanup Bond Act funds. It is not updated.

Date of Government Version: 01/01/1989  
Date Data Arrived at EDR: 07/27/1994  
Date Made Active in Reports: 08/02/1994  
Number of Days to Update: 6

Source: Department of Health Services  
Telephone: 916-255-2118  
Last EDR Contact: 05/31/1994  
Next Scheduled EDR Contact: N/A  
Data Release Frequency: No Update Planned

## CORTESE: "Cortese" Hazardous Waste & Substances Sites List

The sites for the list are designated by the State Water Resource Control Board (LUST), the Integrated Waste Board (SWF/LS), and the Department of Toxic Substances Control (Cal-Sites).

Date of Government Version: 03/20/2023  
Date Data Arrived at EDR: 03/21/2023  
Date Made Active in Reports: 06/06/2023  
Number of Days to Update: 77

Source: CAL EPA/Office of Emergency Information  
Telephone: 916-323-3400  
Last EDR Contact: 06/14/2023  
Next Scheduled EDR Contact: 10/02/2023  
Data Release Frequency: Quarterly

# GOVERNMENT RECORDS SEARCHED / DATA CURRENCY TRACKING

## CUPA LIVERMORE-PLEASANTON: CUPA Facility Listing

list of facilities associated with the various CUPA programs in Livermore-Pleasanton

Date of Government Version: 03/31/2023  
Date Data Arrived at EDR: 05/08/2023  
Date Made Active in Reports: 07/31/2023  
Number of Days to Update: 84

Source: Livermore-Pleasanton Fire Department  
Telephone: 925-454-2361  
Last EDR Contact: 05/08/2023  
Next Scheduled EDR Contact: 08/21/2023  
Data Release Frequency: Varies

## DRYCLEANERS: Cleaner Facilities

A list of drycleaner related facilities that have EPA ID numbers. These are facilities with certain SIC codes: power laundries, family and commercial; garment pressing and cleaner's agents; linen supply; coin-operated laundries and cleaning; drycleaning plants, except rugs; carpet and upholster cleaning; industrial launderers; laundry and garment services.

Date of Government Version: 08/27/2021  
Date Data Arrived at EDR: 09/01/2021  
Date Made Active in Reports: 11/19/2021  
Number of Days to Update: 79

Source: Department of Toxic Substance Control  
Telephone: 916-327-4498  
Last EDR Contact: 07/19/2023  
Next Scheduled EDR Contact: 09/11/2023  
Data Release Frequency: Annually

## DRYCLEAN VENTURA CO DIST: Drycleaner Facility Listing

A listing of drycleaner facility locations, for the Ventura County Air Pollution Control District.

Date of Government Version: 04/16/2019  
Date Data Arrived at EDR: 04/17/2019  
Date Made Active in Reports: 05/01/2023  
Number of Days to Update: 1475

Source: Ventura County Air Pollution Control District  
Telephone: 805-645-1421  
Last EDR Contact: 07/25/2023  
Next Scheduled EDR Contact: 09/11/2023  
Data Release Frequency: Varies

## DRYCLEAN SOUTH COAST: South Coast Air Quality Management District Drycleaner Listing

A listing of dry cleaners in the South Coast Air Quality Management District

Date of Government Version: 02/17/2023  
Date Data Arrived at EDR: 02/17/2023  
Date Made Active in Reports: 05/09/2023  
Number of Days to Update: 81

Source: South Coast Air Quality Management District  
Telephone: 909-396-3211  
Last EDR Contact: 05/17/2023  
Next Scheduled EDR Contact: 09/04/2023  
Data Release Frequency: Varies

## DRYCLEAN AVAQM: Antelope Valley Air Quality Management District Drycleaner Listing

A listing of dry cleaners in the Antelope Valley Air Quality Management District.

Date of Government Version: 02/23/2023  
Date Data Arrived at EDR: 02/24/2023  
Date Made Active in Reports: 05/15/2023  
Number of Days to Update: 80

Source: Antelope Valley Air Quality Management District  
Telephone: 661-723-8070  
Last EDR Contact: 05/23/2023  
Next Scheduled EDR Contact: 09/11/2023  
Data Release Frequency: Varies

## DRYCLEAN NO SONOMA CO DIST: Northern Sonoma County County Air Pollution Control District Drycleaner Facility Listing

A listing of drycleaner facility locations, for the Northern Sonoma County Air Pollution Control District.,

Date of Government Version: 04/17/2019  
Date Data Arrived at EDR: 04/17/2019  
Date Made Active in Reports: 05/01/2023  
Number of Days to Update: 1475

Source: Santa Barbara County Air Pollution Control District  
Telephone: 707-433-5911  
Last EDR Contact: 04/25/2023  
Next Scheduled EDR Contact: 09/11/2023  
Data Release Frequency: Varies

## DRYCLEAN PLACER CO DIST: Placer County Air Quality Management District Drycleaner Facility Listing

A listing of drycleaner facility locations, for the Placer County Air Quality Management District.

# GOVERNMENT RECORDS SEARCHED / DATA CURRENCY TRACKING

Date of Government Version: 01/16/2018  
Date Data Arrived at EDR: 04/19/2019  
Date Made Active in Reports: 05/01/2023  
Number of Days to Update: 1473

Source: Placer County Air Quality Management District  
Telephone: 530-745-2335  
Last EDR Contact: 05/11/2023  
Next Scheduled EDR Contact: 09/11/2023  
Data Release Frequency: Varies

**DRYCLEAN EAST KERN DIST:** Eastern Kern Air Pollution Control District Drycleaner Facility Listing  
A listing of drycleaner facility locations, for the Eastern Kern Air Pollution Control District.

Date of Government Version: 01/12/2023  
Date Data Arrived at EDR: 04/26/2023  
Date Made Active in Reports: 07/14/2023  
Number of Days to Update: 79

Source: Eastern Kern Air Pollution Control District  
Telephone: 661-862-9684  
Last EDR Contact: 04/25/2023  
Next Scheduled EDR Contact: 09/11/2023  
Data Release Frequency: Varies

**DRYCLEAN BAY AREA DIST:** Bay Area Air Quality Management District Drycleaner Facility Listing  
Bay Area Air Quality Management District Drycleaner Facility Listing.

Date of Government Version: 02/20/2019  
Date Data Arrived at EDR: 05/30/2019  
Date Made Active in Reports: 05/01/2023  
Number of Days to Update: 1432

Source: Bay Area Air Quality Management District  
Telephone: 415-516-1916  
Last EDR Contact: 07/25/2023  
Next Scheduled EDR Contact: 09/11/2023  
Data Release Frequency: Varies

**DRYCLEAN BUTTE CO DIST:** Butte County Air Quality Management District Drycleaner Facility Listing  
Butte County Air Quality Management District Drycleaner Facility Listing.

Date of Government Version: 12/31/2018  
Date Data Arrived at EDR: 04/23/2019  
Date Made Active in Reports: 05/01/2023  
Number of Days to Update: 1469

Source: Butte County Air Quality Management District  
Telephone: 530-332-9400  
Last EDR Contact: 07/13/2023  
Next Scheduled EDR Contact: 09/11/2023  
Data Release Frequency: Varies

**DRYCLEAN CALAVERAS CO DIST:** Calaveras County Environmental Management Agency Drycleaner Facility Listing  
A listing of drycleaner facility locations, for the Calaveras County Environmental Management Agency.

Date of Government Version: 06/17/2019  
Date Data Arrived at EDR: 06/19/2019  
Date Made Active in Reports: 05/01/2023  
Number of Days to Update: 1412

Source: Calaveras County Environmental Management Agency  
Telephone: 209-754-6399  
Last EDR Contact: 04/24/2023  
Next Scheduled EDR Contact: 09/16/2019  
Data Release Frequency: Varies

**DRYCLEAN IMPERIAL CO DIST:** Imperial County Air Pollution Control District Drycleaner Facility Listing  
A listing of drycleaner facility locations, for the Imperial County Air Pollution Control District

Date of Government Version: 04/25/2023  
Date Data Arrived at EDR: 04/26/2023  
Date Made Active in Reports: 07/14/2023  
Number of Days to Update: 79

Source: Imperial County Air Pollution Control District  
Telephone: 442-265-1800  
Last EDR Contact: 04/25/2023  
Next Scheduled EDR Contact: 09/11/2023  
Data Release Frequency: Varies

**DRYCLEAN MENDO CO DIST:** Mendocino County Air Quality Management District Drycleaner Facility Listing  
A listing of drycleaner facility locations, for the Mendocino County Air Quality Management District.

Date of Government Version: 04/27/2023  
Date Data Arrived at EDR: 04/28/2023  
Date Made Active in Reports: 07/14/2023  
Number of Days to Update: 77

Source: Mendocino County Air Quality Management District  
Telephone: 707-463-4354  
Last EDR Contact: 04/25/2023  
Next Scheduled EDR Contact: 09/11/2023  
Data Release Frequency: Varies

# GOVERNMENT RECORDS SEARCHED / DATA CURRENCY TRACKING

## DRYCLEAN GRANT: Grant Recipients List

Assembly Bill 998 (AB 998) established the Non-Toxic Dry Cleaning Incentive Program to provide financial assistance to the dry cleaning industry to switch from systems using perchloroethylene (Perc), an identified toxic air contaminant and potential human carcinogen, to non-toxic and non-smog forming alternatives.

Date of Government Version: 12/31/2020	Source: California Air Resources Board
Date Data Arrived at EDR: 02/04/2021	Telephone: 916-323-0006
Date Made Active in Reports: 05/01/2023	Last EDR Contact: 07/24/2023
Number of Days to Update: 816	Next Scheduled EDR Contact: 11/06/2023
	Data Release Frequency: Varies

## DRYCLEAN MOJAVE DESERT DIST: Mojave Desert Air Quality Management District Drycleaner Facility Listing

A listing of drycleaner facility locations, for the Mojave Desert Air Quality Management District.

Date of Government Version: 04/26/2023	Source: Mojave Desert Air Quality Management District
Date Data Arrived at EDR: 04/27/2023	Telephone: 760-245-1661
Date Made Active in Reports: 07/14/2023	Last EDR Contact: 04/25/2023
Number of Days to Update: 78	Next Scheduled EDR Contact: 09/11/2023
	Data Release Frequency: Varies

## DRYCLEAN LAKE CO DIST: Lake County Air Quality Management District Drycleaner Facility Listing

A listing of drycleaner facility locations, for the Lake County Air Quality Management District.

Date of Government Version: 04/29/2019	Source: Lake County Air Quality Management District
Date Data Arrived at EDR: 05/07/2019	Telephone: 707-263-7000
Date Made Active in Reports: 05/01/2023	Last EDR Contact: 05/11/2023
Number of Days to Update: 1455	Next Scheduled EDR Contact: 09/11/2023
	Data Release Frequency: Varies

## DRYCLEAN MONTEREY BAY DIST: Monterey Bay Air Quality Management District Drycleaner Facility Listing

A listing of drycleaner facility locations, for the Monterey Bay Air Quality Management District.

Date of Government Version: 04/25/2023	Source: Monterey Bay Air Quality Management District
Date Data Arrived at EDR: 04/26/2023	Telephone: 831-647-9411
Date Made Active in Reports: 07/14/2023	Last EDR Contact: 04/25/2023
Number of Days to Update: 79	Next Scheduled EDR Contact: 09/11/2023
	Data Release Frequency: Varies

## DRYCLEAN SHASTA CO DIST: Shasta County Air Quality Management District District Drycleaner Facility Listing

A listing of drycleaner facility locations, for the Shasta County Air Quality Management District.

Date of Government Version: 04/26/2023	Source: Shasta County Air Quality Management District
Date Data Arrived at EDR: 04/27/2023	Telephone: 530-225-5674
Date Made Active in Reports: 07/14/2023	Last EDR Contact: 04/25/2023
Number of Days to Update: 78	Next Scheduled EDR Contact: 09/11/2023
	Data Release Frequency: Varies

## DRYCLEAN NO COAST UNIFIED DIST: North Coast Unified Air Quality Management District Drycleaner Facility Listing

A listing of drycleaner facility locations, for the North Coast Unified Air Quality Management District.

Date of Government Version: 11/30/2016	Source: North Coast Unified Air Quality Management District
Date Data Arrived at EDR: 04/19/2019	Telephone: 707-443-3093
Date Made Active in Reports: 05/01/2023	Last EDR Contact: 04/25/2023
Number of Days to Update: 1473	Next Scheduled EDR Contact: 09/11/2023
	Data Release Frequency: Varies

## DRYCLEAN YOLO-SOLANO DIST: Yolo-Solano Air Quality Management District Drycleaner Facility Listing

A listing of drycleaner facility locations, for the Yolo-Solano Air Quality Management District.

Date of Government Version: 04/25/2023	Source: Yolo-Solano Air Quality Management District
Date Data Arrived at EDR: 04/27/2023	Telephone: 530-757-3650
Date Made Active in Reports: 07/14/2023	Last EDR Contact: 04/25/2023
Number of Days to Update: 78	Next Scheduled EDR Contact: 09/11/2023
	Data Release Frequency: Varies

# GOVERNMENT RECORDS SEARCHED / DATA CURRENCY TRACKING

**DRYCLEAN NO SIERRA DIST:** Northern Sierra Air Quality Management District Drycleaner Facility Listing  
A listing of drycleaner facility locations, for the Northern Sierra Air Quality Management District,

Date of Government Version: 05/07/2019	Source: Northern Sierra Air Quality Management District
Date Data Arrived at EDR: 05/07/2019	Telephone: 530-274-9350
Date Made Active in Reports: 05/01/2023	Last EDR Contact: 04/25/2023
Number of Days to Update: 1455	Next Scheduled EDR Contact: 09/11/2023
	Data Release Frequency: Varies

**DRYCLEAN SAN DIEGO CO DIST:** San Diego County Air Pollution Control District Drycleaner Facility Listing  
A listing of drycleaner facility locations, for the San Diego County Air Pollution Control District.

Date of Government Version: 02/01/2019	Source: San Diego County Air Pollution Control District
Date Data Arrived at EDR: 05/01/2019	Telephone: 858-586-2616
Date Made Active in Reports: 05/01/2023	Last EDR Contact: 04/25/2023
Number of Days to Update: 1461	Next Scheduled EDR Contact: 09/11/2023
	Data Release Frequency: Varies

**DRYCLEAN SACRAMENTO METO DIST:** Sacramento Metropolitan Air Quality Management District Drycleaner Facility Listing  
A listing of drycleaner facility locations, for the Sacramento Metropolitan Air Quality Management District.

Date of Government Version: 04/25/2023	Source: Sacramento Metropolitan Air Quality Management District
Date Data Arrived at EDR: 04/28/2023	Telephone: 916-874-3958
Date Made Active in Reports: 07/19/2023	Last EDR Contact: 07/17/2023
Number of Days to Update: 82	Next Scheduled EDR Contact: 09/11/2023
	Data Release Frequency: Varies

**DRYCLEAN GLENN CO DIST:** Glenn County Air Pollution Control District Drycleaner Facility Listing  
A listing of drycleaner facility locations, for the Glenn County Air Pollution Control District.

Date of Government Version: 05/02/2023	Source: Glenn County Air Pollution Control District
Date Data Arrived at EDR: 05/03/2023	Telephone: 530-934-6500
Date Made Active in Reports: 07/25/2023	Last EDR Contact: 05/03/2023
Number of Days to Update: 83	Next Scheduled EDR Contact: 09/11/2023
	Data Release Frequency: Varies

**DRYCLEAN SANTA BARB CO DIST:** Santa Barbara County Air Pollution Control District Drycleaner Facility Listing  
A listing of drycleaner facility locations, for the Santa Barbara County Air Pollution Control District.

Date of Government Version: 02/19/2019	Source: Santa Barbara County Air Pollution Control District
Date Data Arrived at EDR: 04/17/2019	Telephone: 805-961-8867
Date Made Active in Reports: 05/01/2023	Last EDR Contact: 04/25/2023
Number of Days to Update: 1475	Next Scheduled EDR Contact: 09/11/2023
	Data Release Frequency: Varies

**DRYCLEAN SAN JOAQU VAL DIST:** San Joaquin Valley Air Pollution Control District District Drycleaner Facility Listing  
A listing of drycleaner facility locations, for the San Joaquin Valley Air Pollution Control District.

Date of Government Version: 05/01/2019	Source: San Joaquin Valley Air Pollution Control District
Date Data Arrived at EDR: 05/03/2019	Telephone: 559-230-6001
Date Made Active in Reports: 05/01/2023	Last EDR Contact: 05/11/2023
Number of Days to Update: 1459	Next Scheduled EDR Contact: 09/11/2023
	Data Release Frequency: Varies

**DRYCLEAN SAN LUIS OB CO DIST:** San Luis Obispo County Air Pollution Control District Drycleaner Facility Listing  
A listing of drycleaner facility locations, for the San Luis Obispo County Air Pollution Control District.

Date of Government Version: 04/23/2019	Source: San Luis Obispo County Air Pollution Control District
Date Data Arrived at EDR: 04/25/2019	Telephone: 805-781-5756
Date Made Active in Reports: 05/01/2023	Last EDR Contact: 07/25/2023
Number of Days to Update: 1467	Next Scheduled EDR Contact: 09/11/2023
	Data Release Frequency: Varies

# GOVERNMENT RECORDS SEARCHED / DATA CURRENCY TRACKING

**DRYCLEAN TEHAMA CO DIST:** Tehama County Air Pollution Control District Drycleaner Facility Listing  
A listing of drycleaner facility locations, for the Tehama County Air Pollution Control District.

Date of Government Version: 04/24/2019	Source: Tehama County Air Pollution Control District
Date Data Arrived at EDR: 04/24/2019	Telephone: 530-527-3717
Date Made Active in Reports: 05/01/2023	Last EDR Contact: 04/25/2023
Number of Days to Update: 1468	Next Scheduled EDR Contact: 09/11/2023
	Data Release Frequency: Varies

**DRYCLEAN AMADOR:** Amador Air District Drycleaner Facility Listing  
A listing of drycleaner facility locations, for the Amador Air Quality Management District

Date of Government Version: 04/26/2023	Source: Amador Air Quality Management District
Date Data Arrived at EDR: 04/27/2023	Telephone: 209-257-0112
Date Made Active in Reports: 07/13/2023	Last EDR Contact: 04/24/2023
Number of Days to Update: 77	Next Scheduled EDR Contact: 09/11/2023
	Data Release Frequency: Varies

**DRYCLEAN FEATHER RIVER DIST:** Feather River Air Quality Management District Drycleaner Facility Listing  
A listing of drycleaner facility locations, for the Feather River Air Quality Management District.

Date of Government Version: 03/08/2023	Source: Feather River Air Quality Management District
Date Data Arrived at EDR: 03/09/2023	Telephone: 530-634-7659
Date Made Active in Reports: 06/05/2023	Last EDR Contact: 06/08/2023
Number of Days to Update: 88	Next Scheduled EDR Contact: 06/12/2023
	Data Release Frequency: Varies

**EMI:** Emissions Inventory Data

Toxics and criteria pollutant emissions data collected by the ARB and local air pollution agencies.

Date of Government Version: 12/31/2020	Source: California Air Resources Board
Date Data Arrived at EDR: 06/13/2022	Telephone: 916-322-2990
Date Made Active in Reports: 08/30/2022	Last EDR Contact: 06/09/2023
Number of Days to Update: 78	Next Scheduled EDR Contact: 09/25/2023
	Data Release Frequency: Varies

**ENF:** Enforcement Action Listing

A listing of Water Board Enforcement Actions. Formal is everything except Oral/Verbal Communication, Notice of Violation, Expedited Payment Letter, and Staff Enforcement Letter.

Date of Government Version: 04/17/2023	Source: State Water Resources Control Board
Date Data Arrived at EDR: 04/18/2023	Telephone: 916-445-9379
Date Made Active in Reports: 07/06/2023	Last EDR Contact: 07/18/2023
Number of Days to Update: 79	Next Scheduled EDR Contact: 10/30/2023
	Data Release Frequency: Varies

**Financial Assurance 1:** Financial Assurance Information Listing

Financial Assurance information

Date of Government Version: 01/11/2023	Source: Department of Toxic Substances Control
Date Data Arrived at EDR: 01/17/2023	Telephone: 916-255-3628
Date Made Active in Reports: 04/04/2023	Last EDR Contact: 06/28/2023
Number of Days to Update: 77	Next Scheduled EDR Contact: 10/30/2023
	Data Release Frequency: Varies

**Financial Assurance 2:** Financial Assurance Information Listing

A listing of financial assurance information for solid waste facilities. Financial assurance is intended to ensure that resources are available to pay for the cost of closure, post-closure care, and corrective measures if the owner or operator of a regulated facility is unable or unwilling to pay.



# GOVERNMENT RECORDS SEARCHED / DATA CURRENCY TRACKING

Date of Government Version: 02/06/2023  
Date Data Arrived at EDR: 02/15/2023  
Date Made Active in Reports: 05/09/2023  
Number of Days to Update: 83

Source: California Integrated Waste Management Board  
Telephone: 916-341-6066  
Last EDR Contact: 08/02/2023  
Next Scheduled EDR Contact: 11/20/2023  
Data Release Frequency: Varies

## ICE: Inspection, Compliance and Enforcement

Contains data pertaining to the Permitted Facilities with Inspections / Enforcements sites tracked in Envirostor.

Date of Government Version: 02/13/2023  
Date Data Arrived at EDR: 02/14/2023  
Date Made Active in Reports: 05/08/2023  
Number of Days to Update: 83

Source: Department of Toxic Substances Control  
Telephone: 877-786-9427  
Last EDR Contact: 05/16/2023  
Next Scheduled EDR Contact: 08/28/2023  
Data Release Frequency: Quarterly

## HIST CORTESE: Hazardous Waste & Substance Site List

The sites for the list are designated by the State Water Resource Control Board [LUST], the Integrated Waste Board [SWF/LS], and the Department of Toxic Substances Control [CALSTES]. This listing is no longer updated by the state agency.

Date of Government Version: 04/01/2001  
Date Data Arrived at EDR: 01/22/2009  
Date Made Active in Reports: 04/08/2009  
Number of Days to Update: 76

Source: Department of Toxic Substances Control  
Telephone: 916-323-3400  
Last EDR Contact: 01/22/2009  
Next Scheduled EDR Contact: N/A  
Data Release Frequency: No Update Planned

## HWP: EnviroStor Permitted Facilities Listing

Detailed information on permitted hazardous waste facilities and corrective action ("cleanups") tracked in EnviroStor.

Date of Government Version: 02/13/2023  
Date Data Arrived at EDR: 02/14/2023  
Date Made Active in Reports: 05/08/2023  
Number of Days to Update: 83

Source: Department of Toxic Substances Control  
Telephone: 916-323-3400  
Last EDR Contact: 05/16/2023  
Next Scheduled EDR Contact: 08/28/2023  
Data Release Frequency: Quarterly

## HWT: Registered Hazardous Waste Transporter Database

A listing of hazardous waste transporters. In California, unless specifically exempted, it is unlawful for any person to transport hazardous wastes unless the person holds a valid registration issued by DTSC. A hazardous waste transporter registration is valid for one year and is assigned a unique registration number.

Date of Government Version: 04/03/2023  
Date Data Arrived at EDR: 04/04/2023  
Date Made Active in Reports: 06/27/2023  
Number of Days to Update: 84

Source: Department of Toxic Substances Control  
Telephone: 916-440-7145  
Last EDR Contact: 06/29/2023  
Next Scheduled EDR Contact: 10/16/2023  
Data Release Frequency: Quarterly

## HAZNET: Facility and Manifest Data

Facility and Manifest Data. The data is extracted from the copies of hazardous waste manifests received each year by the DTSC. The annual volume of manifests is typically 700,000 - 1,000,000 annually, representing approximately 350,000 - 500,000 shipments. Data are from the manifests submitted without correction, and therefore many contain some invalid values for data elements such as generator ID, TSD ID, waste category, and disposal method. This database begins with calendar year 1993.

Date of Government Version: 12/31/2021  
Date Data Arrived at EDR: 07/05/2022  
Date Made Active in Reports: 09/19/2022  
Number of Days to Update: 76

Source: California Environmental Protection Agency  
Telephone: 916-255-1136  
Last EDR Contact: 07/07/2023  
Next Scheduled EDR Contact: 10/16/2023  
Data Release Frequency: Annually

# GOVERNMENT RECORDS SEARCHED / DATA CURRENCY TRACKING

## MINES: Mines Site Location Listing

A listing of mine site locations from the Office of Mine Reclamation.

Date of Government Version: 03/06/2023	Source: Department of Conservation
Date Data Arrived at EDR: 03/07/2023	Telephone: 916-322-1080
Date Made Active in Reports: 05/23/2023	Last EDR Contact: 06/02/2023
Number of Days to Update: 77	Next Scheduled EDR Contact: 09/18/2023
	Data Release Frequency: Quarterly

## MWMP: Medical Waste Management Program Listing

The Medical Waste Management Program (MWMP) ensures the proper handling and disposal of medical waste by permitting and inspecting medical waste Offsite Treatment Facilities (PDF) and Transfer Stations (PDF) throughout the state. MWMP also oversees all Medical Waste Transporters.

Date of Government Version: 01/09/2023	Source: Department of Public Health
Date Data Arrived at EDR: 02/28/2023	Telephone: 916-558-1784
Date Made Active in Reports: 05/17/2023	Last EDR Contact: 05/25/2023
Number of Days to Update: 78	Next Scheduled EDR Contact: 09/11/2023
	Data Release Frequency: Varies

## NPDES: NPDES Permits Listing

A listing of NPDES permits, including stormwater.

Date of Government Version: 05/08/2023	Source: State Water Resources Control Board
Date Data Arrived at EDR: 05/08/2023	Telephone: 916-445-9379
Date Made Active in Reports: 07/31/2023	Last EDR Contact: 05/08/2023
Number of Days to Update: 84	Next Scheduled EDR Contact: 08/21/2023
	Data Release Frequency: Quarterly

## PEST LIC: Pesticide Regulation Licenses Listing

A listing of licenses and certificates issued by the Department of Pesticide Regulation. The DPR issues licenses and/or certificates to: Persons and businesses that apply or sell pesticides; Pest control dealers and brokers; Persons who advise on agricultural pesticide applications.

Date of Government Version: 02/27/2023	Source: Department of Pesticide Regulation
Date Data Arrived at EDR: 02/28/2023	Telephone: 916-445-4038
Date Made Active in Reports: 05/22/2023	Last EDR Contact: 05/25/2023
Number of Days to Update: 83	Next Scheduled EDR Contact: 09/11/2023
	Data Release Frequency: Quarterly

## PROC: Certified Processors Database

A listing of certified processors.

Date of Government Version: 03/06/2023	Source: Department of Conservation
Date Data Arrived at EDR: 03/07/2023	Telephone: 916-323-3836
Date Made Active in Reports: 03/31/2023	Last EDR Contact: 06/02/2023
Number of Days to Update: 24	Next Scheduled EDR Contact: 09/18/2023
	Data Release Frequency: Quarterly

## NOTIFY 65: Proposition 65 Records

Listings of all Proposition 65 incidents reported to counties by the State Water Resources Control Board and the Regional Water Quality Control Board. This database is no longer updated by the reporting agency.

Date of Government Version: 03/09/2023	Source: State Water Resources Control Board
Date Data Arrived at EDR: 03/10/2023	Telephone: 916-445-3846
Date Made Active in Reports: 05/24/2023	Last EDR Contact: 06/06/2023
Number of Days to Update: 75	Next Scheduled EDR Contact: 09/25/2023
	Data Release Frequency: No Update Planned

# GOVERNMENT RECORDS SEARCHED / DATA CURRENCY TRACKING

## SAN JOSE HAZMAT: Hazardous Material Facilities

Hazardous material facilities, including underground storage tank sites.

Date of Government Version: 11/03/2020	Source: City of San Jose Fire Department
Date Data Arrived at EDR: 11/05/2020	Telephone: 408-535-7694
Date Made Active in Reports: 01/26/2021	Last EDR Contact: 07/26/2023
Number of Days to Update: 82	Next Scheduled EDR Contact: 11/13/2023
	Data Release Frequency: Annually

## SANTA CRUZ CO SITE MITI: Site Mitigation Listing

Sites may become contaminated with toxic chemicals through illegal dumping or disposal, from leaking underground storage tanks, or through industrial or commercial activities. The goal of the site mitigation program is to protect the public health and the environment while facilitating completion of contaminated site clean-up projects in a timely manner.

Date of Government Version: 12/03/2018	Source: Santa Cruz Environmental Health Services
Date Data Arrived at EDR: 06/23/2023	Telephone: 831-454-2761
Date Made Active in Reports: 07/13/2023	Last EDR Contact: 05/10/2023
Number of Days to Update: 20	Next Scheduled EDR Contact: 08/28/2023
	Data Release Frequency: Varies

## UIC: UIC Listing

A listing of wells identified as underground injection wells, in the California Oil and Gas Wells database.

Date of Government Version: 03/06/2023	Source: Department of Conservation
Date Data Arrived at EDR: 03/07/2023	Telephone: 916-445-2408
Date Made Active in Reports: 03/31/2023	Last EDR Contact: 06/02/2023
Number of Days to Update: 24	Next Scheduled EDR Contact: 09/18/2023
	Data Release Frequency: Varies

## UIC GEO: Underground Injection Control Sites (GEOTRACKER)

Underground control injection sites

Date of Government Version: 03/06/2023	Source: State Water Resource Control Board
Date Data Arrived at EDR: 03/07/2023	Telephone: 866-480-1028
Date Made Active in Reports: 03/31/2023	Last EDR Contact: 06/05/2023
Number of Days to Update: 24	Next Scheduled EDR Contact: 09/18/2023
	Data Release Frequency: Varies

## WASTEWATER PITS: Oil Wastewater Pits Listing

Water officials discovered that oil producers have been dumping chemical-laden wastewater into hundreds of unlined pits that are operating without proper permits. Inspections completed by the Central Valley Regional Water Quality Control Board revealed the existence of previously unidentified waste sites. The water boards review found that more than one-third of the region's active disposal pits are operating without permission.

Date of Government Version: 02/11/2021	Source: RWQCB, Central Valley Region
Date Data Arrived at EDR: 07/01/2021	Telephone: 559-445-5577
Date Made Active in Reports: 09/29/2021	Last EDR Contact: 07/07/2023
Number of Days to Update: 90	Next Scheduled EDR Contact: 10/16/2023
	Data Release Frequency: Varies

## WDS: Waste Discharge System

Sites which have been issued waste discharge requirements.

Date of Government Version: 06/19/2007	Source: State Water Resources Control Board
Date Data Arrived at EDR: 06/20/2007	Telephone: 916-341-5227
Date Made Active in Reports: 06/29/2007	Last EDR Contact: 05/10/2023
Number of Days to Update: 9	Next Scheduled EDR Contact: 08/28/2023
	Data Release Frequency: No Update Planned

# GOVERNMENT RECORDS SEARCHED / DATA CURRENCY TRACKING

## WIP: Well Investigation Program Case List

Well Investigation Program case in the San Gabriel and San Fernando Valley area.

Date of Government Version: 07/03/2009  
Date Data Arrived at EDR: 07/21/2009  
Date Made Active in Reports: 08/03/2009  
Number of Days to Update: 13

Source: Los Angeles Water Quality Control Board  
Telephone: 213-576-6726  
Last EDR Contact: 06/13/2023  
Next Scheduled EDR Contact: 10/02/2023  
Data Release Frequency: No Update Planned

## MILITARY PRIV SITES: Military Privatized Sites (GEOTRACKER)

Military privatized sites

Date of Government Version: 03/06/2023  
Date Data Arrived at EDR: 03/07/2023  
Date Made Active in Reports: 03/31/2023  
Number of Days to Update: 24

Source: State Water Resources Control Board  
Telephone: 866-480-1028  
Last EDR Contact: 06/05/2023  
Next Scheduled EDR Contact: 09/18/2023  
Data Release Frequency: Varies

## PROJECT: Project Sites (GEOTRACKER)

Projects sites

Date of Government Version: 03/06/2023  
Date Data Arrived at EDR: 03/07/2023  
Date Made Active in Reports: 03/31/2023  
Number of Days to Update: 24

Source: State Water Resources Control Board  
Telephone: 866-480-1028  
Last EDR Contact: 06/05/2023  
Next Scheduled EDR Contact: 09/18/2023  
Data Release Frequency: Varies

## WDR: Waste Discharge Requirements Listing

In general, the Waste Discharge Requirements (WDRs) Program (sometimes also referred to as the "Non Chapter 15 (Non 15) Program") regulates point discharges that are exempt pursuant to Subsection 20090 of Title 27 and not subject to the Federal Water Pollution Control Act. Exemptions from Title 27 may be granted for nine categories of discharges (e.g., sewage, wastewater, etc.) that meet, and continue to meet, the preconditions listed for each specific exemption. The scope of the WDRs Program also includes the discharge of wastes classified as inert, pursuant to section 20230 of Title 27.

Date of Government Version: 03/06/2023  
Date Data Arrived at EDR: 03/07/2023  
Date Made Active in Reports: 05/24/2023  
Number of Days to Update: 78

Source: State Water Resources Control Board  
Telephone: 916-341-5810  
Last EDR Contact: 06/02/2023  
Next Scheduled EDR Contact: 09/18/2023  
Data Release Frequency: Quarterly

## CIWQS: California Integrated Water Quality System

The California Integrated Water Quality System (CIWQS) is a computer system used by the State and Regional Water Quality Control Boards to track information about places of environmental interest, manage permits and other orders, track inspections, and manage violations and enforcement activities.

Date of Government Version: 02/27/2023  
Date Data Arrived at EDR: 02/28/2023  
Date Made Active in Reports: 05/17/2023  
Number of Days to Update: 78

Source: State Water Resources Control Board  
Telephone: 866-794-4977  
Last EDR Contact: 05/25/2023  
Next Scheduled EDR Contact: 09/11/2023  
Data Release Frequency: Varies

## CERS: CalEPA Regulated Site Portal Data

The CalEPA Regulated Site Portal database combines data about environmentally regulated sites and facilities in California into a single database. It combines data from a variety of state and federal databases, and provides an overview of regulated activities across the spectrum of environmental programs for any given location in California. These activities include hazardous materials and waste, state and federal cleanups, impacted ground and surface waters, and toxic materials

# GOVERNMENT RECORDS SEARCHED / DATA CURRENCY TRACKING

Date of Government Version: 04/17/2023  
Date Data Arrived at EDR: 04/18/2023  
Date Made Active in Reports: 07/06/2023  
Number of Days to Update: 79

Source: California Environmental Protection Agency  
Telephone: 916-323-2514  
Last EDR Contact: 07/18/2023  
Next Scheduled EDR Contact: 10/30/2023  
Data Release Frequency: Varies

## NON-CASE INFO: Non-Case Information Sites (GEOTRACKER)

Non-Case Information sites

Date of Government Version: 03/06/2023  
Date Data Arrived at EDR: 03/07/2023  
Date Made Active in Reports: 03/31/2023  
Number of Days to Update: 24

Source: State Water Resources Control Board  
Telephone: 866-480-1028  
Last EDR Contact: 06/05/2023  
Next Scheduled EDR Contact: 09/18/2023  
Data Release Frequency: Varies

## OTHER OIL GAS: Other Oil & Gas Projects Sites (GEOTRACKER)

Other Oil & Gas Projects sites

Date of Government Version: 03/06/2023  
Date Data Arrived at EDR: 03/07/2023  
Date Made Active in Reports: 03/31/2023  
Number of Days to Update: 24

Source: State Water Resources Control Board  
Telephone: 866-480-1028  
Last EDR Contact: 06/05/2023  
Next Scheduled EDR Contact: 09/18/2023  
Data Release Frequency: Varies

## PROD WATER PONDS: Produced Water Ponds Sites (GEOTRACKER)

Produced water ponds sites

Date of Government Version: 03/06/2023  
Date Data Arrived at EDR: 03/07/2023  
Date Made Active in Reports: 03/31/2023  
Number of Days to Update: 24

Source: State Water Resources Control Board  
Telephone: 866-480-1028  
Last EDR Contact: 06/05/2023  
Next Scheduled EDR Contact: 09/18/2023  
Data Release Frequency: Varies

## SAMPLING POINT: Sampling Point ? Public Sites (GEOTRACKER)

Sampling point - public sites

Date of Government Version: 03/06/2023  
Date Data Arrived at EDR: 03/07/2023  
Date Made Active in Reports: 03/31/2023  
Number of Days to Update: 24

Source: State Water Resources Control Board  
Telephone: 866-480-1028  
Last EDR Contact: 06/05/2023  
Next Scheduled EDR Contact: 09/18/2023  
Data Release Frequency: Varies

## WELL STIM PROJ: Well Stimulation Project (GEOTRACKER)

Includes areas of groundwater monitoring plans, a depiction of the monitoring network, and the facilities, boundaries, and subsurface characteristics of the oilfield and the features (oil and gas wells, produced water ponds, UIC wells, water supply wells, etc?) being monitored

Date of Government Version: 03/06/2023  
Date Data Arrived at EDR: 03/07/2023  
Date Made Active in Reports: 03/31/2023  
Number of Days to Update: 24

Source: State Water Resources Control Board  
Telephone: 866-480-1028  
Last EDR Contact: 06/05/2023  
Next Scheduled EDR Contact: 09/18/2023  
Data Release Frequency: Varies

## MINES MRDS: Mineral Resources Data System

Mineral Resources Data System

Date of Government Version: 08/23/2022  
Date Data Arrived at EDR: 11/22/2022  
Date Made Active in Reports: 02/28/2023  
Number of Days to Update: 98

Source: USGS  
Telephone: 703-648-6533  
Last EDR Contact: 05/25/2023  
Next Scheduled EDR Contact: 09/04/2023  
Data Release Frequency: Varies

# GOVERNMENT RECORDS SEARCHED / DATA CURRENCY TRACKING

## PFAS TRIS: List of PFAS Added to the TRI

Section 7321 of the National Defense Authorization Act for Fiscal Year 2020 (NDAA) immediately added certain per- and polyfluoroalkyl substances (PFAS) to the list of chemicals covered by the Toxics Release Inventory (TRI) under Section 313 of the Emergency Planning and Community Right-to-Know Act (EPCRA) and provided a framework for additional PFAS to be added to TRI on an annual basis.

Date of Government Version: 06/07/2023	Source: Environmental Protection Agency
Date Data Arrived at EDR: 06/08/2023	Telephone: 202-566-0250
Date Made Active in Reports: 06/09/2023	Last EDR Contact: 07/05/2023
Number of Days to Update: 1	Next Scheduled EDR Contact: 10/16/2023
	Data Release Frequency: Varies

## HWTS: Hazardous Waste Tracking System

DTSC maintains the Hazardous Waste Tracking System that stores ID number information since the early 1980s and manifest data since 1993. The system collects both manifest copies from the generator and destination facility.

Date of Government Version: 04/13/2023	Source: Department of Toxic Substances Control
Date Data Arrived at EDR: 04/18/2023	Telephone: 916-324-2444
Date Made Active in Reports: 07/10/2023	Last EDR Contact: 06/27/2023
Number of Days to Update: 83	Next Scheduled EDR Contact: 10/16/2023
	Data Release Frequency: Varies

## PCS ENF: Enforcement data

No description is available for this data

Date of Government Version: 12/31/2014	Source: EPA
Date Data Arrived at EDR: 02/05/2015	Telephone: 202-564-2497
Date Made Active in Reports: 03/06/2015	Last EDR Contact: 06/27/2023
Number of Days to Update: 29	Next Scheduled EDR Contact: 10/16/2023
	Data Release Frequency: Varies

## PCS: Permit Compliance System

PCS is a computerized management information system that contains data on National Pollutant Discharge Elimination System (NPDES) permit holding facilities. PCS tracks the permit, compliance, and enforcement status of NPDES facilities.

Date of Government Version: 07/14/2011	Source: EPA, Office of Water
Date Data Arrived at EDR: 08/05/2011	Telephone: 202-564-2496
Date Made Active in Reports: 09/29/2011	Last EDR Contact: 06/27/2023
Number of Days to Update: 55	Next Scheduled EDR Contact: 10/16/2023
	Data Release Frequency: No Update Planned

## EDR HIGH RISK HISTORICAL RECORDS

### ***EDR Exclusive Records***

#### EDR MGP: EDR Proprietary Manufactured Gas Plants

The EDR Proprietary Manufactured Gas Plant Database includes records of coal gas plants (manufactured gas plants) compiled by EDR's researchers. Manufactured gas sites were used in the United States from the 1800's to 1950's to produce a gas that could be distributed and used as fuel. These plants used whale oil, rosin, coal, or a mixture of coal, oil, and water that also produced a significant amount of waste. Many of the byproducts of the gas production, such as coal tar (oily waste containing volatile and non-volatile chemicals), sludges, oils and other compounds are potentially hazardous to human health and the environment. The byproduct from this process was frequently disposed of directly at the plant site and can remain or spread slowly, serving as a continuous source of soil and groundwater contamination.

Date of Government Version: N/A	Source: EDR, Inc.
Date Data Arrived at EDR: N/A	Telephone: N/A
Date Made Active in Reports: N/A	Last EDR Contact: N/A
Number of Days to Update: N/A	Next Scheduled EDR Contact: N/A
	Data Release Frequency: No Update Planned

# GOVERNMENT RECORDS SEARCHED / DATA CURRENCY TRACKING

## EDR Hist Auto: EDR Exclusive Historical Auto Stations

EDR has searched selected national collections of business directories and has collected listings of potential gas station/filling station/service station sites that were available to EDR researchers. EDR's review was limited to those categories of sources that might, in EDR's opinion, include gas station/filling station/service station establishments. The categories reviewed included, but were not limited to gas, gas station, gasoline station, filling station, auto, automobile repair, auto service station, service station, etc. This database falls within a category of information EDR classifies as "High Risk Historical Records", or HRHR. EDR's HRHR effort presents unique and sometimes proprietary data about past sites and operations that typically create environmental concerns, but may not show up in current government records searches.

Date of Government Version: N/A	Source: EDR, Inc.
Date Data Arrived at EDR: N/A	Telephone: N/A
Date Made Active in Reports: N/A	Last EDR Contact: N/A
Number of Days to Update: N/A	Next Scheduled EDR Contact: N/A
	Data Release Frequency: Varies

## EDR Hist Cleaner: EDR Exclusive Historical Cleaners

EDR has searched selected national collections of business directories and has collected listings of potential dry cleaner sites that were available to EDR researchers. EDR's review was limited to those categories of sources that might, in EDR's opinion, include dry cleaning establishments. The categories reviewed included, but were not limited to dry cleaners, cleaners, laundry, laundromat, cleaning/laundry, wash & dry etc. This database falls within a category of information EDR classifies as "High Risk Historical Records", or HRHR. EDR's HRHR effort presents unique and sometimes proprietary data about past sites and operations that typically create environmental concerns, but may not show up in current government records searches.

Date of Government Version: N/A	Source: EDR, Inc.
Date Data Arrived at EDR: N/A	Telephone: N/A
Date Made Active in Reports: N/A	Last EDR Contact: N/A
Number of Days to Update: N/A	Next Scheduled EDR Contact: N/A
	Data Release Frequency: Varies

## EDR RECOVERED GOVERNMENT ARCHIVES

### *Exclusive Recovered Govt. Archives*

#### RGA LF: Recovered Government Archive Solid Waste Facilities List

The EDR Recovered Government Archive Landfill database provides a list of landfills derived from historical databases and includes many records that no longer appear in current government lists. Compiled from Records formerly available from the Department of Resources Recycling and Recovery in California.

Date of Government Version: N/A	Source: Department of Resources Recycling and Recovery
Date Data Arrived at EDR: 07/01/2013	Telephone: N/A
Date Made Active in Reports: 01/13/2014	Last EDR Contact: 06/01/2012
Number of Days to Update: 196	Next Scheduled EDR Contact: N/A
	Data Release Frequency: Varies

#### RGA LUST: Recovered Government Archive Leaking Underground Storage Tank

The EDR Recovered Government Archive Leaking Underground Storage Tank database provides a list of LUST incidents derived from historical databases and includes many records that no longer appear in current government lists. Compiled from Records formerly available from the State Water Resources Control Board in California.

Date of Government Version: N/A	Source: State Water Resources Control Board
Date Data Arrived at EDR: 07/01/2013	Telephone: N/A
Date Made Active in Reports: 12/30/2013	Last EDR Contact: 06/01/2012
Number of Days to Update: 182	Next Scheduled EDR Contact: N/A
	Data Release Frequency: Varies

# GOVERNMENT RECORDS SEARCHED / DATA CURRENCY TRACKING

## COUNTY RECORDS

### ALAMEDA COUNTY:

#### CS ALAMEDA: Contaminated Sites

A listing of contaminated sites overseen by the Toxic Release Program (oil and groundwater contamination from chemical releases and spills) and the Leaking Underground Storage Tank Program (soil and ground water contamination from leaking petroleum USTs).

Date of Government Version: 01/09/2019  
Date Data Arrived at EDR: 01/11/2019  
Date Made Active in Reports: 03/05/2019  
Number of Days to Update: 53

Source: Alameda County Environmental Health Services  
Telephone: 510-567-6700  
Last EDR Contact: 06/27/2023  
Next Scheduled EDR Contact: 10/16/2023  
Data Release Frequency: Semi-Annually

#### UST ALAMEDA: Underground Tanks

Underground storage tank sites located in Alameda county.

Date of Government Version: 03/29/2023  
Date Data Arrived at EDR: 03/30/2023  
Date Made Active in Reports: 06/13/2023  
Number of Days to Update: 75

Source: Alameda County Environmental Health Services  
Telephone: 510-567-6700  
Last EDR Contact: 06/27/2023  
Next Scheduled EDR Contact: 10/16/2023  
Data Release Frequency: Semi-Annually

### AMADOR COUNTY:

#### CUPA AMADOR: CUPA Facility List

Cupa Facility List

Date of Government Version: 04/27/2023  
Date Data Arrived at EDR: 04/27/2023  
Date Made Active in Reports: 07/13/2023  
Number of Days to Update: 77

Source: Amador County Environmental Health  
Telephone: 209-223-6439  
Last EDR Contact: 07/26/2023  
Next Scheduled EDR Contact: 11/13/2023  
Data Release Frequency: Varies

### BUTTE COUNTY:

#### CUPA BUTTE: CUPA Facility Listing

Cupa facility list.

Date of Government Version: 04/21/2017  
Date Data Arrived at EDR: 04/25/2017  
Date Made Active in Reports: 08/09/2017  
Number of Days to Update: 106

Source: Public Health Department  
Telephone: 530-538-7149  
Last EDR Contact: 06/27/2023  
Next Scheduled EDR Contact: 10/16/2023  
Data Release Frequency: No Update Planned

### CALVERAS COUNTY:

#### CUPA CALVERAS: CUPA Facility Listing

Cupa Facility Listing

Date of Government Version: 03/17/2023  
Date Data Arrived at EDR: 03/21/2023  
Date Made Active in Reports: 06/06/2023  
Number of Days to Update: 77

Source: Calveras County Environmental Health  
Telephone: 209-754-6399  
Last EDR Contact: 06/27/2023  
Next Scheduled EDR Contact: 10/02/2023  
Data Release Frequency: Quarterly

### COLUSA COUNTY:



# GOVERNMENT RECORDS SEARCHED / DATA CURRENCY TRACKING

## CUPA COLUSA: CUPA Facility List Cupa facility list.

Date of Government Version: 04/06/2020  
Date Data Arrived at EDR: 04/23/2020  
Date Made Active in Reports: 07/10/2020  
Number of Days to Update: 78

Source: Health & Human Services  
Telephone: 530-458-0396  
Last EDR Contact: 07/26/2023  
Next Scheduled EDR Contact: 11/13/2023  
Data Release Frequency: Semi-Annually

## CONTRA COSTA COUNTY:

### SL CONTRA COSTA: Site List

List includes sites from the underground tank, hazardous waste generator and business plan/2185 programs.

Date of Government Version: 04/03/2023  
Date Data Arrived at EDR: 04/20/2023  
Date Made Active in Reports: 07/10/2023  
Number of Days to Update: 81

Source: Contra Costa Health Services Department  
Telephone: 925-646-2286  
Last EDR Contact: 07/19/2023  
Next Scheduled EDR Contact: 11/06/2023  
Data Release Frequency: Semi-Annually

## DEL NORTE COUNTY:

### CUPA DEL NORTE: CUPA Facility List Cupa Facility list

Date of Government Version: 05/10/2023  
Date Data Arrived at EDR: 05/10/2023  
Date Made Active in Reports: 07/31/2023  
Number of Days to Update: 82

Source: Del Norte County Environmental Health Division  
Telephone: 707-465-0426  
Last EDR Contact: 08/02/2023  
Next Scheduled EDR Contact: 11/06/2023  
Data Release Frequency: Varies

## EL DORADO COUNTY:

### CUPA EL DORADO: CUPA Facility List CUPA facility list.

Date of Government Version: 08/08/2022  
Date Data Arrived at EDR: 08/09/2022  
Date Made Active in Reports: 09/01/2022  
Number of Days to Update: 23

Source: El Dorado County Environmental Management Department  
Telephone: 530-621-6623  
Last EDR Contact: 07/19/2023  
Next Scheduled EDR Contact: 11/06/2023  
Data Release Frequency: Varies

## FRESNO COUNTY:

### CUPA FRESNO: CUPA Resources List

Certified Unified Program Agency. CUPA's are responsible for implementing a unified hazardous materials and hazardous waste management regulatory program. The agency provides oversight of businesses that deal with hazardous materials, operate underground storage tanks or aboveground storage tanks.

Date of Government Version: 06/28/2021  
Date Data Arrived at EDR: 12/21/2021  
Date Made Active in Reports: 03/03/2022  
Number of Days to Update: 72

Source: Dept. of Community Health  
Telephone: 559-445-3271  
Last EDR Contact: 06/29/2023  
Next Scheduled EDR Contact: 10/09/2023  
Data Release Frequency: Semi-Annually

## GLENN COUNTY:

# GOVERNMENT RECORDS SEARCHED / DATA CURRENCY TRACKING

CUPA GLENN: CUPA Facility List  
Cupa facility list

Date of Government Version: 01/22/2018  
Date Data Arrived at EDR: 01/24/2018  
Date Made Active in Reports: 03/14/2018  
Number of Days to Update: 49

Source: Glenn County Air Pollution Control District  
Telephone: 830-934-6500  
Last EDR Contact: 07/11/2023  
Next Scheduled EDR Contact: 10/30/2023  
Data Release Frequency: No Update Planned

HUMBOLDT COUNTY:

CUPA HUMBOLDT: CUPA Facility List  
CUPA facility list.

Date of Government Version: 08/12/2021  
Date Data Arrived at EDR: 08/12/2021  
Date Made Active in Reports: 11/08/2021  
Number of Days to Update: 88

Source: Humboldt County Environmental Health  
Telephone: N/A  
Last EDR Contact: 05/10/2023  
Next Scheduled EDR Contact: 08/28/2023  
Data Release Frequency: Semi-Annually

IMPERIAL COUNTY:

CUPA IMPERIAL: CUPA Facility List  
Cupa facility list.

Date of Government Version: 04/12/2023  
Date Data Arrived at EDR: 04/14/2023  
Date Made Active in Reports: 06/28/2023  
Number of Days to Update: 75

Source: San Diego Border Field Office  
Telephone: 760-339-2777  
Last EDR Contact: 07/11/2023  
Next Scheduled EDR Contact: 10/30/2023  
Data Release Frequency: Varies

INYO COUNTY:

CUPA INYO: CUPA Facility List  
Cupa facility list.

Date of Government Version: 04/02/2018  
Date Data Arrived at EDR: 04/03/2018  
Date Made Active in Reports: 06/14/2018  
Number of Days to Update: 72

Source: Inyo County Environmental Health Services  
Telephone: 760-878-0238  
Last EDR Contact: 05/10/2023  
Next Scheduled EDR Contact: 08/28/2023  
Data Release Frequency: Varies

KERN COUNTY:

CUPA KERN: CUPA Facility List  
A listing of sites included in the Kern County Hazardous Material Business Plan.

Date of Government Version: 01/30/2023  
Date Data Arrived at EDR: 02/01/2023  
Date Made Active in Reports: 04/19/2023  
Number of Days to Update: 77

Source: Kern County Public Health  
Telephone: 661-321-3000  
Last EDR Contact: 07/26/2023  
Next Scheduled EDR Contact: 11/13/2023  
Data Release Frequency: Varies

UST KERN: Underground Storage Tank Sites & Tank Listing  
Kern County Sites and Tanks Listing.

# GOVERNMENT RECORDS SEARCHED / DATA CURRENCY TRACKING

Date of Government Version: 05/04/2023  
Date Data Arrived at EDR: 05/11/2023  
Date Made Active in Reports: 06/14/2023  
Number of Days to Update: 34

Source: Kern County Environment Health Services Department  
Telephone: 661-862-8700  
Last EDR Contact: 07/26/2023  
Next Scheduled EDR Contact: 11/13/2023  
Data Release Frequency: Quarterly

## KINGS COUNTY:

### CUPA KINGS: CUPA Facility List

A listing of sites included in the county's Certified Unified Program Agency database. California's Secretary for Environmental Protection established the unified hazardous materials and hazardous waste regulatory program as required by chapter 6.11 of the California Health and Safety Code. The Unified Program consolidates the administration, permits, inspections, and enforcement activities.

Date of Government Version: 12/03/2020  
Date Data Arrived at EDR: 01/26/2021  
Date Made Active in Reports: 04/14/2021  
Number of Days to Update: 78

Source: Kings County Department of Public Health  
Telephone: 559-584-1411  
Last EDR Contact: 05/10/2023  
Next Scheduled EDR Contact: 08/28/2023  
Data Release Frequency: Varies

## LAKE COUNTY:

### CUPA LAKE: CUPA Facility List

Cupa facility list

Date of Government Version: 04/26/2023  
Date Data Arrived at EDR: 04/27/2023  
Date Made Active in Reports: 05/31/2023  
Number of Days to Update: 34

Source: Lake County Environmental Health  
Telephone: 707-263-1164  
Last EDR Contact: 07/06/2023  
Next Scheduled EDR Contact: 10/23/2023  
Data Release Frequency: Varies

## LASSEN COUNTY:

### CUPA LASSEN: CUPA Facility List

Cupa facility list

Date of Government Version: 07/31/2020  
Date Data Arrived at EDR: 08/21/2020  
Date Made Active in Reports: 11/09/2020  
Number of Days to Update: 80

Source: Lassen County Environmental Health  
Telephone: 530-251-8528  
Last EDR Contact: 07/11/2023  
Next Scheduled EDR Contact: 10/30/2023  
Data Release Frequency: Varies

## LOS ANGELES COUNTY:

### AOCONCERN: Key Areas of Concerns in Los Angeles County

San Gabriel Valley areas where VOC contamination is at or above the MCL as designated by region 9 EPA office. Date of Government Version: 3/30/2009 Exide Site area is a cleanup plan of lead-impacted soil surrounding the former Exide Facility as designated by the DTSC. Date of Government Version: 7/17/2017

Date of Government Version: 03/30/2009  
Date Data Arrived at EDR: 03/31/2009  
Date Made Active in Reports: 10/23/2009  
Number of Days to Update: 206

Source: N/A  
Telephone: N/A  
Last EDR Contact: 06/06/2023  
Next Scheduled EDR Contact: 09/25/2023  
Data Release Frequency: No Update Planned

# GOVERNMENT RECORDS SEARCHED / DATA CURRENCY TRACKING

## HMS LOS ANGELES: HMS: Street Number List

Industrial Waste and Underground Storage Tank Sites.

Date of Government Version: 04/03/2023  
Date Data Arrived at EDR: 04/06/2023  
Date Made Active in Reports: 06/26/2023  
Number of Days to Update: 81

Source: Department of Public Works  
Telephone: 626-458-3517  
Last EDR Contact: 06/27/2023  
Next Scheduled EDR Contact: 10/16/2023  
Data Release Frequency: Semi-Annually

## LF LOS ANGELES: List of Solid Waste Facilities Solid Waste Facilities in Los Angeles County.

Date of Government Version: 04/10/2023  
Date Data Arrived at EDR: 04/11/2023  
Date Made Active in Reports: 06/26/2023  
Number of Days to Update: 76

Source: La County Department of Public Works  
Telephone: 818-458-5185  
Last EDR Contact: 07/10/2023  
Next Scheduled EDR Contact: 10/23/2023  
Data Release Frequency: Varies

## LF LOS ANGELES CITY: City of Los Angeles Landfills

Landfills owned and maintained by the City of Los Angeles.

Date of Government Version: 12/31/2022  
Date Data Arrived at EDR: 01/12/2023  
Date Made Active in Reports: 03/29/2023  
Number of Days to Update: 76

Source: Engineering & Construction Division  
Telephone: 213-473-7869  
Last EDR Contact: 07/06/2023  
Next Scheduled EDR Contact: 10/23/2023  
Data Release Frequency: Varies

## LOS ANGELES AST: Active & Inactive AST Inventory

A listing of active & inactive above ground petroleum storage tank site locations, located in the City of Los Angeles.

Date of Government Version: 06/01/2019  
Date Data Arrived at EDR: 06/25/2019  
Date Made Active in Reports: 08/22/2019  
Number of Days to Update: 58

Source: Los Angeles Fire Department  
Telephone: 213-978-3800  
Last EDR Contact: 06/14/2023  
Next Scheduled EDR Contact: 10/02/2023  
Data Release Frequency: Varies

## LOS ANGELES CO LF METHANE: Methane Producing Landfills

This data was created on April 30, 2012 to represent known disposal sites in Los Angeles County that may produce and emanate methane gas. The shapefile contains disposal sites within Los Angeles County that once accepted degradable refuse material. Information used to create this data was extracted from a landfill survey performed by County Engineers (Major Waste System Map, 1973) as well as historical records from CalRecycle, Regional Water Quality Control Board, and Los Angeles County Department of Public Health

Date of Government Version: 01/10/2022  
Date Data Arrived at EDR: 01/12/2022  
Date Made Active in Reports: 04/04/2022  
Number of Days to Update: 82

Source: Los Angeles County Department of Public Works  
Telephone: 626-458-6973  
Last EDR Contact: 07/13/2023  
Next Scheduled EDR Contact: 10/23/2023  
Data Release Frequency: No Update Planned

## LOS ANGELES HM: Active & Inactive Hazardous Materials Inventory

A listing of active & inactive hazardous materials facility locations, located in the City of Los Angeles.

Date of Government Version: 11/01/2022  
Date Data Arrived at EDR: 12/14/2022  
Date Made Active in Reports: 03/07/2023  
Number of Days to Update: 83

Source: Los Angeles Fire Department  
Telephone: 213-978-3800  
Last EDR Contact: 06/22/2023  
Next Scheduled EDR Contact: 10/02/2023  
Data Release Frequency: Varies

# GOVERNMENT RECORDS SEARCHED / DATA CURRENCY TRACKING

## LOS ANGELES UST: Active & Inactive UST Inventory

A listing of active & inactive underground storage tank site locations and underground storage tank historical sites, located in the City of Los Angeles.

Date of Government Version: 11/01/2022	Source: Los Angeles Fire Department
Date Data Arrived at EDR: 12/14/2022	Telephone: 213-978-3800
Date Made Active in Reports: 03/07/2023	Last EDR Contact: 06/22/2023
Number of Days to Update: 83	Next Scheduled EDR Contact: 10/02/2023
	Data Release Frequency: Varies

## SITE MIT LOS ANGELES: Site Mitigation List

Industrial sites that have had some sort of spill or complaint.

Date of Government Version: 03/02/2023	Source: Community Health Services
Date Data Arrived at EDR: 04/18/2023	Telephone: 323-890-7806
Date Made Active in Reports: 07/07/2023	Last EDR Contact: 07/20/2023
Number of Days to Update: 80	Next Scheduled EDR Contact: 10/30/2023
	Data Release Frequency: Annually

## UST EL SEGUNDO: City of El Segundo Underground Storage Tank

Underground storage tank sites located in El Segundo city.

Date of Government Version: 01/21/2017	Source: City of El Segundo Fire Department
Date Data Arrived at EDR: 04/19/2017	Telephone: 310-524-2236
Date Made Active in Reports: 05/10/2017	Last EDR Contact: 07/05/2023
Number of Days to Update: 21	Next Scheduled EDR Contact: 10/23/2023
	Data Release Frequency: No Update Planned

## UST LONG BEACH: City of Long Beach Underground Storage Tank

Underground storage tank sites located in the city of Long Beach.

Date of Government Version: 04/22/2019	Source: City of Long Beach Fire Department
Date Data Arrived at EDR: 04/23/2019	Telephone: 562-570-2563
Date Made Active in Reports: 06/27/2019	Last EDR Contact: 07/11/2023
Number of Days to Update: 65	Next Scheduled EDR Contact: 10/30/2023
	Data Release Frequency: Varies

## UST TORRANCE: City of Torrance Underground Storage Tank

Underground storage tank sites located in the city of Torrance.

Date of Government Version: 04/12/2023	Source: City of Torrance Fire Department
Date Data Arrived at EDR: 05/02/2023	Telephone: 310-618-2973
Date Made Active in Reports: 06/13/2023	Last EDR Contact: 07/11/2023
Number of Days to Update: 42	Next Scheduled EDR Contact: 10/30/2023
	Data Release Frequency: Semi-Annually

## MADERA COUNTY:

### CUPA MADERA: CUPA Facility List

A listing of sites included in the county's Certified Unified Program Agency database. California's Secretary for Environmental Protection established the unified hazardous materials and hazardous waste regulatory program as required by chapter 6.11 of the California Health and Safety Code. The Unified Program consolidates the administration, permits, inspections, and enforcement activities.

Date of Government Version: 08/10/2020	Source: Madera County Environmental Health
Date Data Arrived at EDR: 08/12/2020	Telephone: 559-675-7823
Date Made Active in Reports: 10/23/2020	Last EDR Contact: 05/10/2023
Number of Days to Update: 72	Next Scheduled EDR Contact: 08/28/2023
	Data Release Frequency: Varies

## MARIN COUNTY:

# GOVERNMENT RECORDS SEARCHED / DATA CURRENCY TRACKING

UST MARIN: Underground Storage Tank Sites  
Currently permitted USTs in Marin County.

Date of Government Version: 09/26/2018  
Date Data Arrived at EDR: 10/04/2018  
Date Made Active in Reports: 11/02/2018  
Number of Days to Update: 29

Source: Public Works Department Waste Management  
Telephone: 415-473-6647  
Last EDR Contact: 06/21/2023  
Next Scheduled EDR Contact: 10/09/2023  
Data Release Frequency: Semi-Annually

MENDOCINO COUNTY:

UST MENDOCINO: Mendocino County UST Database  
A listing of underground storage tank locations in Mendocino County.

Date of Government Version: 09/22/2021  
Date Data Arrived at EDR: 11/18/2021  
Date Made Active in Reports: 11/22/2021  
Number of Days to Update: 4

Source: Department of Public Health  
Telephone: 707-463-4466  
Last EDR Contact: 05/17/2023  
Next Scheduled EDR Contact: 09/04/2023  
Data Release Frequency: Annually

MERCED COUNTY:

CUPA MERCED: CUPA Facility List  
CUPA facility list.

Date of Government Version: 02/15/2022  
Date Data Arrived at EDR: 02/17/2022  
Date Made Active in Reports: 05/11/2022  
Number of Days to Update: 83

Source: Merced County Environmental Health  
Telephone: 209-381-1094  
Last EDR Contact: 07/25/2023  
Next Scheduled EDR Contact: 08/28/2023  
Data Release Frequency: Varies

MONO COUNTY:

CUPA MONO: CUPA Facility List  
CUPA Facility List

Date of Government Version: 02/22/2021  
Date Data Arrived at EDR: 03/02/2021  
Date Made Active in Reports: 05/19/2021  
Number of Days to Update: 78

Source: Mono County Health Department  
Telephone: 760-932-5580  
Last EDR Contact: 05/17/2023  
Next Scheduled EDR Contact: 09/04/2023  
Data Release Frequency: Varies

MONTEREY COUNTY:

CUPA MONTEREY: CUPA Facility Listing  
CUPA Program listing from the Environmental Health Division.

Date of Government Version: 10/04/2021  
Date Data Arrived at EDR: 10/06/2021  
Date Made Active in Reports: 12/29/2021  
Number of Days to Update: 84

Source: Monterey County Health Department  
Telephone: 831-796-1297  
Last EDR Contact: 07/19/2023  
Next Scheduled EDR Contact: 10/09/2023  
Data Release Frequency: Varies

NAPA COUNTY:

# GOVERNMENT RECORDS SEARCHED / DATA CURRENCY TRACKING

## LUST NAPA: Sites With Reported Contamination

A listing of leaking underground storage tank sites located in Napa county.

Date of Government Version: 01/09/2017  
Date Data Arrived at EDR: 01/11/2017  
Date Made Active in Reports: 03/02/2017  
Number of Days to Update: 50

Source: Napa County Department of Environmental Management  
Telephone: 707-253-4269  
Last EDR Contact: 05/17/2023  
Next Scheduled EDR Contact: 09/04/2023  
Data Release Frequency: No Update Planned

## UST NAPA: Closed and Operating Underground Storage Tank Sites

Underground storage tank sites located in Napa county.

Date of Government Version: 09/05/2019  
Date Data Arrived at EDR: 09/09/2019  
Date Made Active in Reports: 10/31/2019  
Number of Days to Update: 52

Source: Napa County Department of Environmental Management  
Telephone: 707-253-4269  
Last EDR Contact: 05/17/2023  
Next Scheduled EDR Contact: 09/04/2023  
Data Release Frequency: No Update Planned

## NEVADA COUNTY:

### CUPA NEVADA: CUPA Facility List

CUPA facility list.

Date of Government Version: 05/04/2023  
Date Data Arrived at EDR: 05/05/2023  
Date Made Active in Reports: 07/25/2023  
Number of Days to Update: 81

Source: Community Development Agency  
Telephone: 530-265-1467  
Last EDR Contact: 07/19/2023  
Next Scheduled EDR Contact: 11/06/2023  
Data Release Frequency: Varies

## ORANGE COUNTY:

### IND\_SITE ORANGE: List of Industrial Site Cleanups

Petroleum and non-petroleum spills.

Date of Government Version: 02/02/2023  
Date Data Arrived at EDR: 02/09/2023  
Date Made Active in Reports: 05/09/2023  
Number of Days to Update: 89

Source: Health Care Agency  
Telephone: 714-834-3446  
Last EDR Contact: 07/31/2023  
Next Scheduled EDR Contact: 11/13/2023  
Data Release Frequency: Annually

### LUST ORANGE: List of Underground Storage Tank Cleanups

Orange County Underground Storage Tank Cleanups (LUST).

Date of Government Version: 02/02/2023  
Date Data Arrived at EDR: 02/09/2023  
Date Made Active in Reports: 05/04/2023  
Number of Days to Update: 84

Source: Health Care Agency  
Telephone: 714-834-3446  
Last EDR Contact: 07/31/2023  
Next Scheduled EDR Contact: 11/13/2023  
Data Release Frequency: Quarterly

### UST ORANGE: List of Underground Storage Tank Facilities

Orange County Underground Storage Tank Facilities (UST).

Date of Government Version: 04/01/2023  
Date Data Arrived at EDR: 05/18/2023  
Date Made Active in Reports: 06/14/2023  
Number of Days to Update: 27

Source: Health Care Agency  
Telephone: 714-834-3446  
Last EDR Contact: 05/03/2023  
Next Scheduled EDR Contact: 08/14/2023  
Data Release Frequency: Quarterly

## PLACER COUNTY:

# GOVERNMENT RECORDS SEARCHED / DATA CURRENCY TRACKING

## MS PLACER: Master List of Facilities

List includes aboveground tanks, underground tanks and cleanup sites.

Date of Government Version: 08/26/2022  
Date Data Arrived at EDR: 08/29/2022  
Date Made Active in Reports: 11/15/2022  
Number of Days to Update: 78

Source: Placer County Health and Human Services  
Telephone: 530-745-2363  
Last EDR Contact: 07/31/2023  
Next Scheduled EDR Contact: 09/11/2023  
Data Release Frequency: Semi-Annually

## PLUMAS COUNTY:

### CUPA PLUMAS: CUPA Facility List

Plumas County CUPA Program facilities.

Date of Government Version: 03/31/2019  
Date Data Arrived at EDR: 04/23/2019  
Date Made Active in Reports: 06/26/2019  
Number of Days to Update: 64

Source: Plumas County Environmental Health  
Telephone: 530-283-6355  
Last EDR Contact: 07/11/2023  
Next Scheduled EDR Contact: 10/30/2023  
Data Release Frequency: Varies

## RIVERSIDE COUNTY:

### LUST RIVERSIDE: Listing of Underground Tank Cleanup Sites

Riverside County Underground Storage Tank Cleanup Sites (LUST).

Date of Government Version: 04/10/2023  
Date Data Arrived at EDR: 04/12/2023  
Date Made Active in Reports: 06/28/2023  
Number of Days to Update: 77

Source: Department of Environmental Health  
Telephone: 951-358-5055  
Last EDR Contact: 06/06/2023  
Next Scheduled EDR Contact: 09/25/2023  
Data Release Frequency: Quarterly

### UST RIVERSIDE: Underground Storage Tank Tank List

Underground storage tank sites located in Riverside county.

Date of Government Version: 04/10/2023  
Date Data Arrived at EDR: 04/12/2023  
Date Made Active in Reports: 06/13/2023  
Number of Days to Update: 62

Source: Department of Environmental Health  
Telephone: 951-358-5055  
Last EDR Contact: 06/06/2023  
Next Scheduled EDR Contact: 09/25/2023  
Data Release Frequency: Quarterly

## SACRAMENTO COUNTY:

### CS SACRAMENTO: Toxic Site Clean-Up List

List of sites where unauthorized releases of potentially hazardous materials have occurred.

Date of Government Version: 11/07/2022  
Date Data Arrived at EDR: 12/21/2022  
Date Made Active in Reports: 03/16/2023  
Number of Days to Update: 85

Source: Sacramento County Environmental Management  
Telephone: 916-875-8406  
Last EDR Contact: 06/29/2023  
Next Scheduled EDR Contact: 10/09/2023  
Data Release Frequency: Quarterly

### ML SACRAMENTO: Master Hazardous Materials Facility List

Any business that has hazardous materials on site - hazardous material storage sites, underground storage tanks, waste generators.

Date of Government Version: 11/07/2022  
Date Data Arrived at EDR: 12/09/2022  
Date Made Active in Reports: 03/01/2023  
Number of Days to Update: 82

Source: Sacramento County Environmental Management  
Telephone: 916-875-8406  
Last EDR Contact: 06/29/2023  
Next Scheduled EDR Contact: 10/09/2023  
Data Release Frequency: Quarterly

## SAN BENITO COUNTY:



# GOVERNMENT RECORDS SEARCHED / DATA CURRENCY TRACKING

## CUPA SAN BENITO: CUPA Facility List Cupa facility list

Date of Government Version: 05/02/2023  
Date Data Arrived at EDR: 05/04/2023  
Date Made Active in Reports: 07/25/2023  
Number of Days to Update: 82

Source: San Benito County Environmental Health  
Telephone: N/A  
Last EDR Contact: 07/26/2023  
Next Scheduled EDR Contact: 11/13/2023  
Data Release Frequency: Varies

## SAN BERNARDINO COUNTY:

### PERMITS SAN BERNARDINO: Hazardous Material Permits

This listing includes underground storage tanks, medical waste handlers/generators, hazardous materials handlers, hazardous waste generators, and waste oil generators/handlers.

Date of Government Version: 05/09/2023  
Date Data Arrived at EDR: 05/10/2023  
Date Made Active in Reports: 08/01/2023  
Number of Days to Update: 83

Source: San Bernardino County Fire Department Hazardous Materials Division  
Telephone: 909-387-3041  
Last EDR Contact: 07/26/2023  
Next Scheduled EDR Contact: 11/13/2023  
Data Release Frequency: Quarterly

## SAN DIEGO COUNTY:

### HMMD SAN DIEGO: Hazardous Materials Management Division Database

The database includes: HE58 - This report contains the business name, site address, business phone number, establishment 'H' permit number, type of permit, and the business status. HE17 - In addition to providing the same information provided in the HE58 listing, HE17 provides inspection dates, violations received by the establishment, hazardous waste generated, the quantity, method of storage, treatment/disposal of waste and the hauler, and information on underground storage tanks. Unauthorized Release List - Includes a summary of environmental contamination cases in San Diego County (underground tank cases, non-tank cases, groundwater contamination, and soil contamination are included.)

Date of Government Version: 02/27/2023  
Date Data Arrived at EDR: 02/28/2023  
Date Made Active in Reports: 05/17/2023  
Number of Days to Update: 78

Source: Hazardous Materials Management Division  
Telephone: 619-338-2268  
Last EDR Contact: 05/25/2023  
Next Scheduled EDR Contact: 09/11/2023  
Data Release Frequency: Quarterly

### LF SAN DIEGO: Solid Waste Facilities

San Diego County Solid Waste Facilities.

Date of Government Version: 04/04/2023  
Date Data Arrived at EDR: 04/05/2023  
Date Made Active in Reports: 06/27/2023  
Number of Days to Update: 83

Source: Department of Health Services  
Telephone: 619-338-2209  
Last EDR Contact: 07/11/2023  
Next Scheduled EDR Contact: 10/30/2023  
Data Release Frequency: Varies

### SAN DIEGO CO LOP: Local Oversight Program Listing

A listing of all LOP release sites that are or were under the County of San Diego's jurisdiction. Included are closed or transferred cases, open cases, and cases that did not have a case type indicated. The cases without a case type are mostly complaints; however, some of them could be LOP cases.

Date of Government Version: 07/22/2021  
Date Data Arrived at EDR: 10/19/2021  
Date Made Active in Reports: 01/13/2022  
Number of Days to Update: 86

Source: Department of Environmental Health  
Telephone: 858-505-6874  
Last EDR Contact: 07/11/2023  
Next Scheduled EDR Contact: 10/30/2023  
Data Release Frequency: Varies

# GOVERNMENT RECORDS SEARCHED / DATA CURRENCY TRACKING

## SAN DIEGO CO SAM: Environmental Case Listing

The listing contains all underground tank release cases and projects pertaining to properties contaminated with hazardous substances that are actively under review by the Site Assessment and Mitigation Program.

Date of Government Version: 03/23/2010	Source: San Diego County Department of Environmental Health
Date Data Arrived at EDR: 06/15/2010	Telephone: 619-338-2371
Date Made Active in Reports: 07/09/2010	Last EDR Contact: 05/23/2023
Number of Days to Update: 24	Next Scheduled EDR Contact: 09/11/2023
	Data Release Frequency: No Update Planned

## SAN FRANCISCO COUNTY:

### CUPA SAN FRANCISCO CO: CUPA Facility Listing

Cupa facilities

Date of Government Version: 04/28/2023	Source: San Francisco County Department of Environmental Health
Date Data Arrived at EDR: 04/28/2023	Telephone: 415-252-3896
Date Made Active in Reports: 07/14/2023	Last EDR Contact: 07/26/2023
Number of Days to Update: 77	Next Scheduled EDR Contact: 11/13/2023
	Data Release Frequency: Varies

### LUST SAN FRANCISCO: Local Oversight Facilities

A listing of leaking underground storage tank sites located in San Francisco county.

Date of Government Version: 09/19/2008	Source: Department Of Public Health San Francisco County
Date Data Arrived at EDR: 09/19/2008	Telephone: 415-252-3920
Date Made Active in Reports: 09/29/2008	Last EDR Contact: 07/26/2023
Number of Days to Update: 10	Next Scheduled EDR Contact: 11/13/2023
	Data Release Frequency: No Update Planned

### UST SAN FRANCISCO: Underground Storage Tank Information

Underground storage tank sites located in San Francisco county.

Date of Government Version: 04/28/2023	Source: Department of Public Health
Date Data Arrived at EDR: 04/28/2023	Telephone: 415-252-3920
Date Made Active in Reports: 05/03/2023	Last EDR Contact: 07/26/2023
Number of Days to Update: 5	Next Scheduled EDR Contact: 11/13/2023
	Data Release Frequency: Quarterly

## SAN FRANCISCO COUNTY:

### SAN FRANCISCO MAHER: Maher Ordinance Property Listing

a listing of properties that fall within a Maher Ordinance, for all of San Francisco

Date of Government Version: 04/11/2023	Source: San Francisco Planning
Date Data Arrived at EDR: 04/13/2023	Telephone: 628-652-7483
Date Made Active in Reports: 07/11/2023	Last EDR Contact: 07/18/2023
Number of Days to Update: 89	Next Scheduled EDR Contact: 10/30/2023
	Data Release Frequency: Varies

## SAN JOAQUIN COUNTY:

### UST SAN JOAQUIN: San Joaquin Co. UST

A listing of underground storage tank locations in San Joaquin county.

Date of Government Version: 06/22/2018	Source: Environmental Health Department
Date Data Arrived at EDR: 06/26/2018	Telephone: N/A
Date Made Active in Reports: 07/11/2018	Last EDR Contact: 06/06/2023
Number of Days to Update: 15	Next Scheduled EDR Contact: 09/25/2023
	Data Release Frequency: Semi-Annually

## SAN LUIS OBISPO COUNTY:

# GOVERNMENT RECORDS SEARCHED / DATA CURRENCY TRACKING

## CUPA SAN LUIS OBISPO: CUPA Facility List Cupa Facility List.

Date of Government Version: 05/10/2023  
Date Data Arrived at EDR: 05/11/2023  
Date Made Active in Reports: 07/31/2023  
Number of Days to Update: 81

Source: San Luis Obispo County Public Health Department  
Telephone: 805-781-5596  
Last EDR Contact: 05/10/2023  
Next Scheduled EDR Contact: 08/28/2023  
Data Release Frequency: Varies

## SAN MATEO COUNTY:

### BI SAN MATEO: Business Inventory

List includes Hazardous Materials Business Plan, hazardous waste generators, and underground storage tanks.

Date of Government Version: 02/20/2020  
Date Data Arrived at EDR: 02/20/2020  
Date Made Active in Reports: 04/24/2020  
Number of Days to Update: 64

Source: San Mateo County Environmental Health Services Division  
Telephone: 650-363-1921  
Last EDR Contact: 06/08/2023  
Next Scheduled EDR Contact: 09/18/2023  
Data Release Frequency: Annually

### LUST SAN MATEO: Fuel Leak List

A listing of leaking underground storage tank sites located in San Mateo county.

Date of Government Version: 03/29/2019  
Date Data Arrived at EDR: 03/29/2019  
Date Made Active in Reports: 05/29/2019  
Number of Days to Update: 61

Source: San Mateo County Environmental Health Services Division  
Telephone: 650-363-1921  
Last EDR Contact: 05/31/2023  
Next Scheduled EDR Contact: 09/18/2023  
Data Release Frequency: Semi-Annually

## SANTA BARBARA COUNTY:

### CUPA SANTA BARBARA: CUPA Facility Listing

CUPA Program Listing from the Environmental Health Services division.

Date of Government Version: 09/08/2011  
Date Data Arrived at EDR: 09/09/2011  
Date Made Active in Reports: 10/07/2011  
Number of Days to Update: 28

Source: Santa Barbara County Public Health Department  
Telephone: 805-686-8167  
Last EDR Contact: 05/10/2023  
Next Scheduled EDR Contact: 08/28/2023  
Data Release Frequency: No Update Planned

## SANTA CLARA COUNTY:

### CUPA SANTA CLARA: Cupa Facility List

Cupa facility list

Date of Government Version: 05/10/2023  
Date Data Arrived at EDR: 05/11/2023  
Date Made Active in Reports: 07/31/2023  
Number of Days to Update: 81

Source: Department of Environmental Health  
Telephone: 408-918-1973  
Last EDR Contact: 05/10/2023  
Next Scheduled EDR Contact: 08/28/2023  
Data Release Frequency: Varies

### HIST LUST SANTA CLARA: HIST LUST - Fuel Leak Site Activity Report

A listing of open and closed leaking underground storage tanks. This listing is no longer updated by the county. Leaking underground storage tanks are now handled by the Department of Environmental Health.

Date of Government Version: 03/29/2005  
Date Data Arrived at EDR: 03/30/2005  
Date Made Active in Reports: 04/21/2005  
Number of Days to Update: 22

Source: Santa Clara Valley Water District  
Telephone: 408-265-2600  
Last EDR Contact: 03/23/2009  
Next Scheduled EDR Contact: 06/22/2009  
Data Release Frequency: No Update Planned

# GOVERNMENT RECORDS SEARCHED / DATA CURRENCY TRACKING

## LUST SANTA CLARA: LOP Listing

A listing of leaking underground storage tanks located in Santa Clara county.

Date of Government Version: 03/03/2014  
Date Data Arrived at EDR: 03/05/2014  
Date Made Active in Reports: 03/18/2014  
Number of Days to Update: 13

Source: Department of Environmental Health  
Telephone: 408-918-3417  
Last EDR Contact: 05/17/2023  
Next Scheduled EDR Contact: 09/04/2023  
Data Release Frequency: No Update Planned

## SANTA CRUZ COUNTY:

### CUPA SANTA CRUZ: CUPA Facility List CUPA facility listing.

Date of Government Version: 01/21/2017  
Date Data Arrived at EDR: 02/22/2017  
Date Made Active in Reports: 05/23/2017  
Number of Days to Update: 90

Source: Santa Cruz County Environmental Health  
Telephone: 831-464-2761  
Last EDR Contact: 05/10/2023  
Next Scheduled EDR Contact: 08/28/2023  
Data Release Frequency: Varies

## SHASTA COUNTY:

### CUPA SHASTA: CUPA Facility List Cupa Facility List.

Date of Government Version: 06/15/2017  
Date Data Arrived at EDR: 06/19/2017  
Date Made Active in Reports: 08/09/2017  
Number of Days to Update: 51

Source: Shasta County Department of Resource Management  
Telephone: 530-225-5789  
Last EDR Contact: 05/10/2023  
Next Scheduled EDR Contact: 08/28/2023  
Data Release Frequency: Varies

## SOLANO COUNTY:

### LUST SOLANO: Leaking Underground Storage Tanks

A listing of leaking underground storage tank sites located in Solano county.

Date of Government Version: 06/04/2019  
Date Data Arrived at EDR: 06/06/2019  
Date Made Active in Reports: 08/13/2019  
Number of Days to Update: 68

Source: Solano County Department of Environmental Management  
Telephone: 707-784-6770  
Last EDR Contact: 05/23/2023  
Next Scheduled EDR Contact: 09/11/2023  
Data Release Frequency: Quarterly

### UST SOLANO: Underground Storage Tanks

Underground storage tank sites located in Solano county.

Date of Government Version: 09/15/2021  
Date Data Arrived at EDR: 09/16/2021  
Date Made Active in Reports: 12/09/2021  
Number of Days to Update: 84

Source: Solano County Department of Environmental Management  
Telephone: 707-784-6770  
Last EDR Contact: 05/23/2023  
Next Scheduled EDR Contact: 09/11/2023  
Data Release Frequency: Quarterly

## SONOMA COUNTY:

### CUPA SONOMA: Cupa Facility List Cupa Facility list

# GOVERNMENT RECORDS SEARCHED / DATA CURRENCY TRACKING

Date of Government Version: 07/02/2021  
Date Data Arrived at EDR: 07/06/2021  
Date Made Active in Reports: 07/14/2021  
Number of Days to Update: 8

Source: County of Sonoma Fire & Emergency Services Department  
Telephone: 707-565-1174  
Last EDR Contact: 06/13/2023  
Next Scheduled EDR Contact: 10/02/2023  
Data Release Frequency: Varies

## LUST SONOMA: Leaking Underground Storage Tank Sites

A listing of leaking underground storage tank sites located in Sonoma county.

Date of Government Version: 06/30/2021  
Date Data Arrived at EDR: 06/30/2021  
Date Made Active in Reports: 09/24/2021  
Number of Days to Update: 86

Source: Department of Health Services  
Telephone: 707-565-6565  
Last EDR Contact: 06/13/2023  
Next Scheduled EDR Contact: 10/02/2023  
Data Release Frequency: Quarterly

## STANISLAUS COUNTY:

### CUPA STANISLAUS: CUPA Facility List

Cupa facility list

Date of Government Version: 02/08/2022  
Date Data Arrived at EDR: 02/10/2022  
Date Made Active in Reports: 05/04/2022  
Number of Days to Update: 83

Source: Stanislaus County Department of Environmental Protection  
Telephone: 209-525-6751  
Last EDR Contact: 07/05/2023  
Next Scheduled EDR Contact: 10/23/2023  
Data Release Frequency: Varies

## SUTTER COUNTY:

### UST SUTTER: Underground Storage Tanks

Underground storage tank sites located in Sutter county.

Date of Government Version: 08/03/2022  
Date Data Arrived at EDR: 08/25/2022  
Date Made Active in Reports: 11/14/2022  
Number of Days to Update: 81

Source: Sutter County Environmental Health Services  
Telephone: 530-822-7500  
Last EDR Contact: 05/23/2023  
Next Scheduled EDR Contact: 09/11/2023  
Data Release Frequency: Semi-Annually

## TEHAMA COUNTY:

### CUPA TEHAMA: CUPA Facility List

Cupa facilities

Date of Government Version: 05/11/2023  
Date Data Arrived at EDR: 05/11/2023  
Date Made Active in Reports: 07/31/2023  
Number of Days to Update: 81

Source: Tehama County Department of Environmental Health  
Telephone: 530-527-8020  
Last EDR Contact: 07/26/2023  
Next Scheduled EDR Contact: 11/13/2023  
Data Release Frequency: Varies

## TRINITY COUNTY:

### CUPA TRINITY: CUPA Facility List

Cupa facility list

Date of Government Version: 04/12/2023  
Date Data Arrived at EDR: 04/13/2023  
Date Made Active in Reports: 06/28/2023  
Number of Days to Update: 76

Source: Department of Toxic Substances Control  
Telephone: 760-352-0381  
Last EDR Contact: 07/11/2023  
Next Scheduled EDR Contact: 10/30/2023  
Data Release Frequency: Varies

## TULARE COUNTY:

# GOVERNMENT RECORDS SEARCHED / DATA CURRENCY TRACKING

## CUPA TULARE: CUPA Facility List Cupa program facilities

Date of Government Version: 10/07/2022  
Date Data Arrived at EDR: 10/07/2022  
Date Made Active in Reports: 12/21/2022  
Number of Days to Update: 75

Source: Tulare County Environmental Health Services Division  
Telephone: 559-624-7400  
Last EDR Contact: 07/26/2023  
Next Scheduled EDR Contact: 11/13/2023  
Data Release Frequency: Varies

## TUOLUMNE COUNTY:

### CUPA TUOLUMNE: CUPA Facility List Cupa facility list

Date of Government Version: 04/23/2018  
Date Data Arrived at EDR: 04/25/2018  
Date Made Active in Reports: 06/25/2018  
Number of Days to Update: 61

Source: Divison of Environmental Health  
Telephone: 209-533-5633  
Last EDR Contact: 07/11/2023  
Next Scheduled EDR Contact: 10/30/2023  
Data Release Frequency: Varies

## VENTURA COUNTY:

### BWT VENTURA: Business Plan, Hazardous Waste Producers, and Operating Underground Tanks

The BWT list indicates by site address whether the Environmental Health Division has Business Plan (B), Waste Producer (W), and/or Underground Tank (T) information.

Date of Government Version: 03/27/2023  
Date Data Arrived at EDR: 04/25/2023  
Date Made Active in Reports: 07/14/2023  
Number of Days to Update: 80

Source: Ventura County Environmental Health Division  
Telephone: 805-654-2813  
Last EDR Contact: 07/17/2023  
Next Scheduled EDR Contact: 10/30/2023  
Data Release Frequency: Quarterly

### LF VENTURA: Inventory of Illegal Abandoned and Inactive Sites

Ventura County Inventory of Closed, Illegal Abandoned, and Inactive Sites.

Date of Government Version: 12/01/2011  
Date Data Arrived at EDR: 12/01/2011  
Date Made Active in Reports: 01/19/2012  
Number of Days to Update: 49

Source: Environmental Health Division  
Telephone: 805-654-2813  
Last EDR Contact: 06/21/2023  
Next Scheduled EDR Contact: 10/09/2023  
Data Release Frequency: No Update Planned

### LUST VENTURA: Listing of Underground Tank Cleanup Sites

Ventura County Underground Storage Tank Cleanup Sites (LUST).

Date of Government Version: 05/29/2008  
Date Data Arrived at EDR: 06/24/2008  
Date Made Active in Reports: 07/31/2008  
Number of Days to Update: 37

Source: Environmental Health Division  
Telephone: 805-654-2813  
Last EDR Contact: 08/02/2023  
Next Scheduled EDR Contact: 11/20/2023  
Data Release Frequency: No Update Planned

### MED WASTE VENTURA: Medical Waste Program List

To protect public health and safety and the environment from potential exposure to disease causing agents, the Environmental Health Division Medical Waste Program regulates the generation, handling, storage, treatment and disposal of medical waste throughout the County.

Date of Government Version: 03/27/2023  
Date Data Arrived at EDR: 04/21/2023  
Date Made Active in Reports: 07/07/2023  
Number of Days to Update: 77

Source: Ventura County Resource Management Agency  
Telephone: 805-654-2813  
Last EDR Contact: 07/17/2023  
Next Scheduled EDR Contact: 10/30/2023  
Data Release Frequency: Quarterly

# GOVERNMENT RECORDS SEARCHED / DATA CURRENCY TRACKING

## UST VENTURA: Underground Tank Closed Sites List

Ventura County Operating Underground Storage Tank Sites (UST)/Underground Tank Closed Sites List.

Date of Government Version: 05/26/2023  
Date Data Arrived at EDR: 06/02/2023  
Date Made Active in Reports: 06/14/2023  
Number of Days to Update: 12

Source: Environmental Health Division  
Telephone: 805-654-2813  
Last EDR Contact: 06/02/2023  
Next Scheduled EDR Contact: 09/18/2023  
Data Release Frequency: Quarterly

## YOLO COUNTY:

### UST YOLO: Underground Storage Tank Comprehensive Facility Report

Underground storage tank sites located in Yolo county.

Date of Government Version: 04/03/2023  
Date Data Arrived at EDR: 04/18/2023  
Date Made Active in Reports: 06/13/2023  
Number of Days to Update: 56

Source: Yolo County Department of Health  
Telephone: 530-666-8646  
Last EDR Contact: 06/21/2023  
Next Scheduled EDR Contact: 10/09/2023  
Data Release Frequency: Annually

## YUBA COUNTY:

### CUPA YUBA: CUPA Facility List

CUPA facility listing for Yuba County.

Date of Government Version: 05/04/2023  
Date Data Arrived at EDR: 05/04/2023  
Date Made Active in Reports: 07/25/2023  
Number of Days to Update: 82

Source: Yuba County Environmental Health Department  
Telephone: 530-749-7523  
Last EDR Contact: 07/19/2023  
Next Scheduled EDR Contact: 11/06/2023  
Data Release Frequency: Varies

## OTHER DATABASE(S)

Depending on the geographic area covered by this report, the data provided in these specialty databases may or may not be complete. For example, the existence of wetlands information data in a specific report does not mean that all wetlands in the area covered by the report are included. Moreover, the absence of any reported wetlands information does not necessarily mean that wetlands do not exist in the area covered by the report.

### CT MANIFEST: Hazardous Waste Manifest Data

Facility and manifest data. Manifest is a document that lists and tracks hazardous waste from the generator through transporters to a tsd facility.

Date of Government Version: 11/16/2022  
Date Data Arrived at EDR: 11/16/2022  
Date Made Active in Reports: 02/06/2023  
Number of Days to Update: 82

Source: Department of Energy & Environmental Protection  
Telephone: 860-424-3375  
Last EDR Contact: 05/11/2023  
Next Scheduled EDR Contact: 08/21/2023  
Data Release Frequency: No Update Planned

### NJ MANIFEST: Manifest Information

Hazardous waste manifest information.

Date of Government Version: 12/31/2018  
Date Data Arrived at EDR: 04/10/2019  
Date Made Active in Reports: 05/16/2019  
Number of Days to Update: 36

Source: Department of Environmental Protection  
Telephone: N/A  
Last EDR Contact: 06/27/2023  
Next Scheduled EDR Contact: 10/16/2023  
Data Release Frequency: Annually

# GOVERNMENT RECORDS SEARCHED / DATA CURRENCY TRACKING

## NY MANIFEST: Facility and Manifest Data

Manifest is a document that lists and tracks hazardous waste from the generator through transporters to a TSD facility.

Date of Government Version: 01/01/2019  
Date Data Arrived at EDR: 10/29/2021  
Date Made Active in Reports: 01/19/2022  
Number of Days to Update: 82

Source: Department of Environmental Conservation  
Telephone: 518-402-8651  
Last EDR Contact: 07/27/2023  
Next Scheduled EDR Contact: 11/06/2023  
Data Release Frequency: Quarterly

## PA MANIFEST: Manifest Information

Hazardous waste manifest information.

Date of Government Version: 06/30/2018  
Date Data Arrived at EDR: 07/19/2019  
Date Made Active in Reports: 09/10/2019  
Number of Days to Update: 53

Source: Department of Environmental Protection  
Telephone: 717-783-8990  
Last EDR Contact: 07/06/2023  
Next Scheduled EDR Contact: 10/23/2023  
Data Release Frequency: Annually

## RI MANIFEST: Manifest information

Hazardous waste manifest information

Date of Government Version: 12/31/2018  
Date Data Arrived at EDR: 11/30/2021  
Date Made Active in Reports: 02/18/2022  
Number of Days to Update: 80

Source: Department of Environmental Management  
Telephone: 401-222-2797  
Last EDR Contact: 05/10/2022  
Next Scheduled EDR Contact: 08/28/2023  
Data Release Frequency: Annually

## WI MANIFEST: Manifest Information

Hazardous waste manifest information.

Date of Government Version: 05/31/2018  
Date Data Arrived at EDR: 06/19/2019  
Date Made Active in Reports: 09/03/2019  
Number of Days to Update: 76

Source: Department of Natural Resources  
Telephone: N/A  
Last EDR Contact: 06/01/2023  
Next Scheduled EDR Contact: 09/18/2023  
Data Release Frequency: Annually

## Oil/Gas Pipelines

Source: Endeavor Business Media

Petroleum Bundle (Crude Oil, Refined Products, Petrochemicals, Gas Liquids (LPG/NGL), and Specialty Gases (Miscellaneous)) N = Natural Gas Bundle (Natural Gas, Gas Liquids (LPG/NGL), and Specialty Gases (Miscellaneous)). This map includes information copyrighted by Endeavor Business Media. This information is provided on a best effort basis and Endeavor Business Media does not guarantee its accuracy nor warrant its fitness for any particular purpose. Such information has been reprinted with the permission of Endeavor Business Media.

## Electric Power Transmission Line Data

Source: Endeavor Business Media

This map includes information copyrighted by Endeavor Business Media. This information is provided on a best effort basis and Endeavor Business Media does not guarantee its accuracy nor warrant its fitness for any particular purpose. Such information has been reprinted with the permission of Endeavor Business Media.

**Sensitive Receptors:** There are individuals deemed sensitive receptors due to their fragile immune systems and special sensitivity to environmental discharges. These sensitive receptors typically include the elderly, the sick, and children. While the location of all sensitive receptors cannot be determined, EDR indicates those buildings and facilities - schools, daycares, hospitals, medical centers, and nursing homes - where individuals who are sensitive receptors are likely to be located.

## AHA Hospitals:

Source: American Hospital Association, Inc.  
Telephone: 312-280-5991

The database includes a listing of hospitals based on the American Hospital Association's annual survey of hospitals.

## Medical Centers: Provider of Services Listing

Source: Centers for Medicare & Medicaid Services  
Telephone: 410-786-3000

A listing of hospitals with Medicare provider number, produced by Centers of Medicare & Medicaid Services, a federal agency within the U.S. Department of Health and Human Services.



## GOVERNMENT RECORDS SEARCHED / DATA CURRENCY TRACKING

### Nursing Homes

Source: National Institutes of Health

Telephone: 301-594-6248

Information on Medicare and Medicaid certified nursing homes in the United States.

### Public Schools

Source: National Center for Education Statistics

Telephone: 202-502-7300

The National Center for Education Statistics' primary database on elementary and secondary public education in the United States. It is a comprehensive, annual, national statistical database of all public elementary and secondary schools and school districts, which contains data that are comparable across all states.

### Private Schools

Source: National Center for Education Statistics

Telephone: 202-502-7300

The National Center for Education Statistics' primary database on private school locations in the United States.

### Daycare Centers: Licensed Facilities

Source: Department of Social Services

Telephone: 916-657-4041

**Flood Zone Data:** This data was obtained from the Federal Emergency Management Agency (FEMA). It depicts 100-year and 500-year flood zones as defined by FEMA. It includes the National Flood Hazard Layer (NFHL) which incorporates Flood Insurance Rate Map (FIRM) data and Q3 data from FEMA in areas not covered by NFHL.

Source: FEMA

Telephone: 877-336-2627

Date of Government Version: 2003, 2015

**NWI:** National Wetlands Inventory. This data, available in select counties across the country, was obtained by EDR in 2002, 2005, 2010 and 2015 from the U.S. Fish and Wildlife Service.

### State Wetlands Data: Wetland Inventory

Source: Department of Fish and Wildlife

Telephone: 916-445-0411

### Current USGS 7.5 Minute Topographic Map

Source: U.S. Geological Survey

## **STREET AND ADDRESS INFORMATION**

© 2015 TomTom North America, Inc. All rights reserved. This material is proprietary and the subject of copyright protection and other intellectual property rights owned by or licensed to Tele Atlas North America, Inc. The use of this material is subject to the terms of a license agreement. You will be held liable for any unauthorized copying or disclosure of this material.

## GEOCHECK<sup>®</sup> - PHYSICAL SETTING SOURCE ADDENDUM

### TARGET PROPERTY ADDRESS

519 4TH STREET  
519 4TH STREET  
SAN RAFAEL, CA 94901

### TARGET PROPERTY COORDINATES

Latitude (North): 37.97178 - 37° 58' 18.41"  
Longitude (West): 122.519668 - 122° 31' 10.80"  
Universal Transverse Mercator: Zone 10  
UTM X (Meters): 542189.2  
UTM Y (Meters): 4202587.0  
Elevation: 10 ft. above sea level

### USGS TOPOGRAPHIC MAP

Target Property Map: 12016491 SAN RAFAEL, CA  
Version Date: 2018

Southeast Map: 12016489 SAN QUENTIN, CA  
Version Date: 2018

EDR's GeoCheck Physical Setting Source Addendum is provided to assist the environmental professional in forming an opinion about the impact of potential contaminant migration.

Assessment of the impact of contaminant migration generally has two principle investigative components:

1. Groundwater flow direction, and
2. Groundwater flow velocity.

Groundwater flow direction may be impacted by surface topography, hydrology, hydrogeology, characteristics of the soil, and nearby wells. Groundwater flow velocity is generally impacted by the nature of the geologic strata.

# GEOCHECK® - PHYSICAL SETTING SOURCE SUMMARY

## GROUNDWATER FLOW DIRECTION INFORMATION

Groundwater flow direction for a particular site is best determined by a qualified environmental professional using site-specific well data. If such data is not reasonably ascertainable, it may be necessary to rely on other sources of information, such as surface topographic information, hydrologic information, hydrogeologic data collected on nearby properties, and regional groundwater flow information (from deep aquifers).

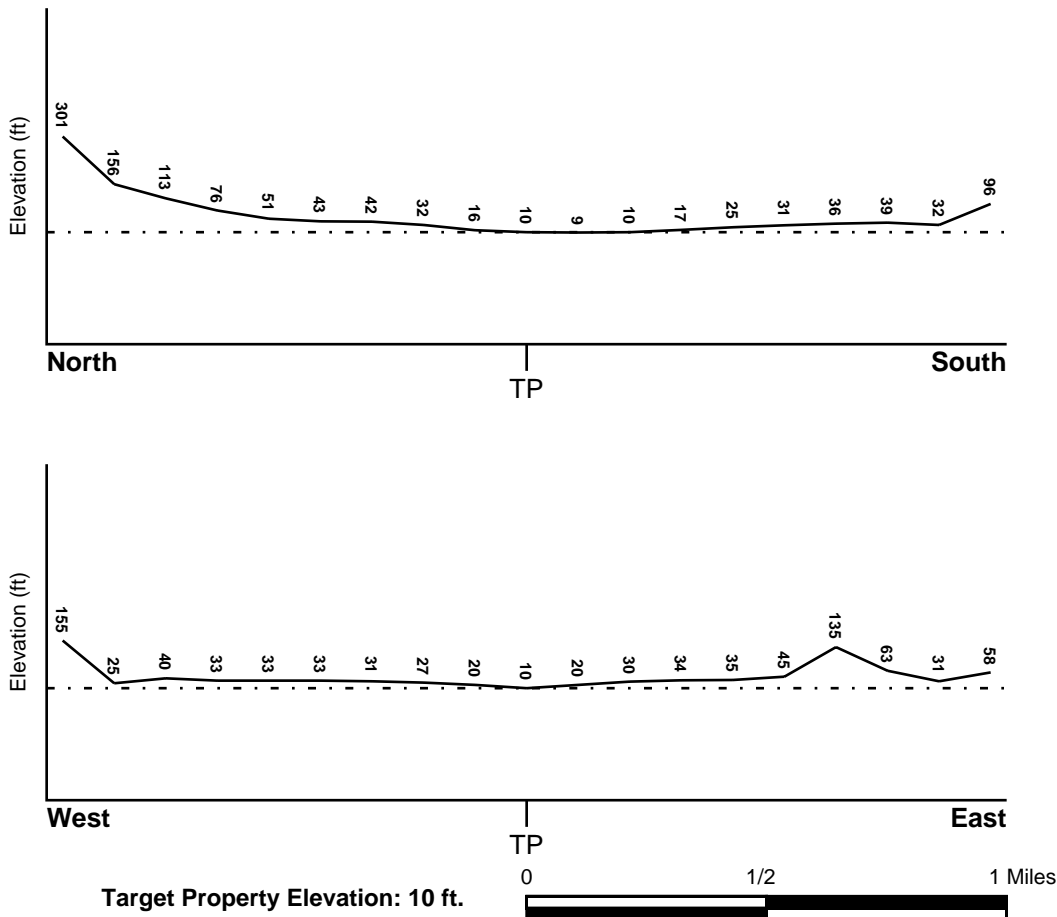
## TOPOGRAPHIC INFORMATION

Surface topography may be indicative of the direction of surficial groundwater flow. This information can be used to assist the environmental professional in forming an opinion about the impact of nearby contaminated properties or, should contamination exist on the target property, what downgradient sites might be impacted.

## TARGET PROPERTY TOPOGRAPHY

General Topographic Gradient: General South

## SURROUNDING TOPOGRAPHY: ELEVATION PROFILES



Source: Topography has been determined from the USGS 7.5' Digital Elevation Model and should be evaluated on a relative (not an absolute) basis. Relative elevation information between sites of close proximity should be field verified.

# GEOCHECK® - PHYSICAL SETTING SOURCE SUMMARY

## HYDROLOGIC INFORMATION

Surface water can act as a hydrologic barrier to groundwater flow. Such hydrologic information can be used to assist the environmental professional in forming an opinion about the impact of nearby contaminated properties or, should contamination exist on the target property, what downgradient sites might be impacted.

Refer to the Physical Setting Source Map following this summary for hydrologic information (major waterways and bodies of water).

## **FEMA FLOOD ZONE**

<u>Flood Plain Panel at Target Property</u>	<u>FEMA Source Type</u>
06041C0457D	FEMA FIRM Flood data
<u>Additional Panels in search area:</u>	<u>FEMA Source Type</u>
06041C0456E	FEMA FIRM Flood data
06041C0458E	FEMA FIRM Flood data
06041C0459E	FEMA FIRM Flood data

## **NATIONAL WETLAND INVENTORY**

<u>NWI Quad at Target Property</u>	<u>NWI Electronic Data Coverage</u>
SAN RAFAEL	YES - refer to the Overview Map and Detail Map

## **HYDROGEOLOGIC INFORMATION**

Hydrogeologic information obtained by installation of wells on a specific site can often be an indicator of groundwater flow direction in the immediate area. Such hydrogeologic information can be used to assist the environmental professional in forming an opinion about the impact of nearby contaminated properties or, should contamination exist on the target property, what downgradient sites might be impacted.

### ***Site-Specific Hydrogeological Data\*:***

Search Radius:	1.25 miles
Status:	Not found

## **AQUIFLOW®**

Search Radius: 1.000 Mile.

EDR has developed the AQUIFLOW Information System to provide data on the general direction of groundwater flow at specific points. EDR has reviewed reports submitted by environmental professionals to regulatory authorities at select sites and has extracted the date of the report, groundwater flow direction as determined hydrogeologically, and the depth to water table.

<u>MAP ID</u>	<u>LOCATION FROM TP</u>	<u>GENERAL DIRECTION GROUNDWATER FLOW</u>
A7	0 - 1/8 Mile East	SE
B20	0 - 1/8 Mile SW	Varies
C24	0 - 1/8 Mile SE	Not Reported
C31	0 - 1/8 Mile SE	W
B39	0 - 1/8 Mile SSW	Varies
B43	0 - 1/8 Mile SW	Varies

\* ©1996 Site-specific hydrogeological data gathered by CERCLIS Alerts, Inc., Bainbridge Island, WA. All rights reserved. All of the information and opinions presented are those of the cited EPA report(s), which were completed under a Comprehensive Environmental Response Compensation and Liability Information System (CERCLIS) investigation.

## GEOCHECK® - PHYSICAL SETTING SOURCE SUMMARY

<u>MAP ID</u>	<u>LOCATION FROM TP</u>	<u>GENERAL DIRECTION GROUNDWATER FLOW</u>
B53	1/8 - 1/4 Mile SW	SE
D58	1/8 - 1/4 Mile SSW	Varies
E59	1/8 - 1/4 Mile SE	SW
F60	1/8 - 1/4 Mile WNW	S
F61	1/8 - 1/4 Mile WNW	Varies
F62	1/8 - 1/4 Mile WNW	SSW
66	1/8 - 1/4 Mile WNW	SE
F77	1/8 - 1/4 Mile WNW	Varies
I79	1/8 - 1/4 Mile West	Not Reported
H81	1/8 - 1/4 Mile WSW	Varies
I103	1/4 - 1/2 Mile West	SSE
O119	1/4 - 1/2 Mile SSE	Not Reported
O120	1/4 - 1/2 Mile SSE	Not Reported
O126	1/4 - 1/2 Mile SSE	Varies
128	1/4 - 1/2 Mile ESE	Varies
P138	1/4 - 1/2 Mile SW	SE
S142	1/4 - 1/2 Mile West	Not Reported
P143	1/4 - 1/2 Mile SW	Not Reported
S152	1/4 - 1/2 Mile West	E
158	1/2 - 1 Mile SE	Varies
V160	1/2 - 1 Mile South	Varies
W162	1/2 - 1 Mile SSW	NE
X163	1/2 - 1 Mile SSE	S
X164	1/2 - 1 Mile SSE	S
W165	1/2 - 1 Mile SSW	Varies
Y166	1/2 - 1 Mile West	Varies
167	1/2 - 1 Mile WSW	Varies
V168	1/2 - 1 Mile South	Not Reported
X169	1/2 - 1 Mile SSE	SW
Y170	1/2 - 1 Mile West	Varies
Y171	1/2 - 1 Mile West	SE
172	1/2 - 1 Mile East	Varies
Z174	1/2 - 1 Mile SE	Not Reported
AA175	1/2 - 1 Mile West	SSE
AA182	1/2 - 1 Mile West	SE
189	1/2 - 1 Mile NNE	NE
AC201	1/2 - 1 Mile SE	Not Reported
AC202	1/2 - 1 Mile SE	Not Reported
203	1/2 - 1 Mile West	SW
AB212	1/2 - 1 Mile West	NNE
AD222	1/2 - 1 Mile SE	Varies
AE223	1/2 - 1 Mile West	Not Reported
AG237	1/2 - 1 Mile SE	Varies
1G	1/2 - 1 Mile NNE	NE
2G	1/2 - 1 Mile West	SW
3G	1/8 - 1/4 Mile WNW	Varies
4G	1/8 - 1/4 Mile WNW	S
5G	1/8 - 1/4 Mile WNW	SE
6G	1/2 - 1 Mile West	Varies
7G	1/8 - 1/4 Mile WNW	SSW
8G	1/8 - 1/4 Mile WNW	Varies
9G	1/2 - 1 Mile West	Varies
10G	1/4 - 1/2 Mile West	E
11G	1/2 - 1 Mile West	SE
12G	1/4 - 1/2 Mile West	Not Reported
13G	0 - 1/8 Mile East	SE

## GEOCHECK® - PHYSICAL SETTING SOURCE SUMMARY

<u>MAP ID</u>	<u>LOCATION FROM TP</u>	<u>GENERAL DIRECTION GROUNDWATER FLOW</u>
14G	1/2 - 1 Mile West	Not Reported
15G	1/2 - 1 Mile West	NNE
16G	1/2 - 1 Mile East	Varies
17G	1/2 - 1 Mile West	SE
18G	1/8 - 1/4 Mile West	Not Reported
19G	1/2 - 1 Mile West	SSE
20G	1/4 - 1/2 Mile West	SSE
21G	0 - 1/8 Mile SW	Varies
22G	0 - 1/8 Mile SE	Not Reported
23G	0 - 1/8 Mile SE	W
24G	1/8 - 1/4 Mile WSW	Varies
25G	1/8 - 1/4 Mile SW	SE
26G	1/8 - 1/4 Mile SE	SW
27G	0 - 1/8 Mile SW	Varies
28G	0 - 1/8 Mile SSW	Varies
29G	1/2 - 1 Mile WSW	Varies
30G	1/8 - 1/4 Mile SSW	Varies
31G	1/4 - 1/2 Mile ESE	Varies
32G	1/4 - 1/2 Mile SW	Not Reported
33G	1/4 - 1/2 Mile SW	SE
34G	1/4 - 1/2 Mile SSE	Not Reported
35G	1/4 - 1/2 Mile SSE	Not Reported
36G	1/2 - 1 Mile SE	Varies
37G	1/4 - 1/2 Mile SSE	Varies
38G	1/2 - 1 Mile SE	Not Reported
39G	1/2 - 1 Mile SSE	S
40G	1/2 - 1 Mile SSE	S
41G	1/2 - 1 Mile SE	Varies
42G	1/2 - 1 Mile SSE	SW
43G	1/2 - 1 Mile SSW	Varies
44G	1/2 - 1 Mile SSW	NE
45G	1/2 - 1 Mile South	Varies
46G	1/2 - 1 Mile SE	Varies
47G	1/2 - 1 Mile South	Not Reported
48G	1/2 - 1 Mile SE	Not Reported
49G	1/2 - 1 Mile SE	Not Reported

For additional site information, refer to Physical Setting Source Map Findings.

## GEOCHECK® - PHYSICAL SETTING SOURCE SUMMARY

### GROUNDWATER FLOW VELOCITY INFORMATION

Groundwater flow velocity information for a particular site is best determined by a qualified environmental professional using site specific geologic and soil strata data. If such data are not reasonably ascertainable, it may be necessary to rely on other sources of information, including geologic age identification, rock stratigraphic unit and soil characteristics data collected on nearby properties and regional soil information. In general, contaminant plumes move more quickly through sandy-gravelly types of soils than silty-clayey types of soils.

### GEOLOGIC INFORMATION IN GENERAL AREA OF TARGET PROPERTY

Geologic information can be used by the environmental professional in forming an opinion about the relative speed at which contaminant migration may be occurring.

#### **ROCK STRATIGRAPHIC UNIT**

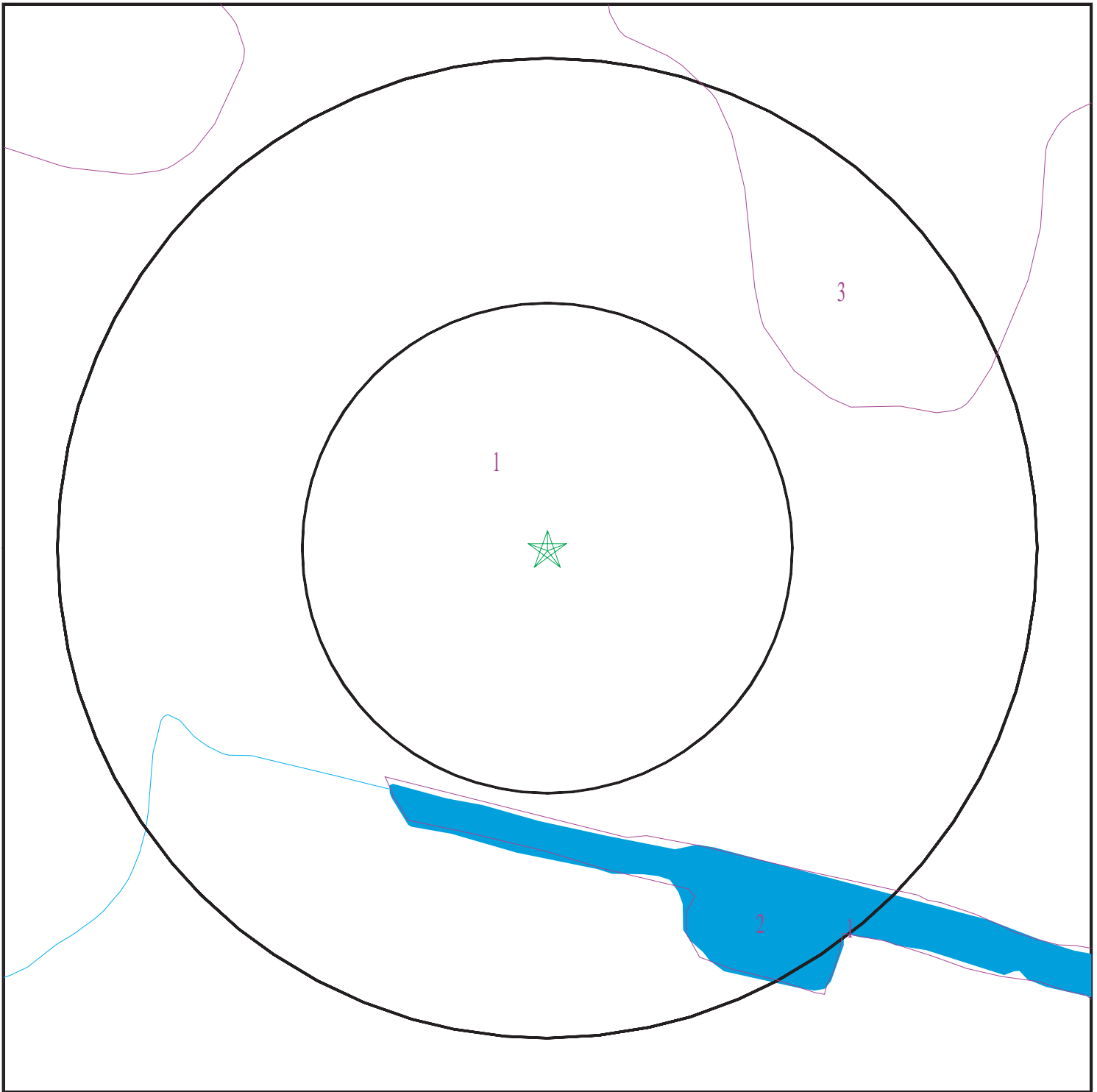
Era: Cenozoic  
System: Tertiary  
Series: Pliocene  
Code: Tp (*decoded above as Era, System & Series*)

#### **GEOLOGIC AGE IDENTIFICATION**

Category: Stratified Sequence

Geologic Age and Rock Stratigraphic Unit Source: P.G. Schruben, R.E. Arndt and W.J. Bawiec, Geology of the Conterminous U.S. at 1:2,500,000 Scale - a digital representation of the 1974 P.B. King and H.M. Beikman Map, USGS Digital Data Series DDS - 11 (1994).

# SSURGO SOIL MAP - 7407892.2s



- ★ Target Property
- SSURGO Soil
- Water

0 1/16 1/8 1/4 Miles



SITE NAME: 519 4th Street  
ADDRESS: 519 4th Street  
San Rafael CA 94901  
LAT/LONG: 37.97178 / 122.519668

CLIENT: The ECA Group  
CONTACT: Gretchen Wambach  
INQUIRY #: 7407892.2s  
DATE: August 03, 2023 3:16 pm



## GEOCHECK® - PHYSICAL SETTING SOURCE SUMMARY

### DOMINANT SOIL COMPOSITION IN GENERAL AREA OF TARGET PROPERTY

The U.S. Department of Agriculture's (USDA) Soil Conservation Service (SCS) leads the National Cooperative Soil Survey (NCSS) and is responsible for collecting, storing, maintaining and distributing soil survey information for privately owned lands in the United States. A soil map in a soil survey is a representation of soil patterns in a landscape. The following information is based on Soil Conservation Service SSURGO data.

---

#### Soil Map ID: 1

Soil Component Name: URBAN LAND

Soil Surface Texture:  
Hydrologic Group: Not reported

Soil Drainage Class:  
Hydric Status: Partially hydric

Corrosion Potential - Uncoated Steel: Not Reported

Depth to Bedrock Min: > 0 inches

Depth to Watertable Min: > 0 inches

No Layer Information available.

---

#### Soil Map ID: 2

Soil Component Name: Water

Soil Surface Texture:  
Hydrologic Group: Not reported

Soil Drainage Class:  
Hydric Status: Not hydric

Corrosion Potential - Uncoated Steel: Not Reported

Depth to Bedrock Min: > 0 inches

Depth to Watertable Min: > 0 inches

No Layer Information available.

---

#### Soil Map ID: 3

Soil Component Name: TOCALOMA

Soil Surface Texture: loam

Hydrologic Group: Class C - Slow infiltration rates. Soils with layers impeding downward movement of water, or soils with moderately fine or fine textures.

Soil Drainage Class: Well drained

## GEOCHECK® - PHYSICAL SETTING SOURCE SUMMARY

Hydric Status: Not hydric

Corrosion Potential - Uncoated Steel: Moderate

Depth to Bedrock Min: > 46 inches

Depth to Watertable Min: > 0 inches

Soil Layer Information							
Layer	Boundary		Soil Texture Class	Classification		Saturated hydraulic conductivity micro m/sec	Soil Reaction (pH)
	Upper	Lower		AASHTO Group	Unified Soil		
1	0 inches	18 inches	loam	Silt-Clay Materials (more than 35 pct. passing No. 200), Silty Soils.	Not reported	Max: Min:	Max: Min:
2	18 inches	38 inches	very gravelly loam	Silt-Clay Materials (more than 35 pct. passing No. 200), Silty Soils.	Not reported	Max: Min:	Max: Min:
3	38 inches	42 inches	weathered bedrock	Silt-Clay Materials (more than 35 pct. passing No. 200), Silty Soils.	Not reported	Max: Min:	Max: Min:

### LOCAL / REGIONAL WATER AGENCY RECORDS

EDR Local/Regional Water Agency records provide water well information to assist the environmental professional in assessing sources that may impact ground water flow direction, and in forming an opinion about the impact of contaminant migration on nearby drinking water wells.

### WELL SEARCH DISTANCE INFORMATION

<u>DATABASE</u>	<u>SEARCH DISTANCE (miles)</u>
Federal USGS	1.000
Federal FRDS PWS	Nearest PWS within 1 mile
State Database	1.000

### **FEDERAL USGS WELL INFORMATION**

<u>MAP ID</u>	<u>WELL ID</u>	<u>LOCATION FROM TP</u>

# GEOCHECK® - PHYSICAL SETTING SOURCE SUMMARY

## FEDERAL USGS WELL INFORMATION

MAP ID	WELL ID	LOCATION FROM TP
No Wells Found		

## FEDERAL FRDS PUBLIC WATER SUPPLY SYSTEM INFORMATION

MAP ID	WELL ID	LOCATION FROM TP
173	CA2900549	1/2 - 1 Mile West

Note: PWS System location is not always the same as well location.

## STATE DATABASE WELL INFORMATION

MAP ID	WELL ID	LOCATION FROM TP
A1	CAEDF0000088829	0 - 1/8 Mile SSW
A2	CAEDF0000056842	0 - 1/8 Mile North
A3	CAEDF0000108723	0 - 1/8 Mile NNE
A4	CAEDF0000033085	0 - 1/8 Mile North
A5	CAEDF0000068196	0 - 1/8 Mile NE
A6	CAEDF0000010896	0 - 1/8 Mile WNW
A8	CAEDF0000023928	0 - 1/8 Mile NNW
A9	CAEDF0000080671	0 - 1/8 Mile North
A10	CAEDF0000057927	0 - 1/8 Mile SE
A11	CAEDF0000114483	0 - 1/8 Mile SE
A12	CAEDF0000020409	0 - 1/8 Mile SE
A13	CAEDF0000073159	0 - 1/8 Mile SW
A14	CAEDF0000108614	0 - 1/8 Mile SW
A15	CAEDF0000066199	0 - 1/8 Mile SE
A16	CAEDF0000109871	0 - 1/8 Mile SE
A17	CAEDF0000094081	0 - 1/8 Mile SE
A18	CAEDF0000009174	0 - 1/8 Mile SW
B19	CAEDF0000013435	0 - 1/8 Mile WSW
C21	CAEDF000006987	0 - 1/8 Mile SE
B22	CAEDF0000088760	0 - 1/8 Mile SW
C23	CAEDF0000114889	0 - 1/8 Mile SE
C25	CAEDF0000038848	0 - 1/8 Mile SE
B26	CAEDF0000132103	0 - 1/8 Mile SSW
B27	CAEDF0000096903	0 - 1/8 Mile SW
C28	CAEDF0000119629	0 - 1/8 Mile SE
C29	CAEDF0000050036	0 - 1/8 Mile SE
B30	CAEDF000004860	0 - 1/8 Mile SSW
C32	CAEDF0000094506	0 - 1/8 Mile SE
C33	CAEDF0000000062	0 - 1/8 Mile SE
B34	CAEDF0000096709	0 - 1/8 Mile SW
C35	CAEDF0000049571	0 - 1/8 Mile SSE
B36	CAEDF0000141029	0 - 1/8 Mile SW
C37	CAEDF0000138721	0 - 1/8 Mile SE
B38	CAEDF0000078793	0 - 1/8 Mile SSW
D40	CAEDF0000016045	0 - 1/8 Mile SSW
C41	CAEDF0000067361	0 - 1/8 Mile SE

# GEOCHECK® - PHYSICAL SETTING SOURCE SUMMARY

## STATE DATABASE WELL INFORMATION

MAP ID	WELL ID	LOCATION FROM TP
D42	CAEDF0000017558	0 - 1/8 Mile SSW
D44	CAEDF0000132145	0 - 1/8 Mile SSW
D45	CAEDF0000021384	0 - 1/8 Mile SSW
D46	CAEDF0000013837	0 - 1/8 Mile SSW
D47	CAEDF0000041264	0 - 1/8 Mile SSW
D48	CAEDF0000108372	0 - 1/8 Mile SSW
D49	CAEDF0000105844	1/8 - 1/4 Mile SSW
C50	CAEDF0000013451	1/8 - 1/4 Mile ESE
C51	CAEDF0000099243	1/8 - 1/4 Mile ESE
B52	CAEDF0000124915	1/8 - 1/4 Mile SW
C54	CAEDF0000068712	1/8 - 1/4 Mile ESE
C55	CAEDF0000082794	1/8 - 1/4 Mile ESE
C56	CAEDF0000117284	1/8 - 1/4 Mile ESE
E57	CAEDF0000059401	1/8 - 1/4 Mile ESE
F63	CAEDF0000029714	1/8 - 1/4 Mile NW
F64	CAEDF0000118883	1/8 - 1/4 Mile WNW
G65	CAEDF0000058510	1/8 - 1/4 Mile ESE
F67	CAEDF0000094601	1/8 - 1/4 Mile WNW
F68	CAEDF0000018688	1/8 - 1/4 Mile WNW
G69	CAEDF0000121911	1/8 - 1/4 Mile ESE
H70	CAEDF0000131610	1/8 - 1/4 Mile WSW
G71	CAEDF0000068452	1/8 - 1/4 Mile ESE
G72	CAEDF0000120407	1/8 - 1/4 Mile ESE
F73	CAEDF0000141591	1/8 - 1/4 Mile WNW
G74	CAEDF0000066565	1/8 - 1/4 Mile ESE
H75	CAEDF0000105283	1/8 - 1/4 Mile WSW
H76	CAEDF0000134163	1/8 - 1/4 Mile WSW
F78	CAEDF0000079521	1/8 - 1/4 Mile WNW
F80	CAEDF0000142231	1/8 - 1/4 Mile WNW
F82	CAEDF0000017751	1/8 - 1/4 Mile NW
F83	CAEDF0000069547	1/8 - 1/4 Mile WNW
H84	CAEDF0000018630	1/8 - 1/4 Mile WSW
H85	CAEDF0000103280	1/4 - 1/2 Mile WSW
H86	CAEDF0000073934	1/4 - 1/2 Mile WSW
H87	CAEDF0000037501	1/4 - 1/2 Mile WSW
F88	CAEDF0000093590	1/4 - 1/2 Mile WNW
F89	CAEDF0000112845	1/4 - 1/2 Mile NW
F90	CAEDF0000050535	1/4 - 1/2 Mile NW
H91	CAEDF0000134967	1/4 - 1/2 Mile WSW
F92	CAEDF0000119468	1/4 - 1/2 Mile WNW
J93	CAEDF0000129989	1/4 - 1/2 Mile NW
H94	CAEDF0000064491	1/4 - 1/2 Mile WSW
J95	CAEDF0000065477	1/4 - 1/2 Mile NW
J96	CAEDF0000072937	1/4 - 1/2 Mile WNW
H97	CAEDF0000067755	1/4 - 1/2 Mile WSW
J98	CAEDF0000109813	1/4 - 1/2 Mile NW
G99	CAEDF0000039786	1/4 - 1/2 Mile ESE
H100	CAEDF0000036460	1/4 - 1/2 Mile WSW
J101	CAEDF0000100638	1/4 - 1/2 Mile NW
H102	CAEDF0000052871	1/4 - 1/2 Mile WSW
K104	CAEDF0000063906	1/4 - 1/2 Mile SE
K105	CAEDF0000118372	1/4 - 1/2 Mile ESE

## GEOCHECK® - PHYSICAL SETTING SOURCE SUMMARY

### STATE DATABASE WELL INFORMATION

MAP ID	WELL ID	LOCATION FROM TP
H106	CAEDF0000071365	1/4 - 1/2 Mile WSW
H107	CAEDF0000007913	1/4 - 1/2 Mile WSW
L108	CAEDF0000116959	1/4 - 1/2 Mile SSW
L109	CAEDF0000008577	1/4 - 1/2 Mile SSW
L110	CAEDF0000052496	1/4 - 1/2 Mile SSW
K111	CAEDF0000139963	1/4 - 1/2 Mile SE
K112	CAEDF0000061907	1/4 - 1/2 Mile ESE
M113	CAEDF0000042672	1/4 - 1/2 Mile SW
M114	CAEDF0000141319	1/4 - 1/2 Mile SW
K115	CAEDF0000102834	1/4 - 1/2 Mile SE
K116	CAEDF0000031240	1/4 - 1/2 Mile SE
M117	CAEDF0000044794	1/4 - 1/2 Mile SW
N118	CAEDF0000088947	1/4 - 1/2 Mile West
N121	CAEDF0000125855	1/4 - 1/2 Mile West
M122	CAEDF0000143522	1/4 - 1/2 Mile SW
M123	CAEDF0000041480	1/4 - 1/2 Mile SW
N124	CAEDF0000048917	1/4 - 1/2 Mile West
N125	CAEDF0000044732	1/4 - 1/2 Mile West
N127	CAEDF0000048460	1/4 - 1/2 Mile West
P129	CAEDF0000109412	1/4 - 1/2 Mile WSW
P130	CAEDF0000043470	1/4 - 1/2 Mile WSW
Q131	CAEDF0000108013	1/4 - 1/2 Mile West
Q132	CAEDF0000064595	1/4 - 1/2 Mile West
Q133	CAEDF0000129426	1/4 - 1/2 Mile West
Q134	CAEDF0000143762	1/4 - 1/2 Mile West
Q135	CAEDF0000056797	1/4 - 1/2 Mile WSW
P136	CAEDF0000050707	1/4 - 1/2 Mile WSW
Q137	CAEDF0000049711	1/4 - 1/2 Mile WSW
R139	CAEDF0000068615	1/4 - 1/2 Mile WSW
R140	CAEDF0000101349	1/4 - 1/2 Mile WSW
R141	CAEDF0000106929	1/4 - 1/2 Mile WSW
T144	CAEDF0000089372	1/4 - 1/2 Mile SSE
S145	CAEDF0000131558	1/4 - 1/2 Mile West
T146	CAEDF0000083010	1/4 - 1/2 Mile SSE
S147	CAEDF0000128460	1/4 - 1/2 Mile West
T148	CAEDF0000058424	1/4 - 1/2 Mile SSE
149	CAEDF0000131957	1/4 - 1/2 Mile NNW
S150	CAEDF0000130100	1/4 - 1/2 Mile West
T151	CAEDF0000047901	1/4 - 1/2 Mile SSE
T153	CAEDF0000019693	1/4 - 1/2 Mile SSE
T154	CAEDF0000108905	1/2 - 1 Mile SSE
U155	CAEDF0000139641	1/2 - 1 Mile SSE
T156	CAEDF0000068817	1/2 - 1 Mile SSE
U157	CAEDF0000037709	1/2 - 1 Mile SSE
U159	CAEDF0000133455	1/2 - 1 Mile SSE
U161	CAEDF0000023719	1/2 - 1 Mile SSE
Z176	CAEDF0000041757	1/2 - 1 Mile SE
Z177	CAEDF0000051271	1/2 - 1 Mile SE
Z178	CAEDF0000078233	1/2 - 1 Mile SE
Z179	CAEDF0000011132	1/2 - 1 Mile SE
AA180	CAEDF0000121710	1/2 - 1 Mile West
AA181	CAEDF0000104998	1/2 - 1 Mile West

## GEOCHECK® - PHYSICAL SETTING SOURCE SUMMARY

### STATE DATABASE WELL INFORMATION

MAP ID	WELL ID	LOCATION FROM TP
AA183	CAEDF0000052611	1/2 - 1 Mile West
AA184	CAEDF0000088275	1/2 - 1 Mile West
AA185	CAEDF0000034472	1/2 - 1 Mile West
AA186	CAEDF0000071831	1/2 - 1 Mile West
AA187	CAEDF0000011692	1/2 - 1 Mile West
AA188	CAEDF0000090949	1/2 - 1 Mile West
AA190	CAEDF0000069614	1/2 - 1 Mile West
AA191	CAEDF0000005814	1/2 - 1 Mile West
AA192	CAEDF0000034124	1/2 - 1 Mile West
AA193	CAEDF0000085479	1/2 - 1 Mile West
AA194	CAEDF0000084449	1/2 - 1 Mile West
AA195	CAEDF0000108077	1/2 - 1 Mile West
AA196	CAEDF0000071381	1/2 - 1 Mile West
AA197	CAEDF0000036932	1/2 - 1 Mile West
AA198	CAEDF0000141208	1/2 - 1 Mile West
AB199	CAEDF0000126315	1/2 - 1 Mile West
AB200	CAEDF0000077980	1/2 - 1 Mile West
AB204	CAEDF0000141169	1/2 - 1 Mile West
AB205	CAEDF0000035871	1/2 - 1 Mile West
AD206	CAEDF0000043582	1/2 - 1 Mile SE
AB207	CAEDF0000107857	1/2 - 1 Mile West
AD208	CAEDF0000052657	1/2 - 1 Mile SE
AD209	CAEDF0000047480	1/2 - 1 Mile SE
AD210	CAEDF0000053812	1/2 - 1 Mile SE
AD211	CAEDF0000007747	1/2 - 1 Mile SE
AD213	CAEDF0000094997	1/2 - 1 Mile SE
AD214	CAEDF0000091735	1/2 - 1 Mile SE
AD215	CAEDF0000061614	1/2 - 1 Mile SE
AB216	CAEDF0000006079	1/2 - 1 Mile West
AB217	CAEDF0000000616	1/2 - 1 Mile West
AB218	CAEDF0000070103	1/2 - 1 Mile West
AE219	CAEDF0000059826	1/2 - 1 Mile West
AB220	CAEDF0000032533	1/2 - 1 Mile West
AD221	CAEDF0000040995	1/2 - 1 Mile SE
AE224	CAEDF0000078186	1/2 - 1 Mile West
AE225	CAEDF0000039662	1/2 - 1 Mile West
AE226	CAEDF0000097079	1/2 - 1 Mile West
AE227	CAEDF0000098074	1/2 - 1 Mile West
AE228	CAEDF0000049834	1/2 - 1 Mile West
AE229	CAEDF0000073480	1/2 - 1 Mile West
AE230	CAEDF0000057427	1/2 - 1 Mile West
AF231	CAEDF0000132956	1/2 - 1 Mile SE
AF232	CAEDF0000114105	1/2 - 1 Mile SE
AF233	CAEDF0000039044	1/2 - 1 Mile SE
AF234	CAEDF0000121165	1/2 - 1 Mile SE
AF235	CAEDF0000105596	1/2 - 1 Mile SE
AF236	CAEDF0000110857	1/2 - 1 Mile SE
AF238	CAEDF0000021830	1/2 - 1 Mile SE
AG239	CAEDF0000104602	1/2 - 1 Mile SE
AG240	CAEDF0000039890	1/2 - 1 Mile SE
AG241	CAEDF0000089931	1/2 - 1 Mile SE
AG242	CAEDF0000123985	1/2 - 1 Mile SE

# GEOCHECK® - PHYSICAL SETTING SOURCE SUMMARY

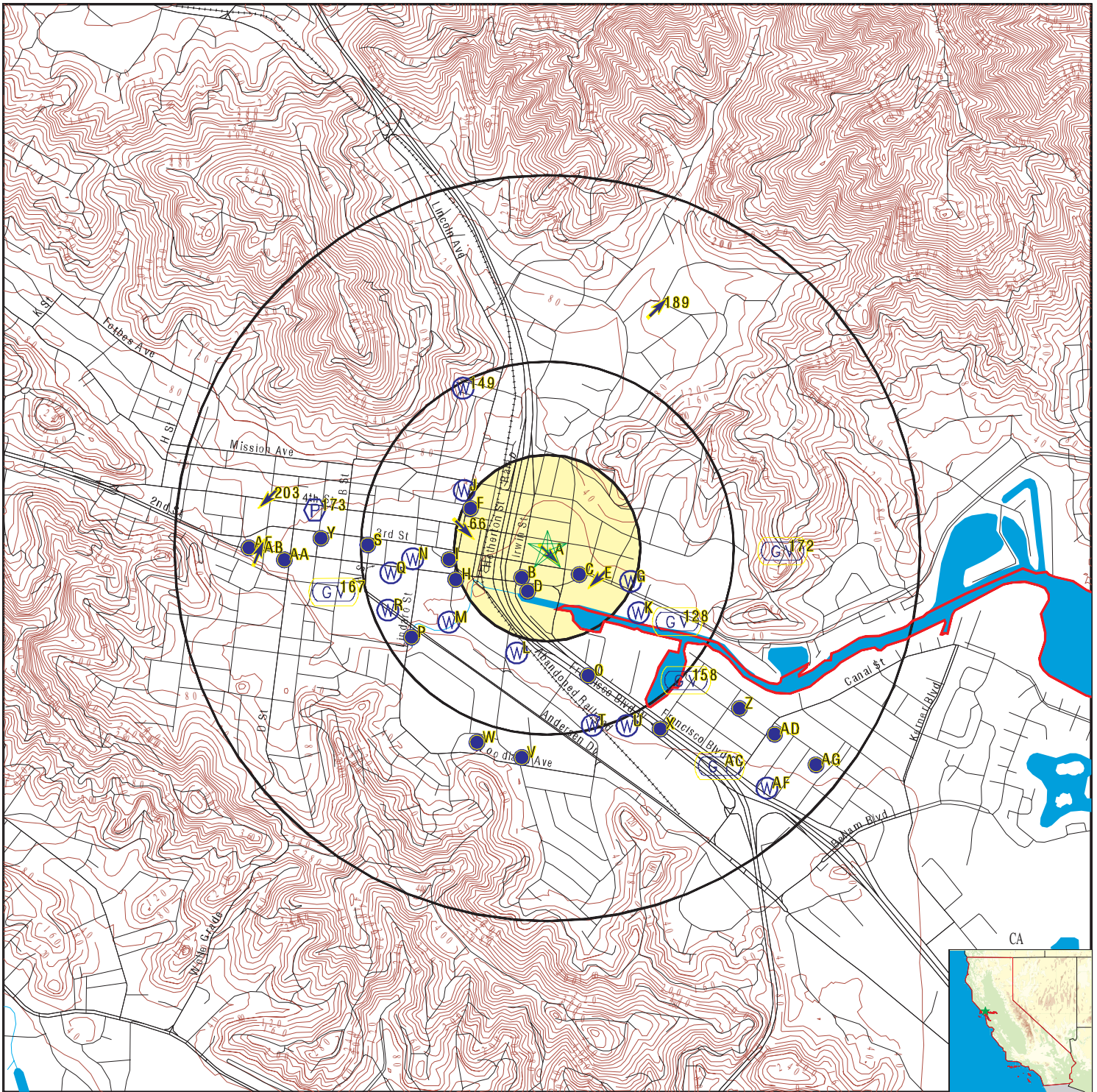
## STATE DATABASE WELL INFORMATION

MAP ID

WELL ID

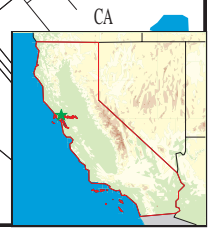
LOCATION  
FROM TP

# PHYSICAL SETTING SOURCE MAP - 7407892.2s



- County Boundary
- Major Roads
- Contour Lines
- Earthquake Fault Lines
- Earthquake epicenter, Richter 5 or greater
- Water Wells
- Public Water Supply Wells
- Cluster of Multiple Icons

- Groundwater Flow Direction
- Indeterminate Groundwater Flow at Location
- Groundwater Flow Varies at Location
- Closest Hydrogeological Data
- Oil, gas or related wells



SITE NAME: 519 4th Street  
 ADDRESS: 519 4th Street  
 San Rafael CA 94901  
 LAT/LONG: 37.97178 / 122.519668

CLIENT: The ECA Group  
 CONTACT: Gretchen Wambach  
 INQUIRY #: 7407892.2s  
 DATE: August 03, 2023 3:16 pm



## GEOCHECK® - PHYSICAL SETTING SOURCE MAP FINDINGS

Map ID  
Direction  
Distance  
Elevation

Database      EDR ID Number

**A1**  
**SSW**  
**0 - 1/8 Mile**  
**Higher**

**CA WELLS      CAEDF0000088829**

Well ID:	SL0604153651-MW-6	Well Type:	MONITORING
Source:	EDF	Other Name:	MW-6
GAMA PFAS Testing:	Not Reported		
Groundwater Quality Data:	<a href="https://gamagroundwater.waterboards.ca.gov/gama/gamamap/public/GamaDataDisplay.asp?dataset=EDF&amp;samp_date=&amp;global_id=SL0604153651&amp;assigned_name=MW-6&amp;store_num=">https://gamagroundwater.waterboards.ca.gov/gama/gamamap/public/GamaDataDisplay.asp?dataset=EDF&amp;samp_date=&amp;global_id=SL0604153651&amp;assigned_name=MW-6&amp;store_num=</a>		
GeoTracker Data:	<a href="https://geotracker.waterboards.ca.gov/profile_report.asp?cmd=MWEDFResults&amp;global_id=SL0604153651&amp;assigned_name=MW-6">https://geotracker.waterboards.ca.gov/profile_report.asp?cmd=MWEDFResults&amp;global_id=SL0604153651&amp;assigned_name=MW-6</a>		

**A2**  
**North**  
**0 - 1/8 Mile**  
**Higher**

**CA WELLS      CAEDF0000056842**

Well ID:	SL0604153651-MW-2	Well Type:	MONITORING
Source:	EDF	Other Name:	MW-2
GAMA PFAS Testing:	Not Reported		
Groundwater Quality Data:	<a href="https://gamagroundwater.waterboards.ca.gov/gama/gamamap/public/GamaDataDisplay.asp?dataset=EDF&amp;samp_date=&amp;global_id=SL0604153651&amp;assigned_name=MW-2&amp;store_num=">https://gamagroundwater.waterboards.ca.gov/gama/gamamap/public/GamaDataDisplay.asp?dataset=EDF&amp;samp_date=&amp;global_id=SL0604153651&amp;assigned_name=MW-2&amp;store_num=</a>		
GeoTracker Data:	<a href="https://geotracker.waterboards.ca.gov/profile_report.asp?cmd=MWEDFResults&amp;global_id=SL0604153651&amp;assigned_name=MW-2">https://geotracker.waterboards.ca.gov/profile_report.asp?cmd=MWEDFResults&amp;global_id=SL0604153651&amp;assigned_name=MW-2</a>		

**A3**  
**NNE**  
**0 - 1/8 Mile**  
**Higher**

**CA WELLS      CAEDF0000108723**

Well ID:	SL0604153651-MW-4	Well Type:	MONITORING
Source:	EDF	Other Name:	MW-4
GAMA PFAS Testing:	Not Reported		
Groundwater Quality Data:	<a href="https://gamagroundwater.waterboards.ca.gov/gama/gamamap/public/GamaDataDisplay.asp?dataset=EDF&amp;samp_date=&amp;global_id=SL0604153651&amp;assigned_name=MW-4&amp;store_num=">https://gamagroundwater.waterboards.ca.gov/gama/gamamap/public/GamaDataDisplay.asp?dataset=EDF&amp;samp_date=&amp;global_id=SL0604153651&amp;assigned_name=MW-4&amp;store_num=</a>		
GeoTracker Data:	<a href="https://geotracker.waterboards.ca.gov/profile_report.asp?cmd=MWEDFResults&amp;global_id=SL0604153651&amp;assigned_name=MW-4">https://geotracker.waterboards.ca.gov/profile_report.asp?cmd=MWEDFResults&amp;global_id=SL0604153651&amp;assigned_name=MW-4</a>		

**A4**  
**North**  
**0 - 1/8 Mile**  
**Higher**

**CA WELLS      CAEDF0000033085**

Well ID:	SL0604153651-MW-3	Well Type:	MONITORING
Source:	EDF	Other Name:	MW-3
GAMA PFAS Testing:	Not Reported		
Groundwater Quality Data:	<a href="https://gamagroundwater.waterboards.ca.gov/gama/gamamap/public/GamaDataDisplay.asp?dataset=EDF&amp;samp_date=&amp;global_id=SL0604153651&amp;assigned_name=MW-3&amp;store_num=">https://gamagroundwater.waterboards.ca.gov/gama/gamamap/public/GamaDataDisplay.asp?dataset=EDF&amp;samp_date=&amp;global_id=SL0604153651&amp;assigned_name=MW-3&amp;store_num=</a>		
GeoTracker Data:	<a href="https://geotracker.waterboards.ca.gov/profile_report.asp?cmd=MWEDFResults&amp;global_id=SL0604153651&amp;assigned_name=MW-3">https://geotracker.waterboards.ca.gov/profile_report.asp?cmd=MWEDFResults&amp;global_id=SL0604153651&amp;assigned_name=MW-3</a>		

## GEOCHECK® - PHYSICAL SETTING SOURCE MAP FINDINGS

Map ID  
Direction  
Distance  
Elevation

Database      EDR ID Number

**A5**  
**NE**  
**0 - 1/8 Mile**  
**Higher**

**CA WELLS      CAEDF0000068196**

Well ID:                      SL0604153651-MW-9                      Well Type:                      MONITORING  
Source:                      EDF                      Other Name:                      MW-9  
GAMA PFAS Testing:                      Not Reported  
Groundwater Quality Data:                      [https://gamagroundwater.waterboards.ca.gov/gama/gamamap/public/GamaDataDisplay.asp?dataset=EDF&samp\\_date=&global\\_id=SL0604153651&assigned\\_name=MW-9&store\\_num=](https://gamagroundwater.waterboards.ca.gov/gama/gamamap/public/GamaDataDisplay.asp?dataset=EDF&samp_date=&global_id=SL0604153651&assigned_name=MW-9&store_num=)  
GeoTracker Data:                      [https://geotracker.waterboards.ca.gov/profile\\_report.asp?cmd=MWEDFResults&global\\_id=SL0604153651&assigned\\_name=MW-9](https://geotracker.waterboards.ca.gov/profile_report.asp?cmd=MWEDFResults&global_id=SL0604153651&assigned_name=MW-9)

**A6**  
**WNW**  
**0 - 1/8 Mile**  
**Higher**

**CA WELLS      CAEDF0000010896**

Well ID:                      SL0604153651-MW-7                      Well Type:                      MONITORING  
Source:                      EDF                      Other Name:                      MW-7  
GAMA PFAS Testing:                      Not Reported  
Groundwater Quality Data:                      [https://gamagroundwater.waterboards.ca.gov/gama/gamamap/public/GamaDataDisplay.asp?dataset=EDF&samp\\_date=&global\\_id=SL0604153651&assigned\\_name=MW-7&store\\_num=](https://gamagroundwater.waterboards.ca.gov/gama/gamamap/public/GamaDataDisplay.asp?dataset=EDF&samp_date=&global_id=SL0604153651&assigned_name=MW-7&store_num=)  
GeoTracker Data:                      [https://geotracker.waterboards.ca.gov/profile\\_report.asp?cmd=MWEDFResults&global\\_id=SL0604153651&assigned\\_name=MW-7](https://geotracker.waterboards.ca.gov/profile_report.asp?cmd=MWEDFResults&global_id=SL0604153651&assigned_name=MW-7)

**A7**  
**East**  
**0 - 1/8 Mile**  
**Higher**

**AQUIFLOW      52932**

Site ID:                      Not Reported  
Groundwater Flow:                      SE  
Shallow Water Depth:                      4.5  
Deep Water Depth:                      7.5  
Average Water Depth:                      Not Reported  
Date:                      12/16/1992

**A8**  
**NNW**  
**0 - 1/8 Mile**  
**Higher**

**CA WELLS      CAEDF0000023928**

Well ID:                      SL0604153651-MW-5                      Well Type:                      MONITORING  
Source:                      EDF                      Other Name:                      MW-5  
GAMA PFAS Testing:                      Not Reported  
Groundwater Quality Data:                      [https://gamagroundwater.waterboards.ca.gov/gama/gamamap/public/GamaDataDisplay.asp?dataset=EDF&samp\\_date=&global\\_id=SL0604153651&assigned\\_name=MW-5&store\\_num=](https://gamagroundwater.waterboards.ca.gov/gama/gamamap/public/GamaDataDisplay.asp?dataset=EDF&samp_date=&global_id=SL0604153651&assigned_name=MW-5&store_num=)  
GeoTracker Data:                      [https://geotracker.waterboards.ca.gov/profile\\_report.asp?cmd=MWEDFResults&global\\_id=SL0604153651&assigned\\_name=MW-5](https://geotracker.waterboards.ca.gov/profile_report.asp?cmd=MWEDFResults&global_id=SL0604153651&assigned_name=MW-5)

**A9**  
**North**  
**0 - 1/8 Mile**  
**Higher**

**CA WELLS      CAEDF0000080671**

Well ID:                      SL0604153651-MW-8                      Well Type:                      MONITORING  
Source:                      EDF                      Other Name:                      MW-8

## GEOCHECK® - PHYSICAL SETTING SOURCE MAP FINDINGS

GAMA PFAS Testing: Not Reported  
 Groundwater Quality Data: [https://gamagroundwater.waterboards.ca.gov/gama/gamamap/public/GamaDataDisplay.asp?dataset=EDF&samp\\_date=&global\\_id=SL0604153651&assigned\\_name=MW-8&store\\_num=](https://gamagroundwater.waterboards.ca.gov/gama/gamamap/public/GamaDataDisplay.asp?dataset=EDF&samp_date=&global_id=SL0604153651&assigned_name=MW-8&store_num=)  
 GeoTracker Data: [https://geotracker.waterboards.ca.gov/profile\\_report.asp?cmd=MWEDFResults&global\\_id=SL0604153651&assigned\\_name=MW-8](https://geotracker.waterboards.ca.gov/profile_report.asp?cmd=MWEDFResults&global_id=SL0604153651&assigned_name=MW-8)

**A10**  
**SE**  
**0 - 1/8 Mile**  
**Higher**

**CA WELLS      CAEDF0000057927**

Well ID: T0604100011-MW-10      Well Type: MONITORING  
 Source: EDF      Other Name: MW-10  
 GAMA PFAS Testing: Not Reported  
 Groundwater Quality Data: [https://gamagroundwater.waterboards.ca.gov/gama/gamamap/public/GamaDataDisplay.asp?dataset=EDF&samp\\_date=&global\\_id=T0604100011&assigned\\_name=MW-10&store\\_num=](https://gamagroundwater.waterboards.ca.gov/gama/gamamap/public/GamaDataDisplay.asp?dataset=EDF&samp_date=&global_id=T0604100011&assigned_name=MW-10&store_num=)  
 GeoTracker Data: [https://geotracker.waterboards.ca.gov/profile\\_report.asp?cmd=MWEDFResults&global\\_id=T0604100011&assigned\\_name=MW-10](https://geotracker.waterboards.ca.gov/profile_report.asp?cmd=MWEDFResults&global_id=T0604100011&assigned_name=MW-10)

**A11**  
**SE**  
**0 - 1/8 Mile**  
**Higher**

**CA WELLS      CAEDF0000114483**

Well ID: T0604100011-MW-11      Well Type: MONITORING  
 Source: EDF      Other Name: MW-11  
 GAMA PFAS Testing: Not Reported  
 Groundwater Quality Data: [https://gamagroundwater.waterboards.ca.gov/gama/gamamap/public/GamaDataDisplay.asp?dataset=EDF&samp\\_date=&global\\_id=T0604100011&assigned\\_name=MW-11&store\\_num=](https://gamagroundwater.waterboards.ca.gov/gama/gamamap/public/GamaDataDisplay.asp?dataset=EDF&samp_date=&global_id=T0604100011&assigned_name=MW-11&store_num=)  
 GeoTracker Data: [https://geotracker.waterboards.ca.gov/profile\\_report.asp?cmd=MWEDFResults&global\\_id=T0604100011&assigned\\_name=MW-11](https://geotracker.waterboards.ca.gov/profile_report.asp?cmd=MWEDFResults&global_id=T0604100011&assigned_name=MW-11)

**A12**  
**SE**  
**0 - 1/8 Mile**  
**Higher**

**CA WELLS      CAEDF0000020409**

Well ID: T0604100011-MW-12      Well Type: MONITORING  
 Source: EDF      Other Name: MW-12  
 GAMA PFAS Testing: Not Reported  
 Groundwater Quality Data: [https://gamagroundwater.waterboards.ca.gov/gama/gamamap/public/GamaDataDisplay.asp?dataset=EDF&samp\\_date=&global\\_id=T0604100011&assigned\\_name=MW-12&store\\_num=](https://gamagroundwater.waterboards.ca.gov/gama/gamamap/public/GamaDataDisplay.asp?dataset=EDF&samp_date=&global_id=T0604100011&assigned_name=MW-12&store_num=)  
 GeoTracker Data: [https://geotracker.waterboards.ca.gov/profile\\_report.asp?cmd=MWEDFResults&global\\_id=T0604100011&assigned\\_name=MW-12](https://geotracker.waterboards.ca.gov/profile_report.asp?cmd=MWEDFResults&global_id=T0604100011&assigned_name=MW-12)

**A13**  
**SW**  
**0 - 1/8 Mile**  
**Higher**

**CA WELLS      CAEDF0000073159**

Well ID: T0604100125-MW-8      Well Type: MONITORING  
 Source: EDF      Other Name: MW-8  
 GAMA PFAS Testing: Not Reported  
 Groundwater Quality Data: [https://gamagroundwater.waterboards.ca.gov/gama/gamamap/public/GamaDataDisplay.asp?dataset=EDF&samp\\_date=&global\\_id=T0604100125&assigned\\_name=MW-8&store\\_num=](https://gamagroundwater.waterboards.ca.gov/gama/gamamap/public/GamaDataDisplay.asp?dataset=EDF&samp_date=&global_id=T0604100125&assigned_name=MW-8&store_num=)

## GEOCHECK® - PHYSICAL SETTING SOURCE MAP FINDINGS

GeoTracker Data: [https://geotracker.waterboards.ca.gov/profile\\_report.asp?cmd=MWEDFResults&global\\_id=T0604100125&assigned\\_name=MW-8](https://geotracker.waterboards.ca.gov/profile_report.asp?cmd=MWEDFResults&global_id=T0604100125&assigned_name=MW-8)

**A14  
SW  
0 - 1/8 Mile  
Higher**

**CA WELLS CAEDF0000108614**

Well ID: T0604100125-MW-6 Well Type: MONITORING  
Source: EDF Other Name: MW-6  
GAMA PFAS Testing: Not Reported  
Groundwater Quality Data: [https://gamagroundwater.waterboards.ca.gov/gama/gamamap/public/GamaDataDisplay.asp?dataset=EDF&samp\\_date=&global\\_id=T0604100125&assigned\\_name=MW-6&store\\_num=](https://gamagroundwater.waterboards.ca.gov/gama/gamamap/public/GamaDataDisplay.asp?dataset=EDF&samp_date=&global_id=T0604100125&assigned_name=MW-6&store_num=)  
GeoTracker Data: [https://geotracker.waterboards.ca.gov/profile\\_report.asp?cmd=MWEDFResults&global\\_id=T0604100125&assigned\\_name=MW-6](https://geotracker.waterboards.ca.gov/profile_report.asp?cmd=MWEDFResults&global_id=T0604100125&assigned_name=MW-6)

**A15  
SE  
0 - 1/8 Mile  
Higher**

**CA WELLS CAEDF0000066199**

Well ID: T0604100011-MW-7 Well Type: MONITORING  
Source: EDF Other Name: MW-7  
GAMA PFAS Testing: Not Reported  
Groundwater Quality Data: [https://gamagroundwater.waterboards.ca.gov/gama/gamamap/public/GamaDataDisplay.asp?dataset=EDF&samp\\_date=&global\\_id=T0604100011&assigned\\_name=MW-7&store\\_num=](https://gamagroundwater.waterboards.ca.gov/gama/gamamap/public/GamaDataDisplay.asp?dataset=EDF&samp_date=&global_id=T0604100011&assigned_name=MW-7&store_num=)  
GeoTracker Data: [https://geotracker.waterboards.ca.gov/profile\\_report.asp?cmd=MWEDFResults&global\\_id=T0604100011&assigned\\_name=MW-7](https://geotracker.waterboards.ca.gov/profile_report.asp?cmd=MWEDFResults&global_id=T0604100011&assigned_name=MW-7)

**A16  
SE  
0 - 1/8 Mile  
Higher**

**CA WELLS CAEDF0000109871**

Well ID: T0604100011-MW-13 Well Type: MONITORING  
Source: EDF Other Name: MW-13  
GAMA PFAS Testing: Not Reported  
Groundwater Quality Data: [https://gamagroundwater.waterboards.ca.gov/gama/gamamap/public/GamaDataDisplay.asp?dataset=EDF&samp\\_date=&global\\_id=T0604100011&assigned\\_name=MW-13&store\\_num=](https://gamagroundwater.waterboards.ca.gov/gama/gamamap/public/GamaDataDisplay.asp?dataset=EDF&samp_date=&global_id=T0604100011&assigned_name=MW-13&store_num=)  
GeoTracker Data: [https://geotracker.waterboards.ca.gov/profile\\_report.asp?cmd=MWEDFResults&global\\_id=T0604100011&assigned\\_name=MW-13](https://geotracker.waterboards.ca.gov/profile_report.asp?cmd=MWEDFResults&global_id=T0604100011&assigned_name=MW-13)

**A17  
SE  
0 - 1/8 Mile  
Higher**

**CA WELLS CAEDF0000094081**

Well ID: T0604100011-MW-8 Well Type: MONITORING  
Source: EDF Other Name: MW-8  
GAMA PFAS Testing: Not Reported  
Groundwater Quality Data: [https://gamagroundwater.waterboards.ca.gov/gama/gamamap/public/GamaDataDisplay.asp?dataset=EDF&samp\\_date=&global\\_id=T0604100011&assigned\\_name=MW-8&store\\_num=](https://gamagroundwater.waterboards.ca.gov/gama/gamamap/public/GamaDataDisplay.asp?dataset=EDF&samp_date=&global_id=T0604100011&assigned_name=MW-8&store_num=)  
GeoTracker Data: [https://geotracker.waterboards.ca.gov/profile\\_report.asp?cmd=MWEDFResults&global\\_id=T0604100011&assigned\\_name=MW-8](https://geotracker.waterboards.ca.gov/profile_report.asp?cmd=MWEDFResults&global_id=T0604100011&assigned_name=MW-8)

## GEOCHECK® - PHYSICAL SETTING SOURCE MAP FINDINGS

Map ID  
Direction  
Distance  
Elevation

Database      EDR ID Number

**A18**  
**SW**  
**0 - 1/8 Mile**  
**Higher**

**CA WELLS      CAEDF000009174**

Well ID:	T0604100125-MW-1	Well Type:	MONITORING
Source:	EDF	Other Name:	MW-1
GAMA PFAS Testing:	Not Reported		
Groundwater Quality Data:	<a href="https://gamagroundwater.waterboards.ca.gov/gama/gamamap/public/GamaDataDisplay.asp?dataset=EDF&amp;samp_date=&amp;global_id=T0604100125&amp;assigned_name=MW-1&amp;store_num=">https://gamagroundwater.waterboards.ca.gov/gama/gamamap/public/GamaDataDisplay.asp?dataset=EDF&amp;samp_date=&amp;global_id=T0604100125&amp;assigned_name=MW-1&amp;store_num=</a>		
GeoTracker Data:	<a href="https://geotracker.waterboards.ca.gov/profile_report.asp?cmd=MWEDFResults&amp;global_id=T0604100125&amp;assigned_name=MW-1">https://geotracker.waterboards.ca.gov/profile_report.asp?cmd=MWEDFResults&amp;global_id=T0604100125&amp;assigned_name=MW-1</a>		

**B19**  
**WSW**  
**0 - 1/8 Mile**  
**Higher**

**CA WELLS      CAEDF0000013435**

Well ID:	T0604100125-MW-13	Well Type:	MONITORING
Source:	EDF	Other Name:	MW-13
GAMA PFAS Testing:	Not Reported		
Groundwater Quality Data:	<a href="https://gamagroundwater.waterboards.ca.gov/gama/gamamap/public/GamaDataDisplay.asp?dataset=EDF&amp;samp_date=&amp;global_id=T0604100125&amp;assigned_name=MW-13&amp;store_num=">https://gamagroundwater.waterboards.ca.gov/gama/gamamap/public/GamaDataDisplay.asp?dataset=EDF&amp;samp_date=&amp;global_id=T0604100125&amp;assigned_name=MW-13&amp;store_num=</a>		
GeoTracker Data:	<a href="https://geotracker.waterboards.ca.gov/profile_report.asp?cmd=MWEDFResults&amp;global_id=T0604100125&amp;assigned_name=MW-13">https://geotracker.waterboards.ca.gov/profile_report.asp?cmd=MWEDFResults&amp;global_id=T0604100125&amp;assigned_name=MW-13</a>		

**B20**  
**SW**  
**0 - 1/8 Mile**  
**Higher**

**AQUIFLOW      52899**

Site ID:	Not Reported
Groundwater Flow:	Varies
Shallow Water Depth:	2.43
Deep Water Depth:	7.28
Average Water Depth:	Not Reported
Date:	12/23/1997

**C21**  
**SE**  
**0 - 1/8 Mile**  
**Higher**

**CA WELLS      CAEDF0000006987**

Well ID:	T0604100011-MW-9	Well Type:	MONITORING
Source:	EDF	Other Name:	MW-9
GAMA PFAS Testing:	Not Reported		
Groundwater Quality Data:	<a href="https://gamagroundwater.waterboards.ca.gov/gama/gamamap/public/GamaDataDisplay.asp?dataset=EDF&amp;samp_date=&amp;global_id=T0604100011&amp;assigned_name=MW-9&amp;store_num=">https://gamagroundwater.waterboards.ca.gov/gama/gamamap/public/GamaDataDisplay.asp?dataset=EDF&amp;samp_date=&amp;global_id=T0604100011&amp;assigned_name=MW-9&amp;store_num=</a>		
GeoTracker Data:	<a href="https://geotracker.waterboards.ca.gov/profile_report.asp?cmd=MWEDFResults&amp;global_id=T0604100011&amp;assigned_name=MW-9">https://geotracker.waterboards.ca.gov/profile_report.asp?cmd=MWEDFResults&amp;global_id=T0604100011&amp;assigned_name=MW-9</a>		

**B22**  
**SW**  
**0 - 1/8 Mile**  
**Higher**

**CA WELLS      CAEDF0000088760**

Well ID:	T0604100125-MW-7	Well Type:	MONITORING
Source:	EDF	Other Name:	MW-7

## GEOCHECK® - PHYSICAL SETTING SOURCE MAP FINDINGS

GAMA PFAS Testing: Not Reported  
 Groundwater Quality Data: [https://gamagroundwater.waterboards.ca.gov/gama/gamamap/public/GamaDataDisplay.asp?dataset=EDF&samp\\_date=&global\\_id=T0604100125&assigned\\_name=MW-7&store\\_num=](https://gamagroundwater.waterboards.ca.gov/gama/gamamap/public/GamaDataDisplay.asp?dataset=EDF&samp_date=&global_id=T0604100125&assigned_name=MW-7&store_num=)  
 GeoTracker Data: [https://geotracker.waterboards.ca.gov/profile\\_report.asp?cmd=MWEDFResults&global\\_id=T0604100125&assigned\\_name=MW-7](https://geotracker.waterboards.ca.gov/profile_report.asp?cmd=MWEDFResults&global_id=T0604100125&assigned_name=MW-7)

**C23  
SE  
0 - 1/8 Mile  
Higher**

**CA WELLS      CAEDF0000114889**

Well ID: T0604100272-MW-1      Well Type: MONITORING  
 Source: EDF      Other Name: MW-1  
 GAMA PFAS Testing: Not Reported  
 Groundwater Quality Data: [https://gamagroundwater.waterboards.ca.gov/gama/gamamap/public/GamaDataDisplay.asp?dataset=EDF&samp\\_date=&global\\_id=T0604100272&assigned\\_name=MW-1&store\\_num=](https://gamagroundwater.waterboards.ca.gov/gama/gamamap/public/GamaDataDisplay.asp?dataset=EDF&samp_date=&global_id=T0604100272&assigned_name=MW-1&store_num=)  
 GeoTracker Data: [https://geotracker.waterboards.ca.gov/profile\\_report.asp?cmd=MWEDFResults&global\\_id=T0604100272&assigned\\_name=MW-1](https://geotracker.waterboards.ca.gov/profile_report.asp?cmd=MWEDFResults&global_id=T0604100272&assigned_name=MW-1)

**C24  
SE  
0 - 1/8 Mile  
Higher**

**AQUIFLOW      52882**

Site ID: Not Reported  
 Groundwater Flow: Not Reported  
 Shallow Water Depth: 3.09  
 Deep Water Depth: 6.26  
 Average Water Depth: Not Reported  
 Date: 06/1/1999

**C25  
SE  
0 - 1/8 Mile  
Higher**

**CA WELLS      CAEDF0000038848**

Well ID: T0604100011-MW-14      Well Type: MONITORING  
 Source: EDF      Other Name: MW-14  
 GAMA PFAS Testing: Not Reported  
 Groundwater Quality Data: [https://gamagroundwater.waterboards.ca.gov/gama/gamamap/public/GamaDataDisplay.asp?dataset=EDF&samp\\_date=&global\\_id=T0604100011&assigned\\_name=MW-14&store\\_num=](https://gamagroundwater.waterboards.ca.gov/gama/gamamap/public/GamaDataDisplay.asp?dataset=EDF&samp_date=&global_id=T0604100011&assigned_name=MW-14&store_num=)  
 GeoTracker Data: [https://geotracker.waterboards.ca.gov/profile\\_report.asp?cmd=MWEDFResults&global\\_id=T0604100011&assigned\\_name=MW-14](https://geotracker.waterboards.ca.gov/profile_report.asp?cmd=MWEDFResults&global_id=T0604100011&assigned_name=MW-14)

**B26  
SSW  
0 - 1/8 Mile  
Higher**

**CA WELLS      CAEDF0000132103**

Well ID: T0604100125-MW-5      Well Type: MONITORING  
 Source: EDF      Other Name: MW-5  
 GAMA PFAS Testing: Not Reported  
 Groundwater Quality Data: [https://gamagroundwater.waterboards.ca.gov/gama/gamamap/public/GamaDataDisplay.asp?dataset=EDF&samp\\_date=&global\\_id=T0604100125&assigned\\_name=MW-5&store\\_num=](https://gamagroundwater.waterboards.ca.gov/gama/gamamap/public/GamaDataDisplay.asp?dataset=EDF&samp_date=&global_id=T0604100125&assigned_name=MW-5&store_num=)  
 GeoTracker Data: [https://geotracker.waterboards.ca.gov/profile\\_report.asp?cmd=MWEDFResults&global\\_id=T0604100125&assigned\\_name=MW-5](https://geotracker.waterboards.ca.gov/profile_report.asp?cmd=MWEDFResults&global_id=T0604100125&assigned_name=MW-5)

## GEOCHECK® - PHYSICAL SETTING SOURCE MAP FINDINGS

Map ID  
Direction  
Distance  
Elevation

Database      EDR ID Number

**B27**  
**SW**  
**0 - 1/8 Mile**  
**Higher**

**CA WELLS      CAEDF0000096903**

Well ID:	T0604100125-MW-11	Well Type:	MONITORING
Source:	EDF	Other Name:	MW-11
GAMA PFAS Testing:	Not Reported		
Groundwater Quality Data:	<a href="https://gamagroundwater.waterboards.ca.gov/gama/gamamap/public/GamaDataDisplay.asp?dataset=EDF&amp;samp_date=&amp;global_id=T0604100125&amp;assigned_name=MW-11&amp;store_num=">https://gamagroundwater.waterboards.ca.gov/gama/gamamap/public/GamaDataDisplay.asp?dataset=EDF&amp;samp_date=&amp;global_id=T0604100125&amp;assigned_name=MW-11&amp;store_num=</a>		
GeoTracker Data:	<a href="https://geotracker.waterboards.ca.gov/profile_report.asp?cmd=MWEDFResults&amp;global_id=T0604100125&amp;assigned_name=MW-11">https://geotracker.waterboards.ca.gov/profile_report.asp?cmd=MWEDFResults&amp;global_id=T0604100125&amp;assigned_name=MW-11</a>		

**C28**  
**SE**  
**0 - 1/8 Mile**  
**Higher**

**CA WELLS      CAEDF0000119629**

Well ID:	T0604100272-MW-6	Well Type:	MONITORING
Source:	EDF	Other Name:	MW-6
GAMA PFAS Testing:	Not Reported		
Groundwater Quality Data:	<a href="https://gamagroundwater.waterboards.ca.gov/gama/gamamap/public/GamaDataDisplay.asp?dataset=EDF&amp;samp_date=&amp;global_id=T0604100272&amp;assigned_name=MW-6&amp;store_num=">https://gamagroundwater.waterboards.ca.gov/gama/gamamap/public/GamaDataDisplay.asp?dataset=EDF&amp;samp_date=&amp;global_id=T0604100272&amp;assigned_name=MW-6&amp;store_num=</a>		
GeoTracker Data:	<a href="https://geotracker.waterboards.ca.gov/profile_report.asp?cmd=MWEDFResults&amp;global_id=T0604100272&amp;assigned_name=MW-6">https://geotracker.waterboards.ca.gov/profile_report.asp?cmd=MWEDFResults&amp;global_id=T0604100272&amp;assigned_name=MW-6</a>		

**C29**  
**SE**  
**0 - 1/8 Mile**  
**Higher**

**CA WELLS      CAEDF0000050036**

Well ID:	T0604100272-MW-3	Well Type:	MONITORING
Source:	EDF	Other Name:	MW-3
GAMA PFAS Testing:	Not Reported		
Groundwater Quality Data:	<a href="https://gamagroundwater.waterboards.ca.gov/gama/gamamap/public/GamaDataDisplay.asp?dataset=EDF&amp;samp_date=&amp;global_id=T0604100272&amp;assigned_name=MW-3&amp;store_num=">https://gamagroundwater.waterboards.ca.gov/gama/gamamap/public/GamaDataDisplay.asp?dataset=EDF&amp;samp_date=&amp;global_id=T0604100272&amp;assigned_name=MW-3&amp;store_num=</a>		
GeoTracker Data:	<a href="https://geotracker.waterboards.ca.gov/profile_report.asp?cmd=MWEDFResults&amp;global_id=T0604100272&amp;assigned_name=MW-3">https://geotracker.waterboards.ca.gov/profile_report.asp?cmd=MWEDFResults&amp;global_id=T0604100272&amp;assigned_name=MW-3</a>		

**B30**  
**SSW**  
**0 - 1/8 Mile**  
**Higher**

**CA WELLS      CAEDF0000004860**

Well ID:	T0604100125-MW-9	Well Type:	MONITORING
Source:	EDF	Other Name:	MW-9
GAMA PFAS Testing:	Not Reported		
Groundwater Quality Data:	<a href="https://gamagroundwater.waterboards.ca.gov/gama/gamamap/public/GamaDataDisplay.asp?dataset=EDF&amp;samp_date=&amp;global_id=T0604100125&amp;assigned_name=MW-9&amp;store_num=">https://gamagroundwater.waterboards.ca.gov/gama/gamamap/public/GamaDataDisplay.asp?dataset=EDF&amp;samp_date=&amp;global_id=T0604100125&amp;assigned_name=MW-9&amp;store_num=</a>		
GeoTracker Data:	<a href="https://geotracker.waterboards.ca.gov/profile_report.asp?cmd=MWEDFResults&amp;global_id=T0604100125&amp;assigned_name=MW-9">https://geotracker.waterboards.ca.gov/profile_report.asp?cmd=MWEDFResults&amp;global_id=T0604100125&amp;assigned_name=MW-9</a>		

## GEOCHECK® - PHYSICAL SETTING SOURCE MAP FINDINGS

Map ID  
Direction  
Distance  
Elevation

Database      EDR ID Number

**C31**  
**SE**  
**0 - 1/8 Mile**  
**Higher**

Site ID:                                Not Reported  
Groundwater Flow:                    W  
Shallow Water Depth:                0.80  
Deep Water Depth:                    5.45  
Average Water Depth:                Not Reported  
Date:                                    06/07/1999

**AQUIFLOW      52878**

**C32**  
**SE**  
**0 - 1/8 Mile**  
**Higher**

Well ID:                                T0604100272-MW-5                    Well Type:                                MONITORING  
Source:                                    EDF                                        Other Name:                                MW-5  
GAMA PFAS Testing:                    Not Reported  
Groundwater Quality Data:            [https://gamagroundwater.waterboards.ca.gov/gama/gamamap/public/GamaDataDisplay.asp?dataset=EDF&samp\\_date=&global\\_id=T0604100272&assigned\\_name=MW-5&store\\_num=](https://gamagroundwater.waterboards.ca.gov/gama/gamamap/public/GamaDataDisplay.asp?dataset=EDF&samp_date=&global_id=T0604100272&assigned_name=MW-5&store_num=)  
GeoTracker Data:                        [https://geotracker.waterboards.ca.gov/profile\\_report.asp?cmd=MWEDFResults&global\\_id=T0604100272&assigned\\_name=MW-5](https://geotracker.waterboards.ca.gov/profile_report.asp?cmd=MWEDFResults&global_id=T0604100272&assigned_name=MW-5)

**CA WELLS      CAEDF0000094506**

**C33**  
**SE**  
**0 - 1/8 Mile**  
**Higher**

Well ID:                                T0604100011-MW-15                    Well Type:                                MONITORING  
Source:                                    EDF                                        Other Name:                                MW-15  
GAMA PFAS Testing:                    Not Reported  
Groundwater Quality Data:            [https://gamagroundwater.waterboards.ca.gov/gama/gamamap/public/GamaDataDisplay.asp?dataset=EDF&samp\\_date=&global\\_id=T0604100011&assigned\\_name=MW-15&store\\_num=](https://gamagroundwater.waterboards.ca.gov/gama/gamamap/public/GamaDataDisplay.asp?dataset=EDF&samp_date=&global_id=T0604100011&assigned_name=MW-15&store_num=)  
GeoTracker Data:                        [https://geotracker.waterboards.ca.gov/profile\\_report.asp?cmd=MWEDFResults&global\\_id=T0604100011&assigned\\_name=MW-15](https://geotracker.waterboards.ca.gov/profile_report.asp?cmd=MWEDFResults&global_id=T0604100011&assigned_name=MW-15)

**CA WELLS      CAEDF0000000062**

**B34**  
**SW**  
**0 - 1/8 Mile**  
**Higher**

Well ID:                                T0604100125-MW-2                    Well Type:                                MONITORING  
Source:                                    EDF                                        Other Name:                                MW-2  
GAMA PFAS Testing:                    Not Reported  
Groundwater Quality Data:            [https://gamagroundwater.waterboards.ca.gov/gama/gamamap/public/GamaDataDisplay.asp?dataset=EDF&samp\\_date=&global\\_id=T0604100125&assigned\\_name=MW-2&store\\_num=](https://gamagroundwater.waterboards.ca.gov/gama/gamamap/public/GamaDataDisplay.asp?dataset=EDF&samp_date=&global_id=T0604100125&assigned_name=MW-2&store_num=)  
GeoTracker Data:                        [https://geotracker.waterboards.ca.gov/profile\\_report.asp?cmd=MWEDFResults&global\\_id=T0604100125&assigned\\_name=MW-2](https://geotracker.waterboards.ca.gov/profile_report.asp?cmd=MWEDFResults&global_id=T0604100125&assigned_name=MW-2)

**CA WELLS      CAEDF0000096709**



## GEOCHECK® - PHYSICAL SETTING SOURCE MAP FINDINGS

Map ID  
Direction  
Distance  
Elevation

Database      EDR ID Number

**C35**  
**SSE**  
**0 - 1/8 Mile**  
**Higher**

**CA WELLS      CAEDF0000049571**

Well ID:	T0604100272-MW-2	Well Type:	MONITORING
Source:	EDF	Other Name:	MW-2
GAMA PFAS Testing:	Not Reported		
Groundwater Quality Data:	<a href="https://gamagroundwater.waterboards.ca.gov/gama/gamamap/public/GamaDataDisplay.asp?dataset=EDF&amp;samp_date=&amp;global_id=T0604100272&amp;assigned_name=MW-2&amp;store_num=">https://gamagroundwater.waterboards.ca.gov/gama/gamamap/public/GamaDataDisplay.asp?dataset=EDF&amp;samp_date=&amp;global_id=T0604100272&amp;assigned_name=MW-2&amp;store_num=</a>		
GeoTracker Data:	<a href="https://geotracker.waterboards.ca.gov/profile_report.asp?cmd=MWEDFResults&amp;global_id=T0604100272&amp;assigned_name=MW-2">https://geotracker.waterboards.ca.gov/profile_report.asp?cmd=MWEDFResults&amp;global_id=T0604100272&amp;assigned_name=MW-2</a>		

**B36**  
**SW**  
**0 - 1/8 Mile**  
**Higher**

**CA WELLS      CAEDF0000141029**

Well ID:	T0604100125-MW-10	Well Type:	MONITORING
Source:	EDF	Other Name:	MW-10
GAMA PFAS Testing:	Not Reported		
Groundwater Quality Data:	<a href="https://gamagroundwater.waterboards.ca.gov/gama/gamamap/public/GamaDataDisplay.asp?dataset=EDF&amp;samp_date=&amp;global_id=T0604100125&amp;assigned_name=MW-10&amp;store_num=">https://gamagroundwater.waterboards.ca.gov/gama/gamamap/public/GamaDataDisplay.asp?dataset=EDF&amp;samp_date=&amp;global_id=T0604100125&amp;assigned_name=MW-10&amp;store_num=</a>		
GeoTracker Data:	<a href="https://geotracker.waterboards.ca.gov/profile_report.asp?cmd=MWEDFResults&amp;global_id=T0604100125&amp;assigned_name=MW-10">https://geotracker.waterboards.ca.gov/profile_report.asp?cmd=MWEDFResults&amp;global_id=T0604100125&amp;assigned_name=MW-10</a>		

**C37**  
**SE**  
**0 - 1/8 Mile**  
**Higher**

**CA WELLS      CAEDF0000138721**

Well ID:	T0604100272-MW-4A	Well Type:	MONITORING
Source:	EDF	Other Name:	MW-4A
GAMA PFAS Testing:	Not Reported		
Groundwater Quality Data:	<a href="https://gamagroundwater.waterboards.ca.gov/gama/gamamap/public/GamaDataDisplay.asp?dataset=EDF&amp;samp_date=&amp;global_id=T0604100272&amp;assigned_name=MW-4A&amp;store_num=">https://gamagroundwater.waterboards.ca.gov/gama/gamamap/public/GamaDataDisplay.asp?dataset=EDF&amp;samp_date=&amp;global_id=T0604100272&amp;assigned_name=MW-4A&amp;store_num=</a>		
GeoTracker Data:	<a href="https://geotracker.waterboards.ca.gov/profile_report.asp?cmd=MWEDFResults&amp;global_id=T0604100272&amp;assigned_name=MW-4A">https://geotracker.waterboards.ca.gov/profile_report.asp?cmd=MWEDFResults&amp;global_id=T0604100272&amp;assigned_name=MW-4A</a>		

**B38**  
**SSW**  
**0 - 1/8 Mile**  
**Lower**

**CA WELLS      CAEDF0000078793**

Well ID:	T0604100282-MW-6	Well Type:	MONITORING
Source:	EDF	Other Name:	MW-6
GAMA PFAS Testing:	Not Reported		
Groundwater Quality Data:	<a href="https://gamagroundwater.waterboards.ca.gov/gama/gamamap/public/GamaDataDisplay.asp?dataset=EDF&amp;samp_date=&amp;global_id=T0604100282&amp;assigned_name=MW-6&amp;store_num=">https://gamagroundwater.waterboards.ca.gov/gama/gamamap/public/GamaDataDisplay.asp?dataset=EDF&amp;samp_date=&amp;global_id=T0604100282&amp;assigned_name=MW-6&amp;store_num=</a>		
GeoTracker Data:	<a href="https://geotracker.waterboards.ca.gov/profile_report.asp?cmd=MWEDFResults&amp;global_id=T0604100282&amp;assigned_name=MW-6">https://geotracker.waterboards.ca.gov/profile_report.asp?cmd=MWEDFResults&amp;global_id=T0604100282&amp;assigned_name=MW-6</a>		

## GEOCHECK® - PHYSICAL SETTING SOURCE MAP FINDINGS

Map ID  
 Direction  
 Distance  
 Elevation

Database      EDR ID Number

**B39**  
**SSW**  
**0 - 1/8 Mile**  
**Lower**

Site ID:                      Not Reported  
 Groundwater Flow:        Varies  
 Shallow Water Depth:     0.49  
 Deep Water Depth:        9.63  
 Average Water Depth:     Not Reported  
 Date:                        01/15/1997

**AQUIFLOW      52929**

**D40**  
**SSW**  
**0 - 1/8 Mile**  
**Lower**

Well ID:                      T0604100282-MW-4                      Well Type:                      MONITORING  
 Source:                      EDF    Other Name:                      MW-4  
 GAMA PFAS Testing:        Not Reported  
 Groundwater Quality Data: [https://gamagroundwater.waterboards.ca.gov/gama/gamamap/public/GamaDataDisplay.asp?dataset=EDF&samp\\_date=&global\\_id=T0604100282&assigned\\_name=MW-4&store\\_num=](https://gamagroundwater.waterboards.ca.gov/gama/gamamap/public/GamaDataDisplay.asp?dataset=EDF&samp_date=&global_id=T0604100282&assigned_name=MW-4&store_num=)  
 GeoTracker Data:         [https://geotracker.waterboards.ca.gov/profile\\_report.asp?cmd=MWEDFResults&global\\_id=T0604100282&assigned\\_name=MW-4](https://geotracker.waterboards.ca.gov/profile_report.asp?cmd=MWEDFResults&global_id=T0604100282&assigned_name=MW-4)

**CA WELLS      CAEDF0000016045**

**C41**  
**SE**  
**0 - 1/8 Mile**  
**Higher**

Well ID:                      T0604100272-MW-7                      Well Type:                      MONITORING  
 Source:                      EDF    Other Name:                      MW-7  
 GAMA PFAS Testing:        Not Reported  
 Groundwater Quality Data: [https://gamagroundwater.waterboards.ca.gov/gama/gamamap/public/GamaDataDisplay.asp?dataset=EDF&samp\\_date=&global\\_id=T0604100272&assigned\\_name=MW-7&store\\_num=](https://gamagroundwater.waterboards.ca.gov/gama/gamamap/public/GamaDataDisplay.asp?dataset=EDF&samp_date=&global_id=T0604100272&assigned_name=MW-7&store_num=)  
 GeoTracker Data:         [https://geotracker.waterboards.ca.gov/profile\\_report.asp?cmd=MWEDFResults&global\\_id=T0604100272&assigned\\_name=MW-7](https://geotracker.waterboards.ca.gov/profile_report.asp?cmd=MWEDFResults&global_id=T0604100272&assigned_name=MW-7)

**CA WELLS      CAEDF0000067361**

**D42**  
**SSW**  
**0 - 1/8 Mile**  
**Lower**

Well ID:                      T0604100282-MW9                      Well Type:                      MONITORING  
 Source:                      EDF    Other Name:                      MW9  
 GAMA PFAS Testing:        Not Reported  
 Groundwater Quality Data: [https://gamagroundwater.waterboards.ca.gov/gama/gamamap/public/GamaDataDisplay.asp?dataset=EDF&samp\\_date=&global\\_id=T0604100282&assigned\\_name=MW9&store\\_num=](https://gamagroundwater.waterboards.ca.gov/gama/gamamap/public/GamaDataDisplay.asp?dataset=EDF&samp_date=&global_id=T0604100282&assigned_name=MW9&store_num=)  
 GeoTracker Data:         [https://geotracker.waterboards.ca.gov/profile\\_report.asp?cmd=MWEDFResults&global\\_id=T0604100282&assigned\\_name=MW9](https://geotracker.waterboards.ca.gov/profile_report.asp?cmd=MWEDFResults&global_id=T0604100282&assigned_name=MW9)

**CA WELLS      CAEDF0000017558**

## GEOCHECK® - PHYSICAL SETTING SOURCE MAP FINDINGS

Map ID  
 Direction  
 Distance  
 Elevation

Database      EDR ID Number

**B43**  
**SW**  
**0 - 1/8 Mile**  
**Higher**

Site ID: Not Reported  
 Groundwater Flow: Varies  
 Shallow Water Depth: 1.09  
 Deep Water Depth: 10.30  
 Average Water Depth: Not Reported  
 Date: 07/14/1999

**AQUIFLOW      52905**

**D44**  
**SSW**  
**0 - 1/8 Mile**  
**Lower**

Well ID: T0604100282-MW-5      Well Type: MONITORING  
 Source: EDF      Other Name: MW-5  
 GAMA PFAS Testing: Not Reported  
 Groundwater Quality Data: [https://gamagroundwater.waterboards.ca.gov/gama/gamamap/public/GamaDataDisplay.asp?dataset=EDF&samp\\_date=&global\\_id=T0604100282&assigned\\_name=MW-5&store\\_num=](https://gamagroundwater.waterboards.ca.gov/gama/gamamap/public/GamaDataDisplay.asp?dataset=EDF&samp_date=&global_id=T0604100282&assigned_name=MW-5&store_num=)  
 GeoTracker Data: [https://geotracker.waterboards.ca.gov/profile\\_report.asp?cmd=MWEDFResults&global\\_id=T0604100282&assigned\\_name=MW-5](https://geotracker.waterboards.ca.gov/profile_report.asp?cmd=MWEDFResults&global_id=T0604100282&assigned_name=MW-5)

**CA WELLS      CAEDF0000132145**

**D45**  
**SSW**  
**0 - 1/8 Mile**  
**Lower**

Well ID: T0604100282-MW8      Well Type: MONITORING  
 Source: EDF      Other Name: MW8  
 GAMA PFAS Testing: Not Reported  
 Groundwater Quality Data: [https://gamagroundwater.waterboards.ca.gov/gama/gamamap/public/GamaDataDisplay.asp?dataset=EDF&samp\\_date=&global\\_id=T0604100282&assigned\\_name=MW8&store\\_num=](https://gamagroundwater.waterboards.ca.gov/gama/gamamap/public/GamaDataDisplay.asp?dataset=EDF&samp_date=&global_id=T0604100282&assigned_name=MW8&store_num=)  
 GeoTracker Data: [https://geotracker.waterboards.ca.gov/profile\\_report.asp?cmd=MWEDFResults&global\\_id=T0604100282&assigned\\_name=MW8](https://geotracker.waterboards.ca.gov/profile_report.asp?cmd=MWEDFResults&global_id=T0604100282&assigned_name=MW8)

**CA WELLS      CAEDF0000021384**

**D46**  
**SSW**  
**0 - 1/8 Mile**  
**Lower**

Well ID: T0604100282-OW1      Well Type: MONITORING  
 Source: EDF      Other Name: OW1  
 GAMA PFAS Testing: Not Reported  
 Groundwater Quality Data: [https://gamagroundwater.waterboards.ca.gov/gama/gamamap/public/GamaDataDisplay.asp?dataset=EDF&samp\\_date=&global\\_id=T0604100282&assigned\\_name=OW1&store\\_num=](https://gamagroundwater.waterboards.ca.gov/gama/gamamap/public/GamaDataDisplay.asp?dataset=EDF&samp_date=&global_id=T0604100282&assigned_name=OW1&store_num=)  
 GeoTracker Data: [https://geotracker.waterboards.ca.gov/profile\\_report.asp?cmd=MWEDFResults&global\\_id=T0604100282&assigned\\_name=OW1](https://geotracker.waterboards.ca.gov/profile_report.asp?cmd=MWEDFResults&global_id=T0604100282&assigned_name=OW1)

**CA WELLS      CAEDF0000013837**

## GEOCHECK® - PHYSICAL SETTING SOURCE MAP FINDINGS

Map ID  
Direction  
Distance  
Elevation

Database      EDR ID Number

**D47**  
**SSW**  
**0 - 1/8 Mile**  
**Lower**

**CA WELLS      CAEDF0000041264**

Well ID:	T0604100282-MW-7	Well Type:	MONITORING
Source:	EDF	Other Name:	MW-7
GAMA PFAS Testing:	Not Reported		
Groundwater Quality Data:	<a href="https://gamagroundwater.waterboards.ca.gov/gama/gamamap/public/GamaDataDisplay.asp?dataset=EDF&amp;samp_date=&amp;global_id=T0604100282&amp;assigned_name=MW-7&amp;store_num=">https://gamagroundwater.waterboards.ca.gov/gama/gamamap/public/GamaDataDisplay.asp?dataset=EDF&amp;samp_date=&amp;global_id=T0604100282&amp;assigned_name=MW-7&amp;store_num=</a>		
GeoTracker Data:	<a href="https://geotracker.waterboards.ca.gov/profile_report.asp?cmd=MWEDFResults&amp;global_id=T0604100282&amp;assigned_name=MW-7">https://geotracker.waterboards.ca.gov/profile_report.asp?cmd=MWEDFResults&amp;global_id=T0604100282&amp;assigned_name=MW-7</a>		

**D48**  
**SSW**  
**0 - 1/8 Mile**  
**Lower**

**CA WELLS      CAEDF0000108372**

Well ID:	T0604100282-MW10	Well Type:	MONITORING
Source:	EDF	Other Name:	MW10
GAMA PFAS Testing:	Not Reported		
Groundwater Quality Data:	<a href="https://gamagroundwater.waterboards.ca.gov/gama/gamamap/public/GamaDataDisplay.asp?dataset=EDF&amp;samp_date=&amp;global_id=T0604100282&amp;assigned_name=MW10&amp;store_num=">https://gamagroundwater.waterboards.ca.gov/gama/gamamap/public/GamaDataDisplay.asp?dataset=EDF&amp;samp_date=&amp;global_id=T0604100282&amp;assigned_name=MW10&amp;store_num=</a>		
GeoTracker Data:	<a href="https://geotracker.waterboards.ca.gov/profile_report.asp?cmd=MWEDFResults&amp;global_id=T0604100282&amp;assigned_name=MW10">https://geotracker.waterboards.ca.gov/profile_report.asp?cmd=MWEDFResults&amp;global_id=T0604100282&amp;assigned_name=MW10</a>		

**D49**  
**SSW**  
**1/8 - 1/4 Mile**  
**Lower**

**CA WELLS      CAEDF0000105844**

Well ID:	T0604100282-W-3	Well Type:	MONITORING
Source:	EDF	Other Name:	W-3
GAMA PFAS Testing:	Not Reported		
Groundwater Quality Data:	<a href="https://gamagroundwater.waterboards.ca.gov/gama/gamamap/public/GamaDataDisplay.asp?dataset=EDF&amp;samp_date=&amp;global_id=T0604100282&amp;assigned_name=W-3&amp;store_num=">https://gamagroundwater.waterboards.ca.gov/gama/gamamap/public/GamaDataDisplay.asp?dataset=EDF&amp;samp_date=&amp;global_id=T0604100282&amp;assigned_name=W-3&amp;store_num=</a>		
GeoTracker Data:	<a href="https://geotracker.waterboards.ca.gov/profile_report.asp?cmd=MWEDFResults&amp;global_id=T0604100282&amp;assigned_name=W-3">https://geotracker.waterboards.ca.gov/profile_report.asp?cmd=MWEDFResults&amp;global_id=T0604100282&amp;assigned_name=W-3</a>		

**C50**  
**ESE**  
**1/8 - 1/4 Mile**  
**Higher**

**CA WELLS      CAEDF0000013451**

Well ID:	T0604100281-MW-3	Well Type:	MONITORING
Source:	EDF	Other Name:	MW-3
GAMA PFAS Testing:	Not Reported		
Groundwater Quality Data:	<a href="https://gamagroundwater.waterboards.ca.gov/gama/gamamap/public/GamaDataDisplay.asp?dataset=EDF&amp;samp_date=&amp;global_id=T0604100281&amp;assigned_name=MW-3&amp;store_num=">https://gamagroundwater.waterboards.ca.gov/gama/gamamap/public/GamaDataDisplay.asp?dataset=EDF&amp;samp_date=&amp;global_id=T0604100281&amp;assigned_name=MW-3&amp;store_num=</a>		
GeoTracker Data:	<a href="https://geotracker.waterboards.ca.gov/profile_report.asp?cmd=MWEDFResults&amp;global_id=T0604100281&amp;assigned_name=MW-3">https://geotracker.waterboards.ca.gov/profile_report.asp?cmd=MWEDFResults&amp;global_id=T0604100281&amp;assigned_name=MW-3</a>		

## GEOCHECK® - PHYSICAL SETTING SOURCE MAP FINDINGS

Map ID  
Direction  
Distance  
Elevation

Database      EDR ID Number

**C51**  
**ESE**  
**1/8 - 1/4 Mile**  
**Higher**

**CA WELLS      CAEDF0000099243**

Well ID:	T0604100281-MW-2	Well Type:	MONITORING
Source:	EDF	Other Name:	MW-2
GAMA PFAS Testing:	Not Reported		
Groundwater Quality Data:	<a href="https://gamagroundwater.waterboards.ca.gov/gama/gamamap/public/GamaDataDisplay.asp?dataset=EDF&amp;samp_date=&amp;global_id=T0604100281&amp;assigned_name=MW-2&amp;store_num=">https://gamagroundwater.waterboards.ca.gov/gama/gamamap/public/GamaDataDisplay.asp?dataset=EDF&amp;samp_date=&amp;global_id=T0604100281&amp;assigned_name=MW-2&amp;store_num=</a>		
GeoTracker Data:	<a href="https://geotracker.waterboards.ca.gov/profile_report.asp?cmd=MWEDFResults&amp;global_id=T0604100281&amp;assigned_name=MW-2">https://geotracker.waterboards.ca.gov/profile_report.asp?cmd=MWEDFResults&amp;global_id=T0604100281&amp;assigned_name=MW-2</a>		

**B52**  
**SW**  
**1/8 - 1/4 Mile**  
**Lower**

**CA WELLS      CAEDF0000124915**

Well ID:	T0604100125-MW-12	Well Type:	MONITORING
Source:	EDF	Other Name:	MW-12
GAMA PFAS Testing:	Not Reported		
Groundwater Quality Data:	<a href="https://gamagroundwater.waterboards.ca.gov/gama/gamamap/public/GamaDataDisplay.asp?dataset=EDF&amp;samp_date=&amp;global_id=T0604100125&amp;assigned_name=MW-12&amp;store_num=">https://gamagroundwater.waterboards.ca.gov/gama/gamamap/public/GamaDataDisplay.asp?dataset=EDF&amp;samp_date=&amp;global_id=T0604100125&amp;assigned_name=MW-12&amp;store_num=</a>		
GeoTracker Data:	<a href="https://geotracker.waterboards.ca.gov/profile_report.asp?cmd=MWEDFResults&amp;global_id=T0604100125&amp;assigned_name=MW-12">https://geotracker.waterboards.ca.gov/profile_report.asp?cmd=MWEDFResults&amp;global_id=T0604100125&amp;assigned_name=MW-12</a>		

**B53**  
**SW**  
**1/8 - 1/4 Mile**  
**Higher**

**AQUIFLOW      52908**

Site ID:	Not Reported
Groundwater Flow:	SE
Shallow Water Depth:	3.99
Deep Water Depth:	7.30
Average Water Depth:	Not Reported
Date:	07/24/1996

**C54**  
**ESE**  
**1/8 - 1/4 Mile**  
**Higher**

**CA WELLS      CAEDF0000068712**

Well ID:	T0604100281-MW-6	Well Type:	MONITORING
Source:	EDF	Other Name:	MW-6
GAMA PFAS Testing:	Not Reported		
Groundwater Quality Data:	<a href="https://gamagroundwater.waterboards.ca.gov/gama/gamamap/public/GamaDataDisplay.asp?dataset=EDF&amp;samp_date=&amp;global_id=T0604100281&amp;assigned_name=MW-6&amp;store_num=">https://gamagroundwater.waterboards.ca.gov/gama/gamamap/public/GamaDataDisplay.asp?dataset=EDF&amp;samp_date=&amp;global_id=T0604100281&amp;assigned_name=MW-6&amp;store_num=</a>		
GeoTracker Data:	<a href="https://geotracker.waterboards.ca.gov/profile_report.asp?cmd=MWEDFResults&amp;global_id=T0604100281&amp;assigned_name=MW-6">https://geotracker.waterboards.ca.gov/profile_report.asp?cmd=MWEDFResults&amp;global_id=T0604100281&amp;assigned_name=MW-6</a>		

**C55**  
**ESE**  
**1/8 - 1/4 Mile**  
**Higher**

**CA WELLS      CAEDF0000082794**

Well ID:	T0604100281-MW-1	Well Type:	MONITORING
Source:	EDF	Other Name:	MW-1

## GEOCHECK® - PHYSICAL SETTING SOURCE MAP FINDINGS

GAMA PFAS Testing: Not Reported  
 Groundwater Quality Data: [https://gamagroundwater.waterboards.ca.gov/gama/gamamap/public/GamaDataDisplay.asp?dataset=EDF&samp\\_date=&global\\_id=T0604100281&assigned\\_name=MW-1&store\\_num=](https://gamagroundwater.waterboards.ca.gov/gama/gamamap/public/GamaDataDisplay.asp?dataset=EDF&samp_date=&global_id=T0604100281&assigned_name=MW-1&store_num=)  
 GeoTracker Data: [https://geotracker.waterboards.ca.gov/profile\\_report.asp?cmd=MWEDFResults&global\\_id=T0604100281&assigned\\_name=MW-1](https://geotracker.waterboards.ca.gov/profile_report.asp?cmd=MWEDFResults&global_id=T0604100281&assigned_name=MW-1)

**C56**  
**ESE**  
**1/8 - 1/4 Mile**  
**Higher**

**CA WELLS CAEDF0000117284**

Well ID: T0604100281-MW-4 Well Type: MONITORING  
 Source: EDF Other Name: MW-4  
 GAMA PFAS Testing: Not Reported  
 Groundwater Quality Data: [https://gamagroundwater.waterboards.ca.gov/gama/gamamap/public/GamaDataDisplay.asp?dataset=EDF&samp\\_date=&global\\_id=T0604100281&assigned\\_name=MW-4&store\\_num=](https://gamagroundwater.waterboards.ca.gov/gama/gamamap/public/GamaDataDisplay.asp?dataset=EDF&samp_date=&global_id=T0604100281&assigned_name=MW-4&store_num=)  
 GeoTracker Data: [https://geotracker.waterboards.ca.gov/profile\\_report.asp?cmd=MWEDFResults&global\\_id=T0604100281&assigned\\_name=MW-4](https://geotracker.waterboards.ca.gov/profile_report.asp?cmd=MWEDFResults&global_id=T0604100281&assigned_name=MW-4)

**E57**  
**ESE**  
**1/8 - 1/4 Mile**  
**Higher**

**CA WELLS CAEDF0000059401**

Well ID: T0604100281-MW-5 Well Type: MONITORING  
 Source: EDF Other Name: MW-5  
 GAMA PFAS Testing: Not Reported  
 Groundwater Quality Data: [https://gamagroundwater.waterboards.ca.gov/gama/gamamap/public/GamaDataDisplay.asp?dataset=EDF&samp\\_date=&global\\_id=T0604100281&assigned\\_name=MW-5&store\\_num=](https://gamagroundwater.waterboards.ca.gov/gama/gamamap/public/GamaDataDisplay.asp?dataset=EDF&samp_date=&global_id=T0604100281&assigned_name=MW-5&store_num=)  
 GeoTracker Data: [https://geotracker.waterboards.ca.gov/profile\\_report.asp?cmd=MWEDFResults&global\\_id=T0604100281&assigned\\_name=MW-5](https://geotracker.waterboards.ca.gov/profile_report.asp?cmd=MWEDFResults&global_id=T0604100281&assigned_name=MW-5)

**D58**  
**SSW**  
**1/8 - 1/4 Mile**  
**Lower**

Site ID:	Not Reported	<b>AQUIFLOW</b>	<b>52842</b>
Groundwater Flow:	Varies		
Shallow Water Depth:	1.57		
Deep Water Depth:	6.93		
Average Water Depth:	Not Reported		
Date:	05/21/1996		

**E59**  
**SE**  
**1/8 - 1/4 Mile**  
**Higher**

Site ID:	Not Reported	<b>AQUIFLOW</b>	<b>52875</b>
Groundwater Flow:	SW		
Shallow Water Depth:	1.80		
Deep Water Depth:	6.25		
Average Water Depth:	Not Reported		
Date:	05/28/1999		

**F60**  
**WNW**  
**1/8 - 1/4 Mile**  
**Higher**

Site ID:	Not Reported	<b>AQUIFLOW</b>	<b>52947</b>
Groundwater Flow:	S		
Shallow Water Depth:	3.30		
Deep Water Depth:	10.5		
Average Water Depth:	Not Reported		
Date:	08/07/1995		

## GEOCHECK® - PHYSICAL SETTING SOURCE MAP FINDINGS

Map ID  
Direction  
Distance  
Elevation

Database      EDR ID Number

<b>F61</b> <b>WNW</b> <b>1/8 - 1/4 Mile</b> <b>Higher</b>	Site ID:	Not Reported		<b>AQUIFLOW</b>	<b>52945</b>	
	Groundwater Flow:	Varies				
	Shallow Water Depth:	5.4				
	Deep Water Depth:	6.3				
	Average Water Depth:	Not Reported				
Date:	12/1989					
<b>F62</b> <b>WNW</b> <b>1/8 - 1/4 Mile</b> <b>Higher</b>	Site ID:	Not Reported		<b>AQUIFLOW</b>	<b>52944</b>	
	Groundwater Flow:	SSW				
	Shallow Water Depth:	4				
	Deep Water Depth:	6				
	Average Water Depth:	Not Reported				
Date:	09/16/1998					
<b>F63</b> <b>NW</b> <b>1/8 - 1/4 Mile</b> <b>Higher</b>	Well ID:	T0604100140-MW-13	Well Type:	<b>CA WELLS</b>	<b>CAEDF0000029714</b>	
	Source:	EDF	Other Name:	MONITORING		
	GAMA PFAS Testing:	Not Reported		MW-13		
	Groundwater Quality Data:	<a href="https://gamagroundwater.waterboards.ca.gov/gama/gamamap/public/GamaDataDisplay.asp?dataset=EDF&amp;samp_date=&amp;global_id=T0604100140&amp;assigned_name=MW-13&amp;store_num=">https://gamagroundwater.waterboards.ca.gov/gama/gamamap/public/GamaDataDisplay.asp?dataset=EDF&amp;samp_date=&amp;global_id=T0604100140&amp;assigned_name=MW-13&amp;store_num=</a>				
	GeoTracker Data:	<a href="https://geotracker.waterboards.ca.gov/profile_report.asp?cmd=MWEDFResults&amp;global_id=T0604100140&amp;assigned_name=MW-13">https://geotracker.waterboards.ca.gov/profile_report.asp?cmd=MWEDFResults&amp;global_id=T0604100140&amp;assigned_name=MW-13</a>				
<b>F64</b> <b>WNW</b> <b>1/8 - 1/4 Mile</b> <b>Higher</b>	Well ID:	T0604100109-MW-1	Well Type:	<b>CA WELLS</b>	<b>CAEDF0000118883</b>	
	Source:	EDF	Other Name:	MONITORING		
	GAMA PFAS Testing:	Not Reported		MW-1		
	Groundwater Quality Data:	<a href="https://gamagroundwater.waterboards.ca.gov/gama/gamamap/public/GamaDataDisplay.asp?dataset=EDF&amp;samp_date=&amp;global_id=T0604100109&amp;assigned_name=MW-1&amp;store_num=">https://gamagroundwater.waterboards.ca.gov/gama/gamamap/public/GamaDataDisplay.asp?dataset=EDF&amp;samp_date=&amp;global_id=T0604100109&amp;assigned_name=MW-1&amp;store_num=</a>				
	GeoTracker Data:	<a href="https://geotracker.waterboards.ca.gov/profile_report.asp?cmd=MWEDFResults&amp;global_id=T0604100109&amp;assigned_name=MW-1">https://geotracker.waterboards.ca.gov/profile_report.asp?cmd=MWEDFResults&amp;global_id=T0604100109&amp;assigned_name=MW-1</a>				
<b>G65</b> <b>ESE</b> <b>1/8 - 1/4 Mile</b> <b>Higher</b>	Well ID:	T10000003168-MW-1	Well Type:	<b>CA WELLS</b>	<b>CAEDF0000058510</b>	
	Source:	EDF	Other Name:	MONITORING		
	GAMA PFAS Testing:	Not Reported		MW-1		
	Groundwater Quality Data:	<a href="https://gamagroundwater.waterboards.ca.gov/gama/gamamap/public/GamaDataDisplay.asp?dataset=EDF&amp;samp_date=&amp;global_id=T10000003168&amp;assigned_name=MW-1&amp;store_num=">https://gamagroundwater.waterboards.ca.gov/gama/gamamap/public/GamaDataDisplay.asp?dataset=EDF&amp;samp_date=&amp;global_id=T10000003168&amp;assigned_name=MW-1&amp;store_num=</a>				
	GeoTracker Data:	<a href="https://geotracker.waterboards.ca.gov/profile_report.asp?cmd=MWEDFResults&amp;global_id=T10000003168&amp;assigned_name=MW-1">https://geotracker.waterboards.ca.gov/profile_report.asp?cmd=MWEDFResults&amp;global_id=T10000003168&amp;assigned_name=MW-1</a>				

## GEOCHECK® - PHYSICAL SETTING SOURCE MAP FINDINGS

Map ID  
 Direction  
 Distance  
 Elevation

Database      EDR ID Number

**66**  
**WNW**  
**1/8 - 1/4 Mile**  
**Higher**

Site ID: Not Reported  
 Groundwater Flow: SE  
 Shallow Water Depth: 3.5  
 Deep Water Depth: 5  
 Average Water Depth: Not Reported  
 Date: 05/22/1991

**AQUIFLOW      50396**

**F67**  
**WNW**  
**1/8 - 1/4 Mile**  
**Higher**

Well ID: T0604100109-MW-2      Well Type: MONITORING  
 Source: EDF      Other Name: MW-2  
 GAMA PFAS Testing: Not Reported  
 Groundwater Quality Data: [https://gamagroundwater.waterboards.ca.gov/gama/gamamap/public/GamaDataDisplay.asp?dataset=EDF&samp\\_date=&global\\_id=T0604100109&assigned\\_name=MW-2&store\\_num=](https://gamagroundwater.waterboards.ca.gov/gama/gamamap/public/GamaDataDisplay.asp?dataset=EDF&samp_date=&global_id=T0604100109&assigned_name=MW-2&store_num=)  
 GeoTracker Data: [https://geotracker.waterboards.ca.gov/profile\\_report.asp?cmd=MWEDFResults&global\\_id=T0604100109&assigned\\_name=MW-2](https://geotracker.waterboards.ca.gov/profile_report.asp?cmd=MWEDFResults&global_id=T0604100109&assigned_name=MW-2)

**CA WELLS      CAEDF0000094601**

**F68**  
**WNW**  
**1/8 - 1/4 Mile**  
**Higher**

Well ID: T0604100109-MW-3      Well Type: MONITORING  
 Source: EDF      Other Name: MW-3  
 GAMA PFAS Testing: Not Reported  
 Groundwater Quality Data: [https://gamagroundwater.waterboards.ca.gov/gama/gamamap/public/GamaDataDisplay.asp?dataset=EDF&samp\\_date=&global\\_id=T0604100109&assigned\\_name=MW-3&store\\_num=](https://gamagroundwater.waterboards.ca.gov/gama/gamamap/public/GamaDataDisplay.asp?dataset=EDF&samp_date=&global_id=T0604100109&assigned_name=MW-3&store_num=)  
 GeoTracker Data: [https://geotracker.waterboards.ca.gov/profile\\_report.asp?cmd=MWEDFResults&global\\_id=T0604100109&assigned\\_name=MW-3](https://geotracker.waterboards.ca.gov/profile_report.asp?cmd=MWEDFResults&global_id=T0604100109&assigned_name=MW-3)

**CA WELLS      CAEDF0000018688**

**G69**  
**ESE**  
**1/8 - 1/4 Mile**  
**Higher**

Well ID: T10000003168-MW-3      Well Type: MONITORING  
 Source: EDF      Other Name: MW-3  
 GAMA PFAS Testing: Not Reported  
 Groundwater Quality Data: [https://gamagroundwater.waterboards.ca.gov/gama/gamamap/public/GamaDataDisplay.asp?dataset=EDF&samp\\_date=&global\\_id=T10000003168&assigned\\_name=MW-3&store\\_num=](https://gamagroundwater.waterboards.ca.gov/gama/gamamap/public/GamaDataDisplay.asp?dataset=EDF&samp_date=&global_id=T10000003168&assigned_name=MW-3&store_num=)  
 GeoTracker Data: [https://geotracker.waterboards.ca.gov/profile\\_report.asp?cmd=MWEDFResults&global\\_id=T10000003168&assigned\\_name=MW-3](https://geotracker.waterboards.ca.gov/profile_report.asp?cmd=MWEDFResults&global_id=T10000003168&assigned_name=MW-3)

**CA WELLS      CAEDF0000121911**



## GEOCHECK® - PHYSICAL SETTING SOURCE MAP FINDINGS

Map ID  
Direction  
Distance  
Elevation

Database      EDR ID Number

**H70**  
**WSW**  
**1/8 - 1/4 Mile**  
**Higher**

**CA WELLS      CAEDF0000131610**

Well ID:	T0604100123-MW-6	Well Type:	MONITORING
Source:	EDF	Other Name:	MW-6
GAMA PFAS Testing:	Not Reported		
Groundwater Quality Data:	<a href="https://gamagroundwater.waterboards.ca.gov/gama/gamamap/public/GamaDataDisplay.asp?dataset=EDF&amp;samp_date=&amp;global_id=T0604100123&amp;assigned_name=MW-6&amp;store_num=">https://gamagroundwater.waterboards.ca.gov/gama/gamamap/public/GamaDataDisplay.asp?dataset=EDF&amp;samp_date=&amp;global_id=T0604100123&amp;assigned_name=MW-6&amp;store_num=</a>		
GeoTracker Data:	<a href="https://geotracker.waterboards.ca.gov/profile_report.asp?cmd=MWEDFResults&amp;global_id=T0604100123&amp;assigned_name=MW-6">https://geotracker.waterboards.ca.gov/profile_report.asp?cmd=MWEDFResults&amp;global_id=T0604100123&amp;assigned_name=MW-6</a>		

**G71**  
**ESE**  
**1/8 - 1/4 Mile**  
**Higher**

**CA WELLS      CAEDF0000068452**

Well ID:	T10000003168-MW-2	Well Type:	MONITORING
Source:	EDF	Other Name:	MW-2
GAMA PFAS Testing:	Not Reported		
Groundwater Quality Data:	<a href="https://gamagroundwater.waterboards.ca.gov/gama/gamamap/public/GamaDataDisplay.asp?dataset=EDF&amp;samp_date=&amp;global_id=T10000003168&amp;assigned_name=MW-2&amp;store_num=">https://gamagroundwater.waterboards.ca.gov/gama/gamamap/public/GamaDataDisplay.asp?dataset=EDF&amp;samp_date=&amp;global_id=T10000003168&amp;assigned_name=MW-2&amp;store_num=</a>		
GeoTracker Data:	<a href="https://geotracker.waterboards.ca.gov/profile_report.asp?cmd=MWEDFResults&amp;global_id=T10000003168&amp;assigned_name=MW-2">https://geotracker.waterboards.ca.gov/profile_report.asp?cmd=MWEDFResults&amp;global_id=T10000003168&amp;assigned_name=MW-2</a>		

**G72**  
**ESE**  
**1/8 - 1/4 Mile**  
**Higher**

**CA WELLS      CAEDF0000120407**

Well ID:	T10000003168-MW-4	Well Type:	MONITORING
Source:	EDF	Other Name:	MW-4
GAMA PFAS Testing:	Not Reported		
Groundwater Quality Data:	<a href="https://gamagroundwater.waterboards.ca.gov/gama/gamamap/public/GamaDataDisplay.asp?dataset=EDF&amp;samp_date=&amp;global_id=T10000003168&amp;assigned_name=MW-4&amp;store_num=">https://gamagroundwater.waterboards.ca.gov/gama/gamamap/public/GamaDataDisplay.asp?dataset=EDF&amp;samp_date=&amp;global_id=T10000003168&amp;assigned_name=MW-4&amp;store_num=</a>		
GeoTracker Data:	<a href="https://geotracker.waterboards.ca.gov/profile_report.asp?cmd=MWEDFResults&amp;global_id=T10000003168&amp;assigned_name=MW-4">https://geotracker.waterboards.ca.gov/profile_report.asp?cmd=MWEDFResults&amp;global_id=T10000003168&amp;assigned_name=MW-4</a>		

**F73**  
**WNW**  
**1/8 - 1/4 Mile**  
**Higher**

**CA WELLS      CAEDF0000141591**

Well ID:	T0604100140-MW-5	Well Type:	MONITORING
Source:	EDF	Other Name:	MW-5
GAMA PFAS Testing:	Not Reported		
Groundwater Quality Data:	<a href="https://gamagroundwater.waterboards.ca.gov/gama/gamamap/public/GamaDataDisplay.asp?dataset=EDF&amp;samp_date=&amp;global_id=T0604100140&amp;assigned_name=MW-5&amp;store_num=">https://gamagroundwater.waterboards.ca.gov/gama/gamamap/public/GamaDataDisplay.asp?dataset=EDF&amp;samp_date=&amp;global_id=T0604100140&amp;assigned_name=MW-5&amp;store_num=</a>		
GeoTracker Data:	<a href="https://geotracker.waterboards.ca.gov/profile_report.asp?cmd=MWEDFResults&amp;global_id=T0604100140&amp;assigned_name=MW-5">https://geotracker.waterboards.ca.gov/profile_report.asp?cmd=MWEDFResults&amp;global_id=T0604100140&amp;assigned_name=MW-5</a>		

## GEOCHECK® - PHYSICAL SETTING SOURCE MAP FINDINGS

Map ID  
Direction  
Distance  
Elevation

Database      EDR ID Number

**G74**  
**ESE**  
**1/8 - 1/4 Mile**  
**Higher**

**CA WELLS      CAEDF0000066565**

Well ID:	T10000003168-MW-5	Well Type:	MONITORING
Source:	EDF	Other Name:	MW-5
GAMA PFAS Testing:	Not Reported		
Groundwater Quality Data:	<a href="https://gamagroundwater.waterboards.ca.gov/gama/gamamap/public/GamaDataDisplay.asp?dataset=EDF&amp;samp_date=&amp;global_id=T10000003168&amp;assigned_name=MW-5&amp;store_num=">https://gamagroundwater.waterboards.ca.gov/gama/gamamap/public/GamaDataDisplay.asp?dataset=EDF&amp;samp_date=&amp;global_id=T10000003168&amp;assigned_name=MW-5&amp;store_num=</a>		
GeoTracker Data:	<a href="https://geotracker.waterboards.ca.gov/profile_report.asp?cmd=MWEDFResults&amp;global_id=T10000003168&amp;assigned_name=MW-5">https://geotracker.waterboards.ca.gov/profile_report.asp?cmd=MWEDFResults&amp;global_id=T10000003168&amp;assigned_name=MW-5</a>		

**H75**  
**WSW**  
**1/8 - 1/4 Mile**  
**Higher**

**CA WELLS      CAEDF0000105283**

Well ID:	T0604100123-MW-4	Well Type:	MONITORING
Source:	EDF	Other Name:	MW-4
GAMA PFAS Testing:	Not Reported		
Groundwater Quality Data:	<a href="https://gamagroundwater.waterboards.ca.gov/gama/gamamap/public/GamaDataDisplay.asp?dataset=EDF&amp;samp_date=&amp;global_id=T0604100123&amp;assigned_name=MW-4&amp;store_num=">https://gamagroundwater.waterboards.ca.gov/gama/gamamap/public/GamaDataDisplay.asp?dataset=EDF&amp;samp_date=&amp;global_id=T0604100123&amp;assigned_name=MW-4&amp;store_num=</a>		
GeoTracker Data:	<a href="https://geotracker.waterboards.ca.gov/profile_report.asp?cmd=MWEDFResults&amp;global_id=T0604100123&amp;assigned_name=MW-4">https://geotracker.waterboards.ca.gov/profile_report.asp?cmd=MWEDFResults&amp;global_id=T0604100123&amp;assigned_name=MW-4</a>		

**H76**  
**WSW**  
**1/8 - 1/4 Mile**  
**Higher**

**CA WELLS      CAEDF0000134163**

Well ID:	T0604100123-MW-A	Well Type:	MONITORING
Source:	EDF	Other Name:	MW-A
GAMA PFAS Testing:	Not Reported		
Groundwater Quality Data:	<a href="https://gamagroundwater.waterboards.ca.gov/gama/gamamap/public/GamaDataDisplay.asp?dataset=EDF&amp;samp_date=&amp;global_id=T0604100123&amp;assigned_name=MW-A&amp;store_num=">https://gamagroundwater.waterboards.ca.gov/gama/gamamap/public/GamaDataDisplay.asp?dataset=EDF&amp;samp_date=&amp;global_id=T0604100123&amp;assigned_name=MW-A&amp;store_num=</a>		
GeoTracker Data:	<a href="https://geotracker.waterboards.ca.gov/profile_report.asp?cmd=MWEDFResults&amp;global_id=T0604100123&amp;assigned_name=MW-A">https://geotracker.waterboards.ca.gov/profile_report.asp?cmd=MWEDFResults&amp;global_id=T0604100123&amp;assigned_name=MW-A</a>		

**F77**  
**WNW**  
**1/8 - 1/4 Mile**  
**Higher**

**AQUIFLOW      50371**

Site ID:	Not Reported
Groundwater Flow:	Varies
Shallow Water Depth:	1.20
Deep Water Depth:	8.83
Average Water Depth:	Not Reported
Date:	12/1992

**F78**  
**WNW**  
**1/8 - 1/4 Mile**  
**Higher**

**CA WELLS      CAEDF0000079521**

Well ID:	T0604100109-MW-5	Well Type:	MONITORING
Source:	EDF	Other Name:	MW-5

## GEOCHECK® - PHYSICAL SETTING SOURCE MAP FINDINGS

GAMA PFAS Testing: Not Reported  
 Groundwater Quality Data: [https://gamagroundwater.waterboards.ca.gov/gama/gamamap/public/GamaDataDisplay.asp?dataset=EDF&samp\\_date=&global\\_id=T0604100109&assigned\\_name=MW-5&store\\_num=](https://gamagroundwater.waterboards.ca.gov/gama/gamamap/public/GamaDataDisplay.asp?dataset=EDF&samp_date=&global_id=T0604100109&assigned_name=MW-5&store_num=)  
 GeoTracker Data: [https://geotracker.waterboards.ca.gov/profile\\_report.asp?cmd=MWEDFResults&global\\_id=T0604100109&assigned\\_name=MW-5](https://geotracker.waterboards.ca.gov/profile_report.asp?cmd=MWEDFResults&global_id=T0604100109&assigned_name=MW-5)

**I79**  
**West**  
**1/8 - 1/4 Mile**  
**Higher**

Site ID:	Not Reported	<b>AQUIFLOW</b>	<b>52900</b>
Groundwater Flow:	Not Reported		
Shallow Water Depth:	3.92		
Deep Water Depth:	4.90		
Average Water Depth:	Not Reported		
Date:	07/08/1996		

**F80**  
**WNW**  
**1/8 - 1/4 Mile**  
**Higher**

		<b>CA WELLS</b>	<b>CAEDF0000142231</b>
Well ID:	T0604100109-MW-6	Well Type:	MONITORING
Source:	EDF	Other Name:	MW-6
GAMA PFAS Testing:	Not Reported		
Groundwater Quality Data:	<a href="https://gamagroundwater.waterboards.ca.gov/gama/gamamap/public/GamaDataDisplay.asp?dataset=EDF&amp;samp_date=&amp;global_id=T0604100109&amp;assigned_name=MW-6&amp;store_num=">https://gamagroundwater.waterboards.ca.gov/gama/gamamap/public/GamaDataDisplay.asp?dataset=EDF&amp;samp_date=&amp;global_id=T0604100109&amp;assigned_name=MW-6&amp;store_num=</a>		
GeoTracker Data:	<a href="https://geotracker.waterboards.ca.gov/profile_report.asp?cmd=MWEDFResults&amp;global_id=T0604100109&amp;assigned_name=MW-6">https://geotracker.waterboards.ca.gov/profile_report.asp?cmd=MWEDFResults&amp;global_id=T0604100109&amp;assigned_name=MW-6</a>		

**H81**  
**WSW**  
**1/8 - 1/4 Mile**  
**Higher**

Site ID:	Not Reported	<b>AQUIFLOW</b>	<b>52845</b>
Groundwater Flow:	Varies		
Shallow Water Depth:	Not Reported		
Deep Water Depth:	Not Reported		
Average Water Depth:	7.5		
Date:	04/16/1990		

**F82**  
**NW**  
**1/8 - 1/4 Mile**  
**Higher**

		<b>CA WELLS</b>	<b>CAEDF0000017751</b>
Well ID:	T0604100140-MW-6	Well Type:	MONITORING
Source:	EDF	Other Name:	MW-6
GAMA PFAS Testing:	Not Reported		
Groundwater Quality Data:	<a href="https://gamagroundwater.waterboards.ca.gov/gama/gamamap/public/GamaDataDisplay.asp?dataset=EDF&amp;samp_date=&amp;global_id=T0604100140&amp;assigned_name=MW-6&amp;store_num=">https://gamagroundwater.waterboards.ca.gov/gama/gamamap/public/GamaDataDisplay.asp?dataset=EDF&amp;samp_date=&amp;global_id=T0604100140&amp;assigned_name=MW-6&amp;store_num=</a>		
GeoTracker Data:	<a href="https://geotracker.waterboards.ca.gov/profile_report.asp?cmd=MWEDFResults&amp;global_id=T0604100140&amp;assigned_name=MW-6">https://geotracker.waterboards.ca.gov/profile_report.asp?cmd=MWEDFResults&amp;global_id=T0604100140&amp;assigned_name=MW-6</a>		

**F83**  
**WNW**  
**1/8 - 1/4 Mile**  
**Higher**

		<b>CA WELLS</b>	<b>CAEDF0000069547</b>
Well ID:	T0604100109-MW-4	Well Type:	MONITORING
Source:	EDF	Other Name:	MW-4
GAMA PFAS Testing:	Not Reported		

## GEOCHECK® - PHYSICAL SETTING SOURCE MAP FINDINGS

Groundwater Quality Data: [https://gamagroundwater.waterboards.ca.gov/gama/gamamap/public/GamaDataDisplay.asp?dataset=EDF&samp\\_date=&global\\_id=T0604100109&assigned\\_name=MW-4&store\\_num=](https://gamagroundwater.waterboards.ca.gov/gama/gamamap/public/GamaDataDisplay.asp?dataset=EDF&samp_date=&global_id=T0604100109&assigned_name=MW-4&store_num=)  
GeoTracker Data: [https://geotracker.waterboards.ca.gov/profile\\_report.asp?cmd=MWEDFResults&global\\_id=T0604100109&assigned\\_name=MW-4](https://geotracker.waterboards.ca.gov/profile_report.asp?cmd=MWEDFResults&global_id=T0604100109&assigned_name=MW-4)

---

**H84  
WSW  
1/8 - 1/4 Mile  
Higher**

**CA WELLS CAEDF0000018630**

Well ID: T0604100123-MW-7 Well Type: MONITORING  
Source: EDF Other Name: MW-7  
GAMA PFAS Testing: Not Reported  
Groundwater Quality Data: [https://gamagroundwater.waterboards.ca.gov/gama/gamamap/public/GamaDataDisplay.asp?dataset=EDF&samp\\_date=&global\\_id=T0604100123&assigned\\_name=MW-7&store\\_num=](https://gamagroundwater.waterboards.ca.gov/gama/gamamap/public/GamaDataDisplay.asp?dataset=EDF&samp_date=&global_id=T0604100123&assigned_name=MW-7&store_num=)  
GeoTracker Data: [https://geotracker.waterboards.ca.gov/profile\\_report.asp?cmd=MWEDFResults&global\\_id=T0604100123&assigned\\_name=MW-7](https://geotracker.waterboards.ca.gov/profile_report.asp?cmd=MWEDFResults&global_id=T0604100123&assigned_name=MW-7)

---

**H85  
WSW  
1/4 - 1/2 Mile  
Higher**

**CA WELLS CAEDF0000103280**

Well ID: T0604100143-MW-7 Well Type: MONITORING  
Source: EDF Other Name: MW-7  
GAMA PFAS Testing: Not Reported  
Groundwater Quality Data: [https://gamagroundwater.waterboards.ca.gov/gama/gamamap/public/GamaDataDisplay.asp?dataset=EDF&samp\\_date=&global\\_id=T0604100143&assigned\\_name=MW-7&store\\_num=](https://gamagroundwater.waterboards.ca.gov/gama/gamamap/public/GamaDataDisplay.asp?dataset=EDF&samp_date=&global_id=T0604100143&assigned_name=MW-7&store_num=)  
GeoTracker Data: [https://geotracker.waterboards.ca.gov/profile\\_report.asp?cmd=MWEDFResults&global\\_id=T0604100143&assigned\\_name=MW-7](https://geotracker.waterboards.ca.gov/profile_report.asp?cmd=MWEDFResults&global_id=T0604100143&assigned_name=MW-7)

---

**H86  
WSW  
1/4 - 1/2 Mile  
Higher**

**CA WELLS CAEDF0000073934**

Well ID: SL20212830-C-72A Well Type: MONITORING  
Source: EDF Other Name: C-72A  
GAMA PFAS Testing: Not Reported  
Groundwater Quality Data: [https://gamagroundwater.waterboards.ca.gov/gama/gamamap/public/GamaDataDisplay.asp?dataset=EDF&samp\\_date=&global\\_id=SL20212830&assigned\\_name=C-72A&store\\_num=](https://gamagroundwater.waterboards.ca.gov/gama/gamamap/public/GamaDataDisplay.asp?dataset=EDF&samp_date=&global_id=SL20212830&assigned_name=C-72A&store_num=)  
GeoTracker Data: [https://geotracker.waterboards.ca.gov/profile\\_report.asp?cmd=MWEDFResults&global\\_id=SL20212830&assigned\\_name=C-72A](https://geotracker.waterboards.ca.gov/profile_report.asp?cmd=MWEDFResults&global_id=SL20212830&assigned_name=C-72A)

---

**H87  
WSW  
1/4 - 1/2 Mile  
Higher**

**CA WELLS CAEDF0000037501**

Well ID: SL20212830-C-73 Well Type: MONITORING  
Source: EDF Other Name: C-73  
GAMA PFAS Testing: Not Reported  
Groundwater Quality Data: [https://gamagroundwater.waterboards.ca.gov/gama/gamamap/public/GamaDataDisplay.asp?dataset=EDF&samp\\_date=&global\\_id=SL20212830&assigned\\_name=C-73&store\\_num=](https://gamagroundwater.waterboards.ca.gov/gama/gamamap/public/GamaDataDisplay.asp?dataset=EDF&samp_date=&global_id=SL20212830&assigned_name=C-73&store_num=)

# GEOCHECK® - PHYSICAL SETTING SOURCE MAP FINDINGS

GeoTracker Data: [https://geotracker.waterboards.ca.gov/profile\\_report.asp?cmd=MWEDFResults&global\\_id=SL20212830&assigned\\_name=C-73](https://geotracker.waterboards.ca.gov/profile_report.asp?cmd=MWEDFResults&global_id=SL20212830&assigned_name=C-73)

**F88  
WNW  
1/4 - 1/2 Mile  
Higher**

**CA WELLS CAEDF0000093590**

Well ID: T0604100140-E-1 Well Type: MONITORING  
Source: EDF Other Name: E-1  
GAMA PFAS Testing: Not Reported  
Groundwater Quality Data: [https://gamagroundwater.waterboards.ca.gov/gama/gamamap/public/GamaDataDisplay.asp?dataset=EDF&samp\\_date=&global\\_id=T0604100140&assigned\\_name=E-1&store\\_num=](https://gamagroundwater.waterboards.ca.gov/gama/gamamap/public/GamaDataDisplay.asp?dataset=EDF&samp_date=&global_id=T0604100140&assigned_name=E-1&store_num=)  
GeoTracker Data: [https://geotracker.waterboards.ca.gov/profile\\_report.asp?cmd=MWEDFResults&global\\_id=T0604100140&assigned\\_name=E-1](https://geotracker.waterboards.ca.gov/profile_report.asp?cmd=MWEDFResults&global_id=T0604100140&assigned_name=E-1)

**F89  
NW  
1/4 - 1/2 Mile  
Higher**

**CA WELLS CAEDF0000112845**

Well ID: T0604100140-E-2 Well Type: MONITORING  
Source: EDF Other Name: E-2  
GAMA PFAS Testing: Not Reported  
Groundwater Quality Data: [https://gamagroundwater.waterboards.ca.gov/gama/gamamap/public/GamaDataDisplay.asp?dataset=EDF&samp\\_date=&global\\_id=T0604100140&assigned\\_name=E-2&store\\_num=](https://gamagroundwater.waterboards.ca.gov/gama/gamamap/public/GamaDataDisplay.asp?dataset=EDF&samp_date=&global_id=T0604100140&assigned_name=E-2&store_num=)  
GeoTracker Data: [https://geotracker.waterboards.ca.gov/profile\\_report.asp?cmd=MWEDFResults&global\\_id=T0604100140&assigned\\_name=E-2](https://geotracker.waterboards.ca.gov/profile_report.asp?cmd=MWEDFResults&global_id=T0604100140&assigned_name=E-2)

**F90  
NW  
1/4 - 1/2 Mile  
Higher**

**CA WELLS CAEDF0000050535**

Well ID: T0604100140-OB-1 Well Type: MONITORING  
Source: EDF Other Name: OB-1  
GAMA PFAS Testing: Not Reported  
Groundwater Quality Data: [https://gamagroundwater.waterboards.ca.gov/gama/gamamap/public/GamaDataDisplay.asp?dataset=EDF&samp\\_date=&global\\_id=T0604100140&assigned\\_name=OB-1&store\\_num=](https://gamagroundwater.waterboards.ca.gov/gama/gamamap/public/GamaDataDisplay.asp?dataset=EDF&samp_date=&global_id=T0604100140&assigned_name=OB-1&store_num=)  
GeoTracker Data: [https://geotracker.waterboards.ca.gov/profile\\_report.asp?cmd=MWEDFResults&global\\_id=T0604100140&assigned\\_name=OB-1](https://geotracker.waterboards.ca.gov/profile_report.asp?cmd=MWEDFResults&global_id=T0604100140&assigned_name=OB-1)

**H91  
WSW  
1/4 - 1/2 Mile  
Higher**

**CA WELLS CAEDF0000134967**

Well ID: T0604100143-MW-2 Well Type: MONITORING  
Source: EDF Other Name: MW-2  
GAMA PFAS Testing: Not Reported  
Groundwater Quality Data: [https://gamagroundwater.waterboards.ca.gov/gama/gamamap/public/GamaDataDisplay.asp?dataset=EDF&samp\\_date=&global\\_id=T0604100143&assigned\\_name=MW-2&store\\_num=](https://gamagroundwater.waterboards.ca.gov/gama/gamamap/public/GamaDataDisplay.asp?dataset=EDF&samp_date=&global_id=T0604100143&assigned_name=MW-2&store_num=)  
GeoTracker Data: [https://geotracker.waterboards.ca.gov/profile\\_report.asp?cmd=MWEDFResults&global\\_id=T0604100143&assigned\\_name=MW-2](https://geotracker.waterboards.ca.gov/profile_report.asp?cmd=MWEDFResults&global_id=T0604100143&assigned_name=MW-2)

## GEOCHECK® - PHYSICAL SETTING SOURCE MAP FINDINGS

Map ID  
Direction  
Distance  
Elevation

Database      EDR ID Number

**F92**  
**WNW**  
**1/4 - 1/2 Mile**  
**Higher**

**CA WELLS      CAEDF0000119468**

Well ID:	T0604100140-OB-3	Well Type:	MONITORING
Source:	EDF	Other Name:	OB-3
GAMA PFAS Testing:	Not Reported		
Groundwater Quality Data:	<a href="https://gamagroundwater.waterboards.ca.gov/gama/gamamap/public/GamaDataDisplay.asp?dataset=EDF&amp;samp_date=&amp;global_id=T0604100140&amp;assigned_name=OB-3&amp;store_num=">https://gamagroundwater.waterboards.ca.gov/gama/gamamap/public/GamaDataDisplay.asp?dataset=EDF&amp;samp_date=&amp;global_id=T0604100140&amp;assigned_name=OB-3&amp;store_num=</a>		
GeoTracker Data:	<a href="https://geotracker.waterboards.ca.gov/profile_report.asp?cmd=MWEDFResults&amp;global_id=T0604100140&amp;assigned_name=OB-3">https://geotracker.waterboards.ca.gov/profile_report.asp?cmd=MWEDFResults&amp;global_id=T0604100140&amp;assigned_name=OB-3</a>		

**J93**  
**NW**  
**1/4 - 1/2 Mile**  
**Higher**

**CA WELLS      CAEDF0000129989**

Well ID:	T0604100140-OB-2	Well Type:	MONITORING
Source:	EDF	Other Name:	OB-2
GAMA PFAS Testing:	Not Reported		
Groundwater Quality Data:	<a href="https://gamagroundwater.waterboards.ca.gov/gama/gamamap/public/GamaDataDisplay.asp?dataset=EDF&amp;samp_date=&amp;global_id=T0604100140&amp;assigned_name=OB-2&amp;store_num=">https://gamagroundwater.waterboards.ca.gov/gama/gamamap/public/GamaDataDisplay.asp?dataset=EDF&amp;samp_date=&amp;global_id=T0604100140&amp;assigned_name=OB-2&amp;store_num=</a>		
GeoTracker Data:	<a href="https://geotracker.waterboards.ca.gov/profile_report.asp?cmd=MWEDFResults&amp;global_id=T0604100140&amp;assigned_name=OB-2">https://geotracker.waterboards.ca.gov/profile_report.asp?cmd=MWEDFResults&amp;global_id=T0604100140&amp;assigned_name=OB-2</a>		

**H94**  
**WSW**  
**1/4 - 1/2 Mile**  
**Higher**

**CA WELLS      CAEDF0000064491**

Well ID:	T0604100143-RS-1	Well Type:	MONITORING
Source:	EDF	Other Name:	RS-1
GAMA PFAS Testing:	Not Reported		
Groundwater Quality Data:	<a href="https://gamagroundwater.waterboards.ca.gov/gama/gamamap/public/GamaDataDisplay.asp?dataset=EDF&amp;samp_date=&amp;global_id=T0604100143&amp;assigned_name=RS-1&amp;store_num=">https://gamagroundwater.waterboards.ca.gov/gama/gamamap/public/GamaDataDisplay.asp?dataset=EDF&amp;samp_date=&amp;global_id=T0604100143&amp;assigned_name=RS-1&amp;store_num=</a>		
GeoTracker Data:	<a href="https://geotracker.waterboards.ca.gov/profile_report.asp?cmd=MWEDFResults&amp;global_id=T0604100143&amp;assigned_name=RS-1">https://geotracker.waterboards.ca.gov/profile_report.asp?cmd=MWEDFResults&amp;global_id=T0604100143&amp;assigned_name=RS-1</a>		

**J95**  
**NW**  
**1/4 - 1/2 Mile**  
**Higher**

**CA WELLS      CAEDF0000065477**

Well ID:	T0604100140-E-3	Well Type:	MONITORING
Source:	EDF	Other Name:	E-3
GAMA PFAS Testing:	Not Reported		
Groundwater Quality Data:	<a href="https://gamagroundwater.waterboards.ca.gov/gama/gamamap/public/GamaDataDisplay.asp?dataset=EDF&amp;samp_date=&amp;global_id=T0604100140&amp;assigned_name=E-3&amp;store_num=">https://gamagroundwater.waterboards.ca.gov/gama/gamamap/public/GamaDataDisplay.asp?dataset=EDF&amp;samp_date=&amp;global_id=T0604100140&amp;assigned_name=E-3&amp;store_num=</a>		
GeoTracker Data:	<a href="https://geotracker.waterboards.ca.gov/profile_report.asp?cmd=MWEDFResults&amp;global_id=T0604100140&amp;assigned_name=E-3">https://geotracker.waterboards.ca.gov/profile_report.asp?cmd=MWEDFResults&amp;global_id=T0604100140&amp;assigned_name=E-3</a>		

## GEOCHECK® - PHYSICAL SETTING SOURCE MAP FINDINGS

Map ID  
Direction  
Distance  
Elevation

Database      EDR ID Number

**J96**  
**WNW**  
**1/4 - 1/2 Mile**  
**Higher**

**CA WELLS      CAEDF0000072937**

Well ID:	T0604100140-MW-9	Well Type:	MONITORING
Source:	EDF	Other Name:	MW-9
GAMA PFAS Testing:	Not Reported		
Groundwater Quality Data:	<a href="https://gamagroundwater.waterboards.ca.gov/gama/gamamap/public/GamaDataDisplay.asp?dataset=EDF&amp;samp_date=&amp;global_id=T0604100140&amp;assigned_name=MW-9&amp;store_num=">https://gamagroundwater.waterboards.ca.gov/gama/gamamap/public/GamaDataDisplay.asp?dataset=EDF&amp;samp_date=&amp;global_id=T0604100140&amp;assigned_name=MW-9&amp;store_num=</a>		
GeoTracker Data:	<a href="https://geotracker.waterboards.ca.gov/profile_report.asp?cmd=MWEDFResults&amp;global_id=T0604100140&amp;assigned_name=MW-9">https://geotracker.waterboards.ca.gov/profile_report.asp?cmd=MWEDFResults&amp;global_id=T0604100140&amp;assigned_name=MW-9</a>		

**H97**  
**WSW**  
**1/4 - 1/2 Mile**  
**Higher**

**CA WELLS      CAEDF0000067755**

Well ID:	SL20212830-WS 23A	Well Type:	MONITORING
Source:	EDF	Other Name:	WS 23A
GAMA PFAS Testing:	Not Reported		
Groundwater Quality Data:	<a href="https://gamagroundwater.waterboards.ca.gov/gama/gamamap/public/GamaDataDisplay.asp?dataset=EDF&amp;samp_date=&amp;global_id=SL20212830&amp;assigned_name=WS 23A&amp;store_num=">https://gamagroundwater.waterboards.ca.gov/gama/gamamap/public/GamaDataDisplay.asp?dataset=EDF&amp;samp_date=&amp;global_id=SL20212830&amp;assigned_name=WS 23A&amp;store_num=</a>		
GeoTracker Data:	<a href="https://geotracker.waterboards.ca.gov/profile_report.asp?cmd=MWEDFResults&amp;global_id=SL20212830&amp;assigned_name=WS 23A">https://geotracker.waterboards.ca.gov/profile_report.asp?cmd=MWEDFResults&amp;global_id=SL20212830&amp;assigned_name=WS 23A</a>		

**J98**  
**NW**  
**1/4 - 1/2 Mile**  
**Higher**

**CA WELLS      CAEDF0000109813**

Well ID:	T0604100140-MW-3	Well Type:	MONITORING
Source:	EDF	Other Name:	MW-3
GAMA PFAS Testing:	Not Reported		
Groundwater Quality Data:	<a href="https://gamagroundwater.waterboards.ca.gov/gama/gamamap/public/GamaDataDisplay.asp?dataset=EDF&amp;samp_date=&amp;global_id=T0604100140&amp;assigned_name=MW-3&amp;store_num=">https://gamagroundwater.waterboards.ca.gov/gama/gamamap/public/GamaDataDisplay.asp?dataset=EDF&amp;samp_date=&amp;global_id=T0604100140&amp;assigned_name=MW-3&amp;store_num=</a>		
GeoTracker Data:	<a href="https://geotracker.waterboards.ca.gov/profile_report.asp?cmd=MWEDFResults&amp;global_id=T0604100140&amp;assigned_name=MW-3">https://geotracker.waterboards.ca.gov/profile_report.asp?cmd=MWEDFResults&amp;global_id=T0604100140&amp;assigned_name=MW-3</a>		

**G99**  
**ESE**  
**1/4 - 1/2 Mile**  
**Higher**

**CA WELLS      CAEDF0000039786**

Well ID:	T10000003168-MW-6	Well Type:	MONITORING
Source:	EDF	Other Name:	MW-6
GAMA PFAS Testing:	Not Reported		
Groundwater Quality Data:	<a href="https://gamagroundwater.waterboards.ca.gov/gama/gamamap/public/GamaDataDisplay.asp?dataset=EDF&amp;samp_date=&amp;global_id=T10000003168&amp;assigned_name=MW-6&amp;store_num=">https://gamagroundwater.waterboards.ca.gov/gama/gamamap/public/GamaDataDisplay.asp?dataset=EDF&amp;samp_date=&amp;global_id=T10000003168&amp;assigned_name=MW-6&amp;store_num=</a>		
GeoTracker Data:	<a href="https://geotracker.waterboards.ca.gov/profile_report.asp?cmd=MWEDFResults&amp;global_id=T10000003168&amp;assigned_name=MW-6">https://geotracker.waterboards.ca.gov/profile_report.asp?cmd=MWEDFResults&amp;global_id=T10000003168&amp;assigned_name=MW-6</a>		

## GEOCHECK® - PHYSICAL SETTING SOURCE MAP FINDINGS

Map ID  
Direction  
Distance  
Elevation

Database      EDR ID Number

**H100**  
**WSW**  
**1/4 - 1/2 Mile**  
**Higher**

**CA WELLS      CAEDF0000036460**

Well ID:	T0604100143-MW-1	Well Type:	MONITORING
Source:	EDF	Other Name:	MW-1
GAMA PFAS Testing:	Not Reported		
Groundwater Quality Data:	<a href="https://gamagroundwater.waterboards.ca.gov/gama/gamamap/public/GamaDataDisplay.asp?dataset=EDF&amp;samp_date=&amp;global_id=T0604100143&amp;assigned_name=MW-1&amp;store_num=">https://gamagroundwater.waterboards.ca.gov/gama/gamamap/public/GamaDataDisplay.asp?dataset=EDF&amp;samp_date=&amp;global_id=T0604100143&amp;assigned_name=MW-1&amp;store_num=</a>		
GeoTracker Data:	<a href="https://geotracker.waterboards.ca.gov/profile_report.asp?cmd=MWEDFResults&amp;global_id=T0604100143&amp;assigned_name=MW-1">https://geotracker.waterboards.ca.gov/profile_report.asp?cmd=MWEDFResults&amp;global_id=T0604100143&amp;assigned_name=MW-1</a>		

**J101**  
**NW**  
**1/4 - 1/2 Mile**  
**Higher**

**CA WELLS      CAEDF0000100638**

Well ID:	T0604100140-MW-1	Well Type:	MONITORING
Source:	EDF	Other Name:	MW-1
GAMA PFAS Testing:	Not Reported		
Groundwater Quality Data:	<a href="https://gamagroundwater.waterboards.ca.gov/gama/gamamap/public/GamaDataDisplay.asp?dataset=EDF&amp;samp_date=&amp;global_id=T0604100140&amp;assigned_name=MW-1&amp;store_num=">https://gamagroundwater.waterboards.ca.gov/gama/gamamap/public/GamaDataDisplay.asp?dataset=EDF&amp;samp_date=&amp;global_id=T0604100140&amp;assigned_name=MW-1&amp;store_num=</a>		
GeoTracker Data:	<a href="https://geotracker.waterboards.ca.gov/profile_report.asp?cmd=MWEDFResults&amp;global_id=T0604100140&amp;assigned_name=MW-1">https://geotracker.waterboards.ca.gov/profile_report.asp?cmd=MWEDFResults&amp;global_id=T0604100140&amp;assigned_name=MW-1</a>		

**H102**  
**WSW**  
**1/4 - 1/2 Mile**  
**Higher**

**CA WELLS      CAEDF0000052871**

Well ID:	T0604100143-MW-4	Well Type:	MONITORING
Source:	EDF	Other Name:	MW-4
GAMA PFAS Testing:	Not Reported		
Groundwater Quality Data:	<a href="https://gamagroundwater.waterboards.ca.gov/gama/gamamap/public/GamaDataDisplay.asp?dataset=EDF&amp;samp_date=&amp;global_id=T0604100143&amp;assigned_name=MW-4&amp;store_num=">https://gamagroundwater.waterboards.ca.gov/gama/gamamap/public/GamaDataDisplay.asp?dataset=EDF&amp;samp_date=&amp;global_id=T0604100143&amp;assigned_name=MW-4&amp;store_num=</a>		
GeoTracker Data:	<a href="https://geotracker.waterboards.ca.gov/profile_report.asp?cmd=MWEDFResults&amp;global_id=T0604100143&amp;assigned_name=MW-4">https://geotracker.waterboards.ca.gov/profile_report.asp?cmd=MWEDFResults&amp;global_id=T0604100143&amp;assigned_name=MW-4</a>		

**I103**  
**West**  
**1/4 - 1/2 Mile**  
**Higher**

**AQUIFLOW      52870**

Site ID:	Not Reported
Groundwater Flow:	SSE
Shallow Water Depth:	4.5
Deep Water Depth:	5.5
Average Water Depth:	Not Reported
Date:	02/26/1991

**K104**  
**SE**  
**1/4 - 1/2 Mile**  
**Higher**

**CA WELLS      CAEDF0000063906**

Well ID:	SL18312732-MW-10	Well Type:	MONITORING
Source:	EDF	Other Name:	MW-10



## GEOCHECK® - PHYSICAL SETTING SOURCE MAP FINDINGS

GAMA PFAS Testing: Not Reported  
Groundwater Quality Data: [https://gamagroundwater.waterboards.ca.gov/gama/gamamap/public/GamaDataDisplay.asp?dataset=EDF&samp\\_date=&global\\_id=SL18312732&assigned\\_name=MW-10&store\\_num=](https://gamagroundwater.waterboards.ca.gov/gama/gamamap/public/GamaDataDisplay.asp?dataset=EDF&samp_date=&global_id=SL18312732&assigned_name=MW-10&store_num=)  
GeoTracker Data: [https://geotracker.waterboards.ca.gov/profile\\_report.asp?cmd=MWEDFResults&global\\_id=SL18312732&assigned\\_name=MW-10](https://geotracker.waterboards.ca.gov/profile_report.asp?cmd=MWEDFResults&global_id=SL18312732&assigned_name=MW-10)

**K105**  
**ESE**  
**1/4 - 1/2 Mile**  
**Higher**

**CA WELLS CAEDF0000118372**

Well ID: SL18312732-MW-7 Well Type: MONITORING  
Source: EDF Other Name: MW-7  
GAMA PFAS Testing: Not Reported  
Groundwater Quality Data: [https://gamagroundwater.waterboards.ca.gov/gama/gamamap/public/GamaDataDisplay.asp?dataset=EDF&samp\\_date=&global\\_id=SL18312732&assigned\\_name=MW-7&store\\_num=](https://gamagroundwater.waterboards.ca.gov/gama/gamamap/public/GamaDataDisplay.asp?dataset=EDF&samp_date=&global_id=SL18312732&assigned_name=MW-7&store_num=)  
GeoTracker Data: [https://geotracker.waterboards.ca.gov/profile\\_report.asp?cmd=MWEDFResults&global\\_id=SL18312732&assigned\\_name=MW-7](https://geotracker.waterboards.ca.gov/profile_report.asp?cmd=MWEDFResults&global_id=SL18312732&assigned_name=MW-7)

**H106**  
**WSW**  
**1/4 - 1/2 Mile**  
**Higher**

**CA WELLS CAEDF0000071365**

Well ID: SL20212830-TT-5 Well Type: MONITORING  
Source: EDF Other Name: TT-5  
GAMA PFAS Testing: Not Reported  
Groundwater Quality Data: [https://gamagroundwater.waterboards.ca.gov/gama/gamamap/public/GamaDataDisplay.asp?dataset=EDF&samp\\_date=&global\\_id=SL20212830&assigned\\_name=TT-5&store\\_num=](https://gamagroundwater.waterboards.ca.gov/gama/gamamap/public/GamaDataDisplay.asp?dataset=EDF&samp_date=&global_id=SL20212830&assigned_name=TT-5&store_num=)  
GeoTracker Data: [https://geotracker.waterboards.ca.gov/profile\\_report.asp?cmd=MWEDFResults&global\\_id=SL20212830&assigned\\_name=TT-5](https://geotracker.waterboards.ca.gov/profile_report.asp?cmd=MWEDFResults&global_id=SL20212830&assigned_name=TT-5)

**H107**  
**WSW**  
**1/4 - 1/2 Mile**  
**Higher**

**CA WELLS CAEDF0000007913**

Well ID: SL20212830-WS 3A Well Type: MONITORING  
Source: EDF Other Name: WS 3A  
GAMA PFAS Testing: Not Reported  
Groundwater Quality Data: [https://gamagroundwater.waterboards.ca.gov/gama/gamamap/public/GamaDataDisplay.asp?dataset=EDF&samp\\_date=&global\\_id=SL20212830&assigned\\_name=WS 3A&store\\_num=](https://gamagroundwater.waterboards.ca.gov/gama/gamamap/public/GamaDataDisplay.asp?dataset=EDF&samp_date=&global_id=SL20212830&assigned_name=WS 3A&store_num=)  
GeoTracker Data: [https://geotracker.waterboards.ca.gov/profile\\_report.asp?cmd=MWEDFResults&global\\_id=SL20212830&assigned\\_name=WS 3A](https://geotracker.waterboards.ca.gov/profile_report.asp?cmd=MWEDFResults&global_id=SL20212830&assigned_name=WS 3A)

**L108**  
**SSW**  
**1/4 - 1/2 Mile**  
**Higher**

**CA WELLS CAEDF0000116959**

Well ID: T10000002283-MW2 Well Type: MONITORING  
Source: EDF Other Name: MW2  
GAMA PFAS Testing: Not Reported  
Groundwater Quality Data: [https://gamagroundwater.waterboards.ca.gov/gama/gamamap/public/GamaDataDisplay.asp?dataset=EDF&samp\\_date=&global\\_id=T10000002283&assigned\\_name=MW2&store\\_num=](https://gamagroundwater.waterboards.ca.gov/gama/gamamap/public/GamaDataDisplay.asp?dataset=EDF&samp_date=&global_id=T10000002283&assigned_name=MW2&store_num=)

## GEOCHECK® - PHYSICAL SETTING SOURCE MAP FINDINGS

GeoTracker Data: [https://geotracker.waterboards.ca.gov/profile\\_report.asp?cmd=MWEDFResults&global\\_id=T10000002283&assigned\\_name=MW2](https://geotracker.waterboards.ca.gov/profile_report.asp?cmd=MWEDFResults&global_id=T10000002283&assigned_name=MW2)

**L109**  
**SSW**  
**1/4 - 1/2 Mile**  
**Higher**

**CA WELLS CAEDF000008577**

Well ID: T10000002283-MW3      Well Type: MONITORING  
 Source: EDF      Other Name: MW3  
 GAMA PFAS Testing: Not Reported  
 Groundwater Quality Data: [https://gamagroundwater.waterboards.ca.gov/gama/gamamap/public/GamaDataDisplay.asp?dataset=EDF&samp\\_date=&global\\_id=T10000002283&assigned\\_name=MW3&store\\_num=](https://gamagroundwater.waterboards.ca.gov/gama/gamamap/public/GamaDataDisplay.asp?dataset=EDF&samp_date=&global_id=T10000002283&assigned_name=MW3&store_num=)  
 GeoTracker Data: [https://geotracker.waterboards.ca.gov/profile\\_report.asp?cmd=MWEDFResults&global\\_id=T10000002283&assigned\\_name=MW3](https://geotracker.waterboards.ca.gov/profile_report.asp?cmd=MWEDFResults&global_id=T10000002283&assigned_name=MW3)

**L110**  
**SSW**  
**1/4 - 1/2 Mile**  
**Higher**

**CA WELLS CAEDF0000052496**

Well ID: T10000002283-MW1      Well Type: MONITORING  
 Source: EDF      Other Name: MW1  
 GAMA PFAS Testing: Not Reported  
 Groundwater Quality Data: [https://gamagroundwater.waterboards.ca.gov/gama/gamamap/public/GamaDataDisplay.asp?dataset=EDF&samp\\_date=&global\\_id=T10000002283&assigned\\_name=MW1&store\\_num=](https://gamagroundwater.waterboards.ca.gov/gama/gamamap/public/GamaDataDisplay.asp?dataset=EDF&samp_date=&global_id=T10000002283&assigned_name=MW1&store_num=)  
 GeoTracker Data: [https://geotracker.waterboards.ca.gov/profile\\_report.asp?cmd=MWEDFResults&global\\_id=T10000002283&assigned\\_name=MW1](https://geotracker.waterboards.ca.gov/profile_report.asp?cmd=MWEDFResults&global_id=T10000002283&assigned_name=MW1)

**K111**  
**SE**  
**1/4 - 1/2 Mile**  
**Lower**

**CA WELLS CAEDF0000139963**

Well ID: SL18312732-MW-8      Well Type: MONITORING  
 Source: EDF      Other Name: MW-8  
 GAMA PFAS Testing: Not Reported  
 Groundwater Quality Data: [https://gamagroundwater.waterboards.ca.gov/gama/gamamap/public/GamaDataDisplay.asp?dataset=EDF&samp\\_date=&global\\_id=SL18312732&assigned\\_name=MW-8&store\\_num=](https://gamagroundwater.waterboards.ca.gov/gama/gamamap/public/GamaDataDisplay.asp?dataset=EDF&samp_date=&global_id=SL18312732&assigned_name=MW-8&store_num=)  
 GeoTracker Data: [https://geotracker.waterboards.ca.gov/profile\\_report.asp?cmd=MWEDFResults&global\\_id=SL18312732&assigned\\_name=MW-8](https://geotracker.waterboards.ca.gov/profile_report.asp?cmd=MWEDFResults&global_id=SL18312732&assigned_name=MW-8)

**K112**  
**ESE**  
**1/4 - 1/2 Mile**  
**Higher**

**CA WELLS CAEDF0000061907**

Well ID: SL18312732-MW-4      Well Type: MONITORING  
 Source: EDF      Other Name: MW-4  
 GAMA PFAS Testing: Not Reported  
 Groundwater Quality Data: [https://gamagroundwater.waterboards.ca.gov/gama/gamamap/public/GamaDataDisplay.asp?dataset=EDF&samp\\_date=&global\\_id=SL18312732&assigned\\_name=MW-4&store\\_num=](https://gamagroundwater.waterboards.ca.gov/gama/gamamap/public/GamaDataDisplay.asp?dataset=EDF&samp_date=&global_id=SL18312732&assigned_name=MW-4&store_num=)  
 GeoTracker Data: [https://geotracker.waterboards.ca.gov/profile\\_report.asp?cmd=MWEDFResults&global\\_id=SL18312732&assigned\\_name=MW-4](https://geotracker.waterboards.ca.gov/profile_report.asp?cmd=MWEDFResults&global_id=SL18312732&assigned_name=MW-4)

## GEOCHECK® - PHYSICAL SETTING SOURCE MAP FINDINGS

Map ID  
Direction  
Distance  
Elevation

Database      EDR ID Number

**M113**  
**SW**  
**1/4 - 1/2 Mile**  
**Higher**

**CA WELLS      CAEDF0000042672**

Well ID:	SL20212830-C-68	Well Type:	MONITORING
Source:	EDF	Other Name:	C-68
GAMA PFAS Testing:	Not Reported		
Groundwater Quality Data:	<a href="https://gamagroundwater.waterboards.ca.gov/gama/gamamap/public/GamaDataDisplay.asp?dataset=EDF&amp;samp_date=&amp;global_id=SL20212830&amp;assigned_name=C-68&amp;store_num=">https://gamagroundwater.waterboards.ca.gov/gama/gamamap/public/GamaDataDisplay.asp?dataset=EDF&amp;samp_date=&amp;global_id=SL20212830&amp;assigned_name=C-68&amp;store_num=</a>		
GeoTracker Data:	<a href="https://geotracker.waterboards.ca.gov/profile_report.asp?cmd=MWEDFResults&amp;global_id=SL20212830&amp;assigned_name=C-68">https://geotracker.waterboards.ca.gov/profile_report.asp?cmd=MWEDFResults&amp;global_id=SL20212830&amp;assigned_name=C-68</a>		

**M114**  
**SW**  
**1/4 - 1/2 Mile**  
**Higher**

**CA WELLS      CAEDF0000141319**

Well ID:	SL20212830-C-67	Well Type:	MONITORING
Source:	EDF	Other Name:	C-67
GAMA PFAS Testing:	Not Reported		
Groundwater Quality Data:	<a href="https://gamagroundwater.waterboards.ca.gov/gama/gamamap/public/GamaDataDisplay.asp?dataset=EDF&amp;samp_date=&amp;global_id=SL20212830&amp;assigned_name=C-67&amp;store_num=">https://gamagroundwater.waterboards.ca.gov/gama/gamamap/public/GamaDataDisplay.asp?dataset=EDF&amp;samp_date=&amp;global_id=SL20212830&amp;assigned_name=C-67&amp;store_num=</a>		
GeoTracker Data:	<a href="https://geotracker.waterboards.ca.gov/profile_report.asp?cmd=MWEDFResults&amp;global_id=SL20212830&amp;assigned_name=C-67">https://geotracker.waterboards.ca.gov/profile_report.asp?cmd=MWEDFResults&amp;global_id=SL20212830&amp;assigned_name=C-67</a>		

**K115**  
**SE**  
**1/4 - 1/2 Mile**  
**Lower**

**CA WELLS      CAEDF0000102834**

Well ID:	SL18312732-MW-6	Well Type:	MONITORING
Source:	EDF	Other Name:	MW-6
GAMA PFAS Testing:	Not Reported		
Groundwater Quality Data:	<a href="https://gamagroundwater.waterboards.ca.gov/gama/gamamap/public/GamaDataDisplay.asp?dataset=EDF&amp;samp_date=&amp;global_id=SL18312732&amp;assigned_name=MW-6&amp;store_num=">https://gamagroundwater.waterboards.ca.gov/gama/gamamap/public/GamaDataDisplay.asp?dataset=EDF&amp;samp_date=&amp;global_id=SL18312732&amp;assigned_name=MW-6&amp;store_num=</a>		
GeoTracker Data:	<a href="https://geotracker.waterboards.ca.gov/profile_report.asp?cmd=MWEDFResults&amp;global_id=SL18312732&amp;assigned_name=MW-6">https://geotracker.waterboards.ca.gov/profile_report.asp?cmd=MWEDFResults&amp;global_id=SL18312732&amp;assigned_name=MW-6</a>		

**K116**  
**SE**  
**1/4 - 1/2 Mile**  
**Lower**

**CA WELLS      CAEDF0000031240**

Well ID:	SL18312732-MW-9	Well Type:	MONITORING
Source:	EDF	Other Name:	MW-9
GAMA PFAS Testing:	Not Reported		
Groundwater Quality Data:	<a href="https://gamagroundwater.waterboards.ca.gov/gama/gamamap/public/GamaDataDisplay.asp?dataset=EDF&amp;samp_date=&amp;global_id=SL18312732&amp;assigned_name=MW-9&amp;store_num=">https://gamagroundwater.waterboards.ca.gov/gama/gamamap/public/GamaDataDisplay.asp?dataset=EDF&amp;samp_date=&amp;global_id=SL18312732&amp;assigned_name=MW-9&amp;store_num=</a>		
GeoTracker Data:	<a href="https://geotracker.waterboards.ca.gov/profile_report.asp?cmd=MWEDFResults&amp;global_id=SL18312732&amp;assigned_name=MW-9">https://geotracker.waterboards.ca.gov/profile_report.asp?cmd=MWEDFResults&amp;global_id=SL18312732&amp;assigned_name=MW-9</a>		

## GEOCHECK® - PHYSICAL SETTING SOURCE MAP FINDINGS

Map ID  
Direction  
Distance  
Elevation

Database      EDR ID Number

**M117**  
**SW**  
**1/4 - 1/2 Mile**  
**Higher**

**CA WELLS      CAEDF0000044794**

Well ID:	SL20212830-WS 25	Well Type:	MONITORING
Source:	EDF	Other Name:	WS 25
GAMA PFAS Testing:	Not Reported		
Groundwater Quality Data:	<a href="https://gamagroundwater.waterboards.ca.gov/gama/gamamap/public/GamaDataDisplay.asp?dataset=EDF&amp;samp_date=&amp;global_id=SL20212830&amp;assigned_name=WS 25&amp;store_num=">https://gamagroundwater.waterboards.ca.gov/gama/gamamap/public/GamaDataDisplay.asp?dataset=EDF&amp;samp_date=&amp;global_id=SL20212830&amp;assigned_name=WS 25&amp;store_num=</a>		
GeoTracker Data:	<a href="https://geotracker.waterboards.ca.gov/profile_report.asp?cmd=MWEDFResults&amp;global_id=SL20212830&amp;assigned_name=WS 25">https://geotracker.waterboards.ca.gov/profile_report.asp?cmd=MWEDFResults&amp;global_id=SL20212830&amp;assigned_name=WS 25</a>		

**N118**  
**West**  
**1/4 - 1/2 Mile**  
**Higher**

**CA WELLS      CAEDF0000088947**

Well ID:	SL20212830-C-74	Well Type:	MONITORING
Source:	EDF	Other Name:	C-74
GAMA PFAS Testing:	Not Reported		
Groundwater Quality Data:	<a href="https://gamagroundwater.waterboards.ca.gov/gama/gamamap/public/GamaDataDisplay.asp?dataset=EDF&amp;samp_date=&amp;global_id=SL20212830&amp;assigned_name=C-74&amp;store_num=">https://gamagroundwater.waterboards.ca.gov/gama/gamamap/public/GamaDataDisplay.asp?dataset=EDF&amp;samp_date=&amp;global_id=SL20212830&amp;assigned_name=C-74&amp;store_num=</a>		
GeoTracker Data:	<a href="https://geotracker.waterboards.ca.gov/profile_report.asp?cmd=MWEDFResults&amp;global_id=SL20212830&amp;assigned_name=C-74">https://geotracker.waterboards.ca.gov/profile_report.asp?cmd=MWEDFResults&amp;global_id=SL20212830&amp;assigned_name=C-74</a>		

**O119**  
**SSE**  
**1/4 - 1/2 Mile**  
**Higher**

**AQUIFLOW      52936**

Site ID:	Not Reported
Groundwater Flow:	Not Reported
Shallow Water Depth:	Not Reported
Deep Water Depth:	Not Reported
Average Water Depth:	5
Date:	06/15/1989

**O120**  
**SSE**  
**1/4 - 1/2 Mile**  
**Higher**

**AQUIFLOW      52937**

Site ID:	Not Reported
Groundwater Flow:	Not Reported
Shallow Water Depth:	Not Reported
Deep Water Depth:	Not Reported
Average Water Depth:	5
Date:	06/15/1989

**N121**  
**West**  
**1/4 - 1/2 Mile**  
**Higher**

**CA WELLS      CAEDF0000125855**

Well ID:	SL20212830-WS 44A	Well Type:	MONITORING
Source:	EDF	Other Name:	WS 44A
GAMA PFAS Testing:	Not Reported		
Groundwater Quality Data:	<a href="https://gamagroundwater.waterboards.ca.gov/gama/gamamap/public/GamaDataDisplay.asp?dataset=EDF&amp;samp_date=&amp;global_id=SL20212830&amp;assigned_name=WS 44A&amp;store_num=">https://gamagroundwater.waterboards.ca.gov/gama/gamamap/public/GamaDataDisplay.asp?dataset=EDF&amp;samp_date=&amp;global_id=SL20212830&amp;assigned_name=WS 44A&amp;store_num=</a>		
GeoTracker Data:	<a href="https://geotracker.waterboards.ca.gov/profile_report.asp?cmd=MWEDFResults&amp;global_id=SL20212830&amp;assigned_name=WS 44A">https://geotracker.waterboards.ca.gov/profile_report.asp?cmd=MWEDFResults&amp;global_id=SL20212830&amp;assigned_name=WS 44A</a>		

## GEOCHECK® - PHYSICAL SETTING SOURCE MAP FINDINGS

Map ID  
Direction  
Distance  
Elevation

Database      EDR ID Number

**M122**  
**SW**  
**1/4 - 1/2 Mile**  
**Higher**

**CA WELLS      CAEDF0000143522**

Well ID:	SL20212830-TT-4	Well Type:	MONITORING
Source:	EDF	Other Name:	TT-4
GAMA PFAS Testing:	Not Reported		
Groundwater Quality Data:	<a href="https://gamagroundwater.waterboards.ca.gov/gama/gamamap/public/GamaDataDisplay.asp?dataset=EDF&amp;samp_date=&amp;global_id=SL20212830&amp;assigned_name=TT-4&amp;store_num=">https://gamagroundwater.waterboards.ca.gov/gama/gamamap/public/GamaDataDisplay.asp?dataset=EDF&amp;samp_date=&amp;global_id=SL20212830&amp;assigned_name=TT-4&amp;store_num=</a>		
GeoTracker Data:	<a href="https://geotracker.waterboards.ca.gov/profile_report.asp?cmd=MWEDFResults&amp;global_id=SL20212830&amp;assigned_name=TT-4">https://geotracker.waterboards.ca.gov/profile_report.asp?cmd=MWEDFResults&amp;global_id=SL20212830&amp;assigned_name=TT-4</a>		

**M123**  
**SW**  
**1/4 - 1/2 Mile**  
**Higher**

**CA WELLS      CAEDF0000041480**

Well ID:	SL20212830-TT-3	Well Type:	MONITORING
Source:	EDF	Other Name:	TT-3
GAMA PFAS Testing:	Not Reported		
Groundwater Quality Data:	<a href="https://gamagroundwater.waterboards.ca.gov/gama/gamamap/public/GamaDataDisplay.asp?dataset=EDF&amp;samp_date=&amp;global_id=SL20212830&amp;assigned_name=TT-3&amp;store_num=">https://gamagroundwater.waterboards.ca.gov/gama/gamamap/public/GamaDataDisplay.asp?dataset=EDF&amp;samp_date=&amp;global_id=SL20212830&amp;assigned_name=TT-3&amp;store_num=</a>		
GeoTracker Data:	<a href="https://geotracker.waterboards.ca.gov/profile_report.asp?cmd=MWEDFResults&amp;global_id=SL20212830&amp;assigned_name=TT-3">https://geotracker.waterboards.ca.gov/profile_report.asp?cmd=MWEDFResults&amp;global_id=SL20212830&amp;assigned_name=TT-3</a>		

**N124**  
**West**  
**1/4 - 1/2 Mile**  
**Higher**

**CA WELLS      CAEDF0000048917**

Well ID:	SL20212830-C-56	Well Type:	MONITORING
Source:	EDF	Other Name:	C-56
GAMA PFAS Testing:	Not Reported		
Groundwater Quality Data:	<a href="https://gamagroundwater.waterboards.ca.gov/gama/gamamap/public/GamaDataDisplay.asp?dataset=EDF&amp;samp_date=&amp;global_id=SL20212830&amp;assigned_name=C-56&amp;store_num=">https://gamagroundwater.waterboards.ca.gov/gama/gamamap/public/GamaDataDisplay.asp?dataset=EDF&amp;samp_date=&amp;global_id=SL20212830&amp;assigned_name=C-56&amp;store_num=</a>		
GeoTracker Data:	<a href="https://geotracker.waterboards.ca.gov/profile_report.asp?cmd=MWEDFResults&amp;global_id=SL20212830&amp;assigned_name=C-56">https://geotracker.waterboards.ca.gov/profile_report.asp?cmd=MWEDFResults&amp;global_id=SL20212830&amp;assigned_name=C-56</a>		

**N125**  
**West**  
**1/4 - 1/2 Mile**  
**Higher**

**CA WELLS      CAEDF0000044732**

Well ID:	SL20212830-C-57	Well Type:	MONITORING
Source:	EDF	Other Name:	C-57
GAMA PFAS Testing:	Not Reported		
Groundwater Quality Data:	<a href="https://gamagroundwater.waterboards.ca.gov/gama/gamamap/public/GamaDataDisplay.asp?dataset=EDF&amp;samp_date=&amp;global_id=SL20212830&amp;assigned_name=C-57&amp;store_num=">https://gamagroundwater.waterboards.ca.gov/gama/gamamap/public/GamaDataDisplay.asp?dataset=EDF&amp;samp_date=&amp;global_id=SL20212830&amp;assigned_name=C-57&amp;store_num=</a>		
GeoTracker Data:	<a href="https://geotracker.waterboards.ca.gov/profile_report.asp?cmd=MWEDFResults&amp;global_id=SL20212830&amp;assigned_name=C-57">https://geotracker.waterboards.ca.gov/profile_report.asp?cmd=MWEDFResults&amp;global_id=SL20212830&amp;assigned_name=C-57</a>		

## GEOCHECK® - PHYSICAL SETTING SOURCE MAP FINDINGS

Map ID  
Direction  
Distance  
Elevation

Database      EDR ID Number

**O126**  
**SSE**  
**1/4 - 1/2 Mile**  
**Higher**

Site ID: Not Reported  
Groundwater Flow: Varies  
Shallow Water Depth: 0.50  
Deep Water Depth: 5.11  
Average Water Depth: Not Reported  
Date: 12/06/1996

**AQUIFLOW      52898**

**N127**  
**West**  
**1/4 - 1/2 Mile**  
**Higher**

Well ID: SL20212830-WS 13A      Well Type: MONITORING  
Source: EDF      Other Name: WS 13A  
GAMA PFAS Testing: Not Reported  
Groundwater Quality Data: [https://gamagroundwater.waterboards.ca.gov/gama/gamamap/public/GamaDataDisplay.asp?dataset=EDF&samp\\_date=&global\\_id=SL20212830&assigned\\_name=WS 13A&store\\_num=](https://gamagroundwater.waterboards.ca.gov/gama/gamamap/public/GamaDataDisplay.asp?dataset=EDF&samp_date=&global_id=SL20212830&assigned_name=WS 13A&store_num=)  
GeoTracker Data: [https://geotracker.waterboards.ca.gov/profile\\_report.asp?cmd=MWEDFResults&global\\_id=SL20212830&assigned\\_name=WS 13A](https://geotracker.waterboards.ca.gov/profile_report.asp?cmd=MWEDFResults&global_id=SL20212830&assigned_name=WS 13A)

**CA WELLS      CAEDF0000048460**

**128**  
**ESE**  
**1/4 - 1/2 Mile**  
**Lower**

Site ID: Not Reported  
Groundwater Flow: Varies  
Shallow Water Depth: 1.13  
Deep Water Depth: 4.44  
Average Water Depth: Not Reported  
Date: 11/20/1997

**AQUIFLOW      50368**

**P129**  
**WSW**  
**1/4 - 1/2 Mile**  
**Higher**

Well ID: SL20212830-C-64      Well Type: MONITORING  
Source: EDF      Other Name: C-64  
GAMA PFAS Testing: Not Reported  
Groundwater Quality Data: [https://gamagroundwater.waterboards.ca.gov/gama/gamamap/public/GamaDataDisplay.asp?dataset=EDF&samp\\_date=&global\\_id=SL20212830&assigned\\_name=C-64&store\\_num=](https://gamagroundwater.waterboards.ca.gov/gama/gamamap/public/GamaDataDisplay.asp?dataset=EDF&samp_date=&global_id=SL20212830&assigned_name=C-64&store_num=)  
GeoTracker Data: [https://geotracker.waterboards.ca.gov/profile\\_report.asp?cmd=MWEDFResults&global\\_id=SL20212830&assigned\\_name=C-64](https://geotracker.waterboards.ca.gov/profile_report.asp?cmd=MWEDFResults&global_id=SL20212830&assigned_name=C-64)

**CA WELLS      CAEDF0000109412**

**P130**  
**WSW**  
**1/4 - 1/2 Mile**  
**Higher**

Well ID: SL20212830-C-65      Well Type: MONITORING  
Source: EDF      Other Name: C-65  
GAMA PFAS Testing: Not Reported  
Groundwater Quality Data: [https://gamagroundwater.waterboards.ca.gov/gama/gamamap/public/GamaDataDisplay.asp?dataset=EDF&samp\\_date=&global\\_id=SL20212830&assigned\\_name=C-65&store\\_num=](https://gamagroundwater.waterboards.ca.gov/gama/gamamap/public/GamaDataDisplay.asp?dataset=EDF&samp_date=&global_id=SL20212830&assigned_name=C-65&store_num=)  
GeoTracker Data: [https://geotracker.waterboards.ca.gov/profile\\_report.asp?cmd=MWEDFResults&global\\_id=SL20212830&assigned\\_name=C-65](https://geotracker.waterboards.ca.gov/profile_report.asp?cmd=MWEDFResults&global_id=SL20212830&assigned_name=C-65)

**CA WELLS      CAEDF0000043470**

## GEOCHECK® - PHYSICAL SETTING SOURCE MAP FINDINGS

Map ID  
Direction  
Distance  
Elevation

Database      EDR ID Number

**Q131**  
**West**  
**1/4 - 1/2 Mile**  
**Higher**

**CA WELLS      CAEDF0000108013**

Well ID:	SL20212830-C-60	Well Type:	MONITORING
Source:	EDF	Other Name:	C-60
GAMA PFAS Testing:	Not Reported		
Groundwater Quality Data:	<a href="https://gamagroundwater.waterboards.ca.gov/gama/gamamap/public/GamaDataDisplay.asp?dataset=EDF&amp;samp_date=&amp;global_id=SL20212830&amp;assigned_name=C-60&amp;store_num=">https://gamagroundwater.waterboards.ca.gov/gama/gamamap/public/GamaDataDisplay.asp?dataset=EDF&amp;samp_date=&amp;global_id=SL20212830&amp;assigned_name=C-60&amp;store_num=</a>		
GeoTracker Data:	<a href="https://geotracker.waterboards.ca.gov/profile_report.asp?cmd=MWEDFResults&amp;global_id=SL20212830&amp;assigned_name=C-60">https://geotracker.waterboards.ca.gov/profile_report.asp?cmd=MWEDFResults&amp;global_id=SL20212830&amp;assigned_name=C-60</a>		

**Q132**  
**West**  
**1/4 - 1/2 Mile**  
**Higher**

**CA WELLS      CAEDF0000064595**

Well ID:	SL20212830-WS 41	Well Type:	MONITORING
Source:	EDF	Other Name:	WS 41
GAMA PFAS Testing:	Not Reported		
Groundwater Quality Data:	<a href="https://gamagroundwater.waterboards.ca.gov/gama/gamamap/public/GamaDataDisplay.asp?dataset=EDF&amp;samp_date=&amp;global_id=SL20212830&amp;assigned_name=WS 41&amp;store_num=">https://gamagroundwater.waterboards.ca.gov/gama/gamamap/public/GamaDataDisplay.asp?dataset=EDF&amp;samp_date=&amp;global_id=SL20212830&amp;assigned_name=WS 41&amp;store_num=</a>		
GeoTracker Data:	<a href="https://geotracker.waterboards.ca.gov/profile_report.asp?cmd=MWEDFResults&amp;global_id=SL20212830&amp;assigned_name=WS 41">https://geotracker.waterboards.ca.gov/profile_report.asp?cmd=MWEDFResults&amp;global_id=SL20212830&amp;assigned_name=WS 41</a>		

**Q133**  
**West**  
**1/4 - 1/2 Mile**  
**Higher**

**CA WELLS      CAEDF0000129426**

Well ID:	SL20212830-C-58	Well Type:	MONITORING
Source:	EDF	Other Name:	C-58
GAMA PFAS Testing:	Not Reported		
Groundwater Quality Data:	<a href="https://gamagroundwater.waterboards.ca.gov/gama/gamamap/public/GamaDataDisplay.asp?dataset=EDF&amp;samp_date=&amp;global_id=SL20212830&amp;assigned_name=C-58&amp;store_num=">https://gamagroundwater.waterboards.ca.gov/gama/gamamap/public/GamaDataDisplay.asp?dataset=EDF&amp;samp_date=&amp;global_id=SL20212830&amp;assigned_name=C-58&amp;store_num=</a>		
GeoTracker Data:	<a href="https://geotracker.waterboards.ca.gov/profile_report.asp?cmd=MWEDFResults&amp;global_id=SL20212830&amp;assigned_name=C-58">https://geotracker.waterboards.ca.gov/profile_report.asp?cmd=MWEDFResults&amp;global_id=SL20212830&amp;assigned_name=C-58</a>		

**Q134**  
**West**  
**1/4 - 1/2 Mile**  
**Higher**

**CA WELLS      CAEDF0000143762**

Well ID:	SL20212830-C-59	Well Type:	MONITORING
Source:	EDF	Other Name:	C-59
GAMA PFAS Testing:	Not Reported		
Groundwater Quality Data:	<a href="https://gamagroundwater.waterboards.ca.gov/gama/gamamap/public/GamaDataDisplay.asp?dataset=EDF&amp;samp_date=&amp;global_id=SL20212830&amp;assigned_name=C-59&amp;store_num=">https://gamagroundwater.waterboards.ca.gov/gama/gamamap/public/GamaDataDisplay.asp?dataset=EDF&amp;samp_date=&amp;global_id=SL20212830&amp;assigned_name=C-59&amp;store_num=</a>		
GeoTracker Data:	<a href="https://geotracker.waterboards.ca.gov/profile_report.asp?cmd=MWEDFResults&amp;global_id=SL20212830&amp;assigned_name=C-59">https://geotracker.waterboards.ca.gov/profile_report.asp?cmd=MWEDFResults&amp;global_id=SL20212830&amp;assigned_name=C-59</a>		

## GEOCHECK® - PHYSICAL SETTING SOURCE MAP FINDINGS

Map ID  
Direction  
Distance  
Elevation

Database      EDR ID Number

**Q135**  
**WSW**  
**1/4 - 1/2 Mile**  
**Higher**

**CA WELLS      CAEDF0000056797**

Well ID:	SL20212830-C-75	Well Type:	MONITORING
Source:	EDF	Other Name:	C-75
GAMA PFAS Testing:	Not Reported		
Groundwater Quality Data:	<a href="https://gamagroundwater.waterboards.ca.gov/gama/gamamap/public/GamaDataDisplay.asp?dataset=EDF&amp;samp_date=&amp;global_id=SL20212830&amp;assigned_name=C-75&amp;store_num=">https://gamagroundwater.waterboards.ca.gov/gama/gamamap/public/GamaDataDisplay.asp?dataset=EDF&amp;samp_date=&amp;global_id=SL20212830&amp;assigned_name=C-75&amp;store_num=</a>		
GeoTracker Data:	<a href="https://geotracker.waterboards.ca.gov/profile_report.asp?cmd=MWEDFResults&amp;global_id=SL20212830&amp;assigned_name=C-75">https://geotracker.waterboards.ca.gov/profile_report.asp?cmd=MWEDFResults&amp;global_id=SL20212830&amp;assigned_name=C-75</a>		

**P136**  
**WSW**  
**1/4 - 1/2 Mile**  
**Higher**

**CA WELLS      CAEDF0000050707**

Well ID:	SL20212830-C-66	Well Type:	MONITORING
Source:	EDF	Other Name:	C-66
GAMA PFAS Testing:	Not Reported		
Groundwater Quality Data:	<a href="https://gamagroundwater.waterboards.ca.gov/gama/gamamap/public/GamaDataDisplay.asp?dataset=EDF&amp;samp_date=&amp;global_id=SL20212830&amp;assigned_name=C-66&amp;store_num=">https://gamagroundwater.waterboards.ca.gov/gama/gamamap/public/GamaDataDisplay.asp?dataset=EDF&amp;samp_date=&amp;global_id=SL20212830&amp;assigned_name=C-66&amp;store_num=</a>		
GeoTracker Data:	<a href="https://geotracker.waterboards.ca.gov/profile_report.asp?cmd=MWEDFResults&amp;global_id=SL20212830&amp;assigned_name=C-66">https://geotracker.waterboards.ca.gov/profile_report.asp?cmd=MWEDFResults&amp;global_id=SL20212830&amp;assigned_name=C-66</a>		

**Q137**  
**WSW**  
**1/4 - 1/2 Mile**  
**Higher**

**CA WELLS      CAEDF0000049711**

Well ID:	SL20212830-C-54	Well Type:	MONITORING
Source:	EDF	Other Name:	C-54
GAMA PFAS Testing:	Not Reported		
Groundwater Quality Data:	<a href="https://gamagroundwater.waterboards.ca.gov/gama/gamamap/public/GamaDataDisplay.asp?dataset=EDF&amp;samp_date=&amp;global_id=SL20212830&amp;assigned_name=C-54&amp;store_num=">https://gamagroundwater.waterboards.ca.gov/gama/gamamap/public/GamaDataDisplay.asp?dataset=EDF&amp;samp_date=&amp;global_id=SL20212830&amp;assigned_name=C-54&amp;store_num=</a>		
GeoTracker Data:	<a href="https://geotracker.waterboards.ca.gov/profile_report.asp?cmd=MWEDFResults&amp;global_id=SL20212830&amp;assigned_name=C-54">https://geotracker.waterboards.ca.gov/profile_report.asp?cmd=MWEDFResults&amp;global_id=SL20212830&amp;assigned_name=C-54</a>		

**P138**  
**SW**  
**1/4 - 1/2 Mile**  
**Higher**

**AQUIFLOW      52913**

Site ID:	Not Reported
Groundwater Flow:	SE
Shallow Water Depth:	4.67
Deep Water Depth:	8.96
Average Water Depth:	Not Reported
Date:	11/10/1995

**R139**  
**WSW**  
**1/4 - 1/2 Mile**  
**Higher**

**CA WELLS      CAEDF0000068615**

Well ID:	SL20212830-C-71	Well Type:	MONITORING
Source:	EDF	Other Name:	C-71



## GEOCHECK® - PHYSICAL SETTING SOURCE MAP FINDINGS

GAMA PFAS Testing: Not Reported  
 Groundwater Quality Data: [https://gamagroundwater.waterboards.ca.gov/gama/gamamap/public/GamaDataDisplay.asp?dataset=EDF&samp\\_date=&global\\_id=SL20212830&assigned\\_name=C-71&store\\_num=](https://gamagroundwater.waterboards.ca.gov/gama/gamamap/public/GamaDataDisplay.asp?dataset=EDF&samp_date=&global_id=SL20212830&assigned_name=C-71&store_num=)  
 GeoTracker Data: [https://geotracker.waterboards.ca.gov/profile\\_report.asp?cmd=MWEDFResults&global\\_id=SL20212830&assigned\\_name=C-71](https://geotracker.waterboards.ca.gov/profile_report.asp?cmd=MWEDFResults&global_id=SL20212830&assigned_name=C-71)

**R140  
WSW  
1/4 - 1/2 Mile  
Higher**

**CA WELLS      CAEDF0000101349**

Well ID: SL20212830-TT-2      Well Type: MONITORING  
 Source: EDF      Other Name: TT-2  
 GAMA PFAS Testing: Not Reported  
 Groundwater Quality Data: [https://gamagroundwater.waterboards.ca.gov/gama/gamamap/public/GamaDataDisplay.asp?dataset=EDF&samp\\_date=&global\\_id=SL20212830&assigned\\_name=TT-2&store\\_num=](https://gamagroundwater.waterboards.ca.gov/gama/gamamap/public/GamaDataDisplay.asp?dataset=EDF&samp_date=&global_id=SL20212830&assigned_name=TT-2&store_num=)  
 GeoTracker Data: [https://geotracker.waterboards.ca.gov/profile\\_report.asp?cmd=MWEDFResults&global\\_id=SL20212830&assigned\\_name=TT-2](https://geotracker.waterboards.ca.gov/profile_report.asp?cmd=MWEDFResults&global_id=SL20212830&assigned_name=TT-2)

**R141  
WSW  
1/4 - 1/2 Mile  
Higher**

**CA WELLS      CAEDF0000106929**

Well ID: SL20212830-TT-1      Well Type: MONITORING  
 Source: EDF      Other Name: TT-1  
 GAMA PFAS Testing: Not Reported  
 Groundwater Quality Data: [https://gamagroundwater.waterboards.ca.gov/gama/gamamap/public/GamaDataDisplay.asp?dataset=EDF&samp\\_date=&global\\_id=SL20212830&assigned\\_name=TT-1&store\\_num=](https://gamagroundwater.waterboards.ca.gov/gama/gamamap/public/GamaDataDisplay.asp?dataset=EDF&samp_date=&global_id=SL20212830&assigned_name=TT-1&store_num=)  
 GeoTracker Data: [https://geotracker.waterboards.ca.gov/profile\\_report.asp?cmd=MWEDFResults&global\\_id=SL20212830&assigned\\_name=TT-1](https://geotracker.waterboards.ca.gov/profile_report.asp?cmd=MWEDFResults&global_id=SL20212830&assigned_name=TT-1)

**S142  
West  
1/4 - 1/2 Mile  
Higher**

**AQUIFLOW      50386**

Site ID: Not Reported  
 Groundwater Flow: Not Reported  
 Shallow Water Depth: Not Reported  
 Deep Water Depth: Not Reported  
 Average Water Depth: 6  
 Date: 03/11/1998

**P143  
SW  
1/4 - 1/2 Mile  
Higher**

**AQUIFLOW      52910**

Site ID: Not Reported  
 Groundwater Flow: Not Reported  
 Shallow Water Depth: 1  
 Deep Water Depth: 2  
 Average Water Depth: Not Reported  
 Date: 07/09/1993

**T144  
SSE  
1/4 - 1/2 Mile  
Higher**

**CA WELLS      CAEDF0000089372**

Well ID: SL0604154124-W7      Well Type: MONITORING  
 Source: EDF      Other Name: W7  
 GAMA PFAS Testing: Not Reported

## GEOCHECK® - PHYSICAL SETTING SOURCE MAP FINDINGS

Groundwater Quality Data: [https://gamagroundwater.waterboards.ca.gov/gama/gamamap/public/GamaDataDisplay.asp?dataset=EDF&samp\\_date=&global\\_id=SL0604154124&assigned\\_name=W7&store\\_num=](https://gamagroundwater.waterboards.ca.gov/gama/gamamap/public/GamaDataDisplay.asp?dataset=EDF&samp_date=&global_id=SL0604154124&assigned_name=W7&store_num=)  
 GeoTracker Data: [https://geotracker.waterboards.ca.gov/profile\\_report.asp?cmd=MWEDFResults&global\\_id=SL0604154124&assigned\\_name=W7](https://geotracker.waterboards.ca.gov/profile_report.asp?cmd=MWEDFResults&global_id=SL0604154124&assigned_name=W7)

**S145**  
**West**  
**1/4 - 1/2 Mile**  
**Higher**

**CA WELLS      CAEDF0000131558**

Well ID: T0604100158-MW-2      Well Type: MONITORING  
 Source: EDF      Other Name: MW-2  
 GAMA PFAS Testing: Not Reported  
 Groundwater Quality Data: [https://gamagroundwater.waterboards.ca.gov/gama/gamamap/public/GamaDataDisplay.asp?dataset=EDF&samp\\_date=&global\\_id=T0604100158&assigned\\_name=MW-2&store\\_num=](https://gamagroundwater.waterboards.ca.gov/gama/gamamap/public/GamaDataDisplay.asp?dataset=EDF&samp_date=&global_id=T0604100158&assigned_name=MW-2&store_num=)  
 GeoTracker Data: [https://geotracker.waterboards.ca.gov/profile\\_report.asp?cmd=MWEDFResults&global\\_id=T0604100158&assigned\\_name=MW-2](https://geotracker.waterboards.ca.gov/profile_report.asp?cmd=MWEDFResults&global_id=T0604100158&assigned_name=MW-2)

**T146**  
**SSE**  
**1/4 - 1/2 Mile**  
**Higher**

**CA WELLS      CAEDF0000083010**

Well ID: SL0604154124-W1      Well Type: MONITORING  
 Source: EDF      Other Name: W1  
 GAMA PFAS Testing: Not Reported  
 Groundwater Quality Data: [https://gamagroundwater.waterboards.ca.gov/gama/gamamap/public/GamaDataDisplay.asp?dataset=EDF&samp\\_date=&global\\_id=SL0604154124&assigned\\_name=W1&store\\_num=](https://gamagroundwater.waterboards.ca.gov/gama/gamamap/public/GamaDataDisplay.asp?dataset=EDF&samp_date=&global_id=SL0604154124&assigned_name=W1&store_num=)  
 GeoTracker Data: [https://geotracker.waterboards.ca.gov/profile\\_report.asp?cmd=MWEDFResults&global\\_id=SL0604154124&assigned\\_name=W1](https://geotracker.waterboards.ca.gov/profile_report.asp?cmd=MWEDFResults&global_id=SL0604154124&assigned_name=W1)

**S147**  
**West**  
**1/4 - 1/2 Mile**  
**Higher**

**CA WELLS      CAEDF0000128460**

Well ID: T0604100158-MW-3      Well Type: MONITORING  
 Source: EDF      Other Name: MW-3  
 GAMA PFAS Testing: Not Reported  
 Groundwater Quality Data: [https://gamagroundwater.waterboards.ca.gov/gama/gamamap/public/GamaDataDisplay.asp?dataset=EDF&samp\\_date=&global\\_id=T0604100158&assigned\\_name=MW-3&store\\_num=](https://gamagroundwater.waterboards.ca.gov/gama/gamamap/public/GamaDataDisplay.asp?dataset=EDF&samp_date=&global_id=T0604100158&assigned_name=MW-3&store_num=)  
 GeoTracker Data: [https://geotracker.waterboards.ca.gov/profile\\_report.asp?cmd=MWEDFResults&global\\_id=T0604100158&assigned\\_name=MW-3](https://geotracker.waterboards.ca.gov/profile_report.asp?cmd=MWEDFResults&global_id=T0604100158&assigned_name=MW-3)

**T148**  
**SSE**  
**1/4 - 1/2 Mile**  
**Higher**

**CA WELLS      CAEDF0000058424**

Well ID: SL0604154124-W2      Well Type: MONITORING  
 Source: EDF      Other Name: W2  
 GAMA PFAS Testing: Not Reported  
 Groundwater Quality Data: [https://gamagroundwater.waterboards.ca.gov/gama/gamamap/public/GamaDataDisplay.asp?dataset=EDF&samp\\_date=&global\\_id=SL0604154124&assigned\\_name=W2&store\\_num=](https://gamagroundwater.waterboards.ca.gov/gama/gamamap/public/GamaDataDisplay.asp?dataset=EDF&samp_date=&global_id=SL0604154124&assigned_name=W2&store_num=)

## GEOCHECK® - PHYSICAL SETTING SOURCE MAP FINDINGS

GeoTracker Data: [https://geotracker.waterboards.ca.gov/profile\\_report.asp?cmd=MWEDFResults&global\\_id=SL0604154124&assigned\\_name=W2](https://geotracker.waterboards.ca.gov/profile_report.asp?cmd=MWEDFResults&global_id=SL0604154124&assigned_name=W2)

**149  
NNW  
1/4 - 1/2 Mile  
Higher**

**CA WELLS CAEDF0000131957**

Well ID: T0604100123-MW-5R Well Type: MONITORING  
 Source: EDF Other Name: MW-5R  
 GAMA PFAS Testing: Not Reported  
 Groundwater Quality Data: [https://gamagroundwater.waterboards.ca.gov/gama/gamamap/public/GamaDataDisplay.asp?dataset=EDF&samp\\_date=&global\\_id=T0604100123&assigned\\_name=MW-5R&store\\_num=](https://gamagroundwater.waterboards.ca.gov/gama/gamamap/public/GamaDataDisplay.asp?dataset=EDF&samp_date=&global_id=T0604100123&assigned_name=MW-5R&store_num=)  
 GeoTracker Data: [https://geotracker.waterboards.ca.gov/profile\\_report.asp?cmd=MWEDFResults&global\\_id=T0604100123&assigned\\_name=MW-5R](https://geotracker.waterboards.ca.gov/profile_report.asp?cmd=MWEDFResults&global_id=T0604100123&assigned_name=MW-5R)

**S150  
West  
1/4 - 1/2 Mile  
Higher**

**CA WELLS CAEDF0000130100**

Well ID: T0604100158-MW-1 Well Type: MONITORING  
 Source: EDF Other Name: MW-1  
 GAMA PFAS Testing: Not Reported  
 Groundwater Quality Data: [https://gamagroundwater.waterboards.ca.gov/gama/gamamap/public/GamaDataDisplay.asp?dataset=EDF&samp\\_date=&global\\_id=T0604100158&assigned\\_name=MW-1&store\\_num=](https://gamagroundwater.waterboards.ca.gov/gama/gamamap/public/GamaDataDisplay.asp?dataset=EDF&samp_date=&global_id=T0604100158&assigned_name=MW-1&store_num=)  
 GeoTracker Data: [https://geotracker.waterboards.ca.gov/profile\\_report.asp?cmd=MWEDFResults&global\\_id=T0604100158&assigned\\_name=MW-1](https://geotracker.waterboards.ca.gov/profile_report.asp?cmd=MWEDFResults&global_id=T0604100158&assigned_name=MW-1)

**T151  
SSE  
1/4 - 1/2 Mile  
Higher**

**CA WELLS CAEDF0000047901**

Well ID: SL0604154124-W4 Well Type: MONITORING  
 Source: EDF Other Name: W4  
 GAMA PFAS Testing: Not Reported  
 Groundwater Quality Data: [https://gamagroundwater.waterboards.ca.gov/gama/gamamap/public/GamaDataDisplay.asp?dataset=EDF&samp\\_date=&global\\_id=SL0604154124&assigned\\_name=W4&store\\_num=](https://gamagroundwater.waterboards.ca.gov/gama/gamamap/public/GamaDataDisplay.asp?dataset=EDF&samp_date=&global_id=SL0604154124&assigned_name=W4&store_num=)  
 GeoTracker Data: [https://geotracker.waterboards.ca.gov/profile\\_report.asp?cmd=MWEDFResults&global\\_id=SL0604154124&assigned\\_name=W4](https://geotracker.waterboards.ca.gov/profile_report.asp?cmd=MWEDFResults&global_id=SL0604154124&assigned_name=W4)

**S152  
West  
1/4 - 1/2 Mile  
Higher**

**AQUIFLOW 50382**

Site ID: Not Reported  
 Groundwater Flow: E  
 Shallow Water Depth: 6.0  
 Deep Water Depth: 7.5  
 Average Water Depth: Not Reported  
 Date: 08/02/1995

## GEOCHECK® - PHYSICAL SETTING SOURCE MAP FINDINGS

Map ID  
Direction  
Distance  
Elevation

Database      EDR ID Number

**T153**  
**SSE**  
**1/4 - 1/2 Mile**  
**Higher**

**CA WELLS      CAEDF0000019693**

Well ID:	SL0604154124-W3	Well Type:	MONITORING
Source:	EDF	Other Name:	W3
GAMA PFAS Testing:	Not Reported		
Groundwater Quality Data:	<a href="https://gamagroundwater.waterboards.ca.gov/gama/gamamap/public/GamaDataDisplay.asp?dataset=EDF&amp;samp_date=&amp;global_id=SL0604154124&amp;assigned_name=W3&amp;store_num=">https://gamagroundwater.waterboards.ca.gov/gama/gamamap/public/GamaDataDisplay.asp?dataset=EDF&amp;samp_date=&amp;global_id=SL0604154124&amp;assigned_name=W3&amp;store_num=</a>		
GeoTracker Data:	<a href="https://geotracker.waterboards.ca.gov/profile_report.asp?cmd=MWEDFResults&amp;global_id=SL0604154124&amp;assigned_name=W3">https://geotracker.waterboards.ca.gov/profile_report.asp?cmd=MWEDFResults&amp;global_id=SL0604154124&amp;assigned_name=W3</a>		

**T154**  
**SSE**  
**1/2 - 1 Mile**  
**Higher**

**CA WELLS      CAEDF0000108905**

Well ID:	SL0604154124-W5	Well Type:	MONITORING
Source:	EDF	Other Name:	W5
GAMA PFAS Testing:	Not Reported		
Groundwater Quality Data:	<a href="https://gamagroundwater.waterboards.ca.gov/gama/gamamap/public/GamaDataDisplay.asp?dataset=EDF&amp;samp_date=&amp;global_id=SL0604154124&amp;assigned_name=W5&amp;store_num=">https://gamagroundwater.waterboards.ca.gov/gama/gamamap/public/GamaDataDisplay.asp?dataset=EDF&amp;samp_date=&amp;global_id=SL0604154124&amp;assigned_name=W5&amp;store_num=</a>		
GeoTracker Data:	<a href="https://geotracker.waterboards.ca.gov/profile_report.asp?cmd=MWEDFResults&amp;global_id=SL0604154124&amp;assigned_name=W5">https://geotracker.waterboards.ca.gov/profile_report.asp?cmd=MWEDFResults&amp;global_id=SL0604154124&amp;assigned_name=W5</a>		

**U155**  
**SSE**  
**1/2 - 1 Mile**  
**Higher**

**CA WELLS      CAEDF0000139641**

Well ID:	T0604164335-MW-4	Well Type:	MONITORING
Source:	EDF	Other Name:	MW-4
GAMA PFAS Testing:	Not Reported		
Groundwater Quality Data:	<a href="https://gamagroundwater.waterboards.ca.gov/gama/gamamap/public/GamaDataDisplay.asp?dataset=EDF&amp;samp_date=&amp;global_id=T0604164335&amp;assigned_name=MW-4&amp;store_num=">https://gamagroundwater.waterboards.ca.gov/gama/gamamap/public/GamaDataDisplay.asp?dataset=EDF&amp;samp_date=&amp;global_id=T0604164335&amp;assigned_name=MW-4&amp;store_num=</a>		
GeoTracker Data:	<a href="https://geotracker.waterboards.ca.gov/profile_report.asp?cmd=MWEDFResults&amp;global_id=T0604164335&amp;assigned_name=MW-4">https://geotracker.waterboards.ca.gov/profile_report.asp?cmd=MWEDFResults&amp;global_id=T0604164335&amp;assigned_name=MW-4</a>		

**T156**  
**SSE**  
**1/2 - 1 Mile**  
**Higher**

**CA WELLS      CAEDF0000068817**

Well ID:	T0604164335-MW-3	Well Type:	MONITORING
Source:	EDF	Other Name:	MW-3
GAMA PFAS Testing:	Not Reported		
Groundwater Quality Data:	<a href="https://gamagroundwater.waterboards.ca.gov/gama/gamamap/public/GamaDataDisplay.asp?dataset=EDF&amp;samp_date=&amp;global_id=T0604164335&amp;assigned_name=MW-3&amp;store_num=">https://gamagroundwater.waterboards.ca.gov/gama/gamamap/public/GamaDataDisplay.asp?dataset=EDF&amp;samp_date=&amp;global_id=T0604164335&amp;assigned_name=MW-3&amp;store_num=</a>		
GeoTracker Data:	<a href="https://geotracker.waterboards.ca.gov/profile_report.asp?cmd=MWEDFResults&amp;global_id=T0604164335&amp;assigned_name=MW-3">https://geotracker.waterboards.ca.gov/profile_report.asp?cmd=MWEDFResults&amp;global_id=T0604164335&amp;assigned_name=MW-3</a>		

## GEOCHECK® - PHYSICAL SETTING SOURCE MAP FINDINGS

Map ID  
Direction  
Distance  
Elevation

Database      EDR ID Number

**U157**  
**SSE**  
**1/2 - 1 Mile**  
**Higher**

**CA WELLS      CAEDF0000037709**

Well ID:	T0604164335-MW-2	Well Type:	MONITORING
Source:	EDF	Other Name:	MW-2
GAMA PFAS Testing:	Not Reported		
Groundwater Quality Data:	<a href="https://gamagroundwater.waterboards.ca.gov/gama/gamamap/public/GamaDataDisplay.asp?dataset=EDF&amp;samp_date=&amp;global_id=T0604164335&amp;assigned_name=MW-2&amp;store_num=">https://gamagroundwater.waterboards.ca.gov/gama/gamamap/public/GamaDataDisplay.asp?dataset=EDF&amp;samp_date=&amp;global_id=T0604164335&amp;assigned_name=MW-2&amp;store_num=</a>		
GeoTracker Data:	<a href="https://geotracker.waterboards.ca.gov/profile_report.asp?cmd=MWEDFResults&amp;global_id=T0604164335&amp;assigned_name=MW-2">https://geotracker.waterboards.ca.gov/profile_report.asp?cmd=MWEDFResults&amp;global_id=T0604164335&amp;assigned_name=MW-2</a>		

**158**  
**SE**  
**1/2 - 1 Mile**  
**Lower**

Site ID:	Not Reported
Groundwater Flow:	Varies
Shallow Water Depth:	1.35
Deep Water Depth:	3.29
Average Water Depth:	Not Reported
Date:	09/08/1995

**AQUIFLOW      50367**

**U159**  
**SSE**  
**1/2 - 1 Mile**  
**Higher**

**CA WELLS      CAEDF0000133455**

Well ID:	T0604164335-MW-1	Well Type:	MONITORING
Source:	EDF	Other Name:	MW-1
GAMA PFAS Testing:	Not Reported		
Groundwater Quality Data:	<a href="https://gamagroundwater.waterboards.ca.gov/gama/gamamap/public/GamaDataDisplay.asp?dataset=EDF&amp;samp_date=&amp;global_id=T0604164335&amp;assigned_name=MW-1&amp;store_num=">https://gamagroundwater.waterboards.ca.gov/gama/gamamap/public/GamaDataDisplay.asp?dataset=EDF&amp;samp_date=&amp;global_id=T0604164335&amp;assigned_name=MW-1&amp;store_num=</a>		
GeoTracker Data:	<a href="https://geotracker.waterboards.ca.gov/profile_report.asp?cmd=MWEDFResults&amp;global_id=T0604164335&amp;assigned_name=MW-1">https://geotracker.waterboards.ca.gov/profile_report.asp?cmd=MWEDFResults&amp;global_id=T0604164335&amp;assigned_name=MW-1</a>		

**V160**  
**South**  
**1/2 - 1 Mile**  
**Higher**

Site ID:	Not Reported
Groundwater Flow:	Varies
Shallow Water Depth:	1.28
Deep Water Depth:	2.14
Average Water Depth:	Not Reported
Date:	01/25/1996

**AQUIFLOW      52864**

**U161**  
**SSE**  
**1/2 - 1 Mile**  
**Higher**

**CA WELLS      CAEDF0000023719**

Well ID:	T0604164335-MW-5	Well Type:	MONITORING
Source:	EDF	Other Name:	MW-5
GAMA PFAS Testing:	Not Reported		
Groundwater Quality Data:	<a href="https://gamagroundwater.waterboards.ca.gov/gama/gamamap/public/GamaDataDisplay.asp?dataset=EDF&amp;samp_date=&amp;global_id=T0604164335&amp;assigned_name=MW-5&amp;store_num=">https://gamagroundwater.waterboards.ca.gov/gama/gamamap/public/GamaDataDisplay.asp?dataset=EDF&amp;samp_date=&amp;global_id=T0604164335&amp;assigned_name=MW-5&amp;store_num=</a>		
GeoTracker Data:	<a href="https://geotracker.waterboards.ca.gov/profile_report.asp?cmd=MWEDFResults&amp;global_id=T0604164335&amp;assigned_name=MW-5">https://geotracker.waterboards.ca.gov/profile_report.asp?cmd=MWEDFResults&amp;global_id=T0604164335&amp;assigned_name=MW-5</a>		

## GEOCHECK® - PHYSICAL SETTING SOURCE MAP FINDINGS

Map ID	Direction	Distance	Elevation	Database	EDR ID Number
<b>W162</b>	Site ID:	Not Reported		<b>AQUIFLOW</b>	<b>52949</b>
<b>SSW</b>	Groundwater Flow:	NE			
<b>1/2 - 1 Mile</b>	Shallow Water Depth:	1.90			
<b>Higher</b>	Deep Water Depth:	2.56			
	Average Water Depth:	Not Reported			
	Date:	03/22/1995			
<b>X163</b>	Site ID:	Not Reported		<b>AQUIFLOW</b>	<b>52923</b>
<b>SSE</b>	Groundwater Flow:	S			
<b>1/2 - 1 Mile</b>	Shallow Water Depth:	5.0			
<b>Higher</b>	Deep Water Depth:	5.5			
	Average Water Depth:	Not Reported			
	Date:	11/13/1992			
<b>X164</b>	Site ID:	Not Reported		<b>AQUIFLOW</b>	<b>52924</b>
<b>SSE</b>	Groundwater Flow:	S			
<b>1/2 - 1 Mile</b>	Shallow Water Depth:	5.0			
<b>Higher</b>	Deep Water Depth:	5.5			
	Average Water Depth:	Not Reported			
	Date:	11/13/1992			
<b>W165</b>	Site ID:	Not Reported		<b>AQUIFLOW</b>	<b>52927</b>
<b>SSW</b>	Groundwater Flow:	Varies			
<b>1/2 - 1 Mile</b>	Shallow Water Depth:	3.22			
<b>Higher</b>	Deep Water Depth:	6.00			
	Average Water Depth:	Not Reported			
	Date:	09/08/1995			
<b>Y166</b>	Site ID:	Not Reported		<b>AQUIFLOW</b>	<b>50376</b>
<b>West</b>	Groundwater Flow:	Varies			
<b>1/2 - 1 Mile</b>	Shallow Water Depth:	3.38			
<b>Higher</b>	Deep Water Depth:	8.79			
	Average Water Depth:	Not Reported			
	Date:	09/12/1996			
<b>167</b>	Site ID:	Not Reported		<b>AQUIFLOW</b>	<b>52906</b>
<b>WSW</b>	Groundwater Flow:	Varies			
<b>1/2 - 1 Mile</b>	Shallow Water Depth:	Not Reported			
<b>Higher</b>	Deep Water Depth:	Not Reported			
	Average Water Depth:	5			
	Date:	03/1993			
<b>V168</b>	Site ID:	Not Reported		<b>AQUIFLOW</b>	<b>52866</b>
<b>South</b>	Groundwater Flow:	Not Reported			
<b>1/2 - 1 Mile</b>	Shallow Water Depth:	9			
<b>Higher</b>	Deep Water Depth:	10			
	Average Water Depth:	Not Reported			
	Date:	07/23/1993			

## GEOCHECK® - PHYSICAL SETTING SOURCE MAP FINDINGS

Map ID  
Direction  
Distance  
Elevation

Database      EDR ID Number

<b>X169 SSE 1/2 - 1 Mile Higher</b>	Site ID: Groundwater Flow: Shallow Water Depth: Deep Water Depth: Average Water Depth: Date:	Not Reported SW 6.92 7.95 Not Reported 06/20/1995	<b>AQUIFLOW</b>	<b>52917</b>
---	---	--	-----------------	--------------

<b>Y170 West 1/2 - 1 Mile Higher</b>	Site ID: Groundwater Flow: Shallow Water Depth: Deep Water Depth: Average Water Depth: Date:	Not Reported Varies 2.63 6.27 Not Reported 08/17/1995	<b>AQUIFLOW</b>	<b>52901</b>
--	---	--	-----------------	--------------

<b>Y171 West 1/2 - 1 Mile Higher</b>	Site ID: Groundwater Flow: Shallow Water Depth: Deep Water Depth: Average Water Depth: Date:	Not Reported SE Not Reported Not Reported 7.1 07/02/1991	<b>AQUIFLOW</b>	<b>52903</b>
--	---	---	-----------------	--------------

<b>172 East 1/2 - 1 Mile Higher</b>	Site ID: Groundwater Flow: Shallow Water Depth: Deep Water Depth: Average Water Depth: Date:	Not Reported Varies Not Reported Not Reported 180 01/28/1993	<b>AQUIFLOW</b>	<b>52909</b>
---	---	---	-----------------	--------------

<b>173 West 1/2 - 1 Mile Higher</b>			<b>FRDS PWS</b>	<b>CA2900549</b>
---	--	--	-----------------	------------------

Epa region:	09	State:	CA
Pwsid:	CA2900549	Pwsname:	MARIN SIERRA CAMP WATER SYSTEM
Cityserved:	Not Reported	Stateserved:	CA
Zipsserved:	Not Reported	Fipscounty:	06057
Status:	Active	Retpopsrvd:	150
Pwssvconn:	20	Psource longname:	Groundwater
Pwstype:	TNCWS	Owner:	Private
Contact:	Andy Sawdon		
Contactorgname:	BOY SCOUTS OF AMERICA/MARIN SIERRA CAMP		
Contactphone:	5303898192	Contactaddress1:	225 West End Avenue
Contactaddress2:	Not Reported	Contactcity:	San Rafeal
Contactstate:	CA	Contactzip:	94901
Pwsactivitycode:	A		
PWS ID:	CA2900549	PWS type:	System Owner/Responsible Party
PWS name:	MARIN SIERRA BOY SCOUT CAMP		
PWS address:	Not Reported	PWS city:	SAN RAFAEL
PWS state:	CA	PWS zip:	94915
PWS name:	BOY SCOUTS OF AMERICA/MARIN SIERRA CAMP		
PWS type code:	NC	Retail population served:	150
Contact:	MARIN SIERRA Marin Council Boy		
Contact address:	225 West End Avenue	Contact address:	San Rafeal

## GEOCHECK® - PHYSICAL SETTING SOURCE MAP FINDINGS

Contact city:	CA	Contact state:	94
Contact zip:	5303898192	Contact telephone:	Not Reported
PWS ID:	CA2900549	Activity status:	Active
Date system activated:	7706	Date system deactivated:	Not Reported
Retail population:	00000025	System name:	MARIN SIERRA BOY SCOUT CAMP
System address:	MARIN SIERRA BOY SCOUT CAMP	System city:	SAN RAFAEL
System address:	PO BOX 54	System zip:	94915
System state:	CA		
Population served:	Under 101 Persons	Treatment:	Untreated
Latitude:	375824	Longitude:	1223148
Violation id:	0200022	Orig code:	S
State:	CA	Violation Year:	2002
Contamination code:	3100	Contamination Name:	Coliform (TCR)
Violation code:	23	Violation name:	Monitoring, Routine Major (TCR)
Rule code:	110	Rule name:	TCR
Violation measur:	Not Reported	Unit of measure:	Not Reported
State mcl:	Not Reported	Cmp bdt:	07/01/2002
Cmp edt:	09/30/2002		
Violation id:	1200019	Orig code:	S
State:	CA	Violation Year:	2012
Contamination code:	3100	Contamination Name:	Coliform (TCR)
Violation code:	23	Violation name:	Monitoring, Routine Major (TCR)
Rule code:	110	Rule name:	TCR
Violation measur:	Not Reported	Unit of measure:	Not Reported
State mcl:	Not Reported	Cmp bdt:	08/01/2012
Cmp edt:	08/31/2012		
PWS currently has or had major violation(s) or enforcement:Yes			
Violation ID:	9400001	Violation source ID:	Not Reported
PWS telephone:	Not Reported	Contaminant:	COLIFORM (TCR)
Violation type:	Monitoring, Routine Major (TCR)	Violation end date:	123193
Violation start date:	100193	Violation awareness date:	013094
Violation period (months):	003	Maximum contaminant level:	Not Reported
Major violator:	Yes	Number of samples taken:	Not Reported
Number of required samples:	Not Reported	Analysis result:	Not Reported
Analysis method:	Not Reported		
Violation ID:	0200022	Orig Code:	S
Enforcemnt FY:	2002	Enforcement Action:	09/30/2002
Enforcement Detail:	St Violation/Reminder Notice		
Enforcement Category:	Informal		
Violation ID:	1200019	Orig Code:	S
Enforcemnt FY:	2012	Enforcement Action:	09/24/2012
Enforcement Detail:	St Violation/Reminder Notice		
Enforcement Category:	Informal		
Violation ID:	1200019	Orig Code:	S
Enforcemnt FY:	2013	Enforcement Action:	10/23/2012
Enforcement Detail:	St Compliance achieved	Enforcement Category:	Resolving
PWS name:	BOY SCOUTS OF AMERICA/MARIN SIERRA CAMP		
Population served:	150	PWS type code:	NC
Violation ID:	0200022	Contaminant:	COLIFORM (TCR)
Violation type:	Monitoring, Routine Major (TCR)	Compliance end date:	9/30/2002 0:00:00
Compliance start date:	7/1/2002 0:00:00		



## GEOCHECK® - PHYSICAL SETTING SOURCE MAP FINDINGS

Enforcement date: 9/30/2002 0:00:00      Enforcement action: State Violation/Reminder Notice  
 Violation measurement: Not Reported

**Z174**  
**SE**  
**1/2 - 1 Mile**  
**Lower**

Site ID:	Not Reported		<b>AQUIFLOW    52918</b>
Groundwater Flow:	Not Reported		
Shallow Water Depth:	1.25		
Deep Water Depth:	3.46		
Average Water Depth:	Not Reported		
Date:	08/23/1993		

**AA175**  
**West**  
**1/2 - 1 Mile**  
**Higher**

Site ID:	Not Reported		<b>AQUIFLOW    50347</b>
Groundwater Flow:	SSE		
Shallow Water Depth:	3.3		
Deep Water Depth:	3.6		
Average Water Depth:	Not Reported		
Date:	02/08/1994		

**Z176**  
**SE**  
**1/2 - 1 Mile**  
**Higher**

**CA WELLS    CAEDF0000041757**

Well ID:	T0604104248-MW-4	Well Type:	MONITORING
Source:	EDF	Other Name:	MW-4
GAMA PFAS Testing:	Not Reported		
Groundwater Quality Data:	<a href="https://gamagroundwater.waterboards.ca.gov/gama/gamamap/public/GamaDataDisplay.asp?dataset=EDF&amp;samp_date=&amp;global_id=T0604104248&amp;assigned_name=MW-4&amp;store_num=">https://gamagroundwater.waterboards.ca.gov/gama/gamamap/public/GamaDataDisplay.asp?dataset=EDF&amp;samp_date=&amp;global_id=T0604104248&amp;assigned_name=MW-4&amp;store_num=</a>		
GeoTracker Data:	<a href="https://geotracker.waterboards.ca.gov/profile_report.asp?cmd=MWEDFResults&amp;global_id=T0604104248&amp;assigned_name=MW-4">https://geotracker.waterboards.ca.gov/profile_report.asp?cmd=MWEDFResults&amp;global_id=T0604104248&amp;assigned_name=MW-4</a>		

**Z177**  
**SE**  
**1/2 - 1 Mile**  
**Higher**

**CA WELLS    CAEDF0000051271**

Well ID:	T0604104248-MW-3	Well Type:	MONITORING
Source:	EDF	Other Name:	MW-3
GAMA PFAS Testing:	Not Reported		
Groundwater Quality Data:	<a href="https://gamagroundwater.waterboards.ca.gov/gama/gamamap/public/GamaDataDisplay.asp?dataset=EDF&amp;samp_date=&amp;global_id=T0604104248&amp;assigned_name=MW-3&amp;store_num=">https://gamagroundwater.waterboards.ca.gov/gama/gamamap/public/GamaDataDisplay.asp?dataset=EDF&amp;samp_date=&amp;global_id=T0604104248&amp;assigned_name=MW-3&amp;store_num=</a>		
GeoTracker Data:	<a href="https://geotracker.waterboards.ca.gov/profile_report.asp?cmd=MWEDFResults&amp;global_id=T0604104248&amp;assigned_name=MW-3">https://geotracker.waterboards.ca.gov/profile_report.asp?cmd=MWEDFResults&amp;global_id=T0604104248&amp;assigned_name=MW-3</a>		

**Z178**  
**SE**  
**1/2 - 1 Mile**  
**Higher**

**CA WELLS    CAEDF0000078233**

Well ID:	T0604104248-MW-1	Well Type:	MONITORING
Source:	EDF	Other Name:	MW-1
GAMA PFAS Testing:	Not Reported		
Groundwater Quality Data:	<a href="https://gamagroundwater.waterboards.ca.gov/gama/gamamap/public/GamaDataDisplay.asp?dataset=EDF&amp;samp_date=&amp;global_id=T0604104248&amp;assigned_name=MW-1&amp;store_num=">https://gamagroundwater.waterboards.ca.gov/gama/gamamap/public/GamaDataDisplay.asp?dataset=EDF&amp;samp_date=&amp;global_id=T0604104248&amp;assigned_name=MW-1&amp;store_num=</a>		
GeoTracker Data:	<a href="https://geotracker.waterboards.ca.gov/profile_report.asp?cmd=MWEDFResults&amp;global_id=T0604104248&amp;assigned_name=MW-1">https://geotracker.waterboards.ca.gov/profile_report.asp?cmd=MWEDFResults&amp;global_id=T0604104248&amp;assigned_name=MW-1</a>		

## GEOCHECK® - PHYSICAL SETTING SOURCE MAP FINDINGS

Map ID  
Direction  
Distance  
Elevation

Database      EDR ID Number

**Z179**  
**SE**  
**1/2 - 1 Mile**  
**Higher**

**CA WELLS      CAEDF0000011132**

Well ID:	T0604104248-MW-2	Well Type:	MONITORING
Source:	EDF	Other Name:	MW-2
GAMA PFAS Testing:	Not Reported		
Groundwater Quality Data:	<a href="https://gamagroundwater.waterboards.ca.gov/gama/gamamap/public/GamaDataDisplay.asp?dataset=EDF&amp;samp_date=&amp;global_id=T0604104248&amp;assigned_name=MW-2&amp;store_num=">https://gamagroundwater.waterboards.ca.gov/gama/gamamap/public/GamaDataDisplay.asp?dataset=EDF&amp;samp_date=&amp;global_id=T0604104248&amp;assigned_name=MW-2&amp;store_num=</a>		
GeoTracker Data:	<a href="https://geotracker.waterboards.ca.gov/profile_report.asp?cmd=MWEDFResults&amp;global_id=T0604104248&amp;assigned_name=MW-2">https://geotracker.waterboards.ca.gov/profile_report.asp?cmd=MWEDFResults&amp;global_id=T0604104248&amp;assigned_name=MW-2</a>		

**AA180**  
**West**  
**1/2 - 1 Mile**  
**Higher**

**CA WELLS      CAEDF0000121710**

Well ID:	T0604100008-MW-2	Well Type:	MONITORING
Source:	EDF	Other Name:	MW-2
GAMA PFAS Testing:	Not Reported		
Groundwater Quality Data:	<a href="https://gamagroundwater.waterboards.ca.gov/gama/gamamap/public/GamaDataDisplay.asp?dataset=EDF&amp;samp_date=&amp;global_id=T0604100008&amp;assigned_name=MW-2&amp;store_num=">https://gamagroundwater.waterboards.ca.gov/gama/gamamap/public/GamaDataDisplay.asp?dataset=EDF&amp;samp_date=&amp;global_id=T0604100008&amp;assigned_name=MW-2&amp;store_num=</a>		
GeoTracker Data:	<a href="https://geotracker.waterboards.ca.gov/profile_report.asp?cmd=MWEDFResults&amp;global_id=T0604100008&amp;assigned_name=MW-2">https://geotracker.waterboards.ca.gov/profile_report.asp?cmd=MWEDFResults&amp;global_id=T0604100008&amp;assigned_name=MW-2</a>		

**AA181**  
**West**  
**1/2 - 1 Mile**  
**Higher**

**CA WELLS      CAEDF0000104998**

Well ID:	T0604100008-GT-2	Well Type:	MONITORING
Source:	EDF	Other Name:	GT-2
GAMA PFAS Testing:	Not Reported		
Groundwater Quality Data:	<a href="https://gamagroundwater.waterboards.ca.gov/gama/gamamap/public/GamaDataDisplay.asp?dataset=EDF&amp;samp_date=&amp;global_id=T0604100008&amp;assigned_name=GT-2&amp;store_num=">https://gamagroundwater.waterboards.ca.gov/gama/gamamap/public/GamaDataDisplay.asp?dataset=EDF&amp;samp_date=&amp;global_id=T0604100008&amp;assigned_name=GT-2&amp;store_num=</a>		
GeoTracker Data:	<a href="https://geotracker.waterboards.ca.gov/profile_report.asp?cmd=MWEDFResults&amp;global_id=T0604100008&amp;assigned_name=GT-2">https://geotracker.waterboards.ca.gov/profile_report.asp?cmd=MWEDFResults&amp;global_id=T0604100008&amp;assigned_name=GT-2</a>		

**AA182**  
**West**  
**1/2 - 1 Mile**  
**Higher**

**AQUIFLOW      50352**

Site ID:	Not Reported
Groundwater Flow:	SE
Shallow Water Depth:	2.45
Deep Water Depth:	5.09
Average Water Depth:	Not Reported
Date:	06/01/1999

**AA183**  
**West**  
**1/2 - 1 Mile**  
**Higher**

**CA WELLS      CAEDF0000052611**

Well ID:	T0604100008-GT-1	Well Type:	MONITORING
Source:	EDF	Other Name:	GT-1

## GEOCHECK® - PHYSICAL SETTING SOURCE MAP FINDINGS

GAMA PFAS Testing: Not Reported  
 Groundwater Quality Data: [https://gamagroundwater.waterboards.ca.gov/gama/gamamap/public/GamaDataDisplay.asp?dataset=EDF&samp\\_date=&global\\_id=T0604100008&assigned\\_name=GT-1&store\\_num=](https://gamagroundwater.waterboards.ca.gov/gama/gamamap/public/GamaDataDisplay.asp?dataset=EDF&samp_date=&global_id=T0604100008&assigned_name=GT-1&store_num=)  
 GeoTracker Data: [https://geotracker.waterboards.ca.gov/profile\\_report.asp?cmd=MWEDFResults&global\\_id=T0604100008&assigned\\_name=GT-1](https://geotracker.waterboards.ca.gov/profile_report.asp?cmd=MWEDFResults&global_id=T0604100008&assigned_name=GT-1)

**AA184**  
**West**  
**1/2 - 1 Mile**  
**Higher**

**CA WELLS      CAEDF0000088275**

Well ID: T0604100008-MW-1      Well Type: MONITORING  
 Source: EDF      Other Name: MW-1  
 GAMA PFAS Testing: Not Reported  
 Groundwater Quality Data: [https://gamagroundwater.waterboards.ca.gov/gama/gamamap/public/GamaDataDisplay.asp?dataset=EDF&samp\\_date=&global\\_id=T0604100008&assigned\\_name=MW-1&store\\_num=](https://gamagroundwater.waterboards.ca.gov/gama/gamamap/public/GamaDataDisplay.asp?dataset=EDF&samp_date=&global_id=T0604100008&assigned_name=MW-1&store_num=)  
 GeoTracker Data: [https://geotracker.waterboards.ca.gov/profile\\_report.asp?cmd=MWEDFResults&global\\_id=T0604100008&assigned\\_name=MW-1](https://geotracker.waterboards.ca.gov/profile_report.asp?cmd=MWEDFResults&global_id=T0604100008&assigned_name=MW-1)

**AA185**  
**West**  
**1/2 - 1 Mile**  
**Higher**

**CA WELLS      CAEDF0000034472**

Well ID: T0604100008-B-1      Well Type: MONITORING  
 Source: EDF      Other Name: B-1  
 GAMA PFAS Testing: Not Reported  
 Groundwater Quality Data: [https://gamagroundwater.waterboards.ca.gov/gama/gamamap/public/GamaDataDisplay.asp?dataset=EDF&samp\\_date=&global\\_id=T0604100008&assigned\\_name=B-1&store\\_num=](https://gamagroundwater.waterboards.ca.gov/gama/gamamap/public/GamaDataDisplay.asp?dataset=EDF&samp_date=&global_id=T0604100008&assigned_name=B-1&store_num=)  
 GeoTracker Data: [https://geotracker.waterboards.ca.gov/profile\\_report.asp?cmd=MWEDFResults&global\\_id=T0604100008&assigned\\_name=B-1](https://geotracker.waterboards.ca.gov/profile_report.asp?cmd=MWEDFResults&global_id=T0604100008&assigned_name=B-1)

**AA186**  
**West**  
**1/2 - 1 Mile**  
**Higher**

**CA WELLS      CAEDF0000071831**

Well ID: T0604100008-MW-3      Well Type: MONITORING  
 Source: EDF      Other Name: MW-3  
 GAMA PFAS Testing: Not Reported  
 Groundwater Quality Data: [https://gamagroundwater.waterboards.ca.gov/gama/gamamap/public/GamaDataDisplay.asp?dataset=EDF&samp\\_date=&global\\_id=T0604100008&assigned\\_name=MW-3&store\\_num=](https://gamagroundwater.waterboards.ca.gov/gama/gamamap/public/GamaDataDisplay.asp?dataset=EDF&samp_date=&global_id=T0604100008&assigned_name=MW-3&store_num=)  
 GeoTracker Data: [https://geotracker.waterboards.ca.gov/profile\\_report.asp?cmd=MWEDFResults&global\\_id=T0604100008&assigned\\_name=MW-3](https://geotracker.waterboards.ca.gov/profile_report.asp?cmd=MWEDFResults&global_id=T0604100008&assigned_name=MW-3)

**AA187**  
**West**  
**1/2 - 1 Mile**  
**Higher**

**CA WELLS      CAEDF0000011692**

Well ID: T0604100008-I-1      Well Type: MONITORING  
 Source: EDF      Other Name: I-1  
 GAMA PFAS Testing: Not Reported  
 Groundwater Quality Data: [https://gamagroundwater.waterboards.ca.gov/gama/gamamap/public/GamaDataDisplay.asp?dataset=EDF&samp\\_date=&global\\_id=T0604100008&assigned\\_name=I-1&store\\_num=](https://gamagroundwater.waterboards.ca.gov/gama/gamamap/public/GamaDataDisplay.asp?dataset=EDF&samp_date=&global_id=T0604100008&assigned_name=I-1&store_num=)

## GEOCHECK® - PHYSICAL SETTING SOURCE MAP FINDINGS

GeoTracker Data: [https://geotracker.waterboards.ca.gov/profile\\_report.asp?cmd=MWEDFResults&global\\_id=T0604100008&assigned\\_name=I-1](https://geotracker.waterboards.ca.gov/profile_report.asp?cmd=MWEDFResults&global_id=T0604100008&assigned_name=I-1)

**AA188**  
West  
1/2 - 1 Mile  
Higher

**CA WELLS CAEDF0000090949**

Well ID: T0604100008-MW-7 Well Type: MONITORING  
 Source: EDF Other Name: MW-7  
 GAMA PFAS Testing: Not Reported  
 Groundwater Quality Data: [https://gamagroundwater.waterboards.ca.gov/gama/gamamap/public/GamaDataDisplay.asp?dataset=EDF&samp\\_date=&global\\_id=T0604100008&assigned\\_name=MW-7&store\\_num=](https://gamagroundwater.waterboards.ca.gov/gama/gamamap/public/GamaDataDisplay.asp?dataset=EDF&samp_date=&global_id=T0604100008&assigned_name=MW-7&store_num=)  
 GeoTracker Data: [https://geotracker.waterboards.ca.gov/profile\\_report.asp?cmd=MWEDFResults&global\\_id=T0604100008&assigned\\_name=MW-7](https://geotracker.waterboards.ca.gov/profile_report.asp?cmd=MWEDFResults&global_id=T0604100008&assigned_name=MW-7)

**189**  
NNE  
1/2 - 1 Mile  
Higher

**AQUIFLOW 52830**

Site ID: Not Reported  
 Groundwater Flow: NE  
 Shallow Water Depth: 11  
 Deep Water Depth: 14  
 Average Water Depth: Not Reported  
 Date: 06/13/1994

**AA190**  
West  
1/2 - 1 Mile  
Higher

**CA WELLS CAEDF0000069614**

Well ID: T0604100008-S-3 Well Type: MONITORING  
 Source: EDF Other Name: S-3  
 GAMA PFAS Testing: Not Reported  
 Groundwater Quality Data: [https://gamagroundwater.waterboards.ca.gov/gama/gamamap/public/GamaDataDisplay.asp?dataset=EDF&samp\\_date=&global\\_id=T0604100008&assigned\\_name=S-3&store\\_num=](https://gamagroundwater.waterboards.ca.gov/gama/gamamap/public/GamaDataDisplay.asp?dataset=EDF&samp_date=&global_id=T0604100008&assigned_name=S-3&store_num=)  
 GeoTracker Data: [https://geotracker.waterboards.ca.gov/profile\\_report.asp?cmd=MWEDFResults&global\\_id=T0604100008&assigned\\_name=S-3](https://geotracker.waterboards.ca.gov/profile_report.asp?cmd=MWEDFResults&global_id=T0604100008&assigned_name=S-3)

**AA191**  
West  
1/2 - 1 Mile  
Higher

**CA WELLS CAEDF000005814**

Well ID: T0604100008-MW-8 Well Type: MONITORING  
 Source: EDF Other Name: MW-8  
 GAMA PFAS Testing: Not Reported  
 Groundwater Quality Data: [https://gamagroundwater.waterboards.ca.gov/gama/gamamap/public/GamaDataDisplay.asp?dataset=EDF&samp\\_date=&global\\_id=T0604100008&assigned\\_name=MW-8&store\\_num=](https://gamagroundwater.waterboards.ca.gov/gama/gamamap/public/GamaDataDisplay.asp?dataset=EDF&samp_date=&global_id=T0604100008&assigned_name=MW-8&store_num=)  
 GeoTracker Data: [https://geotracker.waterboards.ca.gov/profile\\_report.asp?cmd=MWEDFResults&global\\_id=T0604100008&assigned\\_name=MW-8](https://geotracker.waterboards.ca.gov/profile_report.asp?cmd=MWEDFResults&global_id=T0604100008&assigned_name=MW-8)

## GEOCHECK® - PHYSICAL SETTING SOURCE MAP FINDINGS

Map ID  
Direction  
Distance  
Elevation

Database      EDR ID Number

**AA192**  
West  
1/2 - 1 Mile  
Higher

CA WELLS      CAEDF0000034124

Well ID: T0604100008-I-3R      Well Type: MONITORING  
 Source: EDF      Other Name: I-3R  
 GAMA PFAS Testing: Not Reported  
 Groundwater Quality Data: [https://gamagroundwater.waterboards.ca.gov/gama/gamamap/public/GamaDataDisplay.asp?dataset=EDF&samp\\_date=&global\\_id=T0604100008&assigned\\_name=I-3R&store\\_num=](https://gamagroundwater.waterboards.ca.gov/gama/gamamap/public/GamaDataDisplay.asp?dataset=EDF&samp_date=&global_id=T0604100008&assigned_name=I-3R&store_num=)  
 GeoTracker Data: [https://geotracker.waterboards.ca.gov/profile\\_report.asp?cmd=MWEDFResults&global\\_id=T0604100008&assigned\\_name=I-3R](https://geotracker.waterboards.ca.gov/profile_report.asp?cmd=MWEDFResults&global_id=T0604100008&assigned_name=I-3R)

**AA193**  
West  
1/2 - 1 Mile  
Higher

CA WELLS      CAEDF0000085479

Well ID: T0604100008-WO-1      Well Type: MONITORING  
 Source: EDF      Other Name: WO-1  
 GAMA PFAS Testing: Not Reported  
 Groundwater Quality Data: [https://gamagroundwater.waterboards.ca.gov/gama/gamamap/public/GamaDataDisplay.asp?dataset=EDF&samp\\_date=&global\\_id=T0604100008&assigned\\_name=WO-1&store\\_num=](https://gamagroundwater.waterboards.ca.gov/gama/gamamap/public/GamaDataDisplay.asp?dataset=EDF&samp_date=&global_id=T0604100008&assigned_name=WO-1&store_num=)  
 GeoTracker Data: [https://geotracker.waterboards.ca.gov/profile\\_report.asp?cmd=MWEDFResults&global\\_id=T0604100008&assigned\\_name=WO-1](https://geotracker.waterboards.ca.gov/profile_report.asp?cmd=MWEDFResults&global_id=T0604100008&assigned_name=WO-1)

**AA194**  
West  
1/2 - 1 Mile  
Higher

CA WELLS      CAEDF0000084449

Well ID: T0604100008-S-2      Well Type: MONITORING  
 Source: EDF      Other Name: S-2  
 GAMA PFAS Testing: Not Reported  
 Groundwater Quality Data: [https://gamagroundwater.waterboards.ca.gov/gama/gamamap/public/GamaDataDisplay.asp?dataset=EDF&samp\\_date=&global\\_id=T0604100008&assigned\\_name=S-2&store\\_num=](https://gamagroundwater.waterboards.ca.gov/gama/gamamap/public/GamaDataDisplay.asp?dataset=EDF&samp_date=&global_id=T0604100008&assigned_name=S-2&store_num=)  
 GeoTracker Data: [https://geotracker.waterboards.ca.gov/profile\\_report.asp?cmd=MWEDFResults&global\\_id=T0604100008&assigned\\_name=S-2](https://geotracker.waterboards.ca.gov/profile_report.asp?cmd=MWEDFResults&global_id=T0604100008&assigned_name=S-2)

**AA195**  
West  
1/2 - 1 Mile  
Higher

CA WELLS      CAEDF0000108077

Well ID: T0604100008-FGT-1      Well Type: MONITORING  
 Source: EDF      Other Name: FGT-1  
 GAMA PFAS Testing: Not Reported  
 Groundwater Quality Data: [https://gamagroundwater.waterboards.ca.gov/gama/gamamap/public/GamaDataDisplay.asp?dataset=EDF&samp\\_date=&global\\_id=T0604100008&assigned\\_name=FGT-1&store\\_num=](https://gamagroundwater.waterboards.ca.gov/gama/gamamap/public/GamaDataDisplay.asp?dataset=EDF&samp_date=&global_id=T0604100008&assigned_name=FGT-1&store_num=)  
 GeoTracker Data: [https://geotracker.waterboards.ca.gov/profile\\_report.asp?cmd=MWEDFResults&global\\_id=T0604100008&assigned\\_name=FGT-1](https://geotracker.waterboards.ca.gov/profile_report.asp?cmd=MWEDFResults&global_id=T0604100008&assigned_name=FGT-1)

## GEOCHECK® - PHYSICAL SETTING SOURCE MAP FINDINGS

Map ID  
Direction  
Distance  
Elevation

Database      EDR ID Number

**AA196**  
West  
1/2 - 1 Mile  
Higher

CA WELLS      CAEDF0000071381

Well ID: T0604100008-S-1      Well Type: MONITORING  
 Source: EDF      Other Name: S-1  
 GAMA PFAS Testing: Not Reported  
 Groundwater Quality Data: [https://gamagroundwater.waterboards.ca.gov/gama/gamamap/public/GamaDataDisplay.asp?dataset=EDF&samp\\_date=&global\\_id=T0604100008&assigned\\_name=S-1&store\\_num=](https://gamagroundwater.waterboards.ca.gov/gama/gamamap/public/GamaDataDisplay.asp?dataset=EDF&samp_date=&global_id=T0604100008&assigned_name=S-1&store_num=)  
 GeoTracker Data: [https://geotracker.waterboards.ca.gov/profile\\_report.asp?cmd=MWEDFResults&global\\_id=T0604100008&assigned\\_name=S-1](https://geotracker.waterboards.ca.gov/profile_report.asp?cmd=MWEDFResults&global_id=T0604100008&assigned_name=S-1)

**AA197**  
West  
1/2 - 1 Mile  
Higher

CA WELLS      CAEDF0000036932

Well ID: T0604100008-I-2      Well Type: MONITORING  
 Source: EDF      Other Name: I-2  
 GAMA PFAS Testing: Not Reported  
 Groundwater Quality Data: [https://gamagroundwater.waterboards.ca.gov/gama/gamamap/public/GamaDataDisplay.asp?dataset=EDF&samp\\_date=&global\\_id=T0604100008&assigned\\_name=I-2&store\\_num=](https://gamagroundwater.waterboards.ca.gov/gama/gamamap/public/GamaDataDisplay.asp?dataset=EDF&samp_date=&global_id=T0604100008&assigned_name=I-2&store_num=)  
 GeoTracker Data: [https://geotracker.waterboards.ca.gov/profile\\_report.asp?cmd=MWEDFResults&global\\_id=T0604100008&assigned\\_name=I-2](https://geotracker.waterboards.ca.gov/profile_report.asp?cmd=MWEDFResults&global_id=T0604100008&assigned_name=I-2)

**AA198**  
West  
1/2 - 1 Mile  
Higher

CA WELLS      CAEDF0000141208

Well ID: T0604100008-MW-6      Well Type: MONITORING  
 Source: EDF      Other Name: MW-6  
 GAMA PFAS Testing: Not Reported  
 Groundwater Quality Data: [https://gamagroundwater.waterboards.ca.gov/gama/gamamap/public/GamaDataDisplay.asp?dataset=EDF&samp\\_date=&global\\_id=T0604100008&assigned\\_name=MW-6&store\\_num=](https://gamagroundwater.waterboards.ca.gov/gama/gamamap/public/GamaDataDisplay.asp?dataset=EDF&samp_date=&global_id=T0604100008&assigned_name=MW-6&store_num=)  
 GeoTracker Data: [https://geotracker.waterboards.ca.gov/profile\\_report.asp?cmd=MWEDFResults&global\\_id=T0604100008&assigned\\_name=MW-6](https://geotracker.waterboards.ca.gov/profile_report.asp?cmd=MWEDFResults&global_id=T0604100008&assigned_name=MW-6)

**AB199**  
West  
1/2 - 1 Mile  
Higher

CA WELLS      CAEDF0000126315

Well ID: T0604100008-MW-5      Well Type: MONITORING  
 Source: EDF      Other Name: MW-5  
 GAMA PFAS Testing: Not Reported  
 Groundwater Quality Data: [https://gamagroundwater.waterboards.ca.gov/gama/gamamap/public/GamaDataDisplay.asp?dataset=EDF&samp\\_date=&global\\_id=T0604100008&assigned\\_name=MW-5&store\\_num=](https://gamagroundwater.waterboards.ca.gov/gama/gamamap/public/GamaDataDisplay.asp?dataset=EDF&samp_date=&global_id=T0604100008&assigned_name=MW-5&store_num=)  
 GeoTracker Data: [https://geotracker.waterboards.ca.gov/profile\\_report.asp?cmd=MWEDFResults&global\\_id=T0604100008&assigned\\_name=MW-5](https://geotracker.waterboards.ca.gov/profile_report.asp?cmd=MWEDFResults&global_id=T0604100008&assigned_name=MW-5)

## GEOCHECK® - PHYSICAL SETTING SOURCE MAP FINDINGS

Map ID  
Direction  
Distance  
Elevation

Database      EDR ID Number

**AB200**  
West  
1/2 - 1 Mile  
Higher

**CA WELLS      CAEDF0000077980**

Well ID: T0604100008-MW-4      Well Type: MONITORING  
 Source: EDF      Other Name: MW-4  
 GAMA PFAS Testing: Not Reported  
 Groundwater Quality Data: [https://gamagroundwater.waterboards.ca.gov/gama/gamamap/public/GamaDataDisplay.asp?dataset=EDF&samp\\_date=&global\\_id=T0604100008&assigned\\_name=MW-4&store\\_num=](https://gamagroundwater.waterboards.ca.gov/gama/gamamap/public/GamaDataDisplay.asp?dataset=EDF&samp_date=&global_id=T0604100008&assigned_name=MW-4&store_num=)  
 GeoTracker Data: [https://geotracker.waterboards.ca.gov/profile\\_report.asp?cmd=MWEDFResults&global\\_id=T0604100008&assigned\\_name=MW-4](https://geotracker.waterboards.ca.gov/profile_report.asp?cmd=MWEDFResults&global_id=T0604100008&assigned_name=MW-4)

**AC201**  
SE  
1/2 - 1 Mile  
Higher

**AQUIFLOW      52940**

Site ID: Not Reported  
 Groundwater Flow: Not Reported  
 Shallow Water Depth: Not Reported  
 Deep Water Depth: Not Reported  
 Average Water Depth: 3  
 Date: 07/24/1992

**AC202**  
SE  
1/2 - 1 Mile  
Higher

**AQUIFLOW      52939**

Site ID: Not Reported  
 Groundwater Flow: Not Reported  
 Shallow Water Depth: Not Reported  
 Deep Water Depth: Not Reported  
 Average Water Depth: 3  
 Date: 07/24/1992

**203**  
West  
1/2 - 1 Mile  
Higher

**AQUIFLOW      50398**

Site ID: Not Reported  
 Groundwater Flow: SW  
 Shallow Water Depth: 5.87  
 Deep Water Depth: 20.83  
 Average Water Depth: Not Reported  
 Date: 06/11/1997

**AB204**  
West  
1/2 - 1 Mile  
Higher

**CA WELLS      CAEDF0000141169**

Well ID: T0604100092-MW-6      Well Type: MONITORING  
 Source: EDF      Other Name: MW-6  
 GAMA PFAS Testing: Not Reported  
 Groundwater Quality Data: [https://gamagroundwater.waterboards.ca.gov/gama/gamamap/public/GamaDataDisplay.asp?dataset=EDF&samp\\_date=&global\\_id=T0604100092&assigned\\_name=MW-6&store\\_num=](https://gamagroundwater.waterboards.ca.gov/gama/gamamap/public/GamaDataDisplay.asp?dataset=EDF&samp_date=&global_id=T0604100092&assigned_name=MW-6&store_num=)  
 GeoTracker Data: [https://geotracker.waterboards.ca.gov/profile\\_report.asp?cmd=MWEDFResults&global\\_id=T0604100092&assigned\\_name=MW-6](https://geotracker.waterboards.ca.gov/profile_report.asp?cmd=MWEDFResults&global_id=T0604100092&assigned_name=MW-6)

## GEOCHECK® - PHYSICAL SETTING SOURCE MAP FINDINGS

Map ID  
Direction  
Distance  
Elevation

Database      EDR ID Number

**AB205**  
**West**  
**1/2 - 1 Mile**  
**Higher**

**CA WELLS      CAEDF0000035871**

Well ID:	T0604100092-MW-7	Well Type:	MONITORING
Source:	EDF	Other Name:	MW-7
GAMA PFAS Testing:	Not Reported		
Groundwater Quality Data:	<a href="https://gamagroundwater.waterboards.ca.gov/gama/gamamap/public/GamaDataDisplay.asp?dataset=EDF&amp;samp_date=&amp;global_id=T0604100092&amp;assigned_name=MW-7&amp;store_num=">https://gamagroundwater.waterboards.ca.gov/gama/gamamap/public/GamaDataDisplay.asp?dataset=EDF&amp;samp_date=&amp;global_id=T0604100092&amp;assigned_name=MW-7&amp;store_num=</a>		
GeoTracker Data:	<a href="https://geotracker.waterboards.ca.gov/profile_report.asp?cmd=MWEDFResults&amp;global_id=T0604100092&amp;assigned_name=MW-7">https://geotracker.waterboards.ca.gov/profile_report.asp?cmd=MWEDFResults&amp;global_id=T0604100092&amp;assigned_name=MW-7</a>		

**AD206**  
**SE**  
**1/2 - 1 Mile**  
**Higher**

**CA WELLS      CAEDF0000043582**

Well ID:	T0604100001-MW-4	Well Type:	MONITORING
Source:	EDF	Other Name:	MW-4
GAMA PFAS Testing:	Not Reported		
Groundwater Quality Data:	<a href="https://gamagroundwater.waterboards.ca.gov/gama/gamamap/public/GamaDataDisplay.asp?dataset=EDF&amp;samp_date=&amp;global_id=T0604100001&amp;assigned_name=MW-4&amp;store_num=">https://gamagroundwater.waterboards.ca.gov/gama/gamamap/public/GamaDataDisplay.asp?dataset=EDF&amp;samp_date=&amp;global_id=T0604100001&amp;assigned_name=MW-4&amp;store_num=</a>		
GeoTracker Data:	<a href="https://geotracker.waterboards.ca.gov/profile_report.asp?cmd=MWEDFResults&amp;global_id=T0604100001&amp;assigned_name=MW-4">https://geotracker.waterboards.ca.gov/profile_report.asp?cmd=MWEDFResults&amp;global_id=T0604100001&amp;assigned_name=MW-4</a>		

**AB207**  
**West**  
**1/2 - 1 Mile**  
**Higher**

**CA WELLS      CAEDF0000107857**

Well ID:	T0604100168-SB-4	Well Type:	MONITORING
Source:	EDF	Other Name:	SB-4
GAMA PFAS Testing:	Not Reported		
Groundwater Quality Data:	<a href="https://gamagroundwater.waterboards.ca.gov/gama/gamamap/public/GamaDataDisplay.asp?dataset=EDF&amp;samp_date=&amp;global_id=T0604100168&amp;assigned_name=SB-4&amp;store_num=">https://gamagroundwater.waterboards.ca.gov/gama/gamamap/public/GamaDataDisplay.asp?dataset=EDF&amp;samp_date=&amp;global_id=T0604100168&amp;assigned_name=SB-4&amp;store_num=</a>		
GeoTracker Data:	<a href="https://geotracker.waterboards.ca.gov/profile_report.asp?cmd=MWEDFResults&amp;global_id=T0604100168&amp;assigned_name=SB-4">https://geotracker.waterboards.ca.gov/profile_report.asp?cmd=MWEDFResults&amp;global_id=T0604100168&amp;assigned_name=SB-4</a>		

**AD208**  
**SE**  
**1/2 - 1 Mile**  
**Higher**

**CA WELLS      CAEDF0000052657**

Well ID:	T0604128924-MW-3	Well Type:	MONITORING
Source:	EDF	Other Name:	MW-3
GAMA PFAS Testing:	Not Reported		
Groundwater Quality Data:	<a href="https://gamagroundwater.waterboards.ca.gov/gama/gamamap/public/GamaDataDisplay.asp?dataset=EDF&amp;samp_date=&amp;global_id=T0604128924&amp;assigned_name=MW-3&amp;store_num=">https://gamagroundwater.waterboards.ca.gov/gama/gamamap/public/GamaDataDisplay.asp?dataset=EDF&amp;samp_date=&amp;global_id=T0604128924&amp;assigned_name=MW-3&amp;store_num=</a>		
GeoTracker Data:	<a href="https://geotracker.waterboards.ca.gov/profile_report.asp?cmd=MWEDFResults&amp;global_id=T0604128924&amp;assigned_name=MW-3">https://geotracker.waterboards.ca.gov/profile_report.asp?cmd=MWEDFResults&amp;global_id=T0604128924&amp;assigned_name=MW-3</a>		



## GEOCHECK® - PHYSICAL SETTING SOURCE MAP FINDINGS

Map ID  
Direction  
Distance  
Elevation

Database      EDR ID Number

**AD209**  
**SE**  
**1/2 - 1 Mile**  
**Higher**

**CA WELLS      CAEDF0000047480**

Well ID:	T0604128924-MW-1	Well Type:	MONITORING
Source:	EDF	Other Name:	MW-1
GAMA PFAS Testing:	Not Reported		
Groundwater Quality Data:	<a href="https://gamagroundwater.waterboards.ca.gov/gama/gamamap/public/GamaDataDisplay.asp?dataset=EDF&amp;samp_date=&amp;global_id=T0604128924&amp;assigned_name=MW-1&amp;store_num=">https://gamagroundwater.waterboards.ca.gov/gama/gamamap/public/GamaDataDisplay.asp?dataset=EDF&amp;samp_date=&amp;global_id=T0604128924&amp;assigned_name=MW-1&amp;store_num=</a>		
GeoTracker Data:	<a href="https://geotracker.waterboards.ca.gov/profile_report.asp?cmd=MWEDFResults&amp;global_id=T0604128924&amp;assigned_name=MW-1">https://geotracker.waterboards.ca.gov/profile_report.asp?cmd=MWEDFResults&amp;global_id=T0604128924&amp;assigned_name=MW-1</a>		

**AD210**  
**SE**  
**1/2 - 1 Mile**  
**Higher**

**CA WELLS      CAEDF0000053812**

Well ID:	T0604100001-MW-3	Well Type:	MONITORING
Source:	EDF	Other Name:	MW-3
GAMA PFAS Testing:	Not Reported		
Groundwater Quality Data:	<a href="https://gamagroundwater.waterboards.ca.gov/gama/gamamap/public/GamaDataDisplay.asp?dataset=EDF&amp;samp_date=&amp;global_id=T0604100001&amp;assigned_name=MW-3&amp;store_num=">https://gamagroundwater.waterboards.ca.gov/gama/gamamap/public/GamaDataDisplay.asp?dataset=EDF&amp;samp_date=&amp;global_id=T0604100001&amp;assigned_name=MW-3&amp;store_num=</a>		
GeoTracker Data:	<a href="https://geotracker.waterboards.ca.gov/profile_report.asp?cmd=MWEDFResults&amp;global_id=T0604100001&amp;assigned_name=MW-3">https://geotracker.waterboards.ca.gov/profile_report.asp?cmd=MWEDFResults&amp;global_id=T0604100001&amp;assigned_name=MW-3</a>		

**AD211**  
**SE**  
**1/2 - 1 Mile**  
**Higher**

**CA WELLS      CAEDF0000007747**

Well ID:	T0604100001-MW-2	Well Type:	MONITORING
Source:	EDF	Other Name:	MW-2
GAMA PFAS Testing:	Not Reported		
Groundwater Quality Data:	<a href="https://gamagroundwater.waterboards.ca.gov/gama/gamamap/public/GamaDataDisplay.asp?dataset=EDF&amp;samp_date=&amp;global_id=T0604100001&amp;assigned_name=MW-2&amp;store_num=">https://gamagroundwater.waterboards.ca.gov/gama/gamamap/public/GamaDataDisplay.asp?dataset=EDF&amp;samp_date=&amp;global_id=T0604100001&amp;assigned_name=MW-2&amp;store_num=</a>		
GeoTracker Data:	<a href="https://geotracker.waterboards.ca.gov/profile_report.asp?cmd=MWEDFResults&amp;global_id=T0604100001&amp;assigned_name=MW-2">https://geotracker.waterboards.ca.gov/profile_report.asp?cmd=MWEDFResults&amp;global_id=T0604100001&amp;assigned_name=MW-2</a>		

**AB212**  
**West**  
**1/2 - 1 Mile**  
**Higher**

**AQUIFLOW      50351**

Site ID:	Not Reported
Groundwater Flow:	NNE
Shallow Water Depth:	2.78
Deep Water Depth:	9.52
Average Water Depth:	Not Reported
Date:	02/17/1999

**AD213**  
**SE**  
**1/2 - 1 Mile**  
**Higher**

**CA WELLS      CAEDF0000094997**

Well ID:	T0604128924-MW-4	Well Type:	MONITORING
Source:	EDF	Other Name:	MW-4

## GEOCHECK® - PHYSICAL SETTING SOURCE MAP FINDINGS

GAMA PFAS Testing: Not Reported  
 Groundwater Quality Data: [https://gamagroundwater.waterboards.ca.gov/gama/gamamap/public/GamaDataDisplay.asp?dataset=EDF&samp\\_date=&global\\_id=T0604128924&assigned\\_name=MW-4&store\\_num=](https://gamagroundwater.waterboards.ca.gov/gama/gamamap/public/GamaDataDisplay.asp?dataset=EDF&samp_date=&global_id=T0604128924&assigned_name=MW-4&store_num=)  
 GeoTracker Data: [https://geotracker.waterboards.ca.gov/profile\\_report.asp?cmd=MWEDFResults&global\\_id=T0604128924&assigned\\_name=MW-4](https://geotracker.waterboards.ca.gov/profile_report.asp?cmd=MWEDFResults&global_id=T0604128924&assigned_name=MW-4)

**AD214**  
**SE**  
**1/2 - 1 Mile**  
**Higher**

**CA WELLS      CAEDF0000091735**

Well ID: T0604128924-MW-5      Well Type: MONITORING  
 Source: EDF      Other Name: MW-5  
 GAMA PFAS Testing: Not Reported  
 Groundwater Quality Data: [https://gamagroundwater.waterboards.ca.gov/gama/gamamap/public/GamaDataDisplay.asp?dataset=EDF&samp\\_date=&global\\_id=T0604128924&assigned\\_name=MW-5&store\\_num=](https://gamagroundwater.waterboards.ca.gov/gama/gamamap/public/GamaDataDisplay.asp?dataset=EDF&samp_date=&global_id=T0604128924&assigned_name=MW-5&store_num=)  
 GeoTracker Data: [https://geotracker.waterboards.ca.gov/profile\\_report.asp?cmd=MWEDFResults&global\\_id=T0604128924&assigned\\_name=MW-5](https://geotracker.waterboards.ca.gov/profile_report.asp?cmd=MWEDFResults&global_id=T0604128924&assigned_name=MW-5)

**AD215**  
**SE**  
**1/2 - 1 Mile**  
**Higher**

**CA WELLS      CAEDF0000061614**

Well ID: T0604100001-MW-1      Well Type: MONITORING  
 Source: EDF      Other Name: MW-1  
 GAMA PFAS Testing: Not Reported  
 Groundwater Quality Data: [https://gamagroundwater.waterboards.ca.gov/gama/gamamap/public/GamaDataDisplay.asp?dataset=EDF&samp\\_date=&global\\_id=T0604100001&assigned\\_name=MW-1&store\\_num=](https://gamagroundwater.waterboards.ca.gov/gama/gamamap/public/GamaDataDisplay.asp?dataset=EDF&samp_date=&global_id=T0604100001&assigned_name=MW-1&store_num=)  
 GeoTracker Data: [https://geotracker.waterboards.ca.gov/profile\\_report.asp?cmd=MWEDFResults&global\\_id=T0604100001&assigned\\_name=MW-1](https://geotracker.waterboards.ca.gov/profile_report.asp?cmd=MWEDFResults&global_id=T0604100001&assigned_name=MW-1)

**AB216**  
**West**  
**1/2 - 1 Mile**  
**Higher**

**CA WELLS      CAEDF000006079**

Well ID: T0604100092-MW-2      Well Type: MONITORING  
 Source: EDF      Other Name: MW-2  
 GAMA PFAS Testing: Not Reported  
 Groundwater Quality Data: [https://gamagroundwater.waterboards.ca.gov/gama/gamamap/public/GamaDataDisplay.asp?dataset=EDF&samp\\_date=&global\\_id=T0604100092&assigned\\_name=MW-2&store\\_num=](https://gamagroundwater.waterboards.ca.gov/gama/gamamap/public/GamaDataDisplay.asp?dataset=EDF&samp_date=&global_id=T0604100092&assigned_name=MW-2&store_num=)  
 GeoTracker Data: [https://geotracker.waterboards.ca.gov/profile\\_report.asp?cmd=MWEDFResults&global\\_id=T0604100092&assigned\\_name=MW-2](https://geotracker.waterboards.ca.gov/profile_report.asp?cmd=MWEDFResults&global_id=T0604100092&assigned_name=MW-2)

**AB217**  
**West**  
**1/2 - 1 Mile**  
**Higher**

**CA WELLS      CAEDF000000616**

Well ID: T0604100092-MW-5      Well Type: MONITORING  
 Source: EDF      Other Name: MW-5  
 GAMA PFAS Testing: Not Reported  
 Groundwater Quality Data: [https://gamagroundwater.waterboards.ca.gov/gama/gamamap/public/GamaDataDisplay.asp?dataset=EDF&samp\\_date=&global\\_id=T0604100092&assigned\\_name=MW-5&store\\_num=](https://gamagroundwater.waterboards.ca.gov/gama/gamamap/public/GamaDataDisplay.asp?dataset=EDF&samp_date=&global_id=T0604100092&assigned_name=MW-5&store_num=)

# GEOCHECK® - PHYSICAL SETTING SOURCE MAP FINDINGS

GeoTracker Data: [https://geotracker.waterboards.ca.gov/profile\\_report.asp?cmd=MWEDFResults&global\\_id=T0604100092&assigned\\_name=MW-5](https://geotracker.waterboards.ca.gov/profile_report.asp?cmd=MWEDFResults&global_id=T0604100092&assigned_name=MW-5)

**AB218**  
**West**  
**1/2 - 1 Mile**  
**Higher**

**CA WELLS CAEDF0000070103**

Well ID: T0604100168-SB-1 Well Type: MONITORING  
Source: EDF Other Name: SB-1  
GAMA PFAS Testing: Not Reported  
Groundwater Quality Data: [https://gamagroundwater.waterboards.ca.gov/gama/gamamap/public/GamaDataDisplay.asp?dataset=EDF&samp\\_date=&global\\_id=T0604100168&assigned\\_name=SB-1&store\\_num=](https://gamagroundwater.waterboards.ca.gov/gama/gamamap/public/GamaDataDisplay.asp?dataset=EDF&samp_date=&global_id=T0604100168&assigned_name=SB-1&store_num=)  
GeoTracker Data: [https://geotracker.waterboards.ca.gov/profile\\_report.asp?cmd=MWEDFResults&global\\_id=T0604100168&assigned\\_name=SB-1](https://geotracker.waterboards.ca.gov/profile_report.asp?cmd=MWEDFResults&global_id=T0604100168&assigned_name=SB-1)

**AE219**  
**West**  
**1/2 - 1 Mile**  
**Higher**

**CA WELLS CAEDF0000059826**

Well ID: T0604100092-MW-3 Well Type: MONITORING  
Source: EDF Other Name: MW-3  
GAMA PFAS Testing: Not Reported  
Groundwater Quality Data: [https://gamagroundwater.waterboards.ca.gov/gama/gamamap/public/GamaDataDisplay.asp?dataset=EDF&samp\\_date=&global\\_id=T0604100092&assigned\\_name=MW-3&store\\_num=](https://gamagroundwater.waterboards.ca.gov/gama/gamamap/public/GamaDataDisplay.asp?dataset=EDF&samp_date=&global_id=T0604100092&assigned_name=MW-3&store_num=)  
GeoTracker Data: [https://geotracker.waterboards.ca.gov/profile\\_report.asp?cmd=MWEDFResults&global\\_id=T0604100092&assigned\\_name=MW-3](https://geotracker.waterboards.ca.gov/profile_report.asp?cmd=MWEDFResults&global_id=T0604100092&assigned_name=MW-3)

**AB220**  
**West**  
**1/2 - 1 Mile**  
**Higher**

**CA WELLS CAEDF0000032533**

Well ID: T0604100168-MW-1 Well Type: MONITORING  
Source: EDF Other Name: MW-1  
GAMA PFAS Testing: Not Reported  
Groundwater Quality Data: [https://gamagroundwater.waterboards.ca.gov/gama/gamamap/public/GamaDataDisplay.asp?dataset=EDF&samp\\_date=&global\\_id=T0604100168&assigned\\_name=MW-1&store\\_num=](https://gamagroundwater.waterboards.ca.gov/gama/gamamap/public/GamaDataDisplay.asp?dataset=EDF&samp_date=&global_id=T0604100168&assigned_name=MW-1&store_num=)  
GeoTracker Data: [https://geotracker.waterboards.ca.gov/profile\\_report.asp?cmd=MWEDFResults&global\\_id=T0604100168&assigned\\_name=MW-1](https://geotracker.waterboards.ca.gov/profile_report.asp?cmd=MWEDFResults&global_id=T0604100168&assigned_name=MW-1)

**AD221**  
**SE**  
**1/2 - 1 Mile**  
**Higher**

**CA WELLS CAEDF0000040995**

Well ID: T0604128924-MW-2 Well Type: MONITORING  
Source: EDF Other Name: MW-2  
GAMA PFAS Testing: Not Reported  
Groundwater Quality Data: [https://gamagroundwater.waterboards.ca.gov/gama/gamamap/public/GamaDataDisplay.asp?dataset=EDF&samp\\_date=&global\\_id=T0604128924&assigned\\_name=MW-2&store\\_num=](https://gamagroundwater.waterboards.ca.gov/gama/gamamap/public/GamaDataDisplay.asp?dataset=EDF&samp_date=&global_id=T0604128924&assigned_name=MW-2&store_num=)  
GeoTracker Data: [https://geotracker.waterboards.ca.gov/profile\\_report.asp?cmd=MWEDFResults&global\\_id=T0604128924&assigned\\_name=MW-2](https://geotracker.waterboards.ca.gov/profile_report.asp?cmd=MWEDFResults&global_id=T0604128924&assigned_name=MW-2)

## GEOCHECK® - PHYSICAL SETTING SOURCE MAP FINDINGS

Map ID  
Direction  
Distance  
Elevation

Database      EDR ID Number

<b>AD222</b> <b>SE</b> <b>1/2 - 1 Mile</b> <b>Higher</b>	Site ID: Not Reported Groundwater Flow: Varies Shallow Water Depth: 2.45 Deep Water Depth: 4.90 Average Water Depth: Not Reported Date: 10/24/1990	<b>AQUIFLOW</b> <b>52837</b>
<b>AE223</b> <b>West</b> <b>1/2 - 1 Mile</b> <b>Higher</b>	Site ID: Not Reported Groundwater Flow: Not Reported Shallow Water Depth: 6.30 Deep Water Depth: 6.92 Average Water Depth: Not Reported Date: 07/02/1987	<b>AQUIFLOW</b> <b>50356</b>
<b>AE224</b> <b>West</b> <b>1/2 - 1 Mile</b> <b>Higher</b>	Well ID: T0604100168-MW-4 Source: EDF GAMA PFAS Testing: Not Reported Groundwater Quality Data: <a href="https://gamagroundwater.waterboards.ca.gov/gama/gamamap/public/GamaDataDisplay.asp?dataset=EDF&amp;samp_date=&amp;global_id=T0604100168&amp;assigned_name=MW-4&amp;store_num=">https://gamagroundwater.waterboards.ca.gov/gama/gamamap/public/GamaDataDisplay.asp?dataset=EDF&amp;samp_date=&amp;global_id=T0604100168&amp;assigned_name=MW-4&amp;store_num=</a> GeoTracker Data: <a href="https://geotracker.waterboards.ca.gov/profile_report.asp?cmd=MWEDFResults&amp;global_id=T0604100168&amp;assigned_name=MW-4">https://geotracker.waterboards.ca.gov/profile_report.asp?cmd=MWEDFResults&amp;global_id=T0604100168&amp;assigned_name=MW-4</a>	<b>CA WELLS</b> <b>CAEDF0000078186</b>  Well Type: MONITORING Other Name: MW-4
<b>AE225</b> <b>West</b> <b>1/2 - 1 Mile</b> <b>Higher</b>	Well ID: T0604100168-SB-3 Source: EDF GAMA PFAS Testing: Not Reported Groundwater Quality Data: <a href="https://gamagroundwater.waterboards.ca.gov/gama/gamamap/public/GamaDataDisplay.asp?dataset=EDF&amp;samp_date=&amp;global_id=T0604100168&amp;assigned_name=SB-3&amp;store_num=">https://gamagroundwater.waterboards.ca.gov/gama/gamamap/public/GamaDataDisplay.asp?dataset=EDF&amp;samp_date=&amp;global_id=T0604100168&amp;assigned_name=SB-3&amp;store_num=</a> GeoTracker Data: <a href="https://geotracker.waterboards.ca.gov/profile_report.asp?cmd=MWEDFResults&amp;global_id=T0604100168&amp;assigned_name=SB-3">https://geotracker.waterboards.ca.gov/profile_report.asp?cmd=MWEDFResults&amp;global_id=T0604100168&amp;assigned_name=SB-3</a>	<b>CA WELLS</b> <b>CAEDF0000039662</b>  Well Type: MONITORING Other Name: SB-3
<b>AE226</b> <b>West</b> <b>1/2 - 1 Mile</b> <b>Higher</b>	Well ID: T0604100168-MW-3 Source: EDF GAMA PFAS Testing: Not Reported Groundwater Quality Data: <a href="https://gamagroundwater.waterboards.ca.gov/gama/gamamap/public/GamaDataDisplay.asp?dataset=EDF&amp;samp_date=&amp;global_id=T0604100168&amp;assigned_name=MW-3&amp;store_num=">https://gamagroundwater.waterboards.ca.gov/gama/gamamap/public/GamaDataDisplay.asp?dataset=EDF&amp;samp_date=&amp;global_id=T0604100168&amp;assigned_name=MW-3&amp;store_num=</a> GeoTracker Data: <a href="https://geotracker.waterboards.ca.gov/profile_report.asp?cmd=MWEDFResults&amp;global_id=T0604100168&amp;assigned_name=MW-3">https://geotracker.waterboards.ca.gov/profile_report.asp?cmd=MWEDFResults&amp;global_id=T0604100168&amp;assigned_name=MW-3</a>	<b>CA WELLS</b> <b>CAEDF0000097079</b>  Well Type: MONITORING Other Name: MW-3

## GEOCHECK® - PHYSICAL SETTING SOURCE MAP FINDINGS

Map ID  
Direction  
Distance  
Elevation

Database      EDR ID Number

**AE227**  
West  
1/2 - 1 Mile  
Higher

CA WELLS      CAEDF0000098074

Well ID:	T0604100092-MW-1A	Well Type:	MONITORING
Source:	EDF	Other Name:	MW-1A
GAMA PFAS Testing:	Not Reported		
Groundwater Quality Data:	<a href="https://gamagroundwater.waterboards.ca.gov/gama/gamamap/public/GamaDataDisplay.asp?dataset=EDF&amp;samp_date=&amp;global_id=T0604100092&amp;assigned_name=MW-1A&amp;store_num=">https://gamagroundwater.waterboards.ca.gov/gama/gamamap/public/GamaDataDisplay.asp?dataset=EDF&amp;samp_date=&amp;global_id=T0604100092&amp;assigned_name=MW-1A&amp;store_num=</a>		
GeoTracker Data:	<a href="https://geotracker.waterboards.ca.gov/profile_report.asp?cmd=MWEDFResults&amp;global_id=T0604100092&amp;assigned_name=MW-1A">https://geotracker.waterboards.ca.gov/profile_report.asp?cmd=MWEDFResults&amp;global_id=T0604100092&amp;assigned_name=MW-1A</a>		

**AE228**  
West  
1/2 - 1 Mile  
Higher

CA WELLS      CAEDF0000049834

Well ID:	T0604100092-MW-1	Well Type:	MONITORING
Source:	EDF	Other Name:	MW-1
GAMA PFAS Testing:	Not Reported		
Groundwater Quality Data:	<a href="https://gamagroundwater.waterboards.ca.gov/gama/gamamap/public/GamaDataDisplay.asp?dataset=EDF&amp;samp_date=&amp;global_id=T0604100092&amp;assigned_name=MW-1&amp;store_num=">https://gamagroundwater.waterboards.ca.gov/gama/gamamap/public/GamaDataDisplay.asp?dataset=EDF&amp;samp_date=&amp;global_id=T0604100092&amp;assigned_name=MW-1&amp;store_num=</a>		
GeoTracker Data:	<a href="https://geotracker.waterboards.ca.gov/profile_report.asp?cmd=MWEDFResults&amp;global_id=T0604100092&amp;assigned_name=MW-1">https://geotracker.waterboards.ca.gov/profile_report.asp?cmd=MWEDFResults&amp;global_id=T0604100092&amp;assigned_name=MW-1</a>		

**AE229**  
West  
1/2 - 1 Mile  
Higher

CA WELLS      CAEDF0000073480

Well ID:	T0604100092-MW-4	Well Type:	MONITORING
Source:	EDF	Other Name:	MW-4
GAMA PFAS Testing:	Not Reported		
Groundwater Quality Data:	<a href="https://gamagroundwater.waterboards.ca.gov/gama/gamamap/public/GamaDataDisplay.asp?dataset=EDF&amp;samp_date=&amp;global_id=T0604100092&amp;assigned_name=MW-4&amp;store_num=">https://gamagroundwater.waterboards.ca.gov/gama/gamamap/public/GamaDataDisplay.asp?dataset=EDF&amp;samp_date=&amp;global_id=T0604100092&amp;assigned_name=MW-4&amp;store_num=</a>		
GeoTracker Data:	<a href="https://geotracker.waterboards.ca.gov/profile_report.asp?cmd=MWEDFResults&amp;global_id=T0604100092&amp;assigned_name=MW-4">https://geotracker.waterboards.ca.gov/profile_report.asp?cmd=MWEDFResults&amp;global_id=T0604100092&amp;assigned_name=MW-4</a>		

**AE230**  
West  
1/2 - 1 Mile  
Higher

CA WELLS      CAEDF0000057427

Well ID:	T0604100168-MW-2	Well Type:	MONITORING
Source:	EDF	Other Name:	MW-2
GAMA PFAS Testing:	Not Reported		
Groundwater Quality Data:	<a href="https://gamagroundwater.waterboards.ca.gov/gama/gamamap/public/GamaDataDisplay.asp?dataset=EDF&amp;samp_date=&amp;global_id=T0604100168&amp;assigned_name=MW-2&amp;store_num=">https://gamagroundwater.waterboards.ca.gov/gama/gamamap/public/GamaDataDisplay.asp?dataset=EDF&amp;samp_date=&amp;global_id=T0604100168&amp;assigned_name=MW-2&amp;store_num=</a>		
GeoTracker Data:	<a href="https://geotracker.waterboards.ca.gov/profile_report.asp?cmd=MWEDFResults&amp;global_id=T0604100168&amp;assigned_name=MW-2">https://geotracker.waterboards.ca.gov/profile_report.asp?cmd=MWEDFResults&amp;global_id=T0604100168&amp;assigned_name=MW-2</a>		

## GEOCHECK® - PHYSICAL SETTING SOURCE MAP FINDINGS

Map ID  
Direction  
Distance  
Elevation

Database      EDR ID Number

**AF231**  
**SE**  
**1/2 - 1 Mile**  
**Higher**

**CA WELLS      CAEDF0000132956**

Well ID:	T0604100051-OBW2	Well Type:	MONITORING
Source:	EDF	Other Name:	OBW2
GAMA PFAS Testing:	Not Reported		
Groundwater Quality Data:	<a href="https://gamagroundwater.waterboards.ca.gov/gama/gamamap/public/GamaDataDisplay.asp?dataset=EDF&amp;samp_date=&amp;global_id=T0604100051&amp;assigned_name=OBW2&amp;store_num=">https://gamagroundwater.waterboards.ca.gov/gama/gamamap/public/GamaDataDisplay.asp?dataset=EDF&amp;samp_date=&amp;global_id=T0604100051&amp;assigned_name=OBW2&amp;store_num=</a>		
GeoTracker Data:	<a href="https://geotracker.waterboards.ca.gov/profile_report.asp?cmd=MWEDFResults&amp;global_id=T0604100051&amp;assigned_name=OBW2">https://geotracker.waterboards.ca.gov/profile_report.asp?cmd=MWEDFResults&amp;global_id=T0604100051&amp;assigned_name=OBW2</a>		

**AF232**  
**SE**  
**1/2 - 1 Mile**  
**Higher**

**CA WELLS      CAEDF0000114105**

Well ID:	T0604100051-MW1	Well Type:	MONITORING
Source:	EDF	Other Name:	MW1
GAMA PFAS Testing:	Not Reported		
Groundwater Quality Data:	<a href="https://gamagroundwater.waterboards.ca.gov/gama/gamamap/public/GamaDataDisplay.asp?dataset=EDF&amp;samp_date=&amp;global_id=T0604100051&amp;assigned_name=MW1&amp;store_num=">https://gamagroundwater.waterboards.ca.gov/gama/gamamap/public/GamaDataDisplay.asp?dataset=EDF&amp;samp_date=&amp;global_id=T0604100051&amp;assigned_name=MW1&amp;store_num=</a>		
GeoTracker Data:	<a href="https://geotracker.waterboards.ca.gov/profile_report.asp?cmd=MWEDFResults&amp;global_id=T0604100051&amp;assigned_name=MW1">https://geotracker.waterboards.ca.gov/profile_report.asp?cmd=MWEDFResults&amp;global_id=T0604100051&amp;assigned_name=MW1</a>		

**AF233**  
**SE**  
**1/2 - 1 Mile**  
**Higher**

**CA WELLS      CAEDF0000039044**

Well ID:	T0604100051-OBW3	Well Type:	MONITORING
Source:	EDF	Other Name:	OBW3
GAMA PFAS Testing:	Not Reported		
Groundwater Quality Data:	<a href="https://gamagroundwater.waterboards.ca.gov/gama/gamamap/public/GamaDataDisplay.asp?dataset=EDF&amp;samp_date=&amp;global_id=T0604100051&amp;assigned_name=OBW3&amp;store_num=">https://gamagroundwater.waterboards.ca.gov/gama/gamamap/public/GamaDataDisplay.asp?dataset=EDF&amp;samp_date=&amp;global_id=T0604100051&amp;assigned_name=OBW3&amp;store_num=</a>		
GeoTracker Data:	<a href="https://geotracker.waterboards.ca.gov/profile_report.asp?cmd=MWEDFResults&amp;global_id=T0604100051&amp;assigned_name=OBW3">https://geotracker.waterboards.ca.gov/profile_report.asp?cmd=MWEDFResults&amp;global_id=T0604100051&amp;assigned_name=OBW3</a>		

**AF234**  
**SE**  
**1/2 - 1 Mile**  
**Higher**

**CA WELLS      CAEDF0000121165**

Well ID:	T0604100051-OBW4	Well Type:	MONITORING
Source:	EDF	Other Name:	OBW4
GAMA PFAS Testing:	Not Reported		
Groundwater Quality Data:	<a href="https://gamagroundwater.waterboards.ca.gov/gama/gamamap/public/GamaDataDisplay.asp?dataset=EDF&amp;samp_date=&amp;global_id=T0604100051&amp;assigned_name=OBW4&amp;store_num=">https://gamagroundwater.waterboards.ca.gov/gama/gamamap/public/GamaDataDisplay.asp?dataset=EDF&amp;samp_date=&amp;global_id=T0604100051&amp;assigned_name=OBW4&amp;store_num=</a>		
GeoTracker Data:	<a href="https://geotracker.waterboards.ca.gov/profile_report.asp?cmd=MWEDFResults&amp;global_id=T0604100051&amp;assigned_name=OBW4">https://geotracker.waterboards.ca.gov/profile_report.asp?cmd=MWEDFResults&amp;global_id=T0604100051&amp;assigned_name=OBW4</a>		

## GEOCHECK® - PHYSICAL SETTING SOURCE MAP FINDINGS

Map ID  
Direction  
Distance  
Elevation

Database      EDR ID Number

**AF235**  
**SE**  
**1/2 - 1 Mile**  
**Higher**

**CA WELLS      CAEDF0000105596**

Well ID: T0604100051-OBW5      Well Type: MONITORING  
Source: EDF      Other Name: OBW5  
GAMA PFAS Testing: Not Reported  
Groundwater Quality Data: [https://gamagroundwater.waterboards.ca.gov/gama/gamamap/public/GamaDataDisplay.asp?dataset=EDF&samp\\_date=&global\\_id=T0604100051&assigned\\_name=OBW5&store\\_num=](https://gamagroundwater.waterboards.ca.gov/gama/gamamap/public/GamaDataDisplay.asp?dataset=EDF&samp_date=&global_id=T0604100051&assigned_name=OBW5&store_num=)  
GeoTracker Data: [https://geotracker.waterboards.ca.gov/profile\\_report.asp?cmd=MWEDFResults&global\\_id=T0604100051&assigned\\_name=OBW5](https://geotracker.waterboards.ca.gov/profile_report.asp?cmd=MWEDFResults&global_id=T0604100051&assigned_name=OBW5)

**AF236**  
**SE**  
**1/2 - 1 Mile**  
**Higher**

**CA WELLS      CAEDF0000110857**

Well ID: T0604100051-MW2      Well Type: MONITORING  
Source: EDF      Other Name: MW2  
GAMA PFAS Testing: Not Reported  
Groundwater Quality Data: [https://gamagroundwater.waterboards.ca.gov/gama/gamamap/public/GamaDataDisplay.asp?dataset=EDF&samp\\_date=&global\\_id=T0604100051&assigned\\_name=MW2&store\\_num=](https://gamagroundwater.waterboards.ca.gov/gama/gamamap/public/GamaDataDisplay.asp?dataset=EDF&samp_date=&global_id=T0604100051&assigned_name=MW2&store_num=)  
GeoTracker Data: [https://geotracker.waterboards.ca.gov/profile\\_report.asp?cmd=MWEDFResults&global\\_id=T0604100051&assigned\\_name=MW2](https://geotracker.waterboards.ca.gov/profile_report.asp?cmd=MWEDFResults&global_id=T0604100051&assigned_name=MW2)

**AG237**  
**SE**  
**1/2 - 1 Mile**  
**Higher**

**AQUIFLOW      52894**

Site ID: Not Reported  
Groundwater Flow: Varies  
Shallow Water Depth: 0.03  
Deep Water Depth: 2.58  
Average Water Depth: Not Reported  
Date: 07/13/1994

**AF238**  
**SE**  
**1/2 - 1 Mile**  
**Higher**

**CA WELLS      CAEDF0000021830**

Well ID: T0604100051-MW3      Well Type: MONITORING  
Source: EDF      Other Name: MW3  
GAMA PFAS Testing: Not Reported  
Groundwater Quality Data: [https://gamagroundwater.waterboards.ca.gov/gama/gamamap/public/GamaDataDisplay.asp?dataset=EDF&samp\\_date=&global\\_id=T0604100051&assigned\\_name=MW3&store\\_num=](https://gamagroundwater.waterboards.ca.gov/gama/gamamap/public/GamaDataDisplay.asp?dataset=EDF&samp_date=&global_id=T0604100051&assigned_name=MW3&store_num=)  
GeoTracker Data: [https://geotracker.waterboards.ca.gov/profile\\_report.asp?cmd=MWEDFResults&global\\_id=T0604100051&assigned\\_name=MW3](https://geotracker.waterboards.ca.gov/profile_report.asp?cmd=MWEDFResults&global_id=T0604100051&assigned_name=MW3)

**AG239**  
**SE**  
**1/2 - 1 Mile**  
**Higher**

**CA WELLS      CAEDF0000104602**

Well ID: T0604100325-MW-4      Well Type: MONITORING  
Source: EDF      Other Name: MW-4

## GEOCHECK® - PHYSICAL SETTING SOURCE MAP FINDINGS

GAMA PFAS Testing: Not Reported  
 Groundwater Quality Data: [https://gamagroundwater.waterboards.ca.gov/gama/gamamap/public/GamaDataDisplay.asp?dataset=EDF&samp\\_date=&global\\_id=T0604100325&assigned\\_name=MW-4&store\\_num=](https://gamagroundwater.waterboards.ca.gov/gama/gamamap/public/GamaDataDisplay.asp?dataset=EDF&samp_date=&global_id=T0604100325&assigned_name=MW-4&store_num=)  
 GeoTracker Data: [https://geotracker.waterboards.ca.gov/profile\\_report.asp?cmd=MWEDFResults&global\\_id=T0604100325&assigned\\_name=MW-4](https://geotracker.waterboards.ca.gov/profile_report.asp?cmd=MWEDFResults&global_id=T0604100325&assigned_name=MW-4)

**AG240**  
**SE**  
**1/2 - 1 Mile**  
**Higher**

**CA WELLS      CAEDF0000039890**

Well ID: T0604100325-MW-3      Well Type: MONITORING  
 Source: EDF      Other Name: MW-3  
 GAMA PFAS Testing: Not Reported  
 Groundwater Quality Data: [https://gamagroundwater.waterboards.ca.gov/gama/gamamap/public/GamaDataDisplay.asp?dataset=EDF&samp\\_date=&global\\_id=T0604100325&assigned\\_name=MW-3&store\\_num=](https://gamagroundwater.waterboards.ca.gov/gama/gamamap/public/GamaDataDisplay.asp?dataset=EDF&samp_date=&global_id=T0604100325&assigned_name=MW-3&store_num=)  
 GeoTracker Data: [https://geotracker.waterboards.ca.gov/profile\\_report.asp?cmd=MWEDFResults&global\\_id=T0604100325&assigned\\_name=MW-3](https://geotracker.waterboards.ca.gov/profile_report.asp?cmd=MWEDFResults&global_id=T0604100325&assigned_name=MW-3)

**AG241**  
**SE**  
**1/2 - 1 Mile**  
**Higher**

**CA WELLS      CAEDF0000089931**

Well ID: T0604100325-MW-1      Well Type: MONITORING  
 Source: EDF      Other Name: MW-1  
 GAMA PFAS Testing: Not Reported  
 Groundwater Quality Data: [https://gamagroundwater.waterboards.ca.gov/gama/gamamap/public/GamaDataDisplay.asp?dataset=EDF&samp\\_date=&global\\_id=T0604100325&assigned\\_name=MW-1&store\\_num=](https://gamagroundwater.waterboards.ca.gov/gama/gamamap/public/GamaDataDisplay.asp?dataset=EDF&samp_date=&global_id=T0604100325&assigned_name=MW-1&store_num=)  
 GeoTracker Data: [https://geotracker.waterboards.ca.gov/profile\\_report.asp?cmd=MWEDFResults&global\\_id=T0604100325&assigned\\_name=MW-1](https://geotracker.waterboards.ca.gov/profile_report.asp?cmd=MWEDFResults&global_id=T0604100325&assigned_name=MW-1)

**AG242**  
**SE**  
**1/2 - 1 Mile**  
**Higher**

**CA WELLS      CAEDF0000123985**

Well ID: T0604100325-MW-2      Well Type: MONITORING  
 Source: EDF      Other Name: MW-2  
 GAMA PFAS Testing: Not Reported  
 Groundwater Quality Data: [https://gamagroundwater.waterboards.ca.gov/gama/gamamap/public/GamaDataDisplay.asp?dataset=EDF&samp\\_date=&global\\_id=T0604100325&assigned\\_name=MW-2&store\\_num=](https://gamagroundwater.waterboards.ca.gov/gama/gamamap/public/GamaDataDisplay.asp?dataset=EDF&samp_date=&global_id=T0604100325&assigned_name=MW-2&store_num=)  
 GeoTracker Data: [https://geotracker.waterboards.ca.gov/profile\\_report.asp?cmd=MWEDFResults&global\\_id=T0604100325&assigned\\_name=MW-2](https://geotracker.waterboards.ca.gov/profile_report.asp?cmd=MWEDFResults&global_id=T0604100325&assigned_name=MW-2)

**1G**  
**NNE**  
**1/2 - 1 Mile**  
**Lower**

Site ID: Not Reported  
 Groundwater Flow: NE  
 Shallow Water Depth: 11  
 Deep Water Depth: 14  
 Average Water Depth: Not Reported  
 Date: 06/13/1994

**AQUIFLOW      52830**



## GEOCHECK® - PHYSICAL SETTING SOURCE MAP FINDINGS

Map ID Direction Distance Elevation			Database	EDR ID Number
<b>2G</b> <b>West</b> <b>1/2 - 1 Mile</b> <b>Lower</b>	Site ID: Groundwater Flow: Shallow Water Depth: Deep Water Depth: Average Water Depth: Date:	Not Reported SW 5.87 20.83 Not Reported 06/11/1997	<b>AQUIFLOW</b>	<b>50398</b>
<b>3G</b> <b>WNW</b> <b>1/8 - 1/4 Mile</b> <b>Lower</b>	Site ID: Groundwater Flow: Shallow Water Depth: Deep Water Depth: Average Water Depth: Date:	Not Reported Varies 1.20 8.83 Not Reported 12/1992	<b>AQUIFLOW</b>	<b>50371</b>
<b>4G</b> <b>WNW</b> <b>1/8 - 1/4 Mile</b> <b>Lower</b>	Site ID: Groundwater Flow: Shallow Water Depth: Deep Water Depth: Average Water Depth: Date:	Not Reported S 3.30 10.5 Not Reported 08/07/1995	<b>AQUIFLOW</b>	<b>52947</b>
<b>5G</b> <b>WNW</b> <b>1/8 - 1/4 Mile</b> <b>Lower</b>	Site ID: Groundwater Flow: Shallow Water Depth: Deep Water Depth: Average Water Depth: Date:	Not Reported SE 3.5 5 Not Reported 05/22/1991	<b>AQUIFLOW</b>	<b>50396</b>
<b>6G</b> <b>West</b> <b>1/2 - 1 Mile</b> <b>Lower</b>	Site ID: Groundwater Flow: Shallow Water Depth: Deep Water Depth: Average Water Depth: Date:	Not Reported Varies 2.63 6.27 Not Reported 08/17/1995	<b>AQUIFLOW</b>	<b>52901</b>
<b>7G</b> <b>WNW</b> <b>1/8 - 1/4 Mile</b> <b>Lower</b>	Site ID: Groundwater Flow: Shallow Water Depth: Deep Water Depth: Average Water Depth: Date:	Not Reported SSW 4 6 Not Reported 09/16/1998	<b>AQUIFLOW</b>	<b>52944</b>
<b>8G</b> <b>WNW</b> <b>1/8 - 1/4 Mile</b> <b>Lower</b>	Site ID: Groundwater Flow: Shallow Water Depth: Deep Water Depth: Average Water Depth: Date:	Not Reported Varies 5.4 6.3 Not Reported 12/1989	<b>AQUIFLOW</b>	<b>52945</b>

## GEOCHECK® - PHYSICAL SETTING SOURCE MAP FINDINGS

Map ID	Direction	Distance	Elevation	Database	EDR ID Number
<b>9G</b>					
<b>West</b>	Site ID:	Not Reported		<b>AQUIFLOW</b>	<b>50376</b>
<b>1/2 - 1 Mile</b>	Groundwater Flow:	Varies			
<b>Lower</b>	Shallow Water Depth:	3.38			
	Deep Water Depth:	8.79			
	Average Water Depth:	Not Reported			
	Date:	09/12/1996			
<hr/>					
<b>10G</b>					
<b>West</b>	Site ID:	Not Reported		<b>AQUIFLOW</b>	<b>50382</b>
<b>1/4 - 1/2 Mile</b>	Groundwater Flow:	E			
<b>Lower</b>	Shallow Water Depth:	6.0			
	Deep Water Depth:	7.5			
	Average Water Depth:	Not Reported			
	Date:	08/02/1995			
<hr/>					
<b>11G</b>					
<b>West</b>	Site ID:	Not Reported		<b>AQUIFLOW</b>	<b>52903</b>
<b>1/2 - 1 Mile</b>	Groundwater Flow:	SE			
<b>Lower</b>	Shallow Water Depth:	Not Reported			
	Deep Water Depth:	Not Reported			
	Average Water Depth:	7.1			
	Date:	07/02/1991			
<hr/>					
<b>12G</b>					
<b>West</b>	Site ID:	Not Reported		<b>AQUIFLOW</b>	<b>50386</b>
<b>1/4 - 1/2 Mile</b>	Groundwater Flow:	Not Reported			
<b>Lower</b>	Shallow Water Depth:	Not Reported			
	Deep Water Depth:	Not Reported			
	Average Water Depth:	6			
	Date:	03/11/1998			
<hr/>					
<b>13G</b>					
<b>East</b>	Site ID:	Not Reported		<b>AQUIFLOW</b>	<b>52932</b>
<b>0 - 1/8 Mile</b>	Groundwater Flow:	SE			
<b>Lower</b>	Shallow Water Depth:	4.5			
	Deep Water Depth:	7.5			
	Average Water Depth:	Not Reported			
	Date:	12/16/1992			
<hr/>					
<b>14G</b>					
<b>West</b>	Site ID:	Not Reported		<b>AQUIFLOW</b>	<b>50356</b>
<b>1/2 - 1 Mile</b>	Groundwater Flow:	Not Reported			
<b>Lower</b>	Shallow Water Depth:	6.30			
	Deep Water Depth:	6.92			
	Average Water Depth:	Not Reported			
	Date:	07/02/1987			
<hr/>					
<b>15G</b>					
<b>West</b>	Site ID:	Not Reported		<b>AQUIFLOW</b>	<b>50351</b>
<b>1/2 - 1 Mile</b>	Groundwater Flow:	NNE			
<b>Lower</b>	Shallow Water Depth:	2.78			
	Deep Water Depth:	9.52			
	Average Water Depth:	Not Reported			
	Date:	02/17/1999			

## GEOCHECK® - PHYSICAL SETTING SOURCE MAP FINDINGS

Map ID Direction Distance Elevation			Database	EDR ID Number
<b>16G</b> <b>East</b> <b>1/2 - 1 Mile</b> <b>Lower</b>	Site ID: Groundwater Flow: Shallow Water Depth: Deep Water Depth: Average Water Depth: Date:	Not Reported Varies Not Reported Not Reported 180 01/28/1993	<b>AQUIFLOW</b>	<b>52909</b>
<b>17G</b> <b>West</b> <b>1/2 - 1 Mile</b> <b>Lower</b>	Site ID: Groundwater Flow: Shallow Water Depth: Deep Water Depth: Average Water Depth: Date:	Not Reported SE 2.45 5.09 Not Reported 06/01/1999	<b>AQUIFLOW</b>	<b>50352</b>
<b>18G</b> <b>West</b> <b>1/8 - 1/4 Mile</b> <b>Lower</b>	Site ID: Groundwater Flow: Shallow Water Depth: Deep Water Depth: Average Water Depth: Date:	Not Reported Not Reported 3.92 4.90 Not Reported 07/08/1996	<b>AQUIFLOW</b>	<b>52900</b>
<b>19G</b> <b>West</b> <b>1/2 - 1 Mile</b> <b>Lower</b>	Site ID: Groundwater Flow: Shallow Water Depth: Deep Water Depth: Average Water Depth: Date:	Not Reported SSE 3.3 3.6 Not Reported 02/08/1994	<b>AQUIFLOW</b>	<b>50347</b>
<b>20G</b> <b>West</b> <b>1/4 - 1/2 Mile</b> <b>Lower</b>	Site ID: Groundwater Flow: Shallow Water Depth: Deep Water Depth: Average Water Depth: Date:	Not Reported SSE 4.5 5.5 Not Reported 02/26/1991	<b>AQUIFLOW</b>	<b>52870</b>
<b>21G</b> <b>SW</b> <b>0 - 1/8 Mile</b> <b>Lower</b>	Site ID: Groundwater Flow: Shallow Water Depth: Deep Water Depth: Average Water Depth: Date:	Not Reported Varies 2.43 7.28 Not Reported 12/23/1997	<b>AQUIFLOW</b>	<b>52899</b>
<b>22G</b> <b>SE</b> <b>0 - 1/8 Mile</b> <b>Lower</b>	Site ID: Groundwater Flow: Shallow Water Depth: Deep Water Depth: Average Water Depth: Date:	Not Reported Not Reported 3.09 6.26 Not Reported 06/1/1999	<b>AQUIFLOW</b>	<b>52882</b>

## GEOCHECK® - PHYSICAL SETTING SOURCE MAP FINDINGS

Map ID Direction Distance Elevation			Database	EDR ID Number
<b>23G</b> <b>SE</b> <b>0 - 1/8 Mile</b> <b>Lower</b>	Site ID: Groundwater Flow: Shallow Water Depth: Deep Water Depth: Average Water Depth: Date:	Not Reported W 0.80 5.45 Not Reported 06/07/1999	<b>AQUIFLOW</b>	<b>52878</b>
<b>24G</b> <b>WSW</b> <b>1/8 - 1/4 Mile</b> <b>Lower</b>	Site ID: Groundwater Flow: Shallow Water Depth: Deep Water Depth: Average Water Depth: Date:	Not Reported Varies Not Reported Not Reported 7.5 04/16/1990	<b>AQUIFLOW</b>	<b>52845</b>
<b>25G</b> <b>SW</b> <b>1/8 - 1/4 Mile</b> <b>Lower</b>	Site ID: Groundwater Flow: Shallow Water Depth: Deep Water Depth: Average Water Depth: Date:	Not Reported SE 3.99 7.30 Not Reported 07/24/1996	<b>AQUIFLOW</b>	<b>52908</b>
<b>26G</b> <b>SE</b> <b>1/8 - 1/4 Mile</b> <b>Lower</b>	Site ID: Groundwater Flow: Shallow Water Depth: Deep Water Depth: Average Water Depth: Date:	Not Reported SW 1.80 6.25 Not Reported 05/28/1999	<b>AQUIFLOW</b>	<b>52875</b>
<b>27G</b> <b>SW</b> <b>0 - 1/8 Mile</b> <b>Lower</b>	Site ID: Groundwater Flow: Shallow Water Depth: Deep Water Depth: Average Water Depth: Date:	Not Reported Varies 1.09 10.30 Not Reported 07/14/1999	<b>AQUIFLOW</b>	<b>52905</b>
<b>28G</b> <b>SSW</b> <b>0 - 1/8 Mile</b> <b>Lower</b>	Site ID: Groundwater Flow: Shallow Water Depth: Deep Water Depth: Average Water Depth: Date:	Not Reported Varies 0.49 9.63 Not Reported 01/15/1997	<b>AQUIFLOW</b>	<b>52929</b>
<b>29G</b> <b>WSW</b> <b>1/2 - 1 Mile</b> <b>Lower</b>	Site ID: Groundwater Flow: Shallow Water Depth: Deep Water Depth: Average Water Depth: Date:	Not Reported Varies Not Reported Not Reported 5 03/1993	<b>AQUIFLOW</b>	<b>52906</b>

## GEOCHECK® - PHYSICAL SETTING SOURCE MAP FINDINGS

Map ID Direction Distance Elevation			Database	EDR ID Number
<b>30G SSW 1/8 - 1/4 Mile Lower</b>	Site ID: Groundwater Flow: Shallow Water Depth: Deep Water Depth: Average Water Depth: Date:	Not Reported Varies 1.57 6.93 Not Reported 05/21/1996	<b>AQUIFLOW</b>	<b>52842</b>
<b>31G ESE 1/4 - 1/2 Mile Lower</b>	Site ID: Groundwater Flow: Shallow Water Depth: Deep Water Depth: Average Water Depth: Date:	Not Reported Varies 1.13 4.44 Not Reported 11/20/1997	<b>AQUIFLOW</b>	<b>50368</b>
<b>32G SW 1/4 - 1/2 Mile Lower</b>	Site ID: Groundwater Flow: Shallow Water Depth: Deep Water Depth: Average Water Depth: Date:	Not Reported Not Reported 1 2 Not Reported 07/09/1993	<b>AQUIFLOW</b>	<b>52910</b>
<b>33G SW 1/4 - 1/2 Mile Lower</b>	Site ID: Groundwater Flow: Shallow Water Depth: Deep Water Depth: Average Water Depth: Date:	Not Reported SE 4.67 8.96 Not Reported 11/10/1995	<b>AQUIFLOW</b>	<b>52913</b>
<b>34G SSE 1/4 - 1/2 Mile Lower</b>	Site ID: Groundwater Flow: Shallow Water Depth: Deep Water Depth: Average Water Depth: Date:	Not Reported Not Reported Not Reported Not Reported 5 06/15/1989	<b>AQUIFLOW</b>	<b>52936</b>
<b>35G SSE 1/4 - 1/2 Mile Lower</b>	Site ID: Groundwater Flow: Shallow Water Depth: Deep Water Depth: Average Water Depth: Date:	Not Reported Not Reported Not Reported Not Reported 5 06/15/1989	<b>AQUIFLOW</b>	<b>52937</b>
<b>36G SE 1/2 - 1 Mile Lower</b>	Site ID: Groundwater Flow: Shallow Water Depth: Deep Water Depth: Average Water Depth: Date:	Not Reported Varies 1.35 3.29 Not Reported 09/08/1995	<b>AQUIFLOW</b>	<b>50367</b>

## GEOCHECK® - PHYSICAL SETTING SOURCE MAP FINDINGS

Map ID Direction Distance Elevation			Database	EDR ID Number
<b>37G SSE 1/4 - 1/2 Mile Lower</b>	Site ID: Groundwater Flow: Shallow Water Depth: Deep Water Depth: Average Water Depth: Date:	Not Reported Varies 0.50 5.11 Not Reported 12/06/1996	<b>AQUIFLOW</b>	<b>52898</b>
<b>38G SE 1/2 - 1 Mile Lower</b>	Site ID: Groundwater Flow: Shallow Water Depth: Deep Water Depth: Average Water Depth: Date:	Not Reported Not Reported 1.25 3.46 Not Reported 08/23/1993	<b>AQUIFLOW</b>	<b>52918</b>
<b>39G SSE 1/2 - 1 Mile Lower</b>	Site ID: Groundwater Flow: Shallow Water Depth: Deep Water Depth: Average Water Depth: Date:	Not Reported S 5.0 5.5 Not Reported 11/13/1992	<b>AQUIFLOW</b>	<b>52923</b>
<b>40G SSE 1/2 - 1 Mile Lower</b>	Site ID: Groundwater Flow: Shallow Water Depth: Deep Water Depth: Average Water Depth: Date:	Not Reported S 5.0 5.5 Not Reported 11/13/1992	<b>AQUIFLOW</b>	<b>52924</b>
<b>41G SE 1/2 - 1 Mile Lower</b>	Site ID: Groundwater Flow: Shallow Water Depth: Deep Water Depth: Average Water Depth: Date:	Not Reported Varies 2.45 4.90 Not Reported 10/24/1990	<b>AQUIFLOW</b>	<b>52837</b>
<b>42G SSE 1/2 - 1 Mile Lower</b>	Site ID: Groundwater Flow: Shallow Water Depth: Deep Water Depth: Average Water Depth: Date:	Not Reported SW 6.92 7.95 Not Reported 06/20/1995	<b>AQUIFLOW</b>	<b>52917</b>
<b>43G SSW 1/2 - 1 Mile Lower</b>	Site ID: Groundwater Flow: Shallow Water Depth: Deep Water Depth: Average Water Depth: Date:	Not Reported Varies 3.22 6.00 Not Reported 09/08/1995	<b>AQUIFLOW</b>	<b>52927</b>

## GEOCHECK® - PHYSICAL SETTING SOURCE MAP FINDINGS

Map ID  
Direction  
Distance  
Elevation

Database      EDR ID Number

---

<b>44G SSW 1/2 - 1 Mile Lower</b>	Site ID: Groundwater Flow: Shallow Water Depth: Deep Water Depth: Average Water Depth: Date:	Not Reported NE 1.90 2.56 Not Reported 03/22/1995	<b>AQUIFLOW</b>	<b>52949</b>
---	---	--	-----------------	--------------

---

<b>45G South 1/2 - 1 Mile Lower</b>	Site ID: Groundwater Flow: Shallow Water Depth: Deep Water Depth: Average Water Depth: Date:	Not Reported Varies 1.28 2.14 Not Reported 01/25/1996	<b>AQUIFLOW</b>	<b>52864</b>
---	---	--	-----------------	--------------

---

<b>46G SE 1/2 - 1 Mile Lower</b>	Site ID: Groundwater Flow: Shallow Water Depth: Deep Water Depth: Average Water Depth: Date:	Not Reported Varies 0.03 2.58 Not Reported 07/13/1994	<b>AQUIFLOW</b>	<b>52894</b>
--	---	--	-----------------	--------------

---

<b>47G South 1/2 - 1 Mile Lower</b>	Site ID: Groundwater Flow: Shallow Water Depth: Deep Water Depth: Average Water Depth: Date:	Not Reported Not Reported 9 10 Not Reported 07/23/1993	<b>AQUIFLOW</b>	<b>52866</b>
---	---	---	-----------------	--------------

---

<b>48G SE 1/2 - 1 Mile Lower</b>	Site ID: Groundwater Flow: Shallow Water Depth: Deep Water Depth: Average Water Depth: Date:	Not Reported Not Reported Not Reported Not Reported 3 07/24/1992	<b>AQUIFLOW</b>	<b>52940</b>
--	---	---	-----------------	--------------

---

<b>49G SE 1/2 - 1 Mile Lower</b>	Site ID: Groundwater Flow: Shallow Water Depth: Deep Water Depth: Average Water Depth: Date:	Not Reported Not Reported Not Reported Not Reported 3 07/24/1992	<b>AQUIFLOW</b>	<b>52939</b>
--	---	---	-----------------	--------------

# GEOCHECK® - PHYSICAL SETTING SOURCE MAP FINDINGS RADON

## AREA RADON INFORMATION

State Database: CA Radon

### Radon Test Results

Zipcode	Num Tests	> 4 pCi/L
94901	41	0

Federal EPA Radon Zone for MARIN County: 3

- Note: Zone 1 indoor average level > 4 pCi/L.  
 : Zone 2 indoor average level  $\geq$  2 pCi/L and  $\leq$  4 pCi/L.  
 : Zone 3 indoor average level < 2 pCi/L.

---

Federal Area Radon Information for Zip Code: 94901

Number of sites tested: 5

Area	Average Activity	% <4 pCi/L	% 4-20 pCi/L	% >20 pCi/L
Living Area - 1st Floor	0.420 pCi/L	100%	0%	0%
Living Area - 2nd Floor	Not Reported	Not Reported	Not Reported	Not Reported
Basement	0.900 pCi/L	100%	0%	0%



# PHYSICAL SETTING SOURCE RECORDS SEARCHED

## TOPOGRAPHIC INFORMATION

### USGS 7.5' Digital Elevation Model (DEM)

Source: United States Geologic Survey

EDR acquired the USGS 7.5' Digital Elevation Model in 2002 and updated it in 2006. The 7.5 minute DEM corresponds to the USGS 1:24,000- and 1:25,000-scale topographic quadrangle maps. The DEM provides elevation data with consistent elevation units and projection.

### Current USGS 7.5 Minute Topographic Map

Source: U.S. Geological Survey

## HYDROLOGIC INFORMATION

Flood Zone Data: This data was obtained from the Federal Emergency Management Agency (FEMA). It depicts 100-year and 500-year flood zones as defined by FEMA. It includes the National Flood Hazard Layer (NFHL) which incorporates Flood Insurance Rate Map (FIRM) data and Q3 data from FEMA in areas not covered by NFHL.

Source: FEMA

Telephone: 877-336-2627

Date of Government Version: 2003, 2015

NWI: National Wetlands Inventory. This data, available in select counties across the country, was obtained by EDR in 2002, 2005, 2010 and 2015 from the U.S. Fish and Wildlife Service.

### State Wetlands Data: Wetland Inventory

Source: Department of Fish and Wildlife

Telephone: 916-445-0411

## HYDROGEOLOGIC INFORMATION

### AQUIFLOW<sup>R</sup> Information System

Source: EDR proprietary database of groundwater flow information

EDR has developed the AQUIFLOW Information System (AIS) to provide data on the general direction of groundwater flow at specific points. EDR has reviewed reports submitted to regulatory authorities at select sites and has extracted the date of the report, hydrogeologically determined groundwater flow direction and depth to water table information.

## GEOLOGIC INFORMATION

### Geologic Age and Rock Stratigraphic Unit

Source: P.G. Schruben, R.E. Arndt and W.J. Bawiec, Geology of the Conterminous U.S. at 1:2,500,000 Scale - A digital representation of the 1974 P.B. King and H.M. Beikman Map, USGS Digital Data Series DDS - 11 (1994).

### STATSGO: State Soil Geographic Database

Source: Department of Agriculture, Natural Resources Conservation Service (NRCS)

The U.S. Department of Agriculture's (USDA) Natural Resources Conservation Service (NRCS) leads the national Conservation Soil Survey (NCSS) and is responsible for collecting, storing, maintaining and distributing soil survey information for privately owned lands in the United States. A soil map in a soil survey is a representation of soil patterns in a landscape. Soil maps for STATSGO are compiled by generalizing more detailed (SSURGO) soil survey maps.

### SSURGO: Soil Survey Geographic Database

Source: Department of Agriculture, Natural Resources Conservation Service (NRCS)

Telephone: 800-672-5559

SSURGO is the most detailed level of mapping done by the Natural Resources Conservation Service, mapping scales generally range from 1:12,000 to 1:63,360. Field mapping methods using national standards are used to construct the soil maps in the Soil Survey Geographic (SSURGO) database. SSURGO digitizing duplicates the original soil survey maps. This level of mapping is designed for use by landowners, townships and county natural resource planning and management.

# PHYSICAL SETTING SOURCE RECORDS SEARCHED

## LOCAL / REGIONAL WATER AGENCY RECORDS

### FEDERAL WATER WELLS

#### PWS: Public Water Systems

Source: EPA/Office of Drinking Water

Telephone: 202-564-3750

Public Water System data from the Federal Reporting Data System. A PWS is any water system which provides water to at least 25 people for at least 60 days annually. PWSs provide water from wells, rivers and other sources.

#### PWS ENF: Public Water Systems Violation and Enforcement Data

Source: EPA/Office of Drinking Water

Telephone: 202-564-3750

Violation and Enforcement data for Public Water Systems from the Safe Drinking Water Information System (SDWIS) after August 1995. Prior to August 1995, the data came from the Federal Reporting Data System (FRDS).

#### USGS Water Wells: USGS National Water Inventory System (NWIS)

This database contains descriptive information on sites where the USGS collects or has collected data on surface water and/or groundwater. The groundwater data includes information on wells, springs, and other sources of groundwater.

## OTHER STATE DATABASE INFORMATION

### Groundwater Ambient Monitoring & Assessment Program

State Water Resources Control Board

Telephone: 916-341-5577

The GAMA Program is California's comprehensive groundwater quality monitoring program. GAMA collects data by testing the untreated, raw water in different types of wells for naturally-occurring and man-made chemicals. The GAMA data includes Domestic, Monitoring and Municipal well types from the following sources, Department of Water Resources, Department of Health Services, EDF, Agricultural Lands, Lawrence Livermore National Laboratory, Department of Pesticide Regulation, United States Geological Survey, Groundwater Ambient Monitoring and Assessment Program and Local Groundwater Projects.

### Water Well Database

Source: Department of Water Resources

Telephone: 916-651-9648

### California Drinking Water Quality Database

Source: Department of Public Health

Telephone: 916-324-2319

The database includes all drinking water compliance and special studies monitoring for the state of California since 1984. It consists of over 3,200,000 individual analyses along with well and water system information.

### California Oil and Gas Well Locations

Source: Dept of Conservation, Geologic Energy Management Division

Telephone: 916-323-1779

Oil and Gas well locations in the state.

### California Earthquake Fault Lines

Source: California Division of Mines and Geology

The fault lines displayed on EDR's Topographic map are digitized quaternary fault lines prepared in 1975 by the United State Geological Survey. Additional information (also from 1975) regarding activity at specific fault lines comes from California's Preliminary Fault Activity Map prepared by the California Division of Mines and Geology.

## RADON

### State Database: CA Radon

Source: Department of Public Health

Telephone: 916-210-8558

Radon Database for California

## PHYSICAL SETTING SOURCE RECORDS SEARCHED

### Area Radon Information

Source: USGS

Telephone: 703-356-4020

The National Radon Database has been developed by the U.S. Environmental Protection Agency (USEPA) and is a compilation of the EPA/State Residential Radon Survey and the National Residential Radon Survey. The study covers the years 1986 - 1992. Where necessary data has been supplemented by information collected at private sources such as universities and research institutions.

### EPA Radon Zones

Source: EPA

Telephone: 703-356-4020

Sections 307 & 309 of IRRA directed EPA to list and identify areas of U.S. with the potential for elevated indoor radon levels.

### OTHER

Airport Landing Facilities: Private and public use landing facilities

Source: Federal Aviation Administration, 800-457-6656

Epicenters: World earthquake epicenters, Richter 5 or greater

Source: Department of Commerce, National Oceanic and Atmospheric Administration

California Earthquake Fault Lines: The fault lines displayed on EDR's Topographic map are digitized quaternary fault lines, prepared in 1975 by the United State Geological Survey. Additional information (also from 1975) regarding activity at specific fault lines comes from California's Preliminary Fault Activity Map prepared by the California Division of Mines and Geology.

### STREET AND ADDRESS INFORMATION

© 2015 TomTom North America, Inc. All rights reserved. This material is proprietary and the subject of copyright protection and other intellectual property rights owned by or licensed to Tele Atlas North America, Inc. The use of this material is subject to the terms of a license agreement. You will be held liable for any unauthorized copying or disclosure of this material.

# **Appendix D**

## **Certified Sanborn Map Report**

519 4th Street

519 4th Street

San Rafael, CA 94901

Inquiry Number: 7407892.3

August 04, 2023

## Certified Sanborn® Map Report



6 Armstrong Road, 4th floor  
Shelton, CT 06484  
Toll Free: 800.352.0050  
[www.edrnet.com](http://www.edrnet.com)

# Certified Sanborn® Map Report

08/04/23

**Site Name:**

519 4th Street  
519 4th Street  
San Rafael, CA 94901  
EDR Inquiry # 7407892.3

**Client Name:**

The ECA Group  
505 San Marin Drive Suite 200A  
Novato, CA 94945  
Contact: Gretchen Wambach



The Sanborn Library has been searched by EDR and maps covering the target property location as provided by The ECA Group were identified for the years listed below. The Sanborn Library is the largest, most complete collection of fire insurance maps. The collection includes maps from Sanborn, Bromley, Perris & Browne, Hopkins, Barlow, and others. Only Environmental Data Resources Inc. (EDR) is authorized to grant rights for commercial reproduction of maps by the Sanborn Library LLC, the copyright holder for the collection. Results can be authenticated by visiting [www.edrnet.com/sanborn](http://www.edrnet.com/sanborn).

The Sanborn Library is continually enhanced with newly identified map archives. This report accesses all maps in the collection as of the day this report was generated.

**Certified Sanborn Results:**

**Certification #** F3BE-4B3C-88F0  
**PO #** 1042.23  
**Project** 519 4th Street, San Rafael

**Maps Provided:**

1970  
1960  
1957  
1950  
1924  
1907  
1894



Sanborn® Library search results

Certification #: F3BE-4B3C-88F0

The Sanborn Library includes more than 1.2 million fire insurance maps from Sanborn, Bromley, Perris & Browne, Hopkins, Barlow and others which track historical property usage in approximately 12,000 American cities and towns. Collections searched:

- Library of Congress
- University Publications of America
- EDR Private Collection

*The Sanborn Library LLC Since 1866™*

**Limited Permission To Make Copies**

The ECA Group (the client) is permitted to make up to FIVE photocopies of this Sanborn Map transmittal and each fire insurance map accompanying this report solely for the limited use of its customer. No one other than the client is authorized to make copies. Upon request made directly to an EDR Account Executive, the client may be permitted to make a limited number of additional photocopies. This permission is conditioned upon compliance by the client, its customer and their agents with EDR's copyright policy; a copy of which is available upon request.

**Disclaimer - Copyright and Trademark Notice**

This Report contains certain information obtained from a variety of public and other sources reasonably available to Environmental Data Resources, LLC. It cannot be concluded from this Report that coverage information for the target and surrounding properties does not exist from other sources. This Report is provided on an "AS IS", "AS AVAILABLE" basis. NO WARRANTY EXPRESS OR IMPLIED IS MADE WHATSOEVER IN CONNECTION WITH THIS REPORT. ENVIRONMENTAL DATA RESOURCES, LLC AND ITS SUBSIDIARIES, AFFILIATES AND THIRD PARTY SUPPLIERS DISCLAIM ALL WARRANTIES, OF ANY KIND OR NATURE, EXPRESS OR IMPLIED, ARISING OUT OF OR RELATED TO THIS REPORT OR ANY OF THE DATA AND INFORMATION PROVIDED IN THIS REPORT, INCLUDING WITHOUT LIMITATION, ANY WARRANTIES REGARDING ACCURACY, QUALITY, CORRECTNESS, COMPLETENESS, COMPREHENSIVENESS, SUITABILITY, MERCHANTABILITY, FITNESS FOR A PARTICULAR PURPOSE, TITLE, NON-INFRINGEMENT, MISAPPROPRIATION, OR OTHERWISE. ALL RISK IS ASSUMED BY THE USER. IN NO EVENT SHALL ENVIRONMENTAL DATA RESOURCES, LLC OR ITS SUBSIDIARIES, AFFILIATES OR THIRD PARTY SUPPLIERS BE LIABLE TO ANYONE FOR ANY DIRECT, INCIDENTAL, INDIRECT, SPECIAL, CONSEQUENTIAL OR OTHER DAMAGES OF ANY TYPE OR KIND (INCLUDING BUT NOT LIMITED TO LOSS OF PROFITS, LOSS OF USE, OR LOSS OF DATA), ARISING OUT OF OR IN ANY WAY CONNECTED WITH THIS REPORT OR ANY OF THE DATA AND INFORMATION PROVIDED IN THIS REPORT. Any analyses, estimates, ratings, environmental risk levels, or risk codes provided in this Report are provided for illustrative purposes only, and are not intended to provide, nor should they be interpreted as providing any facts regarding, or prediction or forecast of, any environmental risk for any property. Only an assessment performed by a qualified environmental professional can provide findings, opinions or conclusions regarding the environmental risk or conditions in, on or at any property.

Copyright 2023 by Environmental Data Resources, Inc. All rights reserved. Reproduction in any media or format, in whole or in part, of any report or map of Environmental Data Resources, Inc., or its affiliates, is prohibited without prior written permission.

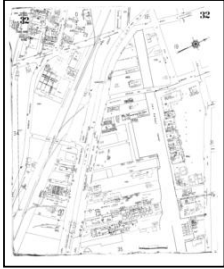
EDR and its logos (including Sanborn and Sanborn Map) are trademarks of Environmental Data Resources, LLC or its affiliates. All other trademarks used herein are the property of their respective owners.

## Sanborn Sheet Key

This Certified Sanborn Map Report is based upon the following Sanborn Fire Insurance map sheets.



### 1970 Source Sheets



Volume 1, Sheet 32  
1970



Volume 1, Sheet 19  
1970



Volume 1, Sheet 31  
1970



Volume 1, Sheet 13  
1970

### 1960 Source Sheets



Volume 1, Sheet 13  
1960



Volume 1, Sheet 32  
1960

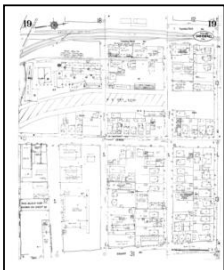


Volume 1, Sheet 31  
1960



Volume 1, Sheet 19  
1960

### 1957 Source Sheets



Volume 1, Sheet 19  
1957



Volume 1, Sheet 31  
1957

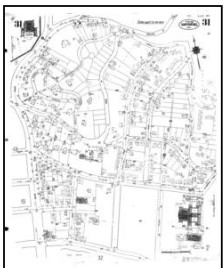


Volume 1, Sheet 32  
1957



Volume 1, Sheet 13  
1957

### 1950 Source Sheets



Volume 1, Sheet 31  
1950



Volume 1, Sheet 19  
1950



Volume 1, Sheet 32  
1950



Volume 1, Sheet 13  
1950

## Sanborn Sheet Key

This Certified Sanborn Map Report is based upon the following Sanborn Fire Insurance map sheets.



### 1924 Source Sheets



Volume 1, Sheet 19  
1924



Volume 1, Sheet 31  
1924

### 1907 Source Sheets



Volume 1, Sheet 10  
1907



Volume 1, Sheet 17  
1907



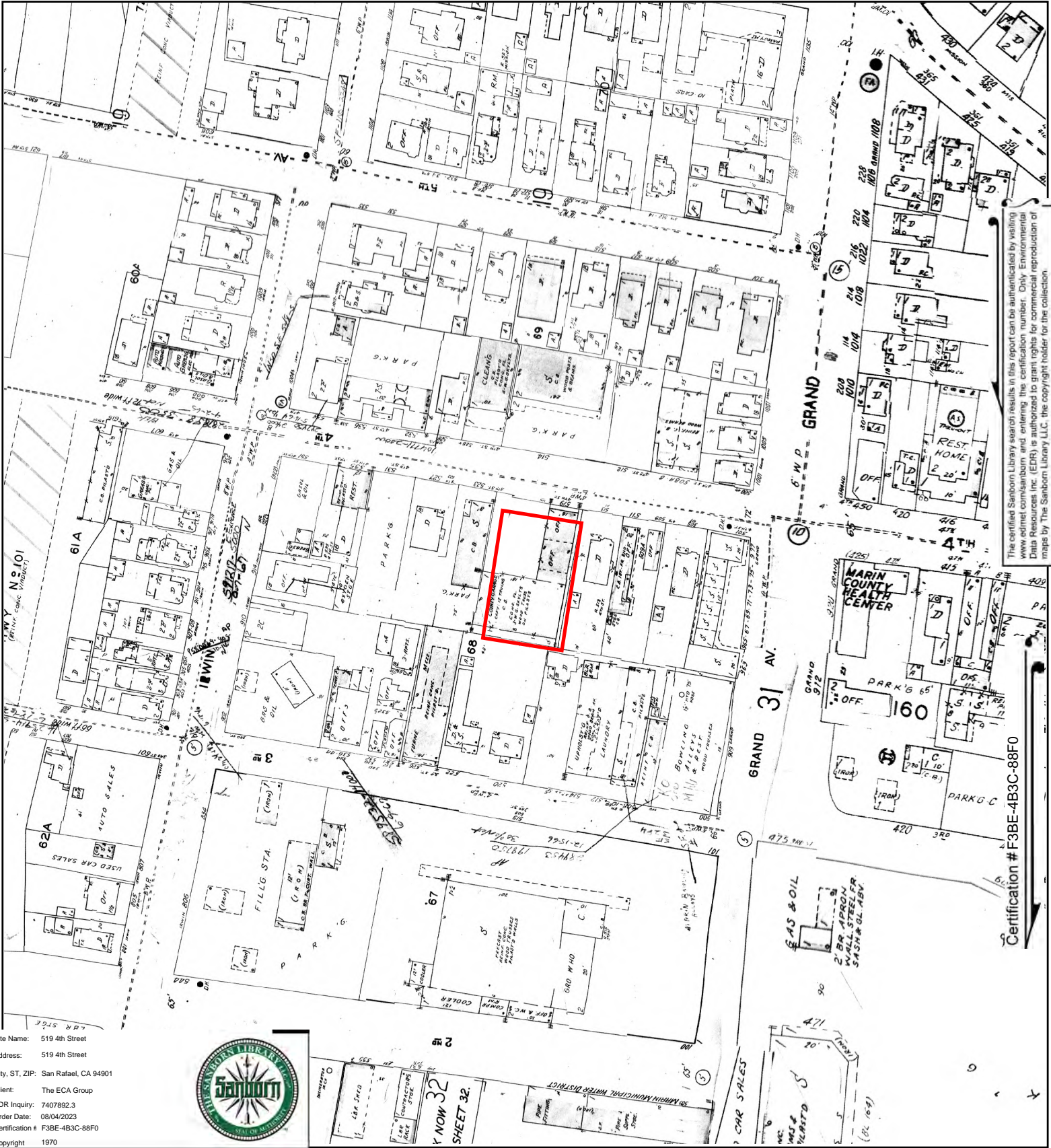
Volume 1, Sheet 11  
1907

### 1894 Source Sheets



Volume 1, Sheet 13  
1894





The certified Sanborn Library search results in this report can be authenticated by visiting [www.edr.com/sanborn](http://www.edr.com/sanborn) and entering the certification number. Only Environmental Data Resources Inc. (EDR) is authorized to grant rights for commercial reproduction of maps by The Sanborn Library LLC, the copyright holder for the collection.

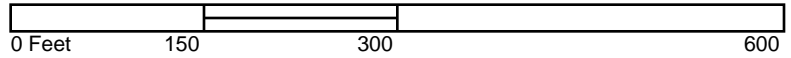
Certification # F3BE-4B3C-88F0

Site Name: 519 4th Street  
 Address: 519 4th Street  
 City, ST, ZIP: San Rafael, CA 94901  
 Client: The ECA Group  
 EDR Inquiry: 7407892.3  
 Order Date: 08/04/2023  
 Certification # F3BE-4B3C-88F0  
 Copyright 1970



Y NOW 32  
 SHEET 32

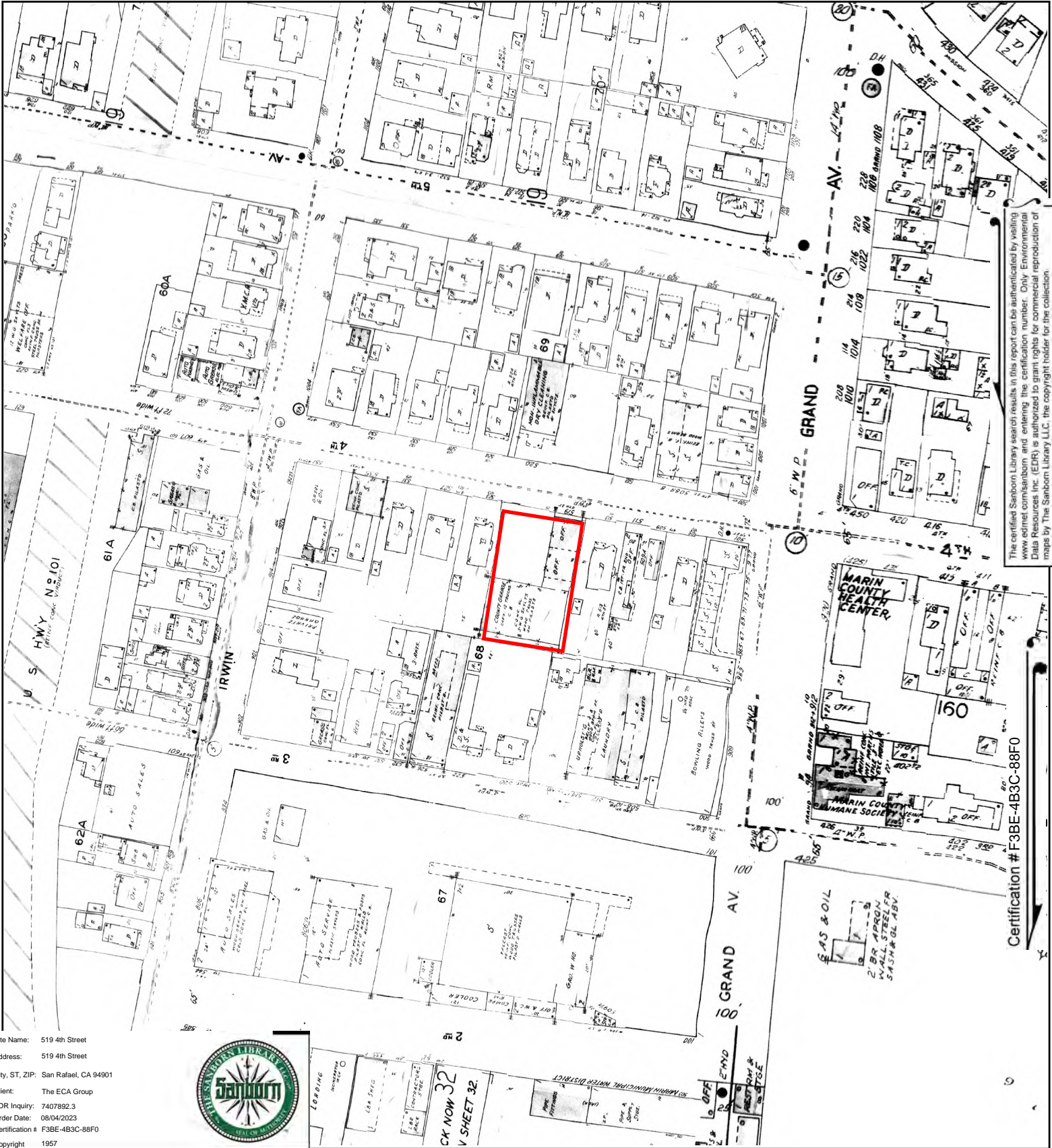
This Certified Sanborn Map combines the following sheets.  
 Outlined areas indicate map sheets within the collection.



Volume 1, Sheet 13  
 Volume 1, Sheet 31  
 Volume 1, Sheet 19  
 Volume 1, Sheet 32







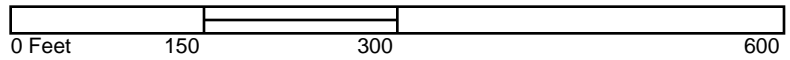
The certified Sanborn Library search results in this report can be authorized by visiting [www.edr.com/sanborn](http://www.edr.com/sanborn) and entering the certification number. Only Environmental Data Resources Inc. (EDR) is authorized to grant rights for commercial reproduction of maps by The Sanborn Library LLC, the copyright holder for the collection.

Certification # F3BE-4B3C-88F0

Site Name: 519 4th Street  
 Address: 519 4th Street  
 City, ST, ZIP: San Rafael, CA 94901  
 Client: The ECA Group  
 EDR Inquiry: 7407892.3  
 Order Date: 08/04/2023  
 Certification # F3BE-4B3C-88F0  
 Copyright 1957

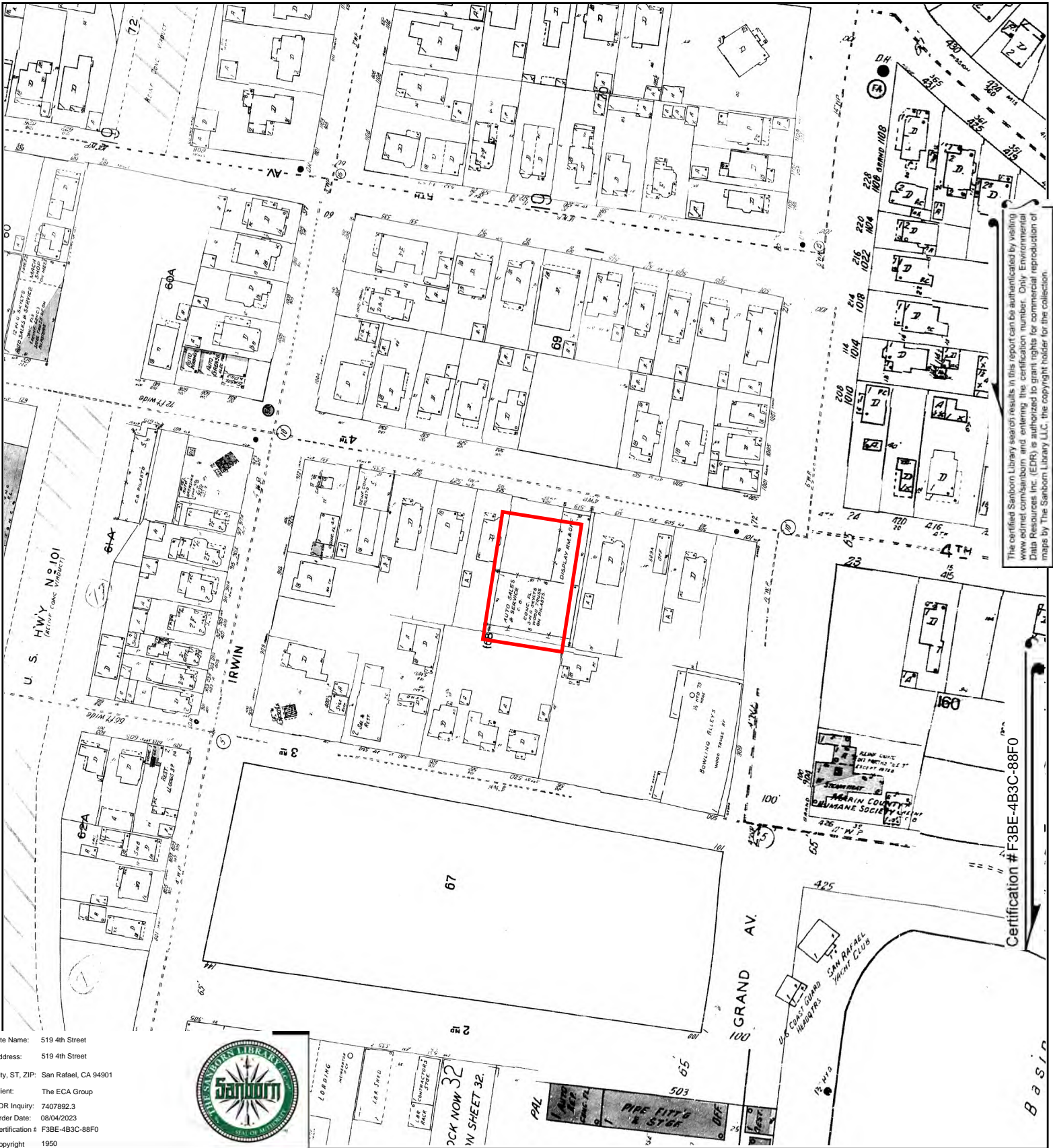


This Certified Sanborn Map combines the following sheets.  
 Outlined areas indicate map sheets within the collection.



- Volume 1, Sheet 13
- Volume 1, Sheet 32
- Volume 1, Sheet 31
- Volume 1, Sheet 19





The certified Sanborn Library search results in this report can be authorized by visiting [www.edr.com/sanborn](http://www.edr.com/sanborn) and entering the certification number. Only Environmental Data Resources Inc. (EDR) is authorized to grant rights for commercial reproduction of maps by The Sanborn Library LLC, the copyright holder for the collection.

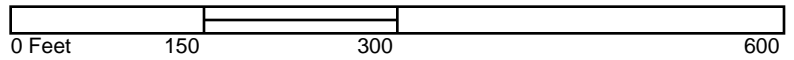
Certification # F3BE-4B3C-88F0

Site Name: 519 4th Street  
 Address: 519 4th Street  
 City, ST, ZIP: San Rafael, CA 94901  
 Client: The ECA Group  
 EDR Inquiry: 7407892.3  
 Order Date: 08/04/2023  
 Certification # F3BE-4B3C-88F0  
 Copyright 1950



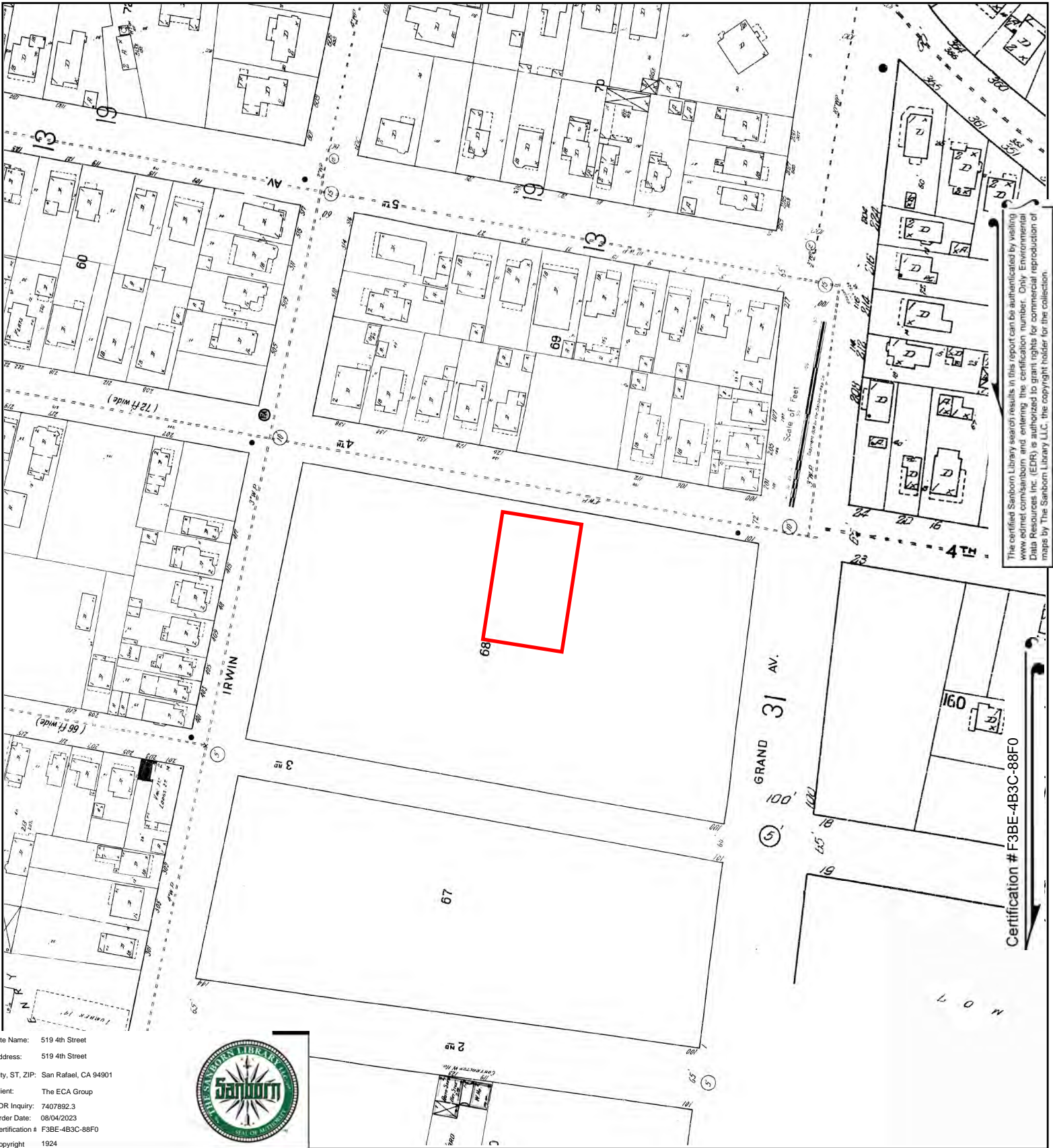
LOADING  
 LAR STAYD  
 LAR LACK  
 LAR CONTRACTOR  
 LAR STEEL  
 CHECK NOW 32  
 IN SHEET 32

This Certified Sanborn Map combines the following sheets.  
 Outlined areas indicate map sheets within the collection.



- Volume 1, Sheet 13
- Volume 1, Sheet 32
- Volume 1, Sheet 19
- Volume 1, Sheet 31





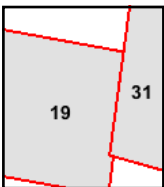
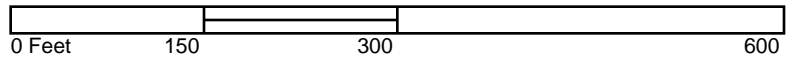
The certified Sanborn Library search results in this report can be authenticated by visiting [www.edr.com/sanborn](http://www.edr.com/sanborn) and entering the certification number. Only Environmental Data Resources Inc. (EDR) is authorized to grant rights for commercial reproduction of maps by The Sanborn Library LLC, the copyright holder for the collection.

Certification # F3BE-4B3C-88F0

Site Name: 519 4th Street  
 Address: 519 4th Street  
 City, ST, ZIP: San Rafael, CA 94901  
 Client: The ECA Group  
 EDR Inquiry: 7407892.3  
 Order Date: 08/04/2023  
 Certification # F3BE-4B3C-88F0  
 Copyright 1924

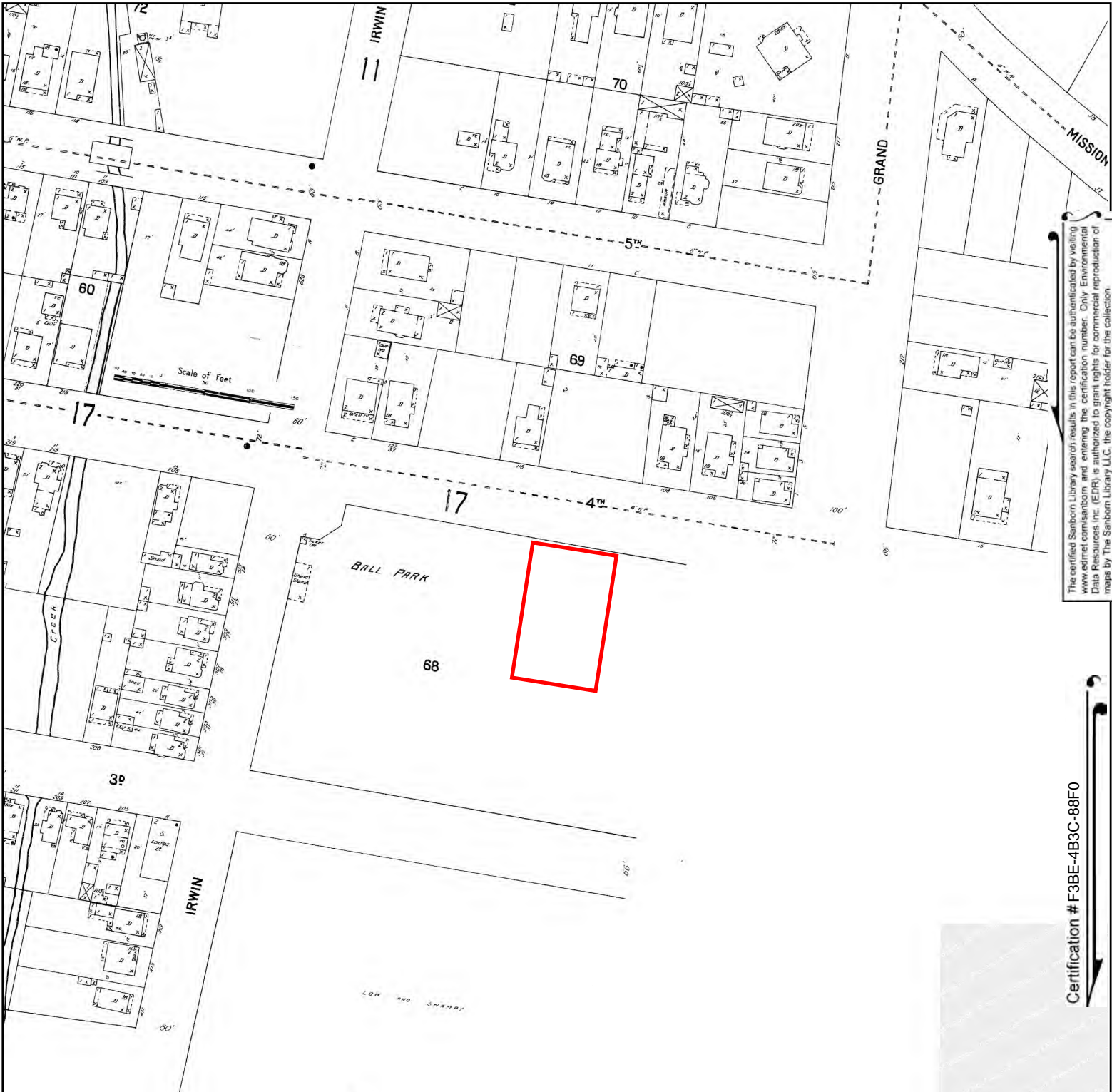


This Certified Sanborn Map combines the following sheets. Outlined areas indicate map sheets within the collection.



Volume 1, Sheet 31  
 Volume 1, Sheet 19





The certified Sanborn Library search results in this report can be authorized by visiting [www.edrnet.com/sanborn](http://www.edrnet.com/sanborn) and entering the certification number. Only Environmental Data Resources Inc. (EDR) is authorized to grant rights for commercial reproduction of maps by The Sanborn Library LLC, the copyright holder for the collection.

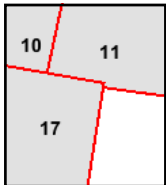
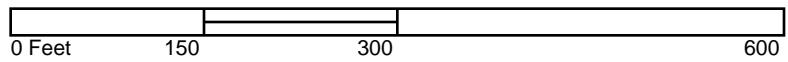
Certification # F3BE-4B3C-88F0

Site Name: 519 4th Street  
 Address: 519 4th Street  
 City, ST, ZIP: San Rafael, CA 94901  
 Client: The ECA Group  
 EDR Inquiry: 7407892.3  
 Order Date: 08/04/2023  
 Certification # F3BE-4B3C-88F0  
 Copyright 1907



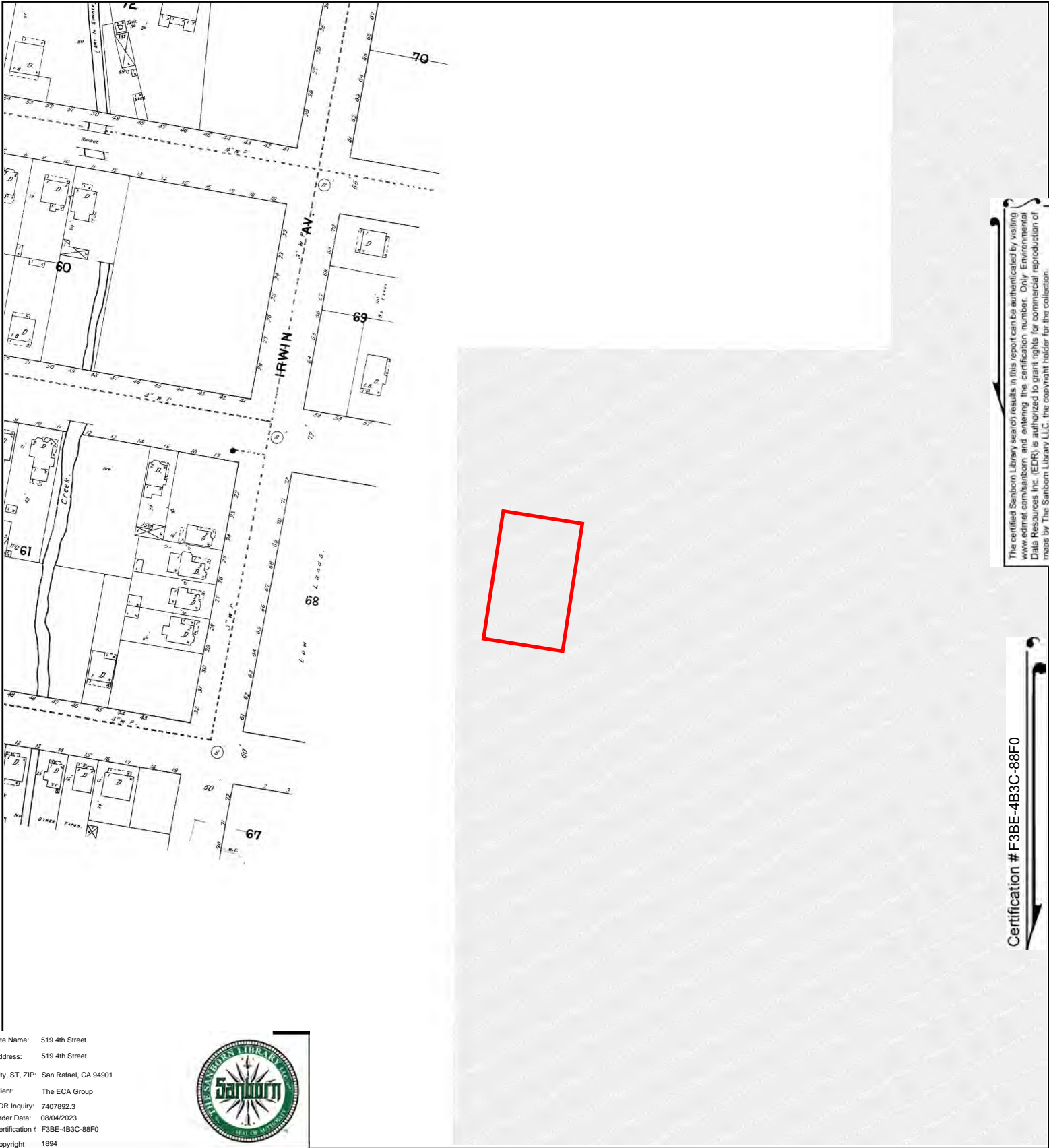
67

This Certified Sanborn Map combines the following sheets. Outlined areas indicate map sheets within the collection.



Volume 1, Sheet 11  
 Volume 1, Sheet 17  
 Volume 1, Sheet 10





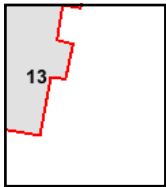
The certified Sanborn Library search results in this report can be authorized by visiting [www.edrnet.com/sanborn](http://www.edrnet.com/sanborn) and entering the certification number. Only Environmental Data Resources Inc. (EDR) is authorized to grant rights for commercial reproduction of maps by The Sanborn Library LLC, the copyright holder for the collection.

Certification # F3BE-4B3C-88F0

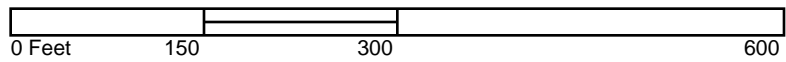
Site Name: 519 4th Street  
 Address: 519 4th Street  
 City, ST, ZIP: San Rafael, CA 94901  
 Client: The ECA Group  
 EDR Inquiry: 7407892.3  
 Order Date: 08/04/2023  
 Certification # F3BE-4B3C-88F0  
 Copyright 1894



This Certified Sanborn Map combines the following sheets. Outlined areas indicate map sheets within the collection.



Volume 1, Sheet 13



# **Appendix E**

## **EDR City Directory Abstract Report**



**519 4th Street**

519 4th St

San Rafael, CA 94901

Inquiry Number: 7407892.5

August 08, 2023

# The EDR-City Directory Image Report

# TABLE OF CONTENTS

## SECTION

Executive Summary

Findings

City Directory Images

*Thank you for your business.*

Please contact EDR at 1-800-352-0050  
with any questions or comments.

### **Disclaimer - Copyright and Trademark Notice**

This Report contains certain information obtained from a variety of public and other sources reasonably available to Environmental Data Resources, LLC. It cannot be concluded from this Report that coverage information for the target and surrounding properties does not exist from other sources. This Report is provided on an "AS IS", "AS AVAILABLE" basis. **NO WARRANTY EXPRESS OR IMPLIED IS MADE WHATSOEVER IN CONNECTION WITH THIS REPORT. ENVIRONMENTAL DATA RESOURCES, LLC AND ITS SUBSIDIARIES, AFFILIATES AND THIRD PARTY SUPPLIERS DISCLAIM ALL WARRANTIES, OF ANY KIND OR NATURE, EXPRESS OR IMPLIED, ARISING OUT OF OR RELATED TO THIS REPORT OR ANY OF THE DATA AND INFORMATION PROVIDED IN THIS REPORT, INCLUDING WITHOUT LIMITATION, ANY WARRANTIES REGARDING ACCURACY, QUALITY, CORRECTNESS, COMPLETENESS, COMPREHENSIVENESS, SUITABILITY, MERCHANTABILITY, FITNESS FOR A PARTICULAR PURPOSE, TITLE, NON-INFRINGEMENT, MISAPPROPRIATION, OR OTHERWISE. ALL RISK IS ASSUMED BY THE USER. IN NO EVENT SHALL ENVIRONMENTAL DATA RESOURCES, LLC OR ITS SUBSIDIARIES, AFFILIATES OR THIRD PARTY SUPPLIERS BE LIABLE TO ANYONE FOR ANY DIRECT, INCIDENTAL, INDIRECT, SPECIAL, CONSEQUENTIAL OR OTHER DAMAGES OF ANY TYPE OR KIND (INCLUDING BUT NOT LIMITED TO LOSS OF PROFITS, LOSS OF USE, OR LOSS OF DATA), ARISING OUT OF OR IN ANY WAY CONNECTED WITH THIS REPORT OR ANY OF THE DATA AND INFORMATION PROVIDED IN THIS REPORT.** Any analyses, estimates, ratings, environmental risk levels, or risk codes provided in this Report are provided for illustrative purposes only, and are not intended to provide, nor should they be interpreted as providing any facts regarding, or prediction or forecast of, any environmental risk for any property. Only an assessment performed by a qualified environmental professional can provide findings, opinions or conclusions regarding the environmental risk or conditions in, on or at any property.

Copyright 2023 by Environmental Data Resources, LLC. All rights reserved. Reproduction in any media or format, in whole or in part, of any report or map of Environmental Data Resources, LLC, or its affiliates, is prohibited without prior written permission.

EDR and its logos (including Sanborn and Sanborn Map) are trademarks of Environmental Data Resources, LLC or its affiliates. All other trademarks used herein are the property of their respective owners.

## EXECUTIVE SUMMARY

### DESCRIPTION

Environmental Data Resources, Inc.'s (EDR) City Directory Report is a screening tool designed to assist environmental professionals in evaluating potential liability on a target property resulting from past activities. EDR's City Directory Report includes a search of available business directory data at approximately five year intervals.

### RECORD SOURCES

The EDR City Directory Report accesses a variety of business directory sources, including Haines, InfoUSA, Polk, Cole, Bresser, and Stewart. Listings marked as EDR Digital Archive access Cole and InfoUSA records. The various directory sources enhance and complement each other to provide a more thorough and accurate report.

EDR is licensed to reproduce certain City Directory works by the copyright holders of those works. The purchaser of this EDR City Directory Report may include it in report(s) delivered to a customer.

### RESEARCH SUMMARY

The following research sources were consulted in the preparation of this report. A check mark indicates where information was identified in the source and provided in this report.

<u>Year</u>	<u>Target Street</u>	<u>Cross Street</u>	<u>Source</u>
2020	<input checked="" type="checkbox"/>	<input checked="" type="checkbox"/>	EDR Digital Archive
2017	<input checked="" type="checkbox"/>	<input checked="" type="checkbox"/>	Cole Information
2014	<input checked="" type="checkbox"/>	<input checked="" type="checkbox"/>	Cole Information
2010	<input checked="" type="checkbox"/>	<input checked="" type="checkbox"/>	Cole Information
2005	<input checked="" type="checkbox"/>	<input checked="" type="checkbox"/>	Cole Information
2000	<input checked="" type="checkbox"/>	<input checked="" type="checkbox"/>	Cole Information
1995	<input checked="" type="checkbox"/>	<input checked="" type="checkbox"/>	Cole Information
1992	<input checked="" type="checkbox"/>	<input checked="" type="checkbox"/>	Cole Information
1986	<input checked="" type="checkbox"/>	<input checked="" type="checkbox"/>	Haines Criss-Cross Directory
1981	<input checked="" type="checkbox"/>	<input checked="" type="checkbox"/>	Haines Criss-Cross Directory
1977	<input checked="" type="checkbox"/>	<input checked="" type="checkbox"/>	Haines Criss-Cross Directory
1973	<input checked="" type="checkbox"/>	<input checked="" type="checkbox"/>	Haines Criss-Cross Directory
1968	<input checked="" type="checkbox"/>	<input type="checkbox"/>	POLK DIRECTORY CO
1963	<input checked="" type="checkbox"/>	<input type="checkbox"/>	POLK DIRECTORY CO

## FINDINGS

### TARGET PROPERTY STREET

519 4th St  
San Rafael, CA 94901

<u>Year</u>	<u>CD Image</u>	<u>Source</u>
-------------	-----------------	---------------

#### 4TH ST

2020	pg A2	EDR Digital Archive
2017	pg A5	Cole Information
2014	pg A9	Cole Information
2010	pg A13	Cole Information
2005	pg A18	Cole Information
2000	pg A22	Cole Information
1995	pg A27	Cole Information
1992	pg A32	Cole Information
1986	pg A36	Haines Criss-Cross Directory
1981	pg A39	Haines Criss-Cross Directory
1977	pg A41	Haines Criss-Cross Directory
1973	pg A43	Haines Criss-Cross Directory
1973	pg A44	Haines Criss-Cross Directory
1968	pg A48	POLK DIRECTORY CO
1968	pg A49	POLK DIRECTORY CO
1963	pg A53	POLK DIRECTORY CO
1963	pg A54	POLK DIRECTORY CO

## FINDINGS

### CROSS STREETS

<u>Year</u>	<u>CD Image</u>	<u>Source</u>
<b><u>3RD ST</u></b>		
2020	pg. A1	EDR Digital Archive
2017	pg. A3	Cole Information
2014	pg. A7	Cole Information
2010	pg. A11	Cole Information
2005	pg. A15	Cole Information
2000	pg. A20	Cole Information
1995	pg. A25	Cole Information
1992	pg. A30	Cole Information
1986	pg. A34	Haines Criss-Cross Directory
1986	pg. A35	Haines Criss-Cross Directory
1981	pg. A37	Haines Criss-Cross Directory
1981	pg. A38	Haines Criss-Cross Directory
1977	pg. A40	Haines Criss-Cross Directory
1973	pg. A42	Haines Criss-Cross Directory

## **City Directory Images**

**3RD ST 2020**

402 P C & T SAN RAFAEL  
PEET'S COFFEE

417 JUDY CHAN HAIR DESIGN  
LADYBUGSTYLING SALON

440 CHEVRON

471 KEY ME  
MONTECITO PLAZA  
RITE AID  
RITE AID GNC LIVE WELL STORE  
UNCLOGGING KITCHEN SINK  
WESTERN UNION AGENT LOCATION

473 GADGET PRO LLC

475 AMERIGAS PROPANE EXCHANGE  
ATM  
SAN RAFAEL LITTLE GAS

515 ELECTRIC CHARGING STATION  
SPRINT  
UNITED MARKETS

522 UNITED MARKETS INC  
UNITED MARKETERS-HEADQUARTERS  
YUCATECH TECHNOLOGY SOLUTIONS

526 GRALLER KATHRIN S  
KENNEDY COSTELLO LANDSCP  
NATRA TRADITION THAI MASSAGE  
WEEMS LAW OFFICES

529 ROUTES GALLERY

530 ELLA COUTURE  
KAITLYN'S NAIL SPA  
NANCY BARBER

534 LITTLE MANDARIN

610 BAY AREA BUSINESS SOLUTIONS  
FARMERS INSURANCE  
FARMERS INSURANCE-JAMES AYRES  
GRUPO CANAS  
ROYAL THAI RESTAURANT



-

**4TH ST 2020**

408 ANDREW LEE  
 MARIBEL GUINTU  
 MARILYN OLOPERNES  
 RIA GARRISON  
 WALTER GARRISON  
 409 MURRAY ENGINEERS  
 411 BERGER ALEX R DDS  
 BERGER ERIC K DDS  
 GREENBERG CAITLIN E  
 KAUFMAN KIMBALL C DDS  
 LI MIKE Y DDS  
 MARIN COUNTY DENTAL SVC  
 MARIN COUNTY HEALTH & HUMAN  
 412 MARIE COLEMAN  
 416 ALEN PIMENTEL  
 ST MICHAEL'S EXTENDED CARE  
 420 ATECA KORO  
 TERRY COSGROVE  
 505 FELIX RODRIGUEZ  
 KENNETH RODRIGUEZ  
 WHILMA RODRIGUEZ  
 506 APEX CHIROPRACTIC-SCI WELLNESS  
 VCA ANIMAL HOSPITAL  
 VCA ANIMAL WELLNESS CTR-MARIN  
 509 LOUISE BEAUTY SALON  
 LUCRECIA'S HAIR DESIGN  
 511 VOICEPARK INC  
 523 BEYOND HUNGER INC  
 DAVID KESSNER-MIKE WILLIAMSON  
 DIAZ/MARTINI MANAGEMENT LLC  
 FAAS BRIGITTE DC  
 FLEURY ANDRE SWISS WATCH MAKER  
 MARTIN BESSOLO HEALTH  
 PARTON & SELL PC  
 ST DESIGN INC  
 528 ANYTHING FOR YOU SALON-DAY SPA  
 ZBYNET SOLUTIONS  
 532 DOWNTOWN STREETS INC  
 DST NORTH BAY INC  
 534 1ST AMENDMENT COALITION  
 COOPERATIVE COMMUNITY ENERGY  
 IDLA HANDS STUDIO INC  
 535 MONAD FINANCIAL LTD  
 536 NITPIXIES LLC  
 538 LINDSKOG FAMILY INVESTMNTS  
 545 OLD REPUBLIC TITLE CO  
 610 RECYCLERY & TRIPS FOR KIDS  
 TRIPS FOR KIDS  
 615 TAQUERIA SAN JOSE



## 3RD ST 2017

340	WHOLE FOODS MARKET
361	007 EMERGENCY LOCKSMITH
	ALTERNATIVE FAMILY SERVICES
	HUCKLEBERRY MULTI SERVICE CENTER
	MICHAEL D SCHWARTZ DDS
	MONTECITO CHIROPRACTIC CENTER
	RISING STAR OPTOMETRY
363	SPRINT
365	MONTECITO SHOPPING CENTER
369	ABC SHIP A CARS
	ALTERNATIVE FAMILY SERVICES
	BAGEL STREET CAFE
	BARBIER SECURITY GROUP
	CONTINENTAL REFRIGERATION
	HARVARD CLUB OF SAN FRANCISCO
	HORIZON GLASS TINTING
	MAXIMILIAN GARAGE DOORS & GATES
	PERFORMANCE BICYCLE
	SMILING HEARTS HAIR STUDIO
	THE UPS STORE
	THRESHOLD LOCKSMITH
	VINCENT BAIL BONDS
373	MAD RAGS FASHIONS
375	PETCO
402	PC & T SAN RAFAEL
	PEETS COFFEE
409	PIER 1 IMPORTS
	WELLS FARGO ATM
417	MARIN BEAUTY COMPANY BEAUTY SUPPLIES
421	MILLERS EAST COAST DELICATESSEN
	VN NOODLE GRILL
440	GRAND GASOLINE
471	MONTECITO SHOPPING CENTER
	RITE AID
	UNCLOGGING KITCHEN SINK
473	GADGET PRO REPAIR
475	76
	CHEVRON
515	UNITED MARKETS
522	UNITED MARKETSHADQUATERS
526	CONTRACTOR LICENSE COURSES
	FREELANCE MEDIA BUYING
	NATRA TRADITION THAI MASSAGE
530	AVALON NAILS
	COMPUTER CHOICE
	KAITLYNS NAIL SPA
	KERWIN, GREGORY M
532	ARTEGIANI, RICHARD E
	AVALON NAILS
	ROSS, GINA

Target Street

Cross Street

Source

-

✓

Cole Information

**3RD ST 2017**

**(Cont'd)**

538	LITTLE MANDARIN
610	AYRES JAMES H INSURANCE
	GRUPO CANAS
	GRUPO CANAS INC
	ROYAL THAI RESTAURANT
666	CITIBANK
	HAMED JAVADI DDS
	JAVADL HAMED DDS MS INC
	NORTH BAY RADIOLOGY



-

**4TH ST 2017**

350 THE SALVATION ARMY  
 402 THOMPSON, ELIZABETH  
 WEEKS, WENDY A  
 408 ANDREW, LEE  
 411 COUNTY OF MARIN  
 ERIC K BERGER DDS  
 KAUFMAN, KIMBALL C  
 KIMBALL C KAUFMAN DDS  
 QUALITY DENTAL LAB  
 412 DUNNE, SHANE C  
 414 SZOT, GREGORY L  
 416 SAINT MICHAELS EXTENDED CARE  
 420 GUERIN, REGAN L  
 450 JERRY M OWENS DVM  
 505 RODRIGUEZ, FELIXBERTO D  
 506 MICHELLE ROSE DVM  
 STANLEY M GOLDFARB DVM  
 TERRY COSGROVE DVM  
 VCA ANIMAL WELLNESS CENTER OF MARIN  
 509 LOUISE BEAUTY SALON & FASHION DESIGN  
 LUCRECIA'S HAIR DESIGN  
 512 MARIN DESIGNS  
 SOLOMON, RICHARD A  
 513 MAGANA, EDWARD  
 514 SOFITEL HOTEL  
 520 MARIN CLEANERS INC  
 523 A REA ENVIRONMENTAL SERVICES  
 BEYOND HUNGER INC  
 CASTLE MEDICAL  
 DAVID TATTERSALL & CO  
 FLEURY ANDRE SWISS WATCH MAKER  
 PINNACLE RETIREMENT & FINANCIAL PLAN  
 SAINT DESIGN INC  
 TOM GIOSEFFI REALTOR  
 528 ANYTHING FOR YOU SALON & DAY SPA  
 532 DOWNTOWN STREETS INC  
 LEMUS INSURANCE  
 534 CALIFORNIA FIRST AMENDMENT  
 COOPERATIVE COMMUNITY ENERGY  
 IDLA HANDS STUDIO INC  
 THAI SMILE  
 535 MONAD FINANCIAL LTD  
 536 NITPIXIES  
 538 LINDSKOG FAMILY INVESTMENTS  
 545 OLD REPUBLIC NATIONAL TITLE INSURANC  
 610 TRIPS FOR KIDS  
 TRIPS FOUR KIDS  
 615 TAQUERIA SAN JOSE  
 636 GHIRINGHELLI ENTERPRISES  
 638 MARIN CHECK CASHING

Target Street

Cross Street

Source

✓

-

Cole Information

**4TH ST 2017**

**(Cont'd)**

640	HOUSE OF BAGELS
703	EXTREME PIZZA
704	LOTUS CUISINE OF INDIA
705	CENTER FOR LOVE & WORK
	DAVID S MARS PHD
	MARS KAREN PANDO MA MFT
709	CERICOLA DAVE LANDSCAPE SERVICES
710	MARIN CENTER FOR INDEPENDENT LIVING
	MCIL
711	TAVERN ON FOURTH
712	SANCHEZ, JAVIER
715	COPY EXPRESS
716	ZEBA HOME
718	BAYSIDE MARIN
732	SPOTLESS CLEANERS

## 3RD ST 2014

340	WHOLE FOODS MARKET
361	007 EMERGENCY LOCKSMITH
	BLUEWAVE EXPRESS LLC
	HUCKLEBERRY MULTISERVICE CENTER MAR
	MONTECITO CHIROPRACTIC CENTER
	RISING STAR OPTOMETRY
	SAN RAFAEL LOCKSMITH
	SCHWARTZ MICHAEL D DDS
365	MONTECITO CLEANERS
	MONTECITO SHOPPING CENTER
368	REES, EVAN
369	ABC SHIP A CARS
	ACKERMANN, VOLKER
	ALTERNATIVE FAMILY SERVICES
	AMUNDSEN, JEAN
	BAGEL STREET CAFE
	BARR, JASON S
	CONTI, MICHAEL
	GUIDRY, ANTHONY
	HARVARD CLUB OF SAN FRANCISCO
	HORIZON GLASS TINTING
	IONESCU, MARIUS
	MORGAN, TIMOTHY J
	OSBON, JAMES M
	POWERS, SANDRA
	RIEKE, ANN
	STEPHENS, ALAN K
	TASTE WORLD TRAVEL
	TESTWUIDE, ANDREW
	THE UPS STORE
	TODD, JENIFER S
	WILSON, DAVID A
	ZIMMERMAN, NANCY E
373	MAD RAGS FASHIONS
375	PETCO
402	PEETS COFFEE & TEA
409	PIER 1 IMPORTS
417	MARIN BEAUTY COMPANY BEAUTY SUPPLIES
421	MILLERS EAST COAST DELICATESSEN
440	CHEVRON STATION EXTRA MILE SAN RAFAE
	GRAND GASOLINE
471	MONTECITO SHOPPING CENTER
	RITE AID
475	SAN RAFAEL CHEVRON
515	UNITED MARKETS
516	BES SOLAR
	MUSANTE, ROBERT
	WEEKS DRILLING & PUMP CO
518	WILLIAMS, MAX F
520	GRIMM, JOSEPH J

**3RD ST      2014      (Cont'd)**

522	UNITED MARKETS HEADQUARTERS
526	DEEPER INTO LIFE
	FOOD FREEDOM
	FREELANCE MEDIA BUYING
	NATRA TRADITION THAI MASSAGE
530	ADT SECURITY SERVICES
	ARTEGIANI, RICHARD
	AVALON NAILS
	COMPUTER CHOICE
	KERWIN, GREGORY M
	MOUSAW, RICK P
	NANCY BARBER
532	ROSS, VALERIE
536	SMITH, CARL
538	LITTLE MANDARIN
610	AYRES JAMES H INSURANCE
	BAY AREA BUSINESS SOLUTIONS
	FARMERS INSURANCE JAMES AYRES
	GRUPO CANAS INC
	ROYAL THAI RESTAURANT
666	24 HOUR LOCKSMITH
	JAVADI HAMED DDS
	KIRCOS LOUIS T DDS PHD
	NORTH BAY RADIOLOGY
703	MARIN FILMWORKS

## 4TH ST 2014

350	THE SALVATION ARMY
402	THOMPSON, ELIZABETH
408	GUINTU, GERARDO
411	BERGER ERIC K DDS
	COUNTY OF MARIN
	COVIN, PAMELA
	KAUFMAN KIMBALL C DDS
	KAUFMAN, KIMBALL C
	RAJKOVIC ANA DDS
412	DUNNE, SHANE C
414	SCHAFFER, JAMES L
416	SAINT MICHAELS EXTENDED CARE
420	COFFEY, TOM G
505	RODRIGUEZ, FELIX
506	ANIMAL WELLNESS CENTER OF MARIN
509	HERNANDEZ, SANDRA
	LUCRECIAS HAIR DESIGN
511	JACOBSON, JIM M
512	MARIN DESIGNS
	SOLOMON, RICHARD A
513	MAGANA, EDWARD
514	BABY WORLD
	SOFITEL MASSAGE
520	MARIN CLEANERS
	MARIN CLEANERS INC
523	ANDRE FLEURY SWISS WATCH CO
	BEYOND HUNGER INC
	DAVID TATTERSALL & CO
	FLEURY ANDRE SWISS WATCH MAKER
	GIOSEFFI TOM REALTOR
	GREAT MOVES
	PINNACLE RETIREMENT & FINANCIAL PLAN
	SWISS WATCHMAKER
	WARD DEBORAH CPA
528	ANYTHING FOR YOU SALON & DAY SPA
	PREMIER GARAGE SYSTEMS
534	1ST AMENDMENT COALITION
	COOPERATIVE COMMUNITY ENERGY
	IDLA HANDS STUDIO INC
	THAI SMILE
535	MONAD FINANCIAL LTD
536	NITPIXIES
538	LINDSKOG FAMILY INVESTMENTS
545	OLD REPUBLIC TITLE COMPANY
610	TRIPS FOR KIDS
	TRIPS FOUR KIDS
615	TAQUERIA SAN JOSE
638	MARIN CHECK CASHING
640	HOUSE OF BAGELS
703	EXTREME PIZZA

**4TH ST 2014**

**(Cont'd)**

- 704 LOTUS CHAAT & SPICES  
LOTUS CUISINE OF INDIA
- 705 CENTER FOR LOVE & WORK  
DEJONGHE, SILVANA L  
KOORHAN, GLENN S  
MARS DAVID S PHD  
PANDOMARS KAREN MA MFT
- 709 CERICOLA DAVE LANDSCAPE SERVICES
- 710 MCIL MARIN CENTER FOR INDEPENDENT LI
- 711 TAVERN ON FOURTH
- 712 BERETZ, JANET M
- 715 COPY EXPRESS
- 716 KUNGDESIGN  
ZEBA HOME
- 718 BAYSIDE MARIN
- 729 JENNIFER CONVERTIBLES
- 732 SPOTLESS CLEANERS



## 3RD ST 2010

306 PATRICK JAMES  
 340 WHOLE FOODS MARKET  
 357 SEAGATE PROPERTIES INC  
 359 MONTECITO BARBER SHOP  
 360 SAN RAFAEL 76  
 VALERO  
 361 ALBUJAR ROSE M  
 HUCKLEBERRY TEEN HEALTH PRGRM  
 MONTECITO CHIROPRACTIC CTR  
 MT TAM FRESH  
 SCHWARTZ MICHAEL D DDS  
 SCHWARTZ, MICHAEL U  
 WOMENS HEALTH SVC  
 365 MONTECITO CLEANERS  
 369 ALTERNATIVE FAMILY SVC  
 ARIS CLINICAL INC  
 BARBIER SECURITY GROUP  
 BLEU, JERRY  
 BUNEMAN, KELVIN  
 BUSHONG CONSULTING  
 CHUCK ISEN CONSULTING  
 CLEAR LIGHT LP  
 CROWN RIDGE ROOFING  
 CRUISE EXPERIENCE  
 DAUROROA, EMILY J  
 HARVARD BUSINESS SCHOOL ASSN  
 HARVARD CLUB OF SAN FRANCISCO  
 HERBALIFE  
 HIGH DEFINITION HOME  
 HORIZON GLASS TINTING  
 INNER ARCHITECT  
 KLAPPERICH, JOHN P  
 LAVA CREEK TRADING CO  
 LORD, LISA M  
 MARIN HAPPY CAB  
 MCCLUSKEY, ARCHIE W  
 MCCOY, BARRY L  
 PATTERMAN, THOMAS J  
 PERFORMANCE BICYCLE SHOP  
 QUIZNOS  
 REALTY ASSOCIATES  
 RICE, TRACY E  
 SOLANO, ARMANDO  
 SRS PRODUCTIONS  
 STRUCTURAL INTEGRITY  
 TASTE WORLDWIDE INC  
 THOMAS, STEVEN  
 TOM TORMEY ENGINEERING CONSLNT  
 TOTAL SITE SOLUTIONS  
 UNDERCOVERS LLC

## 3RD ST 2010

## (Cont'd)

369	UPS STORE WESLEY, MARK J WIN HOME INSPECTION
373	MAD RAGS FASHIONS
375	PETCO
402	PEETS COFFEE & TEA
409	SILVER SCREEN VIDEO
411	SZECHUWAN
417	BARROLAZA CHRISTINA JUDY CHAN HAIR DESIGN MARIN BEAUTY CO BEAUTY SUPLS
421	POMODORO
440	GRAND GASOLINE GRAND PETROLEUM
471	RITE AID THRIFTY DRUG STORES
475	GRAND 76
516	MUSANTE, ROBERT
518	IVERSON, CHAD E
520	ITO, NAOMI
522	UNITED MARKETS UNITED MARKETERSHEADQUARTERS
526	CALIFORNIA CONTRS EXAM CTR CLC REAL ESTATE COURSES CONSULTANT ENVIRONMENTAL CONTRACTOR LICENSE COURSES EXECSENSE INC FREELANCE MEDIA BUYING LYNNE KLEIN PHOTOGRAPHY SUPER TOUCH HAIR & NAIL DESIGN
530	COMPUTER CHOICE MCCOY, ARRON MCLEOD, ERIN NANCYS BARBER SHOP
532	ARTEGIANI, RICHARD E KOMENAKA, GARY T QUEEN NAILS
534	DAY, MIKE J LITTLE MANDARIN MORALES, ALEX
610	AYRES JAMES H BOORJ INTERNATIONAL GRUPO CANAS INC ROYAL THAI RESTAURANT
666	JAVADI HAMED DDS NORTH BAY RADIOLOGY
703	MARIN FILM WORKS



-

## 4TH ST 2010

350 SALVATION ARMY  
 402 BERARDI, TOBIAS  
 ZERBE, ANTHONY W  
 405 MARIN JOBS & CAREER SVC  
 408 GUINTU, GERARDO  
 411 BERGER ERIC K DDS  
 BRIGHT SMILE  
 CHEW JENNIFER H DDS  
 KAUFMAN KIMBALL C DDS  
 KIM JEANIE J DDS  
 MARIN COUNTY HEALTH & HUMAN  
 WALTER, DILL  
 412 WALKER, GORDON  
 416 ST MICHAELS EXTENDED CARE  
 420 COFFEY, TOM G  
 438 LINDSKOG, ROBERT A  
 450 EAST SAN RAFAEL VETERINARY  
 505 SLAVICH, EDNA L  
 506 ANIMAL WELLNESS CTR OF MARIN  
 508 PLAY IT AGAIN KIDS  
 509 LUCRECIAS HAIR DESIGN  
 511 JACOBSON, JIM B  
 512 MARIN DESIGNS  
 SOLOMON, RICHARD A  
 513 PUDOFF, GRACE  
 514 HELLERS FOR CHILDREN  
 520 MARIN CLEANERS & LAUNDRY  
 523 ANDRE FLEURY SWISS WATCH MAKER  
 BALT STEVEN L MD  
 BETTER HOMES REALTY  
 GREAT MOVES  
 GREENE DOUGLAS DC  
 JOHN L FALLAT LAW OFFICES  
 MAYFLOWER CENTER  
 NUMBERS PLUS FINANCIAL SVC  
 PINNACLE RETIREMENT & FNCL CO  
 TATTERSALL DAVID N  
 TOBIN & ASSOC  
 TOM GIOSEFFI REAL ESTATE  
 528 ANYTHING FOR YOU SALON & DAY  
 PREMIER GARAGE SYSTEMS  
 532 BLUE CROSS & BLUE SHIELD  
 LEMUS INSURANCE  
 534 CALIFORNIA FIRST AMENDMENT  
 COOP COMMUNITY ENERGY  
 IDLE HANDS  
 THAI SMILE CUISINE  
 535 MONAD FINANCIAL LTD  
 536 NITPIXIES LLC  
 538 LINDSKOG FAMILY INVESTMENTS

**4TH ST 2010**

**(Cont'd)**

- 538 LINDSKOG RENTAL PROPERTIES
- 545 OLD REPUBLIC TITLE CO
- 610 TRIPS FOR KIDS
- 615 TAQUERIA SAN JOSE
- 636 GHIRINGHELLI ENTERPRISES
- 638 MARIN CHECK CASHING CO
- 640 HOUSE OF BAGELSCENTRAL DELI
- 703 EXTREME PIZZA
- 704 LOTUS CUISINE OF INDIA
- 705 CENTER FOR LOVE & WORK
- DEJONGHE, SILVANA L
- KOORHAN, GLENN S
- SCHOEN JAMIE
- 709 CATHERINE DAWN ENROLLED AGENT
- DAVE CERICOLA LANDSCAPE SVC
- 710 MARIN CENTER FOR INDEPEDENT
- 711 FOURTH STREET TAVERN
- 712 HERNENDEZ, JOE
- PERETZ, HERTZEL E
- 715 COPY EXPRESS
- 716 KIM SPA
- 718 BAYSIDE MARIN
- 729 JENNIFER CONVERTIBLES
- 732 OCCUPANT UNKNOWN,
- SOL FOOD PUERTO RICAN CUISINE
- SPOTLESS CLEANERS

## 3RD ST 2005

359 MONTECITO BARBER SHOP  
 361 FRED GELLERT FAMILY FDN  
 GELSAR  
 HUCKLEBERRY TEEN HEALTH PROGRAM  
 MARIN MATERNITY SERVICES  
 MONTECITO CHIROPRACTIC  
 SIGL, LARS  
 TEEN CLINIC  
 VINCE RUIZ ELENA DC  
 YOUTH ADVOCATE PROGRAMS INC  
 368 DOYLE, LORING A  
 369 AMUNDSEN & ASSOCS  
 AVALON GIFT BASKETS  
 BENFELL, DAVID A  
 BEYOND CONSULTING  
 CORONA JULIAN  
 CROWN RIDGE ROOFING  
 DAVID WILSON KITCHENS  
 DEROSA COMMUNICATIONS INC  
 DISCOUNT DISPLAYS  
 ENVELOPES DIRECT INC  
 EVENT MARKETING WORKS  
 FUTURESENSE INC  
 GLOBAL PRINTING SOURCING DEVT LTD  
 GLOBAL PSD  
 INDEX STAFFING  
 INFO ENG INC  
 INVITATIONS  
 JUSTINE  
 LERMA, JENNIFER M  
 LINDA G GARB MD  
 MARIN PERSONAL CONSULTING  
 MLA ASSOCIATES  
 ORGANIZE TO ENERGIZE  
 OTNESS, CAROLE  
 PAINTING EXPERIENCE  
 PROSIDIO INC  
 PUBLIC ASSET MANAGEMENT INC  
 RECRUITMENT PROCESS OUTSOURCE  
 RECRUITMENT PROCESS OUTSOURCING ASSO  
 SIMPLY DELICIOUS  
 SMART VALUE REAL ESTATE  
 SRS PRODUCTIONS  
 STRUCTURAL INTEGRITY  
 THE CENTER FOR VISIONARY LEADERSHIP  
 THOMPSON ART GALLERY  
 TORMEY TOM ENGINEERING CONSULTANT  
 TUCKER ARNESON  
 ULTIMATE VITAMINS  
 UNDERCOVERS LLC

3RD ST

2005

(Cont'd)

369	UPS STORE THE USED TACK STORES WHEELS DEALS & THINGS X PRESS PRINTING
373	MAD RAGS FASHION
375	PETCO
379	ESG INC
411	SHANGRI LA RESTAURANT
417	ELDENSS JUDY CHAN HAIR DESIGN MARIN BEAUTY CO NASRIN HAIR DESIGNER TERESA HAI DESIGN
421	PASTA POMODORO
440	GRAND GAS
471	RITE AID PHARMACY # 5957
475	GAWFCO ENTERPRISES INC
508	CHOPSTICKS RESTAURANT
510	SUPER FINE CLEANERS
512	J B PIANO CO WOODRUFF GLENN P
526	CALIFORNIA CONTRS EXAM CENTER CLC INC CLC REAL ESTATE COURDES CONTI, NINA CONTRACTOR LICENSE COURSES GERBER CREATIVE SUPER TOUCH HAIR & NAIL
530	COMPUTER CHOICE RAWLINS, THOMAS WISE, ANNA A
532	ARTEGANI, RICHARD E SANNER, DENNIS H
534	DAY, MIKE J THAINESE COUNTRY COOKING YANGS RESTAURANT
536	LITTLE MANDARIN NGAI KO MAN
608	HORNE ENTERPRISES
610	ADM SYSTEMS GRUPO CANAS INC NOVASTAR HOME MORTGAGE INC ROBERTO CANAS TAX SERVICE ROYAL THAI RESTAURANT
666	CITIBANK WEST FSB KIRCOS, LOUIS LOUIS KIRCOS DR NORTH BAY RADIOLOGY STULTZ E ROBERT DMD MS
703	CUSTOM HOUR PHOTO

**Target Street**

**Cross Street**

**Source**

-

✓

Cole Information

**3RD ST**

**2005**

**(Cont'd)**

706 SALUTE



-

## 4TH ST 2005

402 BERARDI, TOBIAS  
 BERTHOUD, MAYA M  
 DUNNE, DENNIS  
 VAN, O  
 411 BENNETT TIMOTHY P DDS  
 BENNETT, TIMOTHY P  
 BERGER ERIC K DDS  
 COMMUNITY DENTAL SERVICES  
 DRILL WALTER A DDS  
 KAUFMAN KIMBALL C DDS  
 KAUFMAN, KIMBALL C  
 412 BEAUCHAMP, MARCIA D  
 414 JASMINE M GORTON D M D INC  
 JASMINE M GORTON DMD INC  
 OCCUPANT UNKNOWN,  
 416 GLENN SILVERMAN  
 420 COFFEY, TOM  
 438 LINDSKOG, ROBERT A  
 450 COSGROVE TERRY DVM  
 EAST SAN RFAEL VETERINARY CLINIC  
 HOME VET  
 505 SLAVICH, EDNA L  
 508 PLAY IT AGAIN KIDS  
 VIDEO LAB  
 509 ALL ABOUT HAIR  
 JAY OF MARIN  
 SISOUPHONH, SOURICHANH  
 511 BELHASSINE, SAMIA  
 JACOBSON, JIM M  
 PATTISON, CHARLENE L  
 SANCHEZ, ERICA  
 512 MARIN DESIGNS  
 SOLOMON, RAYMOND  
 513 PUDOFF, GALE A  
 514 BABY NEWS INC  
 523 DONLEY CONSTRUCTION CONSULTANTS  
 GIOSEFFI TOM REALTOR  
 MARIN CHILDREN & FAMILIES COMMISSION  
 NOR CAL MORTGAGE OF MARIN  
 REFUND REALTY CO  
 SHARPE ENTERTAINMENT  
 SINOHUE & ASSOCIATES  
 SWISS WATCH CO  
 TIM BRODY CMT NMT  
 WAGNER MARY LAW OFFICE OF  
 WEST END PROPERTIES  
 534 ANITAS THAI KITCHEN  
 CALIFRNTIA FIRST AMNDMNT CLTN  
 COOPERATIVE COMMUNITY ENERGY CORP  
 GOLD COAST TELEPHONE



**4TH ST 2005****(Cont'd)**

534	THAI HO
535	MONAD FINANCIAL LTD
536	ONE STOP REALTY MORTGAGE ESCROW
538	CENTRAL VALLEY HOMES INC LINDSKOG RENTAL PROPERTIES
545	OLD REPUBLIC TITLE CO
610	RE CYCLERY & TRIPS FOR KIDS TRIPS FOUR KIDS
638	MARIN PRINTING & GRAPHICS
640	HOUSE OF BAGELS CENTRAL DELI
704	JYOTI INC LOTUS CUISINE OF INDIA LOTUS HOME NAVJOTS
705	DAVID S MARS PHD DEJONGHE, SILVANA L HENDERSON, SUSANNA W MACINTIRE, SCOTT MARSHALL CHARLES F MFCC PHD MARSHALL, CHARLES F OSBORN, ELIZABETH
710	MARIN CENTER FOR INDEPENDENT LIVING
712	ARIK, MARAINA HERNENDEZ, JOE KELLY, SETH
716	BEROSH & ASSOCIATES CLASSIFIED GAZETTE INC KUNGDESIGN SNOWPEACH SOCRATIC SEMINARS WEST THE INVISIBLE SCHOOL
718	D & S GARAGE INC
729	JENNIFER CONVERTIBLE
732	SOL FOOD PUERTO RICAN CUISINE

## 3RD ST 2000

357	CLUB MED BOOKING HAWAII CONDOMINIUMS MONTECITO TRAVEL CENTER
359	MONTECITO SHOPPING CENTER BARBER SHOP
360	MONTECITO 76
361	FAMILY PLANNING CLINIC OF MARIN HUCKLEBERRY TEEN HEALTH PROGRAM LEMESH BRIAN DC MONTECITO CHIROPRACTIC CENTER MONTECITO PLAZA SHOPPING SCHWARTZ MICHAEL D DDS SEAGATE PROPERTIES INCORPORATED SIGL LARS DC VINCE RUIZ ELENA DC WOMENS HEALTH SERVICES
365	MONTECITO SHOPPING CENTER MONTECITO CLEANERS
369	ARBORESSE DAVID WILSON KITCHENS INDEX STAFFING MAIL BOXES ETC PERFORMANCE BICYCLE SHOP
375	DISCOUNT OAK FURNITURE PETCO
402	TACO BELL
409	SILVER SCREEN VIDEO
411	PEKINGLOW NEW ZHANG, HAIRUN
417	HAIR, ROBIN JUDY CHAN HAIR DESIGN MARIN BEAUTY CO BEAUTY SUPPLIES & SALONS CORPRT NAILS BY CINDY
421	PASTA POMODORO SILVER SCREEN VIDEO STORES
455	SAILING SHIP ACTIVE SEA EXPLORER SHIP ACTIVE
471	MONTECITO SHPG CENTER THRFTY DRUG & DISC STORES RITE AID EXPRESS 1 HOUR PHOTO
473	PHONE GUYS CELLULAR THE
506	RODRIGUES STUDIO
508	CHOPSTICKS CHINESE CUISINE
510	SUPER FINE CLEANERS
512	JB PIANO COMPANY
515	UNITED MARKETS NURSERIES UNITED MARKETS STORES
526	CLC CONTRACTOR LICENSE COURSE CRAIKER ASSOCIATES ARCHITECTS & PLANNING INCORPORATED HENRY OHLHOFF PROGRAMS SUPER TOUCH SUPER TOUCH HAIR & NAIL DESIGN

Target Street

Cross Street

Source

-

✓

Cole Information

**3RD ST 2000**

**(Cont'd)**

526	SUPER TOUCH NAILS TURTLE ISLAND YOGA
530	BALOW, STEVEN COMPUTER CHOICE DAVIS, SCOTT M NANCYS BARBER SHOP
532	DECADENT DESSERTS
534	THAINESE COUNTRY COOKING
608	ROBERTO CANAS TAX SERVICE
610	CRACCHIOLO CAPITAL RESOURCES ROBERTO CANAS TAX SERVICE ROYAL THAI RESTAURANT
666	KIRCOS LOUIS T PH D NORTH BAY RADIOLOGY KIRCOS LOUIS T DDS PHD STULTZ E ROBERT DMD
703	FILM WORKS MARIN FILM WORKS
706	SALUTE RISTORANTE



-

**4TH ST 2000**

401 EDWARDS HARE CUTLERY  
 402 ARANDA, VEE A  
 CONYERS, MARY  
 405 CUT LOOSE  
 409 OCCUPANT UNKNOWN,  
 UNITED MARKETS HEADQUARTERS  
 411 BENNETT TIMOTHY P DDS  
 BERGER ERIC K DDS  
 BERGER, ERIC  
 COVIN PAMELA B DDS  
 DILL WALTER A DDS  
 KAUFMAN KIMBALL C DDS  
 MARIN COUNTY OF HEALTH & HUMAN SERVICES DEPARTMENT  
 SAN RAFAEL DENTAL GROUP KAUFMAN KIMBALL C DDS  
 412 BEAUCHAMP, MARCIA  
 414 THOMSON, JACKIE E  
 416 SAINT MICHAELS EXTENDED CARE  
 420 BROWN, CLIFF  
 450 COSGROVE TERRY DVM  
 EAST SAN RAFAEL VETERINARY CLINIC  
 GOLDFARB STANLEY M DVM  
 HOME VET THE  
 MOORE JERRY T DVM  
 505 SLAVICH, EDNA L  
 506 VIDEO & AUDIO REPAIR CENTER  
 509 DOLLARD, EDWARD T  
 MIRAGE  
 YOUNG CAROL SKIN CARE  
 511 CASTALDI, SANDRA L  
 GAYS DOGGIE SALON  
 GONZALEZ, LYNNE C  
 JENKS, STEVEN E  
 PIERI, PAT  
 VARROW, LINDA L  
 WAGNER, J P  
 512 NICOLAI  
 SORIA, ALBERT J  
 513 HURLEY, NORENE J  
 514 BABY NEWS CENTER HELLERS FOR CHILDREN  
 HELLERS FOR CHILDREN  
 520 A FRANK MICHELFELDER DRAPERIES  
 MARIN CLEANERS & LAUNDRY  
 MARIN DRAPERY CLEANERS  
 523 ALBINI BRUNO N REALTOR  
 ANDRE FLEURY SWISS WATCH COMPANY  
 AREA WEST INSURANCE SERVICES  
 ASP IMAGES  
 BRODZINSKY MALCOM & ASSOCIATES  
 CAPLE JOHN & ASSOCIATES  
 DEWOLF INSURANCE AGENCY

## 4TH ST 2000

## (Cont'd)

523 FLEURY ANDRE SWISS WATCH MAKER  
 GIOSEFFI TOM REALTOR  
 INTERLINKS DEVELOPMENT CORPORATION  
 KING STREET MANAGEMENT  
 MOERSCHBAECHER LYNDA ATTORNEY AT LAW  
 MOERSCHBAECHER LYNDA S ATTORNEY  
 NOR CAL MORTGAGE OF MARIN  
 NUMBERS PLUS TAX & BOOKKEEPING SERVICE  
 PAGANINI ESTATES  
 PERRY, LINDA  
 RE, MAX  
 REMAX CENTRAL MARIN  
 REMAX OF CENTRAL MARIN MARY KAY YAMAMOTO  
 STRASSBURGER A G CONSLTNG ENGR  
 SWISS WATCHMAKER  
 TARANTINOS FOODS  
 VIPIANA AL INSURANCE  
 VIPIANA AL INSURANCE AGENCY  
 528 BARNETT DONLEY QUALITY CONTROL  
 DONLEY CONSTRUCTION CONSULTANTS  
 PANACHE NAILS BY KRIS  
 PANACHE OF MARIN  
 PANACHE OF MARIN SKIN CARE  
 532 ALLSTATE INSURANCE COMPANIES SALES OFFICES  
 BRYER PERRY INS  
 SICKMAN DIANE INS  
 534 ANITAS KITCHEN RESTAURANT  
 LIPINSKI DOUGLAS CPA  
 536 ALL ABOUT HAIR  
 JAMES ALBERT HAIRDRSR  
 JAY OF MARIN  
 SIMIN MANICURIST  
 YOKOS HAIRSTYLING  
 538 LINDSKOG INCORPORATED REALTOR  
 545 FOUNDERS TITLE COMPANY  
 OLD REPUBLIC TITLE COMPANY  
 610 HOFFMANN DEBRA ESQ  
 RE CYCLERY & TRIPS FOR KIDS  
 TRIPS FOR KIDS  
 638 SUCH A DEAL  
 640 HOUSE OF BAGELS  
 703 HAVANA CIGAR CO & EXCHANGE  
 704 LOTUS CUISINE OF INDIA  
 705 BACK ON TRACK  
 CENTER FOR LOVE AND WORK  
 CHRISTENSON MARILYN MFCC  
 CHRISTENSON, MARILYN  
 HAECHLER LINDA RN  
 HENDERSON, SUSANNA W  
 MARSHALL CHARLES F PHD

Target Street

Cross Street

Source

✓

-

Cole Information

**4TH ST 2000**

**(Cont'd)**

709	CONCEPTS ETC OCONNOR & ASSOCIATES SMERALDO DESIGN & ILLUSTRATION
710	MARIN CENTER FOR INDEPENDENT LIVING MCIL MARIN CENTER FOR INDEPENDENT LIVING
711	FOURTH STREET TAVERN
712	MACK, JAMIE L
716	BEROSH & ASSOCIATES CLASSIFIED GAZETTE INCORPORATED SOCRATIC SEMINARS WEST
718	D & S GARAGE INCORPORATED
723	SOUND MASTERS
732	PARS DELI & MARKET SPOTLESS CLEANERS

## 3RD ST 1995

340 PARDINIS OF MARIN  
 357 MONTECITO TRAVEL CTR  
 359 MONTECITO BARBER SHOP  
 OCCUPANT UNKNOWN  
 360 MONTECITO UNION 76  
 361 AMERICAN HEART ASSN  
 DANCE ARTS STUDIOS  
 ELENA RUIZ DC  
 HULL & CARGO SURVEYORS INC  
 JONATHAN S WEISMAN DDS  
 MARIN COUNTY FAMILY PLANNING  
 MARIN COUNTY MATERNITY SVC  
 MICHAEL D SCHWARTZ DDS  
 MONTECITO CHIROPRACTIC CTR  
 RUIZ, ELENA  
 SEAGATE MANAGEMENT CO II  
 363 LE PATISSIER  
 LE, P  
 365 MONTECITO CLEANERS  
 369 BOXWORKS  
 LOTUS CENTER OF ORIENTAL MED  
 MICHELLE, CRAIG  
 MOVING MAGIC  
 PERFORMANCE BICYCLE SHOP  
 373 MARINWINE & SPIRITS  
 375 DISCOUNT OAK FURNITURE  
 STANDARD BRANDS PAINT & HOME  
 402 TACO BELL  
 409 WELLS FARGO BANK  
 411 NEW PEKING LOW  
 417 BEAUTY MARK  
 OCCUPANT UNKNOWN  
 RIAS EUROPEAN HAIR STYLING  
 421 SILVER SCREEN VIDEO  
 440 GRAND ARCO  
 471 THRIFTY DRUG STORES  
 473 PHONE GUYS  
 475 MONTECITO CHEVRON  
 506 RODRIGUES STUDIO  
 508 CHOPSTICKS CHINESE CUISINE  
 510 ONE HOUR SUPERFINE CLEANER  
 512 GLENN P WOODRUFF  
 J B PIANO CO  
 WOODRUFF, GLENN P  
 516 MERRILL, ANGELIC  
 520 BACIGALUPI, VICTOR  
 522 OCCUPANT UNKNOWN  
 526 CRAIKER ASSOCIATES ARCHITECTS  
 530 BALOW, STEVEN  
 COMPUTER CHOICE

**3RD ST 1995**

**(Cont'd)**

- 530 DAVIS, SCOTT M  
DEREGO, TROY  
JOHNS BARBER SHOP  
YANDOW, AMY
- 532 DECADENT DESSERTS  
OCCUPANT UNKNOWNN
- 534 BLUE, KENNETH R  
THAI DERM RESTAURANT  
WHITNEY, MARISA
- 536 LITTLE MANDARIN  
LITTLE, M
- 610 ELIZABETH CLEVELAND STUDIO  
EXPRESS ALTERATIONS & TAILOR  
ROYAL THAI RESTAURANT
- 666 CALIFORNIA FEDERAL BANK  
WATTERS, J L
- 706 SALUTE RISTORANTE



## 4TH ST 1995

350 SALVATION ARMY  
 390 OCCUPANT UNKNOWNN  
 401 EDS BARBER SHOP  
 402 JOHNSON, ALVIN  
 405 CUT LOOSE  
 408 CHILD CARE FOOD PROGRAM  
 COMMUNITY ACTION MARIN INC  
 DEBTORS ANONYMOUS  
 OCCUPANT UNKNOWNN  
 411 DILL, WALTER  
 ERIC K BERGER DDS  
 KIM C KAUFMAN DDS  
 MARIN COUNTY DENTAL SVC  
 TERRY CODINGTON DDS  
 TIMOTHY P BENNETT DDS  
 WALTER A DILL DDS  
 412 GUST, CHARLES  
 414 OCCUPANT UNKNOWNN  
 416 BEMISS, ROSE  
 PERRAULT, FRANCES  
 SAN RAFAEL SENIOR HOME  
 STEWART, CARLA P  
 WATERS, DOUGLAS  
 WIGGINS, L  
 420 SHREVE, K  
 450 EAST SAN RAFAEL VETERINARY  
 HOME VET  
 JERRY T MOORE DVM  
 505 SLAVICH, EDNA L  
 506 VIDEO VARIETIES  
 509 MIRAGE  
 511 GAYS DOGGIE SALON  
 SABAN, F J  
 512 SORIA, ALBERT J  
 513 HURLEY, NORENE J  
 514 BABY NEWS CTR  
 HELLERS FOR CHILDREN  
 520 A FRANK MICHELFELDER DRAPERIES  
 CASASSA, GARY A  
 MARIN CLEANERS & LAUNDRY  
 MARIN DRAPERY CLEANERS  
 523 ANDRE FLEURY SWISS WATCH CO  
 CITI, CARROLL M  
 EDWARD F PIERCE  
 EHLENBACH, JEFFREY E  
 FERRITER, RICHARD H  
 FOXHILL FINANCIAL  
 FRIESENDORF, SUZANNE  
 GARDNER, J R  
 HELLMAN & EHLENBACH LAW OFFICE

## 4TH ST 1995

## (Cont'd)

523	HELLMAN & PIERCE CORP HELLMAN, DAVID M J REX GARDNER CPA JOHN CAPLE & ASSOC JOHN T CITI CPA JORNA M HELLMAN KRAMER, P F MALCOM BRODZINKSY & ASSOC NEWS POINTER PEREZ, JAMES REMAX OF CENTRAL MARIN ROLAND D HELLMAN TRANSWEST MORTGAGE
528	CARR, RITA R IBS BUILDING MAINTENANCE CO PANACHE PANACHE NAILS BY KRIS PANACHE OF MARIN RITA CARR
532	ALLSTATE INSURANCE ALLSTATE INSURANCE CO BRYER, PERRY SICKMAN, DIANE
534	ADVANCED ELECTROLOGY CARE ANITAS KITCHEN RESTAURANT CUSTOM VIDEO INC GLENN CAMPBELL ASSOC REALTORS SHAPIRO, RICHARD STATE FARM INSURANCE TOM GIOSEFFI WILLIAMSON, PAULA
536	BLUM, JOYCE CLAYTON, KIM JAY OF MARIN JOYCE BLUM KIM CLAYTON KISS, KALMAN SIMIN
538	BOB LINDSKOG INC REALTY LINDSKOG, ROBERT A
545	FOUNDERS TITLE CO OLD REPUBLIC TITLE CO
610	DONNAS PLACE OF BEAUTY
615	TAQUERIA SAN JOSE
638	SUCH A DEAL
640	HOUSE OF BAGELS
703	RED WING SHOE STORE
704	LA PETITE AUBERGE LAPETITE, AUBERGE
705	CHARLES F MARSHALL PHD

Target Street

Cross Street

Source

✓

-

Cole Information

**4TH ST 1995**

**(Cont'd)**

705	CHRISTENSON, MARILYN HAECHLER, LINDA LINDA HAECHLER MARSHALL, CHARLES F SUSAN J GANZER TAKAYANAGI, IKU
709	CROSSMAN, GREGORY GREGORY CROSSMAN DC LANDRUM, PAUL R
710	MARIN CENTER FOR INDEPENDENT
711	FOURTH STREET TAVERN
712	RUDNICK, DONALD WOOD, S M
716	CLASSIFIED GAZETTE INC KLINE, HOLLIS
718	D & S GARAGE INC
732	AMIN LITHO PRESS INC

## 3RD ST 1992

340	PARDINIS DELI DEPT
357	CLUB MED BOOKING
359	MONTECITO BARBER
360	SMOG CK STA UN 76
361	AMER HEART ASSN
	DANCE ART STUDIOS
	HULL&CARGO SURVEYRS
	MARIN CO HLTH MTRNY
	MARIN PERINATAL SRV
	RUIZ ELENA DC
	SCHWARTZ MICHL DDS
	WEISMAN J S DDS
363	LE PATISSIER
365	MONTECITO CLEANERS
369	BOX WORKS THE
	LUM STEPHANIE A
	MOVING MAGIC
	PERFRMNC BICYCLE SH
373	MARIN WINE&SPIRITS
375	DISCOUNT OAK FRNTR
	STANDRD BRAND PAINT
402	TACO BELL
409	WELLS FRGO NW ACCNT
411	NEW PEKING LOW
417	BEAUTY WORLD
	RIAS EUROPEAN HAIR
421	SILVER SCREEN VIDEO
440	GRAND ARCO
455	SEA SCOUTS SHIP ACT
471	THRIFTY DRUG INFO
473	PHONE GUYS THE
475	MONTECITO CHEVRON
506	FUN FANTASIES
	RODRIGUES STUDIO
508	CHOPSTCKS CHNS CSNE
512	ONE HOUR CLEANER
	WOODRUFF GLENN P
	WOODRUFF, GLENN P
515	UNITD MARKETS NRSRS
516	BACIGALUPI, JOSEPH
530	BALOW, STEVEN
	COMPUTER CHOICE
	DAVIS, SCOTT M
	JOHNS BARBER SHOP
532	DECADENT DESSERTS
534	THAI DERM RSTRNT
	WHITNEY, MARISA
536	LITTLE MANDARIN
	LITTLE, M
610	A D M SYSTEMS

Target Street

Cross Street

Source

-

✓

Cole Information

**3RD ST 1992**

**(Cont'd)**

610	CLEAVELAND E STUDIO EXPRESS ALTERATIONS ROYAL THAI RSTRNT
666	CA FED RES LENDING
706	SALUTE RISTORANTE



-

**4TH ST 1992**

390 FAULKNER, DONNA  
 401 EDS BARBER SHOP  
 402 JOHNSON, ALVIN  
 MAGRUDER, KEITH  
 405 CUT LOOSE  
 408 MARIN CMNTY CHLD  
 409 UNITD MARKETS HDQ  
 411 BENNETT T P DDS  
 BERGER ERIC K DDS  
 CODINGTON P T DDS  
 DILL WALTER A DDS  
 IRWIN MMRL BLOOD BK  
 KAUFMAN KIM C DDS  
 412 GUST, CHARLES  
 416 SANRFL SENIOR HOME  
 450 COSGROVE TERRY DVM  
 GOLDFARB S M DVM  
 MOORE, JERRY T  
 OWENS JERRY M DVM  
 505 SLAVICH, EDNA L  
 506 VIDEO VARIETIES  
 509 MIRAGE  
 511 GAYS DOGGIE SALON  
 513 HURLEY, NORENE J  
 514 HELLERS  
 520 A FRANK MICHELFELDR  
 MARIN CLNRS&LNDRY  
 523 ANDRE FLEURY WATCH  
 BOTTOM LINE SOFTWRE  
 BRODZINSKY MALCOM  
 CAPLE JOHN&ASSOC  
 HELLMAN, DAVID M  
 LAW OFC HELLMAN  
 PIERCE EDWARD CPA  
 RE MAX  
 528 PANACHE NAILS KRIS  
 532 SICKMEN DIANE INS  
 534 ANITAS KITCHEN REST  
 CAMPBELL GLENN RLTR  
 FOXHILL FINANCIAL  
 FRANCO FILIA M RE  
 GIOSEFFI TOM REALTR  
 MARIN ARTISTS INTL  
 PAGANINI EST  
 535 DAVIS MIKOL S DR  
 JACOBY&MEYERS LAW  
 536 BLUM, JOYCE  
 CLAYTON, KIM  
 JAY OF MARIN  
 KISS, KALMAN

**4TH ST 1992****(Cont'd)**

536	ORTIZ C JAYS MARIN SIMIN ZAPPETINI, LINDA R
538	LINDSKOG BOB RLTR
610	DONNAS PLACE BEAUTY
638	SUCH A DEAL
640	HOUSE OF BAGELS
701	REPTILE SALES
703	MATSONS RD WNG SH
704	LAPETITE, AUBERGE PETITE AUBERGE
705	CHRISTENSON M MFCC HAECHLER L RN MFCC HAECHLER, LINDA MARSHALL C MFCC PHD TAKAYANAGI, IKU
709	LAMBTON CO THE
710	M C I L
711	FOURTH STREET TVRN
712	GROVER, PAT M RUDNICK, DONALD
716	GAZETTE CLASSIFIED NORTH BAY SPOTLIGHT
718	D&S GARAGE INC
732	AMIN LITHO PRESS SPOTLESS CLEANERS

3RD ST 1986

300	XXXX	00	
301	GOLD CONNECTION	454-8070	4
	HUSAK GOLD CONNCTN	454-0070	3
	HUSAK SILVER CNCTN	454-8070	
307	XXXX	00	
316	EVELYN PORTER NTRTN	453-2022	
	HEALTH FOODS	453-2022	
323	MONTECITO THTR BUSH	457-3884	
	MONTECITO THTR INFO	457-3883	
333	BANK AM VERSATELLER	499-3033	+6
	BANK OF AM INFO	499-3165	



## 3RD ST 1986

3RD		94901 CONT.	
	EANK OF AM LOAN NEW	499-3170	1
	RANK OF AM NW ACCNT	499-3173	1
340	ALPHA BETA CO 547	459-9865	0
341	ABSOLUTELY HAIR	453-8811	9
	ANNE LEE RE	459-2365	+6
343	SWENSENS ICE CREAM	457-3299	
345	JONES MIKE	456-3140	2
	PINKYS PIZZA PARLOR	453-3582	0
349	TAN CHAU MKT	456-6537	4
351	XXXX	00	
353	JONNS SHOE REPAIR	456-9922	
357	XXXX	00	
359	MONTECITO EARBER	459-9921	0
A	MONTECITO BLF SKVC	454-6798	
360	FULLMER TED UN 76	456-7600	
	MONTECITO UN 76 SPV	456-7600	4
361	DANCE ART STUDIOS	459-1020	0
	DARKROOM THE	457-2770	3
	GOLDEN WEST PHOTO	457-2770	5
	STRINGHAM JEANNETTE	457-2770	2
	STUDIOS OF DANCE	459-1020	0
B	CENTER FR PHTOGRPHC	457-2770	9
B	MOON ORRIN	457-2770	
B	MOSS JO	457-2770	
363	LE PATISSIER	457-4570	4
365	MONTECITO CLEANERS	454-6798	
369	GOODMAN BLDRS EMPRM	456-5611	
373	MARIN WINE&SPIRITS	456-4806	
	MARINWINE&SPIRITS	456-4806	
375	A 1 PAINT	457-3954	
	STANDARD BRANDS PNT	457-3954	
402	XXXX	00	
409	CROCKER NATL BANK	457-8460	0
411	NEW PEKING LOW	456-8416	7
	REKINGLOW NEW	456-0416	2
417	LE CAFE DELI	454-4846	3
421	VIDEO BOX OFFICE	459-5561	5
429	XXXX	00	
436	XXXX	00	
440	XXXX	00	
455	SEA SCOUTS SHIP ACT	459-9990	1
471	THRIFTY DRUG&DISCHT	457-5200	9
	THRIFTY DURG&DISCNT	454-7744	8
475	CHEVRON DIAGHSTC CT	456-4342	
	SAN RFL DIAGNSTC CN	456-4554	5
503	XXXX	00	
506	RODRIGUES STUDIO	454-6270	+6
508	CHOPSTCKS CHNS CSHE	456-4042	
512	ONE HOUR MARTINIZNG	453-3430	+6
	ORLOVAS ORNTL IMPRT	457-3300	
515	MARIN SAVNGS&LOAN	459-7950	4
	UNITED MKTS	454-8912	8
	UNITED MKTS NRSRY	454-8915	8
516	BACIGALUPI JOS MRS	453-2950	
520	BARTHLOW JACK F	454-9696	
522	XXXX	00	
526	EL RNCHO GRNDE REST	454-6844	
	ELRANCHO GRAHDE	454-6844	5
	SPANISH CREATV ADVR	457-3985	+6
530	JOHNS BARBER SHOP	456-5999	
532	CANDYS	459-3329	5
534	CORCORAN REESE	456-1139	5
	DEANE TOM	485-5310	+6
	PARKER ALLAN W 2D	456-1055	4
	TOMMYS HIDEAWAY	459-8626	5
536	LITTLE MANDARIN	485-0888	5
542	XXXX	00	
544	KOHAN UPHOLSTERY	485-1035	4
548	MANDARIN INTERNATHL	485-1888	5
	ORIENTAL EXPRESS	485-1889	5
608	ANN TEAGUE ASSOCTS	485-1866	+6
	TEAGUE ANH	485-1898	+6
610	THAI ROYAL RSTRNT	485-1074	+6
A	CRAIKER CHRIS IHC	459-5020	4
666	CA FEDERAL SVGS&LN	457-7525	2
	CALIF FDRL SVNG&LN	457-7313	5
	NONPAREIL PROCSNG	457-8644	1
	VANCO INC	457-8649	1
701	COPY SHOP THE	457-5600	2
706	CAFE PRANZO	459-3553	+6
	PRAHZO CAFE	459-3553	+6

## 4TH ST 1986

450	COSGROVE TERRY DVM	456-4463	8
	EAST SN RAFEAL VET	456-4463	8
	OWENS JERRY M DVM	453-5344	9
	VETERINARY RDLGY SV	453-5344	0
505	SLAVICH EDNA L	454-3164	
	SLAVICH IVAN L MRS	454-3164	
506	T&T NATURAL FOCDS	454-7255	
508	MARIN TEACHERS STR	453-9197	9
	TEACHEPS STORE MARN	453-9197	0
569	FOURTH STRT HAIRPRT	453-3604	9
	HAIRPORT	453-3604	+6
	KATHLEEN	456-6446	3
	KULIS V N	453-8450	+6
511	ADAMS GEO	453-6603	+6
	GAYS DOGGIE SALON	456-8050	
	HAMMOND JAS R	459-1758	3
512	XXXX	00	
514	EABY HEWS CENTER	456-5533	
	HELLERS	456-5533	
	HELLERS FOR CHILDREN	456-5533	
519	WILSON ARTHUR	258-9522	+6
520	MARIN CLNRS&LNDRY	454-4792	
523.....	BUILDING		
	B&B BOOKKEEPING SRV	459-8789	5
	EAUM BRUCE ASSOC	459-2279	4
	BELVOIR TRADING CO	459-2944	4
	BETA INFORMATH SYST	456-9660	
	BEYA SYSTEMS	456-9660	
	ERENDAS CLNG PRSNHL	453-3386	5
	C L A S P	459-2234	5
	CA LEAGUE ALTRNTY	459-2234	
	D B CONSULTING INC	485-1754	+6
	FLEURY A WATCH MAKR	459-7755	3
	GOGDMAN G G INC TX	459-1040	5
	GOODMAN G G IHC TX	456-8230	5
	HELLMAN DAVID M	457-4411	9
	HELLMAN JORNA M CPA	454-5923	
	HELLMAN ROLAND D	454-5923	
	HELLMAN&PIERCE ACCT	454-5923	
	HERI BY ANDRIC	459-7755	4
	KEY WORDS BECRCTRL	485-1036	4
	MONITOR COMPOSITES	456-9701	+6
	OPAL BOOKS	459-7538	5
	PERKINS MAXINE	456-9701	5
	PIERCE EDWARD CPA	454-5923	8
	SWISS WATCHMAKER	459-7755	3
	T M C	258-0100	+6
	TELEPHONE MNG CORP	258-0100	+6
	WEST WORLD COMMNCT	485-0200	+6
	WINDSOR MILL CO	459-2201	4
	WOODMEN ACCIDHT&LFE	459-7730	3
	ZORR BARRARA TRUMAN	457-4411	+6
	ZORR ERICH E	454-5923	+6
523.....	.....		
524	XXXX	00	
528	COAST FEDERAL SVNG	459-3355	5
	COAST FEDERAL SVNGS	459-8883	5
532	CARREIRO JACK JRACO	459-0500	3
534	AHITAS KITCHEN REST	454-2626	3
	COMAN ROBT REALTOR	454-0128	
	GIOSEFFI TOM REALTR	457-3450	9
	JENKINS FRAN&ASSOC	456-5500	2
	JOB PLACE AGENCY	456-5585	+6
	PAGANINI EST	457-1117	1
	RUFER REALTY RLTR	454-1234	2
	RUFER SUSETTE C	454-1234	
	THE JOD PLACE AGNCY	450-5585	+6
536	JACOBY&MEYERS LAW	453-8353	+6
536	JAY OF MARIN	454-9480	
538	BANK ST REALTORS	458-0516	+6
	HOME	456-8083	+6
	LINDSKOG B RLTR	454-0832	1
546	SCHWAB CHAS CO	459-7444	5

-

✓

**3RD ST 1981**

<b>300</b>	<b>XXXX</b>	<b>00</b>	
<b>301</b>	<b>PLANTIOUE THE</b>	<b>457-5465</b>	<b>4</b>
<b>307</b>	<b>CRAIG MICHELLE</b>	<b>453-5010</b>	
	<b>MICHELLE CRAIG</b>	<b>453-5010</b>	
<b>315</b>	<b>EVELYN PORTER NTRTN</b>	<b>453-2022</b>	
	<b>HEALTH FOODS</b>	<b>453-2022</b>	

## 3RD ST 1981

3RD		94901 CONT.
323	MONTECITO THTR BUSN	457-3884 4
	MONTECITO THTR INFO	457-3863 4
333	BK OF AM INFOR	499-3165+1
	BK OF AM LOAN DEPT	499-3168+1
	BK OF AM LOAN NEW	499-3170+1
	BK OF AM NW ACCTS	499-3173+1
	BK OF AM SAN RAFAEL	499-3165+1
340	ALPHA BETA CO 547	459-9865 0
341	ABSOLUTELY HAIR	453-8811 9
343	SWENSENS ICE CREAM	457-3296 4
345	MONTECITO SHPNG CTR	453-3582 0
	PINKYS PIZZA PARLOR	453-3582 0
349	XXXX	00
351	PHOTO FINISH	457-7232 8
353	JOHN OF SAN RAFAEL	456-9922
	JOHNS SHOE REPAIR	456-9922 4
357	GOLDEN WEST PHOTO	453-6616 7
	MONTECITO SHPNG CTR	453-6616 0
359	MONTECITO BARBER	459-9921+1
	MONTECITO SHPNG CTR	459-9921 0
A	MONTECITO SLF CLNRS	454-6796 4
360	FULLMER TED UN 76	456-7600 6
361	DANCE ART STUDIOS	459-1020 0
	ELAINE POWERS SALON	454-9421 5
	POWERS ELAINE SALON	454-9421 0
	STUDIOS OF DANCE	459-1020 0
B	CENTER FR PHTOGRPHC	457-2770 9
B	DARKROOM THE	457-2770 0
B	MOHTECITO SHPNG CTR	457-2770 9
B	MOON ORRIN	457-2770 9
B	MOSS JO	457-2770
B	NEECKI DOUGLAS	457-2770+1
363	LEES MUSIC SHOPPE	456-9977
	MUSIC SHOPPE THE	456-9977 9
365	MONTECITO CLEANERS	454-6796
	MONTECITO CLNRS	454-6796+1
369	GOODMAN BLDRS EMPR	456-5611
	MONTECITO SHPNG CTR	456-5611 0
373	MARIN WINE&SPIRITS	456-4806 6
375	A 1 PAINT	457-3954 4
	STANDARD BRANDS PNT	457-3954 2
402	GALLEY RESTAURANT	454-7292 0
409	CROCKER NATL BANK	457-8490 0
	MONTECITO SHPNG CTR	457-8490 0
411	NEW PEKING LOW	456-9416 7
417	CLOTHES FACTORY	456-0238 8
421	HOUSE OF FABRICS	457-6404 9
429	XXXX	00
436	XXXX	00
455	SEA SCOUTS ACTIVE	459-9990+1
471	MONTECITO SHPNG CTR	457-5200 0
	THRIFTY DRUG&DISCNT	457-5200 9
	THRIFTY DURG&DISCNT	454-7744 8
475	CHEVRON DIAGNSTC CT	456-4342 6
503	XXXX	00
506	XXXX	00
508	CHOPSTCKS CHNS CSNE	456-4942 5
512	ORLOVAS	457-3300
	ORLOVAS ORNTL IMPTS	457-3300 9
	SANRAFAEL TRADING	456-9856 6
	TIMEPIECE ETC	472-3145+1
	TRADING POST THE	456-9856 9
515	UNITED MKTS	454-8912 8
	UNITED MKTS NRSRY	454-8915 8
516	BACIGALUPI JOS MRS	453-2950
520	BARTHOLOW JACK F	454-9696
522	XXXX	00
526	MARIN PIZZA PUB	454-6844
530	JOHNS BARBER SHOP	456-5999
532	A TO Z SIGNS&GRPHCS	457-1849 0
	DELIIOUS	453-3710+1
	PETRIG C	454-9066 +1
	PIERCE RICHARD	454-2368 +1
	TIPTON COREY	453-7053 +1
534	CELLERS THE	456-5424 0
536	MERCHANT OF VENICE	457-3722 6
542	XXXX	00
544	PAN AIR TRAVEL	453-1299 8
610	XXXX	00
666	CALIF FEDRL SVG&LN	457-7525 0
	NONPARELL PROC	457-8644+1
	VANCO INC	457-8649+1
701	ALWSORTH LOIS	457-9880+1
	INDEPENDENT RLTY	457-9880 8
	MAGEE WM REALTY	456-8393+1
	STAFFORD LOIS	457-9880+1
706	TRAVELERS INN	454-5812
	TRAVELERS INN RSTR	454-2332

## 4TH ST 1981

450	COSGROVE TERRY DVM	456-4463	8
	EAST SN RAFEAL VET	456-4463	8
	OWENS JERRY M DVM	453-5344	9
	VETERINARY RDLGY SV	453-5344	0
505	SLAVICH EDNA L	454-3164	
	SLAVICH IVAN L MRS	454-3164	2
506	T&T	454-7255	+1
	THROCKMORTON	454-7255	+1
508	MARIN TEACHERS STR	453-9197	9
	TEACHERS STORE MARN	453-9197	0
509	FOURTH STRT HAIRPRT	453-3604	9
	HAIRPORT	453-3604	8
	SPENCER HAIR CO	456-7818	+1
A	HAMMOND JAMES R	459-1758	9
511	FOWLER B	456-7584	+1
	GAYS DOGGIE SALON	456-6050	
	NAKAMINE CHUCK K	453-7674	6
	VOIGHT KEVIN	459-0659	9
512	XXXX	00	
513	OLANDER SUSAN	453-6640	+1
514	BABY NEWS CENTER	456-5533	
	HELLERS	456-5533	+1
	HELLERS FOR CHILDRN	456-5533	5
519	CO MRN GARAGE	499-7380	+1
	CO MRN PUBLIC WORKS	499-7380	+1
	CO MRN WGHTS&MSRE	499-6060	+1
520	MARIN CLNRS&LNDRY	454-4792	
523	ACCNTNTS COMPUTER	456-2232	+1
	HELLMAN DAVID M	457-4411	9
	HELLMAN JORNA M	454-5923	
	HELLMAN P&S ACNTHCY	454-5923	
	HELLMAN ROLAND D	454-5923	+1
	PIERCE EDWARD CPA	454-5923	8
	SHIRLEY ALLEN V CPA	454-5923	0
524	XXXX	00	
528	CLARK FORREST	453-2684	
	CLARK FORREST L	453-8407	8
532	PAULAS PLANTS TRSRS	453-6511	0
534	BALLARD JOHN H	457-6656	0
	BALLARD PRODUCTIONS	457-6656	
	BOLINAS CEMETERY	457-6656	+1
	COMAN ROBT REALTOR	454-0128	
	GIOSEFFI TOM REALTR	457-3450	9
	GOLDEN GATE CAFE	453-1210	8
	PAGANINI EST	457-1117	+1
535	FACE & BODY CARE	457-1800	+1
536	JAY OF MARIN	454-9480	6
538	LINDSKOG B RLTR	454-0832	+1
545	XXXX	00	

## 3RD ST 1977

300	XXXX	00
301*	PLANTIQUE THE	457-5465 4
307	CRAIG MICHELLE	453-5010
	MICHELLE CRAIG	453-5010
315*	EVELYN PORTER NTRTN	453-2022
	*HEALTH FOODS	453-2022
323*	MONTECITO THEATRE	457-3884 4
	*MONTECITO THTR INFO	457-3883 4
333*	BANK OF AM SAN RAFL	457-6000 6
339*	SAXE MORTGAGE CO	457-3550 5
	*SAXE REALTORS	457-3550 5
340*	ALPHA BETA CO 547	453-9865 6
	*VALUE FAIR LIQUOR	457-6606 6
341*	ANDRE PARIS SALON	453-8811 5
	PARIS ANDRE	453-8811+7
343*	SWENSENS ICE CREAM	457-3296 4
345*	PINKYS PIZZA PARLOR	453-3582
349*	JOANS CHRISTIAN BKS	453-4474+7
	*OLE TIME	456-4332 6
351*	DARKROOM THE	457-2770 5
353*	JOHN OF SAN RAFAEL	456-9922 2
	*JOHNS SHOE RPR SHOP	456-9922 4
357*	GOLDEN WEST PHOTO	453-6616+7
359*	MONTECITO BRBR SHOP	453-9921
	A*MONTECITO SLF CLNRS	454-6796 4
360*	FULLMER TED 2 UN SV	456-7600 6
	*MONTECITO UNION SV	456-7600 5
361*	ELAINE POWERS SALON	454-9421 5
363*	LEES MUSIC SHOPPE	456-9977
	*MUSIC SHOPPE THE	456-9977 2
365*	MARTINIZING DRY CLN	454-6796
	*MONTECITO CLEANERS	454-6796
369*	GOODMAN BUILDERS	456-5611
373*	MARIN WINE&SPIRITS	456-4806 6
375*	A 1 PAINT	457-3954 4
	*STANDARD BRANDS PNT	457-3954 2
402*	THE GALLEY	454-9909+7
409*	CROCKER NATIONL BNK	456-7000 4
411*	NEW PEKING LOW	456-9416+7
429*	JOHN ROBERT	456-4335
	*JON ROBERT	456-4335
436	XXXX	00
440*	MONTECITO ARCO	454-5491 2
471*	THRIFTY DRUG STORES	457-5200 6
475*	CHEVRON STNDRD STN	456-4342 6
503	XXXX	00
506*	CLAYTON R N	454-3634
508*	CHOPSTCKS CHNS CSNE	456-4942 5
512*	FORTY NINER GLD PLT	457-4937+7
	*ORLOVAS FURNITURE	457-3300+7
	*ORLOVAS IMPORTS	457-3300+7
	*SALLY OF THE SAWDST	456-9856 6
	*SANRAFL PLATING CO	454-3007 6
	*SANRAFL TRADING CO	456-9856 6
515*	ANDREWS OLD BAKE SH	457-3040 6
	*UNITED MARKET	457-3040 4
516	BACIGALUPI JOS MRS	453-2950
520	BARTHLOW JACK F	454-9696
522	HORVATH JOS	454-2221
526*	MARIN PIZZA PUB	454-6844
530	GARDNER Z	454-5203
	*JOHNS BARBER SHOP	456-5999
532*	LAESCUOLA CENTRAL	457-2133+7
534*	CELLARS THE	456-5424 4
	NORDSTROM LAWRENCE	456-1471 5
536*	MERCHANT OF VENICE	457-3722 6
542*	MADEMOISELLE	457-4160+7
544	XXXX	00
548	XXXX	00
610	FAGNANI C	453-5979
701*	RED CARPET REALTORS	457-5880 4
706	BALMER GEO	457-1538+7
	*TRAVELERS INN	454-5812
	*TRAVELERS INN RSTRT	454-2332

## 4TH ST 1977

450	XXXX	00
505	SLAVICH EDNA L	454-3164
	SLAVICH IVAN L MRS	454-3164 2
506*	IRWIN MEMRL BLD BNK	454-2700
	*MARIN BLOOD CENTER	454-2700 5
508*	FUR FEATHERS&FINS	456-1474
509	ANGELO D	453-4167+7
	*ROSE OF BEAUTY	453-3604
	*SUNDBOLL ROSE MARY	453-3604
511	CYR ANGELA	453-0506+7
	*GAYS DOGGIE SALON	456-6050
	KEMPLER P	457-7762 6
	NAKAMINE CHUCK K	453-7674 6
	YORITA MITSUGU	456-9759+7
512	XXXX	00
513	COWLES THOS E	456-5576 6
514*	BABY NEWS CENTER	456-5533
	*HELLERS	456-5533
	*HELLERS FOR CHLDNRN	456-5533 5
519*	MARIN CO GARAGE	479-1100
	*MARIN CO WGHTE&MEASR	453-0938
520*	MARIN CLEANERS INC	454-4792
523*	ACCOUNTNT CMPTR SYS	456-2232
	*FOSTER PHILLIP CPA	454-5923 5
	*HELLMAN HELLMAN	454-5923
	*HELLMAN JORNA M	454-5923
	*HELLMAN ROLAND O	454-5923
	*NORTHERN FACTORING	454-1143
	*PIERCE E F CPA	454-5923
527*	COIFFURES 527	456-1408
528	CLARK FORREST	453-2684
532	CASEY KATHLEEN DVM	456-4463+7
	*EAST SANRAFL VTRNRY	456-4463
534*	CALIF FED SVGS&LOAN	457-7525 6
	*REEM GUY A JR	454-0129
	B*NATURAL BEAUTY	457-1800 2
	C*COMAN ROBT REALTOR	454-0128
	C*REICH REALTY RLTRS	454-6064
	F*WEIBEL DEAN REALTOR	456-9635
535*	DISCOWRECK	453-3972+7
	MORROW JOHN Z	454-4387
	*SCOREBOARD	453-3972 5
536*	JAY OF MARIN	454-9480 6
538*	LIVEWIRE LINDSKOG	454-0832+7
545	XXXX	00

## 3RD ST 1973

300\*SALT ESQ FISH&CHIPS456-9911  
 301 XXXX 00  
 307 CRAIG MICHELLE 453-5010  
 MICHELLE CRAIG 453-5010  
 315\*EVELYN PORTER NTRTN453-2022  
 \*HEALTH FOODS 453-2022  
 323\*MONTECITO THEATRE 457-3884  
 \*MONTECITO THTRE INF457-3883  
 333\*BANK OF AMER NT&SA 456-6840  
 339\*ABRAMS REALTY 457-1650  
 340\*LAOY BALTIMORE BKRS456-8080+2  
 341\*CULPEPPER HAYES R 454-2312  
 \*FIRST AM TITLE CO 454-2312  
 \*HICKMAN REX E 454-2312  
 343\*SWENSEN SEE US FRZE457-3296  
 345\*PINKYS PIZZA PARLOR453-3582  
 351 XXXX 00  
 353\*JOHN OF SAN RAFAEL 456-9922+2  
 359\*MONTECITO BRBR SHOP453-9921  
 360\*LARRYS UNION SERV 453-5034  
 361\*CARPET KING THE 457-2011  
 \*101 CARPET INDUSTRS454-3383  
 363\*LEES MUSIC SHOPPE 456-9977  
 \*MUSIC SHOPPE THE 456-9977+2  
 365\*MONTECITO 1 HR CLNR454-6796  
 \*ONE HR MARTINIZING 454-6796  
 369\*GOODMAN BUILDERS 456-5611  
 373\*BOURBON SHOP 456-4806  
 375\*LADY BALTIMORE BKRS479-1510  
 \*STANDARD BRANDS PNT457-3954+2  
 402\*GALLEY THE 454-9909+2  
 409\*CROCKER CITZN BANK 456-7000  
 411\*MR T BONE INC 456-9416  
 429\*JOHN ROBERT 456-4335  
 \*JON ROBERT 456-4335  
 436 XXXX 00  
 440\*MONTECITO ARCO 454-5491+2  
 \*MONTECITO RICHFIELD454-5491  
 471\*THRIFTY DRUG STORES454-7776  
 475\*STANDARD OIL CO SRV456-4342+2  
 \*STANDARD OIL STATNS453-9964  
 506\*BOSTICK J BENTON JR456-6757  
 \*CLAYTON R N 454-3634  
 \*CREATIVE LIST CNSLT456-2266  
 \*GLENWOOD INS AGCY 456-6757  
 \*MCGUIRE TV REAL EST456-5545  
 \*T V MCGUIRE RL EST 456-5545+2  
 \*TV MCGUIRE REAL EST456-5545  
 \*WESTRN SF DRVRS INS456-6180  
 508\*OLD VIENNA RESTART456-7064  
 512\*MARIN LAUNDRY INC 453-5841  
 515\*ANDREW TRDTN BKE SH457-3040+2  
 \*UNITD MARKETS NRSRY454-8915  
 \*UNITED MARKETS 454-8912  
 516 BACIGALUPI JCS MRS 453-2950  
 520 BARTHOLOW JACK F 454-9696  
 522 HORVATH JOS 454-2221  
 526\*MARIN PIZZA PUB 454-6844  
 530 GARDNER ZEBIA 454-5203  
 \*HOUSING AUTH CO MRN457-1300  
 \*JOHNS BARBER SHOP 456-5999  
 532 HAYNES J 457-2049  
 OLSON DAVID A 457-1160+2  
 \*PET SET THE 456-4636  
 WOODS LYNN 456-4636  
 534\*CROWS INN THE 456-5424+2  
 MCDERMOTT DANL S 456-1964  
 544\*ELEGANT WAY 454-2245+2  
 \*THE ANNEX 454-2245+2  
 548\*RAYMONDS FR BTY SLN454-4088  
 609 MARQUARSEN CARL 454-8765  
 610 FAGNANI C 453-5979  
 706\*TRAVELERS INN 454-5812  
 \*TRAVELERS INN RSTR454-2332



## 4TH ST 1973

450 MCLIN PATRICK H MD 454-2802+2  
 \*SMART WM RICHARD MD454-2802  
 \*TAVEL FRANK R MD 454-2802  
 \*WELDON VERNON E MD 454-2802+2  
 505 SLAVICH EDNA L 454-3164  
 SLAVICH IVAN L MRS 454-3164+2  
 506\*IRWIN MEMRL BLD BNK454-2700  
 \*MARIN BLOOD CENTER 454-2700  
 508\*FUR FEATHERS&FINS 456-1474  
 509 KALINEC ALBERT 456-9166  
 \*ROSE OF BEAUTY 453-3604  
 \*SUNDBOLL ROSE MARY 453-3604  
 511 BREACH B D 456-8951+2  
 \*GAYS DOGGIE SALON 456-6050  
 NOTT WILBUR G 453-5136  
 C BARNARD DANL G 453-3915+2  
 514\*BABY NEWS CENTER 456-5533  
 \*HELLERS 456-5533  
 \*HELLERS BABY NEWS 456-5533  
 519\*MARIN CO WGHT&MEASR453-0938  
 \*MARIN COUNTY GARAGE479-1100  
 520\*MARIN CLEANERS INC 454-4792  
 523\*ACCOUNTNT CMPTR SYS456-2232  
 \*HELLMAN HELLMAN 454-5923  
 \*HELLMAN JORNA M 454-5923  
 \*HELLMAN ROLAND D 454-5923  
 \*NORTHERN FACTORING 454-1143

4TH ST 1973

Target Street	Cross Street	Source
..4TH		94901 CONT..
*PIERCE E F CPA		454-5923
527*COIFFURES 527		456-1408
528 CLARK FORREST		453-2684
532*E SN RFAEL VET CLNC		456-4463
*MEHLHOFF TOM		456-4463
534*BAY AREA PLTN CNTRL		456-8253+2
*CIBA GIEGY CORP		453-5932
*COMAN ROBT REALTOR		454-0128
*JAY OF MARIN		454-9480
*NATURAL BEAUTY		457-1800+2
*REEM GUY A JR		454-0129
*REICH REALTY RLTRS		454-6064
*WEIBEL DEAN REALTOR		456-9635
535*ANJOS		453-3972
MORROW JOHN Z		454-4387
538 LINDSKOG ROBT A		454-0832+2
*LIVEWIRE LINDSKOG		454-0832
545*DERVIN L J USED CAR		454-5355
601*DEMORIS TEXACO SERV		454-1070

3RD ST 1968

315 HOUSE GIFT THE 454-5550

335 MONTECITO SHOPPING CENTER

333 BANK OF AM NATL TR SAV ASSN  
(MONTECITO CENTER BR)  
456-6840

339 TIMMER DON AND ASSOCIATES  
PEAL EST 456-5545

341 FIRST AMERICAN TITLE CO OF  
MARIN

## 3RD ST 1968

3D ST—Contd  
 343 SWENSEN'S SEE US FREEZE ICE  
 CREAM 453-9667  
 345 PINKY'S PIZZA PARLOR & PUB  
 RESTR 453-3582  
 347 COLLETTE'S COIN WASH  
 349 VACANT  
 351 VACANT  
 353 MIGHTY MIKE SHOE REPAIR  
 456-9922  
 357 SPARKIES COFFEE SHOP 453-9742  
 359 MONTECITO BARBER SHOP  
 453-9921  
 359A MONTECITO SELF SERVICE LNDRY  
 360 LARRY'S UNION GAS STA  
 453-5034  
 363 APPROVED TV SALES 453-6611  
 365 MONTECITO ONE HOUR CLEANERS  
 454-6796  
 369 GOODMAN BUILDERS EMPORIUM HDW  
 RETAIL 456-5611  
 373 BOURBON SHOP THE RETAIL  
 LIQUORS 456-4806  
 375 PURITY STORES GRO 453-9989  
 ---MARY BEGINS  
 402 MAPIN HUMANE SOCIETY 453-7812  
 409 CROCKER CITIZENS NATIONAL  
 BANK (E SAN RAFAEL BR)  
 456-7000  
 411 AMERICAN FAMILY STEAK HOUSE  
 454-9930  
 429 JON ROBERT WOMEN'S FASHIONS  
 RET 456-4335  
 ---GRAND AV BEGINS  
 471 THRIFTY'S DRUG STORE 454-7776  
 475 STANDARD STATIONS INC  
 453-9964  
 506 ROOMS  
 1 CAMCO REAL EST  
 2 TREAHEARNE ROLAND  
 ASSOCIATES MFG REP  
 456-9442  
 3 CLAYTON RICHD N REALTY  
 454-3634  
 4 GLENWOOD INSURANCE AGENCY  
 456-6757  
 STREET CONTINUED  
 508 CHICKEN LITTLE RESTR 453-4510  
 512 MARIN LAUNDRY INC 453-5841  
 514 LAUNDROMAT THE SELF SERV  
 LNDRY  
 515 UNITED MARKET GRO 454-6139  
 SUGAR PLUM PASTRY SHOPPE  
 454-1232  
 516 BACIQALUPI MARION MRS \*  
 453-2950  
 520 BARTHOLOW JACK 454-9696  
 522 SAN RAFAEL ELECTRIC RADIO &  
 TELEV REPR 454-2221  
 HORVATH JOSEPH \* 454-2221  
 526 CLARK'S SAMPLE FURNITURE RET  
 453-7053  
 530 EL PATIO COURT OFC BLDG &  
 APTS  
 530A JOHN'S BARBER SHOP 456-5999  
 530B VACANT  
 530C SANCHEZ HERMAN  
 530F VACANT  
 530G VACANT  
 1 PLYMELL A S  
 2 SCHMIDT A M  
 3 GARDNER L L  
 532 VACANT  
 534 CELLARS THE COCKTAIL LOUNGE  
 456-5424  
 536 VACANT  
 544 VACANT  
 548 RAYMOND'S FRENCH SALON DE  
 BEAUTE 454-4088  
 GUIRAUT JOHN R 454-4088  
 APARTMENTS  
 1-11 VACANT  
 12 VACANT  
 ---IRWIN INTERSECTS  
 609 MARQUARDSEN CAROL A 454-8765  
 610 FAGNANI CAESAR \* 453-5979

3RD ST 1968

903

---STATE HWY OVERPASS  
626 CAMGROS GRAVEL & FUEL CO INC  
BLDG MATLS 453-4840  
---N W P R R INTERSECTS  
---TAMALPOIS AV BEGINS  
701 A C COFFEE SHOP 453-9722  
GREYHOUND BUS DEPOT 453-0795  
SAN QUENTIN BUS LINE  
WESTERN GREYHOUND LINES  
453-0795  
706 TRAVELERS INN RESTAURANT  
454-2332  
LOUIE JIN K  
729 MARIN BAY LINCOLN-MERCURY  
AUTOS 456-4211  
---LINCOLN AV INTERSECTS

## 4TH ST 1968

420 CORDEIRO SIMON • 453-6118  
 450 MC LIN PATK H PHYS 454-2802  
 TAVEL FRANK R PHYS 454-2802  
 SMART WM R PHYS 454-2802  
 ---GRAND AV INTERSECTS  
 505 SLAVICH IVAN L • 454-3164  
 506 MARIN BLOOD CENTER 454-2700  
 508 FUR FEATHERS & FIN'S PET STORE  
 • 456-1474  
 509 GUERRIN CO ACORDION MFG  
 456-5480  
 509B VACANT  
 511 GAYS DOGGIE SALON 456-6050  
 514 HELLER'S BABY NEWS CLO  
 456-5533  
 513 VACANT  
 519 COUNTY SEALER OF WEIGHTS &  
 MEASURES 453-0938  
 COUNTY COMMUNICATIONS  
 DEPARTMENT 453-1220  
 COUNTY GARAGE 453-1220  
 520 MARIN CLEANERS 454-4792  
 523 HELLMAN BUILDING THE  
 NORTHERN FACTORING INC  
 454-1143  
 PIERCE EDW ACCT 453-9043  
 HELLMAN & HELLMAN ACCT  
 454-5923  
 527 COIFFURE'S 527 BEAUTY SHOP  
 456-1408

## 4TH ST 1968

ANDREWS ROBT A @ 456-1408  
523 CLARK FORREST 453-2684  
532 RAG DOLL THE 457-9764  
534 POLLOCK MERRITT REALTY  
454-7090  
534A CORINTHIAN INVESTMENT CO  
456-5600  
534B COMAN ROBT M REALTOR  
454-0128  
535 QUAN LIN OF MARIN 453-3972  
535½ MORROW JOHN Z  
536 JAY OF MARIN BEAUTY SALON  
454-9480  
538 LINDSKOG BOB REALTY 454-0832  
545 HAGEL'S PHILLIPS 66 453-2472

903

## 3RD ST 1963

320 MARINA APARTMENTS  
1 SCHEPER ELLA MRS  
456-8373  
2 EWING WARREN  
GL4-9571  
3 SMITH MILDRED MRS  
4 BLACKMAN HERB  
5 MARINKO GERALD  
6 CONJULUSA LOUISE  
7 MC LAUGHLIN DIXIE  
454-3270  
8 CANTOR STEPH  
456-2372  
9 ANSARA IVA 453-2003  
10 KOVAC WM 454-6447  
11 YOUNG CHARROT  
12 HEIBS I H  
13 MITCHELL E ALBERTA  
GL6-2989  
14 CUNNINGHAM A G MRS  
15 MUELLER JOSEPH J  
GL3-2997  
16 NO RETURN  
17 BLUMENFELD SYDNEY  
454-9694  
18 CHEETAN LUCIE  
19 NO RETURN  
20 WILKINSON MARGT  
456-6390  
21 GREENE RAY M  
GL6-3799  
22 BILYEN MARYANN T  
MRS  
STREET CONTINUED  
335 MONTECITO SHOPPING  
CENTER





## 3RD ST 1963

3D ST--CONTD

IRWIN INTERSECTS

609 NO RETURN

610 FAGNANI CAESAR •  
GL3-5979

903

STATE HWY OVERPASS

626 CAMGROS GRAVEL & FUEL  
CO INC BLDG MATLS  
GL3-4840629 HESS HENRY CO LBR  
GL4-2044N W P R R INTERSECTS  
TAMALPOIS AV BEGINS701 A C COFFEE SHOP  
GL3-9722GREYHOUND BUS DEPOT  
SAN QUENTIN BUS LINE  
WESTERN GREYHOUND  
LINES GL3-0795703 BOB'S TV & SOUND  
GL3-1680SHIELDS APPLIANCE CO  
GL4-6161703A BLACK & WHITE CAB CO  
GL3-7176CHECKER CAB CO  
GL3-6030YELLOW CAB CO  
GL3-6030706 TRAVELERS RESTAURANT  
GL4-2332

706A LOUIE KEM Y

729 BUGNA E INC AUTOS  
456-4211LINCOLN AV  
INTERSECTS

4TH ST 1963

420 CORDEIRO INSURANCE  
AGENCY INS GL3-6118  
CORDEIRO SIMON  
453-6118

450 TAVEL FRANK R PHYS  
454-2802  
SMART WM R PHYS  
GL4-2802

GRAND AV INTERSECTS

505 SLAVICH IVAN L  
GL4-3164

506 IRWIN MEMORIAL BLOOD  
BANK OF SAN  
FRANCISCO MED SOC  
GL4-2700  
MARIN BLOOD CENTER  
GL4-2700

## 4TH ST 1963

4TH ST--CONTD  
 508 FUR FEATHERS & FINS  
 PET STORE • 456-1474  
 509 BATEY & CO REAL EST  
 454-8654  
 509B COWLEY CHARLES A  
 456-7421  
 511 GUERRINI COMPANY  
 ACORDION MFG  
 456-5480  
 STORSS LUMBER CO LBR  
 WHOL GL3-5050  
 512 ELDRED LOUISE B MRS  
 513 RAPUANO GENEVA S MRS  
 © 453-1531  
 519 COUNTY VETERANS SERV  
 479-1100  
 COUNTY AGRL COMNR  
 479-1100  
 COUNTY SEALER OF  
 WEIGHTS & MEASURES  
 453-0928  
 COUNTY COMMUNICATIONS  
 DEPARTMENT 453-1220  
 COUNTY GARAGE  
 GL3-1220  
 520 MARIN CLEANERS  
 GL4-4792  
 523 HELLMAN AND HELLMAN  
 ACCT 454-5923  
 527 COIFFURE'S 527 BEAUTY  
 SHOP 456-1501  
 ANDREWS ROBT A •  
 456-1501  
 528 GHIRINGHELLI AMBROSE  
 G • GL4-2703  
 532 VACANT  
 534 VACANT  
 535 FOUR STAR BUFFET  
 RESTR 453-9664  
 535½ TIBBETTS ERNEST  
 538 INTERNATIONAL  
 TUTORING SERVICE  
 EDUC 453-6344  
 545 FRED'S WILSHIRE  
 STATION 454-2406  
 903  
 IRWIN INTERSECTS

# **Appendix F**

## **EDR Historical Topographic Map Report**

519 4th Street

519 4th Street

San Rafael, CA 94901

Inquiry Number: 7407892.4

August 03, 2023

# EDR Historical Topo Map Report

with QuadMatch™



6 Armstrong Road, 4th floor  
Shelton, CT 06484  
Toll Free: 800.352.0050  
[www.edrnet.com](http://www.edrnet.com)

# EDR Historical Topo Map Report

08/03/23

**Site Name:**

519 4th Street  
519 4th Street  
San Rafael, CA 94901  
EDR Inquiry # 7407892.4

**Client Name:**

The ECA Group  
505 San Marin Drive Suite 200A  
Novato, CA 94945  
Contact: Gretchen Wambach



EDR Topographic Map Library has been searched by EDR and maps covering the target property location as provided by The ECA Group were identified for the years listed below. EDR's Historical Topo Map Report is designed to assist professionals in evaluating potential liability on a target property resulting from past activities. EDR's Historical Topo Map Report includes a search of a collection of public and private color historical topographic maps, dating back to the late 1800s.

**Search Results:****Coordinates:**

<b>P.O.#</b>	1042.23	<b>Latitude:</b>	37.97178 37° 58' 18" North
<b>Project:</b>	519 4th Street, San Rafael	<b>Longitude:</b>	-122.519668 -122° 31' 11" West
		<b>UTM Zone:</b>	Zone 10 North
		<b>UTM X Meters:</b>	542188.14
		<b>UTM Y Meters:</b>	4202792.77
		<b>Elevation:</b>	10.00' above sea level

**Maps Provided:**

2018	1950
2015	1947, 1948
2012	1941
1996	1940
1995	1895, 1897
1980	
1968, 1973	
1954, 1959	

**Disclaimer - Copyright and Trademark Notice**

This Report contains certain information obtained from a variety of public and other sources reasonably available to Environmental Data Resources, LLC. It cannot be concluded from this Report that coverage information for the target and surrounding properties does not exist from other sources. This Report is provided on an "AS IS", "AS AVAILABLE" basis. NO WARRANTY EXPRESS OR IMPLIED IS MADE WHATSOEVER IN CONNECTION WITH THIS REPORT.

ENVIRONMENTAL DATA RESOURCES, LLC AND ITS SUBSIDIARIES, AFFILIATES AND THIRD PARTY SUPPLIERS DISCLAIM ALL WARRANTIES, OF ANY KIND OR NATURE, EXPRESS OR IMPLIED, ARISING OUT OF OR RELATED TO THIS REPORT OR ANY OF THE DATA AND INFORMATION PROVIDED IN THIS REPORT, INCLUDING WITHOUT LIMITATION, ANY WARRANTIES REGARDING ACCURACY, QUALITY, CORRECTNESS, COMPLETENESS, COMPREHENSIVENESS, SUITABILITY, MERCHANTABILITY, FITNESS FOR A PARTICULAR PURPOSE, TITLE, NON-INFRINGEMENT, MISAPPROPRIATION, OR OTHERWISE. ALL RISK IS ASSUMED BY THE USER. IN NO EVENT SHALL ENVIRONMENTAL DATA RESOURCES, LLC OR ITS SUBSIDIARIES, AFFILIATES OR THIRD PARTY SUPPLIERS BE LIABLE TO ANYONE FOR ANY DIRECT, INCIDENTAL, INDIRECT, SPECIAL, CONSEQUENTIAL OR OTHER DAMAGES OF ANY TYPE OR KIND (INCLUDING BUT NOT LIMITED TO LOSS OF PROFITS, LOSS OF USE, OR LOSS OF DATA), ARISING OUT OF OR IN ANY WAY CONNECTED WITH THIS REPORT OR ANY OF THE DATA AND INFORMATION PROVIDED IN THIS REPORT. Any analyses, estimates, ratings, environmental risk levels, or risk codes provided in this Report are provided for illustrative purposes only, and are not intended to provide, nor should they be interpreted as providing any facts regarding, or prediction or forecast of, any environmental risk for any property. Only an assessment performed by a qualified environmental professional can provide findings, opinions or conclusions regarding the environmental risk or conditions in, on or at any property.

Copyright 2023 by Environmental Data Resources, Inc. All rights reserved. Reproduction in any media or format, in whole or in part, of any report or map of Environmental Data Resources, Inc., or its affiliates, is prohibited without prior written permission.

EDR and its logos (including Sanborn and Sanborn Map) are trademarks of Environmental Data Resources, LLC or its affiliates. All other trademarks used herein are the property of their respective owners.

## Topo Sheet Key

This EDR Topo Map Report is based upon the following USGS topographic map sheets.

### 2018 Source Sheets



San Rafael  
2018  
7.5-minute, 24000



San Quentin  
2018  
7.5-minute, 24000

### 2015 Source Sheets



San Rafael  
2015  
7.5-minute, 24000



San Quentin  
2015  
7.5-minute, 24000

### 2012 Source Sheets



San Rafael  
2012  
7.5-minute, 24000

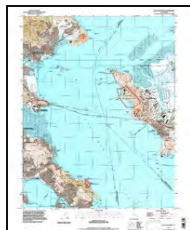


San Quentin  
2012  
7.5-minute, 24000

### 1996 Source Sheets



San Rafael  
1996  
7.5-minute, 24000  
Aerial Photo Revised 1993



San Quentin  
1996  
7.5-minute, 24000  
Aerial Photo Revised 1993



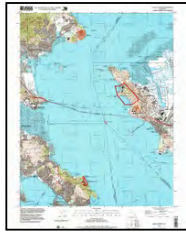
## Topo Sheet Key

This EDR Topo Map Report is based upon the following USGS topographic map sheets.

### 1995 Source Sheets



San Rafael  
1995  
7.5-minute, 24000  
Aerial Photo Revised 1995



San Quentin  
1995  
7.5-minute, 24000  
Aerial Photo Revised 1993

### 1980 Source Sheets



San Quentin  
1980  
7.5-minute, 24000  
Aerial Photo Revised 1979

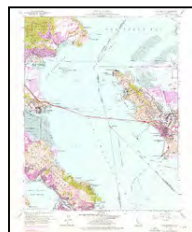


San Rafael  
1980  
7.5-minute, 24000  
Aerial Photo Revised 1979

### 1968, 1973 Source Sheets

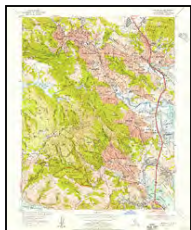


San Rafael  
1968  
7.5-minute, 24000  
Aerial Photo Revised 1968



San Quentin  
1973  
7.5-minute, 24000  
Aerial Photo Revised 1973

### 1954, 1959 Source Sheets



San Rafael  
1954  
7.5-minute, 24000  
Aerial Photo Revised 1952



San Quentin  
1959  
7.5-minute, 24000  
Aerial Photo Revised 1958

## Topo Sheet Key

This EDR Topo Map Report is based upon the following USGS topographic map sheets.

### 1950 Source Sheets



Mt. Tamalpais  
1950  
15-minute, 62500  
Aerial Photo Revised 1948

### 1947, 1948 Source Sheets



TAMALPAIS  
1947  
15-minute, 50000



SAN FRANCISCO  
1948  
15-minute, 50000

### 1941 Source Sheets



Tamalpais  
1941  
15-minute, 62500  
Aerial Photo Revised 1939

### 1940 Source Sheets



Tamalpais  
1940  
15-minute, 62500

## ***Topo Sheet Key***

This EDR Topo Map Report is based upon the following USGS topographic map sheets.

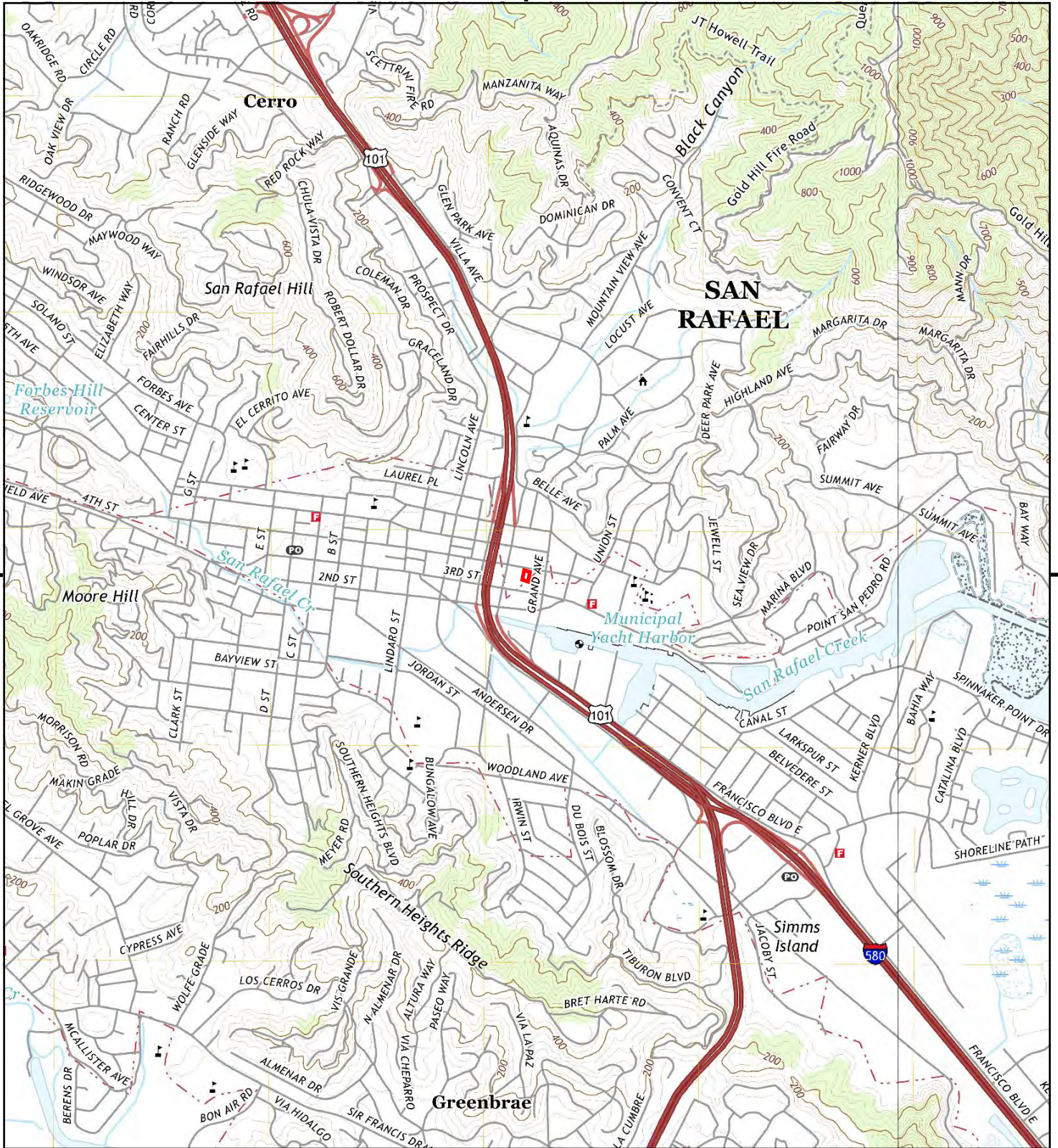
### **1895, 1897 Source Sheets**



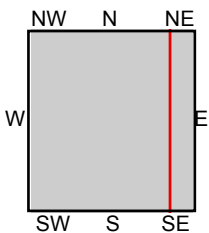
San Francisco  
1895  
15-minute, 62500



Tamalpais  
1897  
15-minute, 62500



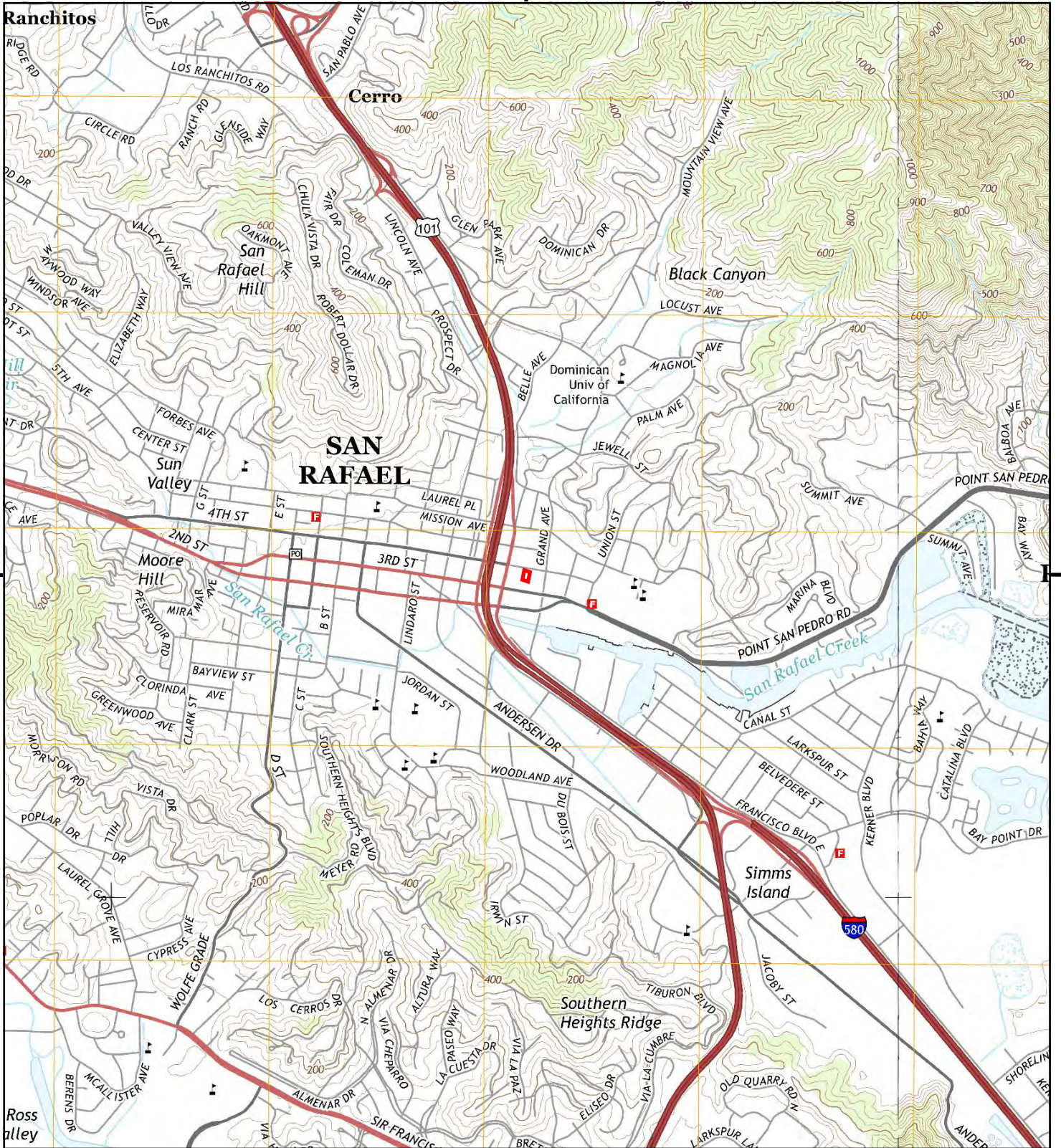
This report includes information from the following map sheet(s).



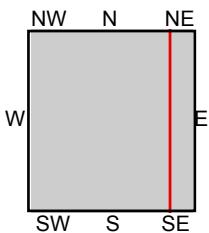
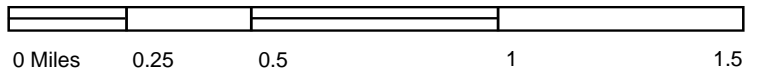
TP, San Rafael, 2018, 7.5-minute  
SE, San Quentin, 2018, 7.5-minute

SITE NAME: 519 4th Street  
ADDRESS: 519 4th Street  
San Rafael, CA 94901  
CLIENT: The ECA Group





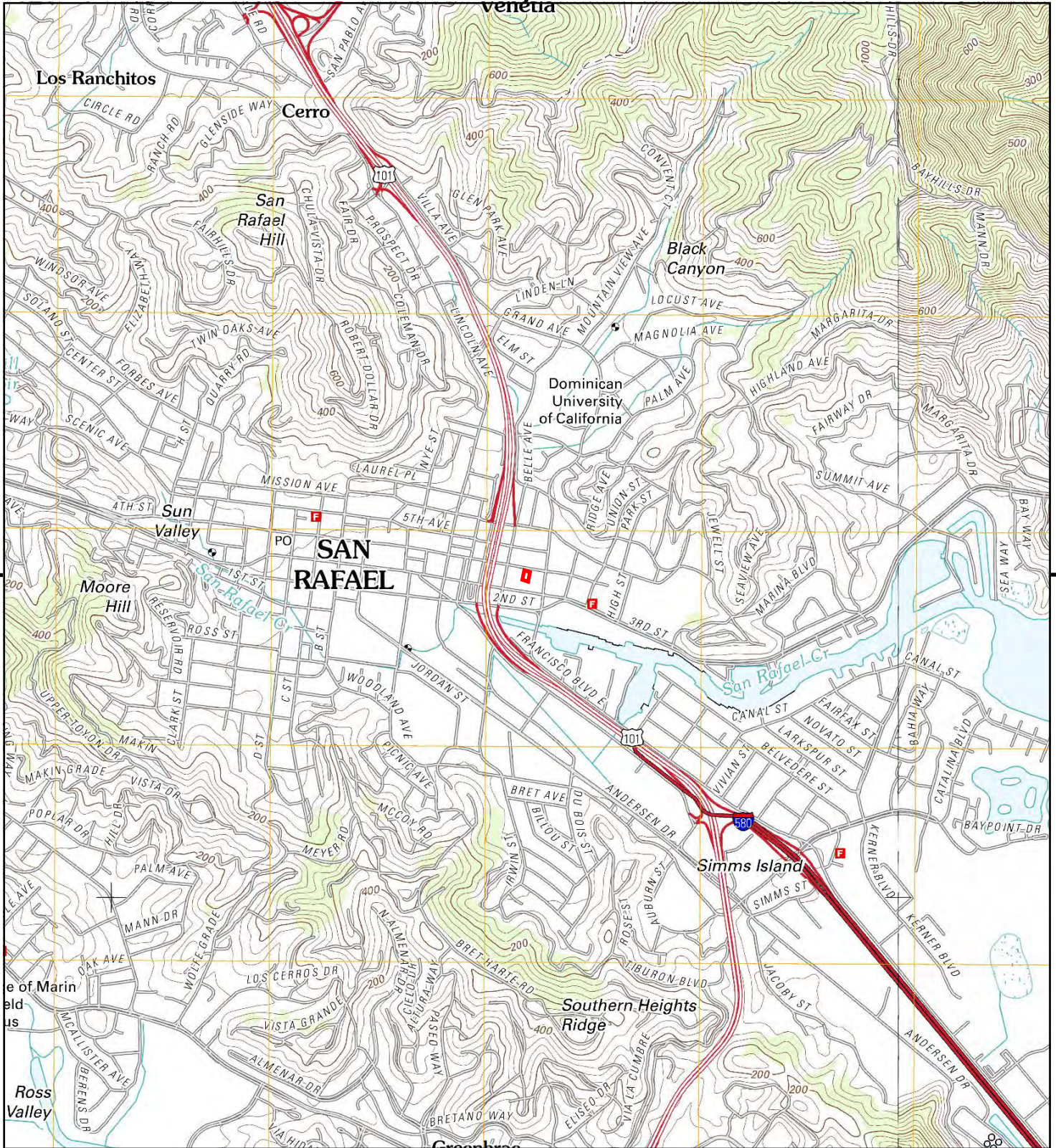
This report includes information from the following map sheet(s).



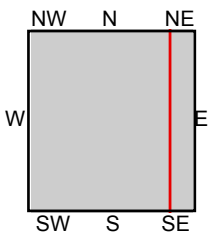
TP, San Rafael, 2015, 7.5-minute  
SE, San Quentin, 2015, 7.5-minute

SITE NAME: 519 4th Street  
ADDRESS: 519 4th Street  
San Rafael, CA 94901  
CLIENT: The ECA Group





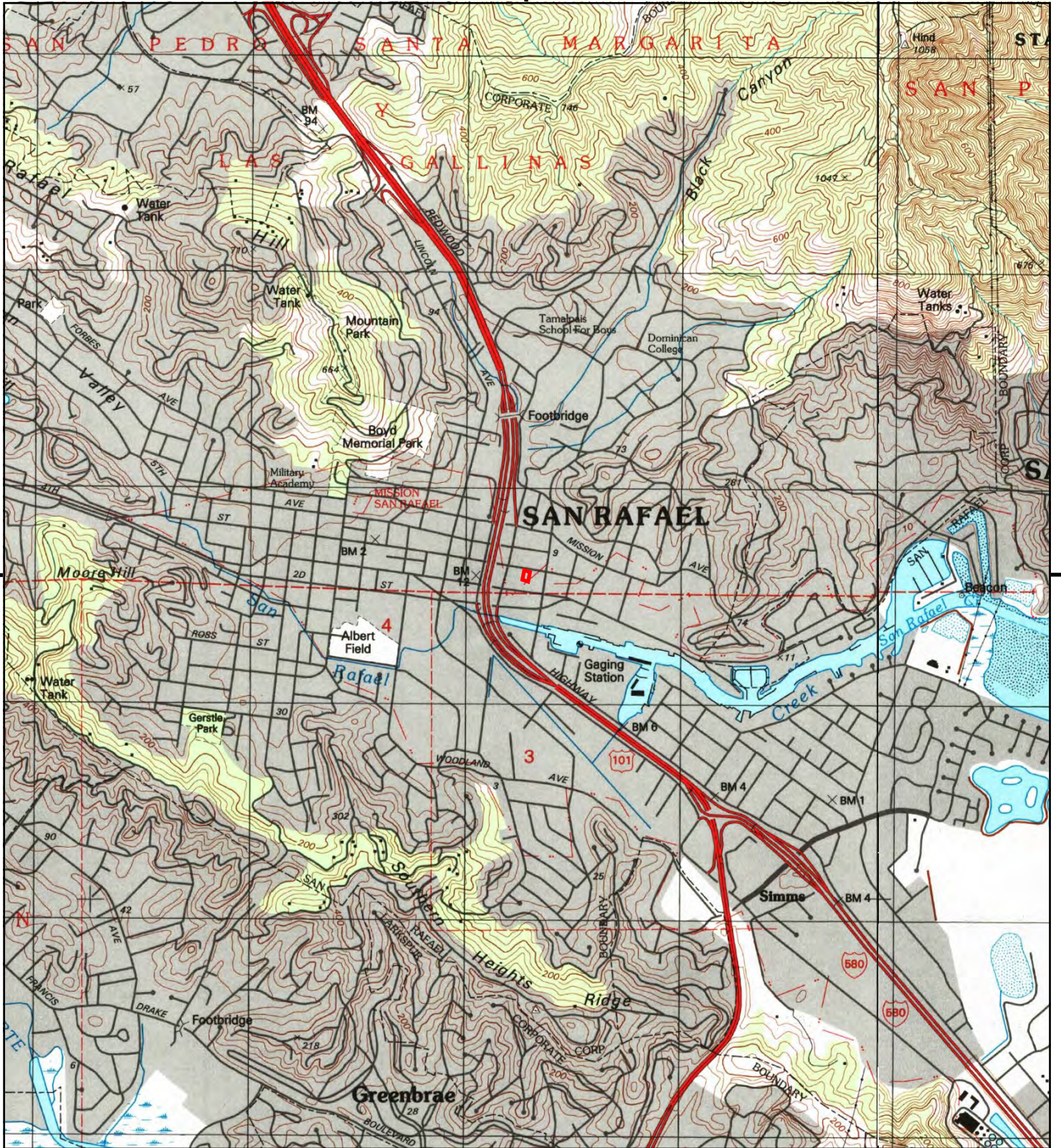
This report includes information from the following map sheet(s).



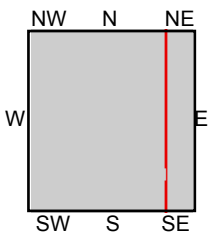
TP, San Rafael, 2012, 7.5-minute  
SE, San Quentin, 2012, 7.5-minute

SITE NAME: 519 4th Street  
ADDRESS: 519 4th Street  
San Rafael, CA 94901  
CLIENT: The ECA Group





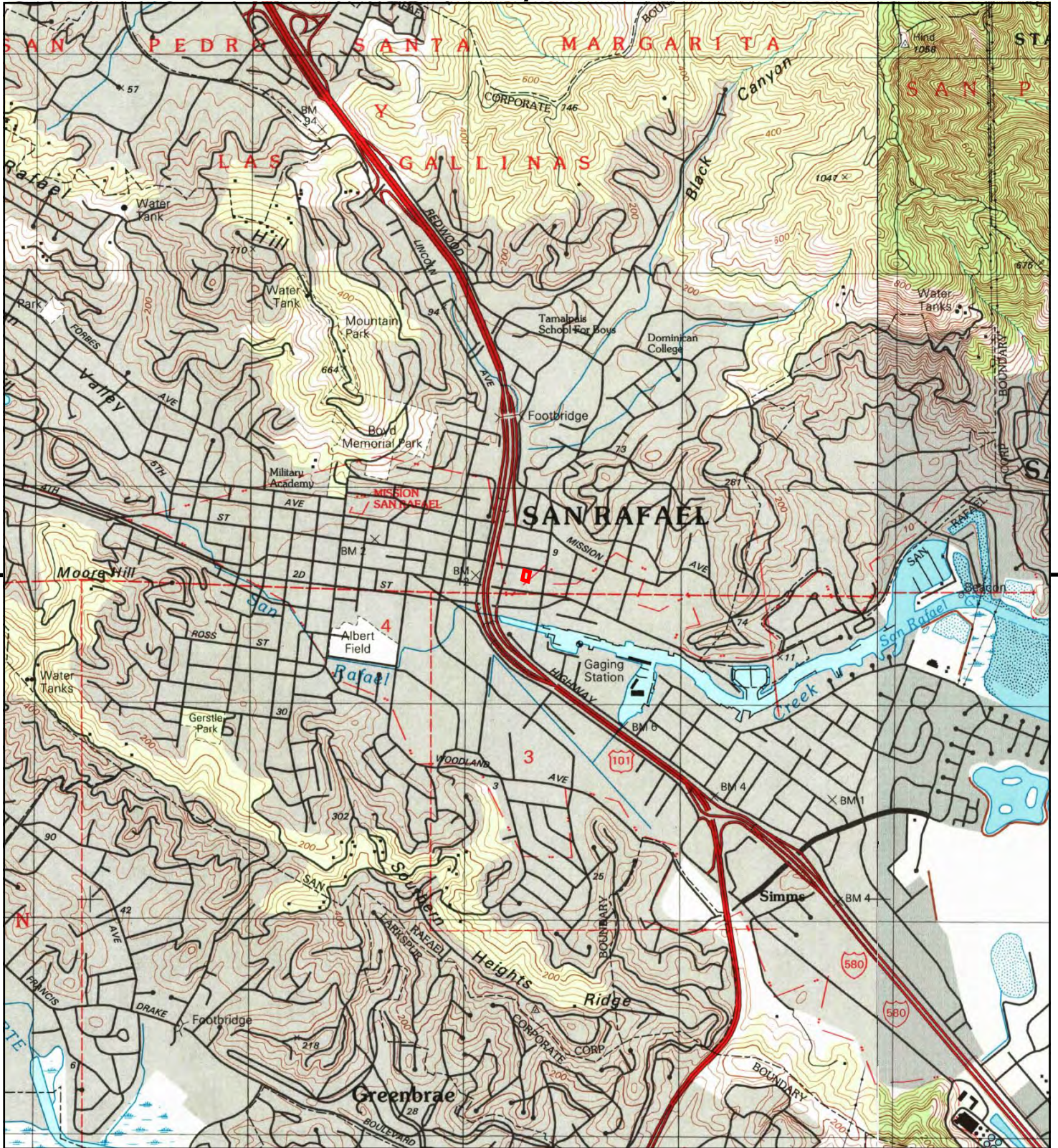
This report includes information from the following map sheet(s).



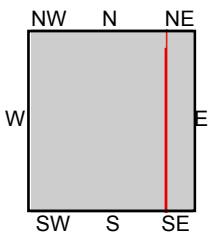
TP, San Rafael, 1996, 7.5-minute  
SE, San Quentin, 1996, 7.5-minute

SITE NAME: 519 4th Street  
ADDRESS: 519 4th Street  
San Rafael, CA 94901  
CLIENT: The ECA Group





This report includes information from the following map sheet(s).

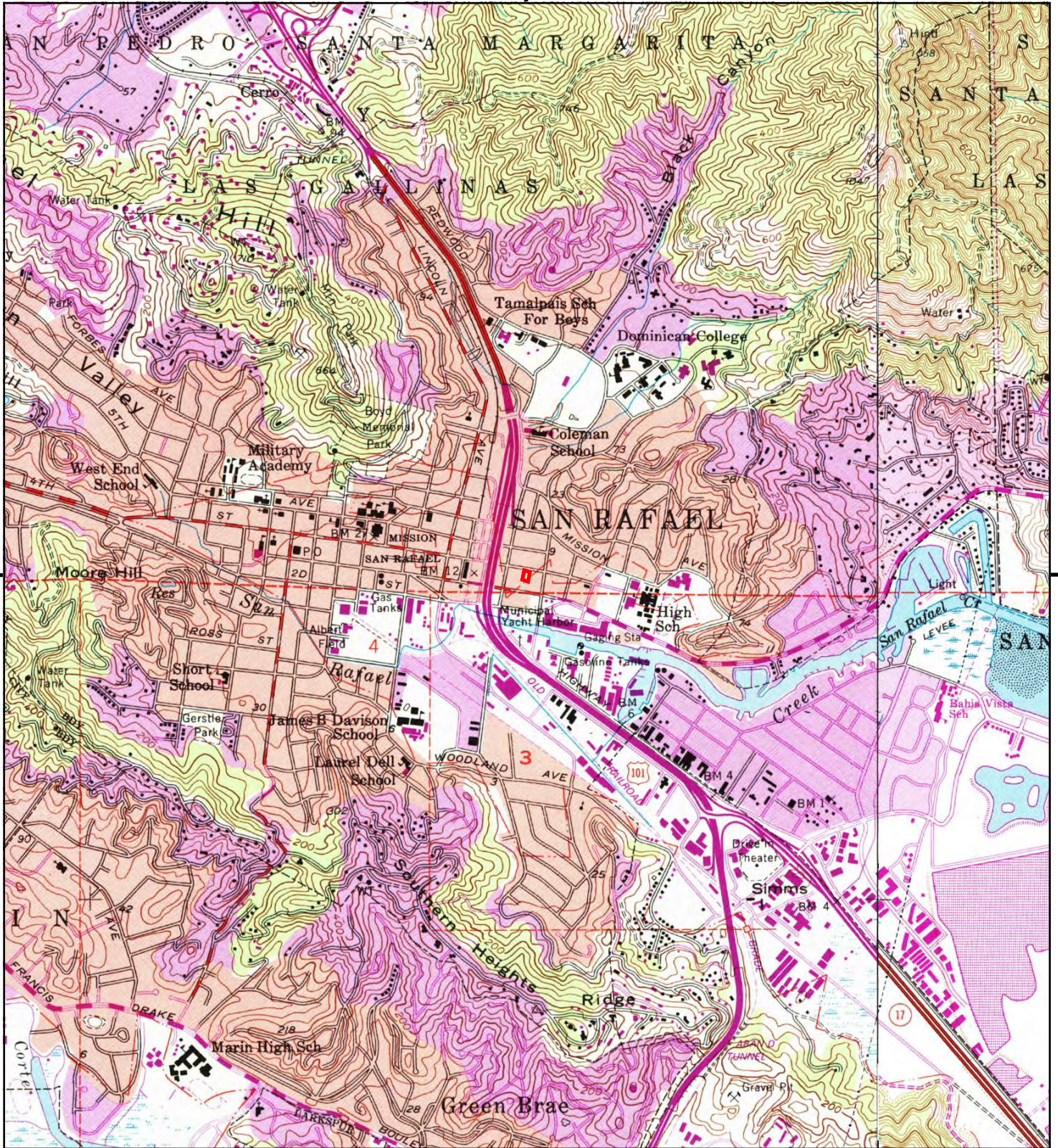


TP, San Rafael, 1995, 7.5-minute  
SE, San Quentin, 1995, 7.5-minute

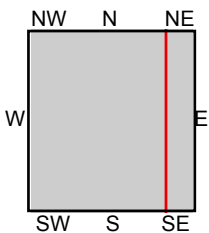
**SITE NAME:** 519 4th Street  
**ADDRESS:** 519 4th Street  
San Rafael, CA 94901  
**CLIENT:** The ECA Group







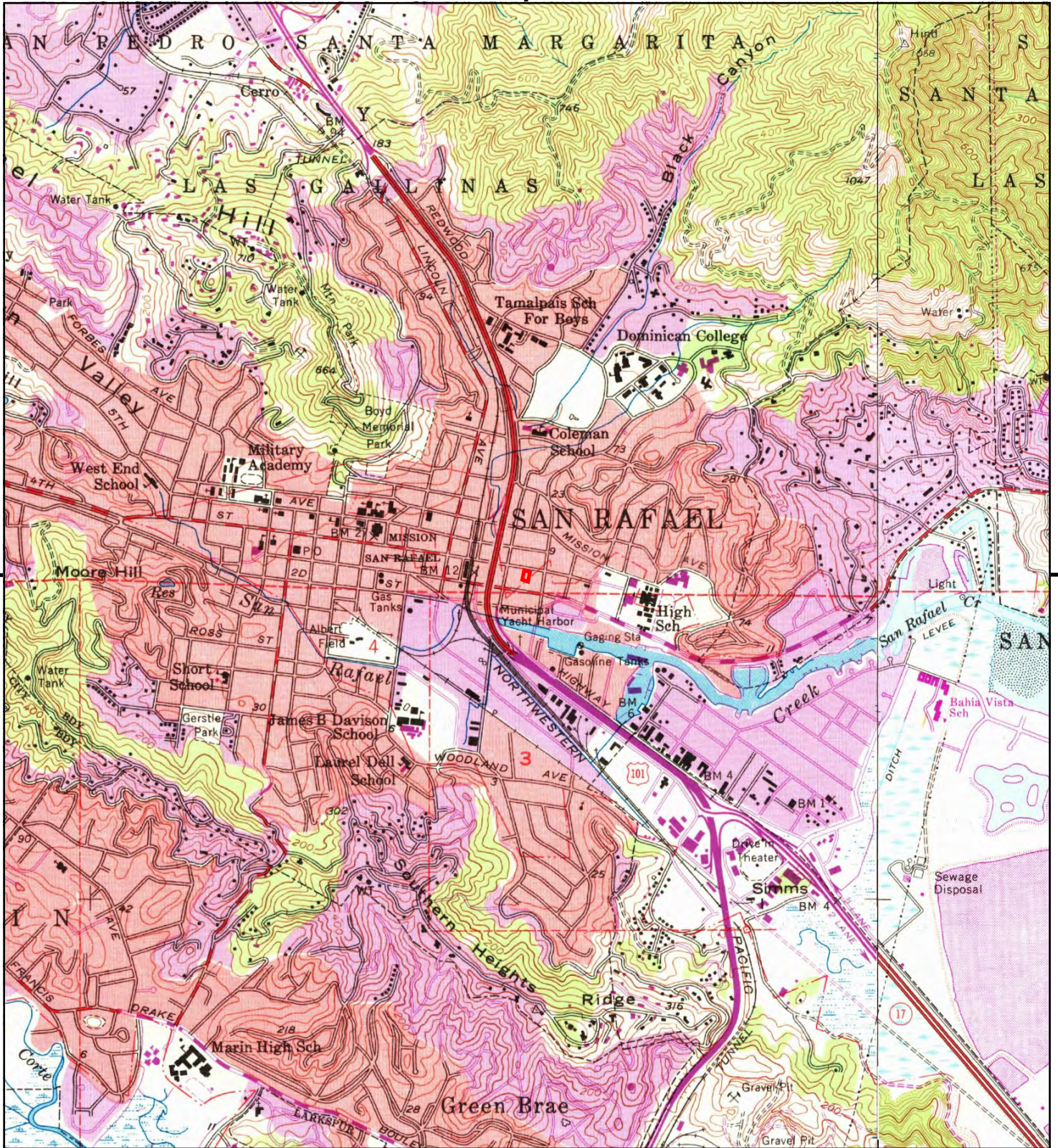
This report includes information from the following map sheet(s).



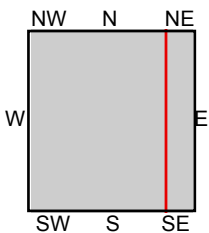
TP, San Rafael, 1980, 7.5-minute  
SE, San Quentin, 1980, 7.5-minute

SITE NAME: 519 4th Street  
ADDRESS: 519 4th Street  
San Rafael, CA 94901  
CLIENT: The ECA Group





This report includes information from the following map sheet(s).



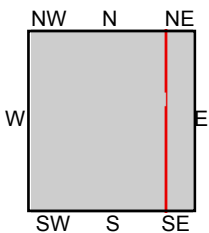
TP, San Rafael, 1968, 7.5-minute  
SE, San Quentin, 1973, 7.5-minute

SITE NAME: 519 4th Street  
ADDRESS: 519 4th Street  
San Rafael, CA 94901  
CLIENT: The ECA Group





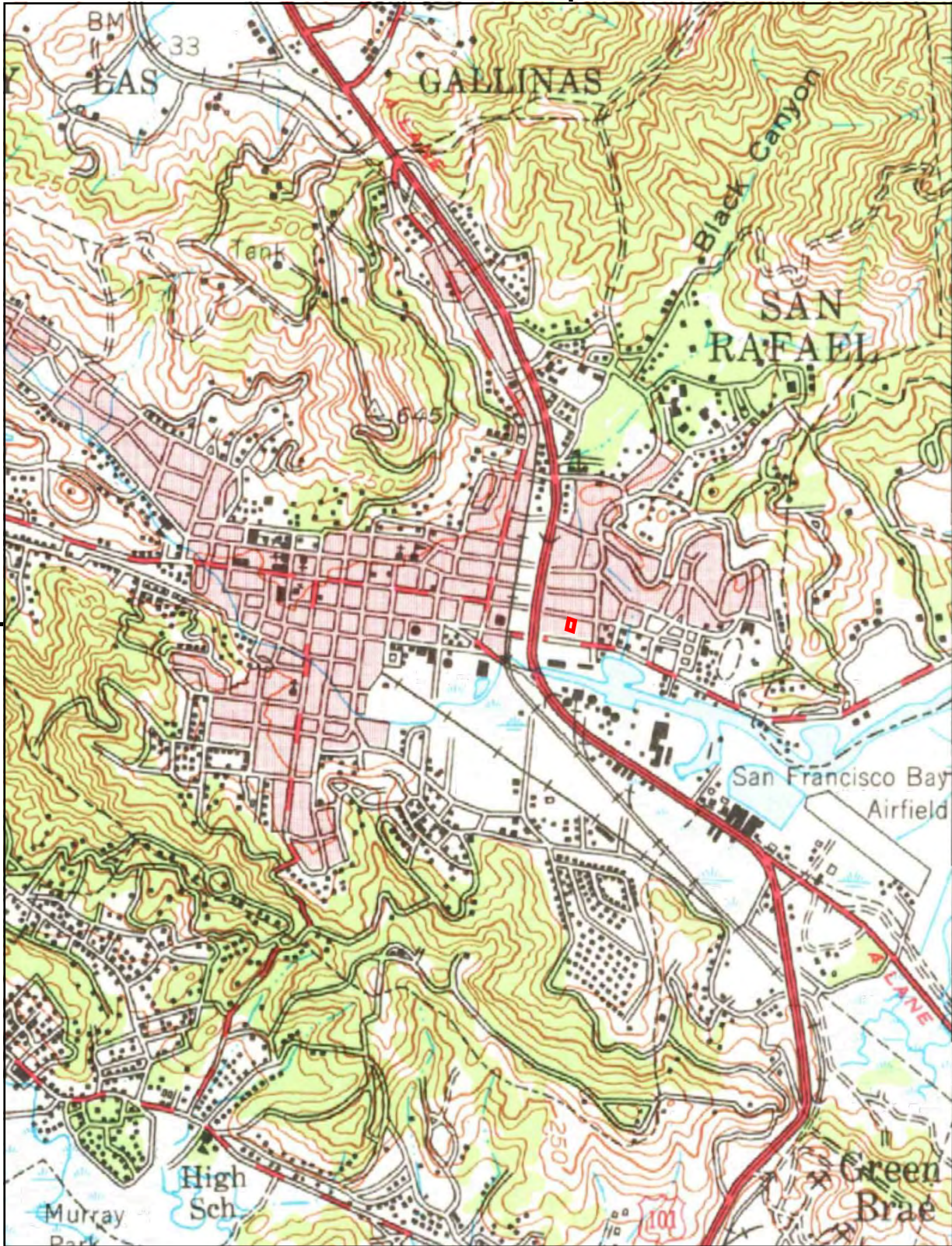
This report includes information from the following map sheet(s).



TP, San Rafael, 1954, 7.5-minute  
SE, San Quentin, 1959, 7.5-minute

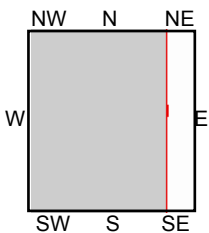
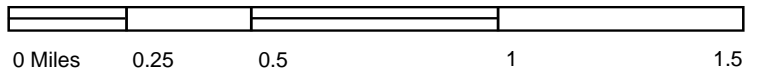
SITE NAME: 519 4th Street  
ADDRESS: 519 4th Street  
San Rafael, CA 94901  
CLIENT: The ECA Group





UNMAPPED  
UNMAPPED  
UNMAPPED  
UNMAPPED  
UNMAPPED  
UNMAPPED  
UNMAPPED  
UNMAPPED  
UNMAPPED  
UNMAPPED  
UNMAPPED

This report includes information from the following map sheet(s).



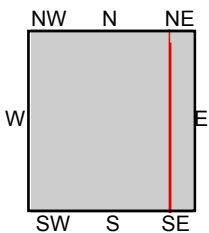
TP, Mt. Tamalpais, 1950, 15-minute

SITE NAME: 519 4th Street  
 ADDRESS: 519 4th Street  
 San Rafael, CA 94901  
 CLIENT: The ECA Group





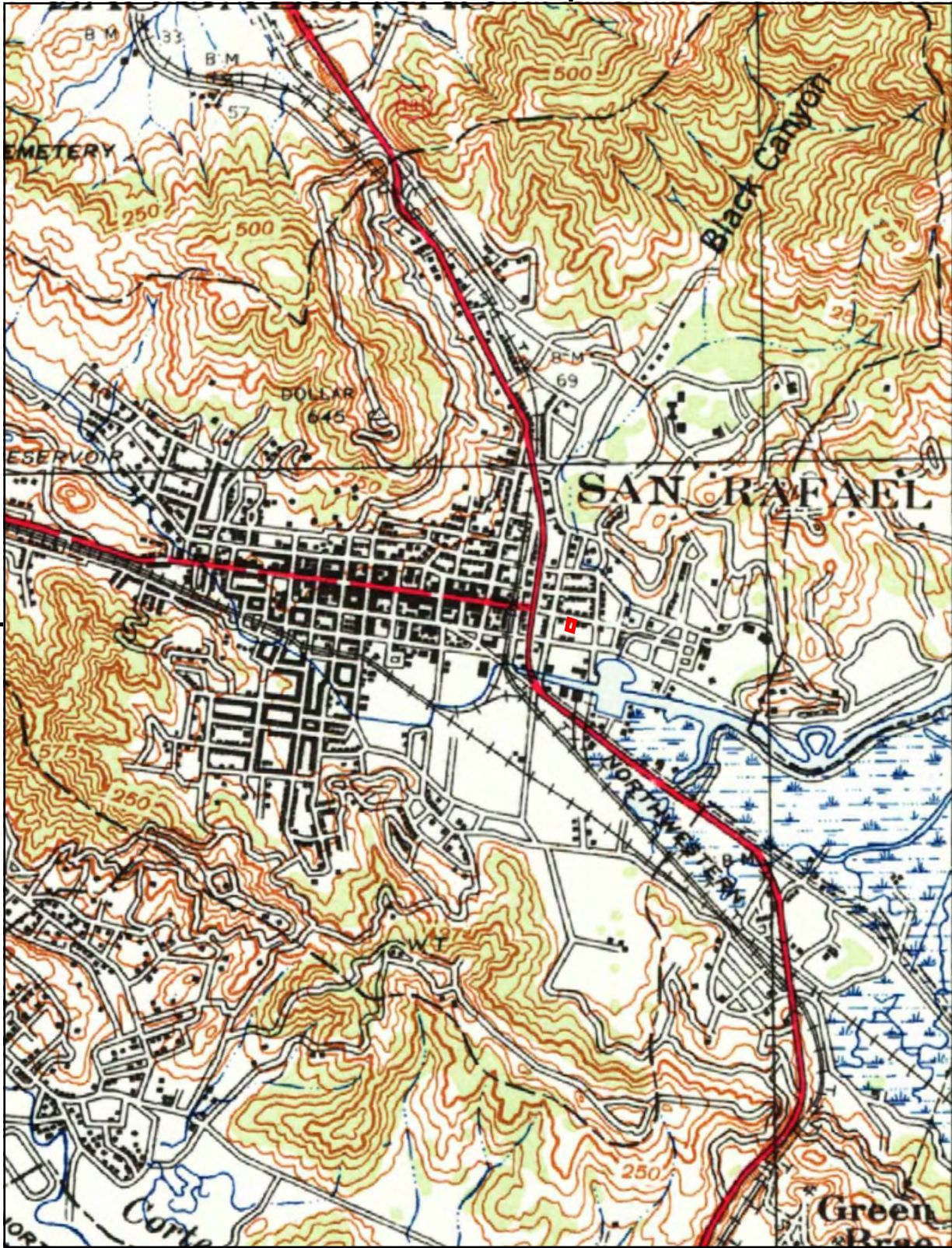
This report includes information from the following map sheet(s).



TP, TAMALPAIS, 1947, 15-minute  
SE, SAN FRANCISCO, 1948, 15-minute

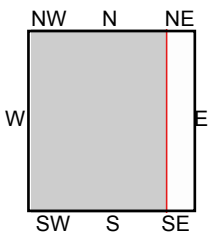
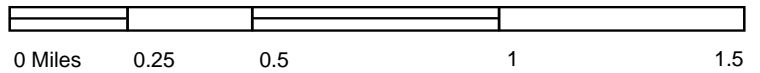
SITE NAME: 519 4th Street  
ADDRESS: 519 4th Street  
San Rafael, CA 94901  
CLIENT: The ECA Group





UNMAPPED  
UNMAPPED  
UNMAPPED  
UNMAPPED  
UNMAPPED  
UNMAPPED  
UNMAPPED  
UNMAPPED  
UNMAPPED  
UNMAPPED  
UNMAPPED  
UNMAPPED

This report includes information from the following map sheet(s).



TP, Tamalpais, 1941, 15-minute

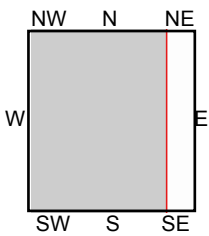
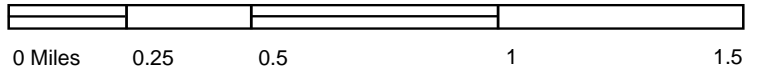
SITE NAME: 519 4th Street  
ADDRESS: 519 4th Street  
San Rafael, CA 94901  
CLIENT: The ECA Group





UNMAPPED  
UNMAPPED  
UNMAPPED  
UNMAPPED  
UNMAPPED  
UNMAPPED  
UNMAPPED  
UNMAPPED  
UNMAPPED  
UNMAPPED  
UNMAPPED  
UNMAPPED

This report includes information from the following map sheet(s).



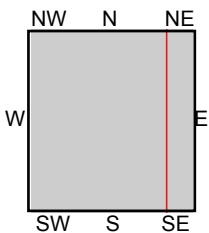
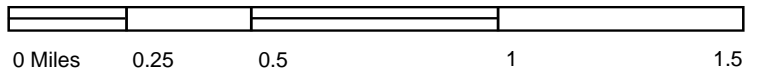
TP, Tamalpais, 1940, 15-minute

SITE NAME: 519 4th Street  
 ADDRESS: 519 4th Street  
 San Rafael, CA 94901  
 CLIENT: The ECA Group





This report includes information from the following map sheet(s).



TP, Tamalpais, 1897, 15-minute  
 SE, San Francisco, 1895, 15-minute

SITE NAME: 519 4th Street  
 ADDRESS: 519 4th Street  
 San Rafael, CA 94901  
 CLIENT: The ECA Group





# **Appendix G**

## **EDR Aerial Photo Decade Package**



**519 4th Street**

519 4th Street

San Rafael, CA 94901

Inquiry Number: 7407892.8

August 03, 2023

## The EDR Aerial Photo Decade Package



6 Armstrong Road, 4th floor  
Shelton, CT 06484  
Toll Free: 800.352.0050  
[www.edrnet.com](http://www.edrnet.com)

# EDR Aerial Photo Decade Package

08/03/23

**Site Name:**

519 4th Street  
519 4th Street  
San Rafael, CA 94901  
EDR Inquiry # 7407892.8

**Client Name:**

The ECA Group  
505 San Marin Drive Suite 200A  
Novato, CA 94945  
Contact: Gretchen Wambach



Environmental Data Resources, Inc. (EDR) Aerial Photo Decade Package is a screening tool designed to assist environmental professionals in evaluating potential liability on a target property resulting from past activities. EDR's professional researchers provide digitally reproduced historical aerial photographs, and when available, provide one photo per decade.

**Search Results:**

<u>Year</u>	<u>Scale</u>	<u>Details</u>	<u>Source</u>
2020	1"=500'	Flight Year: 2020	USDA/NAIP
2016	1"=500'	Flight Year: 2016	USDA/NAIP
2012	1"=500'	Flight Year: 2012	USDA/NAIP
2009	1"=500'	Flight Year: 2009	USDA/NAIP
2005	1"=500'	Flight Year: 2005	USDA/NAIP
1993	1"=500'	Acquisition Date: January 01, 1993	USGS/DOQQ
1987	1"=500'	Acquisition Date: June 22, 1987	USGS/DOQQ
1982	1"=500'	Flight Date: July 08, 1982	USDA
1974	1"=500'	Flight Date: June 24, 1974	USGS
1968	1"=500'	Flight Date: April 16, 1968	USGS
1963	1"=500'	Flight Date: June 03, 1963	EDR Proprietary Aerial Viewpoint
1958	1"=500'	Flight Date: July 25, 1958	USGS
1952	1"=500'	Flight Date: June 03, 1952	USGS
1946	1"=500'	Flight Date: July 22, 1946	USGS

**When delivered electronically by EDR, the aerial photo images included with this report are for ONE TIME USE ONLY. Further reproduction of these aerial photo images is prohibited without permission from EDR. For more information contact your EDR Account Executive.**

**Disclaimer - Copyright and Trademark Notice**


This Report contains certain information obtained from a variety of public and other sources reasonably available to Environmental Data Resources, LLC. It cannot be concluded from this Report that coverage information for the target and surrounding properties does not exist from other sources. This Report is provided on an "AS IS", "AS AVAILABLE" basis. NO WARRANTY EXPRESS OR IMPLIED IS MADE WHATSOEVER IN CONNECTION WITH THIS REPORT.

ENVIRONMENTAL DATA RESOURCES, LLC AND ITS SUBSIDIARIES, AFFILIATES AND THIRD PARTY SUPPLIERS DISCLAIM ALL WARRANTIES, OF ANY KIND OR NATURE, EXPRESS OR IMPLIED, ARISING OUT OF OR RELATED TO THIS REPORT OR ANY OF THE DATA AND INFORMATION PROVIDED IN THIS REPORT, INCLUDING WITHOUT LIMITATION, ANY WARRANTIES REGARDING ACCURACY, QUALITY, CORRECTNESS, COMPLETENESS, COMPREHENSIVENESS, SUITABILITY, MERCHANTABILITY, FITNESS FOR A PARTICULAR PURPOSE, TITLE, NON-INFRINGEMENT, MISAPPROPRIATION, OR OTHERWISE. ALL RISK IS ASSUMED BY THE USER. IN NO EVENT SHALL ENVIRONMENTAL DATA RESOURCES, LLC OR ITS SUBSIDIARIES, AFFILIATES OR THIRD PARTY SUPPLIERS BE LIABLE TO ANYONE FOR ANY DIRECT, INCIDENTAL, INDIRECT, SPECIAL, CONSEQUENTIAL OR OTHER DAMAGES OF ANY TYPE OR KIND (INCLUDING BUT NOT LIMITED TO LOSS OF PROFITS, LOSS OF USE, OR LOSS OF DATA), ARISING OUT OF OR IN ANY WAY CONNECTED WITH THIS REPORT OR ANY OF THE DATA AND INFORMATION PROVIDED IN THIS REPORT.

Any analyses, estimates, ratings, environmental risk levels, or risk codes provided in this Report are provided for illustrative purposes only, and are not intended to provide, nor should they be interpreted as providing any facts regarding, or prediction or forecast of, any environmental risk for any property. Only an assessment performed by a qualified environmental professional can provide findings, opinions or conclusions regarding the environmental risk or conditions in, on or at any property.

Copyright 2023 by Environmental Data Resources, Inc. All rights reserved. Reproduction in any media or format, in whole or in part, of any report or map of Environmental Data Resources, Inc., or its affiliates, is prohibited without prior written permission.

EDR and its logos (including Sanborn and Sanborn Map) are trademarks of Environmental Data Resources, LLC or its affiliates. All other trademarks used herein are the property of their respective owners.




INQUIRY # 7407892.8

YEAR: 2020

— = 500'





INQUIRY # 7407892.8

YEAR: 2016

— = 500'





INQUIRY #: 7407892.8

YEAR: 2012

— = 500'





INQUIRY #: 7407892.8

YEAR: 2009

— = 500'





INQUIRY #: 7407892.8

YEAR: 2005

— = 500'







INQUIRY #: 7407892.8

YEAR: 1993

— = 500'





INQUIRY #: 7407892.8

YEAR: 1987

— = 500'





INQUIRY #: 7407892.8

YEAR: 1982

— = 500'






INQUIRY #: 7407892.8

YEAR: 1974

— = 500'






INQUIRY # 7407892.8

YEAR: 1968

— = 500'





INQUIRY #: 7407892.8

YEAR: 1963

— = 500'




INQUIRY #: 7407892.8

YEAR: 1958

— = 500'





INQUIRY #: 7407892.8

YEAR: 1952

— = 500'







INQUIRY #: 7407892.8

YEAR: 1946

— = 500'



**Appendix H**  
**ECA Resumes**

**BELINDA P. BLACKIE, P.E.**  
**Running Moose Environmental Consulting, LLC**  
**Principal Environmental Engineer**

***Experience***

Belinda P. Blackie, environmental engineer, has more than 25 years of experience performing Phase I environmental site assessments, Title 5 Geologic and Environmental Safety Hazards Evaluations, peer reviews, hazardous materials users surveys, and Housing and Urban Development (HUD) explosive/flammable materials users surveys, and more than 10 years of experience performing soil and ground water quality investigations, underground storage tank (UST) removals and replacements, remediation projects, hazardous materials facility closures, environmental compliance projects, visual asbestos surveys, and stormwater and small water system management. She is well-practiced in the ASTM E 1527-13 (AAI) Phase I environmental site assessment standard, California Education Code 17212.5 for geologic studies and California Department of Education (CDE)/California Code of Regulations (CCR), Title 5, Sections 14010, et. seq. for environmental studies, and 24 CFR Part 51 C for explosive/flammable materials surveys. Ms. Blackie's experience also includes subsurface exploration, monitoring well installation and sampling, collection of surface water, ground water, and drinking water samples, storm water pollution prevention and monitoring, water treatment system monitoring and oversight, surface water monitoring for nutrient concentrations and algal growth, aerial photograph interpretation, soil and ground water modeling, soil and ground water remediation, hazardous materials facility closure, and vicinity hazardous materials users surveys.

***Work History***

May 2015 to Present, Running Moose Environmental Consulting LLC; January 2013 to May 2015, B<sup>2</sup> Environmental LLC & January 2003 to 2013, Consultant – As the principal engineer and owner of an environmental consulting company, Ms. Blackie conducts Phase I Environmental Site Assessments, Title 5 evaluations, and related studies, including hazardous materials users surveys and HUD flammable/explosives materials users evaluations.

September 1993 to December 2002, Lowney Associates/TRC – As a principal environmental engineer and project manager, Ms. Blackie managed and conducted Phase I Environmental site assessments, soil and ground water quality-related projects, underground storage tank removals and replacements, remediation projects, hazardous materials facility closures, environmental compliance projects, visual asbestos surveys, and storm water and small water system management.

1990 to 1991, ICF Kaiser Engineers – As a member of the EPA Field Investigation Team, Ms. Blackie conducted Superfund screening site assessments and related studies.

***Education***

- ◆ Bachelor of Arts in Zoology, University of California at Berkeley, 1989
- ◆ Master of Science in Civil Engineering (specialization in environmental engineering and hydrogeology), San Jose State University, 1993

***Registration***

- ◆ Registered Professional Engineer, No. 056448, California

***Select Project Experience***

Ms. Blackie has conducted, directed, performed field work, and/or prepared reports for the representative environmental projects listed below.

***Phase I Environmental Site Assessments***

- ◆ Phase I Assessment for Proposed Redevelopment of 60 Commercial, Residential and Light-Industrial Parcels; Sand City, CA
- ◆ Phase I Assessments for Proposed Nursery Redevelopment; Monterey, CA
- ◆ Limited Phase I Assessment for Proposed City of Gilroy Bicycle Trails Project, Gilroy, CA
- ◆ Phase I Assessment for Proposed Renovation/Redevelopment of retail mall; Pacific Grove, CA
- ◆ Phase I Assessments for Proposed Construction and/or Expansion of Numerous School Sites; San Jose, Morgan Hill, Tracy, Fresno, Visalia, Perris, San Leandro, Turlock, Alpaugh, and Tulare, CA
- ◆ Phase I Assessment for Proposed Residential Redevelopment of Former Quarry/Cinnabar Mine Facility, San Jose, CA
- ◆ Phase I Assessments for Meat Packing Plant and Associated Facilities; Newman, CA
- ◆ Phase I Assessments for Proposed Residential Development of More Than Three Thousand Acres of Agricultural Land, Coalinga, Selma, Madera, Gustine, Oakdale, Reedley, and Chowchilla, CA

*Vicinity Hazardous Materials Users/HUD Surveys*

- ◆ HUD Explosive and Flammable Operations Surveys for Inclusion in NEPA Documents for Three Proposed Residential Re-development Projects Under Consideration in the Cities of San Jose and Cupertino, CA
- ◆ HUD Explosive and Flammable Operations Survey for Proposed Senior Apartment Complex in San Jose, CA
- ◆ HUD Explosive and Flammable Operations Survey for Proposed Low-Income Housing Development in San Jose, CA
- ◆ Vicinity Hazardous Materials Users Surveys for 15 Proposed Residential/Mixed-Use Re-development Projects Under Consideration by City of San Jose Planning Department, San Jose, CA
- ◆ Vicinity Hazardous Materials Users Surveys for Three Proposed Residential/Mixed-Use Re-development Projects Under Consideration by City of Milpitas, Milpitas, CA
- ◆ Vicinity Hazardous Materials Users Survey for Proposed Football Stadium, Santa Clara, CA

*Title 5 Evaluations*

- ◆ Title 5 Evaluations for Proposed School Development Projects on Former Agricultural Land; Perris and Morgan Hill, CA
- ◆ Title 5 Evaluation for Proposed School Expansion on Existing School Sites; Visalia and Raisin City, CA
- ◆ Title 5 Evaluation for Proposed School Development Project on Former Flea Market Parking Lot; San Jose, CA
- ◆ Title 5 Evaluation for Proposed School Development Project at Former Community Center; San Leandro, CA

*UST Site Management Services*

- ◆ Meridian Avenue Former Service Station UST Closure, San Jose, CA
- ◆ Lundy Avenue Postal Service UST Removal and Replacement/Upgrade, San Jose, CA
- ◆ Alma Street Former Auto Repair Shop Sump, Lift and Waste Oil UST Removal, Palo Alto, CA

*Risk Assessments*

- ◆ Risk Evaluation of Formaldehyde Emissions from Cogeneration Plant, San Jose, CA
- ◆ Risk Evaluation of Residual Pesticides/Development of Risk-Based Clean-up Levels for Nursery, South San Francisco, CA

*Remedial Investigations/Feasibility Studies*

- ◆ Two Former Orchard Properties with Residual Lead Arsenate in On-Site Soils, San Jose, CA
- ◆ Case Closure for Former Shopping Center Fuel/Solvent Leak Site, Mountain View, CA
- ◆ 20,000-Gallon Gasoline Spill at Car Wash; South San Francisco, CA

*Construction Management/Remediation Services*

- ◆ Soil Remediation by Soil Vapor Extraction for LUFT Site, San Jose, CA
- ◆ Ground Water Remediation and NPDES Permitting for Intel/Micro Storage Superfund (NPL) Site, Santa Clara, CA
- ◆ DDT Remediation Services at Former Nursery, South San Francisco, CA

*Remedial Design Services*

- ◆ Ground Water Pump and Treat System at LUFT Site, San Jose, CA
- ◆ Ground Water Pump and Treat/Soil Vapor Extraction System at Residential LUFT Site, San Mateo, CA
- ◆ DDT Remediation at Former Nursery, South San Francisco, CA

*Environmental Compliance and Hazardous Materials Management*

- ◆ DTSC Five-Year Review for Former Coal Gas Facility, Santa Clara, CA
- ◆ Oversight of Hazardous Materials Management for Disk Plating Facility, Santa Clara, CA
- ◆ Review of Hazardous Materials Management for High-Tech Facility, Mountain View, CA

*Hazardous Materials Facility Closures*

- ◆ Closure Review and Additional Characterization for Former Plating Facility, Santa Clara, CA
- ◆ Complete Facility Closure for Former Disk Plating Facility, Santa Clara, CA
- ◆ Facility Closure for Former Semiconductor Manufacturing Facility, Santa Clara, CA

*Other Projects*

- ◆ Hazardous Materials Usage Review for Proposed Medical Facility Expansion, San Jose, CA
- ◆ Methamphetamine Wipe Sampling for Former Drug Lab, San Jose, CA
- ◆ Lead Abatement Project for Radio Transmitter Tower, Redwood Shores, CA
- ◆ Consulted on Toxic Mold Presence in Residential Dwelling, San Francisco Bay Area, CA

# Gretchen Wambach

Staff Geologist



## **Professional Experience**

Gretchen Wambach has been a staff geologist at The ECA Group (ECA) (formerly Edd Clark and Associates) since September 2021. Ms. Wambach works alongside ECA's professional geologists and environmental professionals to undertake a variety of environmental projects around the Bay Area. Ms. Wambach's experience includes soil and groundwater sampling, soil vapor sampling, underground storage tank (UST) removal confirmation sampling and Phase 1 Environmental Site Assessments (ESAs). Ms. Wambach has experience in preparing reports and she brings effective communication, organization, and time management to all her projects.

## **Areas of Expertise**

Groundwater Sampling  
Soil Vapor Sampling  
Field Characterization of Soils  
Soil Sampling  
Phase I Environmental Site  
Assessment Site Reconnaissance  
Report Preparation

## **Education**

B.S. Geology and Business in the  
Liberal Arts, St. Lawrence University,  
Canton, NY

## **Registrations and Certifications**

OSHA 40 Hour HAZWOPER Training,  
No. 1210070966

## **Select Project Experience**

### **Phase I Environmental Site Assessments**

Ms. Wambach has worked alongside other environmental professionals to write Phase I ESA reports. She has performed Phase I ESA site reconnaissance for properties around the North Bay by using thorough observations and interviews with property owners to identify possible recognized environmental conditions (RECs) associated with the property.

### **Subsurface Investigation and Monitoring Well Installation – Santa Rosa, CA**

Ms. Wambach performed multiple subsurface investigations including the characterization of soils from exploratory borings, the installation of monitoring wells and the collection of soil, groundwater, and soil vapor samples to monitor the presence of petroleum hydrocarbons and volatile organic compounds (VOCs) in the vicinity of former underground storage tanks.

### **Shallow Soil Investigation – Corte Madera, CA**

Ms. Wambach was responsible for interpreting and recording boring logs for seven shallow soil borings. In addition, she collected soil samples to monitor for benzene, toluene, ethylbenzene, and total xylenes (BTEX) and total petroleum hydrocarbons (TPH) in the vicinity of a former UST, as well as polycyclic aromatic hydrocarbons (PAHs) in the vicinity of a former waste-oil tank.

