

## Quality Control Results

Client: Sigma Engineering, Inc.

Job Number: 720-23080-1

**Method Blank - Batch: 720-59273**

Lab Sample ID: MB 720-59273/1-A  
 Client Matrix: Solid  
 Dilution: 1.0  
 Date Analyzed: 10/10/2009 1129  
 Date Prepared: 10/09/2009 1224

Analysis Batch: 720-59307  
 Prep Batch: 720-59273  
 Units: mg/Kg

**Method: 8015B  
 Preparation: 3550B**

Instrument ID: HP DRO5  
 Lab File ID: 5a1010007.d  
 Initial Weight/Volume: 30.28 g  
 Final Weight/Volume: 5 mL  
 Injection Volume: 1 uL  
 Column ID: PRIMARY

Analyte	Result	Qual	RL
Diesel Range Organics [C10-C28]	ND		0.99
Motor Oil Range Organics [C24-C36]	ND		50

Surrogate	% Rec	Acceptance Limits
p-Terphenyl	92	31 - 114

**Lab Control Sample/**

**Lab Control Sample Duplicate Recovery Report - Batch: 720-59273**

**Method: 8015B  
 Preparation: 3550B**

LCS Lab Sample ID: LCS 720-59273/2-A  
 Client Matrix: Solid  
 Dilution: 1.0  
 Date Analyzed: 10/10/2009 1719  
 Date Prepared: 10/09/2009 1224

Analysis Batch: 720-59307  
 Prep Batch: 720-59273  
 Units: mg/Kg

Instrument ID: HP DRO5  
 Lab File ID: 5a1010020.d  
 Initial Weight/Volume: 30.23 g  
 Final Weight/Volume: 5 mL  
 Injection Volume: 1 uL  
 Column ID: PRIMARY

LCSD Lab Sample ID: LCSD 720-59273/3-A  
 Client Matrix: Solid  
 Dilution: 1.0  
 Date Analyzed: 10/10/2009 1746  
 Date Prepared: 10/09/2009 1224

Analysis Batch: 720-59307  
 Prep Batch: 720-59273  
 Units: mg/Kg

Instrument ID: HP DRO5  
 Lab File ID: 5a1010021.d  
 Initial Weight/Volume: 30.09 g  
 Final Weight/Volume: 5 mL  
 Injection Volume: 1 uL  
 Column ID: PRIMARY

Analyte	% Rec.		Limit	RPD	RPD Limit	LCS Qual	LCSD Qual
	LCS	LCSD					
Diesel Range Organics [C10-C28]	85	82	49 - 115	4	35		
Surrogate	LCS % Rec		LCSD % Rec	Acceptance Limits			
p-Terphenyl	89		87	31 - 114			

Calculations are performed before rounding to avoid round-off errors in calculated results.

**Quality Control Results**

Client: Sigma Engineering, Inc.

Job Number: 720-23080-1

**Method Blank - Batch: 720-59312**

Lab Sample ID: MB 720-59312/1-B  
 Client Matrix: Solid  
 Dilution: 1.0  
 Date Analyzed: 10/10/2009 1606  
 Date Prepared: 10/10/2009 0854

Analysis Batch: 720-59305  
 Prep Batch: 720-59312  
 Units: mg/Kg

**Method: 8015B  
 Preparation: 3550B**

Instrument ID: HP GC 7890  
 Lab File ID: FID1000022.D  
 Initial Weight/Volume: 30.11 g  
 Final Weight/Volume: 5 mL  
 Injection Volume: 1 uL  
 Column ID: PRIMARY

Analyte	Result	Qual	RL
Diesel Range Organics [C10-C28]	ND		1.0
Motor Oil Range Organics [C24-C36]	ND		50

Surrogate	% Rec	Acceptance Limits
p-Terphenyl	81	31 - 114

**Lab Control Sample/  
 Lab Control Sample Duplicate Recovery Report - Batch: 720-59312**

**Method: 8015B  
 Preparation: 3550B**

LCS Lab Sample ID: LCS 720-59312/2-B  
 Client Matrix: Solid  
 Dilution: 1.0  
 Date Analyzed: 10/10/2009 2050  
 Date Prepared: 10/10/2009 0854

Analysis Batch: 720-59305  
 Prep Batch: 720-59312  
 Units: mg/Kg

Instrument ID: HP GC 7890  
 Lab File ID: FID1000035.D  
 Initial Weight/Volume: 30.19 g  
 Final Weight/Volume: 5 mL  
 Injection Volume: 1 uL  
 Column ID: PRIMARY

LCSD Lab Sample ID: LCSD 720-59312/3-B  
 Client Matrix: Solid  
 Dilution: 1.0  
 Date Analyzed: 10/10/2009 2112  
 Date Prepared: 10/10/2009 0854

Analysis Batch: 720-59305  
 Prep Batch: 720-59312  
 Units: mg/Kg

Instrument ID: HP GC 7890  
 Lab File ID: FID1000036.D  
 Initial Weight/Volume: 30.09 g  
 Final Weight/Volume: 5 mL  
 Injection Volume: 1 uL  
 Column ID: PRIMARY

Analyte	% Rec.		Limit	RPD	RPD Limit	LCS Qual	LCSD Qual
	LCS	LCSD					
Diesel Range Organics [C10-C28]	78	79	49 - 115	1	35		

Surrogate	LCS % Rec	LCSD % Rec	Acceptance Limits
p-Terphenyl	42	82	31 - 114

Calculations are performed before rounding to avoid round-off errors in calculated results.

## Quality Control Results

Client: Sigma Engineering, Inc.

Job Number: 720-23080-1

**Matrix Spike/  
Matrix Spike Duplicate Recovery Report - Batch: 720-59312**

**Method: 8015B  
Preparation: 3550B**

MS Lab Sample ID: 720-23080-1  
Client Matrix: Solid  
Dilution: 1.0  
Date Analyzed: 10/10/2009 1628  
Date Prepared: 10/10/2009 0854

Analysis Batch: 720-59305  
Prep Batch: 720-59312

Instrument ID: HP GC 7890  
Lab File ID: FID1000023.D  
Initial Weight/Volume: 30.35 g  
Final Weight/Volume: 5 mL  
Injection Volume: 1 uL  
Column ID: PRIMARY

MSD Lab Sample ID: 720-23080-1  
Client Matrix: Solid  
Dilution: 1.0  
Date Analyzed: 10/10/2009 1650  
Date Prepared: 10/10/2009 0854

Analysis Batch: 720-59305  
Prep Batch: 720-59312

Instrument ID: HP GC 7890  
Lab File ID: FID1000024.D  
Initial Weight/Volume: 30.42 g  
Final Weight/Volume: 5 mL  
Injection Volume: 1 uL  
Column ID: PRIMARY

Analyte	<u>% Rec.</u>		Limit	RPD	RPD Limit	MS Qual	MSD Qual
	MS	MSD					
Diesel Range Organics [C10-C28]	86	83	50 - 130	3	30		
Surrogate		MS % Rec	MSD % Rec			Acceptance Limits	
p-Terphenyl		85	86			31 - 114	

Calculations are performed before rounding to avoid round-off errors in calculated results.



Client Contact  
Sigma Engineering, Inc.  
Address 2101 Auto Center Drive, Suite 150  
City/State/Zip Oxnard, CA 93036  
(805) 983 6262 Office Cell 805 358 0166  
(805) 983 4992 Fax Email cswells@sigmaengineeringinc.com  
Project Name: SEARS TBA  
Site: Northgate Mall, San Rafael  
P O # 098275

Project Manager: Chris Wells  
Tel/Fax:  
Analysis Turnaround Time  
Calendar (C) or Work Days (W)  
TAT if different from Below  
 2 weeks  
 1 week  
 2 days  
 1 day  
Standard  
5 day

Project Manager: Chris Wells  
Site Contact: Elizabeth Zernik  
Lab Contact:  
Date:  
Carrier:  
COC No. of COCs  
Job No.  
SDG No.

720-23080  
Chain of Custody Record

Sample Identification	Sample Date	Sample Time	Sample Type	Matrix	# of Cont.	Filtered Sample	Chain of Custody	Sample Specific Notes
MW2-10' 111F	12/4/09	1255	SOIL		4	X	B015 (Carbon) B015B (Carbon) VOCs (OX-V)	Call SEI
MW2-15' 1111		1329	SOIL		4	X	B015 (Carbon) B015B (Carbon) VOCs (OX-V)	
MW3-17' 1111		1430	SOIL		4	X	B015 (Carbon) B015B (Carbon) VOCs (OX-V)	
MW3-15' SE NO MW1								
MW3-16' SE SAMPLES								
B3-5'1 (ARCHIVE)			SOIL		1	X		Call SEI
B3-10'1		0800	SOIL		1	X		
B4-10'1		0645	SOIL		1	X		
B5-5'1 (ARCHIVE)			SOIL		1	X		
B5-10'1		830	SOIL		1	X		Call SEI
B6-10'1			SOIL		1	X		

Preservation Used: 1= Ice, 2= HCl; 3= H2SO4; 4= HNO3; 5= NaOH; 6= Other  
Possible Hazard Identification  
 Non-Hazard  Flammable  Skin Irritant  Poison B  Unknown  
Special Instructions/QC Requirements & Comments:  
Sample Disposal (A fee may be assessed if samples are retained longer than 1 month)  
 Return To Client  Disposal By Lab  Archive For \_\_\_\_\_ Months

Relinquished by: <i>SEI</i>	Company: SEI	Date/Time: 10/6/05 4:07	Received by: <i>Moises V.</i>	Company: Gold Bullet	Date/Time: 10-6-09 - 16:07
Relinquished by: <i>Moises V.</i>	Company: Gold Bullet	Date/Time: 10-6-09 18:34	Received by: <i>John Muller</i>	Company: TestAmerica	Date/Time: 10-06-09 1834

720-23080  
Chain of Custody Record

San Francisco  
1220 Quarry Lane

Pleasanton, CA 94566  
phone 925.484.1919 fax 925.600.3002

Client Contact

Sigma Engineering, Inc.  
Address 2101 Auto Center Drive, Suite 150  
City/State/Zip Oxnard, CA 93036  
(805) 983 6262 Office Cell 805 359 0166  
(805) 983 4992 Fax Email cwells@sigmaengineeringinc.com  
Project Name: SEARS TBA  
Site: Northgate Mall, San Rafael  
P O # 098275

Project Manager: Chris Wells

Tel/Fax:

Analysis Turnaround Time

Calendar (C) or Work Days (W)

TAT: if different from Below

- 2 weeks
- 1 week
- 2 days
- 1 day

Standard  
5 day

Site Contact: Elizabeth Zernik

Lab Contact:

8015 Carbon  
Chlorine Hydro  
Petroleum Hydro  
VOCs (Organic)  
3085

Date:

Carrier:

COC No:

Job No:

SDG No.

3 of 3 COCs

Sample Identification

B7-51 (ARCHIVE) 1  
B7-101  
B8-101

Sample Date

Sample Time

Sample Type

Matrix

# of Cont.

10/6/01 SOIL 1  
10/6/01 905 SOIL 1  
10/6/01 715 SOIL 1

Sample Specific Notes:

Preservation Used: 1= Ice, 2= HCl; 3= H2SO4; 4= HNO3; 5= NaOH; 6= Other

Possible Hazard Identification

- Non-Hazard
- Flammable
- Skin Irritant
- Poison B
- Unknown

Special Instructions/QC Requirements & Comments:

Sample Disposal (A fee may be assessed if samples are retained longer than 1 month)

- Return To Client
- Disposal By Lab
- Archive For \_\_\_\_\_ Months

Company: SEI

Date/Time: 10/6/01 10:47

Received by: John Moises V.

Company: Gold Bullet

Date/Time: 10-6-01 18:07

Company: Gold Bullet

Date/Time: 10-06-01 18:34

Company: Gold Bullet

Date/Time: 10-06-01 18:34

## Login Sample Receipt Check List

Client: Sigma Engineering, Inc.

Job Number: 720-23080-1

Login Number: 23080

List Source: TestAmerica San Francisco

Creator: Mullen, Joan

List Number: 1

Question	T / F / NA	Comment
Radioactivity either was not measured or, if measured, is at or below background	N/A	
The cooler's custody seal, if present, is intact.	N/A	
The cooler or samples do not appear to have been compromised or tampered with.	True	
Samples were received on ice.	True	
Cooler Temperature is acceptable.	True	
Cooler Temperature is recorded.	True	
COC is present.	True	
COC is filled out in ink and legible.	True	
COC is filled out with all pertinent information.	True	
There are no discrepancies between the sample IDs on the containers and the COC.	True	
Samples are received within Holding Time.	True	
Sample containers have legible labels.	True	
Containers are not broken or leaking.	True	
Sample collection date/times are provided.	True	
Appropriate sample containers are used.	True	
Sample bottles are completely filled.	True	
There is sufficient vol. for all requested analyses, incl. any requested MS/MSDs	True	
VOA sample vials do not have headspace or bubble is <6mm (1/4") in diameter.	True	
If necessary, staff have been informed of any short hold time or quick TAT needs	True	
Multiphasic samples are not present.	True	
Samples do not require splitting or compositing.	True	
Is the Field Sampler's name present on COC?	True	
Sample Preservation Verified	True	

**Appendix C**  
**Boring Logs**



# BORING LOG: MW1

Date: 6-Oct-09  
 Project: 098275 (Sears TBA, San Rafael)  
 Drilling Co.: Vironex  
 Boring Diameter: 1.5" OD

Drill Method: Hydropunch

Reference: see Site Plan

Elevation (Feet)	Depth (ft)	Graphic Log	PID Reading (ppm)	Sample No.	Completion Detail	<b>GEOLOGIC DESCRIPTION</b>
	0					Sampled By <u>ELZ</u>
	5				concrete cap  grout to 15' bgs	Surface: ~ 6" asphalt with 6" base
	10					
	15					Auger refusal at 15'; no groundwater encountered Backfilled with grout to 4" bgs; concrete to grade
	20					
	25					
	30					

# BORING LOG: MW2

Date: 6-Oct-09  
 Project: 098275 (Sears TBA, San Rafael)  
 Drilling Co.: Vironex  
 Boring Diameter: 3" OD

Sheet 1 of 1

Drill Method: Geoprobe Direct Push  
 Reference: see Site Plan

Elevation (Feet)	Depth (ft)	Graphic Log	PID Reading (ppm)	Sample No.	Completion Detail	GEOLOGIC DESCRIPTION
	0					Sampled By <u>ELZ</u> Surface: ~ 6" asphalt with 6" base
	5		0.00		concrete cap grout to 17' bgs	light brown silt, dry
	10		0.00	MW2-10'		light brown to yellow orange silty clay, mottled, dry olive gray to medium brown sandy silt with gravel
	15		0.00	MW2-15'		olive gray sandy silt with gravel; auger refusal; trying again olive gray sandy silt with gravel;
	20		0.00	MW2-17'		dark gray silt, dry; auger refusal 2 times at 17' No groundwater encountered Backfilled with grout to 4" bgs; concrete to grade
	25					
	30					

# WELL COMPLETION LOG: MW3

Date: 5-Oct-09  
 Project: 098275 (Sears TBA, San Rafael)  
 Drilling Co.: Vironex  
 Boring Diameter: 3" OD

Sheet 1 of 1

Drill Method: Geoprobe Direct Push  
 Reference: see Site Plan

Elevation (Feet)	Depth (ft)	Graphic Log	PID Reading (ppm)	Sample No.	Completion Detail	GEOLOGIC DESCRIPTION
	0				traffic rated cover	Surface: ~ 6" asphalt with 6" base
	5		0.00 0.00		grout blank grout	dark gray to medium brown gravelly silt; slightly moist dark gray mottled clay; rust smell with gravel, dry
	10		0.00	MW3-10'	plug sand well screen	light brown to olive gray silt, dense, slightly moist to dry
	15		0.00 0.00	MW3-15' MW3-16'		dark gray silt; dry light gray silt; dry
	20					Auger refusal at 16' bgs No groundwater encountered Bottom of well placed at 14.5' bgs due to equipment capabilities
	25					
	30					

# WELL COMPLETION LOG: MW4

Date: 5-Oct-09  
 Project: 098275 (Sears TBA, San Rafael)  
 Drilling Co.: Vironex  
 Boring Diameter: 3" OD

Sheet 1 of 1

Drill Method: Geoprobe Direct Push  
 Reference: see Site Plan

Elevation (Feet)	Depth (ft)	Graphic Log	PID Reading (ppm)	Sample No.	Completion Detail		GEOLOGIC DESCRIPTION
							Sampled By <u>ELZ</u>
0					traffic rated cover		Surface: ~ 6" asphalt with 6" base
					grout	grout	
5			0.00		plug foam blank	plug bridge	greenish gray (possibly discolored) silty clay with gravel
10			0.00	MW4-10'	sand well screen screen	sand	brown and green mottled clay with gravel; very slightly moist dark gray clay; slightly moist
15			0.00	MW4-15'			medium brown hard pan to tight silt; dry dark gray silty clay; dry to very slightly moist
20			0.00	MW4-18.5'			olive gray silt with gravel; dry Auger refusal at 18.5' bgs No groundwater encountered Bottom of well placed at 16' bgs due to equipment capabilities
25							
30							

# BORING LOG: B1

Date: 5-Oct-09  
 Project: 098275 (Sears TBA, San Rafael)  
 Drilling Co.: Vironex  
 Boring Diameter: 2" OD

Sheet 1 of 1

Drill Method: Geoprobe Direct Push  
 Reference: see Site Plan

Elevation (Feet)	Depth (ft)	Graphic Log	PID Reading (ppm)	Sample No.	Completion Detail	GEOLOGIC DESCRIPTION
	0				concrete cap	Surface: ~ 6" asphalt with 6" base
	5		0.00		grout to 22' bgs	light brown silty clay; slightly moist
			0.00			silty clay with some gravel; dry
	10		0.00	B1-10'		dark brown clay; moist to slightly saturated
			0.00			light brown silty clay with gravel; dry
	15		0.00	B1-15'		yellowish orange silty clay; dry (hard pan)
	20		0.00	B1-20'		light gray gravelly silt; dry to moist
						gravelly silt; saturated
			1.70	B1-22'		olive gray gravelly sandy clay; saturated
	25					Auger refusal at 22' bgs Groundwater encountered at ~ 21' bgs
	30					

# BORING LOG: B2

Date: 5-Oct-09  
 Project: 098275 (Sears TBA, San Rafael)  
 Drilling Co.: Vironex  
 Boring Diameter: 2" OD

Drill Method: Geoprobe Direct Push  
 Reference: see Site Plan

Elevation (Feet)	Depth (ft)	Graphic Log	PID Reading (ppm)	Sample No.	Completion Detail	<b>GEOLOGIC DESCRIPTION</b>
	0				concrete cap	Sampled By <u>ELZ</u>
	5		0.00		grout to 23' bgs	Surface: ~ 6" asphalt with 6" base  Medium brown gravelly clayey silt; dry
	10		1.00	B2-10'		Olive gray clay with some gravel; moist to wet
	15		0.00			Light brown clay with gravel; slightly moist  Hard drilling
	20		0.10 1.00			Olive gray gravelly silt; dry  Yellowish orange silty clay; slightly moist
	25		0.00	B1-23'		Olive gray gravelly silt; dry  Auger refusal at 23' bgs No groundwater encountered
	30					

# BORING LOG: B3

Date: 6-Oct-09  
 Project: 098275 (Sears TBA, San Rafael)  
 Drilling Co.: Vironex  
 Boring Diameter: 2" OD

Sheet 1 of 1

Drill Method: Geoprobe Direct Push  
 Reference: see Site Plan

Elevation (Feet)	Depth (ft)	Graphic Log	PID Reading (ppm)	Sample No.	Completion Detail	<b>GEOLOGIC DESCRIPTION</b>
	0				concrete cap	Sampled By <u>ELZ</u>
	5		25-50	B3-5'	grout to 10' bgs	Surface: ~ 2" concrete slab with base
	10		30.00	B3-10'		Mottled yellow orange clayey silt with gravel; slightly moist
	15					olive gray to dark gray silty clay; slightly moist to moist
	20					olive gray to medium brown silty clay; moist to wet
	25					Total depth 10' bgs No groundwater encountered
	30					

# BORING LOG: B4

Date: 6-Oct-09  
 Project: 098275 (Sears TBA, San Rafael)  
 Drilling Co.: Vironex  
 Boring Diameter: 2" OD

Sheet 1 of 1

Drill Method: Geoprobe Direct Push  
 Reference: see Site Plan

Elevation (Feet)	Depth (ft)	Graphic Log	PID Reading (ppm)	Sample No.	Completion Detail	<b>GEOLOGIC DESCRIPTION</b>
	0				concrete cap	Sampled By <u>ELZ</u>
	5		0.00		grout to 10' bgs	Surface: ~ 2" concrete slab with base
	10		0.00	B4-10'		mottled yellow orange silty clay; very slightly moist
	15					olive gray silt; very slightly moist
	20					mottled yellow orange silty clay; slightly moist
	25					Total depth 10' bgs No groundwater encountered
30						



# BORING LOG: B5

Date: 6-Oct-09  
 Project: 098275 (Sears TBA, San Rafael)  
 Drilling Co.: Vironex  
 Boring Diameter: 2" OD

Drill Method: Geoprobe Direct Push  
 Reference: see Site Plan

Elevation (Feet)	Depth (ft)	Graphic Log	PID Reading (ppm)	Sample No.	Completion Detail	<b>GEOLOGIC DESCRIPTION</b>
	0				concrete cap	Sampled By <u>ELZ</u>
	5		50.00		grout to 10' bgs	Surface: ~ 2" concrete slab with base  light brown silty clay, slightly mottled to orange, slightly plastic; slightly moist
	10		100	B5-10'		yellow orange mottled w/rust silty clay; slightly moist  No groundwater encountered Total depth 10' bgs
	15					
	20					
	25					
	30					

# BORING LOG: B6

Date: 6-Oct-09  
 Project: 098275 (Sears TBA, San Rafael)  
 Drilling Co.: Vironex  
 Boring Diameter: 2" OD

Sheet 1 of 1

Drill Method: Geoprobe Direct Push  
 Reference: see Site Plan

Elevation (Feet)	Depth (ft)	Graphic Log	PID Reading (ppm)	Sample No.	Completion Detail	<b>GEOLOGIC DESCRIPTION</b>
	0				concrete cap	Surface: ~ 2" concrete slab with base
	5		0.00		grout to 10' bgs	light brown to light gray gravelly silt; very slightly moist
	10		0.00	B6-10'		dark gray to dark brown silt
	15					yellowish orange silt to clayey silt; very slightly moist
	20					Total depth 10' bgs No groundwater encountered
	25					
	30					

# BORING LOG: B7

Date: 6-Oct-09  
 Project: 098275 (Sears TBA, San Rafael)  
 Drilling Co.: Vironex  
 Boring Diameter: 2" OD

Drill Method: Geoprobe Direct Push  
 Reference: see Site Plan

Elevation (Feet)	Depth (ft)	Graphic Log	PID Reading (ppm)	Sample No.	Completion Detail	<b>GEOLOGIC DESCRIPTION</b>
	0				concrete cap	Sampled By <u>ELZ</u>
	5		30.00		grout to 10' bgs	Surface: ~ 2" concrete slab with base
	10		200	B7-10'		dark gray clay, slightly plastic; slightly moist
	15					dark gray silty clay; slightly moist
	20					yellowish orange mottled silty clay to clayey silt with rust spots; slightly moist
	25					Total depth 10' bgs No groundwater encountered
30						

# BORING LOG: B8

Date: 6-Oct-09  
 Project: 098275 (Sears TBA, San Rafael)  
 Drilling Co.: Vironex  
 Boring Diameter: 2" OD

Sheet 1 of 1

Drill Method: Geoprobe Direct Push  
 Reference: see Site Plan

Elevation (Feet)	Depth (ft)	Graphic Log	PID Reading (ppm)	Sample No.	Completion Detail	<b>GEOLOGIC DESCRIPTION</b>
	0				concrete cap	Sampled By <u>ELZ</u>
	5		0.20		grout to 10' bgs	Surface: ~ 2" concrete slab with base
	10		0.00	B8-10'		yellowish orange to dark gray mottled silty clay, slightly plastic; moist
	15		0.3			dark gray silty clay; slightly moist
	20					yellowish orange mottled, slightly plastic silty clay; damp to slightly moist
	25					Total depth 10' bgs No groundwater encountered
	30					(Possible background readings noted on PID at 0.1 ppm in Auto Center).

**TOR** Environmental, Inc.

---

PO Box 73626  
San Clemente, California 92673  
(949) 370-2046

Phase I Environmental Site  
Assessment  
Northgate Mall  
1000, 1500, 5010, 5800, 6000,  
and 9000 Northgate Drive  
San Rafael, California 94903

15 December 2016

Prepared for

Glaser Weil Fink Howard  
Avchen and Shapiro LLP  
10250 Constellation Boulevard, 19<sup>th</sup> Floor  
Los Angeles, California 90067

TOR Project No. GW-246

**TOR** Environmental, Inc.

---

PO Box 73626  
San Clemente, California 92673  
(949) 370-2046

Phase I Environmental Site  
Assessment  
Northgate Mall  
1000, 1500, 5010, 5800, 6000,  
and 9000 Northgate Drive  
San Rafael, California 94903

15 December 2016

Prepared for

Glaser Weil Fink Howard  
Avchen and Shapiro LLP  
10250 Constellation Boulevard, 19<sup>th</sup> Floor  
Los Angeles, California 90067



---

Jeffrey D. Borum, P.G., C.E.G.  
Principal Engineering Geologist

# Table of Contents

---

<i>List of Illustrations</i> .....	v
<i>List of Appendices</i> .....	v
<i>Executive Summary</i> .....	vi
Conclusions.....	vi
Recommendations .....	ix
<b>Section 1:</b> Introduction .....	1
1.1 Purpose .....	4
1.2 Detailed Scope of Services .....	5
1.2.1 Phase I ESA .....	5
1.3 Environmental Professional Qualifications .....	6
1.4 Limitations and Exceptions.....	6
1.5 Special Terms and Conditions.....	7
1.6 Reliance.....	7
<b>Section 2:</b> Subject Property Description .....	8
2.1 Property Owner Information .....	8
2.2 Subject Property Description .....	8
2.3 Adjoining Properties and Surrounding Vicinity .....	10
2.4 Environmental Setting .....	11
2.4.1 Regional Geology .....	12
2.4.2 Hydrogeologic Information .....	12
2.5 Public Water Wells .....	12
2.6 Oil and Gas Wells.....	13
<b>Section 3:</b> Government Database Review.....	14
3.1 Subject Property Summary.....	15
3.2 Surrounding Property Summary .....	21
<b>Section 4:</b> Historical Use .....	25
4.1 Historical Aerial Photographic Review.....	25
4.2 Sanborn Fire Insurance Maps .....	25
4.3 City Directory .....	25
4.4 Topographic Maps.....	25
4.5 Other Historical Records .....	26
4.6 Composite Historical Timeline .....	26
4.7 Historical Summary .....	44
<b>Section 5:</b> User Provided Information .....	45
5.1 Environmental Liens or Activity and Use Limitations.....	45
5.2 Specialized Knowledge or Experience .....	45

5.3	Relationship of Purchase Price to Fair Market Value .....	45
5.4	Commonly Known or Reasonably Ascertainable Information .....	45
5.5	Obvious Presence of Likely Presence of Contamination.....	45
5.6	Proposed Use.....	45
5.7	User Provided Documents.....	46
<b>Section 6:</b>	Agency Records Review.....	51
<b>Section 7:</b>	Interviews and Subject Property Reconnaissance .....	52
7.1	Interview .....	52
<b>Section 8:</b>	Historical Materials of Concern .....	55
8.1	Suspect Asbestos-Containing Materials.....	55
8.2	Lead-based Paint .....	55
8.3	PCB Equipment.....	55
8.4	Radon.....	56
8.5	Mold.....	56
<b>Section 9:</b>	Conclusions and Recommendations.....	57
9.1	Conclusions.....	57
9.2	Recommendations.....	59
<b>Section 10:</b>	Deviations.....	62
<b>Section 11:</b>	References.....	63
<b>Section 12:</b>	Signature(s) of Environmental Professional(s).....	64



## List of Illustrations

---

- Illustration 1: Site Location Vicinity Map
- Illustration 2: Tax Assessor Parcel Map Showing Subject Property Parcel
- Illustration 3: Subject Property Layout
- Illustration 4: Land Use Adjacent to the Subject Property
- Illustration 5: Washington Map of Oil Wells in the Vicinity of the Subject Property
- Illustration 6: Map of Surrounding Sites Identified in the EDR Radius Map Report
- Illustration 7: Identified Historical Uses of Concern

## List of Appendices

---

- A EDR Radius Map Report with GeoCheck
- B EDR Historical Aerial Photo Decade Package
- C EDR Sanborn Fire Insurance Maps
- D EDR City Directory
- E EDR Historical Topographic Maps
- F EDR Environmental Lien and AUL Search Report and Property Tax Map Report
- G Building Permit Report
- H User Provided Information
- I Agency File Information
- J Subject Property Photographic Log

## Executive Summary

---

TÖR Environmental, Inc. (TOR) was retained by Glaser Weil Fink Howard Avchen & Shapiro LLP (Glaser Weil) on behalf of Merlone Geier Partners (MGP) to prepare a Phase I Environmental Site Assessment (Phase I ESA) for the Northgate Mall retail center, located north and east of Northgate Drive and south and west of Las Gallinas Avenue in San Rafael, California 94903 (*Illustrations 1, 2 and 3*). For the purpose of this report, the referenced retail parcels will be referred to as the “Subject Property”. According to the Marin County Assessor’s office, the current addresses associated with the Subject Property consist of 1000, 1500, 5010, 5800, 6000, and 9000 Northgate Drive. The Subject Property is identified by Marin County Assessor Parcel Numbers (APNs) 175-060-12, 175-060-40, 175-060-59, 175-060-61, 175-060-66 and 175-060-67. The Subject Property includes approximately 44.8 acres of land improved with commercial retail buildings.

This Phase I ESA was conducted on behalf of Glaser Weil and MGP as part of a property transfer. Glaser Weil and MGP will be the “User” of the resulting report, as defined in the American Society of Testing Materials (ASTM) E1527-13 standard practice for environmental site assessments and both will be referred to as the User throughout this report. This Phase I ESA will provide the User with a baseline understanding of environmental conditions present at the Subject Property using the guidelines set forth in ASTM E1527-13.

The purpose of this Phase I ESA is to identify recognized environmental conditions (“RECs”), historical recognized environmental conditions (“HRECs”), and controlled recognized environmental conditions (“CRECs”), as defined by ASTM E1527-13 that may have affected the Subject Property. Findings that are not RECs, HRECs or CRECs, but do have some potential to affect the Subject Property in the context of environmental due diligence are identified as *Notable Findings* for the purpose of this report.

## Conclusions

### **Recognized Environmental Conditions (RECs)**

As defined by ASTM, a REC is “the presence or likely presence of any hazardous substances or petroleum products in, on, or at a property: (1) due to release to the environment; (2) under conditions indicative of a release to the environment; or (3) under conditions that pose a material threat of a future release to the environment. *De minimis* conditions are not recognized environmental conditions.”

### **Onsite RECs**

This Phase I ESA revealed the following RECs on the Subject Property:

*Former Sears Appliance Service Center*

- Hazardous materials stored and spilled in former Sears Appliance Center.

#### Sears Department Store Basement

- Hydraulic oil accumulations in elevator motor rooms, and
- Hazardous waste storage room.

#### Sears Automotive Center

- Known residual and likely additional oil impacts from former and current hydraulic lifts; and
- Open regulatory underground storage tank closure investigation case.
- Suspect leaking elevator used for tire storage on second level of building.
- Stained and etched concrete in battery storage room.
- Oily residues in oil storage areas.
- Incomplete records with respect to disposition of USTs associated with this facility.
- An underground three stage clarifier at the former Sears Automotive Center is a potential source of subgrade chemical impacts.

#### Offsite RECs

This assessment has revealed no offsite *RECs* in connection with the Subject Property.

#### Historical Recognized Environmental Conditions (HRECs)

As defined by ASTM, an *HREC* is: “a past release of any hazardous substances or petroleum products that has occurred in connection with the property and has been addressed to the satisfaction of the applicable regulatory authority or meeting unrestricted use criteria established by a regulatory authority, without subjecting the property to any required controls (for example, property use restrictions, activity and use limitations, institutional controls, or engineering controls).”

This assessment has revealed no *HRECs* in connection with the Subject Property.

#### Controlled Recognized Environmental Conditions (CRECs)

As defined by ASTM, a *CREC* is: “a *REC* resulting from a past release of hazardous substances or petroleum products that has been addressed to the satisfaction of the applicable regulatory authority (for example, as evidenced by the issuance of a no further action letter or equivalent, or meeting risk-based criteria established by regulatory authority), with hazardous substances or petroleum products allowed to remain in place subject to the implementation of required controls

(for example, property use restrictions, activity and use limitations, institutional controls, or engineering controls).”

This assessment has revealed the following offsite *CRECs* in connection with the Subject Property:

- Ninety-nine micrograms per liter (ug/L) of diesel fuel, a concentration less than the typical regulatory threshold of concern, is reported to have been detected during 2008 in groundwater immediately north of the Subject Property boundary (GES, 2008). This impacted groundwater appears to be related to releases from gas stations across Las Gallinas Avenue and have been designated as closed LUST sites by the State Water Resources Control Board.

### **Notable Findings**

Findings that are not *RECs*, *HRECs*, or *CRECs*, but do have some potential to affect the Subject Property in the context of environmental due diligence are identified as *Notable Findings* for the purpose of this report.

This assessment has revealed the following *Notable Findings*:

- A cleaner is reported to have occupied an on-property facility at 8985 Northgate Mall Drive during 2003-2004. It is unknown where this business was specifically located or if potentially hazardous cleaning chemicals were present. Review of City of San Rafael permit files indicates the permit for a cleaner at this address was being held up because of because of CUPA permit application paperwork. A “Correction Notice” was also issued dated 1987 and 1991 based on improper fire safety equipment. Internet research suggested the business did pressing but were only “agents” of the cleaner. Based on the single listing in the historical city directory, it is not clear that it was in operation. Dated information is conflicting as well. No other information was found during the course of this assessment.
- 125 gallons of potentially PCB-containing mineral oil is reported to have leaked from a Pacific Gas & Electric owned and operated transformer into a subgrade utility vault during 1997.
- Below grade groundwater sump pumps are operated as needed to prevent flooding in the basement of the Sears department store. Sampling of water from the groundwater sump pumps is recommended for compliance with regulatory storm water discharge requirements and to evaluate impacts related to operations within the basement of the Sears department store.

## Recommendations

Based on the conclusions provided above, TOR recommends further investigation of the identified Onsite *RECs*.

### **Former Sears Appliance Service Center**

Assessment of soil conditions beneath the location of the hazardous waste storage area for impacts related to total petroleum hydrocarbons (TPH) and volatile organic compounds (VOCs). If high levels of TPH are revealed, recommend additional analysis for the potential presence of polychlorinated biphenyls (PCBs).

### **Sears Department Store Basement**

Areas requiring further assessment and testing included the elevator motor rooms, the hazardous waste storage area, and the groundwater pumping rooms. The elevator rooms and any other elevators within the store whose motors were not observed during the site walk, should be evaluated as well. Soil beneath these systems should be tested for TPH and PCBs. In addition, sampling of water from the groundwater sump pumps is recommended for compliance with regulatory discharge requirements and to evaluate impacts related to operations within the basement of the Sears department store.

### **Sears Automotive Center (SAC)**

The available information surrounding the SAC includes several data gaps and incomplete regulatory compliance conditions.

#### Hydraulic Lifts

There are 14 remaining lifts and TOR recommends they be removed from the property and that residual impacts to surrounding soil be remediated to concentrations in conformance with regulatory requirements. If residual soil impacts above regulatory requirements are discovered, remediation and regulatory site closure should be obtained.

#### Underground Storage Tanks

Up to eight USTs were reportedly installed at the SAC. Information surrounding their removal is missing or not available. SEI completed a geophysical survey areas north of the SAC building. TOR recommends the geophysical survey on the west, east and south sides of the SAC building to complete the UST screening evaluation.

#### Underground Three-Stage Clarifier

TOR is not recommending any further testing around the clarifier until it is ready for removal. This improvement should be removed from the site when the SAC ceases operation. Removal

should include confirmation soil sampling to indicate any residual soil impacts have been remediated in accordance with regulatory requirements.

Battery Storage Room

Staining on the floor in this area suggests a potential for impacts of metals including lead to be present. Concrete slab floor in the battery storage room should be chip sampled and analyzed for metals including lead.

Auto Shop Floor and Sunken Work Bay

The SAC auto shop maintenance floor as well as the sunken floor auto service work bay (northwest corner of the SAC building) may contain residual VOC impacts that could compromise indoor air quality especially if the site is later redeveloped for a different land use. Although SEI tested discrete soil samples for VOCs, they did not evaluate for potentially hazardous soil gas. Soil samples are location specific and can miss detection of point sources that could be present in adjacent soil. TOR recommends a soil gas assessment for VOCs be completed in the SAC building, including the sunken work bay.

Southwest New and Waste Oil Storage Area

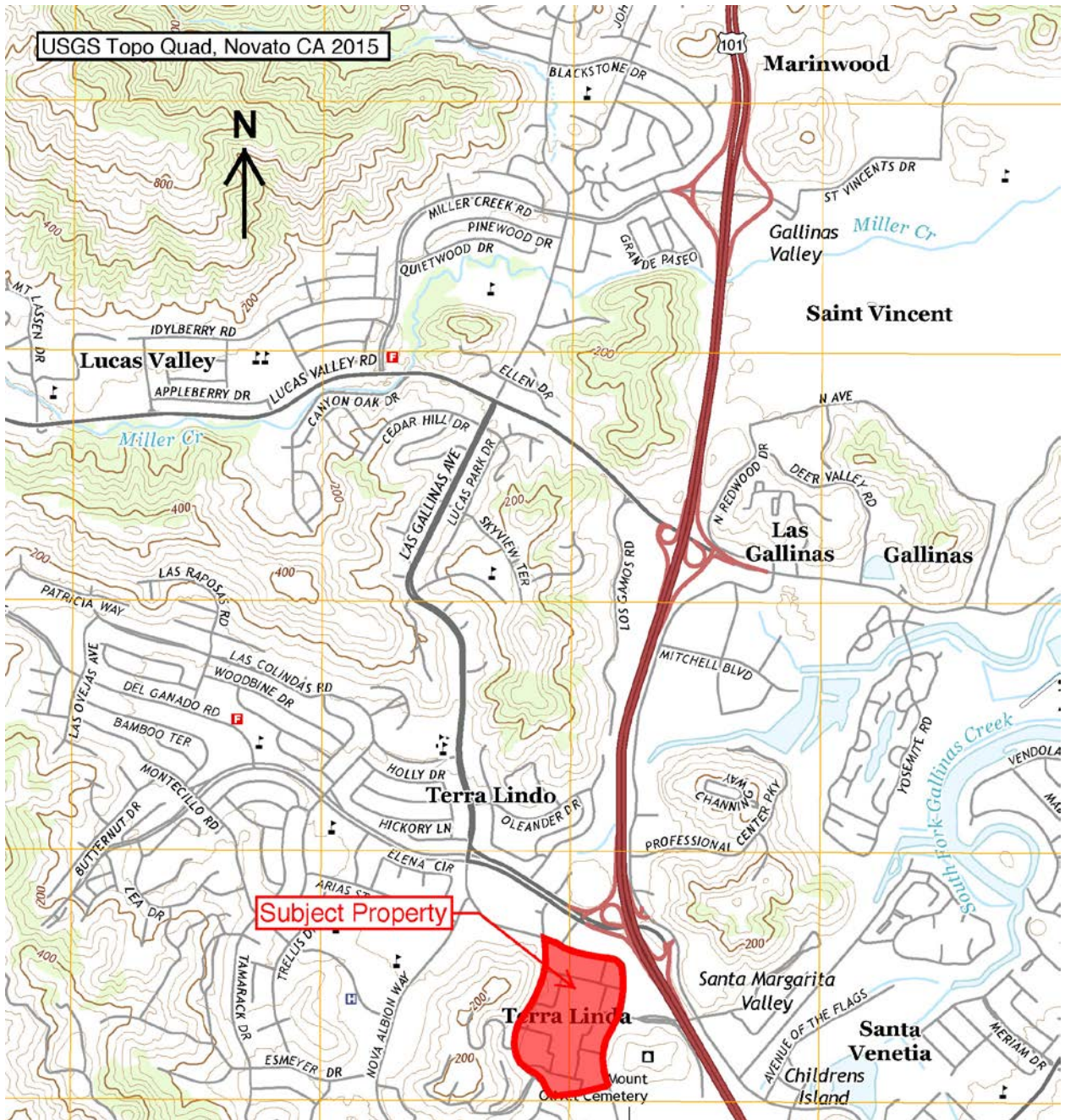
This area located on the southwest side of the building has not yet be evaluated for chemical releases. TOR noted the improper storage of drums as well as the oily condition of the concrete slab floors at this location. Evaluation of both soil and soil gas in this area is recommended.

## **Section 1:** Introduction

---

TOR Environmental, Inc. (TOR) was retained by Glaser Weil Fink Howard Avchen & Shapiro LLP (Glaser Weil) on behalf of Merlone Geier Partners (MGP) to prepare a Phase I Environmental Site Assessment (Phase I ESA) for the Northgate Mall retail center, for the Northgate Mall retail center, located north and east of Northgate Drive and south and west of Las Gallinas Avenue in San Rafael, California 94903 (*Illustrations 1, 2 and 3*). For the purpose of this report the referenced retail parcels will be referred to as the “Subject Property”. According to the Marin County Assessor’s office, the current addresses associated with the Subject Property consist of 1000, 1500, 5010, 5800, 6000, and 9000 Northgate Drive. The Subject Property is identified by Marin County Assessor Parcel Numbers (APNs) 175-060-12, 175-060-40, 175-060-59, 175-060-61, 175-060-66 and 175-060-67. The Subject Property includes approximately 44.8 acres of land improved with commercial retail buildings.

This Phase I ESA was conducted on behalf of Glaser Weil and MGP as part of a property transfer. Glaser Weil and MGP will be the “User” of the resulting report, as defined in American Society of Testing and Materials (ASTM) E1527-13 standard practice for environmental site assessments and both will be referred to as the User throughout this report. This Phase I ESA will provide the User with a baseline understanding of environmental conditions present at the Subject Property using the guidelines set forth ASTM E1527-13.



**Illustration 1. Site Location Vicinity Map**







**Illustration 3. Subject Property Layout**

### 1.1 Purpose

The purpose of this Phase I ESA is to identify recognized environmental conditions (“RECs”), historical recognized environmental conditions (“HRECs”), and controlled recognized environmental conditions (“CRECs”), as defined by ASTM E1527-13 that may have affected the Subject Property. Findings that are not RECs, HRECs or CRECs, but do have some potential to affect the Subject Property in the context of environmental due diligence are identified as *Notable Findings* for the purpose of this report.

As defined by ASTM, a REC is “the presence or likely presence of any hazardous substances or petroleum products in, on, or at a property: (1) due to release to the environment; (2) under conditions indicative of a release to the environment; or (3) under conditions that pose a

material threat of a future release to the environment. *De minimis* conditions are not recognized environmental conditions.”

As defined by ASTM, a *de minimis* condition is “a condition that generally does not present a threat to human health or the environment and that generally would not be the subject of an enforcement action if brought to the attention of appropriate governmental agencies. Conditions determined to be *de minimis* conditions are neither *RECs*, *HRECs*, nor *CRECs*.

As defined by ASTM, an *HREC* is: “a past release of any hazardous substances or petroleum products that has occurred in connection with the property and has been addressed to the satisfaction of the applicable regulatory authority or meeting unrestricted use criteria established by a regulatory authority, without subjecting the property to any required controls (for example, property use restrictions, activity and use limitations, institutional controls, or engineering controls).”

As defined by ASTM, a *CREC* is: “a *REC* resulting from a past release of hazardous substances or petroleum products that has been addressed to the satisfaction of the applicable regulatory authority (for example, as evidenced by the issuance of a no further action letter or equivalent, or meeting risk-based criteria established by regulatory authority), with hazardous substances or petroleum products allowed to remain in place subject to the implementation of required controls (for example, property use restrictions, activity and use limitations, institutional controls, or engineering controls).”

Findings that are not *RECs*, *HRECs*, or *CRECs*, but do have some potential to affect the Subject Property in the context of environmental due diligence are identified as *Notable Findings* for the purpose of this report.

The work was conducted pursuant to authorization to proceed with the project dated 2 December 2016 from Mr. Daniel Jordan, Esq. of Glaser Weil.

## 1.2 Detailed Scope of Services

### 1.2.1 Phase I ESA

The Phase I ESA was conducted in general accordance with the United States Environmental Protection Agency (USEPA) All-Appropriate Inquiry (AAI) rule (40 CFR, Part 312) as described in the ASTM E1527-13 standard practice for environmental site assessments. At a minimum, the following activities were performed to accomplish the Phase I ESA objectives:

- **Subject Property Reconnaissance** – A visual and physical observation of the Subject Property was conducted in readily accessible areas to identify *RECs*, *HRECs*, *CRECs* or *Notable Findings* associated with environmental conditions. Additionally, visual observations of adjoining properties were made from the vantage point of the Subject Property as well as from public right-of-ways to assess the potential impact of these properties on the Subject Property.

- **Subject Property Representative Interview** – An interview was conducted with individuals knowledgeable and familiar with the Subject Property.
- **Environmental Lien Search** – An environmental lien is a charge, security, or encumbrance on a property's title to secure payment of cost or debt arising from response actions, cleanup, or other remediation of hazardous substances or petroleum products. An environmental lien search was conducted for the Subject Property. No environmental liens or activity and limited use restrictions were identified for the Subject Property.
- **Online Agency Records Review** – Available environmental reports, agency records (state and local agencies), and appropriate permits were reviewed to identify reported environmental concern or incident associated with the Subject Property.
- **Historical Research** – At a minimum, readily available sources of historical information related to the Subject Property and adjoining properties were researched to identify historical land use practices that have the potential to adversely impact environmental conditions at the Subject Property. Sources of historical information to help identify *RECs*, *HRECs*, *CRECs* or *Notable Findings* in connection with the Subject Property include historical aerial photographs, historical topographic maps, Sanborn Fire Insurance Maps, and City Directories.
- **Government Database Review** – Published governmental federal and state databases were reviewed to identify properties within ASTM-specified radii of the Subject Property with a reported environmental concern or incident. TOR subcontracted the compilation of government database search to Environmental Data Resources, Inc. (EDR).
- **Report Preparation** – This written summary of the findings and recommendations of the Phase I ESA was prepared.

### 1.3 Environmental Professional Qualifications

This Phase I ESA was prepared by Jeffrey D. Borum (Geologist License No. 2902) of TOR. Mr. Borum has a Bachelor of Science degree in Earth Science, a Master of Science degree in Geology, and is a California Professional Geologist with more than 30 years of professional experience. Mr. Borum meets the qualifications for an environmental professional as stated in ASTM E1527-13.

### 1.4 Limitations and Exceptions

This Phase I ESA is based on review of readily available environmental records, results of limited interviews, and visual observations of recent Subject Property conditions. The collection or analysis of environmental samples, surveys regarding the presence of asbestos, radon, heavy metal-based paints, or compliance of individual property operations with environmental regulations were excluded during this Phase I ESA. This assessment was not intended to be a comprehensive inspection or assessment of all conditions that might exist at the Subject Property. Findings were developed based on our professional opinion and do not represent a

warranty, guarantee, certification, or positive assertion as to the presence, absence, or extent of potential contamination. TOR's activities were conducted in accordance with practices and procedures generally accepted in the consulting field. TOR's services were limited to those specified in our proposal, which was accepted and authorized by Glaser Weil and MGP.

## 1.5 Special Terms and Conditions

This report represents TOR's professional opinion and judgment, which are dependent upon information obtained during performance of consulting services. Environmental conditions may exist at the Subject Property that cannot be identified by visual observations or were obscured from view by vegetation, poor lighting, or other materials during TOR's visit to the Subject Property. TOR's conclusions were based in part on information supplied by others, the accuracy or sufficiency of which has not been independently reviewed by TOR. No investigation can be thorough enough to exclude the presence of hazardous materials at a given Subject Property; therefore, if no hazardous materials are identified during an assessment, such a finding should not be construed as a guarantee of the absence of such materials on the Subject Property, but rather the results of services performed within project scope, cost, schedule, and other limitations.

Any opinions presented apply to the Subject Property conditions at the time of performance of services and do not address the potential for future releases. Changes in applicable environmental standards, practices, or regulations may occur following performance of services, which could impact the opinions presented.

## 1.6 Reliance

This report is intended for the sole use of Glaser Weil, MGP and affiliates of MGP. If other parties wish to rely on this report, please have them contact TOR so that a mutual understanding and agreement of the terms and conditions for our services can be established prior to their use of this information.

## **Section 2: Subject Property Description**

---

The following section provides information about the Subject Property, such as its ownership, general description, environmental setting, current property usage, and also describes the general uses of the adjoining properties and surrounding area.

### 2.1 Property Owner Information

According to the Marin County Assessor, the current owners of the Subject Property are Northgate Mall Assoc. (APNs 175-060-12, 175-060-40, 175-060-61, and 175-060-66), Kohl's Department Stores, Inc. (APN 175-060-59), and Northgate Mall Assoc. and Macerich Co. (APN 175-060-67). The Subject Property includes approximately 44.8 acres of land. The parcels are listed and shown in layout form on *Illustration 2*.

### 2.2 Subject Property Description

The Subject Property occupies approximately 44.8 acres and is located east and north of Northgate Drive and south and west of Las Gallinas Avenue in San Rafael, California 94903 (*Illustrations 1, 2 and 3*). The Subject Property is currently improved with the Northgate Mall. The property includes the main mall building and several stand-alone buildings (Kohl's, Rite Aid, Home Goods, Sears Automotive Center, and former Sears Appliance Service Center). The property also contains one parking garage. The following tables list the current anchor tenants and their addresses.

***Northgate Mall Anchor Tenants***

Address	Tenant
1000 Northgate Drive	Macy's
1500 Northgate Drive	Rite Aid (stand-alone building)
5010 Northgate Drive	Kohl's
5800 Northgate Drive	Northgate Mall
6000 Northgate Drive	Home Goods (stand-alone building)
9000 Northgate Drive	Sears, Sears Automotive Center, and former Sears Appliance Center

Complete addresses for all the mall tenants were not obtained, most addresses are suites numbers of 5800 Northgate Drive, with the exception of Panera Bread at 5000 Northgate Drive, the Gap at 6000 Northgate Drive and the Century Theaters at 7000 Northgate Drive. The following table lists the other current mall tenants. The table has divided the main mall building into four color sections as observed on the mall directory during site reconnaissance.

**Other Northgate Mall Tenants**

Mall Section A (Green)
Century Theaters
GAP, babyGAP, GapKids
Express
Sunglass Hut
Zee Jewelers
Vacant
See's Candies
Vacant
Vacant

Mall Section B (Blue)
Victoria's Secret
Regis Salon
Crazy 8
Payless Shoe Source
Unknown
Vacant
Sbarro
Unique Jasmine
Tpartea
Shogun Fresh Japanese
Subway
Food Court
Century Theaters

Mall Section D (Purple)
Unknown
Fantasy Jewels
Brow Arc
Lids
Gloria Jean's Coffees
Claire's
Forever 21
Shirtique
Salt Tree
US Bank
H&M

Mall Section C (Orange)
Roadside BBQ
Panera Bread
European Wax Center
Berry Twist
Vacant
GNC
GameStop
Wetzel's Pretzels
Vacant
Vacant
Bath & Body Works
PacSun
Tilly's
Vacant
Vans
Foot Locker
Lenscrafters
Shiekh Shoes
Vacant (former Jenuine)
Vacant
Vacant
Northgate Beauty Shop and Salon
Applebee's
BJ's Restaurant and Brewhouse
Chipotle
T-Mobile
Peet's Coffee & Tea
Panda Express
Tomatina
Rooster's Men's Grooming
Verizon
Sole Desire
Fingers and Toes

Most of these businesses are not of the type that historically have stored, distributed or disposed of small or large quantities of hazardous wastes unless such material was included in a retail product the store was selling and had to be disposed because it was damaged or expired. As observed during site reconnaissance, hydraulic oils in trash and cardboard compactors/bailers are present (see Section 7). Staining observed on concrete and asphalt pavement at the base of compactors and waste grease containers and refuse dumpsters were typically *de minimis* in nature. However, potential environmental conditions of unknown nature and extent were identified in three general areas of the Subject Property and are discussed in more detail in Sections 3, 5, and 7 of this report:

- Sears Appliance Service Center (standalone building)
- Sears Department Store (south end of main mall building in the basement area)
- Sears Automotive Center (standalone building)

### 2.3 Adjoining Properties and Surrounding Vicinity

A generalized description of the adjacent land use for the Subject Property is as follows:

**North:** Las Gallinas Avenue, beyond which are several professional buildings that include offices, banks, a 76 gas station at 921 Del Presidio Boulevard, and a Valero gas station at 930 Del Presidio Boulevard. Two additional gas stations are located north of these two gas stations mentioned, Chevron gas station at 949 Del Presidio Boulevard and Shell gas station at 950 Del Presidio Boulevard.

**East:** Las Gallinas Avenue, beyond which an office building, a bank, a cemetery, a tire & brake shop, and a strip mall that includes a hobby shop and a CVS pharmacy.

**South:** Northgate Drive, beyond which are an assisted living facility, an office building and residential dwellings.

**West:** Northgate Drive, beyond which are office buildings and residential housing.

*Illustration 4* shows adjacent land use.





**Illustration 4. Land Use Adjacent to the Subject Property**

## 2.4 Environmental Setting

This section describes the geologic and hydrogeologic features in the region surrounding and beneath the Subject Property.

### 2.4.1 Regional Geology

The Subject Property is located in the Coast Ranges on the west side of San Pablo Bay approximately 42 feet above mean sea level. The Subject Property and most of the surrounding area generally slopes downward to the northeast and east.

The Subject Property is reported to be underlain by Tertiary-age strata (EDR, 2016). Subsurface soils within the upper approximately 23 feet beneath the Subject Property are reported to consist of alluvium that includes silt, sand, clay, with gravel (Sigma Engineering, Inc., 2009). The United States Department of Agriculture, Soil Conservation Service describes soils in the vicinity of the Subject Property as urban land (EDR, 2016).

### 2.4.2 Hydrogeologic Information

Limited groundwater information for the Subject Property and surrounding area was provided in EDR GeoCheck - Aquiflow Information System (Aquiflow). Various directions of groundwater flow at select sites from 1/4 to 1/2 mile from the Subject Property were found in reports submitted to regulatory agencies, including towards the southwest, toward the northwest, and varied, as reported by EDR (*Appendix A*). Due to the varying hydrogeology of the area, groundwater flow is likely varied in different areas of the Subject Property. The topographic gradient in much of the Subject Property vicinity appears generally inclined downward to the north-northeast.

Based on a review of the California Regional Water Quality Control Board's (RWQCB) Geotracker web site (2016), the depth to ground water across Las Gallinas Boulevard adjacent to the north of the Subject Property has varied from about 0.60 feet below ground surface (ft bgs) to almost 28 ft bgs (data from former Exxon site at 930 Del Presidio Blvd.).

Surrounding sites that have had releases to groundwater are evaluated based on their potential to impact the Subject Property. Sites that are hydraulically crossgradient or downgradient of the Subject Property and have been identified as a release source are considered to have a low potential to impact the Subject Property in most cases. Sites that are immediately adjacent to or hydraulically upgradient of the Subject Property have a higher potential to impact the Subject Property. Sites are discussed and evaluated in Section 3 whether they were determined to likely be upgradient, crossgradient, or downgradient from the Subject Property.

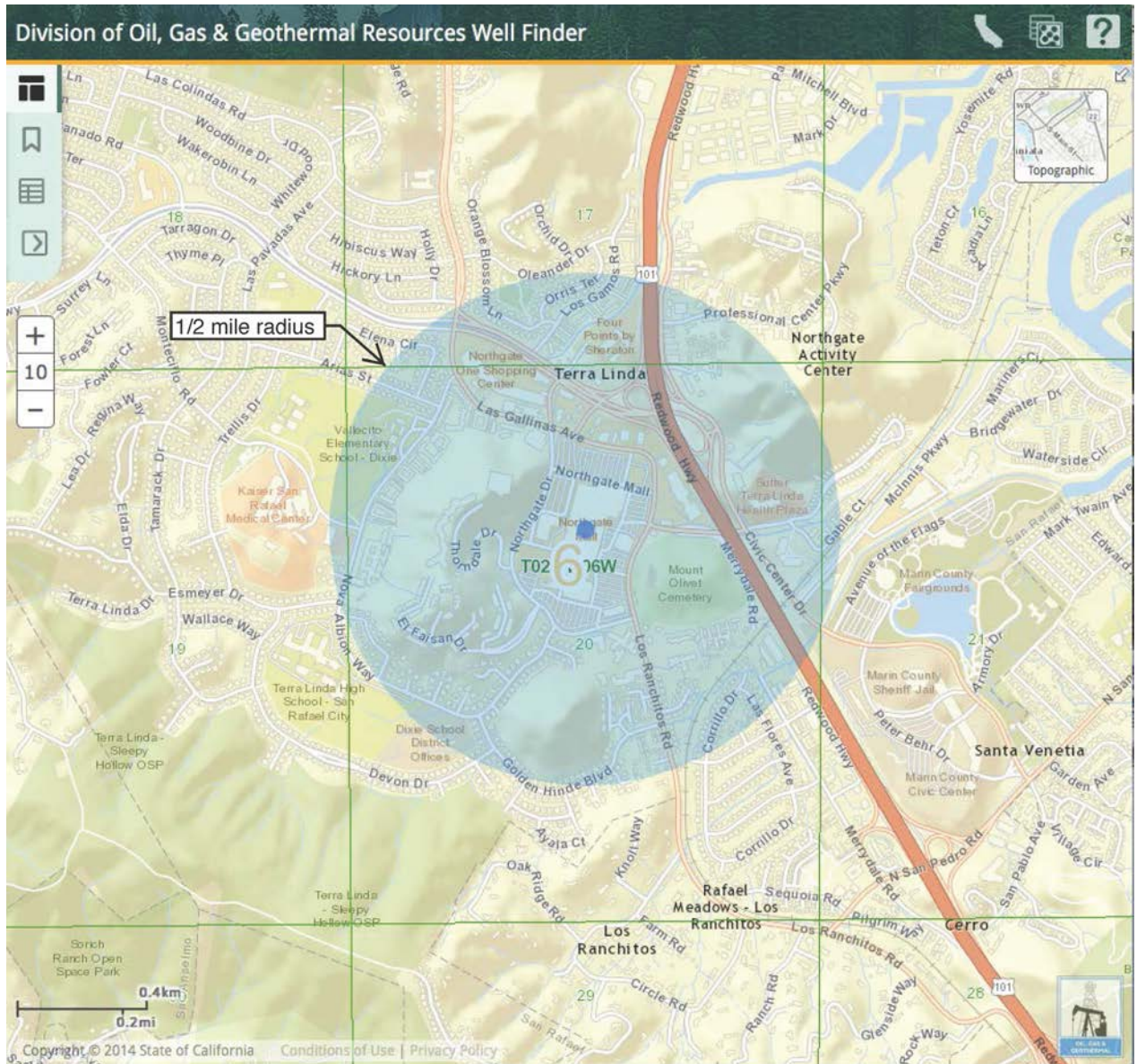
## 2.5 Public Water Wells

According to the EDR GeoCheck (*Appendix A*), Federal United States Geological Survey (USGS) well information does not list public water supply wells within one mile of the Subject Property (*Appendix A*). No state of California or public water supply wells were identified within one mile of the Subject Property (*Appendix A*).

## 2.6 Oil and Gas Wells

The “EDR GeoCheck” (*Appendix A*) state oil/gas well information lists no permitted oil or gas wells within a one-mile radius of the Subject Property.

TOR’s review of the California Department of Conservation’s Division of Oil, Gas & Geothermal Resources (DOGGR) Well Finder website indicates no permitted oil, gas or geothermal wells are located within a 1/2 mile radius of the Subject Property (*Illustration 5*).



**Illustration 5. California Division of Oil, Gas, and Geothermal Resource map showing no oil wells within 1/2 mile of the Subject Property.**

### **Section 3:** Government Database Review

---

A review of federal, state, and tribal environmental databases related to the Subject Property and surrounding area in accordance with ASTM E1527-13 search radius was conducted to identify potential *RECs*, *HRECs*, *CRECs*, and *Notable Findings*. Properties listed have, or might have, the potential for existing or future site contamination, environmental liabilities, or the potential for contamination migration to surrounding areas. Information from these various databases was compiled by EDR and presented in the Radius Map Report (*Appendix A*).

Government database listings reviewed during this Phase I ESA included, but were not limited to:

- USEPA National Priorities List (NPL) within a 1-mile radius;
- USEPA Comprehensive Environmental Response, Compensation, and Liability Information System, which was converted to the Superfund Enterprise Management System (SEMS), sites within a 1/2-mile radius;
- USEPA Comprehensive Environmental Response-No Further Remedial Action Planned (SEMS-ARCHIVE) sites within a 1/2-mile radius;
- USEPA Corrective Action Report (CORRACTS) sites within a 1-mile radius;
- USEPA Resource Conservation and Recovery Act-Treatment, Storage, and Disposal Facilities List (RCRA-TSDF) sites within a 1/2-mile radius;
- USEPA "RCRA-Large Quantity Generator" (RCRA-LQG) within a 1/4-mile radius;
- USEPA "RCRA-Small Quantity Generator" (RCRA-SQG) within a 1/4-mile radius;
- USEPA "RCRA-Conditionally Exempt Small Quantity Generator (RCRA-CESQG) within a 1/4-mile radius;
- USEPA Facility Index System/Facility Registry System (FINDS) for the Subject Property only;
- USEPA Emergency Response Notification System (ERNS) sites within the target property;
- California EnviroStor Database (ENVIROSTOR) sites within a 1-mile radius;
- California Calsites Database (HIST CAL-SITES) sites within a 1-mile radius;
- California Bond Expenditure Plan (CA BOND EXP. PLAN) sites within a 1-mile radius;
- California Waste Management Unit Database System (WMUDS/SWAT) within a 1/2-mile radius;
- California Cortese (HIST CORTESE) within a 1/2-mile radius;
- California Leaking Underground Storage Tank (LUST) within a 1/2-mile radius;

- California Facility Inventory UST Database (CA FID UST) within a 1/4-mile radius
- California Spills, Leaks, Investigation and Cleanups (SLIC) sites within a 1/2-mile radius;
- California Underground Storage Tanks (UST) within a 1/4-mile radius;
- California Hazardous Substance Storage Container (HIST UST) within a 1/4-mile radius;
- California Statewide Environmental Evaluation and Planning System (SWEEPS UST) within a 1/4-mile radius;
- California Hazardous Material Incident Report System (CHMIRS) for the Subject Property only;
- California 65 Notification Records (NOTIFY 65) within a 1-mile radius;
- California Voluntary Cleanup Program Properties (VCP) within a 1/2-mile radius;
- California Cleaners (DRYCLEANERS) within a 1/4-mile radius;
- Emissions Inventory Data (EMI) for the Subject Property only;
- NPDES Permits Listing (NPDES) for the Subject Property only;
- Enforcement and Compliance History Information (ECHO) for the Subject Property only; and
- California Facility and Manifest Data (HAZNET) for the Subject Property only.
- Other Ascertainable Records as detailed in *Appendix A*;
- EDR Proprietary Records.

The full list of databases compiled, along with definitions for each, is included in *Appendix A*. The database listings record activities associated with hazardous substances, but are not of themselves indicative of contamination or the threat of contamination. Topography analyses suggest that groundwater flows to the north east and east under the Subject Property. Sites located hydraulically crossgradient or downgradient or in areas separated from the Subject Property by a topographic ridge or river channel (drainage divide) in relation to the Subject Property are not necessarily discussed in the report but are included in *Appendix A*.

### 3.1 Subject Property Summary

The Subject Property was listed on the following environmental databases searched as a part of this Phase I ESA (*Appendix A*).

#### 1000 Northgate (1000 Northgate Shopping Center)

**Site A22, Macy's West Stores Inc.**, 1000 Northgate, is included on the federal cross-referencing Facility Index System (FINDS), which notes an unspecified air emissions listing.

**Unmapped, Macy's West Inc. Northgate**, 1000 Northgate Shopping Center, is included on the Orphan Summary of unmappable regulatory listings. The summary reports this facility is included on the California Department of Toxic Substances Control's Facility and Manifest Data (HAZNET) regulatory agency database listing. No other information is provided.

1500 Northgate Drive (1500 Northgate Mall)

**Site C31, Rite Aid #5958**, 1500 Northgate Mall, is included on the federal Resource Conservation and Recovery Act-Large Quantity Generator (RCRA-LQG) and the cross-referencing Enforcement and Compliance History Online (ECHO) and FINDS regulatory agency database listings. The primary RCRA-LQG listing describes that from 1995 to 2006 this facility had been a small-quantity generator of hazardous wastes with no reported violations. In 2014, it was listed as a large-quantity generator of waste including ignitable, corrosive and pharmaceutical wastes. There were no reported violations.

**Site C32, Rite Aid #5958**, 1500 Northgate Mall, is included on the HAZNET regulatory agency database listing. This listing describes that between 1995 and 2014, mostly photo-processing and pharmaceutical waste was removed from the facility under manifest procedures.

**Site 33, Rite Aid #5958**, 1500 Northgate Drive, is included on the HAZNET regulatory agency database listing. This listing describes that between 2012 and 2014, additional, mostly photo-processing and pharmaceutical waste was removed from the facility under manifest procedures.

**Site C35, Payless Drugs #4372**, 1500 Northgate Mall, is included on the HAZNET regulatory agency database listing. This listing describes that between 1993 and 1995, mostly photo-processing and pharmaceutical waste was removed from the facility under manifest procedures.

**Site C36**, 1500 Northgate Mall, is included on the California Hazardous Materials Incident Reporting System (CHIMRS) regulatory agency database listing. This listing describes that during 1997, "a photo shop employee poured photo chemicals down a drain, when the drain became clogged Drano was poured in to unclog the drain. A chemical reaction occurred. Cleanup completed."

**Site C37, Rite Aid #5958**, 1500 Northgate Mall, is included on the federal RCRA-LQG regulatory agency database listings. This listing describes this facility as a large-quantity generator of waste including ignitable, corrosive and pharmaceutical wastes in 2013, with no reported violations.

3840 Northgate Drive

**Site A13, Lens Crafters #793**, 3840 Northgate Drive, is included on the HAZNET regulatory agency database listing. This listing describes small quantities of organic solids removed under manifest procedures during 2006 and 2007.

5010 Northgate Mall

**Site A8, Kohl's Department Stores Inc., #1379**, 5010 Northgate Mall, is included on the HAZNET regulatory agency database listing. This listing describes that 0.1335 tons of latex waste and 0.045 tons of adhesives were removed under manifest procedures during 2014.

**Site A9, Mervyn's**, 5010 Northgate Mall, is included on the HAZNET regulatory agency database listing. This listing describe that 0.16 tons of oil-containing waste was removed under manifest procedures during 2006.

**Site A10, Mervyn's Store #146**, 5010 Northgate Mall, is included on the California Air Pollution Control District's Air Emissions Inventory (EMI) regulatory agency database listing. This listing describe that during 2008, the most recent year reported, some organic hydrocarbon gases, reactive organic gases, carbon monoxide, oxides of nitrogen and sulfur, and particulate matter were emitted in to the atmosphere.

**Site A11, Mervyn's Store #146**, 5010 Northgate Mall, is included on the federal cross-referencing FINDS. This listing also describes the EMI listing summarized above under Site A10.

**Site A12, Mervyn's Store #146**, 5010 Northgate Mall, is included on the HAZNET regulatory agency database listing. This listing describe that at least 3.26928 tons of oil-containing waste removed under manifest procedures during 2009.

**Site A20, Mervyn's**, 5010 Northgate Mall, is included on the HAZNET regulatory agency database listing. This listing describes 0.41 tons of oil-containing waste removed to a recycler under manifest procedures during 2006.

**Site A23, Kohl's Department Stores**, 5010 Northgate Mall, is included on the EMI regulatory agency database listing. This listing describe that during 2012, the most recent year reported, 0.001 tons of oxides of were emitted in to the atmosphere.

5025 N. Gate Mall

**Site A21, KB Toys**, 5025 N. Gate Mall, is included on the HAZNET regulatory agency database listing. This listing describes that 0.8428 tons of asbestos-containing waste were removed to a landfill under manifest procedures during 1999. This listing is consistent with interior renovation debris.

5600 Northgate Mall

**Site A16, Expressly Portraits**, 5600 Northgate Mall, is included on the federal Resource Conservation and Recovery Act-Small Quantity Generator (RCRA-SQG), ECHO, and FINDS regulatory agency database listings. The primary RCRA-SQG listing describes this facility as a small-quantity generator of hazardous wastes with no reported violations.

**Site A18, Expressly Portraits**, 5600 Northgate Mall, is included on the HAZNET regulatory agency database listing. This listing describes 0.1042 tons of photochemical waste removed under manifest procedures during 1993.

**Site A19, The Picture People Inc. #6**, 5600 Northgate Mall, is included on the HAZNET regulatory agency database listing. This listing includes 10.14 tons of photochemical waste removed under manifest procedures during 2002.

*5800 Northgate Drive (5800 Northgate Mall or 5800 Northgate Mall Drive)*

**Site A1, Walden Book Company**, 5800 Northgate Drive Space 83, is included on the HAZNET regulatory agency database listing. This listing describe that 0.02 tons of oil-containing waste was removed under manifest procedures during 1997 and transported to a Marin County transfer station. This listing does not represent a *REC* for the Subject Property.

**Site A2, Macerich**, 5800 Northgate Mall Drive, is included on the EMI regulatory agency database listing. This listing describe that during 2014, the most recent year reported, some organic hydrocarbon gases, carbon monoxide, oxides of nitrogen and sulfur, and particulate matter were emitted into the atmosphere.

**Site A3, Northgate Mall**, 5800 Northgate Mall, is included on the Federal Emergency Response Notification System (ERNS) regulatory agency database listing. This listing describe that a Pacific Gas and Electric subsurface transformer leaked 125 gallons of mineral oil into a subgrade vault during 1997. The specific location of this potentially polychlorinated biphenyl (PCB)-containing transformer is not reported. See Site A4 for more information.

**Site A4, Northgate Mall**, 5800 Northgate Mall, is included on the RCRA-SQG, ECHO, FINDS, and CHMIRS regulatory agency database listings. The RCRA-SQG listing describes this facility as a small-quantity generator of hazardous wastes with no reported violations. The CHMIRS listing describes a 1997 release of 125 gallons of transformer oil that leaked into a utility vault that was contained and cleaned by Pacific Gas & Electric, the local utility provided. This listing appears to be the same incident also reported above under Site A3.

**Site A5, Northgate Mall**, 5800 Northgate Mall, is included on the HAZNET regulatory agency database listing. This listing describes that 27.2 tons of asbestos-containing waste and 1.6856 tons of other inorganic waste were removed under manifest procedures during 2008. The asbestos-containing waste is consistent with building renovation debris.

**Site A6, Northgate Mall**, 5800 Northgate Drive, is included on the HAZNET regulatory agency database listing. This listing describes that 0.03336 tons of alkaline solutions, 0.0625 tons of paint sludge and 0.015 tons of surplus organics were removed under manifest procedures during 2014.



**Site A7, Renovation of the Mall at Northgate**, 5800 Northgate Mall, is included on the National Pollution Discharge Elimination System (NPDES) regulatory agency database listing. This listing describes construction during 2008-2010.

7120 Northgate Mall

**Site B17, Ritz Camera Center #267**, 7120 Northgate Mall, is included on the HAZNET regulatory agency database listing. This listing describes 2.5 tons of alkaline metal sludge removed under manifest procedures during 1993.

8108 Northgate Mall

**Site A14, Sears Roebuck & Company**, 8108 Northgate Mall, is included on the federal Resource Conservation and Recovery Act-Small Quantity Generator regulatory agency database listing. The RCRA-SQG listing describes this facility as a small-quantity generator of hazardous waste consisting of ignitable waste, and lead, benzene and tetrachloroethylene-impacted materials. There are no reported violations.

**Site A15, Sears Roebuck & Company**, 8108 Northgate Mall, is included on the HAZNET regulatory agency database listing. This listing describes 0.07 tons of hydrocarbon solvents (benzene, hexane, Stoddard) and 0.66 tons of oxygenated solvents (acetone, butanol, ethyl acetate) removed under manifest procedures during 2004 and 2008, respectively.

8985 Northgate Mall

**Site B29, Fairfax French Cleaners**, 8985 Northgate Mall, is included on EDR's proprietary listing of Historical Cleaners. This listing describes Fairfax French Cleaners, Inc. occupying this facility in 2003 and 2004. This apparently was an address for a former tenant at the Northgate Mall, its exact location is not known.

9000 Northgate Mall

**Site B24, Jiffy Lube #1590**, 9000 Northgate Mall, is included on the state Aboveground Storage Tank (AST) and FINDS regulatory listings. The AST listing describes a total of 2,100-gallon capacity of unspecified material. The Sears Department Store and former Sears Appliance Service Center also currently bear the address 9000 Northgate Drive. However, according to the 1999 and 2003 EDR City Directory Report, which lists "Jiffy Lube at Sears Auto Ctr" at 9000 Northgate Mall, Jiffy Lube likely occupied at least a portion of the Sears Automotive Center building rather than a separate location on the site.

**Site B25, Flamingo Properties/Jiffy Lube #1590**, 9000 Northgate Mall, is included on the HAZNET regulatory agency database listing. This listing describes that between 1996 and 2005, about 26 tons of mostly oil-containing waste removed from the facility under manifest procedures. As described in Site B24, the former Jiffy Lube likely occupied at least a portion of the Sears Automotive Center building.

**Site B26, Sears Automotive Center/Jiffy Lube**, 9000 Northgate Mall, is included on EDR's proprietary listing of Historical Auto Stations. This listing describes the presence of an auto station at this address occupied by Sears Automotive Center in 1999 and 2009 to 2010, and Jiffy Lube in 2000, 2002, 2003, and 2007. As described in Site B24, the former Jiffy Lube likely occupied at least a portion of the Sears Automotive Center building.

**Site B27, Sears #1528**, 9000 Northgate Mall, is included on the State Water Resources Control Board's (SWRCB) Historical Underground Storage Tanks (HIST UST) and EMI regulatory agency database listings. The historical UST listing describes seven hazardous substance storage containers installed during 1972. According to the SWRCB documentation, dated 1 June 1988, four of these hazardous substance storage containers were tanks which contained product (not motor vehicle fuel or waste oil), one 500-gallon tank contained waste oil, one tank contained waste (not motor vehicle fuel or waste oil), and one container was a sump which contained waste (not motor vehicle fuel or waste oil). Only the capacity of the waste oil tank of 500-gallons was reported. The sump was possibly referring to the oil-water separator or clarifier still present at the Sears Automotive Center. The Sears Department Store and former Sears Appliance Service Center also currently bear the address 9000 Northgate Drive and it is unclear where on the Sears parcel (APN 175-060-40) these seven storage containers were located.

Some but perhaps not all of the USTs can be attributed to the Sears Automotive Center and former gasoline station which was located just north of the Sears Automotive Center. Two gasoline USTs were removed from the former fuel station north of the Sears Automotive Center prior to the dispenser islands and product line removal in 1994, as reported in the "*Dispenser Island and Product Line Removal Report*" by Fluor Daniel GTI dated 1 July 1996. (Fluor Daniel GTI, 1996). As of 1999, the SRFD was reviewing the request for closure for the gasoline tank removal, but had not issued a No Further Action (NFA) designation. Inquiry was made to the SRFD during this report preparation and they responded that they no longer performed oversight for this site in regards to the case and had no record of any NFA designation. **The open regulatory UST closure investigation is a REC for the Subject Property.**

San Rafael Fire Department (SRFD) records were requested and online records searched for confirmation of any USTs removed from the Subject Property. For 9000 Northgate Drive, even though there is a permit application to remove three tanks, only one tank was documented to have been observed during removal by the SRFD on 26 January 1987. This removed UST was a 500 to 550-gallon waste oil UST. The permit application states there are two other USTs for bulk oil (new oil) storage with capacities of 500 and 1000 gallons. It is unclear whether the SWRCB records document underground storage tanks or above ground storage tanks, the type of "product" contained, the exact locations, or capacities of said tanks. At the time of this report, there are no known underground storage tanks existing on the Subject Property. **The lack of documentation of the disposition of the seven storage containers, either ASTs or USTs, is a data gap and therefore a REC for the Subject Property.**

The EMI listing reports air emissions from 2006 to 2014. It describes that during 2014, the most recent year reported, 0.0129 tons of total organic hydrocarbon gases were emitted in to the atmosphere.

**Site B28, Sears Automotive Center**, 9000 Northgate Drive, is included on EDR's proprietary listing of Historical Automotive facilities. This listing describes this facility as occupied by Sears Automotive Center in 2011.

**Site B30, Sears Roebuck & Company**, 9000 Northgate Mall, is included on the HAZNET regulatory agency database listing. This listing describes that from 1993 to 1994 about 7.15 tons of waste was removed under manifest procedures.

**Site B34, Sears Roebuck & Company**, 9000 Northgate Mall, is included on the HAZNET regulatory agency database listing. This listing describes that 0.43 tons of PCB-containing waste was removed under manifest procedures during 1995. This listing may indicate removal of lighting ballasts or other potential PCB sources such as onsite transformers managed by the utility.

**Site E41, Jiffy Lube at Sears Auto Center**, 900 Northgate Drive, is included on EDR's proprietary listing of Historical Auto Stations. This listing describes the presence of an auto station at this address occupied by Jiffy Lube in 2004 and 2005. The address was likely typed incorrectly and should have been 9000 Northgate Drive. As described in Site B24, the former Jiffy Lube most likely occupied at least a portion of the Sears Automotive Center building.

### 3.2 Surrounding Property Summary

The purpose of this portion of the assessment is to screen those sites in the vicinity of the Subject Property where hazardous substances have contaminated groundwater and evaluate their potential to impact the Subject Property based on the direction of groundwater flow. As such, government environmental databases are reviewed for information suggesting a potential for impact to the Subject Property. Where appropriate and available, background reports are reviewed and considered in the evaluation.

Definitions for each of the database lists as well as further details, explanations and summaries are included above and in *Appendix A*. Facility information including distance from the Subject Property and location with respect to local topographic gradient are also provided.

Adjacent sites, nearby open sites, and sites located west and south of the Subject Property are assumed to be upgradient and are discussed further below. Sites to the north and east of the Subject Property are considered downgradient based on investigations completed at LUST sites across Las Gallinas Avenue north of the Subject Property. Those sites with releases to the subsurface or having features of concern (such as multiple USTs or dry cleaning operations) are discussed further below. *Illustration 6* shows a map of the surrounding sites identified in the EDR Radius Map Report.

921-929 Del Presidio Blvd.

**Site E42, Terra Linda Car Wash**, 921 Del Presidio Boulevard, across Las Gallinas Avenue north adjacent to and (downgradient) of the Subject Property is listed on the UST database. It was listed with two USTs containing motor vehicle fuel, inspected in 2008. No other information is provided.

**Site E43, ConocoPhillips**, 921 Del Presidio Boulevard, is included on the state Leaking Underground Storage Tank (LUST) regulatory agency database listings. The LUST listing describes a release of gasoline and diesel to non-drinking groundwater which was granted a No Further Action (NFA) status in 2010 (Global ID: T0604141609; SFB-RWQCB, 2010). Some residual impacts are reported to remain in place, and the authorities must be consulted before a land use change. Although some residual contaminants remain, based on the resolved regulatory status, its distance, and downgradient location, this facility appears unlikely to have impacted the Subject Property.

**Sites E54, E55, E56, and E57, Unocal Service Station #4774/Union Oil SS 4774**, 929 Del Presidio Boulevard, is included on the LUST, Hazardous Waste & Substances Site List (HIST CORTESE), RCRA-LQG, HIST UST, Statewide Environmental Evaluation and Planning System UST List (SWEEPS UST), and SWRCB Facility Inventory Database (CA FID UST) database listings. The LUST listing describes a release of oil to non-drinking groundwater which shows a status of "Completed-Case Closed" in 1996 (Global ID: T0604100148). Additional information is not reported. However, some residual impacts may remain in place, and regulatory authorities would likely need to be consulted before a land use change. Although some residual contaminants may remain, based on the resolved regulatory status, its distance, and downgradient location, this facility appears unlikely to have impacted the Subject Property.

930 Del Presidio Blvd.

**Site F44, Valero Refining Co Cal No 77067**, 930 Del Presidio Boulevard, across Las Gallinas Avenue adjacent to the north (downgradient) of the Subject Property is listed on the RCRA-SQG database.

**Sites F45, F46, and F48, Exxon Co. USA #77067/Exxon Service Station 7-7067**, 930 Del Presidio Boulevard, is included on the LUST, SWEEPS UST, HIST UST, CA FID UST, CHMIRS, HIST CORTESE, RCRA-LQG, and Active UST Facilities (UST) database listings. The LUST listing describes a release of gasoline to non-drinking groundwater which was granted an NFA status in 2009 (Global ID: T0604100047; SFB-RWQCB, 2009). Some residual impacts are reported to remain in place, and the authorities must be consulted before a land use change. Although some residual contaminants remain, based on the resolved regulatory status, its distance, and downgradient location, this facility appears unlikely to have impacted the Subject Property.

**Site F47, Brendels Exxon Service/Northgate Exxon/Northgate Valero & Food Mart**, 930 Del Presidio Boulevard is listed on the EDR Historical Auto Stations (EDR HIST AUTO) from 1999 through 2012.

950 Del Presidio Blvd.

**Sites E49, E50, E51, E52, and E53, Shell/Northgate Shell/Shell Oil Products SAP 136047/William Baugh Northgate Shell**, 950 Del Presidio Boulevard, about 150 feet to the north (downgradient) of the Subject Property, is included on the LUST, HIST CORTESE, SWEEPS UST, CA FID UST, RCRA-SQG, HIST UST, and UST database listings. The LUST listing describes a release of gasoline to non-drinking groundwater which was granted an NFA status in 2014 (Global ID: T0604100126; SFB-RWQCB, 2014). Some residual impacts are reported to remain in place, and the authorities must be consulted before a land use change. Although some residual contaminants remain, based on the resolved regulatory status, its distance, and crossgradient location, this facility appears unlikely to have impacted the Subject Property.

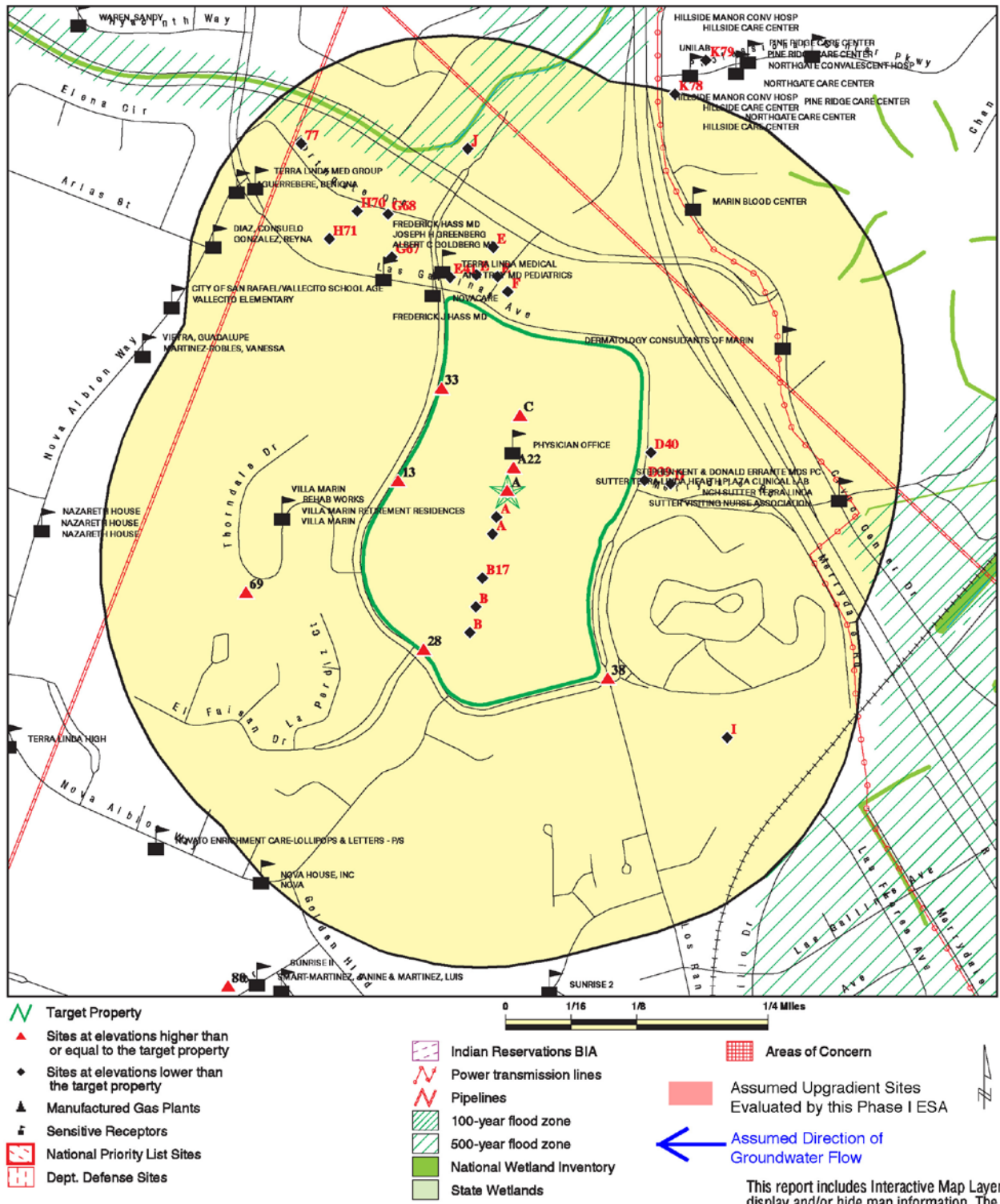
949 Del Presidio Blvd.

**Sites E60, E61, E62, E63, E64, E65, and E66, Chevron Stations/Sabaca Chevron/Parkway Chevron/Ron Sabaca Chevron Service 2/Chevron #3553/Chevron #93553**, 949 Del Presidio Boulevard, about 300 feet to the north (downgradient) of the Subject Property, is included on the LUST, EDR HIST AUTO, HIST CORTESE, SWEEPS UST, RCRA-LQG, HIST UST, CA FID UST, and UST database listings. The LUST listing describes a release of gasoline to non-drinking groundwater which was granted an NFA status in 2014 (Global ID: T0604100157; SFB-RWQCB, 2014). Some residual impacts are reported to remain in place, and the authorities must be consulted before a land use change. Although some residual contaminants remain, based on the resolved regulatory status, its distance, and down gradient location, this facility appears unlikely to have impacted the Subject Property.

412 Las Gallinas Ave.

**Site D39, Kerns & Walker Cleaners**, 412 Las Gallinas Avenue, formerly located in the strip mall across the street from and downgradient of the Subject Property, is included on EDR's proprietary listing of Historical Cleaners (EDR HIST CLEANER). This listing describes Kerns & Walker Cleaners, Inc. occupying this facility in 2004. Based on its distance and down gradient location, this facility appears unlikely to have impacted the Subject Property.

Other sites identified in the EDR report, either due to distance, direction or nature of listing, appear unlikely to be sources of migrating constituents of potential concern to the Subject Property and therefore don't appear to represent *RECs*.



**Illustration 6. Map of Surrounding Sites Identified in the EDR Radius Map Report**

## **Section 4:** Historical Use

---

### 4.1 Historical Aerial Photographic Review

Historical aerial photographs of the Subject Property and surrounding area were obtained from EDR. Photographs from 1946, 1952, 1963, 1968, 1974, 1982, 1993, 2005, 2006, 2009, 2010 and 2012 were reviewed by TOR (*Appendix B*). The composite historical timeline in Section 4.6 contains a summary of the observations made from those aerial photographs.

### 4.2 Sanborn Fire Insurance Maps

The Sanborn Fire Insurance Maps consist of a uniform series of large-scale detailed maps, dating from 1867 through 1969 depicting the commercial, industrial, and residential sections of cities. A search of the Sanborn Fire Insurance Maps was conducted for the Subject Property and coverage of the Subject Property was not identified (*Appendix C*).

### 4.3 City Directory

City directories have been published for many cities and towns across the United States since the 18<sup>th</sup> century. For every address within an area, city directories list the name of each resident or, if a business operates from that address, the name, and sometimes, the type of business. While the geographic coverage of city directories is comprehensive for most major cities, many rural areas and small towns may not be included. In addition, many towns and cities have discontinued the practice of issuing city directories.

*Appendix D* contains an abstract of historical city directory listings that was provided by the database search firm, which spans the years 1975 to 2013. The composite historical timeline in Section 4.6 contains a summary of the information in that abstract. According to the City Directory, the addresses of the mall tenants appear to change over time. Most tenants used to have an individual numbered address, where currently most have the address of 5800 Northgate Drive and a suite number. Because of this there is some uncertainty as to the identification of previous tenants and their locations in the mall. This is the case with a listed dry cleaner at 8985 Northgate Mall Drive. No specific location for the reported business was found.

### 4.4 Topographic Maps

Historical topographic maps of the Subject Property and surrounding area were obtained from EDR. Maps from 1914, 1941/1942, 1950/1954, 1968, 1980 and 2012 were provided to and reviewed by TOR (*Appendix E*). The composite historical timeline in Section 4.6 contains a summary of the observations made from those topographic maps.

#### 4.5 Other Historical Records

Other historical records reviewed include tax assessor information and historical information obtained from User provided documents. A 256 page building permit records file was provided by EDR. A review did not reveal additional issues of concern. The EDR Building Permit Report is in *Appendix G*.

#### 4.6 Composite Historical Timeline

Year	Source	Discussion
1914	Topographic Map	The Subject Property and immediate vicinity appear undeveloped. A road is shown in the approximate current alignment of State Highway 101, about 200 feet to the east of the Subject Property. Railroad tracks are shown in their approximate current alignment several hundred feet to the southeast of the Subject Property.
1941-1942	Topographic Map	Unpaved driveways to Freitas Ranch are presently close to the northern perimeter of the Subject Property. Otherwise the Subject Property continues to appear undeveloped. A road in the approximate current alignment of part of Las Gallinas Avenue is present adjacent to the east of the Subject Property. Mount Oliver Cemetery is present on a small hill across Las Gallinas Avenue to the southeast of the Subject Property.
1946	Aerial Photograph	The Subject Property appears to be grazing land with low, sparse vegetation. It is not otherwise developed. What appears to be a cattle feeding station is located across the road to the east of the Subject Property.
1950-1954	Topographic Map	The Subject Property and immediately area appear similar to the previously reviewed 1941-1942 topographic map.
1952	Aerial Photograph	The Subject Property and immediately area appear similar to the previously reviewed 1946 Aerial Photograph.
1963	Aerial Photograph	The Subject Property has been cleared of vegetation, graded and the current Macy's building is under construction on its northern portion. Las Gallinas Avenue has been extended eastward along the Subject Property's northern perimeter. And a road, in the current alignment of a portion of Northgate Drive is adjacent to the south of the Subject Property. Across this road to the south are residential dwellings.



Year	Source	Discussion
1968	Topographic Map and Aerial Photograph	The Subject Property is shown to be developed with most of the current buildings and roadways. Northgate Drive now appears to extend along the western perimeter of the Subject Property. The area adjacent to the north of the Subject Property appears developed with the current service stations.
1974	Aerial Photograph	The Subject Property appears further developed with new buildings in the locations of the current Sears appliance and automotive centers.
1975	City Directory	<p><b><u>Subject Property</u></b>  <b>Northgate Mall:</b>  1000 Emporium Marin  2000 Florsheim Shoe  2001 Gay Nineties Barber, Sunshine Hair Co  2050 Oxford Shop  2200 Hastings  2300 Gallenkamp Stores  2400 Granat Bros Jeweler  2440 Davids  2450 Zanzas  2460 Lore Jan  2500 Bank of Amer NT&amp;SA  2600 Motn Pictre Projctn, Northgate Theatre  2650 Slone W&amp;J  2700 Bathtique  2750 Designs for Living, Interior Systems  3100 Milens Jewelers  3200 Good Vis  3250 Gloria M Figr Cntrl, Marshall G Figr Sln  3310 Musicland  3320 Bella Boutique  3330 Coffee Etc  3400 Singer Company The  3500 Crystal Room Lng  3600 Lady Bug Coiffeurs  3700 Leeds Shoe Store  3800 Livingston Bros  3900 Sommer &amp; Kaufmann  4000 McKenzies  4400 Catania Sound Inc  4700 XXXX  4800 Frank More  4900 Sees Candies Inc  5000 Pay Less Drug Store  5050 Walden Book Store  5100 Stribleys China &amp; Gft</p>

Year	Source	Discussion
1975	City Directory	<p>5200 Mother to Be Matrny  5250 Genl Nutrition Cntr  5300 Elegant Room Intrs  5400 Adriann of Marin  5500 Abbey Gift Shop, Abbey Rent &amp; Sells  5600 American Express Co  5800 M&amp;T Inc., Northgate Mall Mangt  6000 Baldwin Contracting  6010 Regal Shoe Shop  6030 Foxmoor Casuals, Shoe Den, Village Shoe Den  6040 Chandlers Fabrics  6100 Papsies  6140 Kinney Shoe Store  6170 Brentanos  7020 Sherman Clay  7030 De Tour  7050 Accessories Unlmted  7070 Jezebelle  7090 Clocks Plus  7110 Amer Handicrafts  7120 Parklane Hosiery  7260 Clyde Coiffures  7500 Eureka Fdrl Svgs &amp; Ln  9000 Allstate Insurance, Polster Phillip, Sears Roebuck Retl  No # Corinthian Holdings, Freds of Marin, Lyons Restaurant, Roos  Atkins, United Travel Serv  (76 Bus, 3 Res, 19 New)</p> <p><b><u>Adjacent Properties:</u></b>  929 Del Presidio: Terra Linda Un Oil  930 Del Presidio: Brendels Exxon Sv, Hertz Rent-a-Car  949 Del Presidio: Harry Sabaca Chevron  950 Del Presidio: Northgate Shell</p>
1980	Topographic Map	The Subject Property appears nearly fully developed as at present.
1980	City Directory	<p><b><u>Subject Property:</u></b>  <b>Northgate Mall</b>  1000 Emporium Marin, Emporium Maternity, Emporium Womns  Wrl, Emporium World Trvl  2000 Florsheim Shoe Shps  2001 Sunshine Hair Co 1  2050 XXXX  2200 Hastings  2300 Gallenkamp Stores  2400 Granat Bros Jeweler  2440 Davids</p>

Year	Source	Discussion
1980	City Directory	<p>2450 Zanzas  2460 Peters Formal Wear  2600 Northgate Theatre  2650 Sloane W&amp;J  2700 Bathtique  2750 Designs for Living  3000 Roos Atkins Travel  3100 Clocks Plus  3200 Good Vis  3250 Gloria Marshall Sln, Marshall G Fgr Slns  3310 Musicland  3320 Bedazzled  3330 Coffee Etc  3400 Henri Fashn Apparel  3500 Artys  3600 Esser Peter Hr Sln  3700 Leeds Shoe Store  3800 Livingston Bros  3900 Sommer &amp; Kaufmann  4000 McKenzies  4700 XXXX  4800 Little Daisy The  5000 Pay Less Drug Store  5050 Walden Book Store  5100 Intl Gifts San Raf  5200 Mother to Be  5250 General Nutrition  5300 Brothers 4 Shop  5400 Adriann of Marin  5500 Abbey Gift Shop, Abbey Medical, Abbey Rents  5600 Amer Express Travel  5800 M&amp;T Inc., Northgate Mall Mng  6000 XXXX  6010 McCurry Camera Str  6030 Shoe Den  6040 Grodins  6080 Foxmoor Casuals  9000 Allstate Ins Co  No # Roos Atkins, Zims Restaurants  (73 Bus, 5 Res, 15 New)</p> <p><b>Adjacent Properties:</b>  929 Del Presidio: Terra Linda Un 76  930 Del Presidio: Brendels Exxon Sv  949 Del Presidio: Harry Sabaca Chevron  950 Del Presidio: Northgate Shell</p>

Year	Source	Discussion
1985	City Directory	<p><b><u>Subject Property:</u></b>  <b>Northgate Mall</b>  1000 Emporium (various department phone numbers)  2000 Florsheim Shoe  2001 Stylon  2050 XXXX  2200 Hastings  2300 Gallenkamp Stores  2400 Granat Bros Jeweler  2440 Davids, Davids Gem Lab, Tsave Intl  2450 Cafe Vienna  2460 Puorro Robert, OD  2461 Puorro Robert, OD  2500 Bank America  2600 Mobilia  2640 Limited The  2650 Best Prod Co Showrm  2700 Bathtique  2750 Designs for Living  3000 XXXX  3100 Clocks Plus  3200 Good Vis  3250 XXXX  3310 Musicland  3320 Zales Jewelers  3330 Coffee Etc  3400 Henri Fashn Apparel  3500 T&amp;Ts Northgate Trvn  3600 Esser P Bty Wrks, Peter Esser Bty Wrk  3700 Leeds Shoe Store  3800 Livingston Bros  3900 XXXX  4000 Detour Luggage  4400 Abbey Hallmark  4700 XXXX  4800 Little Daisy The  4900 Sees Candies Inc  5000 Pay Less Drug Strs, Pay Less Prscrptns  5050 XXXX  5100 Intl Gifts San Raf  5200 XXXX  5250 Genl Ntrtn Cntr  5300 Brothers 4 Shop  5400 Hickory Farms of Oh  5500 XXXX  5600 Haagen Dazs Ice Crm, Ice Cream Allnc  5800 M&amp;T Properties Inc., Northgate Mall Mng</p>

Year	Source	Discussion
1985	City Directory	<p>6000 XXXX  6010 Americanacents  6030 Pizazz, Pure Fantasy  6040 Grodins  6080 Foxmoor Casuals  6100 AT&amp;T Phone Cntr  6140 Kinney Shoes  6170 Doubleday Bookshop  7020 Crepe Escape  7030 Stribleys Gifts  7050 Calif Cookware  7070 Pantworks  7090 XXXX  7110 XXXX  7114 Hungry House Rest  7120 Body Options, Parklane Hosiery  7260 Clydes Haircare  7440 XXXX  7500 Eureka Fed Svgns &amp; Ln  8000 Somethings Blooming  9000 Allstate Ins Co, Allstate Save Loan, Coldwell Banker, Dean Witter Reynold, Schwimer Glenn Dr, Sears City Svc, Sears Fin Allst Ins, Sears Fin Allst Sav, Sears Fin Caldwell, Sears Fin Dean Wtr, Sears Roebuck Catlg, Sears Roebuck &amp; Co  No # Waldenbooks, Zims Restaurant  (165 Bus, 12 Res, 28 New)</p> <p><b><u>Adjacent Properties:</u></b>  929 Del Presidio: Terra Linda Un 76  930 Del Presidio: XXXX  949 Del Presidio: Chevron Sta Sr, Ron Sabaca Chevron  950 Del Presidio: Northgate Shell</p>
1982	Aerial Photograph	<p>The Subject Property and immediately area appears similar to the previously reviewed 1980 aerial photograph. To the west of the Subject Property a large commercial-appears building is present.</p>

Year	Source	Discussion
1992	City Directory	<p><b><u>Subject Property:</u></b>  <b>Northgate Mall</b>  1000 Emporium All Dprtmn  1220 Marin Scoops  1230 Candy World  1260 Papyrus  1280 Gloria Jeans Coffee  1290 Topkapi  1500 Pay Less Drug  2000 Woolworths No 2733  2100 Lechters Inc  2180 Casual Corner  2220 Gordons Jewelry  2255 Foot Locker  2400 Granat Bros Jeweler  2450 Wet Seal  2500 Nutri Sys Weight Ctr  2630 Carlson Travel  2640 Gap The, Limited The  2690 Suncoast Motn pctr  2700 Everythings a Dollr  2750 Wall Systems  3020 Strings Psta The 13  3030 Gregory Allen Hair  3040 The Corn Popper  3080 Vogue Alley  3320 Waldenkids  3330 Coffee Etc  3400 Fredericks Hollywd  3450 Petite Sophisticate  3600 Crimpers  3670 Red Boy Pizza  3680 Papital &amp; Co Outlet  3800 Caren Charles  3840 County Seat Stores  3950 The Garage  4050 Wilsons Suede &amp; Lthr  4100 Pac Sunwear of CA  4150 The End Up Frntr  4200 Hudson Goodman  4300 Sports Stuff  4400 Electronics Boutq  4450 Things Remembered  4500 Kay Jewelers  4650 Shoe Stop L&amp;L Rpr  4700 Las Manos  4890 Aladdins Castle  4980 Yogurt World USA</p>

Year	Source	Discussion
1992	City Directory	5010 Mervyns Dept Store 5015 Payless Shoesource 5020 Musicland 5030 Sbarros Ital Eatery 5035 Yes Burgers & Malts 5040 Claires Boutiques 5060 Sees Candies 5151 Cobbie Shop Shop 5200 Mrs Fields Cookies 5250 Naturalizer 5300 Patricia Bath Intrs 5318 Plumb Gold 5320 Intrigue 5330 G&G Home Video GMS 5332 Orange Julius 5336 Monogram Express 5350 Northgate Flower Sh 5400 Prints Plus 5500 Patti Anns Hallmark 5600 Expressly Portraits 5800 Athletes Foot The, Blockbuster Video, CICI, Cards N Such, Lane Bryant, Northgate Mall Mng, Rave No 605, Stride Rite Bootery, Videoconcepts, Warehouse Records, Young at Heart 5820 Friedman Mktg of Ca 5830 McDonalds Rstrnt 5835 Jhan Thong 5840 Taco Bell 5850 Skewers 5860 1 Potato 2 Inc 5870 Moondoggies 5880 Chinese Combo King 6040 C&R Clothiers 6080 Clothes Time The 6100 Radio Shack 6140 Kinney Shoes 6170 Doubleday Bookshop 7020 Deck the Walls 7030 Xtras 7070 Touce of Elegance 7090 Genl Nutrition Cntr 7114 Hungry House Rest 7120 Ritz Camera & Photo 7500 EurekaBank 8950 T Shirts Plus 8960 Favors 8970 Cotton Kids 8985 Fairfax Frnch Lndry

Year	Source	Discussion
1992	City Directory	8990 Lacoquette Nail Cre 9000 Block H&R, Sears Atmtv Sales  <b><u>Adjacent Properties:</u></b> 930 Del Presidio: Brendels Exxon Serv 949 Del Presidio: Ron Sabaca Chevron
1993	Aerial Photograph	The Subject Property appears developed essentially as at present. The vicinity to the south and west of the Subject Property is mostly residentially developed. To the north and east of the Subject Property is mostly commercially developed.
1995	City Directory	<b><u>Subject Property:</u></b> <b>Northgate Mall</b> 1000 Emporium 1210 Ethel M Chocolates 1220 Marin Scoops 1230 Candy World 1260 Papyrus 1280 Gloria Jeans Coffee Bean 1290 Topkapi 1295 Mona Mias Gifts 1500 Pay Less Drug Store 2000 F W Woolworth Co 2150 Household Financo Co 2180 Casual Corner 2450 Rave, Wet Seal Inc. 2620 Liebman, William M, MD 2630 Cruise & Leisure Travel 2640 Gap Store Inc, Limited 2655 Champs Sports 2690 Suncoast Motion Picture Co 2700 Everythings a Dollar 2750 Designs for Living 3000 Occupant unknown 3020 String the Pasta Place 3030 Gregory Allen Hair Design 3040 Shoelehs 3060 Gingiss Formalwear 3070 Occupant unknown, Pearle Vision Ctr 3080 Vogue Alley 3330 Coffee Etc 3400 Fredericks of Hollywood 3450 Petite Sophisticate 3500 All American Printing Svc 3600 Crimpers the Salon 3670 Red Boy Pizza 3680 Ballerini Italian Clothing



Year	Source	Discussion
1995	City Directory	3840 County Seat 3880 Jay Jacobs 3900 Millers Outpost 3950 Garage 4050 Wilsons The Leather Experts 4100 Pacific Sunwear of California 4150 This End Up Furniture Co 4200 Hudson Goodman Jeweler 4400 Electronics Boutique 4450 Things Remembered 4500 Kay Jewelers 4650 Shoe Stop Instant Shoe Repair 4700 Los Manos 4890 Aladdins Castle 4980 Yogurt World USA 5010 Mervyns Department Store 5015 Payless Shoe Source 5020 Musicland 5025 Kay Bee Toy & Hobby Shop 5030 Sbarros 5035 Yes Burgers & Malts 5040 Claire's Boutique 5050 Waldenbooks 5060 Sees Candies 5100 Mill Valley Sheepskin 5151 Cobbie Shoes 5200 Mrs Fields Cookies 5250 Naturalizer Shoes 5300 Patricia T Bath Interiors 5318 Piercing Pagoda 5320 Intrigue Jewelry 5322 De La Pena Sterling Silver 5326 Sunglass Hut 5330 Nintendo Entertainment Ctr 5332 Orange Julius 5336 Novelties Plus 5350 Northgate Flower Shop 5400 Prints Plus 5500 Patty Anns Hallmark 5600 Expressly Portraits 5650 Software Etc 5800 Athletes Foot, Blockbuster Video, Cards N Such, Lane Bryant, Northgate Mall Management, Paradise Bakery, Payless Shoe Source, Sears Hearing Aid Ctr, Steve Zimmerman, Videoconcepts, Waldenbooks, Warehouse Records 5820 Friedman Marketing California

Year	Source	Discussion
1995	City Directory	<p>5830 McDonalds  5835 Jhan, Thong  5850 Skewers  5860 1 Potato 2  5870 Chinese Combo King  6000 B Dalton Bookseller  6080 Clothes Time Inc  6100 Radio Shack  6140 Kinney Shoes  6170 Doubleday Book Shop  7020 Deck the Walls  7090 General Nutrition Ctr  7114 Grill at Northgate  7120 Ritz Camera One Hour Photo  7500 Eureka Bank  8930 Regis Hairstylists  8940 Stride Rite Bootery  8960 Totally Trolls  8970 Cotton Kids  8985 Fairfax French Laundry &amp; Clnrs  8990 La Coquette Nail Care  9000 H&amp;R Block Inc, James T Lentz OD, Sears Roebuck &amp; Co,  Sears Tire &amp; Auto Ctr, Tims Car Radio</p> <p><b><u>Adjacent Properties:</u></b>  930 Del Presidio Blvd: Brendels Exxon  949 Del Presidio Blvd: Ron Sabaca Chevron Food Mart</p>
1999	City Directory	<p><b><u>Subject Property:</u></b>  <b>Northgate Mall</b>  1000 Emporium Watch Repair, Macys  1210 Visionary Opticians  1230 Sugar Shack Candy  1260 Papyrus  1280 Gloria Jeans Coffee Bean  1290 Claires Botique  1500 Ajr Watch Repair, Pay Less Drug Stores Prescriptions &amp;  Drugs, Rite Aid Express 1 Hour Photo, Rite Aid Pharmacies,  Western Union  2180 Gymboree Store the Mall at Northgate  2400 Genl Nutrition Center  2450 Rave 605, Wet Seal Inc.  2620 Liebman, William M, MD  2630 Fitness Wize Inc  2640 Choice Fashions, Gap The  2655 Champs Sports  2670 Dollar Plus  2690 Suncoast Motion Picture Co</p>

Year	Source	Discussion
1999	City Directory	2750 Designs for Living, Modular Designs for Living 3070 Unusual Things 3080 A Childs Delight 3100 Candle House The 3200 Eureka Bank 3310 Radio Shack A Division of Tandy Corp 3330 Coffee Etc 3400 Fredericks of Hollywood 3450 Spaccio 3500 Oreck XL Floor Care Center 3600 Crimpers the Salon 3680 Household Finance Corp 3800 Ups N Downs 3840 Doctors of Optometry, Eyeexam 2000 of California Inc, Lenscrafters 3900 Land of the Sun Imports 4000 Paint the Town Ceramic Studio 4050 Wilsons Suede & Leather 4100 Pacific Sunwear of California 4400 Electronics Boutique 4450 Things Remembered 4500 Kay Jewelers 4650 Shoe Stop Instant Shoe Repair 4890 Aladdins Castle 4980 Yogurt World USA 5010 Mervyns California Department Stores 5015 Payless Shoe Source 5030 Sbarros Italian Eatery 5035 Yes Burgers & Malts 5040 Ricks Hollywood Hideaway 5060 Sees Candies Northgate Mall 5100 Fantasy Jewels 5151 Cobbie Shoe Shop 5200 Mrs Fields Cookies 5250 After Shock 5300 Ecology & Me 5318 Piercing Pagoda 5320 Intrigue Jewelry 5330 Humidor Fine Cigars The 5336 Novelties Plus 5350 Northgate Flower Shop 5400 Prints Plus 5500 Animal Kingdom 5600 Art Cellphone, Expressly Portraits

Year	Source	Discussion
1999	City Directory	<p>5800 AT&amp;T Phone Center Depot, Blockbuster Video, Cards N Such, Cisi, Future Paging &amp; Cellular, Herb Cart, Jurassic Amber Paradise, Lane Bryant Ladies Apprl, Lets Talk Cellular &amp; Wireless, Northgate Mall Stores Speciality Shops &amp; Restaurants, Paradise Bakery, Surf City Squeeze, The Warehouse  5820 Friedman Marketing of California Inc  5830 McDonalds Restaurants  5840 Taco Bell  5850 Skewers  5860 Edo Japan  5870 Combo King Restaurant  7000 Northgate Theatre, Pacific Theatres Northgate  8920 El Cerrito Plaza Stores &amp; Specialty Shops, Occupant Unknown, Toy Symphony  8940 Stride Rite Bootery  8980 Yogurt World USA  8985 Fairfax French Cleaners 1986 Inc  8990 Lacoquette Nail Care  9000 Bernstein Marc, Block H&amp;R Local Offices, Garys Tux Shop, Jiffy Lube at Sears Auto Center, James T Lentz OD, Retail Stores, Sears Auto Center, Sears Roebuck and Company Retail Stores</p> <p><b><u>Adjacent Properties:</u></b>  921 Del Presidio Blvd: Terra Linda Unocal  930 Del Presidio Blvd: Brendels Exxon Service, Northgate Exxon  949 Del Presidio Blvd: Chevron Stations, Parkway Chevron Food Mart</p>
2003	City Directory	<p><b><u>Subject Property</u></b>  <b>Northgate Mall</b>  1000 Macys, Occupant unknown  1210 Occupant Unknown, Visionary Opticians  1260 Occupant Unknown, Papyrus  1280 Gloria Jeans Coffee Bean  1290 Icing  1500 Ajr Watch Repair, Crystal Falls, Rite Aid Express Hour Photo  2000 Occupant unknown, Ollini Furniture  2100 Occupant unknown  2150 Cohen Paul for County Sprvsr  2180 Give Your Dog a Bone, Gymboree Play &amp; Music  2200 Animal Kingdom  2300 Lane Bryant  2400 General Nutrition Ctr, Occupant unknown  2440 Styles for Less  2460 Sunglass Hut International  2620 Josephine Smith, Liebman William M MD  2630 Bali Gardens, Occupant unknown  2640 Choice Fasions, Occupant Unknown, Seog Won Yoo</p>

Year	Source	Discussion
2003	City Directory	2655 Champs Sports 2670 Dollar Plus 2680 DJ Johnston Fine Art 2690 Suncoast Motion Picture Co 2700 As Seen on TV, Occupant Unknown 2725 Au Ntrl Cstmzd Ntrl Nail Care, Occupant Unknown, Serenity Day Spa 2750 Designs for Living, Occupant Unknown 3000 Wendys Old Fashioned Hmbrgr 3020 China Villa 3050 Applebees Grill & Bar, Dollhouse 3080 Land of the Sun Imports, Occupant Unknown 3200 Bay View Bank, Marilyn McClure 3320 A Childs Delight 3330 City Hall at the Mall, Occupant Unknown 3400 Occupant Unknown 3450 Shiekh Shoes 3500 Oreck Floor Care Ctr 3600 Crimpers 3650 Northgate Flower Shop 3670 Roma Pizza 3680 Occupant Unknown, United Studios of Self Defense 3800 Gyabr Store The Mall at Nrthgt, Occupant Unknown 3840 Alan Homes Inc, Drs of Optometry, Lenscrafters, Occupant Unknown 3850 Hilbers Inc 4000 Beauty Store & More, Beauty Store & Salon, Loi Salon, Nails by Susan, Sovannary Hair Station 4100 Pacific Sunwear of California 4200 Merchant Jewelers 4300 Sports Pro 4400 Electronics Boutique 4450 Tea Fountain 4500 Crescent Jewelers, Occupant Unknown 4600 Fresh Bakery & Cafe 4650 Shoe Stop Instant Shoe Repair 4700 Nail Trix 5010 Mervyns California Dept Str 5015 Payless Shoesource 5020 Las Manos 5025 KB Toys 5030 Occupant Unknown 5035 Stars Burgers & Malts 5060 Sees Candies 5100 Occupant Unknown, The Laurel Burch Holiday Store 5150 Prints Plus 5200 Magic Hands Free, Mrs Fields Cookies, Occupant Unknown 5250 Infocus Photography LLC, Wooly Rascals

Year	Source	Discussion
		<p>5300 Journeys, Occupant Unknown  5318 Aydin Sahin  5332 Orange Julius  5350 Occupant Unknown  5600 Art Cellphone, Picture People  5800 American Greeting Store, Bay Art, Blockbuster Video, Cali Wear, Charming Bracelets, Cisi, Future Paging &amp; Cellular, Gingiss Formalwear, Head to Toe, Mobile Systems, Northgate Mall Assocs, Photo Gallery, Service Managemt Systems Store, The Macerich Co, Thousand Charms, Victorias Secret Stores Inc  5820 Carolyn Stephen, Northgate Mall  5830 McDonalds Restaurants  5835 Jhan Thong  5840 Taco Bell  5850 Skewers  5870 Combo King Restaurant  6000 Gap  7000 Northgate Theatre, Pacific Theatres Northgate, Valentin Beltran  8920 Toy Symphony  8930 Regis Salon  8940 Occupant Unknown, Stride Rite Bootery, Stride Rite Childrens Group  8950 Occupant Unknown  8970 Cellular World, Occupant Unknown  8980 Sufian Munir  8980 Yogurt World USA  8985 Fairfax French Cleaners Inc  8990 St Tropez Tanning  9000 H&amp;R Block, Jiffy Lube at Sears Auto Ctr, James T Lentz OD, Marc Bernstein, Miracle Ear at Sears, Sears Roebuck Co</p> <p><b><u>Adjacent Properties:</u></b>  921 Del Presidio Blvd: Corte Madera Unocal, Occupant Unknown, Terra Linda 76, Terra Linda Unocal  930 Del Presidio Blvd: Occupant Unknown  949 Del Presidio Blvd: Occupant Unknown, Parkway Chevron</p>
2005	Aerial Photograph	The Subject Property and immediately area appears similar to the previously reviewed 1993 aerial photograph.
2006	Aerial Photograph	The Subject Property and immediately area appears similar to the previously reviewed 1980 aerial photograph.

Year	Source	Discussion
2008	City Directory	<p><b><u>Subject Property</u></b>  <b>Northgate Mall</b>  1000 Macys, Macys Watch Repair  1210 Visionary Opticians  1230 Discount Best Blinds &amp; Windows  1260 Caspen Inc, Papyrus  1280 Gloria Jeans Coffee  1290 Claires  1295 MJs Leather  2150 Macerich Leasing  2180 Give Your Dog a Bone  2200 United Studios of Self Defense  2220 Picture People Inc  2250 Bath &amp; Body Works  2300 Lane Bryant  2400 General Nutrition Center, GNC  2440 Styles for Less  2460 Sunglasses Hut International  2620 Marin Link  2640 Battens &amp; Boards  2655 Champs Sports, Foot Locker Retail Inc  2670 New Dollar Plus  2680 Artizmo Gallery  2690 Everything Embroideries, Musicland Group  2725 Serenity Day Spa  2750 Designs for Living, Modular Designs Inc  3000 Blockbuster Store, Wendys Old Fashioned Hamburgers  3020 China Villa  3050 Applebees International Inc, The Dollhouse  3080 Land of the Sun Imports  3100 Candle Light  3200 Bay View Bank  3310 Radioshack Corp  3320 Yasmin  3330 City Hall at the Mall  3380 A Childs Delight  3400 Wangs Animal Kingdom  3450 Shiekh LLC  3500 Oreck Factory Showroom, Tea Station &amp; Tea Fountain  3600 Crimpers  3650 Northgate Florist  3670 Roma Pizza  3680 Claudia Smith, Curves for Women  3700 Trans World Entertainment Corp  3800 Gymboree Corp  3840 Eyeexam of California Inc, Lenscrafters  3880 A Childs Delight Inc  3900 Millers Outpost</p>

Year	Source	Discussion
2008	City Directory	<p>4000 Loi Salon  4100 Pacsun  4200 Intrigue Jewels  4300 Sports Pro The  4400 Electronics Botique America Inc  4450 Things Remembered  4500 Sterling Jewelers  4650 Shoe Stop Instant Shoe Repair  5010 Mervyns California Department Stor  5015 Payless Shoesource  5035 Subway Sandwiches &amp; Salads  5040 Fantasy Jewels  5045 American Greeting  5050 Walden Book Inc  5075 Sees Candies  5200 Mrs Fields Cookies  5300 Journeys, Patricia T Bath Interiors  5318 Treasure Jewelry, USA Yamac Tourism  5326 Mani Jewelry  5600 Art Cellphone, The Picture People  5800 Styles for Less Inc, Subway Sandwiches, Victorias Secret Stores Inc  5820 Friedman Marketing, Northgate Mall  5830 McDonalds Restaurants  5835 Jhan Thong  5850 Skewers  5862 Odeo Grill  5880 Pk Jung Corp  5890 Namco Cybertainment Inc, Time Out  8920 Toy Symphony  8940 Stride Rite Childrens Group  8950 Afterhour Formalwear Inc, Gingiss 619  8960 Surf City Squeeze  8960 Sweet Things Creamery  8970 Liberty Tax Service  9000 Consumer Programs Inc, H&amp;R Block Sears Location, James T Lentz OD, Miracle Ear at Sears, Sears, Sears Auto Center, Sears Optical</p> <p><b><u>Adjacent Properties:</u></b>  921 Del Presidio Blvd: Terra Linda 76 Car Wash  930 Del Presidio Blvd: Northgate Exxon, Valero Snacks Shop  949 Del Presidio Blvd: Ron Sabaca Chevron Service 2</p>
2009	Aerial Photograph	A new building at 1500 Northgate Drive is present in the northeast portion of the Subject Property.



Year	Source	Discussion
2010	Aerial Photograph	The Subject Property and immediately area appears similar to the previously reviewed 2009 aerial photograph.
2012	Topographic Map	The Subject Property appears developed essentially as at present. The immediate vicinity appear developed with most of the current improvements.
2013	City Directory	<p><b><u>Subject Property:</u></b>  <b>Northgate Drive</b>  1000 Macys Northgate, Macys Watch &amp; Jewelry Repair  1210 Visionary Opticians  1280 Gloria Jeans Coffee  1290 Claires  1500 Rite Aid Pharmacy  2250 Bath &amp; Body Works  2400 GNC  3450 Shiekh  3800 Gymboree Store The Mall at Northridge  3840 Eyeexam of California  4400 Gamestop  5000 Roadside BBQ  5010 Kohls  5075 Sees Candies  5100 Fantasy Jewels  5600 Art Cellphone  5800 Accessories 4 You, Bay Side Watch, Berry Twist, BJs Restaurants, Buckle, Cellairis, Chipotle Mexican Grill, Combo King Restaurant, Dazzle Wireless Co, Express, Fingers &amp; Toes, Foot Locker, Forever 21, Gamestop, Gold Rush Jewelers, Great Steak, Gymboree, H&amp;M, Lenscrafters, Mall at Northgate The, Marin Link, Northgate Beauty, Pacsun, Panera Bread, Payless Shoesource, Peets Coffee &amp; Tea, Radioshack, Regis Salons, Sbarro Pizza, Sees Candies, Shiekh Shoes LLC, Shogun, Sole Desire Shoes, Subway Sandwiches, Sunglass Hut, The Childrens Place, Things Remembered, Tillys, TMobile, Tomatina Restaurant, US Bank, Vans, Verizon Wireless, Victorias Secret, Wetzels Pretzels, Zee Jewelers, Zumiez  6000 Gap  7000 Century Northgate 15 Theatres  8950 Mens Wearhouse  9000 H&amp;R Block, Sears, Sears Optical, Seliz Aceuisition</p>

Year	Source	Discussion
2013	City Directory	<p><b><u>Adjacent Properties:</u></b>            921 Del Presidio Blvd: 76 Terra Linda            930 Del Presidio Blvd: Mlk Smog Shop Test Only, Northgate Exxon, Northgate Valero Smog Shop, Northgate Valero &amp; Food Mart            949 Del Presidio Blvd: Chevron            950 Del Presidio Blvd: Northgate Shell</p>

#### 4.7 Historical Summary

The Subject Property was agriculturally developed land from at least 1914 to 1952. Portions of the Subject Property appear to have historically been used as agricultural grazing land. Based on the subsequent property-wide grading and current property-covering improvements, it is unlikely that potential agricultural residue, if any, would impact the Subject Property. This historical use is a *de minimis* condition.

From at least 1963, the Subject Property has been developed with portions of the current Northgate Mall. Since 1993, the Subject Property has been fully developed with its current improvements – consisting of a multi-building retail complex with paved parking areas. On the Subject Property, the Sears Automotive Center at 9000 Northgate Drive appears to be a potential concern as discussed in Sections 2.2, 3.1, 5.7, 6, and 7. In the Subject Property vicinity, several adjacent or nearby properties of potential concern were identified. However, these are sufficiently downgradient or far enough away that they are unlikely to impact the Subject Property, and therefore not of concern.

Sears Auto Center and Jiffy Lube both have a history on the Southeast corner of the Subject Property. These operations have the potential to result in soil and groundwater impact and are discussed in Section 3.1 and 5.7. A cleaner is reported to have occupied an on-property facility at 8985 Northgate Mall Drive during 2003-2004 (City Directories). It is unknown where this business was specifically located or if potentially hazardous cleaning chemicals were present.

## **Section 5:** User Provided Information

---

### 5.1 Environmental Liens or Activity and Use Limitations

A search for environmental liens and activity and use limitations (AULs) encumbering the title of the Subject Property was conducted by EDR. The lien search was conducted based on the six APNs of the Subject Property.

No environmental liens or AULs were found for the Subject Property parcels. A copy of the Lien and AUL Search Report is included in *Appendix F*.

### 5.2 Specialized Knowledge or Experience

The User reported that they did not have specialized knowledge or experience related to the Subject Property or nearby properties with respect to environmental due diligence concerns, other than the information contained in the User Provided documents, some of which are summarized in Section 5.7.

### 5.3 Relationship of Purchase Price to Fair Market Value

The User reported that to their knowledge the price of the Subject Property reasonably reflects the fair market value of the property, and the Subject Property has not been devalued because contamination is known or believed to be present at the Subject Property.

### 5.4 Commonly Known or Reasonably Ascertainable Information

The User did not possess knowledge of the past uses, specific chemicals (past or present), spills or other chemical releases or environmental cleanups, other than the information contained in the User Provided documents, some of which are summarized in Section 5.7.

### 5.5 Obvious Presence of Likely Presence of Contamination

Based on their knowledge and experience, the User did not indicate that there were any obvious indicators that point to the presence or likely presence of releases at the Subject Property, other than the information contained in the User Provided documents, some of which are summarized in Section 5.7.

### 5.6 Proposed Use

This Phase I ESA was requested as part of a property transfer involving the Users of this report.

## 5.7 User Provided Documents

As part of the Phase I ESA, TOR reviews relevant documentation, specialized knowledge, and/or commonly known information available from Glaser Weil and MGP pertaining to the Subject Property. User Provided information is contained in *Appendix H*.

Glaser Weil and MGP provided the following documents to TOR for review:

**1. Marin County Environmental Health Services, Permit to Remove Underground Storage Tank and Application, 5 August 1986, 2 p.**

The permit and application describe three tanks consisting of two 500-gallon capacity tanks and a single 1,000-gallon capacity tank, used to store bulk and waste oil, at a Sears Automotive located at 9000 Northgate Mall. This is the permit to remove USTs, not the verification that any USTs were removed. Tank IDs included 2929001, 2929002, and 2929003 which were single walled tanks installed in 1972.

**2. Marin County Environmental Health Services, Clearance, 2 March 1987, 1 p.**

This document reports analysis indicates “a safe level or absence of any residual of the product formerly stored in underground storage tanks at this location”, 9000 Northgate Mall. It does not specify whether this “clearance” is for soil or groundwater samples, the concentrations or compounds which were detected, if any, or which underground storage tanks this letter is referencing

**3. The Macerich Company, Inquiry as to Status of USTs, 25 November 1992, 1p.**

This document from the owner (Macerich) to tenant (Sears) requests information regarding the testing and status of USTs at the Northgate Mall. Macerich believed Sears was the owner of two underground gasoline storage tanks (12,000 gallons) and one underground waste oil tank, and that the three tanks had been removed by Sears as of the date of the letter.

**4. ATC Diagnostic, Phase I Environmental Site Assessment, 5800 Northgate Drive, San Rafael, California, for Macerich Company, 12 August 1993, 25 p.**

This report concludes that the project area, which specifically excludes the Sears Department Store and its facilities, “does not appear to be environmentally threatened” by the cross-gradient gasoline stations north of the Subject Property. It mentions the Sears Automotive Operation and former gasoline station on the Subject Property was closed in 1986. Even though no information regarding soil and/or groundwater quality for the site was available, ATC Diagnostic says about the Automotive Center “at the downgradient boundary of the Project Area, and a petroleum release at this site would likely have minimal impact to the Project Area.”

**5. Flour Daniel GTI, Dispenser Island and Product Line Removal Report, Sears Store 1528, 9000 Northgate Mall, San Rafael, CA, 1 July 1996, 80 p.**

This report describes testing areas that product equipment had previously been removed from. It concluded that low concentrations of total recoverable petroleum hydrocarbons were detected near a former used oil pipeline, but not other areas including pump islands.

**6. Dames & Moore, Hydraulic Lift Removal and Site Remediation Activities, Sears Store #1528, 9000 Northgate Mall, San Rafael, CA, 7 February 1997, 49 p.**

This report describes the removal of three of 19 hydraulic lifts in a two-story automotive service center with materials storage area. Sampling to a maximum depth of 7 feet near (typically deeper) subgrade hydraulic hoists detected some oil-range hydrocarbons at each hoist. These hydrocarbon concentrations exceeded typical regulatory action levels at two of the hoists. Polychlorinated biphenyls (PCBs) and a semi-volatile organic were also detected. The three hoists and some impacted material, thought to exceed regulatory thresholds, were subsequently removed. It seems likely that similar conditions would exist near the remaining hoists, and that there is a potential for deeper than explored contamination.

**7. Fault Line Associates, Inc., Environmental site Assessment Report, Rite Aid Store Site, Northgate @ Las Gallinas, San Rafael, CA, 4 August 1998, 51 p.**

This report concluded that the subject of its investigation, which appears to be only a portion of paved parking area on the northwest corner of the Northgate Mall, was not obviously impacted by activities there, but recommended groundwater sampling to test for potential off-property impacts. However, these potential off-property sources appear to be down gradient.

**8. IT Group, Request for Closure, Sears Roebuck & Co Automotive Center No 1528, 9000 Northgate Mall, San Rafael, CA, 23 March 1999, 57 p.**

This request, addressed to the Fire Department, asks for closure of a regulatory investigative case of three underground storage tanks – now reported to have contained gasoline, oil and waste oil - and associated equipment reported to have been removed in 1994. This document describes that soil testing beneath fuel dispensers and product pipelines was also conducted in 1994, and that in 1995 about 32 cubic yards of hydrocarbon-impacted soil was removed from the property – though some residual contamination remains.

**9. City of San Rafael, response to Request for Closure, Sears Roebuck & Co Automotive Center No 1528, 9000 Northgate Mall, San Rafael, CA, 2 November 1999.**

To consider the requested closure, the city asked analytical report from the 1985 tank excavations and excavated stockpiles, documentation of one 1,000-gallon tank and two 530-gallon tanks, analytical reports from the 1987 tank removal, manifests for the removed soil, and a boring to test soil and water for gasoline oxygenates.

- 10. City of San Rafael, New Landowner and Participant Requirements for Sears Roebuck & Co Automotive Center No 1528, 9000 Northgate Mall, San Rafael, CA, 2 November 1999.**

This correspondence, addressed to IT Group, informs it of required actions by the property owner to comply with closure activities for the tanks in question.

- 11. City of San Rafael, Review for Response to Request for Closure, Sears Roebuck & Co Automotive Center No 1528, 9000 Northgate Mall, San Rafael, CA, 16 November 1999, 3 p.**

This correspondence reiterates the previously requested analytical report from the 1985 tank excavations and excavated stockpiles, documentation of one 1,000-gallon tank and two 530-gallon tanks, analytical reports from the 1987 tank removal, manifests for the removed soil, and a boring to test soil and water for gasoline oxygenates. It also states that a provided deed notification form needs to be filled-in and returned.

- 12. URS, Sears Roebuck & Co Automotive Center No 1528, 9000 Northgate Mall, San Rafael, CA, 15 October 2002, 19 p.**

In this transmittal, URS responded to the City of San Rafael requested items, except 1987 analytical reports – which it has not been able to locate. URS reports that it believes five underground storage tanks had been located on the Subject Property: two gas tanks; two oil tanks; and one waste oil tank.

- 13. RGA Environmental, Hazardous Materials Survey, The Mall at Northgate, San Rafael, CA, 13 March 2008, 4 p.**

This document describes that small quantities of potentially hazardous materials, and lead in some paint was reported at the Subject Property.

- 14. Conestoga-Rovers & Associates, Second Quarter 2008 Groundwater Monitoring Report, Chevron Service Station #9-3553, 949 Del Presidio Boulevard, San Rafael, California. 6 August 2008. 71p.**

Figure 3 shows an interpretation of groundwater flow direction near a Chevron Service station across Las Gallinas Avenue, adjacent to the north of the Subject Property. Groundwater flow is shown generally directed northwestward. However, in a portion of the area shown, flow is locally directed south towards Las Gallinas Avenue and the Subject Property.

- 15. Groundwater & Environmental Services, Inc. Valero Marketing and Supply Company, Second Quarter 2008 Groundwater Monitoring Report, Valero Station #13781, 930 Del Presidio Blvd., San Rafael, California. 19 August 2008, 107p.**

This report includes Figure 3 which shows chemicals detected groundwater near a Valero Service station across Las Gallinas Avenue, adjacent to the north of the Subject Property. Two tested locations, AE12 and AE13, appear to potentially be at the northern perimeter of the Subject Property. Ninety-nine micrograms per liter of diesel fuel is indicated to have been detected at location AE13 near the Subject Property perimeter. This information suggests the

Subject Property may have been impacted by diesel fuel from an off-property source, albeit at concentrations that are less than typical regulatory levels of concern. Other chemicals are not indicated to have been detected near the Subject Property perimeter.

16. **Conestoga-Rovers & Associates, Groundwater Monitoring Report - Third Quarter 2008, Shell-Branded Service Station, 950 Del Presidio Boulevard, San Rafael, California. 22 October 2008. 31p.**

Figure 2 shows an interpretation of groundwater flow direction on a portion of a shell Service Station, to the north of the Chevron Service station across Las Gallinas Avenue, adjacent to the north of the Subject Property. Groundwater flow in the relatively small portion of this facility shown is directed west-southwestward. This area is only a portion of the area shown in the above summarized Chevron Flow Map.

17. **Bureau Veritas North America, Inc., Phase I Environmental Site Assessment Report, Mervyn's Department Store Site, 5010 Northgate Mall, The Mall at Northgate, San Rafael, CA. 5 January 2009, 279 p.**

This assessment concludes it has revealed no evidence of recognized environmental conditions in connection with the property, which is only the Mervyn's Store portion of the mall.

18. **AEI Consultants, Phase I Environmental Site Assessment, Northgate Mall, 5800 Northgate Mall, San Rafael, CA 94903, 6 August 2009, 454 p.**

This assessment concludes the remaining hydraulic hoists and associated contamination, an oil/water separator, and the history of underground storage tanks and their unresolved disposition – all at the Sears Automotive Center – are Recognized Environmental Conditions.

19. **ATC Associates, Inc., Limited XRF Paint Sampling – Northgate Mall, 5800 Northgate Mall, San Rafael, CA 94903, ATC Project 75.22103.0001, 8 p.**

This transmittal summarizes the results of testing paint for lead content in anticipation of renovations. Painted at seven locations is reported to contain lead, and be in poor condition.

20. **Sigma Engineering, Inc., Phase II Environmental Site Assessment Recommendations, Sears Automotive Center, Northgate Mall, 9000 Northgate Mall, San Rafael, CA 94903, 20 October 2009, 2 p.**

This document describes investigative recommendations consisting of: monitoring for impacts near drains and oil/water should they be exposed by future remodeling; monitor existing wells for groundwater - and if none is found abandon them; and disposing drummed soil cutting. It also notes that additional investigation may be required to further investigate previously removed tanks.

21. **Sigma Engineering, Inc., Phase II Environmental Site Assessment Report, Sears Automotive Center, Northgate Mall, 9000 Northgate Mall, San Rafael, CA 94903, 20 October 2009, 111 p.**

This reports investigation of the former fueling area (former tanks and pump islands) and existing auto repair shop including hydraulic lifts, trench drain and 3-stage clarifier. It concluded

that, although low concentrations of oil were detected, the investigated areas had not been significantly impacted.

- 22. PARC Services, Inc. Job Book for Hazardous Materials Removal & Disposal, The Mall at Northgate – Various Areas, San Rafael, California. 8 October 2014. 37 p.**

This appears to be a description of work and procedures to remove small amounts of stored maintenance and landscaping chemicals from the Subject Property.

- 23. Macerich. Northgate Mall Site Plan. 20 May 2016. 1p.**

Contains identification of mall layout and current mall tenants.

- 24. Commonwealth Land Title Insurance Company. Commitment for Title Insurance. 19 October 2016. 37p.**

- 24. JRN Civil Engineers. ALTA/NSPS Land Title Survey, 5800 Northgate Mall, San Rafael, California. 23 November 2016. 3p.**



## **Section 6:** Agency Records Review

---

TOR used the following agency sources to obtain information on the Subject Property and surrounding area:

- **Department of Oil, Gas & Geothermal Resources (DOGGR):** According to the online DOGGR Well Finder map, no oil and gas wells are present on the Subject Property.
- **California Department of Water Resources:** geologic information.
- **State Water Resource Control Board (SWRCB):** hydrogeologic information.
- **State Water Resources Control Board (SWRCB) GeoTracker Database:** Information on the Subject Property and nearby facilities. All sites identified in GeoTracker were identified in the EDR Radius Report and are discussed in Section 3.2. Pertinent agency records are provided in *Appendix I*. NFA documents for adjacent gas stations (76, Exxon, Chevron, and Shell) were able to be downloaded from GeoTracker in a file format which could be subsequently added to the Appendix of this report. These documents are available online from GeoTracker under each of the individual site documents lists. Global IDs for these sites are given in Section 5.
- **Department of Toxic Substance Control (DTSC) ENVIROSTOR Database:** No sites were identified on the Subject Property or in the immediate vicinity. The EnviroStor map of the Subject Property and vicinity is provided in *Appendix I*.
- **City of San Rafael Fire Department:** Review of City of San Rafael permit files indicates the permit for a cleaner at 8985 Northgate Mall address was being held up in 2005 because of because of CUPA permit application paperwork. A “Correction Notice” was also issued dated 1987 and 1991 based on improper fire safety equipment. The information suggests there may have been a cleaner present for over 20 years, but no other information exists. Conversely, based on the single listing in the historical city directory, it is not clear that it was in operation. Dated information is conflicting as well.

## Section 7: Interviews and Subject Property Reconnaissance

### 7.1 Interview

Jeffrey Borum of TOR interviewed a representative of the current owner of the Subject Property, Mr. James Landry with Macerich on November 21, 2016. Mr. Landry indicated that he was a new employee and had been overseeing the property management for about six months. He was unaware of any tenants that used stored or disposed of hazardous substances except for the Sears Facility. Mr. Landry was unaware of any hazardous substance or petroleum product concerns on the Subject Property or vicinity.

Jeffrey Borum of TOR performed the Subject Property reconnaissance on November 21, 2016. Visual observations noted during the ground reconnaissance are included in the table below. Photographs of Subject Property are included in *Appendix J*.

**Subject Property Reconnaissance Summary Table**

Feature / Characteristic	Y/N	Comments
Current Use of Subject Property	Y	Retail Shopping Mall
Vacant Spaces / Undeveloped Areas / Wetlands	Y	Vacant retail spaces as indicated in Section 2.2. No vacant/undeveloped portions of the Subject Property.
Landscaping ( <i>potential pesticide use</i> )	Y	Minor perimeter landscaping
Parking Lots / Structures ( <i>potential for vapor intrusion or chemical spills</i> )	Y	Paved parking and vehicle access surround the buildings. No staining of concern was noted.
Previous Uses or Investigations		
Concrete pads ( <i>associated with electrical systems or large machinery</i> )	N	None observed
Former Pump Islands	N	Not observed or reported
Fill Ports ( <i>small manholes associated with USTs</i> )	N	None observed or reported
Vent Pipes ( <i>associated with USTs</i> )	N	None observed or reported
Former Building Foundations	N	Not observed or reported
Drums and Containers	N	FOG restaurant waste and Sears Auto/Appliance Centers
Sumps	N	Sears Department Store
Clarifiers	Y	In-ground restaurant grease interceptors and Sears Auto Center in-ground clarifier present north side of the Auto Center building. (REC)
Hoists or Lifts ( <i>often associated with hydraulic fluids &amp; auto repair</i> )	Y	Sears Auto Center southeast corner of property (REC)
Concrete / Asphalt patches	Y	Typical patching in asphalt and concrete vehicle access and parking areas.
Monitor/Supply/Disposal Wells	Y	Two groundwater monitoring wells were observed north of the Sears Auto Center associated with previous gas station.

### Subject Property Reconnaissance Summary Table

Feature / Characteristic	Y/N	Comments
<b>Containers / Containment</b>		
Aboveground Storage Tanks (ASTs)	Y	Sears Auto Center (fresh oil/waste oil).
Underground Storage Tanks (USTs)	Y	One indicated by GPR survey south side of Sears Auto Center
Hazardous Chemicals ( <i>Storage, Use, Disposal</i> )	Y	Noted hazardous materials limited Sears Department Store/Service-Garden Center/Sears Auto Center. (REC).
Petroleum Hydrocarbons	Y	Sears Auto Center/Sears Dept Store/Sears Service-Garden Center (vacant building) (REC).
Pesticide Usage or Storage	N	Not observed other than contracted pest control devices.
Unlabeled Containers/Substances	N	Not observed
Solid Waste Storage ( <i>i.e. bins</i> )	Y	Municipal waste managed in dumpsters.
Septic Tanks	N	Not observed
Berms ( <i>potential secondary containment</i> )	N	Not observed
<b>Potential Waste Disposal Systems / Containment</b>		
Waste Water Generation	Y	Domestic wastewater generated from sink/toilets was reported to be connected to the sanitary sewer.
Pits, Ponds, Lagoons	N	Not observed
Pools Of Liquid	N	Not observed
Floor Drains	Y	Sears Auto Center/Sears Dept Store/Sears Service-Garden Center.
Drainage Systems ( <i>i.e. ditches</i> )	N	None observed
Dumping or Filling Activities ( <i>i.e. soil or debris piles</i> )	N	Not observed
Roads And Trails With No Apparent Purpose ( <i>potential for illicit dumping</i> )	N	Not observed
<b>Potential Evidence for Chemical Impacts</b>		
Materials Spills	N	Not observed.
Unusually Stained or Corroded Pavement or Flooring	Y	Sears Auto Center/Sears Dept Store/Sears/Service-Garden Center
Odors	N	Not observed
Air Emissions	N	Not observed
Interior water damage / mold ( <i>potential pathway for impacts</i> )	N	Water intrusion not indicated to be a problem at the site. Mold not observed.
Stained or Disturbed Soil	N	Not observed
Stressed Vegetation	N	Not observed
<b>Non ASTM items &amp; Miscellaneous</b>		
Electrical Transformers (PCBs)	Y	Pad mounted transformer maintained by the municipal utility. Labeled "No PCBs". No RECs noted.
Florescent Lighting (PCBs)	Y	Florescent lights used in interior spaces. Based on 1988 to 1996 construction date of onsite building, PCB ballasts are not likely present in fixtures.
Suspect Asbestos-Building Materials	--	Not in scope. ~1969-2001 date of construction of buildings.
Water damage / Mold	Y	Sears Auto Center/Sears Service-Garden Center
Suspect Lead-Based Paint	--	Not in scope. ~1960s date of construction for buildings. Potential exists

### Subject Property Reconnaissance Summary Table

Feature / Characteristic	Y/N	Comments
Fiber Optics Lines	N	Not observed
Heating Systems (associated with heating oil, gas, electric or steam radiators)	Y	Sears Dept Store
High Voltage Power Lines/ Magnetic Fields	N	Not observed
Cellular Phone Tower	N	Not observed
Neighboring Dry Cleaners	N	None noted
Neighboring Property USTs	Y	Across Las Gallinas Ave to north of Subject Property
Any sites NOT listed in EDR? Incorrect addresses?	N	

## **Section 8:** Historical Materials of Concern

---

### 8.1 Suspect Asbestos-Containing Materials

While the use of asbestos in the manufacture of most building materials has not been fully prohibited by law, the use of asbestos, for the most part, has voluntarily been discontinued since the late 1970s. Some non-friable materials, such as roofing material and floor coverings (floor tile and mastic) may have been manufactured with asbestos materials and may have been used into the early 1980s. Given that the Subject Property was first developed in approximately 1963, regulated asbestos materials are likely present. TOR was provided with 69 documents issued between 1989 and 2015 that document ACM removal completed at Northgate Mall. The removals were done piecemeal to accommodate remodel/redevelopment work through the years. Suspect materials should always be characterized, tested and planned for, monitored and documented as with any removal or maintenance activities involving ACMs.

### 8.2 Lead-based Paint

In 1978, the Consumer Products Safety Commission banned paint (LBP) and other surface coating materials containing lead. Because the property was first developed in approximately 1963, lead-based paint may be present. Documents provided to TOR indicate some of this material was tested and identified for operations and maintenance management; however, TOR is not aware of the status. Suspect materials should always be characterized, tested and planned for, monitored and documented as with any removal or maintenance activities involving LBP.

### 8.3 PCB Equipment

Polychlorinated biphenyls (PCBs) were historically used as coolants and lubricants in transformers, capacitors, and other electrical equipment beginning in 1929 because they do not burn easily and serve as a good insulating material, but have been phased-out of use since being banned in 1979. The transformers located onsite were maintained by the public electrical utility (PG&E) and one was labeled (label peeling off) "No PCBs". Visually obvious indications of the utility-owned transformer reported on the ERNS list (see Site A3 Northgate Mall, Section 3.1) to have leaked 125 gallons of mineral oil into a subgrade vault during 1997 were not apparent. Documentation indicates PG&E removed PCB oils from three transformers on site in 1983.

Fluorescent light fixtures were observed in the ceilings of the buildings as well as around the lighted parking lot areas. PCBs are known to be present in fluorescent light ballasts and electric transformers; although, there were no documented or observed releases of PCBs on the Subject Property at the time of the site visit. Documentation indicates at least some of these were removed in the early 1990s. Proper handling and disposal procedures are required when handling these materials.

## 8.4 Radon

The Federal Environmental Protection Agency placed Marin County in Radon Zone 3 (indoor air average level less than two pCi/L). Ten federal test of radon in first floor living areas within zip code 94903 revealed an average concentration of 1.930 pCi/L with 80% of the tests below 2 pCi/L and 20% of the tests between 4 and 20 pCi/L. EDR indicated he CA Radon state database for zip code 94903 contained 31 tests including 4 tests resulting in greater than 4 pCi/L. This information is not specific to the Subject Property and site-specific testing would be required to evaluate any risk from radon.

## 8.5 Mold

TOR did observe visible evidence of water intrusion or mold growth during the site visit in the Sears Auto Center as well as the Sears Appliance Service Center.

TOR did not (i) perform a mold/fungi inspection, (ii) perform any building material surface mold sampling, or (iii) perform air sampling for mold spores at the Subject Property as part of this Phase I ESA. The property is developed and includes air conditioner and refrigeration facilities that are sometime responsible for mold development. Any maintenance, renovation, or construction activities involving the structures should include inspections for mold development prior to initiation. Employee complaints or observations in this regard should also be investigated and appropriately mitigated for the protection of human health.

## **Section 9:** Conclusions and Recommendations

---

TOR conducted the Phase I ESA in conformance within the scope and limitations of ASTM E1527-13 standard practice for environmental site assessments for the Northgate Mall retail center, located north and east of Northgate Drive and south and west of Las Gallinas Avenue in San Rafael, California 94903. Any exceptions or deletions from this practice are detailed in Section 10 of this report.

### 9.1 Conclusions

#### **Recognized Environmental Conditions (RECs)**

As defined by ASTM, a *REC* is “the presence or likely presence of any hazardous substances or petroleum products in, on, or at a property: (1) due to release to the environment; (2) under conditions indicative of a release to the environment; or (3) under conditions that pose a material threat of a future release to the environment. *De minimis* conditions are not recognized environmental conditions.”

#### **Onsite RECs**

This Phase I ESA revealed the following *RECs* on the Subject Property:

##### Former Sears Service and Garden Center

- Hazardous materials stored and spilled in former Sears Appliance Center.

##### Sears Department Store Basement

- Hydraulic oil accumulations in elevator motor rooms, and
- Hazardous waste storage room.

##### Sears Automotive Center

- Known residual and likely additional oil impacts from former and current hydraulic lifts; and
- Open regulatory underground storage tank closure investigation case.
- Suspect leaking elevator used for tire storage on second level of building.
- Stained and etched concrete in battery storage room.
- Oily residues in oil storage areas.
- Incomplete records with respect to disposition of USTs associated with this facility.

- An underground three stage clarifier at the former Sears Automotive Center is a potential source of subgrade chemical impacts.

### **Offsite RECs**

This assessment has revealed no offsite *RECs* in connection with the Subject Property.

### **Historical Recognized Environmental Conditions (HRECs)**

As defined by ASTM, an *HREC* is: “a past release of any hazardous substances or petroleum products that has occurred in connection with the property and has been addressed to the satisfaction of the applicable regulatory authority or meeting unrestricted use criteria established by a regulatory authority, without subjecting the property to any required controls (for example, property use restrictions, activity and use limitations, institutional controls, or engineering controls).”

This assessment has revealed no *HRECs* in connection with the Subject Property.

### **Controlled Recognized Environmental Conditions (CRECs)**

As defined by ASTM, a *CREC* is: “a *REC* resulting from a past release of hazardous substances or petroleum products that has been addressed to the satisfaction of the applicable regulatory authority (for example, as evidenced by the issuance of a no further action letter or equivalent, or meeting risk-based criteria established by regulatory authority), with hazardous substances or petroleum products allowed to remain in place subject to the implementation of required controls (for example, property use restrictions, activity and use limitations, institutional controls, or engineering controls).”

This assessment has revealed the following offsite *CRECs* in connection with the Subject Property:

- Ninety-nine micrograms per liter (ug/L) of diesel fuel, a concentration less than the typical regulatory threshold of concern, is reported to have been detected during 2008 in groundwater immediately north of the Subject Property boundary (GES, 2008). This impacted groundwater appears to be related to releases from gas stations across Las Gallinas Avenue and have been designated as closed LUST sites by the State Water Resources Control Board.

### **Notable Findings**

Findings that are not *RECs*, *HRECs*, or *CRECs*, but do have some potential to affect the Subject Property in the context of environmental due diligence are identified as *Notable Findings* for the purpose of this report.

This assessment has revealed the following *Notable Findings*:



Findings that are not *RECs*, *HRECs*, or *CRECs*, but do have some potential to affect the Subject Property in the context of environmental due diligence are identified as *Notable Findings* for the purpose of this report.

This assessment has revealed the following *Notable Findings*:

- A cleaner is reported to have occupied an on-property facility at 8985 Northgate Mall Drive during 2003-2004. It is unknown where this business was specifically located or if potentially hazardous cleaning chemicals were present. Review of City of San Rafael permit files indicates the permit for a cleaner at this address was being held up because of because of CUPA permit application paperwork. A “Correction Notice” was also issued dated 1987 and 1991 based on improper fire safety equipment. Internet research suggested the business did pressing but were only “agents” of the cleaner. Based on the single listing in the historical city directory, it is not clear that it was in operation. Dated information is conflicting as well. No other information was found during the time for this assessment.
- 125 gallons of potentially PCB-containing mineral oil is reported to have leaked from a Pacific Gas & Electric owned and operated transformer into a subgrade utility vault during 1997.
- Below grade groundwater sump pumps are operated as needed to prevent flooding in the basement of the Sears department store. Sampling of water from the groundwater sump pumps is recommended for compliance with regulatory storm water discharge requirements and to evaluate impacts related to operations within the basement of the Sears department store.
- 125 gallons of potentially PCB-containing mineral oil is reported to have leaked from a Pacific Gas & Electric owned and operated transformer into a subgrade utility vault during 1997.
- Below grade groundwater sump pumps are operated as needed to prevent flooding in the basement of the Sears department store. Sampling of water from the groundwater sump pumps is recommended for compliance with regulatory storm water discharge requirements and to evaluate impacts related to operations within the basement of the Sears department store.

## 9.2 Recommendations

Based on the conclusions provided above, TOR recommends further investigation of the identified Onsite *RECs*.

### **Former Sears Service/Garden Center**

Assessment of soil conditions beneath the location of the hazardous waste storage area for impacts related to total petroleum hydrocarbons (TPH) and volatile organic compounds (VOCs). If high levels of TPH are revealed, recommend additional analysis for the potential presence of polychlorinated biphenyls (PCBs).

### **Sears Department Store Basement**

Areas requiring further assessment and testing included the elevator motor rooms, the hazardous waste storage area, and the groundwater pumping rooms. The elevator rooms and any other elevators within the store whose motors were not observed during the site walk, should be evaluated as well. Soil beneath these systems should be tested for TPH and PCBs. In addition, sampling of water from the groundwater sump pumps is recommended for compliance with regulatory discharge requirements and to evaluate impacts related to operations within the basement of the Sears department store.

### **Sears Automotive Center (SAC)**

The available information surrounding the SAC includes several data gaps and incomplete regulatory compliance conditions.

#### Hydraulic Lifts

There are 14 remaining lifts and TOR recommends they be removed from the property and that residual impacts to surrounding soil be remediated to concentrations in conformance with regulatory requirements. If residual soil impacts above regulatory requirements are discovered, remediation and regulatory site closure should be obtained.

#### Underground Storage Tanks

Up to eight USTs were reportedly installed at the SAC. Information surrounding their removal is missing or not available. SEI completed a geophysical survey areas north of the SAC building. TOR recommends the geophysical survey on the west, east and south sides of the SAC building to complete the UST screening evaluation.

#### Underground Three-Stage Clarifier

TOR is not recommending any further testing around the clarifier until it is ready for removal. This improvement should be removed from the site when the SAC ceases operation. Removal should include confirmation soil sampling to indicate any residual soil impacts have been remediated in accordance with regulatory requirements.

#### Battery Storage Room

Staining on the floor in this area suggests a potential for impacts of metals including lead to be present. Concrete slab floor in the battery storage room should be chip sampled and analyzed for metals including lead.

*Auto Shop Floor and Sunken Work Bay*

The SAC auto shop maintenance floor as well as the sunken floor auto service work bay (northwest corner of the SAC building) may contain residual VOC impacts that could compromise indoor air quality especially if the site is later redeveloped for a different land use. Although SEI tested discrete soil samples for VOCs, they did not evaluate for potentially hazardous soil gas. Soil samples are location specific and can miss detection of point sources that could be present in adjacent soil. TOR recommends a soil gas assessment for VOCs be completed in the SAC building, including the sunken work bay.

*Southwest New and Waste Oil Storage Area*

This area located on the southwest side of the building has not yet be evaluated for chemical releases. TOR noted the improper storage of drums as well as the oily condition of the concrete slab floors at this location. Evaluation of both soil and soil gas in this area is recommended.

## **Section 10:** Deviations

---

No deviations from the ASTM E1527-13 standard practice for environmental site assessments were made during the preparation of the Phase I ESA portion of this report.

The history of the Property was researched back to the first developed use, which occurred sometime between 1914 (vacant and undeveloped/unimproved) and 1963 when some grading was noted on the Subject Property. Based on this data, there is no data failure that represents a *REC* for the Subject property.

When conducting the historical review, intervals of not greater than five years were researched, unless the use of the Property was unchanged over a period of longer than five years. Based on the available data, there were gaps that did exceed the 5-year interval. However, these gaps did not significantly impact the assessor's ability to identify a satisfactory history of Subject Property use and the potential for impacts from to the Subject Property.

No further historical data sources were evaluated, because: (1) they were not *reasonably ascertainable*, and/or (2) the assessor's experience indicates that additional available sources were not likely to be sufficiently useful, accurate, or complete in terms of satisfying the historical research objectives. Based on these two criteria, no attempt was made to evaluate the following historical sources:

- Recorded Land Title Records
- Property Tax Files
- Zoning/Land Use Records
- Other Historical Sources, including miscellaneous maps, newspaper archives, Internet sites, community organizations, local libraries, historical societies, and current owners/occupants of neighboring parcels.

## **Section 11:** References

---

### Published References

- California Regional Water Quality Control Board, San Francisco Bay Region (SFB-RWQCB).** 14 April 2009. *Case Closure for 930 Del Presidio Boulevard, San Rafael, Marin County.* 9p.
- SFB-RWQCB.** 22 March 2010. *Case Closure Letter for Underground Storage Tank, 76 Station #4774, 921 Del Presidio, San Rafael, Marin County.* 10p.
- SFB-RWQCB.** 20 February 2014. *Closure Letter for Chevron Station, 949 Del Presidio Boulevard, San Rafael, Marin County.* 8p.
- SFB-RWQCB.** 29 May 2014. *Closure Letter for the Shell Gas Station, 950 Del Presidio, San Rafael, Marin County.* 9p.
- Environmental Data Resources, Inc. (EDR).** 28 November 2016. *EDR Aerial Photo Decade Package.*
- EDR.** 28 November 2016. *EDR Building Permit Report.*
- EDR.** 28 November 2016. *EDR Certified Sanborn Map Report.*
- EDR.** 28 November 2016. *EDR Historical Topo Map Report with QuadMatch.*
- EDR.** 28 November 2016. *EDR Property Tax Map Report.*
- EDR.** 28 November 2016. *EDR Radius Map Report with GeoCheck.*
- EDR.** 29 November 2016. *EDR City Directory Image Report.*
- EDR.** 6 December 2016. *EDR Environmental Lien and AUL Search.*
- Groundwater and Environmental Services, Inc. (GES).** 19 August 2008. *Valero Marketing and Supply Company, Second Quarter 2008 Groundwater Monitoring Report, Valero Station #13781, 930 Del Presidio Blvd., San Rafael, California.* 107p.
- United States Department of Agriculture (USDA).** Soil Conservation Service Electronic Database References.

### Electronic References

<http://www.conservation.ca.gov/dog/Pages/Index.aspx>


<http://www.envirostor.dtsc.ca.gov/public/>

<http://geotracker.waterboards.ca.gov>

**Section 12:** Signature(s) of Environmental Professional(s)

---

I declare that, to the best of my professional knowledge and belief, I meet the definition of Environmental professional as defined in Section 312.10 of 40 CFR 312 and I have the specific qualifications based on education, training, and experience to assess a property of the nature, history, and setting of the Subject Property. I have developed and performed the all appropriate inquiries in conformance with the standards and practices set forth in 40 CFR Part 312.



---

**Jeffrey D. Borum, P.G.**

Date: 15 December 2016

## **Appendix A**

---

### ***EDR Radius Map Report With GeoCheck***

**Northgate Mall**

5800 NORTHGATE DR  
SAN RAFAEL, CA 94903

Inquiry Number: 4789862.2s  
November 28, 2016

**The EDR Radius Map™ Report with GeoCheck®**



6 Armstrong Road, 4th floor  
Shelton, CT 06484  
Toll Free: 800.352.0050  
[www.edrnet.com](http://www.edrnet.com)



# TABLE OF CONTENTS

<u>SECTION</u>	<u>PAGE</u>
Executive Summary .....	ES1
Overview Map .....	2
Detail Map .....	3
Map Findings Summary .....	4
Map Findings .....	8
Orphan Summary .....	223
Government Records Searched/Data Currency Tracking .....	GR-1
 <b><u>GEOCHECK ADDENDUM</u></b>	
Physical Setting Source Addendum .....	A-1
Physical Setting Source Summary .....	A-2
Physical Setting SSURGO Soil Map .....	A-6
Physical Setting Source Map .....	A-10
Physical Setting Source Map Findings .....	A-12
Physical Setting Source Records Searched .....	PSGR-1

***Thank you for your business.***  
 Please contact EDR at 1-800-352-0050  
 with any questions or comments.

### Disclaimer - Copyright and Trademark Notice

This Report contains certain information obtained from a variety of public and other sources reasonably available to Environmental Data Resources, Inc. It cannot be concluded from this Report that coverage information for the target and surrounding properties does not exist from other sources. **NO WARRANTY EXPRESSED OR IMPLIED, IS MADE WHATSOEVER IN CONNECTION WITH THIS REPORT. ENVIRONMENTAL DATA RESOURCES, INC. SPECIFICALLY DISCLAIMS THE MAKING OF ANY SUCH WARRANTIES, INCLUDING WITHOUT LIMITATION, MERCHANTABILITY OR FITNESS FOR A PARTICULAR USE OR PURPOSE. ALL RISK IS ASSUMED BY THE USER. IN NO EVENT SHALL ENVIRONMENTAL DATA RESOURCES, INC. BE LIABLE TO ANYONE, WHETHER ARISING OUT OF ERRORS OR OMISSIONS, NEGLIGENCE, ACCIDENT OR ANY OTHER CAUSE, FOR ANY LOSS OF DAMAGE, INCLUDING, WITHOUT LIMITATION, SPECIAL, INCIDENTAL, CONSEQUENTIAL, OR EXEMPLARY DAMAGES. ANY LIABILITY ON THE PART OF ENVIRONMENTAL DATA RESOURCES, INC. IS STRICTLY LIMITED TO A REFUND OF THE AMOUNT PAID FOR THIS REPORT.** Purchaser accepts this Report "AS IS". Any analyses, estimates, ratings, environmental risk levels or risk codes provided in this Report are provided for illustrative purposes only, and are not intended to provide, nor should they be interpreted as providing any facts regarding, or prediction or forecast of, any environmental risk for any property. Only a Phase I Environmental Site Assessment performed by an environmental professional can provide information regarding the environmental risk for any property. Additionally, the information provided in this Report is not to be construed as legal advice.

Copyright 2016 by Environmental Data Resources, Inc. All rights reserved. Reproduction in any media or format, in whole or in part, of any report or map of Environmental Data Resources, Inc., or its affiliates, is prohibited without prior written permission.

EDR and its logos (including Sanborn and Sanborn Map) are trademarks of Environmental Data Resources, Inc. or its affiliates. All other trademarks used herein are the property of their respective owners.

## EXECUTIVE SUMMARY

A search of available environmental records was conducted by Environmental Data Resources, Inc (EDR). The report was designed to assist parties seeking to meet the search requirements of EPA's Standards and Practices for All Appropriate Inquiries (40 CFR Part 312), the ASTM Standard Practice for Environmental Site Assessments (E 1527-13) or custom requirements developed for the evaluation of environmental risk associated with a parcel of real estate.

### TARGET PROPERTY INFORMATION

#### ADDRESS

5800 NORTHGATE DR  
SAN RAFAEL, CA 94903

#### COORDINATES

Latitude (North): 38.0038840 - 38° 0' 13.98"  
Longitude (West): 122.5443080 - 122° 32' 39.50"  
Universal Transverse Mercator: Zone 10  
UTM X (Meters): 540007.6  
UTM Y (Meters): 4206138.0  
Elevation: 42 ft. above sea level

### USGS TOPOGRAPHIC MAP ASSOCIATED WITH TARGET PROPERTY

Target Property Map: 5602156 NOVATO, CA  
Version Date: 2012

South Map: 5640194 SAN RAFAEL, CA  
Version Date: 2012

### AERIAL PHOTOGRAPHY IN THIS REPORT

Portions of Photo from: 20140608  
Source: USDA

MAPPED SITES SUMMARY

Target Property Address:  
5800 NORTHGATE DR  
SAN RAFAEL, CA 94903

Click on Map ID to see full detail.

MAP ID	SITE NAME	ADDRESS	DATABASE ACRONYMS	RELATIVE ELEVATION	DIST (ft. & mi.) DIRECTION
A1	WALDEN BOOK CO	5800 NORTHGATE DR SP	HAZNET		TP
A2	MACERICH	5800 NORTHGATE MALL	EMI		TP
A3		5800 NORTHGATE MALL	ERNS		TP
A4	NORTHGATE MALL	5800 NORTHGATE MALL	RCRA-SQG, CHMIRS, FINDS, ECHO		TP
A5	NORTHGATE MALL	5800 NORTHGATE MALL	HAZNET		TP
A6	NORTHGATE MALL	5800 NORTHGATE DR	HAZNET		TP
A7	RENOVATION OF THE MA	5800 NORTHGATE MALL	NPDES		TP
A8	KOHL'S DEPARTMENT ST	5010 NORTHGATE MALL	HAZNET	Lower	1 ft.
A9	MERVYN'S	5010 NORTHGATE MALL	HAZNET	Lower	1 ft.
A10	MERVYNS STORE #146	5010 NORTHGATE MALL	EMI	Lower	1 ft.
A11	MERVYNS STORE #146	5010 NORTHGATE MALL	FINDS	Lower	1 ft.
A12	KOHL'S DEPARTMENT ST	5010 NORTHGATE MALL	HAZNET	Lower	1 ft.
13	LENSCRAFTERS #793	3840 NORTHGATE DR	HAZNET	Higher	1 ft.
B14	SEARS ROEBUCK AND CO	8108 NORTHGATE MALL	RCRA-SQG	Lower	1 ft.
B15	SEARS, ROEBUCK & CO.	8108 NORTHGATE MALL	HAZNET	Lower	1 ft.
A16	EXPRESSLY PORTRAITS	5600 NORTHGATE MALL	RCRA-SQG, FINDS, ECHO	Lower	1 ft.
B17	RITZ CAMERA CENTERS	7120 NORTHGATE MALL	HAZNET	Lower	1 ft.
A18	EXPRESSLY PORTRAITS	5600 NORTHGATE MALL	HAZNET	Lower	1 ft.
A19	THE PICTURE PEOPLE I	5600 NORTHGATE MALL	HAZNET	Lower	1 ft.
A20	MERVYN'S	5010 NORTHGATE MALL	HAZNET	Lower	1 ft.
A21	KB TOYS	5025 N. GATE MALL	HAZNET	Lower	1 ft.
A22	MACY'S WEST STORES,	1000 NORTHGATE	FINDS	Higher	1 ft.
A23	KOHL'S DEPARTMENT ST	5010 NORTHGATE MALL	EMI	Lower	1 ft.
B24	JIFFY LUBE #1590	9000 NORTHGATE MALL	AST, FINDS	Lower	1 ft.
B25	FLAMINGO PROPERTIES/	9000 NORTHGATE MALL	HAZNET	Lower	1 ft.
B26		9000 NORTHGATE MALL	EDR Hist Auto	Lower	1 ft.
B27	SEARS, #1528	9000 NORTHGATE MALL	HIST UST, EMI	Lower	1 ft.
28		9000 NORTHGATE DR	EDR Hist Auto	Higher	1 ft.
B29		8985 NORTHGATE MALL	EDR Hist Cleaner	Lower	1 ft.
B30	SEARS ROEBUCK & CO	9000 NORTHGATE MALL	HAZNET	Lower	1 ft.
C31	RITE AID NO 5958	1500 NORTHGATE MALL	RCRA-LQG, FINDS, ECHO	Higher	1 ft.
C32	RITE AID #5958	1500 NORTHGATE MALL	HAZNET	Higher	1 ft.
33	RITE AID #5958	1500 NORTHGATE DR	HAZNET	Higher	1 ft.
B34	SEARS ROEBUCK AND CO	9000 NORTHGATE MALL	HAZNET	Lower	1 ft.
C35	PAYLESS DRUG #4372	1500 NORTHGATE MALL	HAZNET	Higher	1 ft.
C36		1500 NORTHGATE MALL	CHMIRS	Higher	1 ft.
C37	RITE AID #5958	1500 NORTHGATE MALL	RCRA-LQG	Higher	1 ft.
38	WOLF CAMERA NO 991	190 NORTHGATE DR	RCRA NonGen / NLR, FINDS, ECHO	Higher	58, 0.011, SSE
D39		412 LAS GALLINAS AV	EDR Hist Cleaner	Lower	63, 0.012, East

MAPPED SITES SUMMARY

Target Property Address:  
5800 NORTHGATE DR  
SAN RAFAEL, CA 94903

Click on Map ID to see full detail.

MAP ID	SITE NAME	ADDRESS	DATABASE ACRONYMS	RELATIVE ELEVATION	DIST (ft. & mi.) DIRECTION
<a href="#">D40</a>	CVS PHARMACY NO 9529	442 LAS GALLINAS AVE	RCRA-LQG, FINDS, ECHO	Lower	64, 0.012, ENE
<a href="#">E41</a>		900 NORTHGATE DR	EDR Hist Auto	Lower	105, 0.020, NNW
<a href="#">E42</a>	TERRA LINDA CAR WASH	921 DEL PRESIDIO BLV	UST	Lower	147, 0.028, North
<a href="#">E43</a>	CONOCOPHILLIPS	921 DEL PRESIDIO	LUST	Lower	147, 0.028, North
<a href="#">F44</a>	VALERO REFINING CO C	930 DEL PRESIDIO BLV	RCRA-SQG	Lower	152, 0.029, North
<a href="#">F45</a>	EXXON CO. USA. # 770	930 DEL PRESIDIO BLV	RCRA-LQG	Lower	152, 0.029, North
<a href="#">F46</a>	EXXON SERVICE STATIO	930 DEL PRESIDIO	LUST, SWEEPS UST, HIST UST, CA FID UST, CHMIRS,...	Lower	152, 0.029, North
<a href="#">F47</a>		930 DEL PRESIDIO BL	EDR Hist Auto	Lower	152, 0.029, North
<a href="#">F48</a>	EXXON STATION #7-706	930 DEL PRESIDIO BLV	UST	Lower	152, 0.029, North
<a href="#">E49</a>	SHELL	950 DEL PRESIDIO BLV	LUST, HIST CORTESE	Lower	158, 0.030, North
<a href="#">E50</a>	NORTHGATE SHELL	950 DEL PRESIDIO BLV	SWEEPS UST, CA FID UST	Lower	158, 0.030, North
<a href="#">E51</a>	SHELL OIL PRDOUCTS S	950 DEL PRESIDIO	RCRA-SQG	Lower	158, 0.030, North
<a href="#">E52</a>	WILLIAM BAUGH/NORTHG	950 DEL PRESIDIO BL	HIST UST	Lower	158, 0.030, North
<a href="#">E53</a>	NORTHGATE SHELL	950 DEL PRESIDIO	UST	Lower	158, 0.030, North
<a href="#">E54</a>	UNOCAL SERVICE STATI	929 DEL PRESIDIO BOU	RCRA-LQG	Lower	187, 0.035, North
<a href="#">E55</a>	UNOCAL	929 DEL PRESIDIO BLV	LUST, HIST CORTESE	Lower	187, 0.035, North
<a href="#">E56</a>	UNION OIL SS 4774	929 DEL PRESIDIO BLV	HIST UST	Lower	187, 0.035, North
<a href="#">E57</a>	UNION OIL SS# 4774	929 DEL PRESIDIO BLV	SWEEPS UST, HIST UST, CA FID UST	Lower	187, 0.035, North
<a href="#">D58</a>		496 LAS GALLINAS AV	EDR Hist Auto	Lower	194, 0.037, East
<a href="#">D59</a>	GOODYEAR TIRE AND RU	496 LAS GALLINAS	HIST UST	Lower	194, 0.037, East
<a href="#">E60</a>		949 DEL PRESIDIO BL	EDR Hist Auto	Lower	308, 0.058, North
<a href="#">E61</a>	CHEVRON	949 DEL PRESIDIO BLV	LUST, HIST CORTESE	Lower	308, 0.058, North
<a href="#">E62</a>	CHEVRON #3553	949 DEL PRESIDIO BLV	LUST, SWEEPS UST	Lower	308, 0.058, North
<a href="#">E63</a>	CHEVRON #93553	949 DEL PRESIDIO BLV	RCRA-LQG	Lower	308, 0.058, North
<a href="#">E64</a>	93553	949 DEL PRESIDIO BLV	HIST UST	Lower	308, 0.058, North
<a href="#">E65</a>	93553 CHEVRON	949 DEL PRESIDIO BLV	CA FID UST	Lower	308, 0.058, North
<a href="#">E66</a>	CHEVRON STATION #935	949 DEL PRESIDIO BLV	UST	Lower	308, 0.058, North
<a href="#">G67</a>	PAUL O SATHER RADIOL	750 LAS GALLINAS NO	RCRA-SQG, FINDS, ECHO	Lower	353, 0.067, NNW
<a href="#">G68</a>	WALGREENS #13584	155 NORTHGATE ONE	RCRA-CESQG	Lower	523, 0.099, NNW
<a href="#">69</a>	VILLA MARIN HOMEOWNE	100 THORNDALE DRIVE	UST	Higher	600, 0.114, WSW
<a href="#">H70</a>		206 NORTHGATE ONE	EDR Hist Cleaner	Lower	636, 0.120, NNW
<a href="#">H71</a>	PACIFIC BELL	820 LAS GALLINAS AVE	RCRA NonGen / NLR, FINDS, ECHO	Lower	667, 0.126, NW
<a href="#">I72</a>	GUIDE DOGS FOR THE B	350 LOS RANCHITOS RD	SWEEPS UST, HIST UST, CA FID UST, EMI	Lower	728, 0.138, SE
<a href="#">I73</a>	GUIDE DOGS FOR THE B	350 LOS RANCHITOS	UST, FINDS, EMI, NPDES	Lower	728, 0.138, SE
<a href="#">J74</a>	ART'S AUTO CARE	1005 NORTHGATE DR	LUST, HIST CORTESE	Lower	754, 0.143, North
<a href="#">J75</a>	GATEWAY GAS	1005 NORTHGATE DRIVE	UST	Lower	754, 0.143, North
<a href="#">J76</a>	ARTS AUTO CARE	1005 NORTHGATE DR	SWEEPS UST, HIST UST, CA FID UST	Lower	754, 0.143, North
<a href="#">77</a>	NORTHGATE CLEANERS	270 NORTHGATE ONE	RCRA-SQG, FINDS, EMI, HAZNET, ECHO	Lower	1076, 0.204, NNW
<a href="#">K78</a>	MARIN DIRT BUSTERS	4140 REDWOOD HWY	RCRA-SQG, FINDS, HAZNET, ECHO	Lower	1308, 0.248, NNE

MAPPED SITES SUMMARY

Target Property Address:  
 5800 NORTHGATE DR  
 SAN RAFAEL, CA 94903

Click on Map ID to see full detail.

MAP ID	SITE NAME	ADDRESS	DATABASE ACRONYMS	RELATIVE ELEVATION	DIST (ft. & mi.) DIRECTION
<a href="#">K79</a>	PACIFIC BELL	7 PROFESSIONAL CENTE	RCRA-SQG, LUST, SWEEPS UST, CA FID UST, FINDS,...	Lower	1513, 0.287, NNE
<a href="#">80</a>	CA AUTISM FOUND.- A	371 DEVON DRIVE	ENVIROSTOR	Higher	1845, 0.349, SSW
<a href="#">L81</a>	KAISER MEDICAL CENTE	99 MONTECILLO	LUST, HIST CORTESE, NPDES	Higher	2189, 0.415, West
<a href="#">L82</a>	KAISER PERMANENTE ME	99 MONTECILLO ROAD	RCRA-LQG, LUST, UST, SWEEPS UST, HIST UST, CA FID...	Higher	2189, 0.415, West
<a href="#">83</a>	TESTA PLUMBING	4244 REDWOOD	LUST, HIST CORTESE	Lower	2581, 0.489, NNE
<a href="#">M84</a>	FAIRCHILD SEMICONduc	4300 REDWOOD HWY	ENVIROSTOR, SLIC, HIST UST, DEED, Cortese, ENF,...	Lower	3022, 0.572, NNE
<a href="#">M85</a>	FAIRCHILD CAMERA & I	4300 REDWOOD HWY	SEMS-ARCHIVE, CORRACTS, RCRA-TSDF, RCRA NonGen /..	Lower	3022, 0.572, NNE
<a href="#">86</a>	MARINE CORPS RESERVE	153 MADISON AVE.	ENVIROSTOR, LUST, Notify 65	Lower	4286, 0.812, East
<a href="#">87</a>	RICH ELECTRIC	110 CARLOS	LUST, HIST UST, HIST CORTESE, Notify 65	Lower	4406, 0.834, NNE

## EXECUTIVE SUMMARY

### TARGET PROPERTY SEARCH RESULTS

The target property was identified in the following records. For more information on this property see page 8 of the attached EDR Radius Map report:

Site	Database(s)	EPA ID
WALDEN BOOK CO 5800 NORTHGATE DR SP SAN RAFAEL, CA 94903	HAZNET GEPaid: CAC001309496	N/A
MACERICH 5800 NORTHGATE MALL SAN RAFAEL, CA 94903	EMI Facility Id: 19472	N/A
5800 NORTHGATE MALL 5800 NORTHGATE MALL SAN RAFAEL, CA	ERNS EDR ID:: 000559241	N/A
NORTHGATE MALL 5800 NORTHGATE MALL SAN RAFAEL, CA 94901	RCRA-SQG EPA ID:: CAD981422736  CHMIRS OES Incident Number: 7-4590  FINDS Registry ID:: 110002700701 Registry ID:: 110058346838  ECHO	CAD981422736
NORTHGATE MALL 5800 NORTHGATE MALL SAN RAFAEL, CA 94903	HAZNET GEPaid: CAC002630992	N/A
NORTHGATE MALL 5800 NORTHGATE DR SAN RAFAEL, CA 94903	HAZNET GEPaid: CAD981422736	N/A
RENOVATION OF THE MA 5800 NORTHGATE MALL SAN RAFAEL, CA 94903	NPDES	N/A

## EXECUTIVE SUMMARY

### DATABASES WITH NO MAPPED SITES

No mapped sites were found in EDR's search of available ("reasonably ascertainable ") government records either on the target property or within the search radius around the target property for the following databases:

### STANDARD ENVIRONMENTAL RECORDS

#### ***Federal NPL site list***

NPL..... National Priority List  
Proposed NPL..... Proposed National Priority List Sites  
NPL LIENS..... Federal Superfund Liens

#### ***Federal Delisted NPL site list***

Delisted NPL..... National Priority List Deletions

#### ***Federal CERCLIS list***

FEDERAL FACILITY..... Federal Facility Site Information listing  
SEMS..... Superfund Enterprise Management System

#### ***Federal CERCLIS NFRAP site list***

SEMS-ARCHIVE..... Superfund Enterprise Management System Archive

#### ***Federal RCRA non-CORRACTS TSD facilities list***

RCRA-TSDF..... RCRA - Treatment, Storage and Disposal

#### ***Federal institutional controls / engineering controls registries***

LUCIS..... Land Use Control Information System  
US ENG CONTROLS..... Engineering Controls Sites List  
US INST CONTROL..... Sites with Institutional Controls

#### ***State- and tribal - equivalent NPL***

RESPONSE..... State Response Sites

#### ***State and tribal landfill and/or solid waste disposal site lists***

SWF/LF..... Solid Waste Information System

#### ***State and tribal leaking storage tank lists***

INDIAN LUST..... Leaking Underground Storage Tanks on Indian Land  
SLIC..... Statewide SLIC Cases

#### ***State and tribal registered storage tank lists***

FEMA UST..... Underground Storage Tank Listing

## EXECUTIVE SUMMARY

INDIAN UST..... Underground Storage Tanks on Indian Land

### **State and tribal voluntary cleanup sites**

INDIAN VCP..... Voluntary Cleanup Priority Listing  
VCP..... Voluntary Cleanup Program Properties

### **State and tribal Brownfields sites**

BROWNFIELDS..... Considered Brownfields Sites Listing

### **ADDITIONAL ENVIRONMENTAL RECORDS**

#### **Local Brownfield lists**

US BROWNFIELDS..... A Listing of Brownfields Sites

#### **Local Lists of Landfill / Solid Waste Disposal Sites**

WMUDS/SWAT..... Waste Management Unit Database  
SWRCY..... Recycler Database  
HAULERS..... Registered Waste Tire Haulers Listing  
INDIAN ODI..... Report on the Status of Open Dumps on Indian Lands  
DEBRIS REGION 9..... Torres Martinez Reservation Illegal Dump Site Locations  
ODI..... Open Dump Inventory  
IHS OPEN DUMPS..... Open Dumps on Indian Land

#### **Local Lists of Hazardous waste / Contaminated Sites**

US HIST CDL..... Delisted National Clandestine Laboratory Register  
HIST Cal-Sites..... Historical Calsites Database  
SCH..... School Property Evaluation Program  
CDL..... Clandestine Drug Labs  
Toxic Pits..... Toxic Pits Cleanup Act Sites  
US CDL..... National Clandestine Laboratory Register

#### **Local Land Records**

LIENS..... Environmental Liens Listing  
LIENS 2..... CERCLA Lien Information  
DEED..... Deed Restriction Listing

#### **Records of Emergency Release Reports**

HMIRS..... Hazardous Materials Information Reporting System  
LDS..... Land Disposal Sites Listing  
MCS..... Military Cleanup Sites Listing  
SPILLS 90..... SPILLS 90 data from FirstSearch

#### **Other Ascertainable Records**

FUDS..... Formerly Used Defense Sites  
DOD..... Department of Defense Sites  
SCRD DRYCLEANERS..... State Coalition for Remediation of Drycleaners Listing



## EXECUTIVE SUMMARY

US FIN ASSUR.....	Financial Assurance Information
EPA WATCH LIST.....	EPA WATCH LIST
2020 COR ACTION.....	2020 Corrective Action Program List
TSCA.....	Toxic Substances Control Act
TRIS.....	Toxic Chemical Release Inventory System
SSTS.....	Section 7 Tracking Systems
ROD.....	Records Of Decision
RMP.....	Risk Management Plans
RAATS.....	RCRA Administrative Action Tracking System
PRP.....	Potentially Responsible Parties
PADS.....	PCB Activity Database System
ICIS.....	Integrated Compliance Information System
FTTS.....	FIFRA/ TSCA Tracking System - FIFRA (Federal Insecticide, Fungicide, & Rodenticide Act)/TSCA (Toxic Substances Control Act)
MLTS.....	Material Licensing Tracking System
COAL ASH DOE.....	Steam-Electric Plant Operation Data
COAL ASH EPA.....	Coal Combustion Residues Surface Impoundments List
PCB TRANSFORMER.....	PCB Transformer Registration Database
RADINFO.....	Radiation Information Database
HIST FTTS.....	FIFRA/TSCA Tracking System Administrative Case Listing
DOT OPS.....	Incident and Accident Data
CONSENT.....	Superfund (CERCLA) Consent Decrees
INDIAN RESERV.....	Indian Reservations
FUSRAP.....	Formerly Utilized Sites Remedial Action Program
UMTRA.....	Uranium Mill Tailings Sites
LEAD SMELTERS.....	Lead Smelter Sites
US AIRS.....	Aerometric Information Retrieval System Facility Subsystem
US MINES.....	Mines Master Index File
DOCKET HWC.....	Hazardous Waste Compliance Docket Listing
UXO.....	Unexploded Ordnance Sites
CA BOND EXP. PLAN.....	Bond Expenditure Plan
Cortese.....	"Cortese" Hazardous Waste & Substances Sites List
CUPA Listings.....	CUPA Resources List
DRYCLEANERS.....	Cleaner Facilities
ENF.....	Enforcement Action Listing
Financial Assurance.....	Financial Assurance Information Listing
HWT.....	Registered Hazardous Waste Transporter Database
MINES.....	Mines Site Location Listing
MWMP.....	Medical Waste Management Program Listing
PEST LIC.....	Pesticide Regulation Licenses Listing
PROC.....	Certified Processors Database
UIC.....	UIC Listing
WASTEWATER PITS.....	Oil Wastewater Pits Listing
WDS.....	Waste Discharge System
WIP.....	Well Investigation Program Case List
FUELS PROGRAM.....	EPA Fuels Program Registered Listing
ABANDONED MINES.....	Abandoned Mines
ICE.....	ICE

### **EDR HIGH RISK HISTORICAL RECORDS**

#### ***EDR Exclusive Records***

EDR MGP..... EDR Proprietary Manufactured Gas Plants

# EXECUTIVE SUMMARY

## EDR RECOVERED GOVERNMENT ARCHIVES

### ***Exclusive Recovered Govt. Archives***

RGA LF..... Recovered Government Archive Solid Waste Facilities List  
RGA LUST..... Recovered Government Archive Leaking Underground Storage Tank

## SURROUNDING SITES: SEARCH RESULTS

Surrounding sites were identified in the following databases.

Elevations have been determined from the USGS Digital Elevation Model and should be evaluated on a relative (not an absolute) basis. Relative elevation information between sites of close proximity should be field verified. Sites with an elevation equal to or higher than the target property have been differentiated below from sites with an elevation lower than the target property. Page numbers and map identification numbers refer to the EDR Radius Map report where detailed data on individual sites can be reviewed.

Sites listed in ***bold italics*** are in multiple databases.

Unmappable (orphan) sites are not considered in the foregoing analysis.

## STANDARD ENVIRONMENTAL RECORDS

### ***Federal RCRA CORRACTS facilities list***

CORRACTS: CORRACTS is a list of handlers with RCRA Corrective Action Activity. This report shows which nationally-defined corrective action core events have occurred for every handler that has had corrective action activity.

A review of the CORRACTS list, as provided by EDR, and dated 06/27/2016 has revealed that there is 1 CORRACTS site within approximately 1 mile of the target property.

<u>Lower Elevation</u>	<u>Address</u>	<u>Direction / Distance</u>	<u>Map ID</u>	<u>Page</u>
<b><i>FAIRCHILD CAMERA &amp; I</i></b>	<b><i>4300 REDWOOD HWY</i></b>	<b><i>NNE 1/2 - 1 (0.572 mi.)</i></b>	<b><i>M85</i></b>	<b><i>208</i></b>

### ***Federal RCRA generators list***

RCRA-LQG: RCRAInfo is EPA's comprehensive information system, providing access to data supporting the Resource Conservation and Recovery Act (RCRA) of 1976 and the Hazardous and Solid Waste Amendments (HSWA) of 1984. The database includes selective information on sites which generate, transport, store, treat and/or dispose of hazardous waste as defined by the Resource Conservation and Recovery Act (RCRA). Large quantity generators (LQGs) generate over 1,000 kilograms (kg) of hazardous waste, or over 1 kg of acutely hazardous waste per month.

A review of the RCRA-LQG list, as provided by EDR, and dated 06/21/2016 has revealed that there are 6 RCRA-LQG sites within approximately 0.25 miles of the target property.

<u>Equal/Higher Elevation</u>	<u>Address</u>	<u>Direction / Distance</u>	<u>Map ID</u>	<u>Page</u>
<b><i>RITE AID NO 5958</i></b>	<b><i>1500 NORTHGATE MALL</i></b>	<b><i>0 - 1/8 (0.000 mi.)</i></b>	<b><i>C31</i></b>	<b><i>42</i></b>
RITE AID #5958	1500 NORTHGATE MALL	0 - 1/8 (0.000 mi.)	C37	52

## EXECUTIVE SUMMARY

<u>Lower Elevation</u>	<u>Address</u>	<u>Direction / Distance</u>	<u>Map ID</u>	<u>Page</u>
<b>CVS PHARMACY NO 9529</b>	<b>442 LAS GALLINAS AVE</b>	<b>ENE 0 - 1/8 (0.012 mi.)</b>	<b>D40</b>	<b>56</b>
EXXON CO. USA. # 770	930 DEL PRESIDIO BLV	N 0 - 1/8 (0.029 mi.)	F45	64
UNOCAL SERVICE STATI	929 DEL PRESIDIO BOU	N 0 - 1/8 (0.035 mi.)	E54	117
CHEVRON #93553	949 DEL PRESIDIO BLV	N 0 - 1/8 (0.058 mi.)	E63	133

RCRA-SQG: RCRAInfo is EPA's comprehensive information system, providing access to data supporting the Resource Conservation and Recovery Act (RCRA) of 1976 and the Hazardous and Solid Waste Amendments (HSWA) of 1984. The database includes selective information on sites which generate, transport, store, treat and/or dispose of hazardous waste as defined by the Resource Conservation and Recovery Act (RCRA). Small quantity generators (SQGs) generate between 100 kg and 1,000 kg of hazardous waste per month.

A review of the RCRA-SQG list, as provided by EDR, and dated 06/21/2016 has revealed that there are 7 RCRA-SQG sites within approximately 0.25 miles of the target property.

<u>Lower Elevation</u>	<u>Address</u>	<u>Direction / Distance</u>	<u>Map ID</u>	<u>Page</u>
SEARS ROEBUCK AND CO	8108 NORTHGATE MALL	0 - 1/8 (0.000 mi.)	B14	23
<b>EXPRESSLY PORTRAITS</b>	<b>5600 NORTHGATE MALL</b>	<b>0 - 1/8 (0.000 mi.)</b>	<b>A16</b>	<b>26</b>
VALERO REFINING CO C	930 DEL PRESIDIO BLV	N 0 - 1/8 (0.029 mi.)	F44	63
SHELL OIL PRDOUCTS S	950 DEL PRESIDIO	N 0 - 1/8 (0.030 mi.)	E51	113
<b>PAUL O SATHER RADIOL</b>	<b>750 LAS GALLINAS NO</b>	<b>NNW 0 - 1/8 (0.067 mi.)</b>	<b>G67</b>	<b>137</b>
<b>NORTHGATE CLEANERS</b>	<b>270 NORTHGATE ONE</b>	<b>NNW 1/8 - 1/4 (0.204 mi.)</b>	<b>77</b>	<b>158</b>
<b>MARIN DIRT BUSTERS</b>	<b>4140 REDWOOD HWY</b>	<b>NNE 1/8 - 1/4 (0.248 mi.)</b>	<b>K78</b>	<b>166</b>

RCRA-CESQG: RCRAInfo is EPA's comprehensive information system, providing access to data supporting the Resource Conservation and Recovery Act (RCRA) of 1976 and the Hazardous and Solid Waste Amendments (HSWA) of 1984. The database includes selective information on sites which generate, transport, store, treat and/or dispose of hazardous waste as defined by the Resource Conservation and Recovery Act (RCRA). Conditionally exempt small quantity generators (CESQGs) generate less than 100 kg of hazardous waste, or less than 1 kg of acutely hazardous waste per month.

A review of the RCRA-CESQG list, as provided by EDR, and dated 06/21/2016 has revealed that there is 1 RCRA-CESQG site within approximately 0.25 miles of the target property.

<u>Lower Elevation</u>	<u>Address</u>	<u>Direction / Distance</u>	<u>Map ID</u>	<u>Page</u>
WALGREENS #13584	155 NORTHGATE ONE	NNW 0 - 1/8 (0.099 mi.)	G68	138

### **State- and tribal - equivalent CERCLIS**

ENVIROSTOR: The Department of Toxic Substances Control's (DTSC's) Site Mitigation and Brownfields Reuse Program's (SMBRP's) EnviroStor database identifies sites that have known contamination or sites for which there may be reasons to investigate further. The database includes the following site types: Federal Superfund sites (National Priorities List (NPL)); State Response, including Military Facilities and State Superfund; Voluntary Cleanup; and School sites. EnviroStor provides similar information to the information that was available in CalSites, and provides additional site information, including, but not limited to, identification of formerly-contaminated properties that have been released for reuse, properties where environmental deed restrictions have been recorded to prevent inappropriate land uses, and risk characterization information that is used to assess potential impacts to public health and the environment at contaminated sites.

A review of the ENVIROSTOR list, as provided by EDR, and dated 08/01/2016 has revealed that there are

## EXECUTIVE SUMMARY

3 ENVIROSTOR sites within approximately 1 mile of the target property.

<u>Equal/Higher Elevation</u>	<u>Address</u>	<u>Direction / Distance</u>	<u>Map ID</u>	<u>Page</u>
CA AUTISM FOUND.- A Facility Id: 21830001 Status: No Action Required	371 DEVON DRIVE	SSW 1/4 - 1/2 (0.349 mi.)	80	177

<u>Lower Elevation</u>	<u>Address</u>	<u>Direction / Distance</u>	<u>Map ID</u>	<u>Page</u>
<b>FAIRCHILD SEMICONDUCT</b> Facility Id: 80001607 Facility Id: 21360001 Status: Refer: RWQCB	<b>4300 REDWOOD HWY</b>	<b>NNE 1/2 - 1 (0.572 mi.)</b>	<b>M84</b>	<b>195</b>
<b>MARINE CORPS RESERVE</b> Facility Id: 21920002 Status: Refer: Other Agency	<b>153 MADISON AVE.</b>	<b>E 1/2 - 1 (0.812 mi.)</b>	<b>86</b>	<b>215</b>

### **State and tribal leaking storage tank lists**

LUST: Leaking Underground Storage Tank (LUST) Sites included in GeoTracker. GeoTracker is the Water Boards data management system for sites that impact, or have the potential to impact, water quality in California, with emphasis on groundwater.

A review of the LUST list, as provided by EDR, has revealed that there are 11 LUST sites within approximately 0.5 miles of the target property.

<u>Equal/Higher Elevation</u>	<u>Address</u>	<u>Direction / Distance</u>	<u>Map ID</u>	<u>Page</u>
<b>KAISER MEDICAL CENTE</b> Database: LUST, Date of Government Version: 09/12/2016 Status: Completed - Case Closed Global Id: T0604100190	<b>99 MONTECILLO</b>	<b>W 1/4 - 1/2 (0.415 mi.)</b>	<b>L81</b>	<b>178</b>

<b>KAISER PERMANENTE ME</b> Database: LUST REG 2, Date of Government Version: 09/30/2004 Facility Id: 21-0199 Facility Status: Case Closed date9: 8/27/1999	<b>99 MONTECILLO ROAD</b>	<b>W 1/4 - 1/2 (0.415 mi.)</b>	<b>L82</b>	<b>183</b>
---	---------------------------	--------------------------------	------------	------------

<u>Lower Elevation</u>	<u>Address</u>	<u>Direction / Distance</u>	<u>Map ID</u>	<u>Page</u>
CONOCOPHILLIPS Database: LUST, Date of Government Version: 09/12/2016 Status: Completed - Case Closed Global Id: T0604141609	921 DEL PRESIDIO	N 0 - 1/8 (0.028 mi.)	E43	60
<b>EXXON SERVICE STATIO</b> Database: LUST, Date of Government Version: 09/12/2016 Database: LUST REG 2, Date of Government Version: 09/30/2004 Status: Completed - Case Closed Facility Id: 21-0048 Facility Status: Pollution Characterization Global Id: T0604100047	<b>930 DEL PRESIDIO</b>	<b>N 0 - 1/8 (0.029 mi.)</b>	<b>F46</b>	<b>65</b>
<b>SHELL</b> Database: LUST, Date of Government Version: 09/12/2016 Database: LUST REG 2, Date of Government Version: 09/30/2004	<b>950 DEL PRESIDIO BLV</b>	<b>N 0 - 1/8 (0.030 mi.)</b>	<b>E49</b>	<b>101</b>

## EXECUTIVE SUMMARY

Status: Completed - Case Closed  
 Facility Id: 21-0133  
 Facility Status: Preliminary site assessment underway  
 Global Id: T0604100126

<b>UNOCAL</b>	<b>929 DEL PRESIDIO BLV</b>	<b>N 0 - 1/8 (0.035 mi.)</b>	<b>E55</b>	<b>118</b>
Database: LUST, Date of Government Version: 09/12/2016				
Database: LUST REG 2, Date of Government Version: 09/30/2004				
Status: Completed - Case Closed				
Facility Id: 21-0157				
Facility Status: Case Closed				
date9: 4/11/1996				
Global Id: T0604100148				
<b>CHEVRON</b>	<b>949 DEL PRESIDIO BLV</b>	<b>N 0 - 1/8 (0.058 mi.)</b>	<b>E61</b>	<b>126</b>
Database: LUST, Date of Government Version: 09/12/2016				
Status: Completed - Case Closed				
Global Id: T0604100157				
<b>CHEVRON #3553</b>	<b>949 DEL PRESIDIO BLV</b>	<b>N 0 - 1/8 (0.058 mi.)</b>	<b>E62</b>	<b>131</b>
Database: LUST REG 2, Date of Government Version: 09/30/2004				
Facility Id: 21-0166				
Facility Status: Leak being confirmed				
<b>ART'S AUTO CARE</b>	<b>1005 NORTHGATE DR</b>	<b>N 1/8 - 1/4 (0.143 mi.)</b>	<b>J74</b>	<b>150</b>
Database: LUST, Date of Government Version: 09/12/2016				
Database: LUST REG 2, Date of Government Version: 09/30/2004				
Status: Completed - Case Closed				
Facility Id: 21-0275				
Facility Status: Leak being confirmed				
Global Id: T0604100257				
<b>PACIFIC BELL</b>	<b>7 PROFESSIONAL CENTE</b>	<b>NNE 1/4 - 1/2 (0.287 mi.)</b>	<b>K79</b>	<b>170</b>
Database: LUST, Date of Government Version: 09/12/2016				
Database: LUST REG 2, Date of Government Version: 09/30/2004				
Status: Completed - Case Closed				
Facility Id: 21-0171				
Facility Status: Pollution Characterization				
Global Id: T0604100162				
<b>TESTA PLUMBING</b>	<b>4244 REDWOOD</b>	<b>NNE 1/4 - 1/2 (0.489 mi.)</b>	<b>83</b>	<b>193</b>
Database: LUST, Date of Government Version: 09/12/2016				
Database: LUST REG 2, Date of Government Version: 09/30/2004				
Status: Completed - Case Closed				
Facility Id: 21-0312				
Facility Status: Case Closed				
date9: 10/18/1996				
Global Id: T0604100294				

### **State and tribal registered storage tank lists**

UST: The Underground Storage Tank database contains registered USTs. USTs are regulated under Subtitle I of the Resource Conservation and Recovery Act (RCRA). The data come from the State Water Resources Control Board's Hazardous Substance Storage Container Database.

A review of the UST list, as provided by EDR, has revealed that there are 7 UST sites within

## EXECUTIVE SUMMARY

approximately 0.25 miles of the target property.

<u>Equal/Higher Elevation</u>	<u>Address</u>	<u>Direction / Distance</u>	<u>Map ID</u>	<u>Page</u>
VILLA MARIN HOMEOWNE Database: UST, Date of Government Version: 09/12/2016 Database: MARIN CO. UST, Date of Government Version: 04/07/2016 Facility Id: 30-0478 Facility Id: 300478 Tank Status: UST Removal	100 THORNDALE DRIVE	WSW 0 - 1/8 (0.114 mi.)	69	140

<u>Lower Elevation</u>	<u>Address</u>	<u>Direction / Distance</u>	<u>Map ID</u>	<u>Page</u>
TERRA LINDA CAR WASH Database: UST, Date of Government Version: 09/12/2016 Database: MARIN CO. UST, Date of Government Version: 04/07/2016 Facility Id: 60-0965 Facility Id: 30-0371 Facility Id: 300371 Tank Status: Change of Information	921 DEL PRESIDIO BLV	N 0 - 1/8 (0.028 mi.)	E42	59
EXXON STATION #7-706 Database: UST, Date of Government Version: 09/12/2016 Database: MARIN CO. UST, Date of Government Version: 04/07/2016 Facility Id: 30-0083 Facility Id: 30-0035 Facility Id: 300083 Tank Status: Change of Information	930 DEL PRESIDIO BLV	N 0 - 1/8 (0.029 mi.)	F48	99
NORTHGATE SHELL Database: UST, Date of Government Version: 09/12/2016 Database: MARIN CO. UST, Date of Government Version: 04/07/2016 Facility Id: 30-0024 Facility Id: 60-0922 Facility Id: 300024 Tank Status: Change of Information Tank Status: UST Removal	950 DEL PRESIDIO	N 0 - 1/8 (0.030 mi.)	E53	115
CHEVRON STATION #935 Database: UST, Date of Government Version: 09/12/2016 Database: MARIN CO. UST, Date of Government Version: 04/07/2016 Facility Id: 30-0036 Facility Id: 300036 Tank Status: Change of Information	949 DEL PRESIDIO BLV	N 0 - 1/8 (0.058 mi.)	E66	136
<b>GUIDE DOGS FOR THE B</b> Database: UST, Date of Government Version: 09/12/2016 Database: MARIN CO. UST, Date of Government Version: 04/07/2016 Facility Id: 30-0184 Facility Id: 300184 Tank Status: UST Removal	<b>350 LOS RANCHITOS</b>	<b>SE 1/8 - 1/4 (0.138 mi.)</b>	<b>I73</b>	<b>144</b>
GATEWAY GAS Database: UST, Date of Government Version: 09/12/2016 Database: MARIN CO. UST, Date of Government Version: 04/07/2016 Facility Id: 30-0370 Facility Id: 60-0992 Facility Id: 300370 Tank Status: Change of Information	1005 NORTHGATE DRIVE	N 1/8 - 1/4 (0.143 mi.)	J75	155

## EXECUTIVE SUMMARY

Tank Status: New Permit

AST: A listing of aboveground storage tank petroleum storage tank locations.

A review of the AST list, as provided by EDR, and dated 07/06/2016 has revealed that there is 1 AST site within approximately 0.25 miles of the target property.

<u>Lower Elevation</u>	<u>Address</u>	<u>Direction / Distance</u>	<u>Map ID</u>	<u>Page</u>
<b>JIFFY LUBE #1590</b>	<b>9000 NORTHGATE MALL</b>	<b>0 - 1/8 (0.000 mi.)</b>	<b>B24</b>	<b>32</b>

### ADDITIONAL ENVIRONMENTAL RECORDS

#### **Local Lists of Registered Storage Tanks**

SWEEPS UST: Statewide Environmental Evaluation and Planning System. This underground storage tank listing was updated and maintained by a company contacted by the SWRCB in the early 1990's. The listing is no longer updated or maintained. The local agency is the contact for more information on a site on the SWEEPS list.

A review of the SWEEPS UST list, as provided by EDR, and dated 06/01/1994 has revealed that there are 6 SWEEPS UST sites within approximately 0.25 miles of the target property.

<u>Lower Elevation</u>	<u>Address</u>	<u>Direction / Distance</u>	<u>Map ID</u>	<u>Page</u>
<b>EXXON SERVICE STATIO</b> Status: A Tank Status: A Comp Number: 24159	<b>930 DEL PRESIDIO</b>	<b>N 0 - 1/8 (0.029 mi.)</b>	<b>F46</b>	<b>65</b>
<b>NORTHGATE SHELL</b> Status: A Tank Status: A Comp Number: 10499	<b>950 DEL PRESIDIO BLV</b>	<b>N 0 - 1/8 (0.030 mi.)</b>	<b>E50</b>	<b>111</b>
<b>UNION OIL SS# 4774</b> Status: A Tank Status: A Comp Number: 30699	<b>929 DEL PRESIDIO BLV</b>	<b>N 0 - 1/8 (0.035 mi.)</b>	<b>E57</b>	<b>122</b>
<b>CHEVRON #3553</b> Status: A Tank Status: A Comp Number: 62466	<b>949 DEL PRESIDIO BLV</b>	<b>N 0 - 1/8 (0.058 mi.)</b>	<b>E62</b>	<b>131</b>
<b>GUIDE DOGS FOR THE B</b> Status: A Tank Status: A Comp Number: 7193	<b>350 LOS RANCHITOS RD</b>	<b>SE 1/8 - 1/4 (0.138 mi.)</b>	<b>I72</b>	<b>142</b>
<b>ARTS AUTO CARE</b> Status: A Tank Status: A Comp Number: 16020	<b>1005 NORTHGATE DR</b>	<b>N 1/8 - 1/4 (0.143 mi.)</b>	<b>J76</b>	<b>156</b>

## EXECUTIVE SUMMARY

HIST UST: Historical UST Registered Database.

A review of the HIST UST list, as provided by EDR, and dated 10/15/1990 has revealed that there are 9 HIST UST sites within approximately 0.25 miles of the target property.

<u>Lower Elevation</u>	<u>Address</u>	<u>Direction / Distance</u>	<u>Map ID</u>	<u>Page</u>
<b>SEARS, #1528</b> Facility Id: 00000002929	<b>9000 NORTHGATE MALL</b>	<b>0 - 1/8 (0.000 mi.)</b>	<b>B27</b>	<b>36</b>
<b>EXXON SERVICE STATIO</b> Facility Id: 00000024159	<b>930 DEL PRESIDIO</b>	<b>N 0 - 1/8 (0.029 mi.)</b>	<b>F46</b>	<b>65</b>
WILLIAM BAUGH/NORTHG Facility Id: 00000010499	950 DEL PRESIDIO BL	N 0 - 1/8 (0.030 mi.)	E52	114
UNION OIL SS 4774 Facility Id: 00000030699	929 DEL PRESIDIO BLV	N 0 - 1/8 (0.035 mi.)	E56	120
<b>UNION OIL SS# 4774</b> GOODYEAR TIRE AND RU Facility Id: 00000021799	<b>929 DEL PRESIDIO BLV</b> 496 LAS GALLINAS	<b>N 0 - 1/8 (0.035 mi.)</b> <b>E 0 - 1/8 (0.037 mi.)</b>	<b>E57</b> <b>D59</b>	<b>122</b> <b>124</b>
93553 Facility Id: 00000062466	949 DEL PRESIDIO BLV	N 0 - 1/8 (0.058 mi.)	E64	135
<b>GUIDE DOGS FOR THE B</b> <b>ARTS AUTO CARE</b>	<b>350 LOS RANCHITOS RD</b> <b>1005 NORTHGATE DR</b>	<b>SE 1/8 - 1/4 (0.138 mi.)</b> <b>N 1/8 - 1/4 (0.143 mi.)</b>	<b>I72</b> <b>J76</b>	<b>142</b> <b>156</b>

CA FID UST: The Facility Inventory Database contains active and inactive underground storage tank locations. The source is the State Water Resource Control Board.

A review of the CA FID UST list, as provided by EDR, and dated 10/31/1994 has revealed that there are 6 CA FID UST sites within approximately 0.25 miles of the target property.

<u>Lower Elevation</u>	<u>Address</u>	<u>Direction / Distance</u>	<u>Map ID</u>	<u>Page</u>
<b>EXXON SERVICE STATIO</b> Facility Id: 21000052 Status: A	<b>930 DEL PRESIDIO</b>	<b>N 0 - 1/8 (0.029 mi.)</b>	<b>F46</b>	<b>65</b>
<b>NORTHGATE SHELL</b> Facility Id: 21000139 Status: A	<b>950 DEL PRESIDIO BLV</b>	<b>N 0 - 1/8 (0.030 mi.)</b>	<b>E50</b>	<b>111</b>
<b>UNION OIL SS# 4774</b> Facility Id: 21000163 Status: A	<b>929 DEL PRESIDIO BLV</b>	<b>N 0 - 1/8 (0.035 mi.)</b>	<b>E57</b>	<b>122</b>
93553 CHEVRON Facility Id: 21000033 Status: A	949 DEL PRESIDIO BLV	N 0 - 1/8 (0.058 mi.)	E65	135
<b>GUIDE DOGS FOR THE B</b> Facility Id: 21001771 Status: A	<b>350 LOS RANCHITOS RD</b>	<b>SE 1/8 - 1/4 (0.138 mi.)</b>	<b>I72</b>	<b>142</b>
<b>ARTS AUTO CARE</b> Facility Id: 21001170 Status: A	<b>1005 NORTHGATE DR</b>	<b>N 1/8 - 1/4 (0.143 mi.)</b>	<b>J76</b>	<b>156</b>



## EXECUTIVE SUMMARY

### **Records of Emergency Release Reports**

CHMIRS: The California Hazardous Material Incident Report System contains information on reported hazardous material incidents, i.e., accidental releases or spills. The source is the California Office of Emergency Services.

A review of the CHMIRS list, as provided by EDR, and dated 06/03/2016 has revealed that there is 1 CHMIRS site within approximately 0.001 miles of the target property.

<u>Equal/Higher Elevation</u>	<u>Address</u>	<u>Direction / Distance</u>	<u>Map ID</u>	<u>Page</u>
Not reported OES Incident Number: 7-0579	1500 NORTHGATE MALL	0 - 1/8 (0.000 mi.)	C36	51

### **Other Ascertainable Records**

RCRA NonGen / NLR: RCRAInfo is EPA's comprehensive information system, providing access to data supporting the Resource Conservation and Recovery Act (RCRA) of 1976 and the Hazardous and Solid Waste Amendments (HSWA) of 1984. The database includes selective information on sites which generate, transport, store, treat and/or dispose of hazardous waste as defined by the Resource Conservation and Recovery Act (RCRA). Non-Generators do not presently generate hazardous waste.

A review of the RCRA NonGen / NLR list, as provided by EDR, and dated 06/21/2016 has revealed that there are 2 RCRA NonGen / NLR sites within approximately 0.25 miles of the target property.

<u>Equal/Higher Elevation</u>	<u>Address</u>	<u>Direction / Distance</u>	<u>Map ID</u>	<u>Page</u>
<b>WOLF CAMERA NO 991</b>	<b>190 NORTHGATE DR</b>	<b>SSE 0 - 1/8 (0.011 mi.)</b>	<b>38</b>	<b>55</b>
<u>Lower Elevation</u>	<u>Address</u>	<u>Direction / Distance</u>	<u>Map ID</u>	<u>Page</u>
<b>PACIFIC BELL</b>	<b>820 LAS GALLINAS AVE</b>	<b>NW 1/8 - 1/4 (0.126 mi.)</b>	<b>H71</b>	<b>141</b>

FINDS: The Facility Index System contains both facility information and "pointers" to other sources of information that contain more detail. These include: RCRIS; Permit Compliance System (PCS); Aerometric Information Retrieval System (AIRS); FATES (FIFRA [Federal Insecticide Fungicide Rodenticide Act] and TSCA Enforcement System, FTTS [FIFRA/TSCA Tracking System]; CERCLIS; DOCKET (Enforcement Docket used to manage and track information on civil judicial enforcement cases for all environmental statutes); Federal Underground Injection Control (FURS); Federal Reporting Data System (FRDS); Surface Impoundments (SIA); TSCA Chemicals in Commerce Information System (CICS); PADS; RCRA-J (medical waste transporters/disposers); TRIS; and TSCA. The source of this database is the U.S. EPA/NTIS.

A review of the FINDS list, as provided by EDR, and dated 07/15/2016 has revealed that there are 5 FINDS sites within approximately 0.001 miles of the target property.

<u>Equal/Higher Elevation</u>	<u>Address</u>	<u>Direction / Distance</u>	<u>Map ID</u>	<u>Page</u>
MACY'S WEST STORES, <b>RITE AID NO 5958</b>	1000 NORTHGATE <b>1500 NORTHGATE MALL</b>	0 - 1/8 (0.000 mi.) <b>0 - 1/8 (0.000 mi.)</b>	A22 <b>C31</b>	31 <b>42</b>
<u>Lower Elevation</u>	<u>Address</u>	<u>Direction / Distance</u>	<u>Map ID</u>	<u>Page</u>
MERVYNS STORE #146 <b>EXPRESSLY PORTRAITS</b> <b>JIFFY LUBE #1590</b>	5010 NORTHGATE MALL <b>5600 NORTHGATE MALL</b> <b>9000 NORTHGATE MALL</b>	0 - 1/8 (0.000 mi.) <b>0 - 1/8 (0.000 mi.)</b> <b>0 - 1/8 (0.000 mi.)</b>	A11 <b>A16</b> <b>B24</b>	21 <b>26</b> <b>32</b>

## EXECUTIVE SUMMARY

EMI: Toxics and criteria pollutant emissions data collected by the ARB and local air pollution agencies

A review of the EMI list, as provided by EDR, and dated 12/31/2014 has revealed that there are 3 EMI sites within approximately 0.001 miles of the target property.

<u>Lower Elevation</u>	<u>Address</u>	<u>Direction / Distance</u>	<u>Map ID</u>	<u>Page</u>
MERVYNS STORE #146 Facility Id: 17880	5010 NORTHGATE MALL	0 - 1/8 (0.000 mi.)	A10	20
KOHL'S DEPARTMENT ST Facility Id: 20146	5010 NORTHGATE MALL	0 - 1/8 (0.000 mi.)	A23	31
<b>SEARS, #1528</b> Facility Id: 16808	<b>9000 NORTHGATE MALL</b>	<b>0 - 1/8 (0.000 mi.)</b>	<b>B27</b>	<b>36</b>

HAZNET: The data is extracted from the copies of hazardous waste manifests received each year by the DTSC. The annual volume of manifests is typically 700,000-1,000,000 annually, representing approximately 350,000-500,000 shipments. Data from non-California manifests & continuation sheets are not included at the present time. Data are from the manifests submitted without correction, and therefore many contain some invalid values for data elements such as generator ID, TSD ID, waste category, & disposal method. The source is the Department of Toxic Substance Control is the agency. This database begins with calendar year 1993.

A review of the HAZNET list, as provided by EDR, and dated 12/31/2014 has revealed that there are 16 HAZNET sites within approximately 0.001 miles of the target property.

<u>Equal/Higher Elevation</u>	<u>Address</u>	<u>Direction / Distance</u>	<u>Map ID</u>	<u>Page</u>
LENSCRAFTERS #793 GEPaid: CAL000161978	3840 NORTHGATE DR	0 - 1/8 (0.000 mi.)	13	21
RITE AID #5958 GEPaid: CA0001007533	1500 NORTHGATE MALL	0 - 1/8 (0.000 mi.)	C32	45
RITE AID #5958 GEPaid: CAL000380163	1500 NORTHGATE DR	0 - 1/8 (0.000 mi.)	33	47
PAYLESS DRUG #4372 GEPaid: CAL000074294	1500 NORTHGATE MALL	0 - 1/8 (0.000 mi.)	C35	49
<u>Lower Elevation</u>	<u>Address</u>	<u>Direction / Distance</u>	<u>Map ID</u>	<u>Page</u>
KOHL'S DEPARTMENT ST GEPaid: CAL000356746	5010 NORTHGATE MALL	0 - 1/8 (0.000 mi.)	A8	18
MERVYN'S GEPaid: CAC002608547	5010 NORTHGATE MALL	0 - 1/8 (0.000 mi.)	A9	19
KOHL'S DEPARTMENT ST GEPaid: CAC002648311	5010 NORTHGATE MALL	0 - 1/8 (0.000 mi.)	A12	21
SEARS, ROEBUCK & CO. GEPaid: CAR000108563	8108 NORTHGATE MALL	0 - 1/8 (0.000 mi.)	B15	25
RITZ CAMERA CENTERS GEPaid: CAL920295558	7120 NORTHGATE MALL	0 - 1/8 (0.000 mi.)	B17	27
EXPRESSLY PORTRAITS GEPaid: CAL000063439	5600 NORTHGATE MALL	0 - 1/8 (0.000 mi.)	A18	28
THE PICTURE PEOPLE I	5600 NORTHGATE MALL	0 - 1/8 (0.000 mi.)	A19	28

## EXECUTIVE SUMMARY

GEPaid: CAD983667429				
MERVYN'S	5010 NORTHGATE MALL	0 - 1/8 (0.000 mi.)	A20	30
GEPaid: CAC002604151				
KB TOYS	5025 N. GATE MALL	0 - 1/8 (0.000 mi.)	A21	30
GEPaid: CAC002221441				
FLAMINGO PROPERTIES/	9000 NORTHGATE MALL	0 - 1/8 (0.000 mi.)	B25	33
GEPaid: CAL000129019				
SEARS ROEBUCK & CO	9000 NORTHGATE MALL	0 - 1/8 (0.000 mi.)	B30	40
GEPaid: CAL000004308				
SEARS ROEBUCK AND CO	9000 NORTHGATE MALL	0 - 1/8 (0.000 mi.)	B34	49
GEPaid: CAL000003371				

HIST CORTESE: The sites for the list are designated by the State Water Resource Control Board [LUST], the Integrated Waste Board [SWF/LS], and the Department of Toxic Substances Control [CALSTATES]. This listing is no longer updated by the state agency.

A review of the HIST CORTESE list, as provided by EDR, and dated 04/01/2001 has revealed that there are 8 HIST CORTESE sites within approximately 0.5 miles of the target property.

<u>Equal/Higher Elevation</u>	<u>Address</u>	<u>Direction / Distance</u>	<u>Map ID</u>	<u>Page</u>
<b>KAISER MEDICAL CENTE</b> Reg Id: 21-0199	<b>99 MONTECILLO</b>	<b>W 1/4 - 1/2 (0.415 mi.)</b>	<b>L81</b>	<b>178</b>
<u>Lower Elevation</u>	<u>Address</u>	<u>Direction / Distance</u>	<u>Map ID</u>	<u>Page</u>
<b>EXXON SERVICE STATIO</b> Reg Id: 21-0048	<b>930 DEL PRESIDIO</b>	<b>N 0 - 1/8 (0.029 mi.)</b>	<b>F46</b>	<b>65</b>
<b>SHELL</b> Reg Id: 21-0133	<b>950 DEL PRESIDIO BLV</b>	<b>N 0 - 1/8 (0.030 mi.)</b>	<b>E49</b>	<b>101</b>
<b>UNOCAL</b> Reg Id: 21-0157	<b>929 DEL PRESIDIO BLV</b>	<b>N 0 - 1/8 (0.035 mi.)</b>	<b>E55</b>	<b>118</b>
<b>CHEVRON</b> Reg Id: 21-0166	<b>949 DEL PRESIDIO BLV</b>	<b>N 0 - 1/8 (0.058 mi.)</b>	<b>E61</b>	<b>126</b>
<b>ART'S AUTO CARE</b> Reg Id: 21-0275	<b>1005 NORTHGATE DR</b>	<b>N 1/8 - 1/4 (0.143 mi.)</b>	<b>J74</b>	<b>150</b>
<b>PACIFIC BELL</b> Reg Id: 21-0171	<b>7 PROFESSIONAL CENTE</b>	<b>NNE 1/4 - 1/2 (0.287 mi.)</b>	<b>K79</b>	<b>170</b>
<b>TESTA PLUMBING</b> Reg Id: 21-0312	<b>4244 REDWOOD</b>	<b>NNE 1/4 - 1/2 (0.489 mi.)</b>	<b>83</b>	<b>193</b>

HWP: Detailed information on permitted hazardous waste facilities and corrective action ("cleanups") tracked in EnviroStor.

A review of the HWP list, as provided by EDR, and dated 08/22/2016 has revealed that there is 1 HWP site within approximately 1 mile of the target property.

<u>Lower Elevation</u>	<u>Address</u>	<u>Direction / Distance</u>	<u>Map ID</u>	<u>Page</u>
<b>FAIRCHILD CAMERA &amp; I</b>	<b>4300 REDWOOD HWY</b>	<b>NNE 1/2 - 1 (0.572 mi.)</b>	<b>M85</b>	<b>208</b>

## EXECUTIVE SUMMARY

EPA Id: CAD009144619  
 Cleanup Status: CLOSED

Notify 65: Listings of all Proposition 65 incidents reported to counties by the State Water Resources Control Board and the Regional Water Quality Control Board. This database is no longer updated by the reporting agency.

A review of the Notify 65 list, as provided by EDR, and dated 09/10/2015 has revealed that there are 2 Notify 65 sites within approximately 1 mile of the target property.

<u>Lower Elevation</u>	<u>Address</u>	<u>Direction / Distance</u>	<u>Map ID</u>	<u>Page</u>
<i>MARINE CORPS RESERVE</i>	<i>153 MADISON AVE.</i>	<i>E 1/2 - 1 (0.812 mi.)</i>	<i>86</i>	<i>215</i>
<i>RICH ELECTRIC</i>	<i>110 CARLOS</i>	<i>NNE 1/2 - 1 (0.834 mi.)</i>	<i>87</i>	<i>220</i>

ECHO: ECHO provides integrated compliance and enforcement information for about 800,000 regulated facilities nationwide.

A review of the ECHO list, as provided by EDR, and dated 09/18/2016 has revealed that there are 2 ECHO sites within approximately 0.001 miles of the target property.

<u>Equal/Higher Elevation</u>	<u>Address</u>	<u>Direction / Distance</u>	<u>Map ID</u>	<u>Page</u>
<i>RITE AID NO 5958</i>	<i>1500 NORTHGATE MALL</i>	<i>0 - 1/8 (0.000 mi.)</i>	<i>C31</i>	<i>42</i>
<u>Lower Elevation</u>	<u>Address</u>	<u>Direction / Distance</u>	<u>Map ID</u>	<u>Page</u>
<i>EXPRESSLY PORTRAITS</i>	<i>5600 NORTHGATE MALL</i>	<i>0 - 1/8 (0.000 mi.)</i>	<i>A16</i>	<i>26</i>

### EDR HIGH RISK HISTORICAL RECORDS

#### ***EDR Exclusive Records***

EDR Hist Auto: EDR has searched selected national collections of business directories and has collected listings of potential gas station/filling station/service station sites that were available to EDR researchers. EDR's review was limited to those categories of sources that might, in EDR's opinion, include gas station/filling station/service station establishments. The categories reviewed included, but were not limited to gas, gas station, gasoline station, filling station, auto, automobile repair, auto service station, service station, etc. This database falls within a category of information EDR classifies as "High Risk Historical Records", or HRHR. EDR's HRHR effort presents unique and sometimes proprietary data about past sites and operations that typically create environmental concerns, but may not show up in current government records searches.

A review of the EDR Hist Auto list, as provided by EDR, has revealed that there are 6 EDR Hist Auto sites within approximately 0.125 miles of the target property.

<u>Equal/Higher Elevation</u>	<u>Address</u>	<u>Direction / Distance</u>	<u>Map ID</u>	<u>Page</u>
Not reported	9000 NORTHGATE DR	0 - 1/8 (0.000 mi.)	28	40
<u>Lower Elevation</u>	<u>Address</u>	<u>Direction / Distance</u>	<u>Map ID</u>	<u>Page</u>
Not reported	9000 NORTHGATE MALL	0 - 1/8 (0.000 mi.)	B26	35

## EXECUTIVE SUMMARY

<u>Lower Elevation</u>	<u>Address</u>	<u>Direction / Distance</u>	<u>Map ID</u>	<u>Page</u>
Not reported	900 NORTHGATE DR	NNW 0 - 1/8 (0.020 mi.)	E41	59
Not reported	930 DEL PRESIDIO BL	N 0 - 1/8 (0.029 mi.)	F47	99
Not reported	496 LAS GALLINAS AV	E 0 - 1/8 (0.037 mi.)	D58	124
Not reported	949 DEL PRESIDIO BL	N 0 - 1/8 (0.058 mi.)	E60	125

EDR Hist Cleaner: EDR has searched selected national collections of business directories and has collected listings of potential dry cleaner sites that were available to EDR researchers. EDR's review was limited to those categories of sources that might, in EDR's opinion, include dry cleaning establishments. The categories reviewed included, but were not limited to dry cleaners, cleaners, laundry, laundromat, cleaning/laundry, wash & dry etc. This database falls within a category of information EDR classifies as "High Risk Historical Records", or HRHR. EDR's HRHR effort presents unique and sometimes proprietary data about past sites and operations that typically create environmental concerns, but may not show up in current government records searches.

A review of the EDR Hist Cleaner list, as provided by EDR, has revealed that there are 3 EDR Hist Cleaner sites within approximately 0.125 miles of the target property.

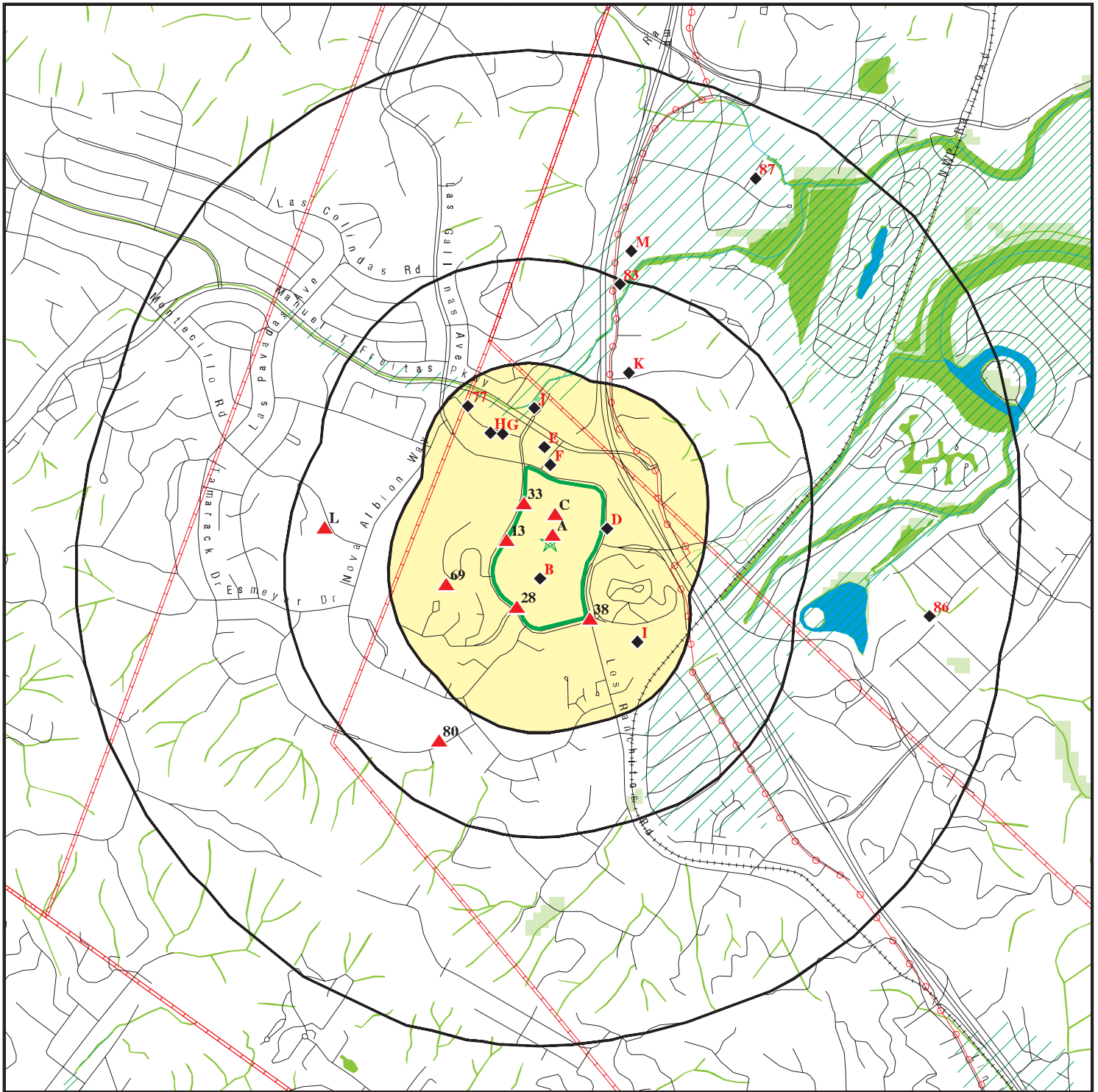
<u>Lower Elevation</u>	<u>Address</u>	<u>Direction / Distance</u>	<u>Map ID</u>	<u>Page</u>
Not reported	8985 NORTHGATE MALL	0 - 1/8 (0.000 mi.)	B29	40
Not reported	412 LAS GALLINAS AV	E 0 - 1/8 (0.012 mi.)	D39	56
Not reported	206 NORTHGATE ONE	NNW 0 - 1/8 (0.120 mi.)	H70	141

## EXECUTIVE SUMMARY

Due to poor or inadequate address information, the following sites were not mapped. Count: 1 records.

<u>Site Name</u>	<u>Database(s)</u>
MACY'S WEST INC NORTHGATE	HAZNET

# OVERVIEW MAP - 4789862.2S



Target Property

Sites at elevations higher than or equal to the target property

Sites at elevations lower than the target property

Manufactured Gas Plants

National Priority List Sites

Dept. Defense Sites

Indian Reservations BIA

Power transmission lines

Pipelines

100-year flood zone

500-year flood zone

National Wetland Inventory

State Wetlands

Areas of Concern

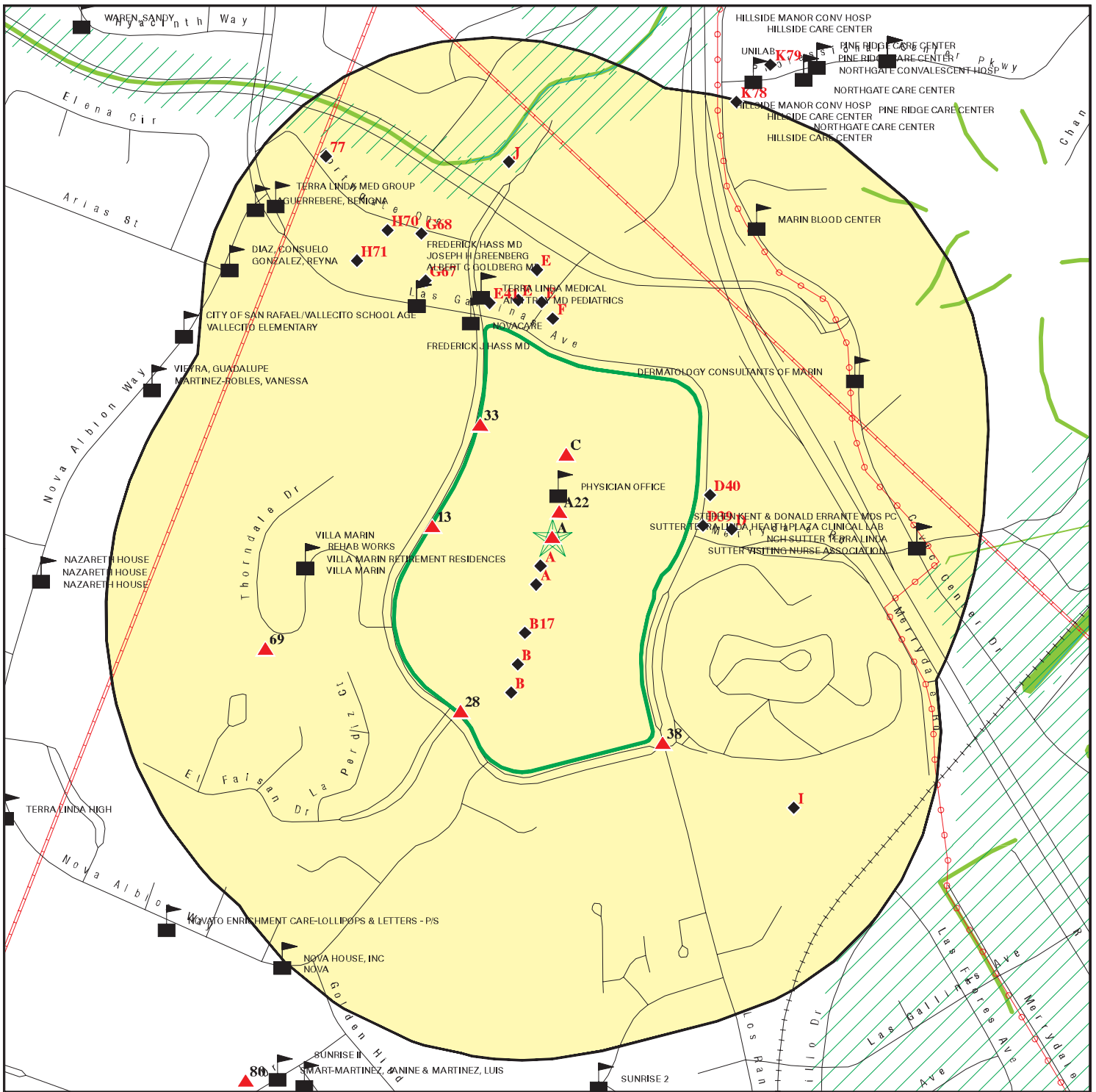


This report includes Interactive Map Layers to display and/or hide map information. The legend includes only those icons for the default map view.

SITE NAME: Northgate Mall  
 ADDRESS: 5800 NORTHGATE DR  
 SAN RAFAEL CA 94903  
 LAT/LONG: 38.003884 / 122.544308

CLIENT: Tor Environmental, Inc.  
 CONTACT: Mary Litzenberg  
 INQUIRY #: 4789862.2s  
 DATE: November 28, 2016 9:15 pm

# DETAIL MAP - 4789862.2S



Target Property

Sites at elevations higher than or equal to the target property

Sites at elevations lower than the target property

Manufactured Gas Plants

Sensitive Receptors

National Priority List Sites

Dept. Defense Sites

Indian Reservations BIA

Power transmission lines

Pipelines

100-year flood zone

500-year flood zone

National Wetland Inventory

State Wetlands

Areas of Concern



This report includes Interactive Map Layers to display and/or hide map information. The legend includes only those icons for the default map view.

SITE NAME: Northgate Mall  
 ADDRESS: 5800 NORTHGATE DR  
 SAN RAFAEL CA 94903  
 LAT/LONG: 38.003884 / 122.544308

CLIENT: Tor Environmental, Inc.  
 CONTACT: Mary Litzenberg  
 INQUIRY #: 4789862.2s  
 DATE: November 28, 2016 9:17 pm



## MAP FINDINGS SUMMARY

Database	Search Distance (Miles)	Target Property	< 1/8	1/8 - 1/4	1/4 - 1/2	1/2 - 1	> 1	Total Plotted
<b>STANDARD ENVIRONMENTAL RECORDS</b>								
<b><i>Federal NPL site list</i></b>								
NPL	1.000		0	0	0	0	NR	0
Proposed NPL	1.000		0	0	0	0	NR	0
NPL LIENS	0.001		0	NR	NR	NR	NR	0
<b><i>Federal Delisted NPL site list</i></b>								
Delisted NPL	1.000		0	0	0	0	NR	0
<b><i>Federal CERCLIS list</i></b>								
FEDERAL FACILITY	0.500		0	0	0	NR	NR	0
SEMS	0.500		0	0	0	NR	NR	0
<b><i>Federal CERCLIS NFRAP site list</i></b>								
SEMS-ARCHIVE	0.500		0	0	0	NR	NR	0
<b><i>Federal RCRA CORRACTS facilities list</i></b>								
CORRACTS	1.000		0	0	0	1	NR	1
<b><i>Federal RCRA non-CORRACTS TSD facilities list</i></b>								
RCRA-TSDF	0.500		0	0	0	NR	NR	0
<b><i>Federal RCRA generators list</i></b>								
RCRA-LQG	0.250		6	0	NR	NR	NR	6
RCRA-SQG	0.250	1	5	2	NR	NR	NR	8
RCRA-CESQG	0.250		1	0	NR	NR	NR	1
<b><i>Federal institutional controls / engineering controls registries</i></b>								
LUCIS	0.500		0	0	0	NR	NR	0
US ENG CONTROLS	0.500		0	0	0	NR	NR	0
US INST CONTROL	0.500		0	0	0	NR	NR	0
<b><i>Federal ERNS list</i></b>								
ERNS	0.001	1	0	NR	NR	NR	NR	1
<b><i>State- and tribal - equivalent NPL</i></b>								
RESPONSE	1.000		0	0	0	0	NR	0
<b><i>State- and tribal - equivalent CERCLIS</i></b>								
ENVIROSTOR	1.000		0	0	1	2	NR	3
<b><i>State and tribal landfill and/or solid waste disposal site lists</i></b>								
SWF/LF	0.500		0	0	0	NR	NR	0
<b><i>State and tribal leaking storage tank lists</i></b>								
LUST	0.500		6	1	4	NR	NR	11

## MAP FINDINGS SUMMARY

Database	Search Distance (Miles)	Target Property	< 1/8	1/8 - 1/4	1/4 - 1/2	1/2 - 1	> 1	Total Plotted
INDIAN LUST	0.500		0	0	0	NR	NR	0
SLIC	0.500		0	0	0	NR	NR	0
<b><i>State and tribal registered storage tank lists</i></b>								
FEMA UST	0.250		0	0	NR	NR	NR	0
UST	0.250		5	2	NR	NR	NR	7
AST	0.250		1	0	NR	NR	NR	1
INDIAN UST	0.250		0	0	NR	NR	NR	0
<b><i>State and tribal voluntary cleanup sites</i></b>								
INDIAN VCP	0.500		0	0	0	NR	NR	0
VCP	0.500		0	0	0	NR	NR	0
<b><i>State and tribal Brownfields sites</i></b>								
BROWNFIELDS	0.500		0	0	0	NR	NR	0
<b><u>ADDITIONAL ENVIRONMENTAL RECORDS</u></b>								
<b><i>Local Brownfield lists</i></b>								
US BROWNFIELDS	0.500		0	0	0	NR	NR	0
<b><i>Local Lists of Landfill / Solid Waste Disposal Sites</i></b>								
WMUDS/SWAT	0.500		0	0	0	NR	NR	0
SWRCY	0.500		0	0	0	NR	NR	0
HAULERS	0.001		0	NR	NR	NR	NR	0
INDIAN ODI	0.500		0	0	0	NR	NR	0
DEBRIS REGION 9	0.500		0	0	0	NR	NR	0
ODI	0.500		0	0	0	NR	NR	0
IHS OPEN DUMPS	0.500		0	0	0	NR	NR	0
<b><i>Local Lists of Hazardous waste / Contaminated Sites</i></b>								
US HIST CDL	0.001		0	NR	NR	NR	NR	0
HIST Cal-Sites	1.000		0	0	0	0	NR	0
SCH	0.250		0	0	NR	NR	NR	0
CDL	0.001		0	NR	NR	NR	NR	0
Toxic Pits	1.000		0	0	0	0	NR	0
US CDL	0.001		0	NR	NR	NR	NR	0
<b><i>Local Lists of Registered Storage Tanks</i></b>								
SWEEPS UST	0.250		4	2	NR	NR	NR	6
HIST UST	0.250		7	2	NR	NR	NR	9
CA FID UST	0.250		4	2	NR	NR	NR	6
<b><i>Local Land Records</i></b>								
LIENS	0.001		0	NR	NR	NR	NR	0
LIENS 2	0.001		0	NR	NR	NR	NR	0
DEED	0.500		0	0	0	NR	NR	0
<b><i>Records of Emergency Release Reports</i></b>								
HMIRS	0.001		0	NR	NR	NR	NR	0

## MAP FINDINGS SUMMARY

Database	Search Distance (Miles)	Target Property	< 1/8	1/8 - 1/4	1/4 - 1/2	1/2 - 1	> 1	Total Plotted
CHMIRS	0.001	1	1	NR	NR	NR	NR	2
LDS	0.001		0	NR	NR	NR	NR	0
MCS	0.001		0	NR	NR	NR	NR	0
SPILLS 90	0.001		0	NR	NR	NR	NR	0
<b>Other Ascertainable Records</b>								
RCRA NonGen / NLR	0.250		1	1	NR	NR	NR	2
FUDS	1.000		0	0	0	0	NR	0
DOD	1.000		0	0	0	0	NR	0
SCRD DRYCLEANERS	0.500		0	0	0	NR	NR	0
US FIN ASSUR	0.001		0	NR	NR	NR	NR	0
EPA WATCH LIST	0.001		0	NR	NR	NR	NR	0
2020 COR ACTION	0.250		0	0	NR	NR	NR	0
TSCA	0.001		0	NR	NR	NR	NR	0
TRIS	0.001		0	NR	NR	NR	NR	0
SSTS	0.001		0	NR	NR	NR	NR	0
ROD	1.000		0	0	0	0	NR	0
RMP	0.001		0	NR	NR	NR	NR	0
RAATS	0.001		0	NR	NR	NR	NR	0
PRP	0.001		0	NR	NR	NR	NR	0
PADS	0.001		0	NR	NR	NR	NR	0
ICIS	0.001		0	NR	NR	NR	NR	0
FTTS	0.001		0	NR	NR	NR	NR	0
MLTS	0.001		0	NR	NR	NR	NR	0
COAL ASH DOE	0.001		0	NR	NR	NR	NR	0
COAL ASH EPA	0.500		0	0	0	NR	NR	0
PCB TRANSFORMER	0.001		0	NR	NR	NR	NR	0
RADINFO	0.001		0	NR	NR	NR	NR	0
HIST FTTS	0.001		0	NR	NR	NR	NR	0
DOT OPS	0.001		0	NR	NR	NR	NR	0
CONSENT	1.000		0	0	0	0	NR	0
INDIAN RESERV	0.001		0	NR	NR	NR	NR	0
FUSRAP	1.000		0	0	0	0	NR	0
UMTRA	0.500		0	0	0	NR	NR	0
LEAD SMELTERS	0.001		0	NR	NR	NR	NR	0
US AIRS	0.001		0	NR	NR	NR	NR	0
US MINES	0.250		0	0	NR	NR	NR	0
FINDS	0.001	1	5	NR	NR	NR	NR	6
DOCKET HWC	0.001		0	NR	NR	NR	NR	0
UXO	1.000		0	0	0	0	NR	0
CA BOND EXP. PLAN	1.000		0	0	0	0	NR	0
Cortese	0.500		0	0	0	NR	NR	0
CUPA Listings	0.250		0	0	NR	NR	NR	0
DRYCLEANERS	0.250		0	0	NR	NR	NR	0
EMI	0.001	1	3	NR	NR	NR	NR	4
ENF	0.001		0	NR	NR	NR	NR	0
Financial Assurance	0.001		0	NR	NR	NR	NR	0
HAZNET	0.001	3	16	NR	NR	NR	NR	19
HIST CORTESE	0.500		4	1	3	NR	NR	8
HWP	1.000		0	0	0	1	NR	1
HWT	0.250		0	0	NR	NR	NR	0



Map ID  
Direction  
Distance  
Elevation

MAP FINDINGS

Site

Database(s)  
EDR ID Number  
EPA ID Number

**A1**      **WALDEN BOOK CO**  
**Target**    **5800 NORTHGATE DR SPACE 83**  
**Property**   **SAN RAFAEL, CA 94903**

**HAZNET**   **S112881281**  
                 **N/A**

**Site 1 of 19 in cluster A**

**Actual:**      **HAZNET:**  
**42 ft.**            envid:                S112881281  
                         Year:                    1997  
                         GEPAID:              CAC001309496  
                         Contact:                WALDEN BOOK CO  
                         Telephone:            0000000000  
                         Mailing Name:        Not reported  
                         Mailing Address:     PO BOX 996  
                         Mailing City,St,Zip: ANN ARBOR, MI 481000000  
                         Gen County:           Not reported  
                         TSD EPA ID:          CAD028409019  
                         TSD County:          Not reported  
                         Waste Category:     Unspecified oil-containing waste  
                         Disposal Method:    Transfer Station  
                         Tons:                    .0200  
                         Cat Decode:           Unspecified oil-containing waste  
                         Method Decode:      Transfer Station  
                         Facility County:      Marin

**A2**      **MACERICH**  
**Target**    **5800 NORTHGATE MALL DR**  
**Property**   **SAN RAFAEL, CA 94903**

**EMI**    **S113748462**  
                 **N/A**

**Site 2 of 19 in cluster A**

**Actual:**      **EMI:**  
**42 ft.**            Year:                    2009  
                         County Code:           21  
                         Air Basin:              SF  
                         Facility ID:              19472  
                         Air District Name:     BA  
                         SIC Code:               6512  
                         Air District Name:     BAY AREA AQMD  
                         Community Health Air Pollution Info System: Not reported  
                         Consolidated Emission Reporting Rule:    Not reported  
                         Total Organic Hydrocarbon Gases Tons/Yr: 0  
                         Reactive Organic Gases Tons/Yr:          0  
                         Carbon Monoxide Emissions Tons/Yr:      0  
                         NOX - Oxides of Nitrogen Tons/Yr:        0  
                         SOX - Oxides of Sulphur Tons/Yr:         0  
                         Particulate Matter Tons/Yr:                0  
                         Part. Matter 10 Micrometers and Smlr Tons/Yr:0  
  
                         Year:                    2010  
                         County Code:           21  
                         Air Basin:              SF  
                         Facility ID:              19472  
                         Air District Name:     BA  
                         SIC Code:               6512  
                         Air District Name:     BAY AREA AQMD  
                         Community Health Air Pollution Info System: Not reported  
                         Consolidated Emission Reporting Rule:    Not reported  
                         Total Organic Hydrocarbon Gases Tons/Yr: 0  
                         Reactive Organic Gases Tons/Yr:          0

Map ID  
Direction  
Distance  
Elevation

MAP FINDINGS

Site

Database(s)

EDR ID Number  
EPA ID Number

**MACERICH (Continued)**

**S113748462**

Carbon Monoxide Emissions Tons/Yr: 0  
NOX - Oxides of Nitrogen Tons/Yr: 0  
SOX - Oxides of Sulphur Tons/Yr: 0  
Particulate Matter Tons/Yr: 0  
Part. Matter 10 Micrometers and Smlr Tons/Yr:0

Year: 2011  
County Code: 21  
Air Basin: SF  
Facility ID: 19472  
Air District Name: BA  
SIC Code: 6512  
Air District Name: BAY AREA AQMD  
Community Health Air Pollution Info System: Not reported  
Consolidated Emission Reporting Rule: Not reported  
Total Organic Hydrocarbon Gases Tons/Yr: 0  
Reactive Organic Gases Tons/Yr: 0  
Carbon Monoxide Emissions Tons/Yr: 0.001  
NOX - Oxides of Nitrogen Tons/Yr: 0.001  
SOX - Oxides of Sulphur Tons/Yr: 0  
Particulate Matter Tons/Yr: 0  
Part. Matter 10 Micrometers and Smlr Tons/Yr:0

Year: 2012  
County Code: 21  
Air Basin: SF  
Facility ID: 19472  
Air District Name: BA  
SIC Code: 6512  
Air District Name: BAY AREA AQMD  
Community Health Air Pollution Info System: Not reported  
Consolidated Emission Reporting Rule: Not reported  
Total Organic Hydrocarbon Gases Tons/Yr: 0  
Reactive Organic Gases Tons/Yr: 0  
Carbon Monoxide Emissions Tons/Yr: 0.001  
NOX - Oxides of Nitrogen Tons/Yr: 0.001  
SOX - Oxides of Sulphur Tons/Yr: 0  
Particulate Matter Tons/Yr: 0  
Part. Matter 10 Micrometers and Smlr Tons/Yr:0

Year: 2013  
County Code: 21  
Air Basin: SF  
Facility ID: 19472  
Air District Name: BA  
SIC Code: 6512  
Air District Name: BAY AREA AQMD  
Community Health Air Pollution Info System: Not reported  
Consolidated Emission Reporting Rule: Not reported  
Total Organic Hydrocarbon Gases Tons/Yr: 0  
Reactive Organic Gases Tons/Yr: 0  
Carbon Monoxide Emissions Tons/Yr: 0.001  
NOX - Oxides of Nitrogen Tons/Yr: 0.002  
SOX - Oxides of Sulphur Tons/Yr: 0  
Particulate Matter Tons/Yr: 0  
Part. Matter 10 Micrometers and Smlr Tons/Yr:0

Map ID  
 Direction  
 Distance  
 Elevation

MAP FINDINGS

Site

Database(s)

EDR ID Number  
 EPA ID Number

**MACERICH (Continued)**

**S113748462**

Year: 2014  
 County Code: 21  
 Air Basin: SF  
 Facility ID: 19472  
 Air District Name: BA  
 SIC Code: 6512  
 Air District Name: BAY AREA AQMD  
 Community Health Air Pollution Info System: Not reported  
 Consolidated Emission Reporting Rule: Not reported  
 Total Organic Hydrocarbon Gases Tons/Yr: 0.000131445  
 Reactive Organic Gases Tons/Yr: 0  
 Carbon Monoxide Emissions Tons/Yr: 0.000986377  
 NOX - Oxides of Nitrogen Tons/Yr: 0.002170427  
 SOX - Oxides of Sulphur Tons/Yr: 4.241e-006  
 Particulate Matter Tons/Yr: 0.000109829  
 Part. Matter 10 Micrometers and Smlr Tons/Yr: 0.000105436

**A3  
 Target  
 Property**

**5800 NORTHGATE MALL  
 SAN RAFAEL, CA**

**ERNS 97412190  
 N/A**

**Site 3 of 19 in cluster A**

**Actual:  
 42 ft.**

[Click this hyperlink](#) while viewing on your computer to access additional ERNS detail in the EDR Site Report.

**A4  
 Target  
 Property**

**NORTHGATE MALL  
 5800 NORTHGATE MALL  
 SAN RAFAEL, CA 94901**

**RCRA-SQG 1000409456  
 CHMIRS CAD981422736  
 FINDS  
 ECHO**

**Site 4 of 19 in cluster A**

**Actual:  
 42 ft.**

RCRA-SQG:  
 Date form received by agency: 07/05/1991  
 Facility name: NORTHGATE MALL  
 Facility address: 5800 NORTHGATE MALL  
 SAN RAFAEL, CA 94901  
 EPA ID: CAD981422736  
 Mailing address: NORTHGATE MALL  
 SAN RAFAEL, CA 94901  
 Contact: APTAKER ROBERT  
 Contact address: 5800 NORTHGATE MALL  
 SAN RAFAEL, CA 94901  
 Contact country: US  
 Contact telephone: (805) 650-0589  
 Contact email: Not reported  
 EPA Region: 09  
 Classification: Small Small Quantity Generator  
 Description: Handler: generates more than 100 and less than 1000 kg of hazardous waste during any calendar month and accumulates less than 6000 kg of hazardous waste at any time; or generates 100 kg or less of hazardous waste during any calendar month, and accumulates more than 1000 kg of hazardous waste at any time

Owner/Operator Summary:  
 Owner/operator name: MACERICH

Map ID  
Direction  
Distance  
Elevation

MAP FINDINGS

Site

Database(s)

EDR ID Number  
EPA ID Number

**NORTHGATE MALL (Continued)**

**1000409456**

Owner/operator address: NOT REQUIRED  
NOT REQUIRED, ME 99999  
Owner/operator country: Not reported  
Owner/operator telephone: (415) 555-1212  
Legal status: Private  
Owner/Operator Type: Owner  
Owner/Op start date: Not reported  
Owner/Op end date: Not reported

Owner/operator name: NOT REQUIRED  
Owner/operator address: NOT REQUIRED  
NOT REQUIRED, ME 99999  
Owner/operator country: Not reported  
Owner/operator telephone: (415) 555-1212  
Legal status: Private  
Owner/Operator Type: Operator  
Owner/Op start date: Not reported  
Owner/Op end date: Not reported

Handler Activities Summary:

U.S. importer of hazardous waste: No  
Mixed waste (haz. and radioactive): No  
Recycler of hazardous waste: No  
Transporter of hazardous waste: No  
Treater, storer or disposer of HW: No  
Underground injection activity: No  
On-site burner exemption: No  
Furnace exemption: No  
Used oil fuel burner: No  
Used oil processor: No  
User oil refiner: No  
Used oil fuel marketer to burner: No  
Used oil Specification marketer: No  
Used oil transfer facility: No  
Used oil transporter: No

Violation Status: No violations found

CHMIRS:

OES Incident Number: 7-4590  
OES notification: 11/19/1997  
OES Date: Not reported  
OES Time: Not reported  
**Date Completed: Not reported**  
Property Use: Not reported  
Agency Id Number: Not reported  
Agency Incident Number: Not reported  
Time Notified: Not reported  
Time Completed: Not reported  
Surrounding Area: Not reported  
Estimated Temperature: Not reported  
Property Management: Not reported  
More Than Two Substances Involved?: Not reported  
Resp Agncy Personel # Of Decontaminated: Not reported  
Responding Agency Personel # Of Injuries: Not reported  
Responding Agency Personel # Of Fatalities: Not reported  
Others Number Of Decontaminated: Not reported



Map ID  
Direction  
Distance  
Elevation

MAP FINDINGS

Site

Database(s)

EDR ID Number  
EPA ID Number

**NORTHGATE MALL (Continued)**

**1000409456**

Others Number Of Injuries:	Not reported
Others Number Of Fatalities:	Not reported
Vehicle Make/year:	Not reported
Vehicle License Number:	Not reported
Vehicle State:	Not reported
Vehicle Id Number:	Not reported
CA DOT PUC/ICC Number:	Not reported
Company Name:	Not reported
Reporting Officer Name/ID:	Not reported
Report Date:	Not reported
Facility Telephone:	Not reported
Waterway Involved:	No
Waterway:	Not reported
Spill Site:	Not reported
Cleanup By:	Reporting Party
Containment:	Not reported
What Happened:	Not reported
Type:	Not reported
Measure:	Not reported
Other:	Not reported
Date/Time:	Not reported
Year:	1997
Agency:	PG&E
Incident Date:	11/18/199712:00:00 AM
Admin Agency:	San Rafael Fire Department
Amount:	Not reported
Contained:	Yes
Site Type:	Utilities/Substation
E Date:	Not reported
Substance:	Transformer oil
Gallons:	125
Unknown:	0
Substance #2:	Not reported
Substance #3:	Not reported
Evacuations:	0
Number of Injuries:	0
Number of Fatalities:	0
#1 Pipeline:	Not reported
#2 Pipeline:	Not reported
#3 Pipeline:	Not reported
#1 Vessel >= 300 Tons:	Not reported
#2 Vessel >= 300 Tons:	Not reported
#3 Vessel >= 300 Tons:	Not reported
Evacs:	Not reported
Injuries:	Not reported
Fatals:	Not reported
Comments:	Not reported
Description:	Subsurface transformer failes, oil contained in vault.

**FINDS:**

Registry ID: 110002700701

Environmental Interest/Information System

California Hazardous Waste Tracking System - Datamart (HWTS-DATAMART)  
provides California with information on hazardous waste shipments for

Map ID  
 Direction  
 Distance  
 Elevation

MAP FINDINGS

Site

Database(s)

EDR ID Number  
 EPA ID Number

**NORTHGATE MALL (Continued)**

**1000409456**

generators, transporters, and treatment, storage, and disposal facilities.

RCRAInfo is a national information system that supports the Resource Conservation and Recovery Act (RCRA) program through the tracking of events and activities related to facilities that generate, transport, and treat, store, or dispose of hazardous waste. RCRAInfo allows RCRA program staff to track the notification, permit, compliance, and corrective action activities required under RCRA.

STATE MASTER

Registry ID: 110058346838

Environmental Interest/Information System  
 AIR EMISSIONS CLASSIFICATION UNKNOWN

ECHO:

Envid: 1000409456  
 Registry ID: 110002700701  
 DFR URL: [http://echo.epa.gov/detailed\\_facility\\_report?fid=110002700701](http://echo.epa.gov/detailed_facility_report?fid=110002700701)

**A5  
 Target  
 Property**

**NORTHGATE MALL  
 5800 NORTHGATE MALL  
 SAN RAFAEL, CA 94903**

**HAZNET S112970626  
 N/A**

**Site 5 of 19 in cluster A**

**Actual:  
 42 ft.**

HAZNET:  
 envid: S112970626  
 Year: 2008  
 GEPAID: CAC002630992  
 Contact: ALADDIN GHAFARI  
 Telephone: 3108996387  
 Mailing Name: Not reported  
 Mailing Address: 401 WILSHIRE BLVD STE 700  
 Mailing City, St, Zip: SANTA MONICA, CA 90401  
 Gen County: Not reported  
 TSD EPA ID: CAL000190080  
 TSD County: Not reported  
 Waste Category: Asbestos containing waste  
 Disposal Method: Landfill Or Surface Impoundment That Will Be Closed As Landfill( To Include On-Site Treatment And/Or Stabilization)  
 Tons: 27.2  
 Cat Decode: Asbestos containing waste  
 Method Decode: Landfill Or Surface Impoundment That Will Be Closed As Landfill( To Include On-Site Treatment And/Or Stabilization)  
 Facility County: Marin

envid: S112970626  
 Year: 2008  
 GEPAID: CAC002630992  
 Contact: ALADDIN GHAFARI  
 Telephone: 3108996387  
 Mailing Name: Not reported  
 Mailing Address: 401 WILSHIRE BLVD STE 700

Map ID  
Direction  
Distance  
Elevation

MAP FINDINGS

Site

Database(s)

EDR ID Number  
EPA ID Number

**NORTHGATE MALL (Continued)**

**S112970626**

Mailing City,St,Zip: SANTA MONICA, CA 90401  
Gen County: Not reported  
TSD EPA ID: CAD008364432  
TSD County: Not reported  
Waste Category: Other inorganic solid waste  
Disposal Method: Storage, Bulking, And/Or Transfer Off Site--No Treatment/Reovery (H010-H129) Or (H131-H135)  
Tons: 1.6856  
Cat Decode: Other inorganic solid waste  
Method Decode: Storage, Bulking, And/Or Transfer Off Site--No Treatment/Reovery (H010-H129) Or (H131-H135)  
Facility County: Marin

**A6  
Target  
Property**

**NORTHGATE MALL  
5800 NORTHGATE DR  
SAN RAFAEL, CA 94903**

**HAZNET S118230153  
N/A**

**Site 6 of 19 in cluster A**

**Actual:  
42 ft.**

HAZNET:  
envid: S118230153  
Year: 2014  
GEPaid: CAD981422736  
Contact: ALADDIN GHAFARI/AVP ENVT'L  
Telephone: 3103946000  
Mailing Name: Not reported  
Mailing Address: 401 WILSHIRE BLVD  
Mailing City,St,Zip: SANTA MONICA, CA 904010000  
Gen County: Marin  
TSD EPA ID: CAD008364432  
TSD County: Los Angeles  
Waste Category: Alkaline solution without metals pH >= 12.5  
Disposal Method: Storage, Bulking, And/Or Transfer Off Site--No Treatment/Reovery (H010-H129) Or (H131-H135)  
Tons: 0.03336  
Cat Decode: Alkaline solution without metals pH >= 12.5  
Method Decode: Storage, Bulking, And/Or Transfer Off Site--No Treatment/Reovery (H010-H129) Or (H131-H135)  
Facility County: Marin  
  
envid: S118230153  
Year: 2014  
GEPaid: CAD981422736  
Contact: ALADDIN GHAFARI/AVP ENVT'L  
Telephone: 3103946000  
Mailing Name: Not reported  
Mailing Address: 401 WILSHIRE BLVD  
Mailing City,St,Zip: SANTA MONICA, CA 904010000  
Gen County: Marin  
TSD EPA ID: CAD008364432  
TSD County: Los Angeles  
Waste Category: Laboratory waste chemicals  
Disposal Method: Storage, Bulking, And/Or Transfer Off Site--No Treatment/Reovery (H010-H129) Or (H131-H135)  
Tons: 0.0011  
Cat Decode: Laboratory waste chemicals  
Method Decode: Storage, Bulking, And/Or Transfer Off Site--No Treatment/Reovery (H010-H129) Or (H131-H135)

Map ID  
 Direction  
 Distance  
 Elevation

MAP FINDINGS

Site

Database(s)

EDR ID Number  
 EPA ID Number

**NORTHGATE MALL (Continued)**

**S118230153**

Facility County: Marin

envid: S118230153  
 Year: 2014  
 GEPAID: CAD981422736  
 Contact: ALADDIN GHAFARI/AVP ENVT'L  
 Telephone: 3103946000  
 Mailing Name: Not reported  
 Mailing Address: 401 WILSHIRE BLVD  
 Mailing City,St,Zip: SANTA MONICA, CA 904010000  
 Gen County: Marin  
 TSD EPA ID: CAD008364432  
 TSD County: Los Angeles  
 Waste Category: Paint sludge  
 Disposal Method: Storage, Bulking, And/Or Transfer Off Site--No Treatment/Reovery (H010-H129) Or (H131-H135)  
 Tons: 0.0625  
 Cat Decode: Paint sludge  
 Method Decode: Storage, Bulking, And/Or Transfer Off Site--No Treatment/Reovery (H010-H129) Or (H131-H135)  
 Facility County: Marin

envid: S118230153  
 Year: 2014  
 GEPAID: CAD981422736  
 Contact: ALADDIN GHAFARI/AVP ENVT'L  
 Telephone: 3103946000  
 Mailing Name: Not reported  
 Mailing Address: 401 WILSHIRE BLVD  
 Mailing City,St,Zip: SANTA MONICA, CA 904010000  
 Gen County: Marin  
 TSD EPA ID: CAD008364432  
 TSD County: Los Angeles  
 Waste Category: Off-specification, aged or surplus organics  
 Disposal Method: Storage, Bulking, And/Or Transfer Off Site--No Treatment/Reovery (H010-H129) Or (H131-H135)  
 Tons: 0.015  
 Cat Decode: Off-specification, aged or surplus organics  
 Method Decode: Storage, Bulking, And/Or Transfer Off Site--No Treatment/Reovery (H010-H129) Or (H131-H135)  
 Facility County: Marin

**A7  
 Target  
 Property**

**RENOVATION OF THE MALL AT NORTHGATE  
 5800 NORTHGATE MALL  
 SAN RAFAEL, CA 94903**

**NPDES S118604988  
 N/A**

**Site 7 of 19 in cluster A**

**Actual:  
 42 ft.**

NPDES:  
 Npdes Number: Not reported  
 Facility Status: Not reported  
 Agency Id: Not reported  
 Region: 2  
 Regulatory Measure Id: 369634  
 Order No: Not reported  
 Regulatory Measure Type: Construction  
 Place Id: Not reported  
 WDID: 2 21C355998

Map ID  
Direction  
Distance  
Elevation

MAP FINDINGS

Site

Database(s)

EDR ID Number  
EPA ID Number

**RENOVATION OF THE MALL AT NORTHGATE (Continued)**

**S118604988**

Program Type: Not reported  
Adoption Date Of Regulatory Measure: Not reported  
Effective Date Of Regulatory Measure: Not reported  
Expiration Date Of Regulatory Measure: Not reported  
Termination Date Of Regulatory Measure: 9/2/2010  
Discharge Name: Not reported  
Discharge Address: Not reported  
Discharge City: Not reported  
Discharge State: Not reported  
Discharge Zip: Not reported  
RECEIVED DATE: 8/6/2009  
PROCESSED DATE: 8/12/2009  
STATUS CODE NAME: Terminated  
STATUS DATE: 9/2/2010  
PLACE SIZE: 23  
PLACE SIZE UNIT: 52  
FACILITY CONTACT NAME: Jim Lyons  
FACILITY CONTACT TITLE: Not reported  
FACILITY CONTACT PHONE: 916-439-2004  
FACILITY CONTACT PHONE EXT: Not reported  
FACILITY CONTACT EMAIL: Not reported  
OPERATOR NAME: Macerich Co  
OPERATOR ADDRESS: 401 Wilshire Blvd Ste 700  
OPERATOR CITY: Santa Monica  
OPERATOR STATE: California  
OPERATOR ZIP: 90401  
OPERATOR CONTACT NAME: Dan Griffin  
OPERATOR CONTACT TITLE: Sr PM  
OPERATOR CONTACT PHONE: 602-953-6548  
OPERATOR CONTACT PHONE EXT: Not reported  
OPERATOR CONTACT EMAIL: Not reported  
OPERATOR TYPE: Private Business  
DEVELOPER NAME: Macerich Co  
DEVELOPER ADDRESS: 401 Wilshire Blvd Ste 700  
DEVELOPER CITY: Santa Monica  
DEVELOPER STATE: California  
DEVELOPER ZIP: 90401  
DEVELOPER CONTACT NAME: Dan Griffin  
DEVELOPER CONTACT TITLE: Sr PM  
CONSTYPE LINEAR UTILITY IND: Not reported  
EMERGENCY PHONE NO: Not reported  
EMERGENCY PHONE EXT: Not reported  
CONSTYPE ABOVE GROUND IND: Not reported  
CONSTYPE BELOW GROUND IND: Not reported  
CONSTYPE CABLE LINE IND: Not reported  
CONSTYPE COMM LINE IND: Not reported  
CONSTYPE COMMERTIAL IND: Y  
CONSTYPE ELECTRICAL LINE IND: Not reported  
CONSTYPE GAS LINE IND: Not reported  
CONSTYPE INDUSTRIAL IND: Not reported  
CONSTYPE OTHER DESCRIPTION: Not reported  
CONSTYPE OTHER IND: Not reported  
CONSTYPE RECONS IND: Not reported  
CONSTYPE RESIDENTIAL IND: Not reported  
CONSTYPE TRANSPORT IND: Not reported  
CONSTYPE UTILITY DESCRIPTION: Not reported  
CONSTYPE UTILITY IND: Not reported

Map ID  
Direction  
Distance  
Elevation

MAP FINDINGS

Site

Database(s)

EDR ID Number  
EPA ID Number

**RENOVATION OF THE MALL AT NORTHGATE (Continued)**

**S118604988**

CONSTYPE WATER SEWER IND:	Not reported
DIR DISCHARGE USWATER IND:	Not reported
RECEIVING WATER NAME:	Not reported
CERTIFIER NAME:	Not reported
CERTIFIER TITLE:	Not reported
CERTIFICATION DATE:	Not reported
PRIMARY SIC:	Not reported
SECONDARY SIC:	Not reported
TERTIARY SIC:	Not reported
Npdes Number:	Not reported
Facility Status:	Not reported
Agency Id:	Not reported
Region:	2
Regulatory Measure Id:	344708
Order No:	Not reported
Regulatory Measure Type:	Construction
Place Id:	Not reported
WDID:	2 21C351950
Program Type:	Not reported
Adoption Date Of Regulatory Measure:	Not reported
Effective Date Of Regulatory Measure:	Not reported
Expiration Date Of Regulatory Measure:	Not reported
Termination Date Of Regulatory Measure:	9/2/2010
Discharge Name:	Not reported
Discharge Address:	Not reported
Discharge City:	Not reported
Discharge State:	Not reported
Discharge Zip:	Not reported
RECEIVED DATE:	5/9/2008
PROCESSED DATE:	5/27/2008
STATUS CODE NAME:	Terminated
STATUS DATE:	9/2/2010
PLACE SIZE:	44.75
PLACE SIZE UNIT:	52
FACILITY CONTACT NAME:	Anthony Edwards
FACILITY CONTACT TITLE:	Not reported
FACILITY CONTACT PHONE:	415-479-5956
FACILITY CONTACT PHONE EXT:	Not reported
FACILITY CONTACT EMAIL:	Not reported
OPERATOR NAME:	Macerich
OPERATOR ADDRESS:	401 Wilshire Blvd Ste 700
OPERATOR CITY:	Santa Monica
OPERATOR STATE:	California
OPERATOR ZIP:	90401
OPERATOR CONTACT NAME:	Chuck Davis
OPERATOR CONTACT TITLE:	Not reported
OPERATOR CONTACT PHONE:	310-394-6000
OPERATOR CONTACT PHONE EXT:	Not reported
OPERATOR CONTACT EMAIL:	Not reported
OPERATOR TYPE:	Private Business
DEVELOPER NAME:	Macerich
DEVELOPER ADDRESS:	401 Wilshire Blvd Ste 700
DEVELOPER CITY:	Santa Monica
DEVELOPER STATE:	California
DEVELOPER ZIP:	90401
DEVELOPER CONTACT NAME:	Chuck Davis

Map ID  
Direction  
Distance  
Elevation

MAP FINDINGS

Site

Database(s)

EDR ID Number  
EPA ID Number

**RENOVATION OF THE MALL AT NORTHGATE (Continued)**

**S118604988**

DEVELOPER CONTACT TITLE: Not reported  
CONSTYPE LINEAR UTILITY IND: Not reported  
EMERGENCY PHONE NO: Not reported  
EMERGENCY PHONE EXT: Not reported  
CONSTYPE ABOVE GROUND IND: Not reported  
CONSTYPE BELOW GROUND IND: Not reported  
CONSTYPE CABLE LINE IND: Not reported  
CONSTYPE COMM LINE IND: Not reported  
CONSTYPE COMMERCIAL IND: Y  
CONSTYPE ELECTRICAL LINE IND: Not reported  
CONSTYPE GAS LINE IND: Not reported  
CONSTYPE INDUSTRIAL IND: Not reported  
CONSTYPE OTHER DESCRIPTION: Not reported  
CONSTYPE OTHER IND: Not reported  
CONSTYPE RECONS IND: Y  
CONSTYPE RESIDENTIAL IND: Not reported  
CONSTYPE TRANSPORT IND: Not reported  
CONSTYPE UTILITY DESCRIPTION: Not reported  
CONSTYPE UTILITY IND: Not reported  
CONSTYPE WATER SEWER IND: Not reported  
DIR DISCHARGE USWATER IND: Not reported  
RECEIVING WATER NAME: San Pablo Bay  
CERTIFIER NAME: Not reported  
CERTIFIER TITLE: Not reported  
CERTIFICATION DATE: Not reported  
PRIMARY SIC: Not reported  
SECONDARY SIC: Not reported  
TERTIARY SIC: Not reported

**A8**

**KOHL'S DEPARTMENT STORES INC #1379  
5010 NORTHGATE MALL  
SAN RAFAEL, CA 94903**

**HAZNET S118232054  
N/A**

**< 1/8  
1 ft.**

**Site 8 of 19 in cluster A**

**Relative:  
Lower**

**HAZNET:**

envid: S118232054  
Year: 2014

**Actual:  
37 ft.**

GEPaid: CAL000356746  
Contact: RYAN PIEDOT  
Telephone: 2627037019  
Mailing Name: Not reported  
Mailing Address: P.O. BOX 3156  
Mailing City,St,Zip: MILWAUKEE, WI 532010000  
Gen County: Marin  
TSD EPA ID: NVD980895338  
TSD County: 99  
Waste Category: Latex waste  
Disposal Method: Storage, Bulking, And/Or Transfer Off Site--No Treatment/Reovery (H010-H129) Or (H131-H135)  
Tons: 0.1335  
Cat Decode: Latex waste  
Method Decode: Storage, Bulking, And/Or Transfer Off Site--No Treatment/Reovery (H010-H129) Or (H131-H135)  
Facility County: Marin

envid: S118232054  
Year: 2014

Map ID  
Direction  
Distance  
Elevation

MAP FINDINGS

Site

Database(s)

EDR ID Number  
EPA ID Number

**KOHL'S DEPARTMENT STORES INC #1379 (Continued)**

**S118232054**

GEPaid: CAL000356746  
Contact: RYAN PIEDOT  
Telephone: 2627037019  
Mailing Name: Not reported  
Mailing Address: P.O. BOX 3156  
Mailing City,St,Zip: MILWAUKEE, WI 532010000  
Gen County: Marin  
TSD EPA ID: NVD980895338  
TSD County: 99  
Waste Category: Adhesives  
Disposal Method: Storage, Bulking, And/Or Transfer Off Site--No Treatment/Reovery (H010-H129) Or (H131-H135)  
Tons: 0.045  
Cat Decode: Adhesives  
Method Decode: Storage, Bulking, And/Or Transfer Off Site--No Treatment/Reovery (H010-H129) Or (H131-H135)  
Facility County: Marin

envid: S118232054  
Year: 2014  
GEPaid: CAL000356746  
Contact: RYAN PIEDOT  
Telephone: 2627037019  
Mailing Name: Not reported  
Mailing Address: P.O. BOX 3156  
Mailing City,St,Zip: MILWAUKEE, WI 532010000  
Gen County: Marin  
TSD EPA ID: NVD980895338  
TSD County: 99  
Waste Category: Not reported  
Disposal Method: Storage, Bulking, And/Or Transfer Off Site--No Treatment/Reovery (H010-H129) Or (H131-H135)  
Tons: Not reported  
Cat Decode: Not reported  
Method Decode: Storage, Bulking, And/Or Transfer Off Site--No Treatment/Reovery (H010-H129) Or (H131-H135)  
Facility County: Marin

**A9**

**MERVYN'S  
5010 NORTHGATE MALL  
SAN RAFAEL, CA 94903**

**HAZNET S112956474  
N/A**

**< 1/8  
1 ft.**

**Site 9 of 19 in cluster A**

**Relative:  
Lower**

HAZNET:  
envid: S112956474  
Year: 2006

**Actual:  
37 ft.**

GEPaid: CAC002608547  
Contact: ARMIN KOROGHLI EX 02  
Telephone: 8006698862  
Mailing Name: Not reported  
Mailing Address: 30202 ESPERANZA  
Mailing City,St,Zip: RANCHO SANTA MARGARI, CA 926882121  
Gen County: Not reported  
TSD EPA ID: CAL000161743  
TSD County: Not reported  
Waste Category: Unspecified oil-containing waste  
Disposal Method: Storage, Bulking, And/Or Transfer Off Site--No Treatment/Reovery



Map ID  
Direction  
Distance  
Elevation

MAP FINDINGS

Site

Database(s)

EDR ID Number  
EPA ID Number

**MERVYN'S (Continued)**

**S112956474**

(H010-H129) Or (H131-H135)  
Tons: 0.16  
Cat Decode: Unspecified oil-containing waste  
Method Decode: Storage, Bulking, And/Or Transfer Off Site--No Treatment/Reovery  
(H010-H129) Or (H131-H135)  
Facility County: Marin

**A10**

**MERVYNS STORE #146  
5010 NORTHGATE MALL  
SAN RAFAEL, CA 94903**

**EMI S108751103**

**N/A**

**< 1/8  
1 ft.**

**Site 10 of 19 in cluster A**

**Relative:  
Lower**

EMI:  
Year: 2007  
County Code: 21  
Air Basin: SF  
Facility ID: 17880  
Air District Name: BA  
SIC Code: 5651  
Air District Name: BAY AREA AQMD  
Community Health Air Pollution Info System: Not reported  
Consolidated Emission Reporting Rule: Not reported  
Total Organic Hydrocarbon Gases Tons/Yr: .001  
Reactive Organic Gases Tons/Yr: .0008367  
Carbon Monoxide Emissions Tons/Yr: .002  
NOX - Oxides of Nitrogen Tons/Yr: .007  
SOX - Oxides of Sulphur Tons/Yr: 0  
Particulate Matter Tons/Yr: .001  
Part. Matter 10 Micrometers and Smlr Tons/Yr:.000976

**Actual:  
37 ft.**

Year: 2008  
County Code: 21  
Air Basin: SF  
Facility ID: 17880  
Air District Name: BA  
SIC Code: 5651  
Air District Name: BAY AREA AQMD  
Community Health Air Pollution Info System: Not reported  
Consolidated Emission Reporting Rule: Not reported  
Total Organic Hydrocarbon Gases Tons/Yr: .001  
Reactive Organic Gases Tons/Yr: .0008367  
Carbon Monoxide Emissions Tons/Yr: .002  
NOX - Oxides of Nitrogen Tons/Yr: .007  
SOX - Oxides of Sulphur Tons/Yr: 0  
Particulate Matter Tons/Yr: .001  
Part. Matter 10 Micrometers and Smlr Tons/Yr:.000976

Map ID  
Direction  
Distance  
Elevation

MAP FINDINGS

Site

Database(s)

EDR ID Number  
EPA ID Number

**A11**  
**MERVYNS STORE #146**  
**5010 NORTHGATE MALL**  
**SAN RAFAEL, CA 94903**  
**< 1/8**  
**1 ft.**

**FINDS** **1015951069**  
**N/A**

**Site 11 of 19 in cluster A**

**Relative:**  
**Lower**

**FINDS:**

Registry ID: 110054285199

Environmental Interest/Information System  
AIR EMISSIONS CLASSIFICATION UNKNOWN

Registry ID: 110058316905

Environmental Interest/Information System  
AIR EMISSIONS CLASSIFICATION UNKNOWN

**Actual:**  
**37 ft.**

**A12**  
**KOHL'S DEPARTMENT STORE**  
**5010 NORTHGATE MALL**  
**SAN RAFAEL, CA 94903**  
**< 1/8**  
**1 ft.**

**HAZNET** **S112981424**  
**N/A**

**Site 12 of 19 in cluster A**

**Relative:**  
**Lower**

**HAZNET:**

envid: S112981424

Year: 2009

**Actual:**  
**37 ft.**

GEPAID: CAC002648311

Contact: MIKE RAAB

Telephone: 2627031659

Mailing Name: Not reported

Mailing Address: 5010 NORTHGATE MALL

Mailing City,St,Zip: SAN RAFAEL, CA 949033628

Gen County: Not reported

TSD EPA ID: CAD980887418

TSD County: Not reported

Waste Category: Unspecified oil-containing waste

Disposal Method: Discharge To Sewer/Potw Or Npdes(With Prior Storage--With Or Without Treatment)

Tons: 3.26928

Cat Decode: Unspecified oil-containing waste

Method Decode: Discharge To Sewer/Potw Or Npdes(With Prior Storage--With Or Without Treatment)

Facility County: Marin

**13**  
**LENSCRAFTERS #793**  
**3840 NORTHGATE DR**  
**SAN RAFAEL, CA 94903**  
**< 1/8**  
**1 ft.**

**HAZNET** **S113086570**  
**N/A**

**Relative:**  
**Higher**

**HAZNET:**

envid: S113086570

Year: 2008

**Actual:**  
**78 ft.**

GEPAID: CAL000161978

Contact: GRACE HAGGARD

Telephone: 5137653384

Mailing Name: Not reported

Map ID  
Direction  
Distance  
Elevation

MAP FINDINGS

Site

Database(s)

EDR ID Number  
EPA ID Number

**LENSCRAFTERS #793 (Continued)**

**S113086570**

Mailing Address: 4000 LUXOTTICA PL  
Mailing City,St,Zip: MASON, OH 45040  
Gen County: Not reported  
TSD EPA ID: MOD981123391  
TSD County: Not reported  
Waste Category: Other organic solids  
Disposal Method: Storage, Bulking, And/Or Transfer Off Site--No Treatment/Reovery  
(H010-H129) Or (H131-H135)  
Tons: 0.0075  
Cat Decode: Other organic solids  
Method Decode: Storage, Bulking, And/Or Transfer Off Site--No Treatment/Reovery  
(H010-H129) Or (H131-H135)  
Facility County: Marin

envid: S113086570  
Year: 2007  
GEPaid: CAL000161978  
Contact: GRACE HAGGARD  
Telephone: 5137653384  
Mailing Name: Not reported  
Mailing Address: 4000 LUXOTTICA PL  
Mailing City,St,Zip: MASON, OH 45040  
Gen County: Not reported  
TSD EPA ID: TXD077603371  
TSD County: Not reported  
Waste Category: Other organic solids  
Disposal Method: Storage, Bulking, And/Or Transfer Off Site--No Treatment/Reovery  
(H010-H129) Or (H131-H135)  
Tons: 0.04  
Cat Decode: Other organic solids  
Method Decode: Storage, Bulking, And/Or Transfer Off Site--No Treatment/Reovery  
(H010-H129) Or (H131-H135)  
Facility County: Marin

envid: S113086570  
Year: 2007  
GEPaid: CAL000161978  
Contact: GRACE HAGGARD  
Telephone: 5137653384  
Mailing Name: Not reported  
Mailing Address: 4000 LUXOTTICA PL  
Mailing City,St,Zip: MASON, OH 45040  
Gen County: Not reported  
TSD EPA ID: MOD981123391  
TSD County: Not reported  
Waste Category: Other organic solids  
Disposal Method: Storage, Bulking, And/Or Transfer Off Site--No Treatment/Reovery  
(H010-H129) Or (H131-H135)  
Tons: 0.01  
Cat Decode: Other organic solids  
Method Decode: Storage, Bulking, And/Or Transfer Off Site--No Treatment/Reovery  
(H010-H129) Or (H131-H135)  
Facility County: Marin

envid: S113086570  
Year: 2006  
GEPaid: CAL000161978

Map ID  
Direction  
Distance  
Elevation

MAP FINDINGS

Site

Database(s)

EDR ID Number  
EPA ID Number

**LENSCRAFTERS #793 (Continued)**

**S113086570**

Contact: GRACE HAGGARD  
Telephone: 5137656278  
Mailing Name: Not reported  
Mailing Address: 4000 LUXOTTICA PL  
Mailing City,St,Zip: MASON, OH 45040  
Gen County: Not reported  
TSD EPA ID: CAD008302903  
TSD County: Not reported  
Waste Category: Other organic solids  
Disposal Method: Transfer Station  
Tons: 0.01  
Cat Decode: Other organic solids  
Method Decode: Transfer Station  
Facility County: Marin

envid: S113086570  
Year: 2006  
GEPaid: CAL000161978  
Contact: GRACE HAGGARD  
Telephone: 5137656278  
Mailing Name: Not reported  
Mailing Address: 4000 LUXOTTICA PL  
Mailing City,St,Zip: MASON, OH 45040  
Gen County: Not reported  
TSD EPA ID: TXD077603371  
TSD County: Not reported  
Waste Category: Other organic solids  
Disposal Method: Storage, Bulking, And/Or Transfer Off Site--No Treatment/Reovery (H010-H129) Or (H131-H135)  
Tons: 0.12  
Cat Decode: Other organic solids  
Method Decode: Storage, Bulking, And/Or Transfer Off Site--No Treatment/Reovery (H010-H129) Or (H131-H135)  
Facility County: Marin

[Click this hyperlink](#) while viewing on your computer to access 3 additional CA\_HAZNET: record(s) in the EDR Site Report.

**B14**

**SEARS ROEBUCK AND CO 8108  
8108 NORTHGATE MALL  
SAN RAFAEL, CA 94577**

**RCRA-SQG 1004678399  
CAR000108563**

< 1/8  
1 ft.

**Site 1 of 10 in cluster B**

**Relative:  
Lower**

RCRA-SQG:  
Date form received by agency: 11/06/2001  
Facility name: SEARS ROEBUCK AND CO 8108  
Facility address: 8108 NORTHGATE MALL  
SAN RAFAEL, CA 94577

**Actual:  
35 ft.**

EPA ID: CAR000108563  
Mailing address: 3333 BEVERLY RD  
A 2 238 A  
HOFFMAN ESTATES, IL 601793322  
Contact: KATHLEEN FLAHERTY  
Contact address: 3333 BEVERLY RD A 2 238 A  
HOFFMAN ESTATES, IL 601793322  
Contact country: US  
Contact telephone: (847) 286-7199

Map ID  
Direction  
Distance  
Elevation

MAP FINDINGS

Site

Database(s)

EDR ID Number  
EPA ID Number

**SEARS ROEBUCK AND CO 8108 (Continued)**

**1004678399**

Contact email: Not reported  
EPA Region: 09  
Classification: Small Small Quantity Generator  
Description: Handler: generates more than 100 and less than 1000 kg of hazardous waste during any calendar month and accumulates less than 6000 kg of hazardous waste at any time; or generates 100 kg or less of hazardous waste during any calendar month, and accumulates more than 1000 kg of hazardous waste at any time

Owner/Operator Summary:

Owner/operator name: NORTHGATE MALL ASSOC  
Owner/operator address: 5800 NORTHGATE  
SAN RAFAEL, CA 94577  
Owner/operator country: Not reported  
Owner/operator telephone: N A  
Legal status: Private  
Owner/Operator Type: Owner  
Owner/Op start date: Not reported  
Owner/Op end date: Not reported

Handler Activities Summary:

U.S. importer of hazardous waste: No  
Mixed waste (haz. and radioactive): No  
Recycler of hazardous waste: No  
Transporter of hazardous waste: No  
Treater, storer or disposer of HW: No  
Underground injection activity: No  
On-site burner exemption: No  
Furnace exemption: No  
Used oil fuel burner: No  
Used oil processor: No  
User oil refiner: No  
Used oil fuel marketer to burner: No  
Used oil Specification marketer: No  
Used oil transfer facility: No  
Used oil transporter: No

. Waste code: D000  
. Waste name: Not Defined  
  
. Waste code: D001  
. Waste name: IGNITABLE WASTE  
  
. Waste code: D008  
. Waste name: LEAD  
  
. Waste code: D018  
. Waste name: BENZENE  
  
. Waste code: D039  
. Waste name: TETRACHLOROETHYLENE  
  
. Waste code: D040  
. Waste name: TRICHLORETHYLENE

Violation Status: No violations found

Map ID  
Direction  
Distance  
Elevation

MAP FINDINGS

Site

Database(s)

EDR ID Number  
EPA ID Number

**B15**      **SEARS, ROEBUCK & CO.**  
**8108 NORTHGATE MALL**  
**< 1/8**      **SAN RAFAEL, CA 94577**  
**1 ft.**

**HAZNET**      **S113176366**  
**N/A**

**Site 2 of 10 in cluster B**

**Relative:**  
**Lower**

HAZNET:

envid:                    S113176366  
Year:                    2008  
GEPaid:                 CAR000108563  
Contact:                MICHAEL OLSEN/DIR. ENV. AFFAIRS  
Telephone:             8472867222  
Mailing Name:         Not reported  
Mailing Address:      3333 BEVERLY RD B5-362A  
Mailing City,St,Zip:   Hoffman Estates, IL 601790000  
Gen County:            Not reported  
TSD EPA ID:            TXD077603371  
TSD County:            Not reported  
Waste Category:      Oxygenated solvents (acetone, butanol, ethyl acetate, etc.)  
Disposal Method:     Fuel Blending Prior To Energy Recovery At Another Site  
Tons:                    0.66  
Cat Decode:            Oxygenated solvents (acetone, butanol, ethyl acetate, etc.)  
Method Decode:        Fuel Blending Prior To Energy Recovery At Another Site  
Facility County:      Marin

**Actual:**  
**35 ft.**

envid:                    S113176366  
Year:                    2008  
GEPaid:                 CAR000108563  
Contact:                MICHAEL OLSEN/DIR. ENV. AFFAIRS  
Telephone:             8472867222  
Mailing Name:         Not reported  
Mailing Address:      3333 BEVERLY RD B5-362A  
Mailing City,St,Zip:   Hoffman Estates, IL 601790000  
Gen County:            Not reported  
TSD EPA ID:            TXD077603371  
TSD County:            Not reported  
Waste Category:      Oxygenated solvents (acetone, butanol, ethyl acetate, etc.)  
Disposal Method:     Fuel Blending Prior To Energy Recovery At Another Site  
Tons:                    0.66  
Cat Decode:            Oxygenated solvents (acetone, butanol, ethyl acetate, etc.)  
Method Decode:        Fuel Blending Prior To Energy Recovery At Another Site  
Facility County:      Marin

envid:                    S113176366  
Year:                    2004  
GEPaid:                 CAR000108563  
Contact:                K FLAHERTY, ENV. SPECIAL  
Telephone:             8472867199  
Mailing Name:         Not reported  
Mailing Address:      3333 Beverly Rd  
Mailing City,St,Zip:   Hoffman Estates, IL 601793322  
Gen County:            Not reported  
TSD EPA ID:            KYD053348108  
TSD County:            Not reported  
Waste Category:      Hydrocarbon solvents (benzene, hexane, Stoddard, Etc.)  
Disposal Method:     Not reported  
Tons:                    0.07  
Cat Decode:            Hydrocarbon solvents (benzene, hexane, Stoddard, Etc.)  
Method Decode:        Not reported

Map ID  
Direction  
Distance  
Elevation

MAP FINDINGS

Site

Database(s)

EDR ID Number  
EPA ID Number

**SEARS, ROEBUCK & CO. (Continued)**

**S113176366**

Facility County: Marin  
  
envid: S113176366  
Year: 2004  
GEPAID: CAR000108563  
Contact: K FLAHERTY, ENV. SPECIAL  
Telephone: 8472867199  
Mailing Name: Not reported  
Mailing Address: 3333 Beverly Rd  
Mailing City,St,Zip: Hoffman Estates, IL 601793322  
Gen County: Not reported  
TSD EPA ID: KYD053348108  
TSD County: Not reported  
Waste Category: Hydrocarbon solvents (benzene, hexane, Stoddard, Etc.)  
Disposal Method: Not reported  
Tons: 0.07  
Cat Decode: Hydrocarbon solvents (benzene, hexane, Stoddard, Etc.)  
Method Decode: Not reported  
Facility County: Marin

**A16**

**EXPRESSLY PORTRAITS INC  
5600 NORTHGATE MALL  
SAN RAFAEL, CA 94903**

**RCRA-SQG 1000857329  
FINDS CAD983667429  
ECHO**

< 1/8  
1 ft.

**Site 13 of 19 in cluster A**

**Relative:  
Lower**

RCRA-SQG:  
Date form received by agency: 05/06/1993  
Facility name: EXPRESSLY PORTRAITS INC  
Facility address: 5600 NORTHGATE MALL  
SAN RAFAEL, CA 94903  
  
EPA ID: CAD983667429  
Contact: MEL ORCHARD  
Contact address: 1151 TRITON DR STE C  
FOSTER CITY, CA 94404  
  
Contact country: US  
Contact telephone: (415) 578-9291  
Contact email: Not reported  
EPA Region: 09  
Classification: Small Small Quantity Generator  
Description: Handler: generates more than 100 and less than 1000 kg of hazardous waste during any calendar month and accumulates less than 6000 kg of hazardous waste at any time; or generates 100 kg or less of hazardous waste during any calendar month, and accumulates more than 1000 kg of hazardous waste at any time

**Actual:  
38 ft.**

Owner/Operator Summary:  
Owner/operator name: EXPRESSLY PORTRAITS INC  
Owner/operator address: 1151 TRITON DR STE C  
FOSTER CITY, CA 94404  
  
Owner/operator country: Not reported  
Owner/operator telephone: (415) 578-9291  
Legal status: Private  
Owner/Operator Type: Owner  
Owner/Op start date: Not reported  
Owner/Op end date: Not reported

Map ID  
 Direction  
 Distance  
 Elevation

MAP FINDINGS

Site

Database(s)

EDR ID Number  
 EPA ID Number

**EXPRESSLY PORTRAITS INC (Continued)**

**1000857329**

Handler Activities Summary:

U.S. importer of hazardous waste: No  
 Mixed waste (haz. and radioactive): No  
 Recycler of hazardous waste: No  
 Transporter of hazardous waste: No  
 Treater, storer or disposer of HW: No  
 Underground injection activity: No  
 On-site burner exemption: No  
 Furnace exemption: No  
 Used oil fuel burner: No  
 Used oil processor: No  
 User oil refiner: No  
 Used oil fuel marketer to burner: No  
 Used oil Specification marketer: No  
 Used oil transfer facility: No  
 Used oil transporter: No

Violation Status: No violations found

FINDS:

Registry ID: 110008285015

Environmental Interest/Information System

RCRAInfo is a national information system that supports the Resource Conservation and Recovery Act (RCRA) program through the tracking of events and activities related to facilities that generate, transport, and treat, store, or dispose of hazardous waste. RCRAInfo allows RCRA program staff to track the notification, permit, compliance, and corrective action activities required under RCRA.

ECHO:

Envid: 1000857329  
 Registry ID: 110008285015  
 DFR URL: [http://echo.epa.gov/detailed\\_facility\\_report?fid=110008285015](http://echo.epa.gov/detailed_facility_report?fid=110008285015)

**B17**

**RITZ CAMERA CENTERS #267  
 7120 NORTHGATE MALL  
 SAN RAFAEL, CA 94903**

**HAZNET S113164608  
 N/A**

**< 1/8  
 1 ft.**

**Site 3 of 10 in cluster B**

**Relative:  
 Lower**

HAZNET:

envid: S113164608  
 Year: 1993

**Actual:  
 35 ft.**

GEPaid: CAL920295558  
 Contact: RITZ CAMERA CENTERS INC  
 Telephone: 3014190000  
 Mailing Name: Not reported  
 Mailing Address: 6711 RITZ WAY  
 Mailing City, St, Zip: BELTSVILLE, MD 207050000  
 Gen County: Not reported  
 TSD EPA ID: NJD986605186  
 TSD County: Not reported  
 Waste Category: Metal sludge (Alkaline solution (pH >= 12.5) with metals)  
 Disposal Method: Recycler



Map ID  
Direction  
Distance  
Elevation

MAP FINDINGS

Site

Database(s)

EDR ID Number  
EPA ID Number

**RITZ CAMERA CENTERS #267 (Continued)**

**S113164608**

Tons: 2.50000000000  
Cat Decode: Metal sludge (Alkaline solution (pH >= 12.5) with metals)  
Method Decode: Recycler  
Facility County: San Mateo

**A18**  
**< 1/8**  
**1 ft.**

**EXPRESSLY PORTRAITS**  
**5600 NORTHGATE MALL**  
**SAN RAFAEL, CA 94903**

**HAZNET S113046256**  
**N/A**

**Site 14 of 19 in cluster A**

**Relative:**  
**Lower**

HAZNET:  
envid: S113046256  
Year: 1993  
Actual: GEPaid: CAL000063439  
38 ft. Contact: THE PICTURE PEOPLE INC  
Telephone: 6505789291  
Mailing Name: Not reported  
Mailing Address: 1157 TRITON DR STE B  
Mailing City,St,Zip: FOSTER CITY, CA 944041213  
Gen County: Not reported  
TSD EPA ID: NMD097970065  
TSD County: Not reported  
Waste Category: Photochemicals/photoprocessing waste  
Disposal Method: Recycler  
Tons: 0.1042  
Cat Decode: Photochemicals/photoprocessing waste  
Method Decode: Recycler  
Facility County: Marin

**A19**  
**< 1/8**  
**1 ft.**

**THE PICTURE PEOPLE INC #6**  
**5600 NORTHGATE MALL**  
**SAN RAPHAEL, CA 94903**

**HAZNET S113019418**  
**N/A**

**Site 15 of 19 in cluster A**

**Relative:**  
**Lower**

HAZNET:  
envid: S113019418  
Year: 2002  
Actual: GEPaid: CAD983667429  
38 ft. Contact: SCOTT YARDLEY  
Telephone: 6505789291  
Mailing Name: Not reported  
Mailing Address: 1157 TRITON DRIVE SUITE B  
Mailing City,St,Zip: FOSTER CITY, CA 944041213  
Gen County: Not reported  
TSD EPA ID: NVR000043927  
TSD County: Not reported  
Waste Category: Photochemicals/photoprocessing waste  
Disposal Method: Recycler  
Tons: 0.22  
Cat Decode: Photochemicals/photoprocessing waste  
Method Decode: Recycler  
Facility County: Marin

envid: S113019418

Map ID  
Direction  
Distance  
Elevation

MAP FINDINGS

Site

Database(s)

EDR ID Number  
EPA ID Number

**THE PICTURE PEOPLE INC #6 (Continued)**

**S113019418**

Year: 2002  
GEPAID: CAD983667429  
Contact: SCOTT YARDLEY  
Telephone: 6505789291  
Mailing Name: Not reported  
Mailing Address: 1157 TRITON DRIVE SUITE B  
Mailing City,St,Zip: FOSTER CITY, CA 944041213  
Gen County: Not reported  
TSD EPA ID: NVR000043927  
TSD County: Not reported  
Waste Category: Photochemicals/photoprocessing waste  
Disposal Method: Recycler  
Tons: 0.22  
Cat Decode: Photochemicals/photoprocessing waste  
Method Decode: Recycler  
Facility County: Marin

envid: S113019418  
Year: 2002  
GEPAID: CAD983667429  
Contact: SCOTT YARDLEY  
Telephone: 6505789291  
Mailing Name: Not reported  
Mailing Address: 1157 TRITON DRIVE SUITE B  
Mailing City,St,Zip: FOSTER CITY, CA 944041213  
Gen County: Not reported  
TSD EPA ID: CAD981429673  
TSD County: Not reported  
Waste Category: Photochemicals/photoprocessing waste  
Disposal Method: Recycler  
Tons: 4.85  
Cat Decode: Photochemicals/photoprocessing waste  
Method Decode: Recycler  
Facility County: Marin

envid: S113019418  
Year: 2002  
GEPAID: CAD983667429  
Contact: SCOTT YARDLEY  
Telephone: 6505789291  
Mailing Name: Not reported  
Mailing Address: 1157 TRITON DRIVE SUITE B  
Mailing City,St,Zip: FOSTER CITY, CA 944041213  
Gen County: Not reported  
TSD EPA ID: CAD981429673  
TSD County: Not reported  
Waste Category: Photochemicals/photoprocessing waste  
Disposal Method: Recycler  
Tons: 4.85  
Cat Decode: Photochemicals/photoprocessing waste  
Method Decode: Recycler  
Facility County: Marin

envid: S113019418  
Year: 2001  
GEPAID: CAD983667429  
Contact: SCOTT YARDLEY

Map ID  
Direction  
Distance  
Elevation

MAP FINDINGS

Site

Database(s)

EDR ID Number  
EPA ID Number

**THE PICTURE PEOPLE INC #6 (Continued)**

**S113019418**

Telephone: 6505789291  
Mailing Name: Not reported  
Mailing Address: 1157 TRITON DRIVE SUITE B  
Mailing City,St,Zip: FOSTER CITY, CA 944041213  
Gen County: Not reported  
TSD EPA ID: CAD981429673  
TSD County: Not reported  
Waste Category: Photochemicals/photoprocessing waste  
Disposal Method: Recycler  
Tons: 3.29  
Cat Decode: Photochemicals/photoprocessing waste  
Method Decode: Recycler  
Facility County: Marin

[Click this hyperlink](#) while viewing on your computer to access  
25 additional CA\_HAZNET: record(s) in the EDR Site Report.

**A20**

**MERVYN'S  
5010 NORTHGATE MALL  
SAN RAFAEL, CA 94903**

**HAZNET S112953818  
N/A**

**< 1/8  
1 ft.**

**Site 16 of 19 in cluster A**

**Relative:  
Lower**

HAZNET:  
envid: S112953818  
Year: 2006  
Actual:  
GEPaid: CAC002604151  
37 ft. Contact: ARMIN KOROGHLI EX 02  
Telephone: 8006698862  
Mailing Name: Not reported  
Mailing Address: 30202 ESPERANZA  
Mailing City,St,Zip: RANCHO SANTA MARGARI, CA 926882121  
Gen County: Not reported  
TSD EPA ID: CAL000161743  
TSD County: Not reported  
Waste Category: Unspecified oil-containing waste  
Disposal Method: Recycler  
Tons: 0.41  
Cat Decode: Unspecified oil-containing waste  
Method Decode: Recycler  
Facility County: Marin

**A21**

**KB TOYS  
5025 N. GATE MALL  
SAN RAFAEL, CA 94903**

**HAZNET S112905119  
N/A**

**< 1/8  
1 ft.**

**Site 17 of 19 in cluster A**

**Relative:  
Lower**

HAZNET:  
envid: S112905119  
Year: 1999  
Actual:  
GEPaid: CAC002221441  
35 ft. Contact: KB TOYS  
Telephone: 4134963745  
Mailing Name: Not reported  
Mailing Address: 100 WEST ST



Map ID  
Direction  
Distance  
Elevation

MAP FINDINGS

Site

Database(s)

EDR ID Number  
EPA ID Number

**KOHL'S DEPARTMENT STORES (Continued)**

**S113748831**

Community Health Air Pollution Info System: Not reported  
Consolidated Emission Reporting Rule: Not reported  
Total Organic Hydrocarbon Gases Tons/Yr: 0.001  
Reactive Organic Gases Tons/Yr: 8.367000000000001E-4  
Carbon Monoxide Emissions Tons/Yr: 3.000000000000001E-3  
NOX - Oxides of Nitrogen Tons/Yr: 1.499999999999999E-2  
SOX - Oxides of Sulphur Tons/Yr: 0  
Particulate Matter Tons/Yr: 0.00102459016393442  
Part. Matter 10 Micrometers and Smlr Tons/Yr:0.001

Year: 2011  
County Code: 21  
Air Basin: SF  
Facility ID: 20146  
Air District Name: BA  
SIC Code: 5651  
Air District Name: BAY AREA AQMD  
Community Health Air Pollution Info System: Not reported  
Consolidated Emission Reporting Rule: Not reported  
Total Organic Hydrocarbon Gases Tons/Yr: 0  
Reactive Organic Gases Tons/Yr: 0  
Carbon Monoxide Emissions Tons/Yr: 0  
NOX - Oxides of Nitrogen Tons/Yr: 0.001  
SOX - Oxides of Sulphur Tons/Yr: 0  
Particulate Matter Tons/Yr: 0  
Part. Matter 10 Micrometers and Smlr Tons/Yr:0

Year: 2012  
County Code: 21  
Air Basin: SF  
Facility ID: 20146  
Air District Name: BA  
SIC Code: 5651  
Air District Name: BAY AREA AQMD  
Community Health Air Pollution Info System: Not reported  
Consolidated Emission Reporting Rule: Not reported  
Total Organic Hydrocarbon Gases Tons/Yr: 0  
Reactive Organic Gases Tons/Yr: 0  
Carbon Monoxide Emissions Tons/Yr: 0  
NOX - Oxides of Nitrogen Tons/Yr: 0.001  
SOX - Oxides of Sulphur Tons/Yr: 0  
Particulate Matter Tons/Yr: 0  
Part. Matter 10 Micrometers and Smlr Tons/Yr:0

**B24** **JIFFY LUBE #1590**  
**9000 NORTHGATE MALL**  
**< 1/8** **SAN RAFAEL, CA 94903**  
**1 ft.**

**AST 1007676759**  
**FINDS N/A**

**Site 4 of 10 in cluster B**

**Relative:** AST:  
**Lower** Certified Unified Program Agencies: Marin  
Owner: FLAMINGO PROPERTIES/JIFFY LUBE  
**Actual:** Total Gallons: 2,100  
**39 ft.** CERSID: Not reported  
Facility ID: Not reported  
Business Name: Not reported  
Phone: Not reported

Map ID  
 Direction  
 Distance  
 Elevation

MAP FINDINGS

Site

Database(s)

EDR ID Number  
 EPA ID Number

**JIFFY LUBE #1590 (Continued)**

**1007676759**

Fax: Not reported  
 Mailing Address: Not reported  
 Mailing Address City: Not reported  
 Mailing Address State: Not reported  
 Mailing Address Zip Code: Not reported  
 Operator Name: Not reported  
 Operator Phone: Not reported  
 Owner Phone: Not reported  
 Owner Mail Address: Not reported  
 Owner State: Not reported  
 Owner Zip Code: Not reported  
 Owner Country: Not reported  
 Property Owner Name: Not reported  
 Property Owner Phone: Not reported  
 Property Owner Mailing Address: Not reported  
 Property Owner City: Not reported  
 Property Owner Stat : Not reported  
 Property Owner Zip Code: Not reported  
 Property Owner Country: Not reported  
 EPAID: Not reported

**FINDS:**

Registry ID: 110017959921

**Environmental Interest/Information System**

UORS (California - Used Oil Recycling System). California Integrated Waste Management Board (CIWMB) helps communities establish and promote convenient collection opportunities for used oil and used oil filters.

**B25**

**FLAMINGO PROPERTIES/JIFFY LUBE #1590  
 9000 NORTHGATE MALL  
 SAN RAFAEL, CA 94903**

**HAZNET S113073177  
 N/A**

**< 1/8  
 1 ft.**

**Site 5 of 10 in cluster B**

**Relative:  
 Lower**

HAZNET:  
 envid: S113073177  
 Year: 2005  
 GEPAID: CAL000129019  
 Contact: ELISSA STEVENS  
 Telephone: 7075425285  
 Mailing Name: Not reported  
 Mailing Address: 5386 BLUE RIDGE TRAIL  
 Mailing City, St, Zip: SANTA ROSA, CA 954043625  
 Gen County: Not reported  
 TSD EPA ID: NVD980895338  
 TSD County: Not reported  
 Waste Category: Unspecified oil-containing waste  
 Disposal Method: Disposal, Land Fill  
 Tons: 0.2  
 Cat Decode: Unspecified oil-containing waste  
 Method Decode: Disposal, Land Fill  
 Facility County: Marin

**Actual:  
 39 ft.**

envid: S113073177

Map ID  
Direction  
Distance  
Elevation

MAP FINDINGS

Site

Database(s)

EDR ID Number  
EPA ID Number

**FLAMINGO PROPERTIES/JIFFY LUBE #1590 (Continued)**

**S113073177**

Year: 2005  
GEPAID: CAL000129019  
Contact: ELISSA STEVENS  
Telephone: 7075425285  
Mailing Name: Not reported  
Mailing Address: 5386 BLUE RIDGE TRAIL  
Mailing City,St,Zip: SANTA ROSA, CA 954043625  
Gen County: Not reported  
TSD EPA ID: NVD980895338  
TSD County: Not reported  
Waste Category: Unspecified oil-containing waste  
Disposal Method: Disposal, Land Fill  
Tons: 0.2  
Cat Decode: Unspecified oil-containing waste  
Method Decode: Disposal, Land Fill  
Facility County: Marin

envid: S113073177  
Year: 2005  
GEPAID: CAL000129019  
Contact: ELISSA STEVENS  
Telephone: 7075425285  
Mailing Name: Not reported  
Mailing Address: 5386 BLUE RIDGE TRAIL  
Mailing City,St,Zip: SANTA ROSA, CA 954043625  
Gen County: Not reported  
TSD EPA ID: WAD991281767  
TSD County: Not reported  
Waste Category: Unspecified oil-containing waste  
Disposal Method: Not reported  
Tons: 0.5  
Cat Decode: Unspecified oil-containing waste  
Method Decode: Not reported  
Facility County: Marin

envid: S113073177  
Year: 2005  
GEPAID: CAL000129019  
Contact: ELISSA STEVENS  
Telephone: 7075425285  
Mailing Name: Not reported  
Mailing Address: 5386 BLUE RIDGE TRAIL  
Mailing City,St,Zip: SANTA ROSA, CA 954043625  
Gen County: Not reported  
TSD EPA ID: WAD991281767  
TSD County: Not reported  
Waste Category: Unspecified oil-containing waste  
Disposal Method: Not reported  
Tons: 0.5  
Cat Decode: Unspecified oil-containing waste  
Method Decode: Not reported  
Facility County: Marin

envid: S113073177  
Year: 2004  
GEPAID: CAL000129019  
Contact: ELISSA STEVENS

Map ID  
Direction  
Distance  
Elevation

MAP FINDINGS

Site

Database(s)

EDR ID Number  
EPA ID Number

**FLAMINGO PROPERTIES/JIFFY LUBE #1590 (Continued)**

**S113073177**

Telephone: 7075425285  
Mailing Name: Not reported  
Mailing Address: 5386 BLUE RIDGE TRAIL  
Mailing City,St,Zip: SANTA ROSA, CA 954043625  
Gen County: Not reported  
TSD EPA ID: NVD980895338  
TSD County: Not reported  
Waste Category: Unspecified oil-containing waste  
Disposal Method: Disposal, Land Fill  
Tons: 0.2  
Cat Decode: Unspecified oil-containing waste  
Method Decode: Disposal, Land Fill  
Facility County: Marin

[Click this hyperlink](#) while viewing on your computer to access  
23 additional CA\_HAZNET: record(s) in the EDR Site Report.

**B26**

< 1/8  
1 ft.

**9000 NORTHGATE MALL  
SAN RAFAEL, CA 94903**

**EDR Hist Auto 1015667182  
N/A**

**Site 6 of 10 in cluster B**

**Relative:  
Lower**

**EDR Historical Auto Stations:**

**Actual:  
39 ft.**

Name: SEARS AUTO CENTER  
Year: 1999  
Address: 9000 NORTHGATE MALL

Name: JIFFY LUBE AT SEARS AUTO CENTER  
Year: 2000  
Address: 9000 NORTHGATE MALL

Name: JIFFY LUBE AT SEARS AUTO CTR  
Year: 2002  
Address: 9000 NORTHGATE MALL

Name: JIFFY LUBE AT SEARS AUTO CTR  
Year: 2003  
Address: 9000 NORTHGATE MALL

Name: JIFFY LUBE  
Year: 2007  
Address: 9000 NORTHGATE MALL

Name: SEARS AUTO CENTER ROBOTS INC  
Year: 2009  
Address: 9000 NORTHGATE MALL

Name: SEARS AUTO CTR  
Year: 2010  
Address: 9000 NORTHGATE MALL



MAP FINDINGS

Map ID  
Direction  
Distance  
Elevation

Site

Database(s)

EDR ID Number  
EPA ID Number

**B27**      **SEARS, #1528**  
**9000 NORTHGATE MALL**  
**< 1/8**      **SAN RAFAEL, CA 94903**  
**1 ft.**

**HIST UST**      **U001600022**  
**EMI**              **N/A**

**Site 7 of 10 in cluster B**

**Relative:**  
**Lower**

HIST UST:

**Actual:**  
**39 ft.**

<p>File Number: 00029381  URL: <a href="http://geotracker.waterboards.ca.gov/ustpdfs/pdf/00029381.pdf">http://geotracker.waterboards.ca.gov/ustpdfs/pdf/00029381.pdf</a>  Region: STATE  Facility ID: 00000002929  Facility Type: Other  Other Type: GARAGE  Contact Name: Not reported  Telephone: 4154723670  Owner Name: SEARS ROEBUCK &amp; CO  Owner Address: SEARS TOWER  Owner City,St,Zip: CHICAGO, IL 60684  Total Tanks: 0007</p> <p>Tank Num: 001  Container Num: 01  Year Installed: 1972  Tank Capacity: 00000000  Tank Used for: PRODUCT  Type of Fuel: Not reported  Container Construction Thickness: Not reported  Leak Detection: None</p> <p>Tank Num: 002  Container Num: 02  Year Installed: 1972  Tank Capacity: 00000000  Tank Used for: PRODUCT  Type of Fuel: Not reported  Container Construction Thickness: Not reported  Leak Detection: None</p> <p>Tank Num: 003  Container Num: 03  Year Installed: 1972  Tank Capacity: 00000000  Tank Used for: PRODUCT  Type of Fuel: Not reported  Container Construction Thickness: Not reported  Leak Detection: None</p> <p>Tank Num: 004  Container Num: 04  Year Installed: 1972  Tank Capacity: 00000000  Tank Used for: PRODUCT  Type of Fuel: Not reported  Container Construction Thickness: Not reported  Leak Detection: None</p> <p>Tank Num: 005  Container Num: 05  Year Installed: 1972</p>
---

Map ID  
Direction  
Distance  
Elevation

MAP FINDINGS

Site

Database(s)

EDR ID Number  
EPA ID Number

**SEARS, #1528 (Continued)**

**U001600022**

Tank Capacity: 00000500  
Tank Used for: WASTE  
Type of Fuel: WASTE OIL  
Container Construction Thickness: Not reported  
Leak Detection: None

Tank Num: 006  
Container Num: 06  
Year Installed: 1972  
Tank Capacity: 00000000  
Tank Used for: WASTE  
Type of Fuel: Not reported  
Container Construction Thickness: Not reported  
Leak Detection: Visual

Tank Num: 007  
Container Num: 07  
Year Installed: 1972  
Tank Capacity: 00000000  
Tank Used for: WASTE  
Type of Fuel: Not reported  
Container Construction Thickness: Not reported  
Leak Detection: None

[Click here for Geo Tracker PDF:](#)

**EMI:**

Year: 2006  
County Code: 21  
Air Basin: SF  
Facility ID: 16808  
Air District Name: BA  
SIC Code: 5311  
Air District Name: BAY AREA AQMD  
Community Health Air Pollution Info System: Not reported  
Consolidated Emission Reporting Rule: Not reported  
Total Organic Hydrocarbon Gases Tons/Yr: .036  
Reactive Organic Gases Tons/Yr: .0032904  
Carbon Monoxide Emissions Tons/Yr: .011  
NOX - Oxides of Nitrogen Tons/Yr: .087  
SOX - Oxides of Sulphur Tons/Yr: 0  
Particulate Matter Tons/Yr: 0  
Part. Matter 10 Micrometers and Smlr Tons/Yr: 0

Year: 2007  
County Code: 21  
Air Basin: SF  
Facility ID: 16808  
Air District Name: BA  
SIC Code: 5311  
Air District Name: BAY AREA AQMD  
Community Health Air Pollution Info System: Not reported  
Consolidated Emission Reporting Rule: Not reported  
Total Organic Hydrocarbon Gases Tons/Yr: .036  
Reactive Organic Gases Tons/Yr: .0032904  
Carbon Monoxide Emissions Tons/Yr: .011  
NOX - Oxides of Nitrogen Tons/Yr: .087

Map ID  
Direction  
Distance  
Elevation

MAP FINDINGS

Site

Database(s)

EDR ID Number  
EPA ID Number

**SEARS, #1528 (Continued)**

**U001600022**

SOX - Oxides of Sulphur Tons/Yr: 0  
Particulate Matter Tons/Yr: 0  
Part. Matter 10 Micrometers and Smlr Tons/Yr:0

Year: 2008  
County Code: 21  
Air Basin: SF  
Facility ID: 16808  
Air District Name: BA  
SIC Code: 5311  
Air District Name: BAY AREA AQMD  
Community Health Air Pollution Info System: Not reported  
Consolidated Emission Reporting Rule: Not reported  
Total Organic Hydrocarbon Gases Tons/Yr: .031  
Reactive Organic Gases Tons/Yr: .0028334  
Carbon Monoxide Emissions Tons/Yr: .005  
NOX - Oxides of Nitrogen Tons/Yr: .038  
SOX - Oxides of Sulphur Tons/Yr: 0  
Particulate Matter Tons/Yr: 0  
Part. Matter 10 Micrometers and Smlr Tons/Yr:0

Year: 2009  
County Code: 21  
Air Basin: SF  
Facility ID: 16808  
Air District Name: BA  
SIC Code: 5311  
Air District Name: BAY AREA AQMD  
Community Health Air Pollution Info System: Not reported  
Consolidated Emission Reporting Rule: Not reported  
Total Organic Hydrocarbon Gases Tons/Yr: 0.031  
Reactive Organic Gases Tons/Yr: 2.8333999999999998E-3  
Carbon Monoxide Emissions Tons/Yr: 5.0000000000000001E-3  
NOX - Oxides of Nitrogen Tons/Yr: 3.7999999999999999E-2  
SOX - Oxides of Sulphur Tons/Yr: 0  
Particulate Matter Tons/Yr: 0  
Part. Matter 10 Micrometers and Smlr Tons/Yr:0

Year: 2010  
County Code: 21  
Air Basin: SF  
Facility ID: 16808  
Air District Name: BA  
SIC Code: 5311  
Air District Name: BAY AREA AQMD  
Community Health Air Pollution Info System: Not reported  
Consolidated Emission Reporting Rule: Not reported  
Total Organic Hydrocarbon Gases Tons/Yr: 1.2999999999999999E-2  
Reactive Organic Gases Tons/Yr: 1.1881999999999999E-3  
Carbon Monoxide Emissions Tons/Yr: 0.002  
NOX - Oxides of Nitrogen Tons/Yr: 0.016  
SOX - Oxides of Sulphur Tons/Yr: 0  
Particulate Matter Tons/Yr: 0  
Part. Matter 10 Micrometers and Smlr Tons/Yr:0

Year: 2011  
County Code: 21

Map ID  
Direction  
Distance  
Elevation

MAP FINDINGS

Site

Database(s)

EDR ID Number  
EPA ID Number

**SEARS, #1528 (Continued)**

**U001600022**

Air Basin: SF  
Facility ID: 16808  
Air District Name: BA  
SIC Code: 5311  
Air District Name: BAY AREA AQMD  
Community Health Air Pollution Info System: Not reported  
Consolidated Emission Reporting Rule: Not reported  
Total Organic Hydrocarbon Gases Tons/Yr: 0.013  
Reactive Organic Gases Tons/Yr: 0.0011882  
Carbon Monoxide Emissions Tons/Yr: 0.002  
NOX - Oxides of Nitrogen Tons/Yr: 0.016  
SOX - Oxides of Sulphur Tons/Yr: 0  
Particulate Matter Tons/Yr: 0  
Part. Matter 10 Micrometers and Smlr Tons/Yr:0

Year: 2012  
County Code: 21  
Air Basin: SF  
Facility ID: 16808  
Air District Name: BA  
SIC Code: 5311  
Air District Name: BAY AREA AQMD  
Community Health Air Pollution Info System: Not reported  
Consolidated Emission Reporting Rule: Not reported  
Total Organic Hydrocarbon Gases Tons/Yr: 0.013  
Reactive Organic Gases Tons/Yr: 0.0011882  
Carbon Monoxide Emissions Tons/Yr: 0.002  
NOX - Oxides of Nitrogen Tons/Yr: 0.016  
SOX - Oxides of Sulphur Tons/Yr: 0  
Particulate Matter Tons/Yr: 0  
Part. Matter 10 Micrometers and Smlr Tons/Yr:0

Year: 2013  
County Code: 21  
Air Basin: SF  
Facility ID: 16808  
Air District Name: BA  
SIC Code: 5311  
Air District Name: BAY AREA AQMD  
Community Health Air Pollution Info System: Not reported  
Consolidated Emission Reporting Rule: Not reported  
Total Organic Hydrocarbon Gases Tons/Yr: 0.013  
Reactive Organic Gases Tons/Yr: 0.0011882  
Carbon Monoxide Emissions Tons/Yr: 0.002  
NOX - Oxides of Nitrogen Tons/Yr: 0.016  
SOX - Oxides of Sulphur Tons/Yr: 0  
Particulate Matter Tons/Yr: 0  
Part. Matter 10 Micrometers and Smlr Tons/Yr:0

Year: 2014  
County Code: 21  
Air Basin: SF  
Facility ID: 16808  
Air District Name: BA  
SIC Code: 5311  
Air District Name: BAY AREA AQMD  
Community Health Air Pollution Info System: Not reported

Map ID  
Direction  
Distance  
Elevation

MAP FINDINGS

Site

Database(s)

EDR ID Number  
EPA ID Number

**SEARS, #1528 (Continued)**

**U001600022**

Consolidated Emission Reporting Rule: Not reported  
Total Organic Hydrocarbon Gases Tons/Yr: 0.012854698  
Reactive Organic Gases Tons/Yr: 0  
Carbon Monoxide Emissions Tons/Yr: 0.001999499  
NOX - Oxides of Nitrogen Tons/Yr: 0.015811074  
SOX - Oxides of Sulphur Tons/Yr: 2.642e-006  
Particulate Matter Tons/Yr: 4.65e-005  
Part. Matter 10 Micrometers and Smlr Tons/Yr:4.65e-005

28

EDR Hist Auto 1015667181  
N/A

< 1/8  
1 ft.

**9000 NORTHGATE DR  
SAN RAFAEL, CA 94903**

EDR Historical Auto Stations:

Relative:  
Higher

Name: SEARS AUTO CENTER  
Year: 2011  
Address: 9000 NORTHGATE DR

Actual:  
56 ft.

B29

EDR Hist Cleaner 1015103696  
N/A

< 1/8  
1 ft.

**8985 NORTHGATE MALL  
SAN RAFAEL, CA 94903**

**Site 8 of 10 in cluster B**

Relative:  
Lower

EDR Historical Cleaners:

Name: FAIRFAX FRENCH CLEANERS INC  
Year: 2003  
Address: 8985 NORTHGATE MALL

Actual:  
38 ft.

Name: FAIRFAX FRENCH CLEANERS INC  
Year: 2004  
Address: 8985 NORTHGATE MALL

B30

HAZNET S113023187  
N/A

< 1/8  
1 ft.

**SEARS ROEBUCK & CO  
9000 NORTHGATE MALL  
SAN RAFAEL, CA 94903**

**Site 9 of 10 in cluster B**

Relative:  
Lower

HAZNET:

envid: S113023187  
Year: 1994  
GEPaid: CAL000004308  
Contact: SEARS ROEBUCK & CO  
Telephone: 0000000000  
Mailing Name: Not reported  
Mailing Address: 9000 NORTHGATE MALL  
Mailing City,St,Zip: SAN RAFAEL, CA 949030000  
Gen County: Not reported  
TSD EPA ID: AZD049318009  
TSD County: Not reported  
Waste Category: Off-specification, aged or surplus organics  
Disposal Method: Recycler  
Tons: .4586

Actual:  
39 ft.

Map ID  
Direction  
Distance  
Elevation

MAP FINDINGS

Site

Database(s)

EDR ID Number  
EPA ID Number

**SEARS ROEBUCK & CO (Continued)**

**S113023187**

Cat Decode: Off-specification, aged or surplus organics  
Method Decode: Recycler  
Facility County: Marin

envid: S113023187  
Year: 1994  
GEPaid: CAL000004308  
Contact: SEARS ROEBUCK & CO  
Telephone: 000000000  
Mailing Name: Not reported  
Mailing Address: 9000 NORTHGATE MALL  
Mailing City,St,Zip: SAN RAFAEL, CA 949030000  
Gen County: Not reported  
TSD EPA ID: AZD049318009  
TSD County: Not reported  
Waste Category: Off-specification, aged or surplus organics  
Disposal Method: Transfer Station  
Tons: .6880  
Cat Decode: Off-specification, aged or surplus organics  
Method Decode: Transfer Station  
Facility County: Marin

envid: S113023187  
Year: 1994  
GEPaid: CAL000004308  
Contact: SEARS ROEBUCK & CO  
Telephone: 000000000  
Mailing Name: Not reported  
Mailing Address: 9000 NORTHGATE MALL  
Mailing City,St,Zip: SAN RAFAEL, CA 949030000  
Gen County: Not reported  
TSD EPA ID: AZD049318009  
TSD County: Not reported  
Waste Category: Alkaline solution without metals pH >= 12.5  
Disposal Method: Transfer Station  
Tons: .6880  
Cat Decode: Alkaline solution without metals pH >= 12.5  
Method Decode: Transfer Station  
Facility County: Marin

envid: S113023187  
Year: 1994  
GEPaid: CAL000004308  
Contact: SEARS ROEBUCK & CO  
Telephone: 000000000  
Mailing Name: Not reported  
Mailing Address: 9000 NORTHGATE MALL  
Mailing City,St,Zip: SAN RAFAEL, CA 949030000  
Gen County: Not reported  
TSD EPA ID: AZD049318009  
TSD County: Not reported  
Waste Category: Latex waste  
Disposal Method: Transfer Station  
Tons: 4.1283  
Cat Decode: Latex waste  
Method Decode: Transfer Station  
Facility County: Marin

Map ID  
Direction  
Distance  
Elevation

MAP FINDINGS

Site

Database(s)

EDR ID Number  
EPA ID Number

**SEARS ROEBUCK & CO (Continued)**

**S113023187**

envid: S113023187  
Year: 1993  
GEPaid: CAL000004308  
Contact: SEARS ROEBUCK & CO  
Telephone: 0000000000  
Mailing Name: Not reported  
Mailing Address: 9000 NORTHGATE MALL  
Mailing City,St,Zip: SAN RAFAEL, CA 949030000  
Gen County: Not reported  
TSD EPA ID: CAD980887418  
TSD County: Not reported  
Waste Category: Aqueous solution with total organic residues less than 10 percent  
Disposal Method: Not reported  
Tons: 1.18839999999  
Cat Decode: Aqueous solution with total organic residues less than 10 percent  
Method Decode: Not reported  
Facility County: Marin

[Click this hyperlink](#) while viewing on your computer to access  
1 additional CA\_HAZNET: record(s) in the EDR Site Report.

**C31**

**RITE AID NO 5958  
1500 NORTHGATE MALL  
SAN RAFAEL, CA 94903**

**RCRA-LQG 1000978354  
FINDS CA0001007533  
ECHO**

< 1/8  
1 ft.

**Site 1 of 5 in cluster C**

**Relative:  
Higher**

RCRA-LQG:

**Actual:  
44 ft.**

Date form received by agency: 07/30/2014  
Facility name: RITE AID NO 5958  
Facility address: 1500 NORTHGATE MALL  
SAN RAFAEL, CA 94903 3671  
EPA ID: CA0001007533  
Mailing address: 30 HUNTER LN  
CAMP HILL, PA 17011  
Contact: STEPHANIE A CAIATI  
Contact address: 30 HUNTER LN  
CAMP HILL, PA 17011  
Contact country: US  
Contact telephone: 717-730-8225  
Contact email: SSSCAIATI@RITEAID.COM  
EPA Region: 09  
Classification: Large Quantity Generator  
Description: Handler: generates 1,000 kg or more of hazardous waste during any calendar month; or generates more than 1 kg of acutely hazardous waste during any calendar month; or generates more than 100 kg of any residue or contaminated soil, waste or other debris resulting from the cleanup of a spill, into or on any land or water, of acutely hazardous waste during any calendar month; or generates 1 kg or less of acutely hazardous waste during any calendar month, and accumulates more than 1 kg of acutely hazardous waste at any time; or generates 100 kg or less of any residue or contaminated soil, waste or other debris resulting from the cleanup of a spill, into or on any land or water, of acutely hazardous waste during any calendar month, and accumulates more than 100 kg of that material at any time

Owner/Operator Summary:

Map ID  
Direction  
Distance  
Elevation

MAP FINDINGS

Site

Database(s)

EDR ID Number  
EPA ID Number

**RITE AID NO 5958 (Continued)**

**1000978354**

Owner/operator name: NORTHGATE MALL ASSOCIATES  
Owner/operator address: 5800 NORTHGATE DR  
SAN RAFAEL, 94903  
Owner/operator country: US  
Owner/operator telephone: 717-975-8643  
Legal status: Private  
Owner/Operator Type: Owner  
Owner/Op start date: 05/13/2010  
Owner/Op end date: Not reported

Owner/operator name: THRIFTY PAYLESS INC  
Owner/operator address: Not reported  
Not reported  
Owner/operator country: US  
Owner/operator telephone: Not reported  
Legal status: Private  
Owner/Operator Type: Operator  
Owner/Op start date: 05/13/2010  
Owner/Op end date: Not reported

Handler Activities Summary:

U.S. importer of hazardous waste: No  
Mixed waste (haz. and radioactive): No  
Recycler of hazardous waste: No  
Transporter of hazardous waste: No  
Treater, storer or disposer of HW: No  
Underground injection activity: No  
On-site burner exemption: No  
Furnace exemption: No  
Used oil fuel burner: No  
Used oil processor: No  
User oil refiner: No  
Used oil fuel marketer to burner: No  
Used oil Specification marketer: No  
Used oil transfer facility: No  
Used oil transporter: No

. Waste code: 131  
. Waste name: 131

. Waste code: 141  
. Waste name: 141

. Waste code: 214  
. Waste name: 214

. Waste code: 232  
. Waste name: 232

. Waste code: 311  
. Waste name: 311

. Waste code: 791  
. Waste name: 791

. Waste code: D001  
. Waste name: IGNITABLE WASTE



Map ID  
Direction  
Distance  
Elevation

MAP FINDINGS

Site

Database(s)

EDR ID Number  
EPA ID Number

**RITE AID NO 5958 (Continued)**

**1000978354**

- . Waste code: D002
- . Waste name: CORROSIVE WASTE
  
- . Waste code: D007
- . Waste name: CHROMIUM
  
- . Waste code: D009
- . Waste name: MERCURY
  
- . Waste code: D010
- . Waste name: SELENIUM
  
- . Waste code: D011
- . Waste name: SILVER
  
- . Waste code: D024
- . Waste name: M-CRESOL
  
- . Waste code: D026
- . Waste name: CRESOL
  
- . Waste code: P001
- . Waste name: 2H-1-BENZOPYRAN-2-ONE, 4-HYDROXY-3-(3-OXO-1-PHENYLBUTYL)-, & SALTS, WHEN PRESENT AT CONCENTRATIONS GREATER THAN 0.3% (OR) WARFARIN, & SALTS, WHEN PRESENT AT CONCENTRATIONS GREATER THAN 0.3%
  
- . Waste code: P075
- . Waste name: NICOTINE, & SALTS (OR) PYRIDINE, 3-(1-METHYL-2-PYRROLIDINYL)-(S)-, & SALTS

Historical Generators:

Date form received by agency: 02/08/2006  
Site name: RITE AID NO 5958  
Classification: Small Quantity Generator

- . Waste code: D002
- . Waste name: CORROSIVE WASTE
  
- . Waste code: D011
- . Waste name: SILVER

Date form received by agency: 02/14/2002  
Site name: RITE AID CORP NO 5958  
Classification: Small Quantity Generator

- . Waste code: D000
- . Waste name: Not Defined
  
- . Waste code: D011
- . Waste name: SILVER

Date form received by agency: 01/13/1995  
Site name: RITE AID CORP NO 5958  
Classification: Small Quantity Generator

Violation Status: No violations found

Map ID  
 Direction  
 Distance  
 Elevation

MAP FINDINGS

Site

Database(s)

EDR ID Number  
 EPA ID Number

**RITE AID NO 5958 (Continued)**

**1000978354**

**FINDS:**

Registry ID: 110002623055

**Environmental Interest/Information System**

RCRAInfo is a national information system that supports the Resource Conservation and Recovery Act (RCRA) program through the tracking of events and activities related to facilities that generate, transport, and treat, store, or dispose of hazardous waste. RCRAInfo allows RCRA program staff to track the notification, permit, compliance, and corrective action activities required under RCRA.

HAZARDOUS WASTE BIENNIAL REPORTER

STATE MASTER

**ECHO:**

Envid: 1000978354  
 Registry ID: 110002623055  
 DFR URL: [http://echo.epa.gov/detailed\\_facility\\_report?fid=110002623055](http://echo.epa.gov/detailed_facility_report?fid=110002623055)

**C32**

**RITE AID #5958  
 1500 NORTHGATE MALL  
 SAN RAFAEL, CA 94903**

**HAZNET S112836233  
 N/A**

**< 1/8  
 1 ft.**

**Site 2 of 5 in cluster C**

**Relative:  
 Higher**

**HAZNET:**

envid: S112836233  
 Year: 2014  
 GEPAID: CA0001007533  
 Contact: Stephanie A. Caiati  
 Telephone: 7177308225  
 Mailing Name: Not reported  
 Mailing Address: 30 HUNTER LN  
 Mailing City,St,Zip: CAMP HILL, PA 170112400  
 Gen County: Marin  
 TSD EPA ID: NVD980895338  
 TSD County: 99  
 Waste Category: Unspecified solvent mixture  
 Disposal Method: Storage, Bulking, And/Or Transfer Off Site--No Treatment/Reovery (H010-H129) Or (H131-H135)

**Actual:  
 44 ft.**

Tons: 0.003  
 Cat Decode: Unspecified solvent mixture  
 Method Decode: Storage, Bulking, And/Or Transfer Off Site--No Treatment/Reovery (H010-H129) Or (H131-H135)

Facility County: Marin

envid: S112836233  
 Year: 2014  
 GEPAID: CA0001007533  
 Contact: Stephanie A. Caiati  
 Telephone: 7177308225  
 Mailing Name: Not reported  
 Mailing Address: 30 HUNTER LN  
 Mailing City,St,Zip: CAMP HILL, PA 170112400

Map ID  
Direction  
Distance  
Elevation

MAP FINDINGS

Site

Database(s)

EDR ID Number  
EPA ID Number

**RITE AID #5958 (Continued)**

**S112836233**

Gen County: Marin  
TSD EPA ID: NVD980895338  
TSD County: 99  
Waste Category: Pharmaceutical waste  
Disposal Method: Storage, Bulking, And/Or Transfer Off Site--No Treatment/Reovery (H010-H129) Or (H131-H135)  
Tons: 0.0015  
Cat Decode: Pharmaceutical waste  
Method Decode: Storage, Bulking, And/Or Transfer Off Site--No Treatment/Reovery (H010-H129) Or (H131-H135)  
Facility County: Marin

envid: S112836233  
Year: 2012  
GEPaid: CA0001007533  
Contact: STEPHANIE A. CAIATI  
Telephone: 7177308225  
Mailing Name: Not reported  
Mailing Address: 30 HUNTER LN  
Mailing City,St,Zip: CAMP HILL, PA 170112400  
Gen County: Marin  
TSD EPA ID: INR000110197  
TSD County: Not reported  
Waste Category: Not reported  
Disposal Method: Not reported  
Tons: 0.001  
Cat Decode: Not reported  
Method Decode: Not reported  
Facility County: Marin

envid: S112836233  
Year: 2012  
GEPaid: CA0001007533  
Contact: STEPHANIE A. CAIATI  
Telephone: 7177308225  
Mailing Name: Not reported  
Mailing Address: 30 HUNTER LN  
Mailing City,St,Zip: CAMP HILL, PA 170112400  
Gen County: Marin  
TSD EPA ID: INR000110197  
TSD County: Not reported  
Waste Category: Not reported  
Disposal Method: Storage, Bulking, And/Or Transfer Off Site--No Treatment/Reovery (H010-H129) Or (H131-H135)  
Tons: 0.0075  
Cat Decode: Not reported  
Method Decode: Storage, Bulking, And/Or Transfer Off Site--No Treatment/Reovery (H010-H129) Or (H131-H135)  
Facility County: Marin

envid: S112836233  
Year: 2012  
GEPaid: CA0001007533  
Contact: STEPHANIE A. CAIATI  
Telephone: 7177308225  
Mailing Name: Not reported  
Mailing Address: 30 HUNTER LN

Map ID  
Direction  
Distance  
Elevation

MAP FINDINGS

Site

Database(s)

EDR ID Number  
EPA ID Number

**RITE AID #5958 (Continued)**

**S112836233**

Mailing City,St,Zip: CAMP HILL, PA 170112400  
Gen County: Marin  
TSD EPA ID: INR000110197  
TSD County: Not reported  
Waste Category: Not reported  
Disposal Method: Storage, Bulking, And/Or Transfer Off Site--No Treatment/Reovery (H010-H129) Or (H131-H135)  
Tons: 0.0065  
Cat Decode: Not reported  
Method Decode: Storage, Bulking, And/Or Transfer Off Site--No Treatment/Reovery (H010-H129) Or (H131-H135)  
Facility County: Marin

[Click this hyperlink](#) while viewing on your computer to access 31 additional CA\_HAZNET: record(s) in the EDR Site Report.

33

**RITE AID #5958  
1500 NORTHGATE DR  
SAN RAFAEL, CA 94903**

**HAZNET S113803004  
N/A**

< 1/8  
1 ft.

**Relative:  
Higher**

**Actual:  
110 ft.**

HAZNET:

envid: S113803004  
Year: 2014  
GEPaid: CAL000380163  
Contact: STEPHANIE A. CAIATI  
Telephone: 7177308225  
Mailing Name: Not reported  
Mailing Address: 30 HUNTER LN  
Mailing City,St,Zip: CAMP HILL, PA 170112400  
Gen County: Marin  
TSD EPA ID: INR000110197  
TSD County: Not reported  
Waste Category: Pharmaceutical waste  
Disposal Method: Not reported  
Tons: 0.0015  
Cat Decode: Pharmaceutical waste  
Method Decode: Not reported  
Facility County: Marin

envid: S113803004  
Year: 2014  
GEPaid: CAL000380163  
Contact: STEPHANIE A. CAIATI  
Telephone: 7177308225  
Mailing Name: Not reported  
Mailing Address: 30 HUNTER LN  
Mailing City,St,Zip: CAMP HILL, PA 170112400  
Gen County: Marin  
TSD EPA ID: INR000110197  
TSD County: Not reported  
Waste Category: Pharmaceutical waste  
Disposal Method: Storage, Bulking, And/Or Transfer Off Site--No Treatment/Reovery (H010-H129) Or (H131-H135)  
Tons: 0.0005  
Cat Decode: Pharmaceutical waste  
Method Decode: Storage, Bulking, And/Or Transfer Off Site--No Treatment/Reovery (H010-H129) Or (H131-H135)

Map ID  
Direction  
Distance  
Elevation

MAP FINDINGS

Site

Database(s)

EDR ID Number  
EPA ID Number

**RITE AID #5958 (Continued)**

**S113803004**

Facility County: Marin

envid: S113803004  
Year: 2014  
GEPaid: CAL000380163  
Contact: STEPHANIE A. CAIATI  
Telephone: 7177308225  
Mailing Name: Not reported  
Mailing Address: 30 HUNTER LN  
Mailing City,St,Zip: CAMP HILL, PA 170112400  
Gen County: Marin  
TSD EPA ID: NVD980895338  
TSD County: 99  
Waste Category: Unspecified solvent mixture  
Disposal Method: Storage, Bulking, And/Or Transfer Off Site--No Treatment/Reovery (H010-H129) Or (H131-H135)  
Tons: 0.01  
Cat Decode: Unspecified solvent mixture  
Method Decode: Storage, Bulking, And/Or Transfer Off Site--No Treatment/Reovery (H010-H129) Or (H131-H135)  
Facility County: Marin

envid: S113803004  
Year: 2014  
GEPaid: CAL000380163  
Contact: STEPHANIE A. CAIATI  
Telephone: 7177308225  
Mailing Name: Not reported  
Mailing Address: 30 HUNTER LN  
Mailing City,St,Zip: CAMP HILL, PA 170112400  
Gen County: Marin  
TSD EPA ID: INR000110197  
TSD County: Not reported  
Waste Category: Not reported  
Disposal Method: Not reported  
Tons: 0.0375  
Cat Decode: Not reported  
Method Decode: Not reported  
Facility County: Marin

envid: S113803004  
Year: 2014  
GEPaid: CAL000380163  
Contact: STEPHANIE A. CAIATI  
Telephone: 7177308225  
Mailing Name: Not reported  
Mailing Address: 30 HUNTER LN  
Mailing City,St,Zip: CAMP HILL, PA 170112400  
Gen County: Marin  
TSD EPA ID: INR000110197  
TSD County: Not reported  
Waste Category: Alkaline solution without metals pH >= 12.5  
Disposal Method: Storage, Bulking, And/Or Transfer Off Site--No Treatment/Reovery (H010-H129) Or (H131-H135)  
Tons: 0.002  
Cat Decode: Alkaline solution without metals pH >= 12.5  
Method Decode: Storage, Bulking, And/Or Transfer Off Site--No Treatment/Reovery

Map ID  
Direction  
Distance  
Elevation

MAP FINDINGS

Site

Database(s)

EDR ID Number  
EPA ID Number

**RITE AID #5958 (Continued)**

**S113803004**

(H010-H129) Or (H131-H135)  
Facility County: Marin

[Click this hyperlink](#) while viewing on your computer to access  
11 additional CA\_HAZNET: record(s) in the EDR Site Report.

**B34**

**SEARS ROEBUCK AND CO  
9000 NORTHGATE MALL  
SAN RAFAEL, CA 94903**

**HAZNET S113022856  
N/A**

< 1/8  
1 ft.

**Site 10 of 10 in cluster B**

**Relative:  
Lower**

HAZNET:

envid: S113022856  
Year: 1995  
GEPAID: CAL000003371  
Contact: M & T INC  
Telephone: 0000000000  
Mailing Name: Not reported  
Mailing Address: 9000 NORTHGATE MALL  
Mailing City,St,Zip: SAN RAFAEL, CA 949030000  
Gen County: Not reported  
TSD EPA ID: AZD009015389  
TSD County: Not reported  
Waste Category: Polychlorinated biphenyls and material containing PCBs  
Disposal Method: Recycler  
Tons: .4300  
Cat Decode: Polychlorinated biphenyls and material containing PCBs  
Method Decode: Recycler  
Facility County: Marin

**Actual:  
39 ft.**

**C35**

**PAYLESS DRUG #4372  
1500 NORTHGATE MALL  
SAN RAFAEL, CA 94901**

**HAZNET S113049974  
N/A**

< 1/8  
1 ft.

**Site 3 of 5 in cluster C**

**Relative:  
Higher**

HAZNET:

envid: S113049974  
Year: 1995  
GEPAID: CAL000074294  
Contact: THRIFTY PAYLESS DRUG STORES  
Telephone: 5036857539  
Mailing Name: Not reported  
Mailing Address: 9275 SW PEYTON LN  
Mailing City,St,Zip: WILSONVILLE, OR 970709200  
Gen County: Not reported  
TSD EPA ID: CAD070148432  
TSD County: Not reported  
Waste Category: Photochemicals/photoprocessing waste  
Disposal Method: Treatment, Incineration  
Tons: .0417  
Cat Decode: Photochemicals/photoprocessing waste  
Method Decode: Treatment, Incineration  
Facility County: Marin

**Actual:  
44 ft.**

Map ID  
Direction  
Distance  
Elevation

MAP FINDINGS

Site

Database(s)

EDR ID Number  
EPA ID Number

**PAYLESS DRUG #4372 (Continued)**

**S113049974**

envid: S113049974  
Year: 1994  
GEPaid: CAL000074294  
Contact: THRIFTY PAYLESS DRUG STORES  
Telephone: 5036857539  
Mailing Name: Not reported  
Mailing Address: 9275 SW PEYTON LN  
Mailing City,St,Zip: WILSONVILLE, OR 970709200  
Gen County: Not reported  
TSD EPA ID: CAD070148432  
TSD County: Not reported  
Waste Category: Photochemicals/photoprocessing waste  
Disposal Method: Treatment, Incineration  
Tons: .1511  
Cat Decode: Photochemicals/photoprocessing waste  
Method Decode: Treatment, Incineration  
Facility County: Marin

envid: S113049974  
Year: 1993  
GEPaid: CAL000074294  
Contact: THRIFTY PAYLESS DRUG STORES  
Telephone: 5036857539  
Mailing Name: Not reported  
Mailing Address: 9275 SW PEYTON LN  
Mailing City,St,Zip: WILSONVILLE, OR 970709200  
Gen County: Not reported  
TSD EPA ID: CAD070148432  
TSD County: Not reported  
Waste Category: Photochemicals/photoprocessing waste  
Disposal Method: Treatment, Incineration  
Tons: 0.1942000000  
Cat Decode: Photochemicals/photoprocessing waste  
Method Decode: Treatment, Incineration  
Facility County: Marin

envid: S113049974  
Year: 1993  
GEPaid: CAL000074294  
Contact: THRIFTY PAYLESS DRUG STORES  
Telephone: 5036857539  
Mailing Name: Not reported  
Mailing Address: 9275 SW PEYTON LN  
Mailing City,St,Zip: WILSONVILLE, OR 970709200  
Gen County: Not reported  
TSD EPA ID: CAD070148402  
TSD County: Not reported  
Waste Category: Photochemicals/photoprocessing waste  
Disposal Method: Not reported  
Tons: 4.1700000000  
Cat Decode: Photochemicals/photoprocessing waste  
Method Decode: Not reported  
Facility County: Marin

envid: S113049974  
Year: 1993  
GEPaid: CAL000074294

Map ID  
Direction  
Distance  
Elevation

MAP FINDINGS

Site

Database(s)

EDR ID Number  
EPA ID Number

**PAYLESS DRUG #4372 (Continued)**

**S113049974**

Contact: THRIFTY PAYLESS DRUG STORES  
Telephone: 5036857539  
Mailing Name: Not reported  
Mailing Address: 9275 SW PEYTON LN  
Mailing City,St,Zip: WILSONVILLE, OR 970709200  
Gen County: Not reported  
TSD EPA ID: CAD070148432  
TSD County: Not reported  
Waste Category: Photochemicals/photoprocessing waste  
Disposal Method: Not reported  
Tons: 5.0000000000  
Cat Decode: Photochemicals/photoprocessing waste  
Method Decode: Not reported  
Facility County: Marin

[Click this hyperlink](#) while viewing on your computer to access additional CA\_HAZNET: detail in the EDR Site Report.

**C36**

**CHMIRS S103984632  
N/A**

< 1/8  
1 ft.

**1500 NORTHGATE MALL  
SAN RAFAEL, CA**

**Site 4 of 5 in cluster C**

**Relative:  
Higher**

CHMIRS:

**Actual:  
44 ft.**

OES Incident Number: 7-0579  
OES notification: 02/08/1997  
OES Date: Not reported  
OES Time: Not reported  
**Date Completed: Not reported**  
Property Use: Not reported  
Agency Id Number: Not reported  
Agency Incident Number: Not reported  
Time Notified: Not reported  
Time Completed: Not reported  
Surrounding Area: Not reported  
Estimated Temperature: Not reported  
Property Management: Not reported  
More Than Two Substances Involved?: Not reported  
Resp Agncy Personel # Of Decontaminated: Not reported  
Responding Agency Personel # Of Injuries: Not reported  
Responding Agency Personel # Of Fatalities: Not reported  
Others Number Of Decontaminated: Not reported  
Others Number Of Injuries: Not reported  
Others Number Of Fatalities: Not reported  
Vehicle Make/year: Not reported  
Vehicle License Number: Not reported  
Vehicle State: Not reported  
Vehicle Id Number: Not reported  
CA DOT PUC/ICC Number: Not reported  
Company Name: Not reported  
Reporting Officer Name/ID: Not reported  
Report Date: Not reported  
Facility Telephone: Not reported  
Waterway Involved: No  
Waterway: Not reported  
Spill Site: Not reported  
Cleanup By: San Rafael Fire Dept



Map ID  
 Direction  
 Distance  
 Elevation

MAP FINDINGS

Site

Database(s)

EDR ID Number  
 EPA ID Number

**(Continued)**

**S103984632**

Containment:	Not reported
What Happened:	Not reported
Type:	Not reported
Measure:	Not reported
Other:	Not reported
Date/Time:	Not reported
Year:	1997
Agency:	Marin County Sheriff
Incident Date:	2/8/1997 12:00:00 AM
Admin Agency:	San Rafael Fire Department
Amount:	Not reported
Contained:	Yes
Site Type:	Other
E Date:	Not reported
Substance:	Photo shop chemicals and drano
Gallons:	0.000000
Unknown:	0
Substance #2:	Not reported
Substance #3:	Not reported
Evacuations:	0
Number of Injuries:	0
Number of Fatalities:	0
#1 Pipeline:	Not reported
#2 Pipeline:	Not reported
#3 Pipeline:	Not reported
#1 Vessel >= 300 Tons:	Not reported
#2 Vessel >= 300 Tons:	Not reported
#3 Vessel >= 300 Tons:	Not reported
Evacs:	Not reported
Injuries:	Not reported
Fatals:	Not reported
Comments:	Not reported
Description:	A photo shop employee poured photo chemicals down a drain, when the drain became clogged drano was poured in to unclog the drain. A chemical reaction occurred. Cleanup completed.

**C37**      **RITE AID #5958**  
**1500 NORTHGATE MALL**  
**< 1/8**      **SAN RAFAEL, CA 94903**  
**1 ft.**

**RCRA-LQG**      **1016954842**  
**CAL000380163**

**Site 5 of 5 in cluster C**

<b>Relative:</b>	RCRA-LQG:
<b>Higher</b>	Date form received by agency: 03/01/2014
	Facility name: RITE AID #5958
<b>Actual:</b>	Facility address: 1500 NORTHGATE MALL
<b>44 ft.</b>	SAN RAFAEL, CA 94903
	EPA ID: CAL000380163
	Mailing address: HUNTER LN
	CAMP HILL, PA 17011
	Contact: STEPHANIE A CAIATI
	Contact address: HUNTER LN
	CAMP HILL, PA 17011
	Contact country: Not reported
	Contact telephone: (717) 730-8225
	Contact email: SSCAIATI@RITEAID.COM
	EPA Region: 09

Map ID  
Direction  
Distance  
Elevation

MAP FINDINGS

Site

Database(s)

EDR ID Number  
EPA ID Number

**RITE AID #5958 (Continued)**

**1016954842**

Classification: Large Quantity Generator  
Description: Handler: generates 1,000 kg or more of hazardous waste during any calendar month; or generates more than 1 kg of acutely hazardous waste during any calendar month; or generates more than 100 kg of any residue or contaminated soil, waste or other debris resulting from the cleanup of a spill, into or on any land or water, of acutely hazardous waste during any calendar month; or generates 1 kg or less of acutely hazardous waste during any calendar month, and accumulates more than 1 kg of acutely hazardous waste at any time; or generates 100 kg or less of any residue or contaminated soil, waste or other debris resulting from the cleanup of a spill, into or on any land or water, of acutely hazardous waste during any calendar month, and accumulates more than 100 kg of that material at any time

Owner/Operator Summary:

Owner/operator name: NORTHGATE MALL ASSOCIATES  
Owner/operator address: NORTHGATE DR  
SAN RAFAEL, CA 94903  
Owner/operator country: Not reported  
Owner/operator telephone: (415) 479-5955  
Legal status: Private  
Owner/Operator Type: Owner  
Owner/Op start date: 05/13/2010  
Owner/Op end date: Not reported

Owner/operator name: RITE AID CORP  
Owner/operator address: Not reported  
Not reported  
Owner/operator country: Not reported  
Owner/operator telephone: Not reported  
Legal status: Private  
Owner/Operator Type: Operator  
Owner/Op start date: 05/13/2010  
Owner/Op end date: Not reported

Handler Activities Summary:

U.S. importer of hazardous waste: No  
Mixed waste (haz. and radioactive): No  
Recycler of hazardous waste: No  
Transporter of hazardous waste: No  
Treater, storer or disposer of HW: No  
Underground injection activity: No  
On-site burner exemption: No  
Furnace exemption: No  
Used oil fuel burner: No  
Used oil processor: No  
Used oil refiner: No  
Used oil fuel marketer to burner: No  
Used oil Specification marketer: No  
Used oil transfer facility: No  
Used oil transporter: No

. Waste code: 122  
. Waste name: 122  
. Waste code: 131

Map ID  
Direction  
Distance  
Elevation

MAP FINDINGS

Site

Database(s)

EDR ID Number  
EPA ID Number

**RITE AID #5958 (Continued)**

**1016954842**

. Waste name:	131
. Waste code:	141
. Waste name:	141
. Waste code:	214
. Waste name:	214
. Waste code:	232
. Waste name:	232
. Waste code:	311
. Waste name:	311
. Waste code:	791
. Waste name:	791
. Waste code:	D001
. Waste name:	IGNITABLE WASTE
. Waste code:	D002
. Waste name:	CORROSIVE WASTE
. Waste code:	D007
. Waste name:	CHROMIUM
. Waste code:	D009
. Waste name:	MERCURY
. Waste code:	D010
. Waste name:	SELENIUM
. Waste code:	D011
. Waste name:	SILVER
. Waste code:	D024
. Waste name:	M-CRESOL
. Waste code:	D026
. Waste name:	CRESOL
. Waste code:	P001
. Waste name:	2H-1-BENZOPYRAN-2-ONE, 4-HYDROXY-3-(3-OXO-1-PHENYLBUTYL)-, & SALTS, WHEN PRESENT AT CONCENTRATIONS GREATER THAN 0.3% (OR) WARFARIN, & SALTS, WHEN PRESENT AT CONCENTRATIONS GREATER THAN 0.3%
. Waste code:	P075
. Waste name:	NICOTINE, & SALTS (OR) PYRIDINE, 3-(1-METHYL-2-PYRROLIDINYL)-,(S)-, & SALTS
Violation Status:	No violations found

Map ID  
Direction  
Distance  
Elevation

MAP FINDINGS

Site

Database(s)

EDR ID Number  
EPA ID Number

38  
SSE  
< 1/8  
0.011 mi.  
58 ft.

**WOLF CAMERA NO 991**  
**190 NORTHGATE DR**  
**SAN RAFAEL, CA 94903**

**RCRA NonGen / NLR** 1001231293  
**FINDS** CAR000030940  
**ECHO**

**Relative:**  
**Higher**

RCRA NonGen / NLR:

**Actual:**  
**42 ft.**

Date form received by agency: 10/12/2000  
Facility name: WOLF CAMERA NO 991  
Site name: WOLF CAMERA STORE #991  
Facility address: 190 NORTHGATE DRIVE  
SAN RAFAEL, CA 94993  
EPA ID: CAR000030940  
Mailing address: 4955 MARCONI DRIVE  
ALPHARETTA, GA 30005  
Contact: JAMES LEAGAN  
Contact address: Not reported  
Not reported  
Contact country: US  
Contact telephone: (678) 297-9653  
Telephone ext.: 8897  
Contact email: Not reported  
EPA Region: 09  
Classification: Non-Generator  
Description: Handler: Non-Generators do not presently generate hazardous waste

Owner/Operator Summary:

Owner/operator name: WOLF CAMERA AND VIDEO  
Owner/operator address: 1706 CHANTILLY DR NE  
ATLANTA, GA 30324  
Owner/operator country: Not reported  
Owner/operator telephone: (404) 633-9000  
Legal status: Private  
Owner/Operator Type: Owner  
Owner/Op start date: Not reported  
Owner/Op end date: Not reported

Handler Activities Summary:

U.S. importer of hazardous waste: No  
Mixed waste (haz. and radioactive): No  
Recycler of hazardous waste: No  
Transporter of hazardous waste: No  
Treater, storer or disposer of HW: No  
Underground injection activity: No  
On-site burner exemption: No  
Furnace exemption: No  
Used oil fuel burner: No  
Used oil processor: No  
Used oil refiner: No  
Used oil fuel marketer to burner: No  
Used oil Specification marketer: No  
Used oil transfer facility: No  
Used oil transporter: No

Historical Generators:

Date form received by agency: 09/21/1999  
Site name: WOLF CAMERA NO 991  
Classification: Not a generator, verified

Map ID  
 Direction  
 Distance  
 Elevation

MAP FINDINGS

EDR ID Number  
 EPA ID Number

---

**WOLF CAMERA NO 991 (Continued)**

**1001231293**

. Waste code: D000  
 . Waste name: Not Defined

. Waste code: D011  
 . Waste name: SILVER

Violation Status: No violations found

**FINDS:**

Registry ID: 110002918889

**Environmental Interest/Information System**

RCRAInfo is a national information system that supports the Resource Conservation and Recovery Act (RCRA) program through the tracking of events and activities related to facilities that generate, transport, and treat, store, or dispose of hazardous waste. RCRAInfo allows RCRA program staff to track the notification, permit, compliance, and corrective action activities required under RCRA.

**ECHO:**

Envid: 1001231293  
 Registry ID: 110002918889  
 DFR URL: [http://echo.epa.gov/detailed\\_facility\\_report?fid=110002918889](http://echo.epa.gov/detailed_facility_report?fid=110002918889)

**D39**  
**East**  
**< 1/8**  
**0.012 mi.**  
**63 ft.**

**412 LAS GALLINAS AVE**  
**SAN RAFAEL, CA 94903**

**EDR Hist Cleaner 1015057344**  
**N/A**

**Site 1 of 4 in cluster D**

**Relative:** EDR Historical Cleaners:  
**Lower** Name: KERNS & WALKER CLEANERS  
 Year: 2004  
**Actual:** Address: 412 LAS GALLINAS AVE  
**30 ft.**

**D40**  
**ENE**  
**< 1/8**  
**0.012 mi.**  
**64 ft.**

**CVS PHARMACY NO 9529**  
**442 LAS GALLINAS AVE**  
**SAN RAFAEL, CA 94903**

**RCRA-LQG 1001217354**  
**FINDS CAR000032821**  
**ECHO**

**Site 2 of 4 in cluster D**

**Relative:** RCRA-LQG:  
**Lower** Date form received by agency: 03/27/2013  
 Facility name: CVS PHARMACY NO 9529  
 Facility address: 442 LAS GALLINAS AVE  
 SAN RAFAEL, CA 94903  
 EPA ID: CAR000032821  
 Mailing address: ONE CVS DR  
 WOONSOCKET, RI 02895  
 Contact: WENDY L BRANT  
 Contact address: ONE CVS DR  
 WOONSOCKET, RI 02895  
 Contact country: US  
 Contact telephone: 401-765-1500

Map ID  
Direction  
Distance  
Elevation

MAP FINDINGS

Site

Database(s)

EDR ID Number  
EPA ID Number

**CVS PHARMACY NO 9529 (Continued)**

**1001217354**

Contact email: WENDY.BRANT@CVSCAREMARK.COM  
EPA Region: 09  
Classification: Large Quantity Generator  
Description: Handler: generates 1,000 kg or more of hazardous waste during any calendar month; or generates more than 1 kg of acutely hazardous waste during any calendar month; or generates more than 100 kg of any residue or contaminated soil, waste or other debris resulting from the cleanup of a spill, into or on any land or water, of acutely hazardous waste during any calendar month; or generates 1 kg or less of acutely hazardous waste during any calendar month, and accumulates more than 1 kg of acutely hazardous waste at any time; or generates 100 kg or less of any residue or contaminated soil, waste or other debris resulting from the cleanup of a spill, into or on any land or water, of acutely hazardous waste during any calendar month, and accumulates more than 100 kg of that material at any time

**Owner/Operator Summary:**

Owner/operator name: LONGS DRUG STORES CALIFORNIA LLC  
Owner/operator address: Not reported  
Not reported  
Owner/operator country: US  
Owner/operator telephone: Not reported  
Legal status: Private  
Owner/Operator Type: Operator  
Owner/Op start date: 10/22/2008  
Owner/Op end date: Not reported

Owner/operator name: AFC NORTHGATE LLC  
Owner/operator address: 360 A JEFFERSON ST  
SAN FRANCISCO, CA 94133  
Owner/operator country: US  
Owner/operator telephone: 415-673-8300  
Legal status: Private  
Owner/Operator Type: Owner  
Owner/Op start date: 12/01/1998  
Owner/Op end date: Not reported

**Handler Activities Summary:**

U.S. importer of hazardous waste: No  
Mixed waste (haz. and radioactive): No  
Recycler of hazardous waste: No  
Transporter of hazardous waste: No  
Treater, storer or disposer of HW: No  
Underground injection activity: No  
On-site burner exemption: No  
Furnace exemption: No  
Used oil fuel burner: No  
Used oil processor: No  
Used oil refiner: No  
Used oil fuel marketer to burner: No  
Used oil Specification marketer: No  
Used oil transfer facility: No  
Used oil transporter: No

. Waste code: D001  
. Waste name: IGNITABLE WASTE

Map ID  
Direction  
Distance  
Elevation

MAP FINDINGS

Site Database(s) EDR ID Number  
EPA ID Number

CVS PHARMACY NO 9529 (Continued)

1001217354

- . Waste code: D002
- . Waste name: CORROSIVE WASTE
  
- . Waste code: D009
- . Waste name: MERCURY
  
- . Waste code: P001
- . Waste name: 2H-1-BENZOPYRAN-2-ONE, 4-HYDROXY-3-(3-OXO-1-PHENYLBUTYL)-, & SALTS, WHEN PRESENT AT CONCENTRATIONS GREATER THAN 0.3% (OR) WARFARIN, & SALTS, WHEN PRESENT AT CONCENTRATIONS GREATER THAN 0.3%
  
- . Waste code: P042
- . Waste name: 1,2-BENZENEDIOL, 4-[1-HYDROXY-2-(METHYLAMINO)ETHYL]-, (R)- (OR) EPINEPHRINE
  
- . Waste code: P075
- . Waste name: NICOTINE, & SALTS (OR) PYRIDINE, 3-(1-METHYL-2-PYRROLIDINYL)-,(S)-, & SALTS
  
- . Waste code: P081
- . Waste name: 1,2,3-PROPANETRIOL, TRINITRATE (R) (OR) NITROGLYCERINE (R)

Historical Generators:

Date form received by agency: 11/17/1999  
Site name: LONGS DRUGS NO 40  
Classification: Not a generator, verified

- . Waste code: D000
- . Waste name: Not Defined
  
- . Waste code: D011
- . Waste name: SILVER

Violation Status: No violations found

FINDS:

Registry ID: 110002919619

Environmental Interest/Information System

RCRAInfo is a national information system that supports the Resource Conservation and Recovery Act (RCRA) program through the tracking of events and activities related to facilities that generate, transport, and treat, store, or dispose of hazardous waste. RCRAInfo allows RCRA program staff to track the notification, permit, compliance, and corrective action activities required under RCRA.

STATE MASTER

ECHO:

Envid: 1001217354  
Registry ID: 110002919619  
DFR URL: [http://echo.epa.gov/detailed\\_facility\\_report?fid=110002919619](http://echo.epa.gov/detailed_facility_report?fid=110002919619)

Map ID  
Direction  
Distance  
Elevation

MAP FINDINGS

Site

Database(s)

EDR ID Number  
EPA ID Number

E41  
NNW  
< 1/8  
0.020 mi.  
105 ft.

900 NORTHGATE DR  
SAN RAFAEL, CA 94903  
Site 1 of 19 in cluster E

EDR Hist Auto 1015666685  
N/A

Relative:  
Lower

EDR Historical Auto Stations:  
Name: JIFFY LUBE AT SEARS AUTO CTR  
Year: 2004  
Address: 900 NORTHGATE DR

Actual:  
38 ft.

Name: JIFFY LUBE  
Year: 2005  
Address: 900 NORTHGATE DR

E42  
North  
< 1/8  
0.028 mi.  
147 ft.

TERRA LINDA CAR WASH  
921 DEL PRESIDIO BLVD.  
SAN RAFAEL, CA 94903  
Site 2 of 19 in cluster E

UST U003942651  
N/A

Relative:  
Lower

UST:  
Facility ID: 300371  
Permitting Agency: SAN RAFAEL, CITY OF  
Latitude: 38.0083228  
Longitude: -122.5435931

Actual:  
32 ft.

MARIN CO. UST:

Facility Id: 30-0371  
Tank Number: 000001  
Tank Status: Change of Information  
Tank Contents: Regular unleaded  
Tank Use: Motor vehicle fueling  
Certificate Number: 05369  
Last Inspected: 08/13/2008  
Program: Not reported  
Location: Not reported  
Pulled Date: Not reported  
Reason: Not reported

Tank Number: 000001  
Tank Status: Change of Information  
Tank Contents: Regular unleaded  
Tank Use: Motor vehicle fueling  
Certificate Number: Not reported  
Last Inspected: Not reported  
Program: Not reported  
Location: Not reported  
Pulled Date: Not reported  
Reason: Not reported

Tank Number: 000002  
Tank Status: Change of Information  
Tank Contents: Premium unleaded  
Tank Use: Motor vehicle fueling  
Certificate Number: 05369



Map ID  
Direction  
Distance  
Elevation

MAP FINDINGS

Site

Database(s)

EDR ID Number  
EPA ID Number

**TERRA LINDA CAR WASH (Continued)**

**U003942651**

Last Inspected: 08/13/2008  
Program: Not reported  
Location: Not reported  
Pulled Date: Not reported  
Reason: Not reported

Tank Number: 000002  
Tank Status: Change of Information  
Tank Contents: Premium unleaded  
Tank Use: Motor vehicle fueling  
Certificate Number: Not reported  
Last Inspected: Not reported  
Program: Not reported  
Location: Not reported  
Pulled Date: Not reported  
Reason: Not reported

**E43**  
**North**  
**< 1/8**  
**0.028 mi.**  
**147 ft.**

**CONCOPHILLIPS**  
**921 DEL PRESIDIO**  
**SAN RAFAEL, CA**  
**Site 3 of 19 in cluster E**

**LUST S108935355**  
**N/A**

**Relative:**  
**Lower**

LUST:

**Actual:**  
**32 ft.**

Region: STATE  
Global Id: T0604141609  
Latitude: 38.0068530969632  
Longitude: -122.54477083683  
Case Type: LUST Cleanup Site  
Status: Completed - Case Closed  
Status Date: 03/22/2010  
Lead Agency: SAN FRANCISCO BAY RWQCB (REGION 2)  
Case Worker: REL  
Local Agency: Not reported  
RB Case Number: 21-0391  
LOC Case Number: Not reported  
File Location: Regional Board  
Potential Media Affect: Other Groundwater (uses other than drinking water)  
Potential Contaminants of Concern: Diesel, Gasoline  
Site History: Not reported

Click here to access the California GeoTracker records for this facility:

Contact:

Global Id: T0604141609  
Contact Type: Regional Board Caseworker  
Contact Name: RALPH LAMBERT  
Organization Name: SAN FRANCISCO BAY RWQCB (REGION 2)  
Address: 1515 CLAY ST. SUITE 1500  
City: OAKLAND  
Email: ralambert@waterboards.ca.gov  
Phone Number: Not reported

Status History:

Global Id: T0604141609  
Status: Completed - Case Closed  
Status Date: 03/22/2010

Map ID  
Direction  
Distance  
Elevation

MAP FINDINGS

Site

Database(s)

EDR ID Number  
EPA ID Number

**CONOCOPHILLIPS (Continued)**

**S108935355**

Global Id: T0604141609  
Status: Open - Case Begin Date  
Status Date: 01/01/1991

Global Id: T0604141609  
Status: Open - Site Assessment  
Status Date: 10/24/2007

Global Id: T0604141609  
Status: Open - Site Assessment  
Status Date: 02/01/2008

Regulatory Activities:

Global Id: T0604141609  
Action Type: ENFORCEMENT  
Date: 03/22/2010  
Action: Closure/No Further Action Letter

Global Id: T0604141609  
Action Type: RESPONSE  
Date: 02/11/2008  
Action: Soil and Water Investigation Workplan

Global Id: T0604141609  
Action Type: RESPONSE  
Date: 05/09/2008  
Action: Soil and Water Investigation Report

Global Id: T0604141609  
Action Type: ENFORCEMENT  
Date: 12/04/2008  
Action: 13267 Requirement

Global Id: T0604141609  
Action Type: RESPONSE  
Date: 07/09/2008  
Action: Other Report / Document

Global Id: T0604141609  
Action Type: Other  
Date: 04/01/1992  
Action: Leak Stopped

Global Id: T0604141609  
Action Type: RESPONSE  
Date: 10/13/2008  
Action: Other Report / Document

Global Id: T0604141609  
Action Type: RESPONSE  
Date: 01/12/2009  
Action: Soil and Water Investigation Workplan

Global Id: T0604141609  
Action Type: Other  
Date: 01/01/1991  
Action: Leak Began

Map ID  
Direction  
Distance  
Elevation

MAP FINDINGS

Site

Database(s)

EDR ID Number  
EPA ID Number

**CONOCOPHILLIPS (Continued)**

**S108935355**

Global Id:	T0604141609
Action Type:	RESPONSE
Date:	04/30/2009
Action:	Soil and Water Investigation Report
Global Id:	T0604141609
Action Type:	ENFORCEMENT
Date:	08/21/2008
Action:	13267 Requirement
Global Id:	T0604141609
Action Type:	ENFORCEMENT
Date:	01/05/2009
Action:	13267 Requirement
Global Id:	T0604141609
Action Type:	ENFORCEMENT
Date:	05/21/2008
Action:	13267 Requirement
Global Id:	T0604141609
Action Type:	ENFORCEMENT
Date:	10/26/2007
Action:	13267 Requirement
Global Id:	T0604141609
Action Type:	ENFORCEMENT
Date:	02/07/2008
Action:	Staff Letter
Global Id:	T0604141609
Action Type:	ENFORCEMENT
Date:	07/08/2009
Action:	Technical Correspondence / Assistance / Other
Global Id:	T0604141609
Action Type:	Other
Date:	10/19/2007
Action:	Leak Discovery
Global Id:	T0604141609
Action Type:	Other
Date:	10/22/2007
Action:	Leak Reported
Global Id:	T0604141609
Action Type:	ENFORCEMENT
Date:	01/25/2010
Action:	Notification - Fee Title Owners Notice

Map ID  
Direction  
Distance  
Elevation

MAP FINDINGS

Site

Database(s)

EDR ID Number  
EPA ID Number

F44  
North  
< 1/8  
0.029 mi.  
152 ft.

**VALERO REFINING CO CAL NO 77067**  
**930 DEL PRESIDIO BLVD**  
**SAN RAFAEL, CA 94903**

**RCRA-SQG 1004675615**  
**CAR000075143**

**Site 1 of 5 in cluster F**

**Relative:**  
**Lower**

RCRA-SQG:

Date form received by agency: 06/09/2000

Facility name: VALERO REFINING CO CAL NO 77067

Facility address: 930 DEL PRESIDIO BLVD

SAN RAFAEL, CA 94903

EPA ID: CAR000075143

Mailing address: P O BOX 500

SAN ANTONIO, TX 782920500

Contact: RAMON ESTRADA

Contact address: 2506 CURRAN CT

PINOLE, CA 94564

Contact country: US

Contact telephone: (510) 669-0263

Contact email: Not reported

EPA Region: 09

Land type: Private

Classification: Small Small Quantity Generator

Description: Handler: generates more than 100 and less than 1000 kg of hazardous waste during any calendar month and accumulates less than 6000 kg of hazardous waste at any time; or generates 100 kg or less of hazardous waste during any calendar month, and accumulates more than 1000 kg of hazardous waste at any time

Owner/Operator Summary:

Owner/operator name: VALERO REFINING CO C A

Owner/operator address: P O BOX 500

SAN ANTONIO, TX 78292

Owner/operator country: Not reported

Owner/operator telephone: (210) 370-2000

Legal status: Private

Owner/Operator Type: Owner

Owner/Op start date: Not reported

Owner/Op end date: Not reported

Handler Activities Summary:

U.S. importer of hazardous waste: No

Mixed waste (haz. and radioactive): No

Recycler of hazardous waste: No

Transporter of hazardous waste: No

Treater, storer or disposer of HW: No

Underground injection activity: No

On-site burner exemption: No

Furnace exemption: No

Used oil fuel burner: No

Used oil processor: No

User oil refiner: No

Used oil fuel marketer to burner: No

Used oil Specification marketer: No

Used oil transfer facility: No

Used oil transporter: No

Waste code: D000

Map ID  
Direction  
Distance  
Elevation

MAP FINDINGS

Site

Database(s)

EDR ID Number  
EPA ID Number

**VALERO REFINING CO CAL NO 77067 (Continued)**

**1004675615**

. Waste name: Not Defined  
. Waste code: D001  
. Waste name: IGNITABLE WASTE  
. Waste code: D018  
. Waste name: BENZENE  
Violation Status: No violations found

Evaluation Action Summary:

Evaluation date: 07/24/2001  
Evaluation: COMPLIANCE EVALUATION INSPECTION ON-SITE  
Area of violation: Not reported  
Date achieved compliance: Not reported  
Evaluation lead agency: State Contractor/Grantee

**F45**  
**North**  
**< 1/8**  
**0.029 mi.**  
**152 ft.**

**EXXON CO. USA. # 77067**  
**930 DEL PRESIDIO BLVD**  
**SAN RAFAEL, CA 94903**

**RCRA-LQG 1007199308**  
**CAD981411028**

**Site 2 of 5 in cluster F**

**Relative:**  
**Lower**

RCRA-LQG:

Date form received by agency: 10/12/2000  
Facility name: EXXON CO. USA. # 77067  
Facility address: 930 DEL PRESIDIO BLVD  
SAN RAFAEL, CA 94903  
EPA ID: CAD981411028  
Mailing address: P.O. BOX 4999  
THE WOODLANDS, TX 773804999  
Contact: ALDA POOL  
Contact address: Not reported  
Not reported  
Contact country: US  
Contact telephone: (281) 296-3579  
Contact email: Not reported  
EPA Region: 09  
Classification: Large Quantity Generator  
Description: Handler: generates 1,000 kg or more of hazardous waste during any calendar month; or generates more than 1 kg of acutely hazardous waste during any calendar month; or generates more than 100 kg of any residue or contaminated soil, waste or other debris resulting from the cleanup of a spill, into or on any land or water, of acutely hazardous waste during any calendar month; or generates 1 kg or less of acutely hazardous waste during any calendar month, and accumulates more than 1 kg of acutely hazardous waste at any time; or generates 100 kg or less of any residue or contaminated soil, waste or other debris resulting from the cleanup of a spill, into or on any land or water, of acutely hazardous waste during any calendar month, and accumulates more than 100 kg of that material at any time

**Actual:**  
**33 ft.**

Handler Activities Summary:

U.S. importer of hazardous waste: No  
Mixed waste (haz. and radioactive): No  
Recycler of hazardous waste: No  
Transporter of hazardous waste: No  
Treater, storer or disposer of HW: No

Map ID  
Direction  
Distance  
Elevation

MAP FINDINGS

Site

Database(s)

EDR ID Number  
EPA ID Number

**EXXON CO. USA. # 77067 (Continued)**

**1007199308**

Underground injection activity: No  
On-site burner exemption: No  
Furnace exemption: No  
Used oil fuel burner: No  
Used oil processor: No  
Used oil refiner: No  
Used oil fuel marketer to burner: No  
Used oil Specification marketer: No  
Used oil transfer facility: No  
Used oil transporter: No

Historical Generators:

Date form received by agency: 02/21/1992  
Site name: EXXON CO. USA #77067  
Classification: Large Quantity Generator

Violation Status: No violations found

**F46**  
**North**  
**< 1/8**  
**0.029 mi.**  
**152 ft.**

**EXXON SERVICE STATION 7-7067**  
**930 DEL PRESIDIO**  
**SAN RAFAEL, CA 94903**  
**Site 3 of 5 in cluster F**

**LUST 1000337848**  
**SWEEPS UST N/A**  
**HIST UST**  
**CA FID UST**  
**CHMIRS**  
**HIST CORTESE**

**Relative:**  
**Lower**

LUST:

**Actual:**  
**33 ft.**

Region: STATE  
Global Id: T0604100047  
Latitude: 38.006596311  
Longitude: -122.544441567  
Case Type: LUST Cleanup Site  
Status: Completed - Case Closed  
Status Date: 04/14/2009  
Lead Agency: SAN FRANCISCO BAY RWQCB (REGION 2)  
Case Worker: REL  
Local Agency: Not reported  
RB Case Number: 21-0048  
LOC Case Number: Not reported  
File Location: Regional Board  
Potential Media Affect: Other Groundwater (uses other than drinking water)  
Potential Contaminants of Concern: Gasoline  
Site History: Not reported

Click here to access the California GeoTracker records for this facility:

Contact:

Global Id: T0604100047  
Contact Type: Regional Board Caseworker  
Contact Name: RALPH LAMBERT  
Organization Name: SAN FRANCISCO BAY RWQCB (REGION 2)  
Address: 1515 CLAY ST. SUITE 1500  
City: OAKLAND  
Email: ralambert@waterboards.ca.gov  
Phone Number: Not reported

Status History:

Global Id: T0604100047  
Status: Completed - Case Closed

Map ID  
Direction  
Distance  
Elevation

MAP FINDINGS

Site

Database(s)

EDR ID Number  
EPA ID Number

**EXXON SERVICE STATION 7-7067 (Continued)**

**1000337848**

Status Date: 04/14/2009

Global Id: T0604100047  
Status: Open - Case Begin Date  
Status Date: 12/30/1987

Global Id: T0604100047  
Status: Open - Remediation  
Status Date: 06/01/2007

Global Id: T0604100047  
Status: Open - Site Assessment  
Status Date: 12/30/1987

Global Id: T0604100047  
Status: Open - Site Assessment  
Status Date: 08/30/1988

Global Id: T0604100047  
Status: Open - Verification Monitoring  
Status Date: 02/01/2007

Global Id: T0604100047  
Status: Open - Verification Monitoring  
Status Date: 12/19/2008

Regulatory Activities:

Global Id: T0604100047  
Action Type: ENFORCEMENT  
Date: 03/06/2007  
Action: Site Visit / Inspection / Sampling

Global Id: T0604100047  
Action Type: RESPONSE  
Date: 08/13/2007  
Action: Monitoring Report - Quarterly

Global Id: T0604100047  
Action Type: RESPONSE  
Date: 04/14/1992  
Action: Correspondence

Global Id: T0604100047  
Action Type: RESPONSE  
Date: 01/13/1993  
Action: Other Report / Document

Global Id: T0604100047  
Action Type: RESPONSE  
Date: 03/15/1993  
Action: Monitoring Report - Quarterly

Global Id: T0604100047  
Action Type: RESPONSE  
Date: 04/25/1991  
Action: Correspondence

Map ID  
Direction  
Distance  
Elevation

MAP FINDINGS

Site

Database(s)

EDR ID Number  
EPA ID Number

**EXXON SERVICE STATION 7-7067 (Continued)**

**1000337848**

Global Id:	T0604100047
Action Type:	RESPONSE
Date:	08/28/1991
Action:	Other Report / Document
Global Id:	T0604100047
Action Type:	RESPONSE
Date:	07/08/1992
Action:	Monitoring Report - Quarterly
Global Id:	T0604100047
Action Type:	RESPONSE
Date:	10/07/1992
Action:	Monitoring Report - Quarterly
Global Id:	T0604100047
Action Type:	RESPONSE
Date:	04/15/1991
Action:	Monitoring Report - Quarterly
Global Id:	T0604100047
Action Type:	RESPONSE
Date:	12/31/1992
Action:	Monitoring Report - Quarterly
Global Id:	T0604100047
Action Type:	RESPONSE
Date:	02/22/1991
Action:	Correspondence
Global Id:	T0604100047
Action Type:	RESPONSE
Date:	03/17/1995
Action:	Monitoring Report - Quarterly
Global Id:	T0604100047
Action Type:	RESPONSE
Date:	07/10/1998
Action:	Monitoring Report - Quarterly
Global Id:	T0604100047
Action Type:	RESPONSE
Date:	09/25/1998
Action:	Monitoring Report - Quarterly
Global Id:	T0604100047
Action Type:	RESPONSE
Date:	11/02/1991
Action:	Correspondence
Global Id:	T0604100047
Action Type:	RESPONSE
Date:	12/19/2001
Action:	Other Report / Document
Global Id:	T0604100047
Action Type:	RESPONSE



Map ID  
Direction  
Distance  
Elevation

MAP FINDINGS

Site

Database(s)

EDR ID Number  
EPA ID Number

**EXXON SERVICE STATION 7-7067 (Continued)**

**1000337848**

Date: 09/07/1990  
Action: Other Report / Document

Global Id: T0604100047  
Action Type: RESPONSE  
Date: 06/03/1993  
Action: Other Report / Document

Global Id: T0604100047  
Action Type: RESPONSE  
Date: 02/01/2007  
Action: Monitoring Report - Quarterly

Global Id: T0604100047  
Action Type: RESPONSE  
Date: 07/24/2007  
Action: Monitoring Report - Quarterly

Global Id: T0604100047  
Action Type: RESPONSE  
Date: 03/15/2002  
Action: Correspondence

Global Id: T0604100047  
Action Type: RESPONSE  
Date: 09/13/1994  
Action: Other Report / Document

Global Id: T0604100047  
Action Type: RESPONSE  
Date: 11/08/1990  
Action: Correspondence

Global Id: T0604100047  
Action Type: RESPONSE  
Date: 11/17/2003  
Action: Monitoring Report - Quarterly

Global Id: T0604100047  
Action Type: RESPONSE  
Date: 05/19/1999  
Action: Monitoring Report - Quarterly

Global Id: T0604100047  
Action Type: RESPONSE  
Date: 11/20/1993  
Action: Other Report / Document

Global Id: T0604100047  
Action Type: RESPONSE  
Date: 10/31/2006  
Action: Monitoring Report - Quarterly

Global Id: T0604100047  
Action Type: RESPONSE  
Date: 02/04/2008  
Action: Monitoring Report - Quarterly

Map ID  
Direction  
Distance  
Elevation

MAP FINDINGS

Site

Database(s)

EDR ID Number  
EPA ID Number

**EXXON SERVICE STATION 7-7067 (Continued)**

**1000337848**

Global Id:	T0604100047
Action Type:	RESPONSE
Date:	01/05/1991
Action:	Other Report / Document
Global Id:	T0604100047
Action Type:	RESPONSE
Date:	05/21/1998
Action:	Other Report / Document
Global Id:	T0604100047
Action Type:	RESPONSE
Date:	08/16/2004
Action:	Monitoring Report - Quarterly
Global Id:	T0604100047
Action Type:	RESPONSE
Date:	12/04/1991
Action:	Other Report / Document
Global Id:	T0604100047
Action Type:	RESPONSE
Date:	10/08/1986
Action:	Other Report / Document
Global Id:	T0604100047
Action Type:	RESPONSE
Date:	08/14/1988
Action:	Other Report / Document
Global Id:	T0604100047
Action Type:	RESPONSE
Date:	11/22/1990
Action:	Other Report / Document
Global Id:	T0604100047
Action Type:	RESPONSE
Date:	09/22/2006
Action:	Other Report / Document
Global Id:	T0604100047
Action Type:	RESPONSE
Date:	06/25/2002
Action:	Correspondence
Global Id:	T0604100047
Action Type:	RESPONSE
Date:	05/15/1991
Action:	Correspondence
Global Id:	T0604100047
Action Type:	RESPONSE
Date:	09/22/1990
Action:	Correspondence
Global Id:	T0604100047
Action Type:	RESPONSE

Map ID  
Direction  
Distance  
Elevation

MAP FINDINGS

Site

Database(s)

EDR ID Number  
EPA ID Number

**EXXON SERVICE STATION 7-7067 (Continued)**

**1000337848**

Date: 02/12/1999  
Action: Monitoring Report - Quarterly

Global Id: T0604100047  
Action Type: RESPONSE  
Date: 01/22/1988  
Action: Other Report / Document

Global Id: T0604100047  
Action Type: RESPONSE  
Date: 07/31/2005  
Action: Monitoring Report - Quarterly

Global Id: T0604100047  
Action Type: RESPONSE  
Date: 04/30/2006  
Action: Monitoring Report - Quarterly

Global Id: T0604100047  
Action Type: RESPONSE  
Date: 01/30/2006  
Action: Monitoring Report - Quarterly

Global Id: T0604100047  
Action Type: RESPONSE  
Date: 10/30/2006  
Action: Monitoring Report - Quarterly

Global Id: T0604100047  
Action Type: RESPONSE  
Date: 07/31/2006  
Action: Monitoring Report - Quarterly

Global Id: T0604100047  
Action Type: RESPONSE  
Date: 01/31/2007  
Action: Monitoring Report - Quarterly

Global Id: T0604100047  
Action Type: RESPONSE  
Date: 01/31/2008  
Action: Monitoring Report - Quarterly

Global Id: T0604100047  
Action Type: RESPONSE  
Date: 11/29/2007  
Action: Monitoring Report - Quarterly

Global Id: T0604100047  
Action Type: RESPONSE  
Date: 05/01/2008  
Action: Monitoring Report - Quarterly

Global Id: T0604100047  
Action Type: RESPONSE  
Date: 12/13/2002  
Action: Monitoring Report - Quarterly

Map ID  
Direction  
Distance  
Elevation

MAP FINDINGS

Site

Database(s)

EDR ID Number  
EPA ID Number

**EXXON SERVICE STATION 7-7067 (Continued)**

**1000337848**

Global Id: T0604100047  
Action Type: RESPONSE  
Date: 07/21/1994  
Action: Other Report / Document

Global Id: T0604100047  
Action Type: RESPONSE  
Date: 10/29/1991  
Action: Correspondence

Global Id: T0604100047  
Action Type: RESPONSE  
Date: 09/20/1992  
Action: Correspondence

Global Id: T0604100047  
Action Type: RESPONSE  
Date: 05/04/1993  
Action: Other Report / Document

Global Id: T0604100047  
Action Type: RESPONSE  
Date: 11/19/1990  
Action: Other Report / Document

Global Id: T0604100047  
Action Type: RESPONSE  
Date: 06/29/1992  
Action: Other Report / Document

Global Id: T0604100047  
Action Type: RESPONSE  
Date: 07/14/1993  
Action: Monitoring Report - Quarterly

Global Id: T0604100047  
Action Type: RESPONSE  
Date: 06/19/1991  
Action: Correspondence

Global Id: T0604100047  
Action Type: RESPONSE  
Date: 08/02/1991  
Action: Other Report / Document

Global Id: T0604100047  
Action Type: RESPONSE  
Date: 07/13/1988  
Action: Other Report / Document

Global Id: T0604100047  
Action Type: RESPONSE  
Date: 02/01/1995  
Action: Well Installation Report

Global Id: T0604100047  
Action Type: RESPONSE

Map ID  
Direction  
Distance  
Elevation

MAP FINDINGS

Site

Database(s)

EDR ID Number  
EPA ID Number

**EXXON SERVICE STATION 7-7067 (Continued)**

**1000337848**

Date: 08/07/1987  
Action: Other Report / Document

Global Id: T0604100047  
Action Type: RESPONSE  
Date: 02/26/2003  
Action: Correspondence

Global Id: T0604100047  
Action Type: RESPONSE  
Date: 09/03/2003  
Action: Correspondence

Global Id: T0604100047  
Action Type: RESPONSE  
Date: 05/31/1994  
Action: Monitoring Report - Quarterly

Global Id: T0604100047  
Action Type: RESPONSE  
Date: 05/20/1990  
Action: Monitoring Report - Quarterly

Global Id: T0604100047  
Action Type: RESPONSE  
Date: 12/01/1993  
Action: Correspondence

Global Id: T0604100047  
Action Type: RESPONSE  
Date: 01/08/1991  
Action: Correspondence

Global Id: T0604100047  
Action Type: RESPONSE  
Date: 12/02/1991  
Action: Correspondence

Global Id: T0604100047  
Action Type: RESPONSE  
Date: 06/21/1988  
Action: Other Report / Document

Global Id: T0604100047  
Action Type: RESPONSE  
Date: 07/01/1989  
Action: Monitoring Report - Quarterly

Global Id: T0604100047  
Action Type: RESPONSE  
Date: 07/01/1990  
Action: Monitoring Report - Quarterly

Global Id: T0604100047  
Action Type: RESPONSE  
Date: 10/01/1989  
Action: Monitoring Report - Quarterly

Map ID  
Direction  
Distance  
Elevation

MAP FINDINGS

Site

Database(s)

EDR ID Number  
EPA ID Number

**EXXON SERVICE STATION 7-7067 (Continued)**

**1000337848**

Global Id: T0604100047  
Action Type: RESPONSE  
Date: 06/07/1988  
Action: Soil and Water Investigation Report

Global Id: T0604100047  
Action Type: RESPONSE  
Date: 05/10/1991  
Action: Other Report / Document

Global Id: T0604100047  
Action Type: RESPONSE  
Date: 08/31/1990  
Action: Other Report / Document

Global Id: T0604100047  
Action Type: RESPONSE  
Date: 11/16/1992  
Action: Other Report / Document

Global Id: T0604100047  
Action Type: RESPONSE  
Date: 10/11/1991  
Action: Other Report / Document

Global Id: T0604100047  
Action Type: RESPONSE  
Date: 11/06/1990  
Action: Correspondence

Global Id: T0604100047  
Action Type: RESPONSE  
Date: 11/12/1991  
Action: Other Report / Document

Global Id: T0604100047  
Action Type: RESPONSE  
Date: 10/10/1991  
Action: Other Report / Document

Global Id: T0604100047  
Action Type: RESPONSE  
Date: 11/18/1993  
Action: Monitoring Report - Quarterly

Global Id: T0604100047  
Action Type: RESPONSE  
Date: 07/10/1990  
Action: Correspondence

Global Id: T0604100047  
Action Type: RESPONSE  
Date: 11/19/1993  
Action: Correspondence

Global Id: T0604100047  
Action Type: RESPONSE

Map ID  
Direction  
Distance  
Elevation

MAP FINDINGS

Site

Database(s)

EDR ID Number  
EPA ID Number

**EXXON SERVICE STATION 7-7067 (Continued)**

**1000337848**

Date: 03/26/1999  
Action: Other Report / Document

Global Id: T0604100047  
Action Type: RESPONSE  
Date: 05/01/1995  
Action: Well Installation Report

Global Id: T0604100047  
Action Type: RESPONSE  
Date: 12/18/2002  
Action: Correspondence

Global Id: T0604100047  
Action Type: RESPONSE  
Date: 08/26/2003  
Action: Correspondence

Global Id: T0604100047  
Action Type: RESPONSE  
Date: 09/24/2001  
Action: Correspondence

Global Id: T0604100047  
Action Type: RESPONSE  
Date: 07/23/2002  
Action: Correspondence

Global Id: T0604100047  
Action Type: RESPONSE  
Date: 09/24/2001  
Action: Correspondence

Global Id: T0604100047  
Action Type: RESPONSE  
Date: 05/14/2003  
Action: Correspondence

Global Id: T0604100047  
Action Type: RESPONSE  
Date: 08/11/2002  
Action: Correspondence

Global Id: T0604100047  
Action Type: RESPONSE  
Date: 07/23/2002  
Action: Correspondence

Global Id: T0604100047  
Action Type: RESPONSE  
Date: 02/20/1991  
Action: Other Report / Document

Global Id: T0604100047  
Action Type: RESPONSE  
Date: 09/10/1991  
Action: Correspondence

Map ID  
Direction  
Distance  
Elevation

MAP FINDINGS

Site

Database(s)

EDR ID Number  
EPA ID Number

**EXXON SERVICE STATION 7-7067 (Continued)**

**1000337848**

Global Id: T0604100047  
Action Type: RESPONSE  
Date: 03/11/1992  
Action: Other Report / Document

Global Id: T0604100047  
Action Type: RESPONSE  
Date: 06/21/1988  
Action: Soil Vapor Intrusion Investigation Report

Global Id: T0604100047  
Action Type: RESPONSE  
Date: 10/31/1991  
Action: Correspondence

Global Id: T0604100047  
Action Type: RESPONSE  
Date: 05/13/1991  
Action: Correspondence

Global Id: T0604100047  
Action Type: RESPONSE  
Date: 06/13/1991  
Action: Correspondence

Global Id: T0604100047  
Action Type: RESPONSE  
Date: 06/19/1991  
Action: Correspondence

Global Id: T0604100047  
Action Type: RESPONSE  
Date: 11/19/1990  
Action: Other Report / Document

Global Id: T0604100047  
Action Type: RESPONSE  
Date: 11/07/2005  
Action: Monitoring Report - Quarterly

Global Id: T0604100047  
Action Type: RESPONSE  
Date: 12/04/1991  
Action: Monitoring Report - Quarterly

Global Id: T0604100047  
Action Type: RESPONSE  
Date: 10/18/1990  
Action: Correspondence

Global Id: T0604100047  
Action Type: RESPONSE  
Date: 07/15/1991  
Action: Monitoring Report - Quarterly

Global Id: T0604100047  
Action Type: RESPONSE



Map ID  
Direction  
Distance  
Elevation

MAP FINDINGS

Site

Database(s)

EDR ID Number  
EPA ID Number

**EXXON SERVICE STATION 7-7067 (Continued)**

**1000337848**

Date: 07/11/1991  
Action: Correspondence

Global Id: T0604100047  
Action Type: RESPONSE  
Date: 04/17/1996  
Action: Correspondence

Global Id: T0604100047  
Action Type: RESPONSE  
Date: 11/01/1991  
Action: Other Report / Document

Global Id: T0604100047  
Action Type: RESPONSE  
Date: 11/24/1987  
Action: Other Report / Document

Global Id: T0604100047  
Action Type: RESPONSE  
Date: 01/01/1992  
Action: Monitoring Report - Quarterly

Global Id: T0604100047  
Action Type: RESPONSE  
Date: 05/02/1996  
Action: Correspondence

Global Id: T0604100047  
Action Type: RESPONSE  
Date: 07/14/1994  
Action: Other Report / Document

Global Id: T0604100047  
Action Type: RESPONSE  
Date: 08/01/1991  
Action: Other Report / Document

Global Id: T0604100047  
Action Type: RESPONSE  
Date: 06/18/1991  
Action: Correspondence

Global Id: T0604100047  
Action Type: RESPONSE  
Date: 03/02/1992  
Action: Other Report / Document

Global Id: T0604100047  
Action Type: RESPONSE  
Date: 11/07/1991  
Action: Correspondence

Global Id: T0604100047  
Action Type: RESPONSE  
Date: 05/05/1987  
Action: Other Report / Document

Map ID  
Direction  
Distance  
Elevation

MAP FINDINGS

Site

Database(s)

EDR ID Number  
EPA ID Number

**EXXON SERVICE STATION 7-7067 (Continued)**

**1000337848**

Global Id: T0604100047  
Action Type: RESPONSE  
Date: 01/15/1990  
Action: Other Report / Document

Global Id: T0604100047  
Action Type: RESPONSE  
Date: 10/15/1990  
Action: Other Report / Document

Global Id: T0604100047  
Action Type: RESPONSE  
Date: 07/29/1987  
Action: Correspondence

Global Id: T0604100047  
Action Type: RESPONSE  
Date: 08/26/1988  
Action: Other Report / Document

Global Id: T0604100047  
Action Type: RESPONSE  
Date: 05/14/1991  
Action: Monitoring Report - Quarterly

Global Id: T0604100047  
Action Type: RESPONSE  
Date: 10/09/1990  
Action: Other Report / Document

Global Id: T0604100047  
Action Type: RESPONSE  
Date: 09/12/1990  
Action: Correspondence

Global Id: T0604100047  
Action Type: RESPONSE  
Date: 03/31/1993  
Action: Monitoring Report - Quarterly

Global Id: T0604100047  
Action Type: RESPONSE  
Date: 12/31/1993  
Action: Monitoring Report - Quarterly

Global Id: T0604100047  
Action Type: RESPONSE  
Date: 10/19/1992  
Action: Correspondence

Global Id: T0604100047  
Action Type: RESPONSE  
Date: 08/13/1991  
Action: Correspondence

Global Id: T0604100047  
Action Type: RESPONSE

Map ID  
Direction  
Distance  
Elevation

MAP FINDINGS

Site

Database(s)

EDR ID Number  
EPA ID Number

**EXXON SERVICE STATION 7-7067 (Continued)**

**1000337848**

Date: 07/03/1991  
Action: Correspondence

Global Id: T0604100047  
Action Type: RESPONSE  
Date: 12/02/1991  
Action: Correspondence

Global Id: T0604100047  
Action Type: RESPONSE  
Date: 10/01/1991  
Action: Monitoring Report - Quarterly

Global Id: T0604100047  
Action Type: RESPONSE  
Date: 08/19/1992  
Action: Correspondence

Global Id: T0604100047  
Action Type: RESPONSE  
Date: 04/10/1992  
Action: Correspondence

Global Id: T0604100047  
Action Type: RESPONSE  
Date: 10/09/1990  
Action: Other Report / Document

Global Id: T0604100047  
Action Type: RESPONSE  
Date: 10/09/1990  
Action: Correspondence

Global Id: T0604100047  
Action Type: RESPONSE  
Date: 05/01/1991  
Action: Other Report / Document

Global Id: T0604100047  
Action Type: RESPONSE  
Date: 03/15/1991  
Action: Correspondence

Global Id: T0604100047  
Action Type: RESPONSE  
Date: 08/06/1987  
Action: Correspondence

Global Id: T0604100047  
Action Type: RESPONSE  
Date: 10/12/1990  
Action: Other Report / Document

Global Id: T0604100047  
Action Type: RESPONSE  
Date: 02/16/2006  
Action: Monitoring Report - Quarterly

Map ID  
Direction  
Distance  
Elevation

MAP FINDINGS

Site

Database(s)

EDR ID Number  
EPA ID Number

**EXXON SERVICE STATION 7-7067 (Continued)**

**1000337848**

Global Id:	T0604100047
Action Type:	RESPONSE
Date:	03/02/2004
Action:	Monitoring Report - Other
Global Id:	T0604100047
Action Type:	RESPONSE
Date:	11/05/1991
Action:	Other Report / Document
Global Id:	T0604100047
Action Type:	RESPONSE
Date:	05/24/2002
Action:	Monitoring Report - Quarterly
Global Id:	T0604100047
Action Type:	RESPONSE
Date:	11/12/1996
Action:	Other Report / Document
Global Id:	T0604100047
Action Type:	RESPONSE
Date:	05/30/1991
Action:	Other Report / Document
Global Id:	T0604100047
Action Type:	RESPONSE
Date:	01/20/1990
Action:	Other Report / Document
Global Id:	T0604100047
Action Type:	RESPONSE
Date:	06/21/2005
Action:	Monitoring Report - Quarterly
Global Id:	T0604100047
Action Type:	RESPONSE
Date:	08/22/2001
Action:	Monitoring Report - Quarterly
Global Id:	T0604100047
Action Type:	RESPONSE
Date:	06/21/1991
Action:	Other Report / Document
Global Id:	T0604100047
Action Type:	RESPONSE
Date:	04/18/1992
Action:	Correspondence
Global Id:	T0604100047
Action Type:	RESPONSE
Date:	07/17/1989
Action:	Monitoring Report - Quarterly
Global Id:	T0604100047
Action Type:	RESPONSE

Map ID  
Direction  
Distance  
Elevation

MAP FINDINGS

Site

Database(s)

EDR ID Number  
EPA ID Number

**EXXON SERVICE STATION 7-7067 (Continued)**

**1000337848**

Date: 07/16/1990  
Action: Correspondence

Global Id: T0604100047  
Action Type: RESPONSE  
Date: 12/21/2007  
Action: Monitoring Report - Quarterly

Global Id: T0604100047  
Action Type: RESPONSE  
Date: 12/12/2001  
Action: Correspondence

Global Id: T0604100047  
Action Type: RESPONSE  
Date: 10/12/1991  
Action: Other Report / Document

Global Id: T0604100047  
Action Type: RESPONSE  
Date: 06/29/1988  
Action: Other Report / Document

Global Id: T0604100047  
Action Type: RESPONSE  
Date: 01/02/1997  
Action: Other Report / Document

Global Id: T0604100047  
Action Type: RESPONSE  
Date: 08/06/1991  
Action: Other Report / Document

Global Id: T0604100047  
Action Type: REMEDIATION  
Date: 04/05/2000  
Action: Pump & Treat (P&T) Groundwater

Global Id: T0604100047  
Action Type: RESPONSE  
Date: 12/31/2002  
Action: Correspondence

Global Id: T0604100047  
Action Type: RESPONSE  
Date: 11/05/2001  
Action: Correspondence

Global Id: T0604100047  
Action Type: ENFORCEMENT  
Date: 04/19/2009  
Action: Staff Letter

Global Id: T0604100047  
Action Type: RESPONSE  
Date: 06/13/2003  
Action: Other Report / Document

Map ID  
Direction  
Distance  
Elevation

MAP FINDINGS

Site

Database(s)

EDR ID Number  
EPA ID Number

**EXXON SERVICE STATION 7-7067 (Continued)**

**1000337848**

Global Id:	T0604100047
Action Type:	RESPONSE
Date:	06/26/2003
Action:	Other Report / Document
Global Id:	T0604100047
Action Type:	RESPONSE
Date:	05/13/2003
Action:	Other Report / Document
Global Id:	T0604100047
Action Type:	RESPONSE
Date:	05/20/2003
Action:	Other Report / Document
Global Id:	T0604100047
Action Type:	RESPONSE
Date:	10/26/2007
Action:	Monitoring Report - Quarterly
Global Id:	T0604100047
Action Type:	RESPONSE
Date:	10/17/1991
Action:	Other Report / Document
Global Id:	T0604100047
Action Type:	RESPONSE
Date:	03/04/1992
Action:	Other Report / Document
Global Id:	T0604100047
Action Type:	RESPONSE
Date:	06/22/1991
Action:	Correspondence
Global Id:	T0604100047
Action Type:	RESPONSE
Date:	11/15/1991
Action:	Other Report / Document
Global Id:	T0604100047
Action Type:	RESPONSE
Date:	08/20/1999
Action:	Monitoring Report - Quarterly
Global Id:	T0604100047
Action Type:	RESPONSE
Date:	04/06/1991
Action:	Other Report / Document
Global Id:	T0604100047
Action Type:	RESPONSE
Date:	09/28/1999
Action:	Other Report / Document
Global Id:	T0604100047
Action Type:	RESPONSE

Map ID  
Direction  
Distance  
Elevation

MAP FINDINGS

Site

Database(s)

EDR ID Number  
EPA ID Number

**EXXON SERVICE STATION 7-7067 (Continued)**

**1000337848**

Date: 06/19/1991  
Action: Correspondence

Global Id: T0604100047  
Action Type: RESPONSE  
Date: 07/10/1990  
Action: Other Report / Document

Global Id: T0604100047  
Action Type: RESPONSE  
Date: 10/10/2002  
Action: Monitoring Report - Quarterly

Global Id: T0604100047  
Action Type: RESPONSE  
Date: 10/12/1991  
Action: Other Report / Document

Global Id: T0604100047  
Action Type: RESPONSE  
Date: 09/03/1991  
Action: Other Report / Document

Global Id: T0604100047  
Action Type: ENFORCEMENT  
Date: 03/17/2009  
Action: Staff Letter

Global Id: T0604100047  
Action Type: Other  
Date: 06/16/1988  
Action: Leak Stopped

Global Id: T0604100047  
Action Type: RESPONSE  
Date: 12/14/1992  
Action: Other Report / Document

Global Id: T0604100047  
Action Type: RESPONSE  
Date: 12/05/2007  
Action: Correspondence

Global Id: T0604100047  
Action Type: RESPONSE  
Date: 06/03/2008  
Action: Monitoring Report - Quarterly

Global Id: T0604100047  
Action Type: RESPONSE  
Date: 04/29/1991  
Action: Other Report / Document

Global Id: T0604100047  
Action Type: RESPONSE  
Date: 03/27/2001  
Action: Monitoring Report - Quarterly

Map ID  
Direction  
Distance  
Elevation

MAP FINDINGS

Site

Database(s)

EDR ID Number  
EPA ID Number

**EXXON SERVICE STATION 7-7067 (Continued)**

**1000337848**

Global Id: T0604100047  
Action Type: RESPONSE  
Date: 10/29/1999  
Action: Monitoring Report - Quarterly

Global Id: T0604100047  
Action Type: RESPONSE  
Date: 06/22/1991  
Action: Correspondence

Global Id: T0604100047  
Action Type: RESPONSE  
Date: 05/24/1994  
Action: Other Report / Document

Global Id: T0604100047  
Action Type: RESPONSE  
Date: 10/20/1990  
Action: Other Report / Document

Global Id: T0604100047  
Action Type: RESPONSE  
Date: 01/10/1991  
Action: Correspondence

Global Id: T0604100047  
Action Type: RESPONSE  
Date: 09/22/1995  
Action: Other Report / Document

Global Id: T0604100047  
Action Type: RESPONSE  
Date: 07/12/1991  
Action: Other Report / Document

Global Id: T0604100047  
Action Type: RESPONSE  
Date: 08/27/2008  
Action: Other Report / Document

Global Id: T0604100047  
Action Type: RESPONSE  
Date: 07/10/1990  
Action: Other Report / Document

Global Id: T0604100047  
Action Type: RESPONSE  
Date: 06/10/1987  
Action: Other Report / Document

Global Id: T0604100047  
Action Type: RESPONSE  
Date: 08/14/1991  
Action: Correspondence

Global Id: T0604100047  
Action Type: RESPONSE



Map ID  
Direction  
Distance  
Elevation

MAP FINDINGS

Site

Database(s)

EDR ID Number  
EPA ID Number

**EXXON SERVICE STATION 7-7067 (Continued)**

**1000337848**

Date: 02/16/1993  
Action: Correspondence

Global Id: T0604100047  
Action Type: RESPONSE  
Date: 04/16/1992  
Action: Correspondence

Global Id: T0604100047  
Action Type: RESPONSE  
Date: 07/10/2002  
Action: Correspondence

Global Id: T0604100047  
Action Type: ENFORCEMENT  
Date: 02/02/2007  
Action: File review

Global Id: T0604100047  
Action Type: ENFORCEMENT  
Date: 12/20/2007  
Action: Letter - Notice

Global Id: T0604100047  
Action Type: RESPONSE  
Date: 06/13/1995  
Action: Correspondence

Global Id: T0604100047  
Action Type: RESPONSE  
Date: 06/23/1988  
Action: Other Report / Document

Global Id: T0604100047  
Action Type: RESPONSE  
Date: 12/10/2001  
Action: Monitoring Report - Quarterly

Global Id: T0604100047  
Action Type: RESPONSE  
Date: 09/14/1991  
Action: Correspondence

Global Id: T0604100047  
Action Type: RESPONSE  
Date: 04/05/2002  
Action: Monitoring Report - Quarterly

Global Id: T0604100047  
Action Type: RESPONSE  
Date: 02/19/1998  
Action: Other Report / Document

Global Id: T0604100047  
Action Type: RESPONSE  
Date: 10/17/1991  
Action: Other Report / Document

Map ID  
Direction  
Distance  
Elevation

MAP FINDINGS

Site

Database(s)

EDR ID Number  
EPA ID Number

**EXXON SERVICE STATION 7-7067 (Continued)**

**1000337848**

Global Id:	T0604100047
Action Type:	RESPONSE
Date:	08/27/1991
Action:	Other Report / Document
Global Id:	T0604100047
Action Type:	RESPONSE
Date:	04/18/1991
Action:	Monitoring Report - Quarterly
Global Id:	T0604100047
Action Type:	RESPONSE
Date:	02/28/2003
Action:	Other Report / Document
Global Id:	T0604100047
Action Type:	RESPONSE
Date:	09/13/1991
Action:	Other Report / Document
Global Id:	T0604100047
Action Type:	RESPONSE
Date:	07/08/1989
Action:	Monitoring Report - Other
Global Id:	T0604100047
Action Type:	RESPONSE
Date:	09/26/1990
Action:	Other Report / Document
Global Id:	T0604100047
Action Type:	RESPONSE
Date:	03/13/1991
Action:	Other Report / Document
Global Id:	T0604100047
Action Type:	RESPONSE
Date:	08/20/2008
Action:	Monitoring Report - Annually
Global Id:	T0604100047
Action Type:	RESPONSE
Date:	12/14/1992
Action:	Other Report / Document
Global Id:	T0604100047
Action Type:	RESPONSE
Date:	06/16/1988
Action:	Other Report / Document
Global Id:	T0604100047
Action Type:	RESPONSE
Date:	07/14/1990
Action:	Other Report / Document
Global Id:	T0604100047
Action Type:	RESPONSE

Map ID  
Direction  
Distance  
Elevation

MAP FINDINGS

Site

Database(s)

EDR ID Number  
EPA ID Number

**EXXON SERVICE STATION 7-7067 (Continued)**

**1000337848**

Date: 01/07/1991  
Action: Other Report / Document

Global Id: T0604100047  
Action Type: RESPONSE  
Date: 07/03/1990  
Action: Monitoring Report - Quarterly

Global Id: T0604100047  
Action Type: RESPONSE  
Date: 06/19/1996  
Action: Other Report / Document

Global Id: T0604100047  
Action Type: RESPONSE  
Date: 11/09/2004  
Action: Monitoring Report - Quarterly

Global Id: T0604100047  
Action Type: RESPONSE  
Date: 06/07/2000  
Action: Monitoring Report - Quarterly

Global Id: T0604100047  
Action Type: RESPONSE  
Date: 05/05/1991  
Action: Other Report / Document

Global Id: T0604100047  
Action Type: RESPONSE  
Date: 11/30/1990  
Action: Other Report / Document

Global Id: T0604100047  
Action Type: RESPONSE  
Date: 08/23/1993  
Action: Other Report / Document

Global Id: T0604100047  
Action Type: RESPONSE  
Date: 07/17/1991  
Action: Other Report / Document

Global Id: T0604100047  
Action Type: RESPONSE  
Date: 12/30/1987  
Action: Other Report / Document

Global Id: T0604100047  
Action Type: RESPONSE  
Date: 10/03/1988  
Action: Monitoring Report - Other

Global Id: T0604100047  
Action Type: RESPONSE  
Date: 05/02/1989  
Action: Monitoring Report - Quarterly

Map ID  
Direction  
Distance  
Elevation

MAP FINDINGS

Site

Database(s)

EDR ID Number  
EPA ID Number

**EXXON SERVICE STATION 7-7067 (Continued)**

**1000337848**

Global Id:	T0604100047
Action Type:	RESPONSE
Date:	05/16/1991
Action:	Other Report / Document
Global Id:	T0604100047
Action Type:	RESPONSE
Date:	12/05/1991
Action:	Other Report / Document
Global Id:	T0604100047
Action Type:	ENFORCEMENT
Date:	03/17/2009
Action:	Notification - Fee Title Owners Notice
Global Id:	T0604100047
Action Type:	ENFORCEMENT
Date:	10/10/2007
Action:	13267 Requirement
Global Id:	T0604100047
Action Type:	RESPONSE
Date:	03/08/1997
Action:	Other Report / Document
Global Id:	T0604100047
Action Type:	RESPONSE
Date:	08/02/1991
Action:	Other Report / Document
Global Id:	T0604100047
Action Type:	RESPONSE
Date:	04/01/2003
Action:	Monitoring Report - Quarterly
Global Id:	T0604100047
Action Type:	RESPONSE
Date:	07/10/1990
Action:	Other Report / Document
Global Id:	T0604100047
Action Type:	RESPONSE
Date:	07/10/1990
Action:	Other Report / Document
Global Id:	T0604100047
Action Type:	RESPONSE
Date:	06/05/1996
Action:	Other Report / Document
Global Id:	T0604100047
Action Type:	RESPONSE
Date:	07/31/2003
Action:	Monitoring Report - Quarterly
Global Id:	T0604100047
Action Type:	RESPONSE

Map ID  
Direction  
Distance  
Elevation

MAP FINDINGS

Site

Database(s)

EDR ID Number  
EPA ID Number

**EXXON SERVICE STATION 7-7067 (Continued)**

**1000337848**

Date: 05/29/2001  
Action: Monitoring Report - Quarterly

Global Id: T0604100047  
Action Type: RESPONSE  
Date: 12/05/1992  
Action: Other Report / Document

Global Id: T0604100047  
Action Type: RESPONSE  
Date: 06/23/1991  
Action: Other Report / Document

Global Id: T0604100047  
Action Type: RESPONSE  
Date: 05/15/1991  
Action: Correspondence

Global Id: T0604100047  
Action Type: RESPONSE  
Date: 05/01/2006  
Action: Monitoring Report - Quarterly

Global Id: T0604100047  
Action Type: RESPONSE  
Date: 05/05/2004  
Action: Monitoring Report - Quarterly

Global Id: T0604100047  
Action Type: RESPONSE  
Date: 08/27/1991  
Action: Other Report / Document

Global Id: T0604100047  
Action Type: RESPONSE  
Date: 07/12/1991  
Action: Other Report / Document

Global Id: T0604100047  
Action Type: RESPONSE  
Date: 01/07/1991  
Action: Other Report / Document

Global Id: T0604100047  
Action Type: RESPONSE  
Date: 06/21/1991  
Action: Other Report / Document

Global Id: T0604100047  
Action Type: RESPONSE  
Date: 02/22/2000  
Action: Monitoring Report - Quarterly

Global Id: T0604100047  
Action Type: RESPONSE  
Date: 08/10/1990  
Action: Correspondence

Map ID  
Direction  
Distance  
Elevation

MAP FINDINGS

Site

Database(s)

EDR ID Number  
EPA ID Number

**EXXON SERVICE STATION 7-7067 (Continued)**

**1000337848**

Global Id:	T0604100047
Action Type:	RESPONSE
Date:	04/10/1996
Action:	Other Report / Document
Global Id:	T0604100047
Action Type:	RESPONSE
Date:	11/10/1997
Action:	Other Report / Document
Global Id:	T0604100047
Action Type:	RESPONSE
Date:	06/16/1988
Action:	Other Report / Document
Global Id:	T0604100047
Action Type:	RESPONSE
Date:	12/30/1998
Action:	Other Report / Document
Global Id:	T0604100047
Action Type:	RESPONSE
Date:	12/09/2008
Action:	Other Report / Document
Global Id:	T0604100047
Action Type:	RESPONSE
Date:	08/17/2005
Action:	Monitoring Report - Quarterly
Global Id:	T0604100047
Action Type:	RESPONSE
Date:	01/05/1995
Action:	Other Report / Document
Global Id:	T0604100047
Action Type:	RESPONSE
Date:	01/18/1993
Action:	Other Report / Document
Global Id:	T0604100047
Action Type:	RESPONSE
Date:	01/05/2002
Action:	Monitoring Report - Quarterly
Global Id:	T0604100047
Action Type:	ENFORCEMENT
Date:	04/14/2009
Action:	Closure/No Further Action Letter
Global Id:	T0604100047
Action Type:	Other
Date:	06/16/1988
Action:	Leak Discovery
Global Id:	T0604100047
Action Type:	RESPONSE

Map ID  
Direction  
Distance  
Elevation

MAP FINDINGS

Site

Database(s)

EDR ID Number  
EPA ID Number

**EXXON SERVICE STATION 7-7067 (Continued)**

**1000337848**

Date: 06/25/1991  
Action: Other Report / Document

Global Id: T0604100047  
Action Type: RESPONSE  
Date: 01/22/2007  
Action: Correspondence

Global Id: T0604100047  
Action Type: RESPONSE  
Date: 03/12/1992  
Action: Other Report / Document

Global Id: T0604100047  
Action Type: RESPONSE  
Date: 09/15/1991  
Action: Correspondence

Global Id: T0604100047  
Action Type: RESPONSE  
Date: 08/15/1989  
Action: Other Report / Document

Global Id: T0604100047  
Action Type: RESPONSE  
Date: 04/08/2005  
Action: Monitoring Report - Quarterly

Global Id: T0604100047  
Action Type: RESPONSE  
Date: 04/05/1989  
Action: Other Report / Document

Global Id: T0604100047  
Action Type: RESPONSE  
Date: 10/16/1990  
Action: Other Report / Document

Global Id: T0604100047  
Action Type: RESPONSE  
Date: 12/17/1992  
Action: Other Report / Document

Global Id: T0604100047  
Action Type: RESPONSE  
Date: 08/05/1988  
Action: Other Report / Document

Global Id: T0604100047  
Action Type: RESPONSE  
Date: 11/13/1988  
Action: Monitoring Report - Other

Global Id: T0604100047  
Action Type: RESPONSE  
Date: 01/14/1988  
Action: Other Report / Document

Map ID  
Direction  
Distance  
Elevation

MAP FINDINGS

Site

Database(s)

EDR ID Number  
EPA ID Number

**EXXON SERVICE STATION 7-7067 (Continued)**

**1000337848**

Global Id:	T0604100047
Action Type:	RESPONSE
Date:	12/12/1994
Action:	Other Report / Document
Global Id:	T0604100047
Action Type:	RESPONSE
Date:	07/11/1997
Action:	Other Report / Document
Global Id:	T0604100047
Action Type:	RESPONSE
Date:	04/20/1999
Action:	Other Report / Document
Global Id:	T0604100047
Action Type:	RESPONSE
Date:	09/08/1990
Action:	Correspondence
Global Id:	T0604100047
Action Type:	Other
Date:	06/16/1988
Action:	Leak Reported
Global Id:	T0604100047
Action Type:	RESPONSE
Date:	11/16/2005
Action:	Monitoring Report - Quarterly
Global Id:	T0604100047
Action Type:	RESPONSE
Date:	07/31/2006
Action:	Monitoring Report - Quarterly
Global Id:	T0604100047
Action Type:	RESPONSE
Date:	11/18/1990
Action:	Correspondence
Global Id:	T0604100047
Action Type:	RESPONSE
Date:	08/27/2002
Action:	Other Report / Document
Global Id:	T0604100047
Action Type:	RESPONSE
Date:	10/12/1991
Action:	Correspondence
Global Id:	T0604100047
Action Type:	RESPONSE
Date:	06/23/1988
Action:	Other Report / Document
Global Id:	T0604100047
Action Type:	RESPONSE



Map ID  
Direction  
Distance  
Elevation

MAP FINDINGS

Site

Database(s)

EDR ID Number  
EPA ID Number

**EXXON SERVICE STATION 7-7067 (Continued)**

**1000337848**

Date: 08/28/1988  
Action: Other Report / Document

Global Id: T0604100047  
Action Type: RESPONSE  
Date: 06/07/1991  
Action: Correspondence

Global Id: T0604100047  
Action Type: RESPONSE  
Date: 05/23/2008  
Action: Other Report / Document

Global Id: T0604100047  
Action Type: RESPONSE  
Date: 09/24/1991  
Action: Other Report / Document

Global Id: T0604100047  
Action Type: RESPONSE  
Date: 04/14/1990  
Action: Monitoring Report - Other

Global Id: T0604100047  
Action Type: RESPONSE  
Date: 05/02/1989  
Action: Other Report / Document

Global Id: T0604100047  
Action Type: RESPONSE  
Date: 08/28/1991  
Action: Other Report / Document

Global Id: T0604100047  
Action Type: RESPONSE  
Date: 04/29/1987  
Action: Other Report / Document

Global Id: T0604100047  
Action Type: RESPONSE  
Date: 08/14/1991  
Action: Correspondence

Global Id: T0604100047  
Action Type: RESPONSE  
Date: 03/16/1993  
Action: Other Report / Document

Global Id: T0604100047  
Action Type: RESPONSE  
Date: 03/28/1994  
Action: Other Report / Document

Global Id: T0604100047  
Action Type: RESPONSE  
Date: 04/12/1992  
Action: Correspondence

Map ID  
Direction  
Distance  
Elevation

MAP FINDINGS

Site

Database(s)

EDR ID Number  
EPA ID Number

**EXXON SERVICE STATION 7-7067 (Continued)**

**1000337848**

Global Id:	T0604100047
Action Type:	RESPONSE
Date:	11/08/1990
Action:	Correspondence
Global Id:	T0604100047
Action Type:	RESPONSE
Date:	04/26/1991
Action:	Correspondence
Global Id:	T0604100047
Action Type:	RESPONSE
Date:	03/05/2001
Action:	Monitoring Report - Quarterly
Global Id:	T0604100047
Action Type:	RESPONSE
Date:	06/01/1995
Action:	Other Report / Document
Global Id:	T0604100047
Action Type:	RESPONSE
Date:	03/16/2009
Action:	Other Report / Document
Global Id:	T0604100047
Action Type:	RESPONSE
Date:	05/20/1991
Action:	Other Report / Document
Global Id:	T0604100047
Action Type:	RESPONSE
Date:	09/15/2003
Action:	Other Report / Document
Global Id:	T0604100047
Action Type:	RESPONSE
Date:	07/05/1992
Action:	Other Report / Document
Global Id:	T0604100047
Action Type:	RESPONSE
Date:	08/27/2008
Action:	Monitoring Report - Quarterly
Global Id:	T0604100047
Action Type:	RESPONSE
Date:	03/09/2009
Action:	Other Report / Document
Global Id:	T0604100047
Action Type:	RESPONSE
Date:	06/13/2003
Action:	Monitoring Report - Quarterly
Global Id:	T0604100047
Action Type:	RESPONSE

Map ID  
Direction  
Distance  
Elevation

MAP FINDINGS

Site

Database(s)

EDR ID Number  
EPA ID Number

**EXXON SERVICE STATION 7-7067 (Continued)**

**1000337848**

Date: 09/15/2003  
Action: Monitoring Report - Quarterly

Global Id: T0604100047  
Action Type: RESPONSE  
Date: 07/31/2003  
Action: Monitoring Report - Quarterly

Global Id: T0604100047  
Action Type: RESPONSE  
Date: 07/24/2007  
Action: Monitoring Report - Quarterly

Global Id: T0604100047  
Action Type: RESPONSE  
Date: 10/31/2004  
Action: Monitoring Report - Quarterly

Global Id: T0604100047  
Action Type: RESPONSE  
Date: 11/21/2007  
Action: Other Report / Document

**LUST REG 2:**

Region: 2  
Facility Id: 21-0048  
Facility Status: Pollution Characterization  
Case Number: 21-0048  
How Discovered: Tank Closure  
Leak Cause: UNK  
Leak Source: UNK  
Date Leak Confirmed: Not reported  
Oversight Program: LUST  
Prelim. Site Assessment Wokplan Submitted: Not reported  
Preliminary Site Assessment Began: 12/30/1987  
Pollution Characterization Began: 8/30/1988  
Pollution Remediation Plan Submitted: Not reported  
Date Remediation Action Underway: Not reported  
Date Post Remedial Action Monitoring Began: Not reported

**SWEEPS UST:**

Status: Active  
Comp Number: 24159  
Number: 1  
Board Of Equalization: Not reported  
Referral Date: 03-06-91  
Action Date: 03-06-91  
Created Date: 12-31-88  
Owner Tank Id: 1  
SWRCB Tank Id: 21-028-024159-000001  
Tank Status: A  
Capacity: 12000  
Active Date: 09-26-91  
Tank Use: M.V. FUEL  
STG: P

Map ID  
Direction  
Distance  
Elevation

MAP FINDINGS

Site

Database(s)

EDR ID Number  
EPA ID Number

**EXXON SERVICE STATION 7-7067 (Continued)**

**1000337848**

Content: REG UNLEADED  
Number Of Tanks: 5

Status: Active  
Comp Number: 24159  
Number: 1  
Board Of Equalization: Not reported  
Referral Date: 03-06-91  
Action Date: 03-06-91  
Created Date: 12-31-88  
Owner Tank Id: 2  
SWRCB Tank Id: 21-028-024159-000002  
Tank Status: A  
Capacity: 10000  
Active Date: 09-26-91  
Tank Use: M.V. FUEL  
STG: P  
Content: LEADED  
Number Of Tanks: Not reported

Status: Active  
Comp Number: 24159  
Number: 1  
Board Of Equalization: Not reported  
Referral Date: 03-06-91  
Action Date: 03-06-91  
Created Date: 12-31-88  
Owner Tank Id: 4  
SWRCB Tank Id: 21-028-024159-000003  
Tank Status: A  
Capacity: 10000  
Active Date: 09-26-91  
Tank Use: M.V. FUEL  
STG: P  
Content: DIESEL  
Number Of Tanks: Not reported

Status: Active  
Comp Number: 24159  
Number: 1  
Board Of Equalization: Not reported  
Referral Date: 03-06-91  
Action Date: 03-06-91  
Created Date: 12-31-88  
Owner Tank Id: 3  
SWRCB Tank Id: 21-028-024159-000004  
Tank Status: A  
Capacity: 8000  
Active Date: 09-26-91  
Tank Use: M.V. FUEL  
STG: P  
Content: REG UNLEADED  
Number Of Tanks: Not reported

Status: Active  
Comp Number: 24159  
Number: 1

Map ID  
Direction  
Distance  
Elevation

MAP FINDINGS

Site

Database(s)

EDR ID Number  
EPA ID Number

**EXXON SERVICE STATION 7-7067 (Continued)**

**1000337848**

Board Of Equalization: Not reported  
Referral Date: 03-06-91  
Action Date: 03-06-91  
Created Date: 12-31-88  
Owner Tank Id: 5  
SWRCB Tank Id: 21-028-024159-000005  
Tank Status: A  
Capacity: 1000  
Active Date: 09-26-91  
Tank Use: OIL  
STG: W  
Content: WASTE OIL  
Number Of Tanks: Not reported

**HIST UST:**

File Number: 000291FC  
URL: <http://geotracker.waterboards.ca.gov/ustpdfs/pdf/000291FC.pdf>  
Region: STATE  
Facility ID: 00000024159  
Facility Type: Gas Station  
Other Type: Not reported  
Contact Name: ED BRENDEL  
Telephone: 4154721744  
Owner Name: EXXON COMPANY U.S.A  
Owner Address: 16945 NORTHCHASE BLVD  
Owner City,St,Zip: HOUSTON, TX 77210  
Total Tanks: 0005

Tank Num: 001  
Container Num: 1  
Year Installed: 1984  
Tank Capacity: 00012000  
Tank Used for: PRODUCT  
Type of Fuel: UNLEADED  
Container Construction Thickness: Not reported  
Leak Detection: Stock Inventor

Tank Num: 002  
Container Num: 2  
Year Installed: 1984  
Tank Capacity: 00010000  
Tank Used for: PRODUCT  
Type of Fuel: REGULAR  
Container Construction Thickness: Not reported  
Leak Detection: Stock Inventor

Tank Num: 003  
Container Num: 4  
Year Installed: 1984  
Tank Capacity: 00010000  
Tank Used for: PRODUCT  
Type of Fuel: DIESEL  
Container Construction Thickness: Not reported  
Leak Detection: Stock Inventor

Tank Num: 004  
Container Num: 3

Map ID  
Direction  
Distance  
Elevation

MAP FINDINGS

Site

Database(s)

EDR ID Number  
EPA ID Number

**EXXON SERVICE STATION 7-7067 (Continued)**

**1000337848**

Year Installed: 1983  
Tank Capacity: 00010000  
Tank Used for: PRODUCT  
Type of Fuel: PREMIUM  
Container Construction Thickness: Not reported  
Leak Detection: Stock Inventor

Tank Num: 005  
Container Num: 5  
Year Installed: 1984  
Tank Capacity: 00001000  
Tank Used for: PRODUCT  
Type of Fuel: WASTE OIL  
Container Construction Thickness: Not reported  
Leak Detection: Stock Inventor

[Click here for Geo Tracker PDF:](#)

CA FID UST:

Facility ID: 21000052  
Regulated By: UTNKA  
Regulated ID: 00024159  
Cortese Code: Not reported  
SIC Code: Not reported  
Facility Phone: 4154721744  
Mail To: Not reported  
Mailing Address: 4550 DACOMA  
Mailing Address 2: Not reported  
Mailing City,St,Zip: SAN RAFAEL 94903  
Contact: Not reported  
Contact Phone: Not reported  
DUNs Number: Not reported  
NPDES Number: Not reported  
EPA ID: Not reported  
Comments: Not reported  
Status: Active

CHMIRS:

OES Incident Number: 3-2175  
OES notification: 04/25/2003  
OES Date: Not reported  
OES Time: Not reported  
**Date Completed: Not reported**  
Property Use: Not reported  
Agency Id Number: Not reported  
Agency Incident Number: Not reported  
Time Notified: Not reported  
Time Completed: Not reported  
Surrounding Area: Not reported  
Estimated Temperature: Not reported  
Property Management: Not reported  
More Than Two Substances Involved?: Not reported  
Resp Agncy Personel # Of Decontaminated: Not reported  
Responding Agency Personel # Of Injuries: Not reported  
Responding Agency Personel # Of Fatalities: Not reported  
Others Number Of Decontaminated: Not reported

Map ID  
Direction  
Distance  
Elevation

MAP FINDINGS

Site

Database(s)

EDR ID Number  
EPA ID Number

**EXXON SERVICE STATION 7-7067 (Continued)**

**1000337848**

Others Number Of Injuries:	Not reported
Others Number Of Fatalities:	Not reported
Vehicle Make/year:	Not reported
Vehicle License Number:	Not reported
Vehicle State:	Not reported
Vehicle Id Number:	Not reported
CA DOT PUC/ICC Number:	Not reported
Company Name:	Not reported
Reporting Officer Name/ID:	Not reported
Report Date:	Not reported
Facility Telephone:	Not reported
Waterway Involved:	Yes
Waterway:	Storm Drain/ San Francisco Bay
Spill Site:	Not reported
Cleanup By:	Reporting Party
Containment:	Not reported
What Happened:	Not reported
Type:	Not reported
Measure:	Not reported
Other:	Not reported
Date/Time:	Not reported
Year:	2003
Agency:	San Rafael Fire Dept
Incident Date:	4/25/200312:00:00 AM
Admin Agency:	San Rafael Fire Department
Amount:	Not reported
Contained:	Yes
Site Type:	Service Station
E Date:	Not reported
Substance:	Diesel
Gallons:	100-200
Unknown:	0
Substance #2:	Not reported
Substance #3:	Not reported
Evacuations:	0
Number of Injuries:	0
Number of Fatalities:	0
#1 Pipeline:	Not reported
#2 Pipeline:	Not reported
#3 Pipeline:	Not reported
#1 Vessel >= 300 Tons:	Not reported
#2 Vessel >= 300 Tons:	Not reported
#3 Vessel >= 300 Tons:	Not reported
Evacs:	Not reported
Injuries:	Not reported
Fatals:	Not reported
Comments:	Not reported
Description:	Substance was released from a diesel fuel delivery tanker. Substance went into storm drain.

**HIST CORTESE:**

Region:	CORTESE
Facility County Code:	21
Reg By:	LTNKA
Reg Id:	21-0048

Map ID  
Direction  
Distance  
Elevation

MAP FINDINGS

Site

Database(s)

EDR ID Number  
EPA ID Number

**F47**  
North  
< 1/8  
0.029 mi.  
152 ft.

**930 DEL PRESIDIO BLVD  
SAN RAFAEL, CA 94903**

**Site 4 of 5 in cluster F**

**EDR Hist Auto 1015677999  
N/A**

**Relative:  
Lower**

EDR Historical Auto Stations:

Name: BRENDALS EXXON SERVICE  
Year: 1999  
Address: 930 DEL PRESIDIO BLVD

Name: NORTHGATE EXXON  
Year: 2000  
Address: 930 DEL PRESIDIO BLVD

Name: NORTHGATE EXXON  
Year: 2005  
Address: 930 DEL PRESIDIO BLVD

Name: NORTHGATE EXXON  
Year: 2008  
Address: 930 DEL PRESIDIO BLVD

Name: NORTHGATE EXXON  
Year: 2009  
Address: 930 DEL PRESIDIO BLVD

Name: NORTHGATE VALERO & FOOD MART  
Year: 2010  
Address: 930 DEL PRESIDIO BLVD

Name: NORTHGATE EXXON  
Year: 2011  
Address: 930 DEL PRESIDIO BLVD

Name: NORTHGATE EXXON  
Year: 2012  
Address: 930 DEL PRESIDIO BLVD

**F48**  
North  
< 1/8  
0.029 mi.  
152 ft.

**EXXON STATION #7-7067  
930 DEL PRESIDIO BLVD.  
SAN RAFAEL, CA 94903**

**Site 5 of 5 in cluster F**

**UST U003782117  
N/A**

**Relative:  
Lower**

UST:

Facility ID: 300083  
Permitting Agency: SAN RAFAEL, CITY OF  
Latitude: 38.0079359  
Longitude: -122.5427187

**Actual:  
33 ft.**

MARIN CO. UST:

Facility Id: 30-0083

Tank Number: 000001  
Tank Status: Change of Information  
Tank Contents: Premium unleaded  
Tank Use: Motor vehicle fueling  
Certificate Number: Not reported



Map ID  
Direction  
Distance  
Elevation

MAP FINDINGS

Site

Database(s)

EDR ID Number  
EPA ID Number

**EXXON STATION #7-7067 (Continued)**

**U003782117**

Last Inspected: Not reported  
Program: Not reported  
Location: Not reported  
Pulled Date: Not reported  
Reason: Not reported

Tank Number: 000001  
Tank Status: Change of Information  
Tank Contents: Regular unleaded  
Tank Use: Motor vehicle fueling  
Certificate Number: 05382  
Last Inspected: 03/06/2009  
Program: Not reported  
Location: Not reported  
Pulled Date: Not reported  
Reason: Not reported

Tank Number: 000002  
Tank Status: Change of Information  
Tank Contents: Not reported  
Tank Use: Motor vehicle fueling  
Certificate Number: Not reported  
Last Inspected: Not reported  
Program: Not reported  
Location: Not reported  
Pulled Date: Not reported  
Reason: Not reported

Tank Number: 000002  
Tank Status: Change of Information  
Tank Contents: Midgrade unleaded  
Tank Use: Motor vehicle fueling  
Certificate Number: 05382  
Last Inspected: 03/06/2009  
Program: Not reported  
Location: Not reported  
Pulled Date: Not reported  
Reason: Not reported

Tank Number: 000003  
Tank Status: Change of Information  
Tank Contents: Not reported  
Tank Use: Motor vehicle fueling  
Certificate Number: Not reported  
Last Inspected: Not reported  
Program: Not reported  
Location: Not reported  
Pulled Date: Not reported  
Reason: Not reported

Tank Number: 000003  
Tank Status: Change of Information

Map ID  
Direction  
Distance  
Elevation

MAP FINDINGS

Site

Database(s)

EDR ID Number  
EPA ID Number

**EXXON STATION #7-7067 (Continued)**

**U003782117**

Tank Contents: Premium unleaded  
Tank Use: Motor vehicle fueling  
Certificate Number: 05382  
Last Inspected: 03/06/2009  
Program: Not reported  
Location: Not reported  
Pulled Date: Not reported  
Reason: Not reported

Tank Number: 000004  
Tank Status: Change of Information  
Tank Contents: Not reported  
Tank Use: Motor vehicle fueling  
Certificate Number: Not reported  
Last Inspected: Not reported  
Program: Not reported  
Location: Not reported  
Pulled Date: Not reported  
Reason: Not reported

Tank Number: 000004  
Tank Status: Change of Information  
Tank Contents: Diesel  
Tank Use: Motor vehicle fueling  
Certificate Number: 05382  
Last Inspected: 03/06/2009  
Program: Not reported  
Location: Not reported  
Pulled Date: Not reported  
Reason: Not reported

Tank Number: 000005  
Tank Status: Change of Information  
Tank Contents: Not reported  
Tank Use: Motor vehicle fueling  
Certificate Number: Not reported  
Last Inspected: Not reported  
Program: Not reported  
Location: Not reported  
Pulled Date: Not reported  
Reason: Not reported

**E49**  
**North**  
**< 1/8**  
**0.030 mi.**  
**158 ft.**

**SHELL**  
**950 DEL PRESIDIO BLVD**  
**SAN RAFAEL, CA 94901**  
**Site 4 of 19 in cluster E**

**LUST 1000288577**  
**HIST CORTESE N/A**

**Relative:**  
**Lower**

LUST:  
Region: STATE  
Global Id: T0604100126  
Latitude: 38.0069587674879  
Longitude: -122.543950080872  
Case Type: LUST Cleanup Site  
Status: Completed - Case Closed

**Actual:**  
**34 ft.**

Map ID  
Direction  
Distance  
Elevation

MAP FINDINGS

Site

Database(s)

EDR ID Number  
EPA ID Number

**SHELL (Continued)**

**1000288577**

Status Date: 05/29/2014  
Lead Agency: SAN FRANCISCO BAY RWQCB (REGION 2)  
Case Worker: REL  
Local Agency: Not reported  
RB Case Number: 21-0133  
LOC Case Number: Not reported  
File Location: Regional Board  
Potential Media Affect: Other Groundwater (uses other than drinking water)  
Potential Contaminants of Concern: Gasoline, Waste Oil / Motor / Hydraulic / Lubricating  
Site History: Not reported

[Click here to access the California GeoTracker records for this facility:](#)

Contact:

Global Id: T0604100126  
Contact Type: Regional Board Caseworker  
Contact Name: RALPH LAMBERT  
Organization Name: SAN FRANCISCO BAY RWQCB (REGION 2)  
Address: 1515 CLAY ST. SUITE 1500  
City: OAKLAND  
Email: ralambert@waterboards.ca.gov  
Phone Number: Not reported

Status History:

Global Id: T0604100126  
Status: Completed - Case Closed  
Status Date: 05/29/2014

Global Id: T0604100126  
Status: Completed - Case Closed  
Status Date: 05/29/2014

Global Id: T0604100126  
Status: Open - Case Begin Date  
Status Date: 11/05/1987

Global Id: T0604100126  
Status: Open - Eligible for Closure  
Status Date: 04/12/2013

Global Id: T0604100126  
Status: Open - Eligible for Closure  
Status Date: 05/29/2014

Global Id: T0604100126  
Status: Open - Site Assessment  
Status Date: 12/12/1989

Global Id: T0604100126  
Status: Open - Site Assessment  
Status Date: 02/02/2007

Regulatory Activities:

Global Id: T0604100126  
Action Type: ENFORCEMENT  
Date: 04/30/2013  
Action: Notification - Public Notice of Case Closure

Map ID  
Direction  
Distance  
Elevation

MAP FINDINGS

Site

Database(s)

EDR ID Number  
EPA ID Number

**SHELL (Continued)**

**1000288577**

Global Id:	T0604100126
Action Type:	RESPONSE
Date:	07/08/1998
Action:	Other Report / Document
Global Id:	T0604100126
Action Type:	RESPONSE
Date:	04/20/1995
Action:	Other Report / Document
Global Id:	T0604100126
Action Type:	RESPONSE
Date:	12/31/2001
Action:	Other Report / Document
Global Id:	T0604100126
Action Type:	RESPONSE
Date:	09/29/1998
Action:	Tank Removal Report / UST Sampling Report
Global Id:	T0604100126
Action Type:	RESPONSE
Date:	08/21/1997
Action:	Other Report / Document
Global Id:	T0604100126
Action Type:	RESPONSE
Date:	04/22/1997
Action:	Other Report / Document
Global Id:	T0604100126
Action Type:	RESPONSE
Date:	03/30/1998
Action:	Other Report / Document
Global Id:	T0604100126
Action Type:	RESPONSE
Date:	06/30/1997
Action:	Other Report / Document
Global Id:	T0604100126
Action Type:	RESPONSE
Date:	07/17/1990
Action:	Other Report / Document
Global Id:	T0604100126
Action Type:	RESPONSE
Date:	07/22/1992
Action:	Monitoring Report - Quarterly
Global Id:	T0604100126
Action Type:	RESPONSE
Date:	03/30/1997
Action:	Other Report / Document
Global Id:	T0604100126
Action Type:	RESPONSE

Map ID  
Direction  
Distance  
Elevation

MAP FINDINGS

Site

Database(s)

EDR ID Number  
EPA ID Number

**SHELL (Continued)**

**1000288577**

Date: 03/31/1999  
Action: Other Report / Document

Global Id: T0604100126  
Action Type: RESPONSE  
Date: 06/30/1998  
Action: Other Report / Document

Global Id: T0604100126  
Action Type: RESPONSE  
Date: 08/03/1999  
Action: Other Report / Document

Global Id: T0604100126  
Action Type: RESPONSE  
Date: 09/30/1999  
Action: Other Report / Document

Global Id: T0604100126  
Action Type: RESPONSE  
Date: 12/31/1996  
Action: Other Report / Document

Global Id: T0604100126  
Action Type: RESPONSE  
Date: 10/11/1991  
Action: Monitoring Report - Quarterly

Global Id: T0604100126  
Action Type: RESPONSE  
Date: 04/02/1991  
Action: Other Report / Document

Global Id: T0604100126  
Action Type: RESPONSE  
Date: 01/17/1997  
Action: Tank Removal Report / UST Sampling Report

Global Id: T0604100126  
Action Type: RESPONSE  
Date: 04/28/1998  
Action: Other Report / Document

Global Id: T0604100126  
Action Type: RESPONSE  
Date: 02/13/1998  
Action: Tank Removal Report / UST Sampling Report

Global Id: T0604100126  
Action Type: RESPONSE  
Date: 09/14/1998  
Action: Other Report / Document

Global Id: T0604100126  
Action Type: RESPONSE  
Date: 08/30/1998  
Action: Other Report / Document

Map ID  
Direction  
Distance  
Elevation

MAP FINDINGS

Site

Database(s)

EDR ID Number  
EPA ID Number

**SHELL (Continued)**

**1000288577**

Global Id:	T0604100126
Action Type:	RESPONSE
Date:	01/16/1998
Action:	Other Report / Document
Global Id:	T0604100126
Action Type:	RESPONSE
Date:	05/21/1998
Action:	Other Report / Document
Global Id:	T0604100126
Action Type:	RESPONSE
Date:	07/30/1997
Action:	Other Report / Document
Global Id:	T0604100126
Action Type:	RESPONSE
Date:	08/06/1997
Action:	Other Report / Document
Global Id:	T0604100126
Action Type:	RESPONSE
Date:	07/31/2007
Action:	Monitoring Report - Quarterly
Global Id:	T0604100126
Action Type:	RESPONSE
Date:	03/08/2013
Action:	Request for Closure - Regulator Responded
Global Id:	T0604100126
Action Type:	RESPONSE
Date:	04/30/2008
Action:	Monitoring Report - Quarterly
Global Id:	T0604100126
Action Type:	RESPONSE
Date:	06/29/2007
Action:	Soil and Water Investigation Report
Global Id:	T0604100126
Action Type:	RESPONSE
Date:	01/30/2007
Action:	Soil and Water Investigation Workplan
Global Id:	T0604100126
Action Type:	RESPONSE
Date:	02/16/2007
Action:	Other Report / Document
Global Id:	T0604100126
Action Type:	RESPONSE
Date:	01/30/2008
Action:	Monitoring Report - Quarterly
Global Id:	T0604100126
Action Type:	ENFORCEMENT

Map ID  
Direction  
Distance  
Elevation

MAP FINDINGS

Site

Database(s)

EDR ID Number  
EPA ID Number

**SHELL (Continued)**

**1000288577**

Date: 07/03/2013  
Action: Staff Letter

Global Id: T0604100126  
Action Type: RESPONSE  
Date: 12/02/1998  
Action: Soil and Water Investigation Report

Global Id: T0604100126  
Action Type: RESPONSE  
Date: 03/03/1997  
Action: Other Report / Document

Global Id: T0604100126  
Action Type: RESPONSE  
Date: 03/17/1997  
Action: Other Report / Document

Global Id: T0604100126  
Action Type: RESPONSE  
Date: 09/01/1998  
Action: Other Report / Document

Global Id: T0604100126  
Action Type: RESPONSE  
Date: 09/02/1998  
Action: Other Report / Document

Global Id: T0604100126  
Action Type: RESPONSE  
Date: 09/18/1998  
Action: Other Report / Document

Global Id: T0604100126  
Action Type: RESPONSE  
Date: 06/15/1999  
Action: Other Report / Document

Global Id: T0604100126  
Action Type: RESPONSE  
Date: 12/30/1997  
Action: Other Report / Document

Global Id: T0604100126  
Action Type: RESPONSE  
Date: 09/30/1998  
Action: Other Report / Document

Global Id: T0604100126  
Action Type: RESPONSE  
Date: 11/20/1987  
Action: Other Report / Document

Global Id: T0604100126  
Action Type: RESPONSE  
Date: 04/10/1990  
Action: Other Report / Document

Map ID  
Direction  
Distance  
Elevation

MAP FINDINGS

Site

Database(s)

EDR ID Number  
EPA ID Number

**SHELL (Continued)**

**1000288577**

Global Id:	T0604100126
Action Type:	RESPONSE
Date:	07/21/1997
Action:	Other Report / Document
Global Id:	T0604100126
Action Type:	RESPONSE
Date:	09/30/1997
Action:	Other Report / Document
Global Id:	T0604100126
Action Type:	RESPONSE
Date:	12/30/1999
Action:	Other Report / Document
Global Id:	T0604100126
Action Type:	RESPONSE
Date:	07/12/1990
Action:	Monitoring Report - Quarterly
Global Id:	T0604100126
Action Type:	RESPONSE
Date:	08/21/1998
Action:	Other Report / Document
Global Id:	T0604100126
Action Type:	RESPONSE
Date:	08/05/1990
Action:	Other Report / Document
Global Id:	T0604100126
Action Type:	RESPONSE
Date:	01/15/1997
Action:	Other Report / Document
Global Id:	T0604100126
Action Type:	RESPONSE
Date:	06/07/1990
Action:	Other Report / Document
Global Id:	T0604100126
Action Type:	RESPONSE
Date:	10/12/1990
Action:	Monitoring Report - Quarterly
Global Id:	T0604100126
Action Type:	RESPONSE
Date:	11/05/1987
Action:	Monitoring Report - Quarterly
Global Id:	T0604100126
Action Type:	RESPONSE
Date:	12/09/1987
Action:	Other Report / Document
Global Id:	T0604100126
Action Type:	RESPONSE



Map ID  
Direction  
Distance  
Elevation

MAP FINDINGS

Site

Database(s)

EDR ID Number  
EPA ID Number

**SHELL (Continued)**

**1000288577**

Date: 06/03/1997  
Action: Other Report / Document

Global Id: T0604100126  
Action Type: RESPONSE  
Date: 07/24/1998  
Action: Other Report / Document

Global Id: T0604100126  
Action Type: RESPONSE  
Date: 05/11/2000  
Action: Other Report / Document

Global Id: T0604100126  
Action Type: RESPONSE  
Date: 05/11/1990  
Action: Correspondence

Global Id: T0604100126  
Action Type: RESPONSE  
Date: 12/28/1989  
Action: Other Report / Document

Global Id: T0604100126  
Action Type: RESPONSE  
Date: 04/16/1990  
Action: Preliminary Site Assessment Report

Global Id: T0604100126  
Action Type: RESPONSE  
Date: 01/12/1990  
Action: Monitoring Report - Quarterly

Global Id: T0604100126  
Action Type: RESPONSE  
Date: 04/09/1991  
Action: Monitoring Report - Quarterly

Global Id: T0604100126  
Action Type: RESPONSE  
Date: 11/07/2003  
Action: Other Report / Document

Global Id: T0604100126  
Action Type: RESPONSE  
Date: 09/17/1990  
Action: Other Report / Document

Global Id: T0604100126  
Action Type: RESPONSE  
Date: 04/21/1997  
Action: Other Report / Document

Global Id: T0604100126  
Action Type: RESPONSE  
Date: 01/11/1991  
Action: Monitoring Report - Quarterly

Map ID  
Direction  
Distance  
Elevation

MAP FINDINGS

Site

Database(s)

EDR ID Number  
EPA ID Number

**SHELL (Continued)**

**1000288577**

Global Id:	T0604100126
Action Type:	RESPONSE
Date:	11/07/1990
Action:	Monitoring Report - Quarterly
Global Id:	T0604100126
Action Type:	RESPONSE
Date:	10/23/1989
Action:	Other Report / Document
Global Id:	T0604100126
Action Type:	RESPONSE
Date:	07/01/1988
Action:	Other Report / Document
Global Id:	T0604100126
Action Type:	RESPONSE
Date:	07/12/1989
Action:	Other Report / Document
Global Id:	T0604100126
Action Type:	RESPONSE
Date:	04/13/1990
Action:	Monitoring Report - Quarterly
Global Id:	T0604100126
Action Type:	RESPONSE
Date:	09/22/1997
Action:	Other Report / Document
Global Id:	T0604100126
Action Type:	RESPONSE
Date:	12/03/1997
Action:	Other Report / Document
Global Id:	T0604100126
Action Type:	Other
Date:	11/05/1987
Action:	Leak Stopped
Global Id:	T0604100126
Action Type:	RESPONSE
Date:	08/14/2009
Action:	Monitoring Report - Semi-Annually
Global Id:	T0604100126
Action Type:	ENFORCEMENT
Date:	03/16/2007
Action:	13267 Requirement
Global Id:	T0604100126
Action Type:	ENFORCEMENT
Date:	03/06/2007
Action:	Site Visit / Inspection / Sampling
Global Id:	T0604100126
Action Type:	ENFORCEMENT

Map ID  
Direction  
Distance  
Elevation

MAP FINDINGS

Site

Database(s)

EDR ID Number  
EPA ID Number

**SHELL (Continued)**

**1000288577**

Date: 02/02/2010  
Action: File review

Global Id: T0604100126  
Action Type: ENFORCEMENT  
Date: 08/22/2012  
Action: Staff Letter

Global Id: T0604100126  
Action Type: RESPONSE  
Date: 07/31/2008  
Action: Monitoring Report - Quarterly

Global Id: T0604100126  
Action Type: ENFORCEMENT  
Date: 03/28/2011  
Action: Staff Letter

Global Id: T0604100126  
Action Type: ENFORCEMENT  
Date: 01/28/2013  
Action: Staff Letter

Global Id: T0604100126  
Action Type: ENFORCEMENT  
Date: 07/12/2007  
Action: Notice of Violation

Global Id: T0604100126  
Action Type: ENFORCEMENT  
Date: 04/12/2013  
Action: File Review - Closure

Global Id: T0604100126  
Action Type: ENFORCEMENT  
Date: 12/08/2006  
Action: 13267 Requirement

Global Id: T0604100126  
Action Type: ENFORCEMENT  
Date: 12/11/2006  
Action: 13267 Requirement

Global Id: T0604100126  
Action Type: ENFORCEMENT  
Date: 05/07/2007  
Action: Site Visit / Inspection / Sampling

Global Id: T0604100126  
Action Type: ENFORCEMENT  
Date: 01/21/2009  
Action: 13267 Monitoring Program

Global Id: T0604100126  
Action Type: Other  
Date: 11/05/1987  
Action: Leak Discovery

Map ID  
Direction  
Distance  
Elevation

MAP FINDINGS

Site

Database(s)

EDR ID Number  
EPA ID Number

**SHELL (Continued)**

**1000288577**

Global Id: T0604100126  
Action Type: Other  
Date: 12/11/1987  
Action: Leak Reported

Global Id: T0604100126  
Action Type: ENFORCEMENT  
Date: 05/29/2014  
Action: Closure/No Further Action Letter

Global Id: T0604100126  
Action Type: RESPONSE  
Date: 10/30/2007  
Action: Monitoring Report - Quarterly

**LUST REG 2:**

Region: 2  
Facility Id: 21-0133  
Facility Status: Preliminary site assessment underway  
Case Number: 21-0133  
How Discovered: Tank Closure  
Leak Cause: Structure Failure  
Leak Source: Tank  
Date Leak Confirmed: Not reported  
Oversight Program: LUST  
Prelim. Site Assessment Workplan Submitted: Not reported  
Preliminary Site Assessment Began: 12/12/1989  
Pollution Characterization Began: Not reported  
Pollution Remediation Plan Submitted: Not reported  
Date Remediation Action Underway: Not reported  
Date Post Remedial Action Monitoring Began: Not reported

**HIST CORTESE:**

Region: CORTESE  
Facility County Code: 21  
Reg By: LTNKA  
Reg Id: 21-0133

**E50**  
**North**  
**< 1/8**  
**0.030 mi.**  
**158 ft.**

**NORTHGATE SHELL**  
**950 DEL PRESIDIO BLVD**  
**SAN RAFAEL, CA 94901**  
**Site 5 of 19 in cluster E**

**SWEEPS UST** **S101588473**  
**CA FID UST** **N/A**

**Relative:**  
**Lower**

**SWEEPS UST:**  
Status: Active  
Comp Number: 10499  
Number: 2  
Board Of Equalization: Not reported  
Referral Date: 06-20-91  
Action Date: 06-20-91  
Created Date: 12-31-88  
Owner Tank Id: 1  
SWRCB Tank Id: 21-028-010499-000001  
Tank Status: A  
Capacity: 550

**Actual:**  
**34 ft.**

Map ID  
Direction  
Distance  
Elevation

MAP FINDINGS

Site

Database(s)

EDR ID Number  
EPA ID Number

**NORTHGATE SHELL (Continued)**

**S101588473**

Active Date: 07-01-85  
Tank Use: OIL  
STG: W  
Content: WASTE OIL  
Number Of Tanks: 4

Status: Active  
Comp Number: 10499  
Number: 2  
Board Of Equalization: Not reported  
Referral Date: 06-20-91  
Action Date: 06-20-91  
Created Date: 12-31-88  
Owner Tank Id: 6918-08041-RU1  
SWRCB Tank Id: 21-028-010499-000002  
Tank Status: A  
Capacity: 10000  
Active Date: 06-20-91  
Tank Use: M.V. FUEL  
STG: P  
Content: REG UNLEADED  
Number Of Tanks: Not reported

Status: Active  
Comp Number: 10499  
Number: 2  
Board Of Equalization: Not reported  
Referral Date: 06-20-91  
Action Date: 06-20-91  
Created Date: 12-31-88  
Owner Tank Id: 6918-08043-REG  
SWRCB Tank Id: 21-028-010499-000003  
Tank Status: A  
Capacity: 10000  
Active Date: 06-20-91  
Tank Use: M.V. FUEL  
STG: P  
Content: LEADED  
Number Of Tanks: Not reported

Status: Active  
Comp Number: 10499  
Number: 2  
Board Of Equalization: Not reported  
Referral Date: 06-20-91  
Action Date: 06-20-91  
Created Date: 12-31-88  
Owner Tank Id: 691808042-SU1  
SWRCB Tank Id: 21-028-010499-000004  
Tank Status: A  
Capacity: 10000  
Active Date: 06-20-91  
Tank Use: M.V. FUEL  
STG: P  
Content: REG UNLEADED  
Number Of Tanks: Not reported

Map ID  
Direction  
Distance  
Elevation

MAP FINDINGS

Site

Database(s)

EDR ID Number  
EPA ID Number

**NORTHGATE SHELL (Continued)**

**S101588473**

CA FID UST:  
Facility ID: 21000139  
Regulated By: UTNKA  
Regulated ID: 00010499  
Cortese Code: Not reported  
SIC Code: Not reported  
Facility Phone: 4154991809  
Mail To: Not reported  
Mailing Address: P O BOX  
Mailing Address 2: Not reported  
Mailing City,St,Zip: SAN RAFAEL 94901  
Contact: Not reported  
Contact Phone: Not reported  
DUNs Number: Not reported  
NPDES Number: Not reported  
EPA ID: Not reported  
Comments: Not reported  
Status: Active

**E51  
North  
< 1/8  
0.030 mi.  
158 ft.**

**SHELL OIL PRDOUCTS SAP 136047  
950 DEL PRESIDIO  
SAN RAFAEL, CA 94901  
Site 6 of 19 in cluster E**

**RCRA-SQG 1010562026  
CAR000185892**

**Relative:  
Lower  
Actual:  
34 ft.**

RCRA-SQG:  
Date form received by agency: 07/18/2007  
Facility name: SHELL OIL PRDOUCTS SAP 136047  
Facility address: 950 DEL PRESIDIO  
SAN RAFAEL, CA 94901  
EPA ID: CAR000185892  
Mailing address: 12700 NORTHBOROUGH  
RM 300 F07  
HOUSTON, TX 77067  
Contact: DON F WISDOM  
Contact address: 12700 NORTHBOROUGH RM 300 F07  
HOUSTON, TX 77067  
Contact country: US  
Contact telephone: 281-874-2238  
Telephone ext.: 2238  
Contact email: Not reported  
EPA Region: 09  
Classification: Small Small Quantity Generator  
Description: Handler: generates more than 100 and less than 1000 kg of hazardous waste during any calendar month and accumulates less than 6000 kg of hazardous waste at any time; or generates 100 kg or less of hazardous waste during any calendar month, and accumulates more than 1000 kg of hazardous waste at any time

Owner/Operator Summary:  
Owner/operator name: SHELL OIL PRODUCTS US  
Owner/operator address: Not reported  
Not reported  
Owner/operator country: Not reported  
Owner/operator telephone: Not reported  
Legal status: Private  
Owner/Operator Type: Operator

Map ID  
Direction  
Distance  
Elevation

MAP FINDINGS

Site

Database(s)

EDR ID Number  
EPA ID Number

**SHELL OIL PRDOUCTS SAP 136047 (Continued)**

**1010562026**

Owner/Op start date: 08/01/1998  
Owner/Op end date: Not reported  
  
Owner/operator name: SHELL OIL PRODUCTS US  
Owner/operator address: PO BOX 2099  
HOUSTON, TX 77252  
  
Owner/operator country: US  
Owner/operator telephone: Not reported  
Legal status: Private  
Owner/Operator Type: Owner  
Owner/Op start date: 08/01/1998  
Owner/Op end date: Not reported

Handler Activities Summary:

U.S. importer of hazardous waste: No  
Mixed waste (haz. and radioactive): No  
Recycler of hazardous waste: No  
Transporter of hazardous waste: No  
Treater, storer or disposer of HW: No  
Underground injection activity: No  
On-site burner exemption: No  
Furnace exemption: No  
Used oil fuel burner: No  
Used oil processor: No  
User oil refiner: No  
Used oil fuel marketer to burner: No  
Used oil Specification marketer: No  
Used oil transfer facility: No  
Used oil transporter: No

. Waste code: D001  
. Waste name: IGNITABLE WASTE  
  
. Waste code: D018  
. Waste name: BENZENE

Violation Status: No violations found

**E52**  
**North**  
**< 1/8**  
**0.030 mi.**  
**158 ft.**

**WILLIAM BAUGH/NORTHGATE SHELL**  
**950 DEL PRESIDIO BL**  
**SAN RAFAEL, CA 94901**  
**Site 7 of 19 in cluster E**

**HIST UST** **U001599992**  
**N/A**

**Relative:**  
**Lower**

HIST UST:  
File Number: 0002939E  
URL: <http://geotracker.waterboards.ca.gov/ustpdfs/pdf/0002939E.pdf>  
Region: STATE  
Facility ID: 00000010499  
Facility Type: Gas Station  
Other Type: Not reported  
Contact Name: WILLIAM BAUGH  
Telephone: 4154796222  
Owner Name: SHELL OIL COMPANY  
Owner Address: P.O. BOX 4848  
Owner City,St,Zip: ANAHEIM, CA 92803  
Total Tanks: 0004

**Actual:**  
**34 ft.**

Map ID  
Direction  
Distance  
Elevation

MAP FINDINGS

Site

Database(s)

EDR ID Number  
EPA ID Number

**WILLIAM BAUGH/NORTHGATE SHELL (Continued)**

**U001599992**

Tank Num: 001  
Container Num: 1  
Year Installed: 1966  
Tank Capacity: 00000550  
Tank Used for: WASTE  
Type of Fuel: WASTE OIL  
Container Construction Thickness: 12  
Leak Detection: Stock Inventor, 10

Tank Num: 002  
Container Num: 2  
Year Installed: 83  
Tank Capacity: 00010000  
Tank Used for: PRODUCT  
Type of Fuel: UNLEADED  
Container Construction Thickness: 1/4  
Leak Detection: Stock Inventor, Groundwater Monitoring Well, 10

Tank Num: 003  
Container Num: 3  
Year Installed: 83  
Tank Capacity: 00010000  
Tank Used for: PRODUCT  
Type of Fuel: REGULAR  
Container Construction Thickness: 1/4  
Leak Detection: Stock Inventor, Groundwater Monitoring Well, 10

Tank Num: 004  
Container Num: 4  
Year Installed: 83  
Tank Capacity: 00010000  
Tank Used for: PRODUCT  
Type of Fuel: PREMIUM  
Container Construction Thickness: 1/4  
Leak Detection: Stock Inventor, Groundwater Monitoring Well, 10

[Click here for Geo Tracker PDF:](#)

**E53**  
**North**  
**< 1/8**  
**0.030 mi.**  
**158 ft.**

**NORTHGATE SHELL**  
**950 DEL PRESIDIO**  
**SAN RAFAEL, CA 94903**

**Site 8 of 19 in cluster E**

**UST U003782112**  
**N/A**

**Relative:**  
**Lower**

UST:  
Facility ID: 300024  
Permitting Agency: SAN RAFAEL, CITY OF  
Latitude: 38.0081544  
Longitude: -122.542451

**Actual:**  
**34 ft.**

MARIN CO. UST:  
Facility Id: 30-0024

Tank Number: 000001  
Tank Status: Change of Information  
Tank Contents: Regular unleaded  
Tank Use: Motor vehicle fueling



Map ID  
Direction  
Distance  
Elevation

MAP FINDINGS

Site

Database(s)

EDR ID Number  
EPA ID Number

**NORTHGATE SHELL (Continued)**

**U003782112**

Certificate Number: 05353  
Last Inspected: 02/10/2009  
Program: Not reported  
Location: Not reported  
Pulled Date: Not reported  
Reason: Not reported

Tank Number: 000001  
Tank Status: UST Removal  
Tank Contents: Regular unleaded  
Tank Use: Motor vehicle fueling  
Certificate Number: Not reported  
Last Inspected: Not reported  
Program: Not reported  
Location: Not reported  
Pulled Date: Not reported  
Reason: Not reported

Tank Number: 000002  
Tank Status: UST Removal  
Tank Contents: Regular unleaded  
Tank Use: Motor vehicle fueling  
Certificate Number: Not reported  
Last Inspected: Not reported  
Program: Not reported  
Location: Not reported  
Pulled Date: Not reported  
Reason: Not reported

Tank Number: 000003  
Tank Status: Change of Information  
Tank Contents: Premium unleaded  
Tank Use: Motor vehicle fueling  
Certificate Number: 05353  
Last Inspected: 02/10/2009  
Program: Not reported  
Location: Not reported  
Pulled Date: Not reported  
Reason: Not reported

Tank Number: 000003  
Tank Status: UST Removal  
Tank Contents: Premium unleaded  
Tank Use: Motor vehicle fueling  
Certificate Number: Not reported  
Last Inspected: Not reported  
Program: Not reported  
Location: Not reported  
Pulled Date: Not reported  
Reason: Not reported

Tank Number: 000004

Map ID  
Direction  
Distance  
Elevation

MAP FINDINGS

Site

Database(s)

EDR ID Number  
EPA ID Number

**NORTHGATE SHELL (Continued)**

**U003782112**

Tank Status: Change of Information  
Tank Contents: Regular unleaded  
Tank Use: Motor vehicle fueling  
Certificate Number: Not reported  
Last Inspected: Not reported  
Program: Not reported  
Location: Not reported  
Pulled Date: Not reported  
Reason: Not reported

Tank Number: 000004  
Tank Status: Change of Information  
Tank Contents: Regular unleaded  
Tank Use: Motor vehicle fueling  
Certificate Number: 05353  
Last Inspected: 02/10/2009  
Program: Not reported  
Location: Not reported  
Pulled Date: Not reported  
Reason: Not reported

Tank Number: 000005  
Tank Status: Change of Information  
Tank Contents: Premium unleaded  
Tank Use: Motor vehicle fueling  
Certificate Number: Not reported  
Last Inspected: Not reported  
Program: Not reported  
Location: Not reported  
Pulled Date: Not reported  
Reason: Not reported

Tank Number: 000006  
Tank Status: Change of Information  
Tank Contents: Diesel  
Tank Use: Motor vehicle fueling  
Certificate Number: Not reported  
Last Inspected: Not reported  
Program: Not reported  
Location: Not reported  
Pulled Date: Not reported  
Reason: Not reported

**E54**  
**North**  
**< 1/8**  
**0.035 mi.**  
**187 ft.**

**UNOCAL SERVICE STATION #4774**  
**929 DEL PRESIDIO BOULEVARD**  
**SAN RAFAEL, CA 94903**  
**Site 9 of 19 in cluster E**

**RCRA-LQG 1007199789**  
**CAD982056343**

**Relative:**  
**Lower**

RCRA-LQG:  
Date form received by agency: 03/16/1992  
Facility name: UNOCAL SERVICE STATION #4774  
Facility address: 929 DEL PRESIDIO BOULEVARD  
SAN RAFAEL, CA 94903  
EPA ID: CAD982056343

**Actual:**  
**33 ft.**

Map ID  
 Direction  
 Distance  
 Elevation

MAP FINDINGS

Site

Database(s)

EDR ID Number  
 EPA ID Number

**UNOCAL SERVICE STATION #4774 (Continued)**

**1007199789**

Contact: MARC LALLANILLA  
 Contact address: Not reported  
 Contact country: US  
 Contact telephone: (213) 977-6596  
 Contact email: Not reported  
 EPA Region: 09  
 Classification: Large Quantity Generator  
 Description: Handler: generates 1,000 kg or more of hazardous waste during any calendar month; or generates more than 1 kg of acutely hazardous waste during any calendar month; or generates more than 100 kg of any residue or contaminated soil, waste or other debris resulting from the cleanup of a spill, into or on any land or water, of acutely hazardous waste during any calendar month; or generates 1 kg or less of acutely hazardous waste during any calendar month, and accumulates more than 1 kg of acutely hazardous waste at any time; or generates 100 kg or less of any residue or contaminated soil, waste or other debris resulting from the cleanup of a spill, into or on any land or water, of acutely hazardous waste during any calendar month, and accumulates more than 100 kg of that material at any time

Handler Activities Summary:

U.S. importer of hazardous waste: No  
 Mixed waste (haz. and radioactive): No  
 Recycler of hazardous waste: No  
 Transporter of hazardous waste: No  
 Treater, storer or disposer of HW: No  
 Underground injection activity: No  
 On-site burner exemption: No  
 Furnace exemption: No  
 Used oil fuel burner: No  
 Used oil processor: No  
 User oil refiner: No  
 Used oil fuel marketer to burner: No  
 Used oil Specification marketer: No  
 Used oil transfer facility: No  
 Used oil transporter: No

Violation Status: No violations found

**E55**  
**North**  
**< 1/8**  
**0.035 mi.**  
**187 ft.**

**UNOCAL**  
**929 DEL PRESIDIO BLVD**  
**SAN RAFAEL, CA 94901**

**Site 10 of 19 in cluster E**

**LUST S103991783**  
**HIST CORTESE N/A**

**Relative:**  
**Lower**

LUST:

Region: STATE  
 Global Id: T0604100148  
 Latitude: 38.0072274  
 Longitude: -122.5440519  
 Case Type: LUST Cleanup Site  
 Status: Completed - Case Closed  
 Status Date: 04/11/1996  
 Lead Agency: SAN FRANCISCO BAY RWQCB (REGION 2)  
 Case Worker: JMJ  
 Local Agency: Not reported  
 RB Case Number: 21-0157

**Actual:**  
**33 ft.**

Map ID  
Direction  
Distance  
Elevation

MAP FINDINGS

Site

Database(s)

EDR ID Number  
EPA ID Number

**UNOCAL (Continued)**

**S103991783**

LOC Case Number: Not reported  
File Location: Not reported  
Potential Media Affect: Other Groundwater (uses other than drinking water)  
Potential Contaminants of Concern: Waste Oil / Motor / Hydraulic / Lubricating  
Site History: Not reported

[Click here to access the California GeoTracker records for this facility:](#)

Contact:

Global Id: T0604100148  
Contact Type: Regional Board Caseworker  
Contact Name: JOHN JANG  
Organization Name: SAN FRANCISCO BAY RWQCB (REGION 2)  
Address: 1515 CLAY STREET, SUITE 1400  
City: OAKLAND  
Email: jjang@waterboards.ca.gov  
Phone Number: Not reported

Global Id: T0604100148  
Contact Type: Local Agency Caseworker  
Contact Name: BRADLEY R. MARK  
Organization Name: SAN RAFAEL, CITY OF  
Address: 1039 C STREET  
City: SAN RAFAEL  
Email: brad.mark@ci.san-rafael.ca.us  
Phone Number: Not reported

Status History:

Global Id: T0604100148  
Status: Completed - Case Closed  
Status Date: 04/11/1996

Global Id: T0604100148  
Status: Open - Case Begin Date  
Status Date: 02/14/1991

Global Id: T0604100148  
Status: Open - Site Assessment  
Status Date: 04/29/1991

Global Id: T0604100148  
Status: Open - Site Assessment  
Status Date: 03/02/1992

Global Id: T0604100148  
Status: Open - Site Assessment  
Status Date: 12/14/1992

Regulatory Activities:

Global Id: T0604100148  
Action Type: Other  
Date: 02/14/1991  
Action: Leak Stopped

Global Id: T0604100148  
Action Type: Other  
Date: 02/14/1991

Map ID  
Direction  
Distance  
Elevation

MAP FINDINGS

Site

Database(s)

EDR ID Number  
EPA ID Number

**UNOCAL (Continued)**

**S103991783**

Action: Leak Discovery  
  
Global Id: T0604100148  
Action Type: Other  
Date: 02/14/1991  
Action: Leak Reported

**LUST REG 2:**

Region: 2  
Facility Id: 21-0157  
Facility Status: Case Closed  
Case Number: 8  
How Discovered: Tank Closure  
Leak Cause: UNK  
Leak Source: UNK  
Date Leak Confirmed: Not reported  
Oversight Program: LUST  
Prelim. Site Assesment Wokplan Submitted: 4/29/1991  
Preliminary Site Assesment Began: 3/2/1992  
Pollution Characterization Began: 12/14/1992  
Pollution Remediation Plan Submitted: Not reported  
Date Remediation Action Underway: Not reported  
Date Post Remedial Action Monitoring Began: Not reported

**HIST CORTESE:**

Region: CORTESE  
Facility County Code: 21  
Reg By: LTNKA  
Reg Id: 21-0157

**E56**  
**North**  
**< 1/8**  
**0.035 mi.**  
**187 ft.**

**UNION OIL SS 4774**  
**929 DEL PRESIDIO BLVD**  
**SAN RAFAEL, CA 94903**  
**Site 11 of 19 in cluster E**

**HIST UST** **U001600026**  
**N/A**

**Relative:**  
**Lower**

**HIST UST:**  
File Number: 00029425  
URL: <http://geotracker.waterboards.ca.gov/ustpdfs/pdf/00029425.pdf>  
Region: STATE  
Facility ID: 00000030699  
Facility Type: Gas Station  
Other Type: Not reported  
Contact Name: JEROME V. NAWROCKI  
Telephone: 4154790296  
Owner Name: UNION OIL CO.  
Owner Address: 1 CALIFORNIA ST. SUITE 2700  
Owner City,St,Zip: SAN FRANCISCO, CA 94111  
Total Tanks: 0008

**Actual:**  
**33 ft.**

Tank Num: 001  
Container Num: 4774-1-1  
Year Installed: 1961  
Tank Capacity: 00004000  
Tank Used for: PRODUCT  
Type of Fuel: UNLEADED

Map ID  
Direction  
Distance  
Elevation

MAP FINDINGS

Site

Database(s)

EDR ID Number  
EPA ID Number

**UNION OIL SS 4774 (Continued)**

**U001600026**

Container Construction Thickness: Not reported  
Leak Detection: Stock Inventor

Tank Num: 002  
Container Num: 4774-1-2  
Year Installed: 1961  
Tank Capacity: 00005000  
Tank Used for: PRODUCT  
Type of Fuel: UNLEADED  
Container Construction Thickness: Not reported  
Leak Detection: Stock Inventor

Tank Num: 003  
Container Num: 4774-2-1  
Year Installed: 1961  
Tank Capacity: 00006000  
Tank Used for: PRODUCT  
Type of Fuel: PREMIUM  
Container Construction Thickness: Not reported  
Leak Detection: Stock Inventor

Tank Num: 004  
Container Num: 4774-4-1  
Year Installed: Not reported  
Tank Capacity: 00000280  
Tank Used for: WASTE  
Type of Fuel: WASTE OIL  
Container Construction Thickness: Not reported  
Leak Detection: Stock Inventor

Tank Num: 005  
Container Num: 4774-1-1  
Year Installed: 1961  
Tank Capacity: 00004000  
Tank Used for: PRODUCT  
Type of Fuel: UNLEADED  
Container Construction Thickness: Not reported  
Leak Detection: Stock Inventor

Tank Num: 006  
Container Num: 4774-1-2  
Year Installed: 1961  
Tank Capacity: 00005000  
Tank Used for: PRODUCT  
Type of Fuel: UNLEADED  
Container Construction Thickness: Not reported  
Leak Detection: Stock Inventor

Tank Num: 007  
Container Num: 4774-2-1  
Year Installed: 1961  
Tank Capacity: 00006000  
Tank Used for: PRODUCT  
Type of Fuel: PREMIUM  
Container Construction Thickness: Not reported  
Leak Detection: Stock Inventor

Map ID  
Direction  
Distance  
Elevation

MAP FINDINGS

Site

Database(s)

EDR ID Number  
EPA ID Number

**UNION OIL SS 4774 (Continued)**

**U001600026**

Tank Num: 008  
Container Num: 4774-4-1  
Year Installed: Not reported  
Tank Capacity: 00000280  
Tank Used for: WASTE  
Type of Fuel: WASTE OIL  
Container Construction Thickness: Not reported  
Leak Detection: Stock Inventor

[Click here for Geo Tracker PDF:](#)

**E57**  
**North**  
**< 1/8**  
**0.035 mi.**  
**187 ft.**

**UNION OIL SS# 4774**  
**929 DEL PRESIDIO BLVD**  
**SAN RAFAEL, CA 94903**

**SWEEPS UST** **S101624701**  
**HIST UST** **N/A**  
**CA FID UST**

**Site 12 of 19 in cluster E**

**Relative:**  
**Lower**

**SWEEPS UST:**  
Status: Active  
Comp Number: 30699  
Number: 9  
Board Of Equalization: Not reported  
Referral Date: 06-21-91  
Action Date: 06-21-91  
Created Date: 12-31-88  
Owner Tank Id: 4774-1-1  
SWRCB Tank Id: 21-028-030699-000001  
Tank Status: A  
Capacity: 4000  
Active Date: 07-01-85  
Tank Use: M.V. FUEL  
STG: P  
Content: REG UNLEADED  
Number Of Tanks: 4

**Actual:**  
**33 ft.**

Status: Active  
Comp Number: 30699  
Number: 9  
Board Of Equalization: Not reported  
Referral Date: 06-21-91  
Action Date: 06-21-91  
Created Date: 12-31-88  
Owner Tank Id: 4774-1-2  
SWRCB Tank Id: 21-028-030699-000002  
Tank Status: A  
Capacity: 5000  
Active Date: 07-01-85  
Tank Use: M.V. FUEL  
STG: P  
Content: REG UNLEADED  
Number Of Tanks: Not reported

Status: Active  
Comp Number: 30699  
Number: 9  
Board Of Equalization: Not reported  
Referral Date: 06-21-91  
Action Date: 06-21-91

Map ID  
Direction  
Distance  
Elevation

MAP FINDINGS

Site

Database(s)

EDR ID Number  
EPA ID Number

**UNION OIL SS# 4774 (Continued)**

**S101624701**

Created Date: 12-31-88  
Owner Tank Id: 4774-2-1  
SWRCB Tank Id: 21-028-030699-000003  
Tank Status: A  
Capacity: 6000  
Active Date: 07-01-85  
Tank Use: M.V. FUEL  
STG: P  
Content: REG UNLEADED  
Number Of Tanks: Not reported

Status: Active  
Comp Number: 30699  
Number: 9  
Board Of Equalization: Not reported  
Referral Date: 06-21-91  
Action Date: 06-21-91  
Created Date: 12-31-88  
Owner Tank Id: 4774-4-1  
SWRCB Tank Id: 21-028-030699-000004  
Tank Status: A  
Capacity: 280  
Active Date: 07-01-85  
Tank Use: OIL  
STG: W  
Content: WASTE OIL  
Number Of Tanks: Not reported

**HIST UST:**

File Number: 00029432  
URL: <http://geotracker.waterboards.ca.gov/ustpdfs/pdf/00029432.pdf>  
Region: Not reported  
Facility ID: Not reported  
Facility Type: Not reported  
Other Type: Not reported  
Contact Name: Not reported  
Telephone: Not reported  
Owner Name: Not reported  
Owner Address: Not reported  
Owner City,St,Zip: Not reported  
Total Tanks: Not reported

Tank Num: Not reported  
Container Num: Not reported  
Year Installed: Not reported  
Tank Capacity: Not reported  
Tank Used for: Not reported  
Type of Fuel: Not reported  
Container Construction Thickness: Not reported  
Leak Detection: Not reported

Click here for Geo Tracker PDF:

**CA FID UST:**

Facility ID: 21000163  
Regulated By: UTNKA



Map ID  
Direction  
Distance  
Elevation

MAP FINDINGS

Site

Database(s)

EDR ID Number  
EPA ID Number

**UNION OIL SS# 4774 (Continued)**

**S101624701**

Regulated ID: 00030699  
Cortese Code: Not reported  
SIC Code: Not reported  
Facility Phone: 4154790296  
Mail To: Not reported  
Mailing Address: 929 DEL PRESIDIO BLVD  
Mailing Address 2: Not reported  
Mailing City,St,Zip: SAN RAFAEL 94903  
Contact: Not reported  
Contact Phone: Not reported  
DUNs Number: Not reported  
NPDES Number: Not reported  
EPA ID: Not reported  
Comments: Not reported  
Status: Active

**D58**  
**East**  
**< 1/8**  
**0.037 mi.**  
**194 ft.**

**496 LAS GALLINAS AVE**  
**SAN RAFAEL, CA 94903**  
**Site 3 of 4 in cluster D**

**EDR Hist Auto 1015519585**  
**N/A**

**Relative:**  
**Lower**

EDR Historical Auto Stations:

Name: TOSCALITO TIRE & AUTOMOTIVE  
Year: 2009  
Address: 496 LAS GALLINAS AVE

**Actual:**  
**29 ft.**

Name: TOSCALITO TIRE & AUTOMOTIVE  
Year: 2011  
Address: 496 LAS GALLINAS AVE

Name: TERRA LINDA TIRE & BRAKE  
Year: 2012  
Address: 496 LAS GALLINAS AVE

**D59**  
**East**  
**< 1/8**  
**0.037 mi.**  
**194 ft.**

**GOODYEAR TIRE AND RUBBER CO**  
**496 LAS GALLINAS**  
**SAN RAFAEL, CA 95403**  
**Site 4 of 4 in cluster D**

**HIST UST U001609370**  
**N/A**

**Relative:**  
**Lower**

HIST UST:

File Number: 00029248  
URL: <http://geotracker.waterboards.ca.gov/ustpdfs/pdf/00029248.pdf>  
Region: STATE  
Facility ID: 00000021799  
Facility Type: Other  
Other Type: SERVICE STONE  
Contact Name: WILLIAM R. FERGUSON  
Telephone: 4154793300  
Owner Name: GOODYEAR TIRE & RUBBER CO.  
Owner Address: 496 LAS GALLINAS  
Owner City,St,Zip: SAN RAFAEL, CA 95403  
Total Tanks: 0001

**Actual:**  
**29 ft.**

Tank Num: 001

Map ID  
Direction  
Distance  
Elevation

MAP FINDINGS

Site

Database(s)

EDR ID Number  
EPA ID Number

**GOODYEAR TIRE AND RUBBER CO (Continued)**

**U001609370**

Container Num: 8748  
Year Installed: 1973  
Tank Capacity: 00000000  
Tank Used for: WASTE  
Type of Fuel: WASTE OIL  
Container Construction Thickness: Not reported  
Leak Detection: Pressure Test

[Click here for Geo Tracker PDF:](#)

**E60**  
**North**  
**< 1/8**  
**0.058 mi.**  
**308 ft.**

**949 DEL PRESIDIO BLVD**  
**SAN RAFAEL, CA 94903**  
**Site 13 of 19 in cluster E**

**EDR Hist Auto 1015682130**  
**N/A**

**Relative:**  
**Lower**

EDR Historical Auto Stations:

Name: CHEVRON STATIONS  
Year: 1999  
Address: 949 DEL PRESIDIO BLVD

**Actual:**  
**30 ft.**

Name: CHEVRON STATIONS  
Year: 2000  
Address: 949 DEL PRESIDIO BLVD

Name: SABACA CHEVRON  
Year: 2001  
Address: 949 DEL PRESIDIO BLVD

Name: SABACA CHEVRON  
Year: 2002  
Address: 949 DEL PRESIDIO BLVD

Name: PARKWAY CHEVRON  
Year: 2003  
Address: 949 DEL PRESIDIO BLVD

Name: PARKWAY CHEVRON FOOD MART  
Year: 2004  
Address: 949 DEL PRESIDIO BLVD

Name: RON SABACA CHEVRON SERVICE 2  
Year: 2005  
Address: 949 DEL PRESIDIO BLVD

Name: RON SABACA CHEVRON SERVICE 2  
Year: 2006  
Address: 949 DEL PRESIDIO BLVD

Name: CHEVRON  
Year: 2010  
Address: 949 DEL PRESIDIO BLVD

Name: CHEVRON  
Year: 2011  
Address: 949 DEL PRESIDIO BLVD

Name: CHEVRON

Map ID  
Direction  
Distance  
Elevation

MAP FINDINGS

Site

Database(s)

EDR ID Number  
EPA ID Number

(Continued)

1015682130

Year: 2012  
Address: 949 DEL PRESIDIO BLVD

E61  
North  
< 1/8  
0.058 mi.  
308 ft.

**CHEVRON**  
**949 DEL PRESIDIO BLVD**  
**SAN RAFAEL, CA 94901**

**LUST** S110060612  
**HIST CORTESE** N/A

Site 14 of 19 in cluster E

Relative:  
Lower

LUST:

Actual:  
30 ft.

Region: STATE  
Global Id: T0604100157  
Latitude: 38.007217455  
Longitude: -122.544517967  
Case Type: LUST Cleanup Site  
Status: Completed - Case Closed  
Status Date: 02/20/2014  
Lead Agency: SAN FRANCISCO BAY RWQCB (REGION 2)  
Case Worker: REL  
Local Agency: Not reported  
RB Case Number: 21-0166  
LOC Case Number: Not reported  
File Location: Regional Board  
Potential Media Affect: Other Groundwater (uses other than drinking water)  
Potential Contaminants of Concern: Gasoline  
Site History: Not reported

[Click here to access the California GeoTracker records for this facility:](#)

Contact:

Global Id: T0604100157  
Contact Type: Regional Board Caseworker  
Contact Name: RALPH LAMBERT  
Organization Name: SAN FRANCISCO BAY RWQCB (REGION 2)  
Address: 1515 CLAY ST. SUITE 1500  
City: OAKLAND  
Email: ralambert@waterboards.ca.gov  
Phone Number: Not reported

Status History:

Global Id: T0604100157  
Status: Completed - Case Closed  
Status Date: 02/20/2014

Global Id: T0604100157  
Status: Open - Assessment & Interim Remedial Action  
Status Date: 11/01/2010

Global Id: T0604100157  
Status: Open - Case Begin Date  
Status Date: 08/17/1987

Global Id: T0604100157  
Status: Open - Eligible for Closure  
Status Date: 04/09/2013

Global Id: T0604100157  
Status: Open - Site Assessment

Map ID  
Direction  
Distance  
Elevation

MAP FINDINGS

Site

Database(s)

EDR ID Number  
EPA ID Number

**CHEVRON (Continued)**

**S110060612**

Status Date: 08/17/1987

Global Id: T0604100157  
Status: Open - Site Assessment  
Status Date: 03/29/2007

Regulatory Activities:

Global Id: T0604100157  
Action Type: ENFORCEMENT  
Date: 02/27/2007  
Action: File review

Global Id: T0604100157  
Action Type: ENFORCEMENT  
Date: 03/05/2013  
Action: File Review - Closure

Global Id: T0604100157  
Action Type: RESPONSE  
Date: 05/19/2008  
Action: Soil and Water Investigation Report

Global Id: T0604100157  
Action Type: RESPONSE  
Date: 07/31/2005  
Action: Monitoring Report - Quarterly

Global Id: T0604100157  
Action Type: RESPONSE  
Date: 03/05/2013  
Action: Request for Closure - Regulator Responded

Global Id: T0604100157  
Action Type: RESPONSE  
Date: 04/06/2007  
Action: Soil and Water Investigation Workplan

Global Id: T0604100157  
Action Type: RESPONSE  
Date: 07/31/2006  
Action: Monitoring Report - Quarterly

Global Id: T0604100157  
Action Type: RESPONSE  
Date: 01/30/2006  
Action: Monitoring Report - Quarterly

Global Id: T0604100157  
Action Type: RESPONSE  
Date: 09/14/2007  
Action: Other Report / Document

Global Id: T0604100157  
Action Type: RESPONSE  
Date: 04/30/2006  
Action: Monitoring Report - Quarterly

Map ID  
Direction  
Distance  
Elevation

MAP FINDINGS

Site

Database(s)

EDR ID Number  
EPA ID Number

**CHEVRON (Continued)**

**S110060612**

Global Id: T0604100157  
Action Type: RESPONSE  
Date: 12/10/2007  
Action: Monitoring Report - Quarterly

Global Id: T0604100157  
Action Type: RESPONSE  
Date: 01/31/2008  
Action: Monitoring Report - Quarterly

Global Id: T0604100157  
Action Type: ENFORCEMENT  
Date: 03/23/2009  
Action: 13267 Requirement

Global Id: T0604100157  
Action Type: RESPONSE  
Date: 11/19/2010  
Action: Interim Remedial Action Report

Global Id: T0604100157  
Action Type: RESPONSE  
Date: 11/19/2007  
Action: Other Report / Document

Global Id: T0604100157  
Action Type: RESPONSE  
Date: 05/01/2008  
Action: Monitoring Report - Quarterly

Global Id: T0604100157  
Action Type: Other  
Date: 08/17/1987  
Action: Leak Stopped

Global Id: T0604100157  
Action Type: ENFORCEMENT  
Date: 08/15/2003  
Action: Staff Letter

Global Id: T0604100157  
Action Type: ENFORCEMENT  
Date: 05/21/2007  
Action: 13267 Requirement

Global Id: T0604100157  
Action Type: ENFORCEMENT  
Date: 10/04/2007  
Action: Staff Letter

Global Id: T0604100157  
Action Type: ENFORCEMENT  
Date: 04/28/2011  
Action: Site Visit / Inspection / Sampling

Global Id: T0604100157  
Action Type: ENFORCEMENT

Map ID  
Direction  
Distance  
Elevation

MAP FINDINGS

Site

Database(s)

EDR ID Number  
EPA ID Number

**CHEVRON (Continued)**

**S110060612**

Date: 01/24/2007  
Action: Staff Letter

Global Id: T0604100157  
Action Type: RESPONSE  
Date: 05/29/2009  
Action: Soil and Water Investigation Workplan

Global Id: T0604100157  
Action Type: RESPONSE  
Date: 07/31/2008  
Action: Monitoring Report - Quarterly

Global Id: T0604100157  
Action Type: RESPONSE  
Date: 07/01/2011  
Action: Soil and Water Investigation Workplan

Global Id: T0604100157  
Action Type: ENFORCEMENT  
Date: 08/09/2010  
Action: 13267 Requirement

Global Id: T0604100157  
Action Type: ENFORCEMENT  
Date: 09/19/2008  
Action: Notice of Violation

Global Id: T0604100157  
Action Type: ENFORCEMENT  
Date: 03/06/2007  
Action: Site Visit / Inspection / Sampling

Global Id: T0604100157  
Action Type: ENFORCEMENT  
Date: 12/20/2007  
Action: 13267 Requirement

Global Id: T0604100157  
Action Type: REMEDIATION  
Date: 11/09/2010  
Action: Excavation

Global Id: T0604100157  
Action Type: RESPONSE  
Date: 11/14/2011  
Action: Soil and Water Investigation Report

Global Id: T0604100157  
Action Type: RESPONSE  
Date: 03/15/2010  
Action: CAP/RAP - Feasibility Study Report

Global Id: T0604100157  
Action Type: RESPONSE  
Date: 05/19/2008  
Action: Well Installation Report

Map ID  
Direction  
Distance  
Elevation

MAP FINDINGS

Site

Database(s)

EDR ID Number  
EPA ID Number

**CHEVRON (Continued)**

**S110060612**

Global Id:	T0604100157
Action Type:	ENFORCEMENT
Date:	01/12/2010
Action:	13267 Requirement
Global Id:	T0604100157
Action Type:	ENFORCEMENT
Date:	01/11/2010
Action:	13267 Requirement
Global Id:	T0604100157
Action Type:	ENFORCEMENT
Date:	07/07/2011
Action:	13267 Requirement
Global Id:	T0604100157
Action Type:	ENFORCEMENT
Date:	04/09/2013
Action:	Notification - Public Notice of Case Closure
Global Id:	T0604100157
Action Type:	ENFORCEMENT
Date:	06/04/2009
Action:	13267 Requirement
Global Id:	T0604100157
Action Type:	ENFORCEMENT
Date:	10/07/2009
Action:	13267 Requirement
Global Id:	T0604100157
Action Type:	Other
Date:	08/17/1987
Action:	Leak Discovery
Global Id:	T0604100157
Action Type:	Other
Date:	08/17/1987
Action:	Leak Reported
Global Id:	T0604100157
Action Type:	RESPONSE
Date:	09/11/2009
Action:	Soil and Water Investigation Report
Global Id:	T0604100157
Action Type:	RESPONSE
Date:	03/17/2010
Action:	Fact Sheets - Public Participation
Global Id:	T0604100157
Action Type:	ENFORCEMENT
Date:	04/27/2011
Action:	13267 Requirement
Global Id:	T0604100157
Action Type:	ENFORCEMENT

Map ID  
Direction  
Distance  
Elevation

MAP FINDINGS

Site

Database(s)

EDR ID Number  
EPA ID Number

**CHEVRON (Continued)**

**S110060612**

Date: 11/14/2012  
Action: Staff Letter  
  
Global Id: T0604100157  
Action Type: ENFORCEMENT  
Date: 02/20/2014  
Action: Closure/No Further Action Letter  
  
Global Id: T0604100157  
Action Type: RESPONSE  
Date: 08/01/2003  
Action: Monitoring Report - Quarterly

**HIST CORTESE:**

Region: CORTESE  
Facility County Code: 21  
Reg By: LTNKA  
Reg Id: 21-0166

**E62**  
**North**  
**< 1/8**  
**0.058 mi.**  
**308 ft.**

**CHEVRON #3553**  
**949 DEL PRESIDIO BLVD**  
**SAN RAFAEL, CA 94903**  
**Site 15 of 19 in cluster E**

**LUST** **S105030649**  
**SWEEPS UST** **N/A**

**Relative:**  
**Lower**

**LUST REG 2:**

Region: 2  
Facility Id: 21-0166  
Facility Status: Leak being confirmed  
Case Number: 3  
How Discovered: Tank Closure  
Leak Cause: Structure Failure  
Leak Source: Tank  
Date Leak Confirmed: 8/17/1987  
Oversight Program: LUST  
Prelim. Site Assessment Wokplan Submitted: Not reported  
Preliminary Site Assessment Began: Not reported  
Pollution Characterization Began: Not reported  
Pollution Remediation Plan Submitted: Not reported  
Date Remediation Action Underway: Not reported  
Date Post Remedial Action Monitoring Began: Not reported

**Actual:**  
**30 ft.**

**SWEEPS UST:**

Status: Active  
Comp Number: 62466  
Number: 2  
Board Of Equalization: 44-031913  
Referral Date: 12-29-92  
Action Date: 05-24-94  
Created Date: 12-31-88  
Owner Tank Id: 1  
SWRCB Tank Id: 21-028-062466-000001  
Tank Status: A  
Capacity: 10000  
Active Date: 12-29-92  
Tank Use: M.V. FUEL



Map ID  
Direction  
Distance  
Elevation

MAP FINDINGS

Site

Database(s)

EDR ID Number  
EPA ID Number

**CHEVRON #3553 (Continued)**

**S105030649**

STG: P  
Content: REG UNLEADED  
Number Of Tanks: 4

Status: Active  
Comp Number: 62466  
Number: 2  
Board Of Equalization: 44-031913  
Referral Date: 12-29-92  
Action Date: 05-24-94  
Created Date: 12-31-88  
Owner Tank Id: 2  
SWRCB Tank Id: 21-028-062466-000002  
Tank Status: A  
Capacity: 10000  
Active Date: 12-29-92  
Tank Use: M.V. FUEL  
STG: P  
Content: PRM UNLEADED  
Number Of Tanks: Not reported

Status: Active  
Comp Number: 62466  
Number: 2  
Board Of Equalization: 44-031913  
Referral Date: 12-29-92  
Action Date: 05-24-94  
Created Date: 12-31-88  
Owner Tank Id: 3  
SWRCB Tank Id: 21-028-062466-000003  
Tank Status: A  
Capacity: 10000  
Active Date: 12-29-92  
Tank Use: M.V. FUEL  
STG: P  
Content: PRM UNLEADED  
Number Of Tanks: Not reported

Status: Active  
Comp Number: 62466  
Number: 2  
Board Of Equalization: 44-031913  
Referral Date: 12-29-92  
Action Date: 05-24-94  
Created Date: 12-31-88  
Owner Tank Id: 4  
SWRCB Tank Id: 21-028-062466-000004  
Tank Status: A  
Capacity: 10000  
Active Date: 12-29-92  
Tank Use: M.V. FUEL  
STG: P  
Content: REG UNLEADED  
Number Of Tanks: Not reported

Map ID  
Direction  
Distance  
Elevation

MAP FINDINGS

Site

Database(s)

EDR ID Number  
EPA ID Number

E63  
North  
< 1/8  
0.058 mi.  
308 ft.

**CHEVRON #93553**  
**949 DEL PRESIDIO BLVD.**  
**SAN RAFAEL, CA 94903**

**RCRA-LQG** **1006804949**  
**CAR000118695**

**Site 16 of 19 in cluster E**

**Relative:**  
**Lower**

RCRA-LQG:

Date form received by agency: 06/25/2010

Facility name: CHEVRON #93553

Facility address: 949 DEL PRESIDIO BLVD.

SAN RAFAEL, CA 94903

EPA ID: CAR000118695

Mailing address: PO BOX 6004

SAN RAMON, CA 94583

Contact: BEVERLY STRIPLIN

Contact address: PO BOX 6004

SAN RAMON, CA 94583

Contact country: US

Contact telephone: (925) 842-2150

Contact email: NAWTDESK@CHEVRON.COM

EPA Region: 09

Classification: Large Quantity Generator

Description: Handler: generates 1,000 kg or more of hazardous waste during any calendar month; or generates more than 1 kg of acutely hazardous waste during any calendar month; or generates more than 100 kg of any residue or contaminated soil, waste or other debris resulting from the cleanup of a spill, into or on any land or water, of acutely hazardous waste during any calendar month; or generates 1 kg or less of acutely hazardous waste during any calendar month, and accumulates more than 1 kg of acutely hazardous waste at any time; or generates 100 kg or less of any residue or contaminated soil, waste or other debris resulting from the cleanup of a spill, into or on any land or water, of acutely hazardous waste during any calendar month, and accumulates more than 100 kg of that material at any time

Owner/Operator Summary:

Owner/operator name: CHEVRON PRODUCTS CO.

Owner/operator address: Not reported

Not reported

Owner/operator country: Not reported

Owner/operator telephone: Not reported

Legal status: Private

Owner/Operator Type: Operator

Owner/Op start date: 09/13/1961

Owner/Op end date: Not reported

Owner/operator name: CHEVRON PRODUCTS CO

Owner/operator address: P O BOX 6004

SAN RAMON, CA 94583

Owner/operator country: Not reported

Owner/operator telephone: (925) 842-5931

Legal status: Private

Owner/Operator Type: Owner

Owner/Op start date: Not reported

Owner/Op end date: Not reported

Owner/operator name: CHEVRON PRODUCTS CO.

Owner/operator address: PO BOX 6004

SAN RAMON, CA 94583

Map ID  
Direction  
Distance  
Elevation

MAP FINDINGS

Site

Database(s)

EDR ID Number  
EPA ID Number

**CHEVRON #93553 (Continued)**

**1006804949**

Owner/operator country: US  
Owner/operator telephone: (925) 842-2150  
Legal status: Private  
Owner/Operator Type: Owner  
Owner/Op start date: 09/13/1961  
Owner/Op end date: Not reported

Handler Activities Summary:

U.S. importer of hazardous waste: No  
Mixed waste (haz. and radioactive): No  
Recycler of hazardous waste: No  
Transporter of hazardous waste: No  
Treater, storer or disposer of HW: No  
Underground injection activity: No  
On-site burner exemption: No  
Furnace exemption: No  
Used oil fuel burner: No  
Used oil processor: No  
User oil refiner: No  
Used oil fuel marketer to burner: No  
Used oil Specification marketer: No  
Used oil transfer facility: No  
Used oil transporter: No

. Waste code: 134  
. Waste name: 134

. Waste code: 213  
. Waste name: 213

. Waste code: 223  
. Waste name: 223

. Waste code: 343  
. Waste name: 343

. Waste code: D001  
. Waste name: IGNITABLE WASTE

. Waste code: D018  
. Waste name: BENZENE

Historical Generators:

Date form received by agency: 05/16/2002  
Site name: CHEVRON STATION NO 93553  
Classification: Small Quantity Generator

. Waste code: D001  
. Waste name: IGNITABLE WASTE

. Waste code: D018  
. Waste name: BENZENE

Violation Status: No violations found

MAP FINDINGS

Map ID  
 Direction  
 Distance  
 Elevation

Site

Database(s)

EDR ID Number  
 EPA ID Number

**E64**  
**North**  
**< 1/8**  
**0.058 mi.**  
**308 ft.**

**93553**  
**949 DEL PRESIDIO BLVD**  
**SAN RAFAEL, CA 94903**

**Site 17 of 19 in cluster E**

**HIST UST**    **U001599998**  
                   **N/A**

**Relative:**  
**Lower**

HIST UST:

File Number: 00029166  
 URL: <http://geotracker.waterboards.ca.gov/ustpdfs/pdf/00029166.pdf>  
 Region: STATE  
 Facility ID: 00000062466  
 Facility Type: Gas Station  
 Other Type: Not reported  
 Contact Name: SABACA,HARRY  
 Telephone: 4154999950  
 Owner Name: CHEVRON U.S.A. INC.  
 Owner Address: 575 MARKET  
 Owner City,St,Zip: SAN FRANCISCO, CA 94105  
 Total Tanks: 0003

**Actual:**  
**30 ft.**

Tank Num: 001  
 Container Num: 1  
 Year Installed: Not reported  
 Tank Capacity: 00010000  
 Tank Used for: PRODUCT  
 Type of Fuel: Not reported  
 Container Construction Thickness: 0000370  
 Leak Detection: Stock Inventor

Tank Num: 002  
 Container Num: 2  
 Year Installed: Not reported  
 Tank Capacity: 00010000  
 Tank Used for: PRODUCT  
 Type of Fuel: Not reported  
 Container Construction Thickness: 0000370  
 Leak Detection: Stock Inventor

Tank Num: 003  
 Container Num: 3  
 Year Installed: Not reported  
 Tank Capacity: 00010000  
 Tank Used for: PRODUCT  
 Type of Fuel: Not reported  
 Container Construction Thickness: 0000370  
 Leak Detection: Stock Inventor

[Click here for Geo Tracker PDF:](#)

**E65**  
**North**  
**< 1/8**  
**0.058 mi.**  
**308 ft.**

**93553 CHEVRON**  
**949 DEL PRESIDIO BLVD**  
**SAN RAFAEL, CA 94903**

**Site 18 of 19 in cluster E**

**CA FID UST**    **S101588454**  
                   **N/A**

**Relative:**  
**Lower**

CA FID UST:

Facility ID: 21000033  
 Regulated By: UTNKA  
 Regulated ID: 00062466  
 Cortese Code: Not reported

**Actual:**  
**30 ft.**

Map ID  
Direction  
Distance  
Elevation

MAP FINDINGS

Site

Database(s)

EDR ID Number  
EPA ID Number

**93553 CHEVRON (Continued)**

**S101588454**

SIC Code: Not reported  
Facility Phone: 4154999950  
Mail To: Not reported  
Mailing Address: 949 DEL PRESIDIO BLVD  
Mailing Address 2: Not reported  
Mailing City, St, Zip: SAN RAFAEL 94903  
Contact: Not reported  
Contact Phone: Not reported  
DUNS Number: Not reported  
NPDES Number: Not reported  
EPA ID: Not reported  
Comments: Not reported  
Status: Active

**E66**  
**North**  
**< 1/8**  
**0.058 mi.**  
**308 ft.**

**CHEVRON STATION #93553**  
**949 DEL PRESIDIO BLVD.**  
**SAN RAFAEL, CA 94903**

**UST U003804959**  
**N/A**

**Site 19 of 19 in cluster E**

**Relative:**  
**Lower**

UST:  
Facility ID: 300036  
Permitting Agency: SAN RAFAEL, CITY OF  
Latitude: 38.0086119  
Longitude: -122.5432917

**Actual:**  
**30 ft.**

MARIN CO. UST:

Facility Id: 30-0036  
  
Tank Number: 000001  
Tank Status: Change of Information  
Tank Contents: Regular unleaded  
Tank Use: Motor vehicle fueling  
Certificate Number: 05360  
Last Inspected: 01/16/2009  
Program: Not reported  
Location: Not reported  
Pulled Date: Not reported  
Reason: Not reported

Tank Number: 000002  
Tank Status: Change of Information  
Tank Contents: Diesel  
Tank Use: Motor vehicle fueling  
Certificate Number: 05360  
Last Inspected: 01/16/2009  
Program: Not reported  
Location: Not reported  
Pulled Date: Not reported  
Reason: Not reported

Tank Number: 000003  
Tank Status: Change of Information  
Tank Contents: Premium unleaded  
Tank Use: Motor vehicle fueling

Map ID  
Direction  
Distance  
Elevation

MAP FINDINGS

Site

Database(s)

EDR ID Number  
EPA ID Number

**CHEVRON STATION #93553 (Continued)**

**U003804959**

Certificate Number: 05360  
Last Inspected: 01/16/2009  
Program: Not reported  
Location: Not reported  
Pulled Date: Not reported  
Reason: Not reported

Tank Number: 000004  
Tank Status: Change of Information  
Tank Contents: Regular unleaded  
Tank Use: Motor vehicle fueling  
Certificate Number: 05360  
Last Inspected: 01/16/2009  
Program: Not reported  
Location: Not reported  
Pulled Date: Not reported  
Reason: Not reported

**G67  
NNW  
< 1/8  
0.067 mi.  
353 ft.**

**PAUL O SATHER RADIOLOGY OFFICE  
750 LAS GALLINAS NO 101  
SAN RAFAEL, CA 94903**

**RCRA-SQG 1000685832  
FINDS CAD983624941  
ECHO**

**Site 1 of 2 in cluster G**

**Relative:  
Lower**

RCRA-SQG:

Date form received by agency: 03/24/1992

Facility name: PAUL O SATHER RADIOLOGY OFFICE

Facility address: 750 LAS GALLINAS NO 101  
SAN RAFAEL, CA 94903

EPA ID: CAD983624941

Contact: PAUL SATHER

Contact address: 750 LAS GALLINAS NO 101  
SAN RAFAEL, CA 94903

Contact country: US

Contact telephone: (415) 879-8211

Contact email: Not reported

EPA Region: 09

Classification: Small Small Quantity Generator

Description: Handler: generates more than 100 and less than 1000 kg of hazardous waste during any calendar month and accumulates less than 6000 kg of hazardous waste at any time; or generates 100 kg or less of hazardous waste during any calendar month, and accumulates more than 1000 kg of hazardous waste at any time

Owner/Operator Summary:

Owner/operator name: PAUL SATHER MD  
Owner/operator address: 750 LAS GALLINAS NO 101  
SAN RAFAEL, CA 94903

Owner/operator country: Not reported  
Owner/operator telephone: (415) 479-8211

Legal status: Private

Owner/Operator Type: Owner

Owner/Op start date: Not reported

Owner/Op end date: Not reported

Map ID  
Direction  
Distance  
Elevation

MAP FINDINGS

Site

Database(s)

EDR ID Number  
EPA ID Number

**PAUL O SATHER RADIOLOGY OFFICE (Continued)**

**1000685832**

Handler Activities Summary:

U.S. importer of hazardous waste: No  
Mixed waste (haz. and radioactive): No  
Recycler of hazardous waste: No  
Transporter of hazardous waste: No  
Treater, storer or disposer of HW: No  
Underground injection activity: No  
On-site burner exemption: No  
Furnace exemption: No  
Used oil fuel burner: No  
Used oil processor: No  
User oil refiner: No  
Used oil fuel marketer to burner: No  
Used oil Specification marketer: No  
Used oil transfer facility: No  
Used oil transporter: No

Violation Status: No violations found

FINDS:

Registry ID: 110002872044

Environmental Interest/Information System

RCRAInfo is a national information system that supports the Resource Conservation and Recovery Act (RCRA) program through the tracking of events and activities related to facilities that generate, transport, and treat, store, or dispose of hazardous waste. RCRAInfo allows RCRA program staff to track the notification, permit, compliance, and corrective action activities required under RCRA.

ECHO:

Envid: 1000685832  
Registry ID: 110002872044  
DFR URL: [http://echo.epa.gov/detailed\\_facility\\_report?fid=110002872044](http://echo.epa.gov/detailed_facility_report?fid=110002872044)

**G68  
NNW  
< 1/8  
0.099 mi.  
523 ft.**

**WALGREENS #13584  
155 NORTHGATE ONE  
SAN RAFAEL, CA 94903**

**RCRA-CESQG 1016954610  
CAL000354746**

**Site 2 of 2 in cluster G**

**Relative:  
Lower**

RCRA-CESQG:

Date form received by agency: 06/09/2014  
Facility name: WALGREENS #13584  
Facility address: 155 NORTHGATE ONE  
SAN RAFAEL, CA 94903  
EPA ID: CAL000354746  
Mailing address: GREY HAWK CT, STE 200  
CARLSBAD, CA 92010  
Contact: KARINA E ROMERO  
Contact address: N LAKE AVE  
PASADENA, CA 91101  
Contact country: Not reported  
Contact telephone: (760) 602-8887  
Contact email: KROMERO@3ECOMPANY.COM

**Actual:  
26 ft.**

Map ID  
Direction  
Distance  
Elevation

MAP FINDINGS

Site

Database(s)

EDR ID Number  
EPA ID Number

**WALGREENS #13584 (Continued)**

**1016954610**

EPA Region: 09  
Classification: Conditionally Exempt Small Quantity Generator  
Description: Handler: generates 100 kg or less of hazardous waste per calendar month, and accumulates 1000 kg or less of hazardous waste at any time; or generates 1 kg or less of acutely hazardous waste per calendar month, and accumulates at any time: 1 kg or less of acutely hazardous waste; or 100 kg or less of any residue or contaminated soil, waste or other debris resulting from the cleanup of a spill, into or on any land or water, of acutely hazardous waste; or generates 100 kg or less of any residue or contaminated soil, waste or other debris resulting from the cleanup of a spill, into or on any land or water, of acutely hazardous waste during any calendar month, and accumulates at any time: 1 kg or less of acutely hazardous waste; or 100 kg or less of any residue or contaminated soil, waste or other debris resulting from the cleanup of a spill, into or on any land or water, of acutely hazardous waste

Owner/Operator Summary:

Owner/operator name: WALGREEN CO  
Owner/operator address: Not reported  
Not reported  
Owner/operator country: Not reported  
Owner/operator telephone: Not reported  
Legal status: Private  
Owner/Operator Type: Operator  
Owner/Op start date: 06/25/2010  
Owner/Op end date: Not reported  
  
Owner/operator name: WALGREEN CO  
Owner/operator address: WILMOT RD  
DEERFIELD, IL 60015  
Owner/operator country: Not reported  
Owner/operator telephone: (847) 914-2264  
Legal status: Private  
Owner/Operator Type: Owner  
Owner/Op start date: 06/25/2010  
Owner/Op end date: Not reported

Handler Activities Summary:

U.S. importer of hazardous waste: No  
Mixed waste (haz. and radioactive): No  
Recycler of hazardous waste: No  
Transporter of hazardous waste: No  
Treater, storer or disposer of HW: No  
Underground injection activity: No  
On-site burner exemption: No  
Furnace exemption: No  
Used oil fuel burner: No  
Used oil processor: No  
User oil refiner: No  
Used oil fuel marketer to burner: No  
Used oil Specification marketer: No  
Used oil transfer facility: No  
Used oil transporter: No

. Waste code: D001



Map ID  
Direction  
Distance  
Elevation

MAP FINDINGS

Site

Database(s)

EDR ID Number  
EPA ID Number

**WALGREENS #13584 (Continued)**

**1016954610**

- . Waste name: IGNITABLE WASTE
  - . Waste code: D002
  - . Waste name: CORROSIVE WASTE
  - . Waste code: D007
  - . Waste name: CHROMIUM
  - . Waste code: D009
  - . Waste name: MERCURY
  - . Waste code: D010
  - . Waste name: SELENIUM
  - . Waste code: D024
  - . Waste name: M-CRESOL
  - . Waste code: P001
  - . Waste name: 2H-1-BENZOPYRAN-2-ONE, 4-HYDROXY-3-(3-OXO-1-PHENYLBUTYL)-, & SALTS, WHEN PRESENT AT CONCENTRATIONS GREATER THAN 0.3% (OR) WARFARIN, & SALTS, WHEN PRESENT AT CONCENTRATIONS GREATER THAN 0.3%
  - . Waste code: P075
  - . Waste name: NICOTINE, & SALTS (OR) PYRIDINE, 3-(1-METHYL-2-PYRROLIDINYL)-,(S)-, & SALTS
  - . Waste code: U034
  - . Waste name: ACETALDEHYDE, TRICHLORO- (OR) CHLORAL
  - . Waste code: U165
  - . Waste name: NAPHTHALENE
- Violation Status: No violations found

**69**  
**WSW**  
**< 1/8**  
**0.114 mi.**  
**600 ft.**

**VILLA MARIN HOMEOWNERS ASSOCIATION**  
**100 THORNDALE DRIVE**  
**SAN RAFAEL, CA 94903**

**UST U003782243**  
**N/A**

**Relative:**  
**Higher**

UST:  
Facility ID: 300478  
Permitting Agency: SAN RAFAEL, CITY OF  
Latitude: 38.0053351  
Longitude: -122.5480784

**Actual:**  
**197 ft.**

MARIN CO. UST:  
Facility Id: 30-0478  
  
Tank Number: 000001  
Tank Status: UST Removal  
Tank Contents: Petroleum blend fuel  
Tank Use: Motor vehicle fueling  
Certificate Number: Not reported  
Last Inspected: Not reported  
Program: Not reported  
Location: Not reported  
Pulled Date: Not reported

Map ID  
Direction  
Distance  
Elevation

MAP FINDINGS

Site

Database(s)

EDR ID Number  
EPA ID Number

VILLA MARIN HOMEOWNERS ASSOCIATION (Continued)

U003782243

Reason: Not reported

H70  
NNW  
< 1/8  
0.120 mi.  
636 ft.

EDR Hist Cleaner 1015015315  
N/A

206 NORTHGATE ONE  
SAN RAFAEL, CA 94903

Site 1 of 2 in cluster H

Relative:  
Lower

EDR Historical Cleaners:

Name: NORTHGATE CLEANERS  
Year: 2008

Actual:  
22 ft.

Address: 206 NORTHGATE ONE

Name: NORTHGATE CLEANERS  
Year: 2010  
Address: 206 NORTHGATE ONE

Name: NORTHGATE CLEANERS  
Year: 2012  
Address: 206 NORTHGATE ONE

H71  
NW  
1/8-1/4  
0.126 mi.  
667 ft.

PACIFIC BELL  
820 LAS GALLINAS AVENUE  
SAN RAFAEL, CA 94903

RCRA NonGen / NLR 1000250852  
FINDS CAT080015779  
ECHO

Site 2 of 2 in cluster H

Relative:  
Lower

RCRA NonGen / NLR:

Date form received by agency: 09/02/1997  
Facility name: PACIFIC BELL  
Facility address: 820 LAS GALLINAS AVENUE  
SAN RAFAEL, CA 94903  
EPA ID: CAT080015779  
Mailing address: 220 MONTGOMERY STREET RM 1051  
SAN FRANCISCO, CA 94104  
Contact: ENVIRONMENTAL MANAGER  
Contact address: 820 LAS GALLINAS AVENUE  
SAN RAFAEL, CA 94903

Actual:  
26 ft.

Contact country: US  
Contact telephone: (415) 954-9836  
Contact email: Not reported  
EPA Region: 09  
Classification: Non-Generator  
Description: Handler: Non-Generators do not presently generate hazardous waste

Owner/Operator Summary:

Owner/operator name: RAWSON KELHAM TRUST OF 1965  
Owner/operator address: NOT REQUIRED  
NOT REQUIRED, ME 99999  
Owner/operator country: Not reported  
Owner/operator telephone: (415) 555-1212  
Legal status: Private  
Owner/Operator Type: Owner  
Owner/Op start date: Not reported  
Owner/Op end date: Not reported

Map ID  
Direction  
Distance  
Elevation

MAP FINDINGS

Site

Database(s)

EDR ID Number  
EPA ID Number

**PACIFIC BELL (Continued)**

**1000250852**

Handler Activities Summary:

U.S. importer of hazardous waste: No  
Mixed waste (haz. and radioactive): No  
Recycler of hazardous waste: No  
Transporter of hazardous waste: No  
Treater, storer or disposer of HW: No  
Underground injection activity: No  
On-site burner exemption: No  
Furnace exemption: No  
Used oil fuel burner: No  
Used oil processor: No  
User oil refiner: No  
Used oil fuel marketer to burner: No  
Used oil Specification marketer: No  
Used oil transfer facility: No  
Used oil transporter: No

Historical Generators:

Date form received by agency: 09/01/1996  
Site name: PACIFIC BELL  
Classification: Small Quantity Generator

Date form received by agency: 01/09/1981  
Site name: PACIFIC BELL  
Classification: Large Quantity Generator

Violation Status: No violations found

FINDS:

Registry ID: 110002947447

Environmental Interest/Information System

RCRAInfo is a national information system that supports the Resource Conservation and Recovery Act (RCRA) program through the tracking of events and activities related to facilities that generate, transport, and treat, store, or dispose of hazardous waste. RCRAInfo allows RCRA program staff to track the notification, permit, compliance, and corrective action activities required under RCRA.

ECHO:

Envid: 1000250852  
Registry ID: 110002947447  
DFR URL: [http://echo.epa.gov/detailed\\_facility\\_report?fid=110002947447](http://echo.epa.gov/detailed_facility_report?fid=110002947447)

172  
SE  
1/8-1/4  
0.138 mi.  
728 ft.

**GUIDE DOGS FOR THE BLIND, INC.**  
**350 LOS RANCHITOS RD**  
**SAN RAFAEL, CA 94903**  
**Site 1 of 2 in cluster I**

**SWEEPS UST S101624707**  
**HIST UST N/A**  
**CA FID UST**  
**EMI**

Relative:  
Lower

SWEEPS UST:  
Status: Active  
Comp Number: 7193  
Number: 1  
Board Of Equalization: Not reported

Actual:  
37 ft.

Map ID  
Direction  
Distance  
Elevation

MAP FINDINGS

Site

Database(s)

EDR ID Number  
EPA ID Number

**GUIDE DOGS FOR THE BLIND, INC. (Continued)**

**S101624707**

Referral Date: 06-20-91  
Action Date: 06-20-91  
Created Date: 12-31-88  
Owner Tank Id: 1  
SWRCB Tank Id: 21-028-007193-000001  
Tank Status: A  
Capacity: 1000  
Active Date: 06-18-91  
Tank Use: M.V. FUEL  
STG: P  
Content: REG UNLEADED  
Number Of Tanks: 1

**HIST UST:**

File Number: 0002924C  
URL: <http://geotracker.waterboards.ca.gov/ustpdfs/pdf/0002924C.pdf>  
Region: Not reported  
Facility ID: Not reported  
Facility Type: Not reported  
Other Type: Not reported  
Contact Name: Not reported  
Telephone: Not reported  
Owner Name: Not reported  
Owner Address: Not reported  
Owner City,St,Zip: Not reported  
Total Tanks: Not reported

Tank Num: Not reported  
Container Num: Not reported  
Year Installed: Not reported  
Tank Capacity: Not reported  
Tank Used for: Not reported  
Type of Fuel: Not reported  
Container Construction Thickness: Not reported  
Leak Detection: Not reported

Click here for Geo Tracker PDF:

**CA FID UST:**

Facility ID: 21001771  
Regulated By: UTNKA  
Regulated ID: 00007193  
Cortese Code: Not reported  
SIC Code: Not reported  
Facility Phone: 4154994000  
Mail To: Not reported  
Mailing Address: P O BOX  
Mailing Address 2: Not reported  
Mailing City,St,Zip: SAN RAFAEL 94903  
Contact: Not reported  
Contact Phone: Not reported  
DUNs Number: Not reported  
NPDES Number: Not reported  
EPA ID: Not reported  
Comments: Not reported  
Status: Active

Map ID  
Direction  
Distance  
Elevation

MAP FINDINGS

Site

Database(s)

EDR ID Number  
EPA ID Number

**GUIDE DOGS FOR THE BLIND, INC. (Continued)**

**S101624707**

EMI:

Year: 2013  
County Code: 21  
Air Basin: SF  
Facility ID: 21646  
Air District Name: BA  
SIC Code: 8322  
Air District Name: BAY AREA AQMD  
Community Health Air Pollution Info System: Not reported  
Consolidated Emission Reporting Rule: Not reported  
Total Organic Hydrocarbon Gases Tons/Yr: 0  
Reactive Organic Gases Tons/Yr: 0  
Carbon Monoxide Emissions Tons/Yr: 0.001  
NOX - Oxides of Nitrogen Tons/Yr: 0.003  
SOX - Oxides of Sulphur Tons/Yr: 0  
Particulate Matter Tons/Yr: 0  
Part. Matter 10 Micrometers and Smlr Tons/Yr:0

Year: 2014  
County Code: 21  
Air Basin: SF  
Facility ID: 21646  
Air District Name: BA  
SIC Code: 8322  
Air District Name: BAY AREA AQMD  
Community Health Air Pollution Info System: Not reported  
Consolidated Emission Reporting Rule: Not reported  
Total Organic Hydrocarbon Gases Tons/Yr: 0.00018959  
Reactive Organic Gases Tons/Yr: 0  
Carbon Monoxide Emissions Tons/Yr: 0.001381718  
NOX - Oxides of Nitrogen Tons/Yr: 0.003170352  
SOX - Oxides of Sulphur Tons/Yr: 5.601e-006  
Particulate Matter Tons/Yr: 0.000178666  
Part. Matter 10 Micrometers and Smlr Tons/Yr:0.000171519

**I73**  
**SE**  
**1/8-1/4**  
**0.138 mi.**  
**728 ft.**

**GUIDE DOGS FOR THE BLIND**  
**350 LOS RANCHITOS**  
**SAN RAFAEL, CA 94903**  
**Site 2 of 2 in cluster I**

**UST 1006839206**  
**FINDS N/A**  
**EMI**  
**NPDES**

**Relative:**  
**Lower**  
**Actual:**  
**37 ft.**

UST:  
Facility ID: 300184  
Permitting Agency: SAN RAFAEL, CITY OF  
Latitude: 38.001821  
Longitude: -122.53912

MARIN CO. UST:  
Facility Id: 30-0184  
  
Tank Number: 000001  
Tank Status: UST Removal  
Tank Contents: Premium unleaded  
Tank Use: Motor vehicle fueling  
Certificate Number: 05385  
Last Inspected: 07/27/2007  
Program: Not reported

Map ID  
Direction  
Distance  
Elevation

MAP FINDINGS

Site

Database(s)

EDR ID Number  
EPA ID Number

**GUIDE DOGS FOR THE BLIND (Continued)**

**1006839206**

Location: Not reported  
Pulled Date: Not reported  
Reason: Not reported

Tank Number: 000002  
Tank Status: UST Removal  
Tank Contents: Not reported  
Tank Use: Motor vehicle fueling  
Certificate Number: 05385  
Last Inspected: 07/27/2007  
Program: Not reported  
Location: Not reported  
Pulled Date: Not reported  
Reason: Not reported

**FINDS:**

Registry ID: 110014002186

Environmental Interest/Information System  
HAZARDOUS AIR POLLUTANT MAJOR

**EMI:**

Year: 2002  
County Code: 21  
Air Basin: SF  
Facility ID: 5533  
Air District Name: BA  
SIC Code: 8322  
Air District Name: BAY AREA AQMD  
Community Health Air Pollution Info System: Not reported  
Consolidated Emission Reporting Rule: Not reported  
Total Organic Hydrocarbon Gases Tons/Yr: 0  
Reactive Organic Gases Tons/Yr: 0  
Carbon Monoxide Emissions Tons/Yr: 0  
NOX - Oxides of Nitrogen Tons/Yr: 0  
SOX - Oxides of Sulphur Tons/Yr: 0  
Particulate Matter Tons/Yr: 0  
Part. Matter 10 Micrometers and Smllr Tons/Yr:0

Year: 2003  
County Code: 21  
Air Basin: SF  
Facility ID: 5533  
Air District Name: BA  
SIC Code: 8322  
Air District Name: BAY AREA AQMD  
Community Health Air Pollution Info System: Not reported  
Consolidated Emission Reporting Rule: Not reported  
Total Organic Hydrocarbon Gases Tons/Yr: 0  
Reactive Organic Gases Tons/Yr: 0  
Carbon Monoxide Emissions Tons/Yr: 0  
NOX - Oxides of Nitrogen Tons/Yr: 0  
SOX - Oxides of Sulphur Tons/Yr: 0

Map ID  
Direction  
Distance  
Elevation

MAP FINDINGS

Site

Database(s)

EDR ID Number  
EPA ID Number

**GUIDE DOGS FOR THE BLIND (Continued)**

**1006839206**

Particulate Matter Tons/Yr: 0  
Part. Matter 10 Micrometers and Smlr Tons/Yr:0  
  
Year: 2004  
County Code: 21  
Air Basin: SF  
Facility ID: 5533  
Air District Name: BA  
SIC Code: 8322  
Air District Name: BAY AREA AQMD  
Community Health Air Pollution Info System: Not reported  
Consolidated Emission Reporting Rule: Not reported  
Total Organic Hydrocarbon Gases Tons/Yr: 0.001  
Reactive Organic Gases Tons/Yr: 0.0001643  
Carbon Monoxide Emissions Tons/Yr: 0.005  
NOX - Oxides of Nitrogen Tons/Yr: 0.015  
SOX - Oxides of Sulphur Tons/Yr: 0.001  
Particulate Matter Tons/Yr: 0.003  
Part. Matter 10 Micrometers and Smlr Tons/Yr:0.0029475

Year: 2005  
County Code: 21  
Air Basin: SF  
Facility ID: 5533  
Air District Name: BA  
SIC Code: 8322  
Air District Name: BAY AREA AQMD  
Community Health Air Pollution Info System: Not reported  
Consolidated Emission Reporting Rule: Not reported  
Total Organic Hydrocarbon Gases Tons/Yr: 0  
Reactive Organic Gases Tons/Yr: 0  
Carbon Monoxide Emissions Tons/Yr: .003  
NOX - Oxides of Nitrogen Tons/Yr: .01  
SOX - Oxides of Sulphur Tons/Yr: 0  
Particulate Matter Tons/Yr: .001  
Part. Matter 10 Micrometers and Smlr Tons/Yr:.0009825

Year: 2006  
County Code: 21  
Air Basin: SF  
Facility ID: 5533  
Air District Name: BA  
SIC Code: 8322  
Air District Name: BAY AREA AQMD  
Community Health Air Pollution Info System: Not reported  
Consolidated Emission Reporting Rule: Not reported  
Total Organic Hydrocarbon Gases Tons/Yr: 0  
Reactive Organic Gases Tons/Yr: 0  
Carbon Monoxide Emissions Tons/Yr: .003  
NOX - Oxides of Nitrogen Tons/Yr: .009  
SOX - Oxides of Sulphur Tons/Yr: 0  
Particulate Matter Tons/Yr: .001  
Part. Matter 10 Micrometers and Smlr Tons/Yr:.0009825

Year: 2007  
County Code: 21  
Air Basin: SF

Map ID  
Direction  
Distance  
Elevation

MAP FINDINGS

Site

Database(s)

EDR ID Number  
EPA ID Number

**GUIDE DOGS FOR THE BLIND (Continued)**

**1006839206**

Facility ID: 5533  
Air District Name: BA  
SIC Code: 8322  
Air District Name: BAY AREA AQMD  
Community Health Air Pollution Info System: Not reported  
Consolidated Emission Reporting Rule: Not reported  
Total Organic Hydrocarbon Gases Tons/Yr: 0  
Reactive Organic Gases Tons/Yr: 0  
Carbon Monoxide Emissions Tons/Yr: .003  
NOX - Oxides of Nitrogen Tons/Yr: .009  
SOX - Oxides of Sulphur Tons/Yr: 0  
Particulate Matter Tons/Yr: .001  
Part. Matter 10 Micrometers and Smlr Tons/Yr:.0009825

Year: 2008  
County Code: 21  
Air Basin: SF  
Facility ID: 5533  
Air District Name: BA  
SIC Code: 8322  
Air District Name: BAY AREA AQMD  
Community Health Air Pollution Info System: Not reported  
Consolidated Emission Reporting Rule: Not reported  
Total Organic Hydrocarbon Gases Tons/Yr: 0  
Reactive Organic Gases Tons/Yr: 0  
Carbon Monoxide Emissions Tons/Yr: .003  
NOX - Oxides of Nitrogen Tons/Yr: .009  
SOX - Oxides of Sulphur Tons/Yr: 0  
Particulate Matter Tons/Yr: .001  
Part. Matter 10 Micrometers and Smlr Tons/Yr:.0009825

**NPDES:**

Npdes Number: Not reported  
Facility Status: Not reported  
Agency Id: Not reported  
Region: 2  
Regulatory Measure Id: 421726  
Order No: Not reported  
Regulatory Measure Type: Construction  
Place Id: Not reported  
WDID: 2 21C362408  
Program Type: Not reported  
Adoption Date Of Regulatory Measure: Not reported  
Effective Date Of Regulatory Measure: Not reported  
Expiration Date Of Regulatory Measure: Not reported  
Termination Date Of Regulatory Measure: Not reported  
Discharge Name: Not reported  
Discharge Address: Not reported  
Discharge City: Not reported  
Discharge State: Not reported  
Discharge Zip: Not reported  
RECEIVED DATE: 11/8/2011  
PROCESSED DATE: 11/14/2011  
STATUS CODE NAME: Active  
STATUS DATE: 11/14/2011  
PLACE SIZE: 2.25  
PLACE SIZE UNIT: 52



Map ID  
Direction  
Distance  
Elevation

MAP FINDINGS

Site

Database(s)

EDR ID Number  
EPA ID Number

**GUIDE DOGS FOR THE BLIND (Continued)**

**1006839206**

FACILITY CONTACT NAME: Rebecca Rothman  
FACILITY CONTACT TITLE: Project Engineer  
FACILITY CONTACT PHONE: 510-873-8866  
FACILITY CONTACT PHONE EXT: 414  
FACILITY CONTACT EMAIL: rrothman@sandis.net  
OPERATOR NAME: Guide Dogs for the Blind Inc  
OPERATOR ADDRESS: 350 Los Ranchitos Rd  
OPERATOR CITY: San Rafael  
OPERATOR STATE: California  
OPERATOR ZIP: 94903  
OPERATOR CONTACT NAME: Michael Fryer  
OPERATOR CONTACT TITLE: Facilities and Projects Manager  
OPERATOR CONTACT PHONE: 415-499-4037  
OPERATOR CONTACT PHONE EXT: Not reported  
OPERATOR CONTACT EMAIL: mfryer@guidedogs.com  
OPERATOR TYPE: Private Business  
DEVELOPER NAME: SANDIS  
DEVELOPER ADDRESS: 1721 Broadway Suite 201  
DEVELOPER CITY: Oakland  
DEVELOPER STATE: California  
DEVELOPER ZIP: 94612  
DEVELOPER CONTACT NAME: Rebecca Rothman  
DEVELOPER CONTACT TITLE: Project Engineer  
CONSTYPE LINEAR UTILITY IND: N  
EMERGENCY PHONE NO: Not reported  
EMERGENCY PHONE EXT: Not reported  
CONSTYPE ABOVE GROUND IND: Not reported  
CONSTYPE BELOW GROUND IND: Not reported  
CONSTYPE CABLE LINE IND: Not reported  
CONSTYPE COMM LINE IND: Not reported  
CONSTYPE COMMERTIAL IND: Y  
CONSTYPE ELECTRICAL LINE IND: Not reported  
CONSTYPE GAS LINE IND: Not reported  
CONSTYPE INDUSTRIAL IND: Not reported  
CONSTYPE OTHER DESRIPTION: Not reported  
CONSTYPE OTHER IND: Not reported  
CONSTYPE RECONS IND: Not reported  
CONSTYPE RESIDENTIAL IND: Not reported  
CONSTYPE TRANSPORT IND: Not reported  
CONSTYPE UTILITY DESCRIPTION: Not reported  
CONSTYPE UTILITY IND: Not reported  
CONSTYPE WATER SEWER IND: Not reported  
DIR DISCHARGE USWATER IND: Y  
RECEIVING WATER NAME: Gallinas Creek  
CERTIFIER NAME: Michael Fryer  
CERTIFIER TITLE: Facilities and Projects Manager  
CERTIFICATION DATE: 08-NOV-11  
PRIMARY SIC: Not reported  
SECONDARY SIC: Not reported  
TERTIARY SIC: Not reported  
  
Npdes Number: CAS000002  
Facility Status: Terminated  
Agency Id: 0  
Region: 2  
Regulatory Measure Id: 421726  
Order No: 2009-0009-DWQ

Map ID  
Direction  
Distance  
Elevation

MAP FINDINGS

Site

Database(s)

EDR ID Number  
EPA ID Number

**GUIDE DOGS FOR THE BLIND (Continued)**

**1006839206**

Regulatory Measure Type:	Enrollee
Place Id:	Not reported
WDID:	2 21C362408
Program Type:	Construction
Adoption Date Of Regulatory Measure:	Not reported
Effective Date Of Regulatory Measure:	11/14/2011
Expiration Date Of Regulatory Measure:	Not reported
Termination Date Of Regulatory Measure:	06/25/2013
Discharge Name:	Guide Dogs for the Blind Inc
Discharge Address:	350 Los Ranchitos Rd
Discharge City:	San Rafael
Discharge State:	California
Discharge Zip:	94903
RECEIVED DATE:	Not reported
PROCESSED DATE:	Not reported
STATUS CODE NAME:	Not reported
STATUS DATE:	Not reported
PLACE SIZE:	Not reported
PLACE SIZE UNIT:	Not reported
FACILITY CONTACT NAME:	Not reported
FACILITY CONTACT TITLE:	Not reported
FACILITY CONTACT PHONE:	Not reported
FACILITY CONTACT PHONE EXT:	Not reported
FACILITY CONTACT EMAIL:	Not reported
OPERATOR NAME:	Not reported
OPERATOR ADDRESS:	Not reported
OPERATOR CITY:	Not reported
OPERATOR STATE:	Not reported
OPERATOR ZIP:	Not reported
OPERATOR CONTACT NAME:	Not reported
OPERATOR CONTACT TITLE:	Not reported
OPERATOR CONTACT PHONE:	Not reported
OPERATOR CONTACT PHONE EXT:	Not reported
OPERATOR CONTACT EMAIL:	Not reported
OPERATOR TYPE:	Not reported
DEVELOPER NAME:	Not reported
DEVELOPER ADDRESS:	Not reported
DEVELOPER CITY:	Not reported
DEVELOPER STATE:	Not reported
DEVELOPER ZIP:	Not reported
DEVELOPER CONTACT NAME:	Not reported
DEVELOPER CONTACT TITLE:	Not reported
CONSTYPE LINEAR UTILITY IND:	Not reported
EMERGENCY PHONE NO:	Not reported
EMERGENCY PHONE EXT:	Not reported
CONSTYPE ABOVE GROUND IND:	Not reported
CONSTYPE BELOW GROUND IND:	Not reported
CONSTYPE CABLE LINE IND:	Not reported
CONSTYPE COMM LINE IND:	Not reported
CONSTYPE COMMERCIAL IND:	Not reported
CONSTYPE ELECTRICAL LINE IND:	Not reported
CONSTYPE GAS LINE IND:	Not reported
CONSTYPE INDUSTRIAL IND:	Not reported
CONSTYPE OTHER DESCRIPTION:	Not reported
CONSTYPE OTHER IND:	Not reported
CONSTYPE RECONS IND:	Not reported
CONSTYPE RESIDENTIAL IND:	Not reported

Map ID  
 Direction  
 Distance  
 Elevation

MAP FINDINGS

Site

Database(s)

EDR ID Number  
 EPA ID Number

**GUIDE DOGS FOR THE BLIND (Continued)**

**1006839206**

CONSTYPE TRANSPORT IND:	Not reported
CONSTYPE UTILITY DESCRIPTION:	Not reported
CONSTYPE UTILITY IND:	Not reported
CONSTYPE WATER SEWER IND:	Not reported
DIR DISCHARGE USWATER IND:	Not reported
RECEIVING WATER NAME:	Not reported
CERTIFIER NAME:	Not reported
CERTIFIER TITLE:	Not reported
CERTIFICATION DATE:	Not reported
PRIMARY SIC:	Not reported
SECONDARY SIC:	Not reported
TERTIARY SIC:	Not reported

**J74**  
**North**  
**1/8-1/4**  
**0.143 mi.**  
**754 ft.**

**ART'S AUTO CARE**  
**1005 NORTHGATE DR**  
**SAN RAFAEL, CA 94901**

**LUST** **S102424670**  
**HIST CORTESE** **N/A**

**Site 1 of 3 in cluster J**

**Relative:**  
**Lower**

**LUST:**

**Actual:**  
**39 ft.**

Region:	STATE
Global Id:	T0604100257
Latitude:	38.0085733941626
Longitude:	-122.545130252838
Case Type:	LUST Cleanup Site
Status:	Completed - Case Closed
Status Date:	07/01/2010
Lead Agency:	SAN FRANCISCO BAY RWQCB (REGION 2)
Case Worker:	REL
Local Agency:	Not reported
RB Case Number:	21-0275
LOC Case Number:	Not reported
File Location:	Regional Board
Potential Media Affect:	Other Groundwater (uses other than drinking water)
Potential Contaminants of Concern:	Gasoline
Site History:	Not reported

Click here to access the California GeoTracker records for this facility:

**Contact:**

Global Id:	T0604100257
Contact Type:	Regional Board Caseworker
Contact Name:	RALPH LAMBERT
Organization Name:	SAN FRANCISCO BAY RWQCB (REGION 2)
Address:	1515 CLAY ST. SUITE 1500
City:	OAKLAND
Email:	ralambert@waterboards.ca.gov
Phone Number:	Not reported

**Status History:**

Global Id:	T0604100257
Status:	Completed - Case Closed
Status Date:	07/01/2010

Global Id:	T0604100257
Status:	Open - Case Begin Date
Status Date:	11/17/1989

Map ID  
Direction  
Distance  
Elevation

MAP FINDINGS

Site

Database(s)

EDR ID Number  
EPA ID Number

**ART'S AUTO CARE (Continued)**

**S102424670**

Global Id: T0604100257  
Status: Open - Site Assessment  
Status Date: 01/19/1995

Global Id: T0604100257  
Status: Open - Site Assessment  
Status Date: 04/24/2007

Global Id: T0604100257  
Status: Open - Site Assessment  
Status Date: 09/20/2007

Global Id: T0604100257  
Status: Open - Verification Monitoring  
Status Date: 01/10/2008

Regulatory Activities:

Global Id: T0604100257  
Action Type: ENFORCEMENT  
Date: 06/18/2007  
Action: 13267 Requirement

Global Id: T0604100257  
Action Type: RESPONSE  
Date: 11/09/1998  
Action: Other Report / Document

Global Id: T0604100257  
Action Type: RESPONSE  
Date: 08/07/1996  
Action: Tank Removal Report / UST Sampling Report

Global Id: T0604100257  
Action Type: RESPONSE  
Date: 01/15/1993  
Action: Correspondence

Global Id: T0604100257  
Action Type: RESPONSE  
Date: 07/31/2005  
Action: Monitoring Report - Quarterly

Global Id: T0604100257  
Action Type: RESPONSE  
Date: 04/30/2006  
Action: Monitoring Report - Quarterly

Global Id: T0604100257  
Action Type: RESPONSE  
Date: 07/31/2006  
Action: Monitoring Report - Quarterly

Global Id: T0604100257  
Action Type: RESPONSE  
Date: 01/30/2006  
Action: Monitoring Report - Quarterly

Map ID  
Direction  
Distance  
Elevation

MAP FINDINGS

Site

Database(s)

EDR ID Number  
EPA ID Number

**ART'S AUTO CARE (Continued)**

**S102424670**

Global Id:	T0604100257
Action Type:	RESPONSE
Date:	06/08/2007
Action:	Other Workplan
Global Id:	T0604100257
Action Type:	RESPONSE
Date:	05/19/2008
Action:	Sensitive Receptor Survey Report
Global Id:	T0604100257
Action Type:	RESPONSE
Date:	11/19/2007
Action:	Other Report / Document
Global Id:	T0604100257
Action Type:	RESPONSE
Date:	09/21/2007
Action:	Soil and Water Investigation Report
Global Id:	T0604100257
Action Type:	RESPONSE
Date:	08/29/2005
Action:	Monitoring Report - Quarterly
Global Id:	T0604100257
Action Type:	RESPONSE
Date:	04/13/1993
Action:	Other Report / Document
Global Id:	T0604100257
Action Type:	RESPONSE
Date:	03/23/1992
Action:	Monitoring Report - Quarterly
Global Id:	T0604100257
Action Type:	RESPONSE
Date:	08/15/2000
Action:	Monitoring Report - Quarterly
Global Id:	T0604100257
Action Type:	RESPONSE
Date:	08/15/2000
Action:	Monitoring Report - Quarterly
Global Id:	T0604100257
Action Type:	RESPONSE
Date:	07/08/1991
Action:	Other Report / Document
Global Id:	T0604100257
Action Type:	RESPONSE
Date:	07/08/1991
Action:	Other Report / Document
Global Id:	T0604100257
Action Type:	RESPONSE

Map ID  
Direction  
Distance  
Elevation

MAP FINDINGS

Site

Database(s)

EDR ID Number  
EPA ID Number

**ART'S AUTO CARE (Continued)**

**S102424670**

Date: 07/08/1991  
Action: Other Report / Document

Global Id: T0604100257  
Action Type: RESPONSE  
Date: 01/27/2005  
Action: Monitoring Report - Quarterly

Global Id: T0604100257  
Action Type: RESPONSE  
Date: 01/26/1993  
Action: Other Report / Document

Global Id: T0604100257  
Action Type: RESPONSE  
Date: 01/05/2004  
Action: Site Assessment Report

Global Id: T0604100257  
Action Type: RESPONSE  
Date: 01/01/2008  
Action: Monitoring Report - Quarterly

Global Id: T0604100257  
Action Type: Other  
Date: 11/17/1989  
Action: Leak Stopped

Global Id: T0604100257  
Action Type: ENFORCEMENT  
Date: 08/15/2003  
Action: Staff Letter

Global Id: T0604100257  
Action Type: ENFORCEMENT  
Date: 02/08/2007  
Action: File review

Global Id: T0604100257  
Action Type: ENFORCEMENT  
Date: 02/19/2008  
Action: Staff Letter

Global Id: T0604100257  
Action Type: ENFORCEMENT  
Date: 04/20/2007  
Action: Site Visit / Inspection / Sampling

Global Id: T0604100257  
Action Type: ENFORCEMENT  
Date: 04/24/2007  
Action: 13267 Requirement

Global Id: T0604100257  
Action Type: ENFORCEMENT  
Date: 10/04/2007  
Action: Staff Letter

Map ID  
Direction  
Distance  
Elevation

MAP FINDINGS

Site

Database(s)

EDR ID Number  
EPA ID Number

**ART'S AUTO CARE (Continued)**

**S102424670**

Global Id: T0604100257  
Action Type: ENFORCEMENT  
Date: 07/01/2010  
Action: Closure/No Further Action Letter

Global Id: T0604100257  
Action Type: Other  
Date: 11/17/1989  
Action: Leak Discovery

Global Id: T0604100257  
Action Type: Other  
Date: 01/26/1993  
Action: Leak Reported

Global Id: T0604100257  
Action Type: RESPONSE  
Date: 12/16/2009  
Action: Correspondence

Global Id: T0604100257  
Action Type: ENFORCEMENT  
Date: 02/08/2007  
Action: \* Verbal Communication

Global Id: T0604100257  
Action Type: RESPONSE  
Date: 08/04/2003  
Action: Monitoring Report - Quarterly

**LUST REG 2:**

Region: 2  
Facility Id: 21-0275  
Facility Status: Leak being confirmed  
Case Number: 21-39  
How Discovered: Tank Closure  
Leak Cause: UNK  
Leak Source: UNK  
Date Leak Confirmed: 1/19/1995  
Oversight Program: LUST  
Prelim. Site Assessment Workplan Submitted: Not reported  
Preliminary Site Assessment Began: Not reported  
Pollution Characterization Began: Not reported  
Pollution Remediation Plan Submitted: Not reported  
Date Remediation Action Underway: Not reported  
Date Post Remedial Action Monitoring Began: Not reported

**HIST CORTESE:**

Region: CORTESE  
Facility County Code: 21  
Reg By: LTNKA  
Reg Id: 21-0275

Map ID  
Direction  
Distance  
Elevation

MAP FINDINGS

Site

Database(s)

EDR ID Number  
EPA ID Number

J75  
North  
1/8-1/4  
0.143 mi.  
754 ft.

**GATEWAY GAS**  
**1005 NORTHGATE DRIVE**  
**SAN RAFAEL, CA 94903**

Site 2 of 3 in cluster J

UST U003782222  
N/A

Relative:  
Lower

UST:  
Facility ID: 300370  
Permitting Agency: SAN RAFAEL, CITY OF  
Latitude: 38.00987  
Longitude: -122.5439332

Actual:  
39 ft.

MARIN CO. UST:

Facility Id: 60-0992  
  
Tank Number: 000001  
Tank Status: New Permit  
Tank Contents: Regular unleaded  
Tank Use: Motor vehicle fueling  
Certificate Number: Not reported  
Last Inspected: Not reported  
Program: Not reported  
Location: Not reported  
Pulled Date: Not reported  
Reason: Not reported

Tank Number: 000001  
Tank Status: Change of Information  
Tank Contents: Regular unleaded  
Tank Use: Motor vehicle fueling  
Certificate Number: 05370  
Last Inspected: 08/17/2008  
Program: Not reported  
Location: Not reported  
Pulled Date: Not reported  
Reason: Not reported

Tank Number: 000002  
Tank Status: New Permit  
Tank Contents: Premium unleaded  
Tank Use: Motor vehicle fueling  
Certificate Number: Not reported  
Last Inspected: Not reported  
Program: Not reported  
Location: Not reported  
Pulled Date: Not reported  
Reason: Not reported

Tank Number: 000002  
Tank Status: Change of Information  
Tank Contents: Premium unleaded  
Tank Use: Motor vehicle fueling  
Certificate Number: 05370  
Last Inspected: 08/17/2008  
Program: Not reported  
Location: Not reported



Map ID  
Direction  
Distance  
Elevation

MAP FINDINGS

Site

Database(s)

EDR ID Number  
EPA ID Number

**GATEWAY GAS (Continued)**

**U003782222**

Pulled Date: Not reported  
Reason: Not reported

**J76**  
**North**  
**1/8-1/4**  
**0.143 mi.**  
**754 ft.**

**ARTS AUTO CARE**  
**1005 NORTHGATE DR**  
**SAN RAFAEL, CA 94903**

**SWEEPS UST**  
**HIST UST**  
**CA FID UST**

**S101588498**  
**N/A**

**Site 3 of 3 in cluster J**

**Relative:**  
**Lower**

**SWEEPS UST:**

**Actual:**  
**39 ft.**

Status: Active  
Comp Number: 16020  
Number: 9  
Board Of Equalization: Not reported  
Referral Date: 02-07-92  
Action Date: 02-07-92  
Created Date: 12-31-88  
Owner Tank Id: 1  
SWRCB Tank Id: 21-028-016020-000001  
Tank Status: A  
Capacity: 6000  
Active Date: 02-07-92  
Tank Use: M.V. FUEL  
STG: P  
Content: REG UNLEADED  
Number Of Tanks: 5

Status: Active  
Comp Number: 16020  
Number: 9  
Board Of Equalization: Not reported  
Referral Date: 02-07-92  
Action Date: 02-07-92  
Created Date: 12-31-88  
Owner Tank Id: 2  
SWRCB Tank Id: 21-028-016020-000002  
Tank Status: A  
Capacity: 6000  
Active Date: 02-07-92  
Tank Use: M.V. FUEL  
STG: P  
Content: LEADED  
Number Of Tanks: Not reported

Status: Active  
Comp Number: 16020  
Number: 9  
Board Of Equalization: Not reported  
Referral Date: 02-07-92  
Action Date: 02-07-92  
Created Date: 12-31-88  
Owner Tank Id: 3  
SWRCB Tank Id: 21-028-016020-000003  
Tank Status: A  
Capacity: 6000  
Active Date: 02-07-92  
Tank Use: M.V. FUEL  
STG: P

Map ID  
Direction  
Distance  
Elevation

MAP FINDINGS

Site

Database(s)

EDR ID Number  
EPA ID Number

**ARTS AUTO CARE (Continued)**

**S101588498**

Content: REG UNLEADED  
Number Of Tanks: Not reported  
  
Status: Active  
Comp Number: 16020  
Number: 9  
Board Of Equalization: Not reported  
Referral Date: 02-07-92  
Action Date: 02-07-92  
Created Date: 12-31-88  
Owner Tank Id: 4  
SWRCB Tank Id: 21-028-016020-000004  
Tank Status: A  
Capacity: 6000  
Active Date: 07-01-85  
Tank Use: M.V. FUEL  
STG: P  
Content: REG UNLEADED  
Number Of Tanks: Not reported

Status: Active  
Comp Number: 16020  
Number: 9  
Board Of Equalization: Not reported  
Referral Date: 02-07-92  
Action Date: 02-07-92  
Created Date: 12-31-88  
Owner Tank Id: 5  
SWRCB Tank Id: 21-028-016020-000005  
Tank Status: A  
Capacity: 550  
Active Date: 07-01-85  
Tank Use: OIL  
STG: W  
Content: WASTE OIL  
Number Of Tanks: Not reported

**HIST UST:**

File Number: 000293E1  
URL: <http://geotracker.waterboards.ca.gov/ustpdfs/pdf/000293E1.pdf>  
Region: Not reported  
Facility ID: Not reported  
Facility Type: Not reported  
Other Type: Not reported  
Contact Name: Not reported  
Telephone: Not reported  
Owner Name: Not reported  
Owner Address: Not reported  
Owner City,St,Zip: Not reported  
Total Tanks: Not reported  
  
Tank Num: Not reported  
Container Num: Not reported  
Year Installed: Not reported  
Tank Capacity: Not reported  
Tank Used for: Not reported  
Type of Fuel: Not reported

Map ID  
 Direction  
 Distance  
 Elevation

MAP FINDINGS

Site

Database(s)

EDR ID Number  
 EPA ID Number

**ARTS AUTO CARE (Continued)**

**S101588498**

Container Construction Thickness: Not reported  
 Leak Detection: Not reported

Tank Num: Not reported  
 Container Num: Not reported  
 Year Installed: Not reported  
 Tank Capacity: Not reported  
 Tank Used for: Not reported  
 Type of Fuel: Not reported  
 Container Construction Thickness: Not reported  
 Leak Detection: Not reported

Click here for Geo Tracker PDF:

CA FID UST:

Facility ID: 21001170  
 Regulated By: UTNKA  
 Regulated ID: 00016020  
 Cortese Code: Not reported  
 SIC Code: Not reported  
 Facility Phone: 4154796400  
 Mail To: Not reported  
 Mailing Address: 1005 NORTHGATE DR  
 Mailing Address 2: Not reported  
 Mailing City,St,Zip: SAN RAFAEL 94903  
 Contact: Not reported  
 Contact Phone: Not reported  
 DUNs Number: Not reported  
 NPDES Number: Not reported  
 EPA ID: Not reported  
 Comments: Not reported  
 Status: Active

**77**  
**NNW**  
**1/8-1/4**  
**0.204 mi.**  
**1076 ft.**

**NORTHGATE CLEANERS**  
**270 NORTHGATE ONE**  
**SAN RAFAEL, CA 94903**

**RCRA-SQG 1000409458**  
**FINDS CAD981650211**  
**EMI**  
**HAZNET**  
**ECHO**

**Relative:**  
**Lower**

RCRA-SQG:

Date form received by agency: 09/01/1996  
 Facility name: NORTHGATE CLEANERS  
 Facility address: 270 NORTHGATE  
 SAN RAFAEL, CA 94903  
 EPA ID: CAD981650211  
 Contact: Not reported  
 Contact address: Not reported  
 Contact country: US  
 Contact telephone: Not reported  
 Contact email: Not reported  
 EPA Region: 09  
 Classification: Small Small Quantity Generator  
 Description: Handler: generates more than 100 and less than 1000 kg of hazardous waste during any calendar month and accumulates less than 6000 kg of hazardous waste at any time; or generates 100 kg or less of hazardous waste during any calendar month, and accumulates more than 1000 kg of

**Actual:**  
**22 ft.**

Map ID  
Direction  
Distance  
Elevation

MAP FINDINGS

Site

Database(s)

EDR ID Number  
EPA ID Number

**NORTHGATE CLEANERS (Continued)**

**1000409458**

hazardous waste at any time

Owner/Operator Summary:

Owner/operator name: TURNAGE KEN  
Owner/operator address: NOT REQUIRED  
NOT REQUIRED, ME 99999  
Owner/operator country: Not reported  
Owner/operator telephone: (415) 555-1212  
Legal status: Private  
Owner/Operator Type: Owner  
Owner/Op start date: Not reported  
Owner/Op end date: Not reported

Owner/operator name: NOT REQUIRED  
Owner/operator address: NOT REQUIRED  
NOT REQUIRED, ME 99999  
Owner/operator country: Not reported  
Owner/operator telephone: (415) 555-1212  
Legal status: Private  
Owner/Operator Type: Operator  
Owner/Op start date: Not reported  
Owner/Op end date: Not reported

Handler Activities Summary:

U.S. importer of hazardous waste: No  
Mixed waste (haz. and radioactive): No  
Recycler of hazardous waste: No  
Transporter of hazardous waste: No  
Treater, storer or disposer of HW: No  
Underground injection activity: No  
On-site burner exemption: No  
Furnace exemption: No  
Used oil fuel burner: No  
Used oil processor: No  
User oil refiner: No  
Used oil fuel marketer to burner: No  
Used oil Specification marketer: No  
Used oil transfer facility: No  
Used oil transporter: No

Historical Generators:

Date form received by agency: 01/07/1987  
Site name: NORTHGATE CLEANERS  
Classification: Large Quantity Generator

Violation Status: No violations found

FINDS:

Registry ID: 110001168548

Environmental Interest/Information System  
HAZARDOUS AIR POLLUTANT MAJOR

RCRAInfo is a national information system that supports the Resource Conservation and Recovery Act (RCRA) program through the tracking of

Map ID  
Direction  
Distance  
Elevation

MAP FINDINGS

Site

Database(s)

EDR ID Number  
EPA ID Number

**NORTHGATE CLEANERS (Continued)**

**1000409458**

events and activities related to facilities that generate, transport, and treat, store, or dispose of hazardous waste. RCRAInfo allows RCRA program staff to track the notification, permit, compliance, and corrective action activities required under RCRA.

EMI:

Year: 1990  
County Code: 21  
Air Basin: SF  
Facility ID: 5114  
Air District Name: BA  
SIC Code: 7216  
Air District Name: BAY AREA AQMD  
Community Health Air Pollution Info System: Not reported  
Consolidated Emission Reporting Rule: Not reported  
Total Organic Hydrocarbon Gases Tons/Yr: 2  
Reactive Organic Gases Tons/Yr: 0  
Carbon Monoxide Emissions Tons/Yr: 0  
NOX - Oxides of Nitrogen Tons/Yr: 0  
SOX - Oxides of Sulphur Tons/Yr: 0  
Particulate Matter Tons/Yr: 0  
Part. Matter 10 Micrometers and Smlr Tons/Yr:0

Year: 1995  
County Code: 21  
Air Basin: SF  
Facility ID: 5114  
Air District Name: BA  
SIC Code: 7216  
Air District Name: BAY AREA AQMD  
Community Health Air Pollution Info System: Not reported  
Consolidated Emission Reporting Rule: Not reported  
Total Organic Hydrocarbon Gases Tons/Yr: 2  
Reactive Organic Gases Tons/Yr: 0  
Carbon Monoxide Emissions Tons/Yr: 0  
NOX - Oxides of Nitrogen Tons/Yr: 0  
SOX - Oxides of Sulphur Tons/Yr: 0  
Particulate Matter Tons/Yr: 0  
Part. Matter 10 Micrometers and Smlr Tons/Yr:0

Year: 1996  
County Code: 21  
Air Basin: SF  
Facility ID: 5114  
Air District Name: BA  
SIC Code: 7216  
Air District Name: BAY AREA AQMD  
Community Health Air Pollution Info System: Not reported  
Consolidated Emission Reporting Rule: Not reported  
Total Organic Hydrocarbon Gases Tons/Yr: 2  
Reactive Organic Gases Tons/Yr: 0  
Carbon Monoxide Emissions Tons/Yr: 0  
NOX - Oxides of Nitrogen Tons/Yr: 0  
SOX - Oxides of Sulphur Tons/Yr: 0  
Particulate Matter Tons/Yr: 0  
Part. Matter 10 Micrometers and Smlr Tons/Yr:0

Map ID  
Direction  
Distance  
Elevation

MAP FINDINGS

Site

Database(s)

EDR ID Number  
EPA ID Number

**NORTHGATE CLEANERS (Continued)**

**1000409458**

Year: 1997  
County Code: 21  
Air Basin: SF  
Facility ID: 5114  
Air District Name: BA  
SIC Code: 7216  
Air District Name: BAY AREA AQMD  
Community Health Air Pollution Info System: Not reported  
Consolidated Emission Reporting Rule: Not reported  
Total Organic Hydrocarbon Gases Tons/Yr: 1  
Reactive Organic Gases Tons/Yr: 0  
Carbon Monoxide Emissions Tons/Yr: 0  
NOX - Oxides of Nitrogen Tons/Yr: 0  
SOX - Oxides of Sulphur Tons/Yr: 0  
Particulate Matter Tons/Yr: 0  
Part. Matter 10 Micrometers and Smlr Tons/Yr:0

Year: 1998  
County Code: 21  
Air Basin: SF  
Facility ID: 5114  
Air District Name: BA  
SIC Code: 7216  
Air District Name: BAY AREA AQMD  
Community Health Air Pollution Info System: Not reported  
Consolidated Emission Reporting Rule: Not reported  
Total Organic Hydrocarbon Gases Tons/Yr: 0  
Reactive Organic Gases Tons/Yr: 0  
Carbon Monoxide Emissions Tons/Yr: 0  
NOX - Oxides of Nitrogen Tons/Yr: 0  
SOX - Oxides of Sulphur Tons/Yr: 0  
Particulate Matter Tons/Yr: 0  
Part. Matter 10 Micrometers and Smlr Tons/Yr:0

Year: 1999  
County Code: 21  
Air Basin: SF  
Facility ID: 5114  
Air District Name: BA  
SIC Code: 7216  
Air District Name: BAY AREA AQMD  
Community Health Air Pollution Info System: Not reported  
Consolidated Emission Reporting Rule: Not reported  
Total Organic Hydrocarbon Gases Tons/Yr: 0  
Reactive Organic Gases Tons/Yr: 0  
Carbon Monoxide Emissions Tons/Yr: 0  
NOX - Oxides of Nitrogen Tons/Yr: 0  
SOX - Oxides of Sulphur Tons/Yr: 0  
Particulate Matter Tons/Yr: 0  
Part. Matter 10 Micrometers and Smlr Tons/Yr:0

Year: 2000  
County Code: 21  
Air Basin: SF  
Facility ID: 5114  
Air District Name: BA  
SIC Code: 7216

Map ID  
Direction  
Distance  
Elevation

MAP FINDINGS

Site

Database(s)

EDR ID Number  
EPA ID Number

**NORTHGATE CLEANERS (Continued)**

**1000409458**

Air District Name: BAY AREA AQMD  
Community Health Air Pollution Info System: Not reported  
Consolidated Emission Reporting Rule: Not reported  
Total Organic Hydrocarbon Gases Tons/Yr: 0  
Reactive Organic Gases Tons/Yr: 0  
Carbon Monoxide Emissions Tons/Yr: 0  
NOX - Oxides of Nitrogen Tons/Yr: 0  
SOX - Oxides of Sulphur Tons/Yr: 0  
Particulate Matter Tons/Yr: 0  
Part. Matter 10 Micrometers and Smlr Tons/Yr:0

Year: 2001  
County Code: 21  
Air Basin: SF  
Facility ID: 5114  
Air District Name: BA  
SIC Code: 7216  
Air District Name: BAY AREA AQMD  
Community Health Air Pollution Info System: Not reported  
Consolidated Emission Reporting Rule: Not reported  
Total Organic Hydrocarbon Gases Tons/Yr: 0  
Reactive Organic Gases Tons/Yr: 0  
Carbon Monoxide Emissions Tons/Yr: 0  
NOX - Oxides of Nitrogen Tons/Yr: 0  
SOX - Oxides of Sulphur Tons/Yr: 0  
Particulate Matter Tons/Yr: 0  
Part. Matter 10 Micrometers and Smlr Tons/Yr:0

Year: 2002  
County Code: 21  
Air Basin: SF  
Facility ID: 5114  
Air District Name: BA  
SIC Code: 7216  
Air District Name: BAY AREA AQMD  
Community Health Air Pollution Info System: Not reported  
Consolidated Emission Reporting Rule: Not reported  
Total Organic Hydrocarbon Gases Tons/Yr: 0  
Reactive Organic Gases Tons/Yr: 0  
Carbon Monoxide Emissions Tons/Yr: 0  
NOX - Oxides of Nitrogen Tons/Yr: 0  
SOX - Oxides of Sulphur Tons/Yr: 0  
Particulate Matter Tons/Yr: 0  
Part. Matter 10 Micrometers and Smlr Tons/Yr:0

Year: 2003  
County Code: 21  
Air Basin: SF  
Facility ID: 5114  
Air District Name: BA  
SIC Code: 7216  
Air District Name: BAY AREA AQMD  
Community Health Air Pollution Info System: Not reported  
Consolidated Emission Reporting Rule: Not reported  
Total Organic Hydrocarbon Gases Tons/Yr: 0  
Reactive Organic Gases Tons/Yr: 0  
Carbon Monoxide Emissions Tons/Yr: 0

Map ID  
Direction  
Distance  
Elevation

MAP FINDINGS

Site

Database(s)

EDR ID Number  
EPA ID Number

**NORTHGATE CLEANERS (Continued)**

**1000409458**

NOX - Oxides of Nitrogen Tons/Yr: 0  
SOX - Oxides of Sulphur Tons/Yr: 0  
Particulate Matter Tons/Yr: 0  
Part. Matter 10 Micrometers and Smlr Tons/Yr:0

Year: 2004  
County Code: 21  
Air Basin: SF  
Facility ID: 5114  
Air District Name: BA  
SIC Code: 7216  
Air District Name: BAY AREA AQMD  
Community Health Air Pollution Info System: Not reported  
Consolidated Emission Reporting Rule: Not reported  
Total Organic Hydrocarbon Gases Tons/Yr: 0.13  
Reactive Organic Gases Tons/Yr: 0  
Carbon Monoxide Emissions Tons/Yr: 0  
NOX - Oxides of Nitrogen Tons/Yr: 0  
SOX - Oxides of Sulphur Tons/Yr: 0  
Particulate Matter Tons/Yr: 0  
Part. Matter 10 Micrometers and Smlr Tons/Yr:0

Year: 2005  
County Code: 21  
Air Basin: SF  
Facility ID: 5114  
Air District Name: BA  
SIC Code: 7216  
Air District Name: BAY AREA AQMD  
Community Health Air Pollution Info System: Not reported  
Consolidated Emission Reporting Rule: Not reported  
Total Organic Hydrocarbon Gases Tons/Yr: 0  
Reactive Organic Gases Tons/Yr: 0  
Carbon Monoxide Emissions Tons/Yr: 0  
NOX - Oxides of Nitrogen Tons/Yr: 0  
SOX - Oxides of Sulphur Tons/Yr: 0  
Particulate Matter Tons/Yr: 0  
Part. Matter 10 Micrometers and Smlr Tons/Yr:0

Year: 2006  
County Code: 21  
Air Basin: SF  
Facility ID: 5114  
Air District Name: BA  
SIC Code: 7216  
Air District Name: BAY AREA AQMD  
Community Health Air Pollution Info System: Not reported  
Consolidated Emission Reporting Rule: Not reported  
Total Organic Hydrocarbon Gases Tons/Yr: .13  
Reactive Organic Gases Tons/Yr: 0  
Carbon Monoxide Emissions Tons/Yr: 0  
NOX - Oxides of Nitrogen Tons/Yr: 0  
SOX - Oxides of Sulphur Tons/Yr: 0  
Particulate Matter Tons/Yr: 0  
Part. Matter 10 Micrometers and Smlr Tons/Yr:0

Year: 2008



Map ID  
Direction  
Distance  
Elevation

MAP FINDINGS

Site

Database(s)

EDR ID Number  
EPA ID Number

**NORTHGATE CLEANERS (Continued)**

**1000409458**

County Code: 21  
Air Basin: SF  
Facility ID: 5114  
Air District Name: BA  
SIC Code: 7216  
Air District Name: BAY AREA AQMD  
Community Health Air Pollution Info System: Not reported  
Consolidated Emission Reporting Rule: Not reported  
Total Organic Hydrocarbon Gases Tons/Yr: .13  
Reactive Organic Gases Tons/Yr: 0  
Carbon Monoxide Emissions Tons/Yr: 0  
NOX - Oxides of Nitrogen Tons/Yr: 0  
SOX - Oxides of Sulphur Tons/Yr: 0  
Particulate Matter Tons/Yr: 0  
Part. Matter 10 Micrometers and Smlr Tons/Yr:0

Year: 2009  
County Code: 21  
Air Basin: SF  
Facility ID: 5114  
Air District Name: BA  
SIC Code: 7216  
Air District Name: BAY AREA AQMD  
Community Health Air Pollution Info System: Not reported  
Consolidated Emission Reporting Rule: Not reported  
Total Organic Hydrocarbon Gases Tons/Yr: 0.13  
Reactive Organic Gases Tons/Yr: 0  
Carbon Monoxide Emissions Tons/Yr: 0  
NOX - Oxides of Nitrogen Tons/Yr: 0  
SOX - Oxides of Sulphur Tons/Yr: 0  
Particulate Matter Tons/Yr: 0  
Part. Matter 10 Micrometers and Smlr Tons/Yr:0

Year: 2010  
County Code: 21  
Air Basin: SF  
Facility ID: 5114  
Air District Name: BA  
SIC Code: 7216  
Air District Name: BAY AREA AQMD  
Community Health Air Pollution Info System: Not reported  
Consolidated Emission Reporting Rule: Not reported  
Total Organic Hydrocarbon Gases Tons/Yr: 0.13  
Reactive Organic Gases Tons/Yr: 9.0817999999999996E-2  
Carbon Monoxide Emissions Tons/Yr: 0  
NOX - Oxides of Nitrogen Tons/Yr: 0  
SOX - Oxides of Sulphur Tons/Yr: 0  
Particulate Matter Tons/Yr: 0  
Part. Matter 10 Micrometers and Smlr Tons/Yr:0

**HAZNET:**

envid: 1000409458  
Year: 2000  
GEPaid: CAD981650211  
Contact: YONG-KI YI  
Telephone: --  
Mailing Name: Not reported

Map ID  
Direction  
Distance  
Elevation

MAP FINDINGS

Site

Database(s)

EDR ID Number  
EPA ID Number

**NORTHGATE CLEANERS (Continued)**

**1000409458**

Mailing Address: 270 NORTHGATE  
Mailing City,St,Zip: SAN RAFAEL, CA 949030000  
Gen County: Not reported  
TSD EPA ID: CAD981397417  
TSD County: Not reported  
Waste Category: Halogenated solvents (chloroforms, methyl chloride, perchloroethylene, etc)  
Disposal Method: Not reported  
Tons: 0.1  
Cat Decode: Halogenated solvents (chloroforms, methyl chloride, perchloroethylene, etc)  
Method Decode: Not reported  
Facility County: Marin

envid: 1000409458  
Year: 2000  
GEPaid: CAD981650211  
Contact: YONG-KI YI  
Telephone: --  
Mailing Name: Not reported  
Mailing Address: 270 NORTHGATE  
Mailing City,St,Zip: SAN RAFAEL, CA 949030000  
Gen County: Not reported  
TSD EPA ID: CAD981397417  
TSD County: Not reported  
Waste Category: Halogenated solvents (chloroforms, methyl chloride, perchloroethylene, etc)  
Disposal Method: Recycler  
Tons: 0.08  
Cat Decode: Halogenated solvents (chloroforms, methyl chloride, perchloroethylene, etc)  
Method Decode: Recycler  
Facility County: Marin

envid: 1000409458  
Year: 1999  
GEPaid: CAD981650211  
Contact: YONG-KI YI  
Telephone: 0000000000  
Mailing Name: Not reported  
Mailing Address: 270 NORTHGATE  
Mailing City,St,Zip: SAN RAFAEL, CA 949030000  
Gen County: Not reported  
TSD EPA ID: CAD981397417  
TSD County: Not reported  
Waste Category: Not reported  
Disposal Method: Recycler  
Tons: .0000  
Cat Decode: Not reported  
Method Decode: Recycler  
Facility County: Marin

envid: 1000409458  
Year: 1999  
GEPaid: CAD981650211  
Contact: YONG-KI YI  
Telephone: 0000000000  
Mailing Name: Not reported  
Mailing Address: 270 NORTHGATE

Map ID  
Direction  
Distance  
Elevation

MAP FINDINGS

Site

Database(s)

EDR ID Number  
EPA ID Number

**NORTHGATE CLEANERS (Continued)**

**1000409458**

Mailing City,St,Zip: SAN RAFAEL, CA 949030000  
Gen County: Not reported  
TSD EPA ID: CAD981397417  
TSD County: Not reported  
Waste Category: Halogenated solvents (chloroforms, methyl chloride, perchloroethylene, etc)  
Disposal Method: Recycler  
Tons: .4503  
Cat Decode: Halogenated solvents (chloroforms, methyl chloride, perchloroethylene, etc)  
Method Decode: Recycler  
Facility County: Marin

envid: 1000409458  
Year: 1998  
GEPaid: CAD981650211  
Contact: YONG-KI YI  
Telephone: 0000000000  
Mailing Name: Not reported  
Mailing Address: 270 NORTHGATE  
Mailing City,St,Zip: SAN RAFAEL, CA 949030000  
Gen County: Not reported  
TSD EPA ID: CAD981397417  
TSD County: Not reported  
Waste Category: Halogenated solvents (chloroforms, methyl chloride, perchloroethylene, etc)  
Disposal Method: Recycler  
Tons: .0792  
Cat Decode: Halogenated solvents (chloroforms, methyl chloride, perchloroethylene, etc)  
Method Decode: Recycler  
Facility County: Marin

[Click this hyperlink](#) while viewing on your computer to access  
1 additional CA\_HAZNET: record(s) in the EDR Site Report.

**ECHO:**

Envid: 1000409458  
Registry ID: 110001168548  
DFR URL: [http://echo.epa.gov/detailed\\_facility\\_report?fid=110001168548](http://echo.epa.gov/detailed_facility_report?fid=110001168548)

**K78**  
**NNE**  
**1/8-1/4**  
**0.248 mi.**  
**1308 ft.**

**MARIN DIRT BUSTERS**  
**4140 REDWOOD HWY**  
**SAN RAFAEL, CA 94903**  
**Site 1 of 2 in cluster K**

**RCRA-SQG 1000255202**  
**FINDS CAD981967896**  
**HAZNET**  
**ECHO**

**Relative:**  
**Lower**

RCRA-SQG:  
Date form received by agency:09/01/1996  
Facility name: MARIN DIRT BUSTERS  
Facility address: 4140 REDWOOD HWY  
SAN RAFAEL, CA 94903  
EPA ID: CAD981967896  
Mailing address: REDWOOD HWY  
SAN RAFAEL, CA 94903  
Contact: Not reported  
Contact address: Not reported  
Not reported  
Contact country: US

**Actual:**  
**25 ft.**

Map ID  
Direction  
Distance  
Elevation

MAP FINDINGS

Site

Database(s)

EDR ID Number  
EPA ID Number

**MARIN DIRT BUSTERS (Continued)**

**1000255202**

Contact telephone: Not reported  
Contact email: Not reported  
EPA Region: 09  
Classification: Small Small Quantity Generator  
Description: Handler: generates more than 100 and less than 1000 kg of hazardous waste during any calendar month and accumulates less than 6000 kg of hazardous waste at any time; or generates 100 kg or less of hazardous waste during any calendar month, and accumulates more than 1000 kg of hazardous waste at any time

**Owner/Operator Summary:**

Owner/operator name: STAPLES ROSELYN  
Owner/operator address: NOT REQUIRED  
NOT REQUIRED, ME 99999  
Owner/operator country: Not reported  
Owner/operator telephone: (415) 555-1212  
Legal status: Private  
Owner/Operator Type: Owner  
Owner/Op start date: Not reported  
Owner/Op end date: Not reported

Owner/operator name: NOT REQUIRED  
Owner/operator address: NOT REQUIRED  
NOT REQUIRED, ME 99999  
Owner/operator country: Not reported  
Owner/operator telephone: (415) 555-1212  
Legal status: Private  
Owner/Operator Type: Operator  
Owner/Op start date: Not reported  
Owner/Op end date: Not reported

**Handler Activities Summary:**

U.S. importer of hazardous waste: No  
Mixed waste (haz. and radioactive): No  
Recycler of hazardous waste: No  
Transporter of hazardous waste: No  
Treater, storer or disposer of HW: No  
Underground injection activity: No  
On-site burner exemption: No  
Furnace exemption: No  
Used oil fuel burner: No  
Used oil processor: No  
Used oil refiner: No  
Used oil fuel marketer to burner: No  
Used oil Specification marketer: No  
Used oil transfer facility: No  
Used oil transporter: No

Violation Status: No violations found

**FINDS:**

Registry ID: 110002759033

**Environmental Interest/Information System**

RCRAInfo is a national information system that supports the Resource Conservation and Recovery Act (RCRA) program through the tracking of

Map ID  
Direction  
Distance  
Elevation

MAP FINDINGS

Site

Database(s)

EDR ID Number  
EPA ID Number

**MARIN DIRT BUSTERS (Continued)**

**1000255202**

events and activities related to facilities that generate, transport, and treat, store, or dispose of hazardous waste. RCRAInfo allows RCRA program staff to track the notification, permit, compliance, and corrective action activities required under RCRA.

HAZNET:

envid: 1000255202  
Year: 2000  
GEPaid: CAD981967896  
Contact: NONDELIV. 11/94 SURVEY - P.H.  
Telephone: --  
Mailing Name: Not reported  
Mailing Address: 4140 REDWOOD HWY  
Mailing City,St,Zip: SAN RAFAEL, CA 949030000  
Gen County: Not reported  
TSD EPA ID: CAD981397417  
TSD County: Not reported  
Waste Category: Not reported  
Disposal Method: Recycler  
Tons: 0  
Cat Decode: Not reported  
Method Decode: Recycler  
Facility County: Marin

envid: 1000255202  
Year: 2000  
GEPaid: CAD981967896  
Contact: NONDELIV. 11/94 SURVEY - P.H.  
Telephone: --  
Mailing Name: Not reported  
Mailing Address: 4140 REDWOOD HWY  
Mailing City,St,Zip: SAN RAFAEL, CA 949030000  
Gen County: Not reported  
TSD EPA ID: CAD981397417  
TSD County: Not reported  
Waste Category: Halogenated solvents (chloroforms, methyl chloride, perchloroethylene, etc)  
Disposal Method: Recycler  
Tons: 0.16  
Cat Decode: Halogenated solvents (chloroforms, methyl chloride, perchloroethylene, etc)  
Method Decode: Recycler  
Facility County: Marin

envid: 1000255202  
Year: 1999  
GEPaid: CAD981967896  
Contact: Not reported  
Telephone: 0000000000  
Mailing Name: Not reported  
Mailing Address: 4140 REDWOOD HWY  
Mailing City,St,Zip: SAN RAFAEL, CA 949030000  
Gen County: Not reported  
TSD EPA ID: CAD981397417  
TSD County: Not reported  
Waste Category: Halogenated solvents (chloroforms, methyl chloride, perchloroethylene, etc)

Map ID  
Direction  
Distance  
Elevation

MAP FINDINGS

Site

Database(s)

EDR ID Number  
EPA ID Number

**MARIN DIRT BUSTERS (Continued)**

**1000255202**

Disposal Method: Recycler  
Tons: .3126  
Cat Decode: Halogenated solvents (chloroforms, methyl chloride, perchloroethylene, etc)  
Method Decode: Recycler  
Facility County: Marin

envid: 1000255202  
Year: 1999  
GEPaid: CAD981967896  
Contact: Not reported  
Telephone: 0000000000  
Mailing Name: Not reported  
Mailing Address: 4140 REDWOOD HWY  
Mailing City,St,Zip: SAN RAFAEL, CA 949030000  
Gen County: Not reported  
TSD EPA ID: CAD981397417  
TSD County: Not reported  
Waste Category: Not reported  
Disposal Method: Recycler  
Tons: .0000  
Cat Decode: Not reported  
Method Decode: Recycler  
Facility County: Marin

envid: 1000255202  
Year: 1998  
GEPaid: CAD981967896  
Contact: Not reported  
Telephone: 0000000000  
Mailing Name: Not reported  
Mailing Address: 4140 REDWOOD HWY  
Mailing City,St,Zip: SAN RAFAEL, CA 949030000  
Gen County: Not reported  
TSD EPA ID: CAD981397417  
TSD County: Not reported  
Waste Category: Halogenated solvents (chloroforms, methyl chloride, perchloroethylene, etc)  
Disposal Method: Recycler  
Tons: .5128  
Cat Decode: Halogenated solvents (chloroforms, methyl chloride, perchloroethylene, etc)  
Method Decode: Recycler  
Facility County: Marin

Click this hyperlink while viewing on your computer to access  
1 additional CA\_HAZNET: record(s) in the EDR Site Report.

**ECHO:**

Envid: 1000255202  
Registry ID: 110002759033  
DFR URL: [http://echo.epa.gov/detailed\\_facility\\_report?fid=110002759033](http://echo.epa.gov/detailed_facility_report?fid=110002759033)

Map ID  
Direction  
Distance  
Elevation

MAP FINDINGS

Site

Database(s)

EDR ID Number  
EPA ID Number

K79  
NNE  
1/4-1/2  
0.287 mi.  
1513 ft.

PACIFIC BELL  
7 PROFESSIONAL CENTER PARKWAY  
SAN RAFAEL, CA 94903

Site 2 of 2 in cluster K

RCRA-SQG 1000250851  
LUST CAT080015761  
SWEEPS UST  
CA FID UST  
FINDS  
HIST CORTESE  
ECHO

Relative:  
Lower

Actual:  
34 ft.

RCRA-SQG:

Date form received by agency: 09/01/1996  
Facility name: PACIFIC BELL  
Facility address: 7 PROFESSIONAL CENTER PARKWAY  
SAN RAFAEL, CA 94903  
EPA ID: CAT080015761  
Mailing address: 220 MONTGOMERY STREET RM 1051  
SAN FRANCISCO, CA 94104  
Contact: Not reported  
Contact address: Not reported  
Not reported  
Contact country: US  
Contact telephone: Not reported  
Contact email: Not reported  
EPA Region: 09  
Classification: Small Small Quantity Generator  
Description: Handler: generates more than 100 and less than 1000 kg of hazardous waste during any calendar month and accumulates less than 6000 kg of hazardous waste at any time; or generates 100 kg or less of hazardous waste during any calendar month, and accumulates more than 1000 kg of hazardous waste at any time

Owner/Operator Summary:

Owner/operator name: THE PACIFIC TEL & TEL COMPANY  
Owner/operator address: NOT REQUIRED  
NOT REQUIRED, ME 99999  
Owner/operator country: Not reported  
Owner/operator telephone: (415) 555-1212  
Legal status: Private  
Owner/Operator Type: Owner  
Owner/Op start date: Not reported  
Owner/Op end date: Not reported

Owner/operator name: NOT REQUIRED  
Owner/operator address: NOT REQUIRED  
NOT REQUIRED, ME 99999  
Owner/operator country: Not reported  
Owner/operator telephone: (415) 555-1212  
Legal status: Private  
Owner/Operator Type: Operator  
Owner/Op start date: Not reported  
Owner/Op end date: Not reported

Handler Activities Summary:

U.S. importer of hazardous waste: No  
Mixed waste (haz. and radioactive): No  
Recycler of hazardous waste: No  
Transporter of hazardous waste: No  
Treater, storer or disposer of HW: No  
Underground injection activity: No

Map ID  
Direction  
Distance  
Elevation

MAP FINDINGS

Site

Database(s)

EDR ID Number  
EPA ID Number

**PACIFIC BELL (Continued)**

**1000250851**

On-site burner exemption: No  
Furnace exemption: No  
Used oil fuel burner: No  
Used oil processor: No  
User oil refiner: No  
Used oil fuel marketer to burner: No  
Used oil Specification marketer: No  
Used oil transfer facility: No  
Used oil transporter: No

Historical Generators:

Date form received by agency: 01/09/1981  
Site name: PACIFIC BELL  
Classification: Large Quantity Generator

Violation Status: No violations found

LUST:

Region: STATE  
Global Id: T0604100162  
Latitude: 38.010062  
Longitude: -122.54085  
Case Type: LUST Cleanup Site  
Status: Completed - Case Closed  
Status Date: 02/20/2007  
Lead Agency: SAN FRANCISCO BAY RWQCB (REGION 2)  
Case Worker: REL  
Local Agency: Not reported  
RB Case Number: 21-0171  
LOC Case Number: Not reported  
File Location: Not reported  
Potential Media Affect: Other Groundwater (uses other than drinking water)  
Potential Contaminants of Concern: Kerosene  
Site History: Not reported

[Click here to access the California GeoTracker records for this facility:](#)

Contact:

Global Id: T0604100162  
Contact Type: Regional Board Caseworker  
Contact Name: RALPH LAMBERT  
Organization Name: SAN FRANCISCO BAY RWQCB (REGION 2)  
Address: 1515 CLAY ST. SUITE 1500  
City: OAKLAND  
Email: ralambert@waterboards.ca.gov  
Phone Number: Not reported

Global Id: T0604100162  
Contact Type: Local Agency Caseworker  
Contact Name: BRADLEY R. MARK  
Organization Name: SAN RAFAEL, CITY OF  
Address: 1039 C STREET  
City: SAN RAFAEL  
Email: brad.mark@ci.san-rafael.ca.us  
Phone Number: Not reported

Status History:



Map ID  
Direction  
Distance  
Elevation

MAP FINDINGS

Site

Database(s)

EDR ID Number  
EPA ID Number

**PACIFIC BELL (Continued)**

**1000250851**

Global Id: T0604100162  
Status: Completed - Case Closed  
Status Date: 02/20/2007

Global Id: T0604100162  
Status: Open - Case Begin Date  
Status Date: 09/28/1990

Global Id: T0604100162  
Status: Open - Site Assessment  
Status Date: 11/05/1992

Regulatory Activities:

Global Id: T0604100162  
Action Type: RESPONSE  
Date: 10/08/1990  
Action: Other Report / Document

Global Id: T0604100162  
Action Type: RESPONSE  
Date: 10/16/1990  
Action: Correspondence

Global Id: T0604100162  
Action Type: RESPONSE  
Date: 09/30/1991  
Action: Other Report / Document

Global Id: T0604100162  
Action Type: RESPONSE  
Date: 01/22/1990  
Action: Other Report / Document

Global Id: T0604100162  
Action Type: RESPONSE  
Date: 12/08/1995  
Action: Other Workplan

Global Id: T0604100162  
Action Type: RESPONSE  
Date: 11/02/1989  
Action: Other Report / Document

Global Id: T0604100162  
Action Type: RESPONSE  
Date: 06/29/1990  
Action: Correspondence

Global Id: T0604100162  
Action Type: RESPONSE  
Date: 04/17/1996  
Action: Correspondence

Global Id: T0604100162  
Action Type: RESPONSE  
Date: 09/10/1991  
Action: Other Report / Document

Map ID  
Direction  
Distance  
Elevation

MAP FINDINGS

Site

Database(s)

EDR ID Number  
EPA ID Number

**PACIFIC BELL (Continued)**

**1000250851**

Global Id:	T0604100162
Action Type:	RESPONSE
Date:	10/01/1992
Action:	Monitoring Report - Quarterly
Global Id:	T0604100162
Action Type:	RESPONSE
Date:	07/18/2006
Action:	Tank Removal Report / UST Sampling Report
Global Id:	T0604100162
Action Type:	RESPONSE
Date:	09/10/1991
Action:	Correspondence
Global Id:	T0604100162
Action Type:	RESPONSE
Date:	07/14/2005
Action:	Correspondence
Global Id:	T0604100162
Action Type:	RESPONSE
Date:	01/31/1991
Action:	Other Workplan
Global Id:	T0604100162
Action Type:	RESPONSE
Date:	01/01/1951
Action:	Other Report / Document
Global Id:	T0604100162
Action Type:	RESPONSE
Date:	01/01/1993
Action:	Monitoring Report - Quarterly
Global Id:	T0604100162
Action Type:	RESPONSE
Date:	06/01/1992
Action:	Monitoring Report - Quarterly
Global Id:	T0604100162
Action Type:	RESPONSE
Date:	06/01/1993
Action:	Other Report / Document
Global Id:	T0604100162
Action Type:	RESPONSE
Date:	10/07/1991
Action:	Correspondence
Global Id:	T0604100162
Action Type:	RESPONSE
Date:	04/01/1993
Action:	Monitoring Report - Quarterly
Global Id:	T0604100162
Action Type:	RESPONSE

Map ID  
Direction  
Distance  
Elevation

MAP FINDINGS

Site

Database(s)

EDR ID Number  
EPA ID Number

**PACIFIC BELL (Continued)**

**1000250851**

Date: 04/17/1996  
Action: Correspondence

Global Id: T0604100162  
Action Type: RESPONSE  
Date: 04/27/1993  
Action: Monitoring Report - Quarterly

Global Id: T0604100162  
Action Type: RESPONSE  
Date: 11/05/1992  
Action: Monitoring Report - Quarterly

Global Id: T0604100162  
Action Type: RESPONSE  
Date: 10/11/1991  
Action: Correspondence

Global Id: T0604100162  
Action Type: RESPONSE  
Date: 12/03/1992  
Action: Other Report / Document

Global Id: T0604100162  
Action Type: RESPONSE  
Date: 06/01/1993  
Action: Other Report / Document

Global Id: T0604100162  
Action Type: Other  
Date: 10/22/1990  
Action: Leak Stopped

Global Id: T0604100162  
Action Type: RESPONSE  
Date: 07/18/2006  
Action: Tank Removal Report / UST Sampling Report

Global Id: T0604100162  
Action Type: RESPONSE  
Date: 07/03/1991  
Action: Site Assessment Report

Global Id: T0604100162  
Action Type: RESPONSE  
Date: 10/22/1990  
Action: Well Installation Workplan

Global Id: T0604100162  
Action Type: ENFORCEMENT  
Date: 04/11/1996  
Action: Staff Letter

Global Id: T0604100162  
Action Type: RESPONSE  
Date: 03/03/1993  
Action: Monitoring Report - Quarterly

Map ID  
Direction  
Distance  
Elevation

MAP FINDINGS

Site

Database(s)

EDR ID Number  
EPA ID Number

**PACIFIC BELL (Continued)**

**1000250851**

Global Id: T0604100162  
Action Type: RESPONSE  
Date: 02/21/2007  
Action: Request for Closure

Global Id: T0604100162  
Action Type: RESPONSE  
Date: 06/15/2007  
Action: Well Destruction Report

Global Id: T0604100162  
Action Type: ENFORCEMENT  
Date: 07/27/2006  
Action: 13267 Requirement

Global Id: T0604100162  
Action Type: ENFORCEMENT  
Date: 02/20/2007  
Action: Closure/No Further Action Letter

Global Id: T0604100162  
Action Type: ENFORCEMENT  
Date: 06/23/2010  
Action: Referral to Other State Agency

Global Id: T0604100162  
Action Type: Other  
Date: 09/28/1990  
Action: Leak Discovery

Global Id: T0604100162  
Action Type: Other  
Date: 10/22/1990  
Action: Leak Reported

Global Id: T0604100162  
Action Type: ENFORCEMENT  
Date: 02/20/2007  
Action: Closure/No Further Action Letter

**LUST REG 2:**

Region: 2  
Facility Id: 21-0171  
Facility Status: Pollution Characterization  
Case Number: 57  
How Discovered: Tank Closure  
Leak Cause: UNK  
Leak Source: UNK  
Date Leak Confirmed: Not reported  
Oversight Program: LUST  
Prelim. Site Assesment Wokplan Submitted: Not reported  
Preliminary Site Assesment Began: Not reported  
Pollution Characterization Began: 11/5/1992  
Pollution Remediation Plan Submitted: Not reported  
Date Remediation Action Underway: Not reported  
Date Post Remedial Action Monitoring Began: Not reported

Map ID  
Direction  
Distance  
Elevation

MAP FINDINGS

Site

Database(s)

EDR ID Number  
EPA ID Number

**PACIFIC BELL (Continued)**

**1000250851**

**SWEEPS UST:**

Status: Active  
Comp Number: 57735  
Number: 9  
Board Of Equalization: Not reported  
Referral Date: 03-06-91  
Action Date: 03-06-91  
Created Date: 12-31-88  
Owner Tank Id: 1  
SWRCB Tank Id: 21-028-057735-000001  
Tank Status: A  
Capacity: 6000  
Active Date: 09-27-91  
Tank Use: M.V. FUEL  
STG: P  
Content: DIESEL  
Number Of Tanks: 1

**CA FID UST:**

Facility ID: 21001560  
Regulated By: UTNKA  
Regulated ID: 00057735  
Cortese Code: Not reported  
SIC Code: Not reported  
Facility Phone: 4155426758  
Mail To: Not reported  
Mailing Address: 370 003RD ST  
Mailing Address 2: Not reported  
Mailing City,St,Zip: SAN RAFAEL 94903  
Contact: Not reported  
Contact Phone: Not reported  
DUNS Number: Not reported  
NPDES Number: Not reported  
EPA ID: Not reported  
Comments: Not reported  
Status: Active

**FINDS:**

Registry ID: 110002947438

**Environmental Interest/Information System**

California Hazardous Waste Tracking System - Datamart (HWTS-DATAMART) provides California with information on hazardous waste shipments for generators, transporters, and treatment, storage, and disposal facilities.

RCRAInfo is a national information system that supports the Resource Conservation and Recovery Act (RCRA) program through the tracking of events and activities related to facilities that generate, transport, and treat, store, or dispose of hazardous waste. RCRAInfo allows RCRA program staff to track the notification, permit, compliance, and corrective action activities required under RCRA.

STATE MASTER

Map ID  
 Direction  
 Distance  
 Elevation

MAP FINDINGS

Site

Database(s)

EDR ID Number  
 EPA ID Number

**PACIFIC BELL (Continued)**

**1000250851**

**HIST CORTESE:**

Region: CORTESE  
 Facility County Code: 21  
 Reg By: LTNKA  
 Reg Id: 21-0171

**ECHO:**

Envid: 1000250851  
 Registry ID: 110002947438  
 DFR URL: [http://echo.epa.gov/detailed\\_facility\\_report?fid=110002947438](http://echo.epa.gov/detailed_facility_report?fid=110002947438)

**80  
 SSW  
 1/4-1/2  
 0.349 mi.  
 1845 ft.**

**CA AUTISM FOUND. - A BETTER CHANCE  
 371 DEVON DRIVE  
 SAN RAFAEL, CA 94903**

**ENVIROSTOR S118756628  
 N/A**

**Relative:  
 Higher**

**ENVIROSTOR:**

Facility ID: 21830001  
 Status: No Action Required  
 Status Date: 06/16/1995  
 Site Code: 200620  
 Site Type: Calmortgage  
 Site Type Detailed: Calmortgage  
 Acres: 0  
 NPL: NO  
 Regulatory Agencies: SMBRP  
 Lead Agency: SMBRP  
 Program Manager: Sandra Karinen  
 Supervisor: William Beckman  
 Division Branch: Cleanup Sacramento  
 Assembly: 10  
 Senate: 02  
 Special Program: Not reported  
 Restricted Use: NO  
 Site Mgmt Req: NONE SPECIFIED  
 Funding: CalMortgage  
 Latitude: 37.99703  
 Longitude: -122.5491  
 APN: NONE SPECIFIED  
 Past Use: NONE  
 Potential COC: NONE SPECIFIED No Contaminants found  
 Confirmed COC: No Contaminants found  
 Potential Description: NMA  
 Alias Name: 200620  
 Alias Type: Project Code (Site Code)  
 Alias Name: 21830001  
 Alias Type: Envirostor ID Number

**Actual:  
 82 ft.**

**Completed Info:**

Completed Area Name: PROJECT WIDE  
 Completed Sub Area Name: Not reported  
 Completed Document Type: Phase 1  
 Completed Date: 06/16/1995  
 Comments: Pursuant to the MOU, DTSC has prepared a Phase I Environmental Assessment for the California Autism Foundation, A Better Chance facility. The property is an existing adult group home. A Phase I

Map ID  
Direction  
Distance  
Elevation

MAP FINDINGS

Site

Database(s)

EDR ID Number  
EPA ID Number

**CA AUTISM FOUND.- A BETTER CHANCE (Continued)**

**S118756628**

Report was prepared by DTSC and concluded that no action was needed for this property; there is no contamination on the property.

Future Area Name: Not reported  
Future Sub Area Name: Not reported  
Future Document Type: Not reported  
Future Due Date: Not reported  
Schedule Area Name: Not reported  
Schedule Sub Area Name: Not reported  
Schedule Document Type: Not reported  
Schedule Due Date: Not reported  
Schedule Revised Date: Not reported

**L81  
West  
1/4-1/2  
0.415 mi.  
2189 ft.**

**KAISER MEDICAL CENTER  
99 MONTECILLO  
SAN RAFAEL, CA 94903**

**Site 1 of 2 in cluster L**

**LUST S102432102  
HIST CORTESE N/A  
NPDES**

**Relative:  
Higher**

**LUST:**

**Actual:  
72 ft.**

Region: STATE  
Global Id: T0604100190  
Latitude: 38.005851  
Longitude: -122.554915  
Case Type: LUST Cleanup Site  
Status: Completed - Case Closed  
Status Date: 08/27/1999  
Lead Agency: SAN FRANCISCO BAY RWQCB (REGION 2)  
Case Worker: JMJ  
Local Agency: Not reported  
RB Case Number: 21-0199  
LOC Case Number: Not reported  
File Location: Not reported  
Potential Media Affect: Other Groundwater (uses other than drinking water)  
Potential Contaminants of Concern: Diesel  
Site History: Not reported

Click here to access the California GeoTracker records for this facility:

**Contact:**

Global Id: T0604100190  
Contact Type: Regional Board Caseworker  
Contact Name: JOHN JANG  
Organization Name: SAN FRANCISCO BAY RWQCB (REGION 2)  
Address: 1515 CLAY STREET, SUITE 1400  
City: OAKLAND  
Email: jjang@waterboards.ca.gov  
Phone Number: Not reported

Global Id: T0604100190  
Contact Type: Local Agency Caseworker  
Contact Name: BRADLEY R. MARK  
Organization Name: SAN RAFAEL, CITY OF  
Address: 1039 C STREET  
City: SAN RAFAEL  
Email: brad.mark@ci.san-rafael.ca.us  
Phone Number: Not reported

Map ID  
Direction  
Distance  
Elevation

MAP FINDINGS

Site

Database(s)

EDR ID Number  
EPA ID Number

**KAISER MEDICAL CENTER (Continued)**

**S102432102**

Status History:

Global Id: T0604100190  
Status: Completed - Case Closed  
Status Date: 08/27/1999

Global Id: T0604100190  
Status: Open - Case Begin Date  
Status Date: 06/17/1993

Global Id: T0604100190  
Status: Open - Site Assessment  
Status Date: 01/05/1995

Regulatory Activities:

Global Id: T0604100190  
Action Type: Other  
Date: 06/17/1993  
Action: Leak Stopped

Global Id: T0604100190  
Action Type: Other  
Date: 06/17/1993  
Action: Leak Discovery

Global Id: T0604100190  
Action Type: Other  
Date: 06/18/1993  
Action: Leak Reported

HIST CORTESE:

Region: CORTESE  
Facility County Code: 21  
Reg By: LTNKA  
Reg Id: 21-0199

NPDES:

Npdes Number: CAS000002  
Facility Status: Terminated  
Agency Id: 0  
Region: 2  
Regulatory Measure Id: 413288  
Order No: 2009-0009-DWQ  
Regulatory Measure Type: Enrollee  
Place Id: Not reported  
WDID: 2 21C361456  
Program Type: Construction  
Adoption Date Of Regulatory Measure: Not reported  
Effective Date Of Regulatory Measure: 07/19/2011  
Expiration Date Of Regulatory Measure: Not reported  
Termination Date Of Regulatory Measure: 08/30/2013  
Discharge Name: Kaiser Foundation Hospitals  
Discharge Address: 111 Smith Ranch Road  
Discharge City: San Rafael  
Discharge State: California



Map ID  
Direction  
Distance  
Elevation

MAP FINDINGS

Site

Database(s)

EDR ID Number  
EPA ID Number

**KAISER MEDICAL CENTER (Continued)**

**S102432102**

Discharge Zip:	94903
RECEIVED DATE:	Not reported
PROCESSED DATE:	Not reported
STATUS CODE NAME:	Not reported
STATUS DATE:	Not reported
PLACE SIZE:	Not reported
PLACE SIZE UNIT:	Not reported
FACILITY CONTACT NAME:	Not reported
FACILITY CONTACT TITLE:	Not reported
FACILITY CONTACT PHONE:	Not reported
FACILITY CONTACT PHONE EXT:	Not reported
FACILITY CONTACT EMAIL:	Not reported
OPERATOR NAME:	Not reported
OPERATOR ADDRESS:	Not reported
OPERATOR CITY:	Not reported
OPERATOR STATE:	Not reported
OPERATOR ZIP:	Not reported
OPERATOR CONTACT NAME:	Not reported
OPERATOR CONTACT TITLE:	Not reported
OPERATOR CONTACT PHONE:	Not reported
OPERATOR CONTACT PHONE EXT:	Not reported
OPERATOR CONTACT EMAIL:	Not reported
OPERATOR TYPE:	Not reported
DEVELOPER NAME:	Not reported
DEVELOPER ADDRESS:	Not reported
DEVELOPER CITY:	Not reported
DEVELOPER STATE:	Not reported
DEVELOPER ZIP:	Not reported
DEVELOPER CONTACT NAME:	Not reported
DEVELOPER CONTACT TITLE:	Not reported
CONSTYPE LINEAR UTILITY IND:	Not reported
EMERGENCY PHONE NO:	Not reported
EMERGENCY PHONE EXT:	Not reported
CONSTYPE ABOVE GROUND IND:	Not reported
CONSTYPE BELOW GROUND IND:	Not reported
CONSTYPE CABLE LINE IND:	Not reported
CONSTYPE COMM LINE IND:	Not reported
CONSTYPE COMMERCIAL IND:	Not reported
CONSTYPE ELECTRICAL LINE IND:	Not reported
CONSTYPE GAS LINE IND:	Not reported
CONSTYPE INDUSTRIAL IND:	Not reported
CONSTYPE OTHER DESCRIPTION:	Not reported
CONSTYPE OTHER IND:	Not reported
CONSTYPE RECONS IND:	Not reported
CONSTYPE RESIDENTIAL IND:	Not reported
CONSTYPE TRANSPORT IND:	Not reported
CONSTYPE UTILITY DESCRIPTION:	Not reported
CONSTYPE UTILITY IND:	Not reported
CONSTYPE WATER SEWER IND:	Not reported
DIR DISCHARGE USWATER IND:	Not reported
RECEIVING WATER NAME:	Not reported
CERTIFIER NAME:	Not reported
CERTIFIER TITLE:	Not reported
CERTIFICATION DATE:	Not reported
PRIMARY SIC:	Not reported
SECONDARY SIC:	Not reported
TERTIARY SIC:	Not reported

Map ID  
Direction  
Distance  
Elevation

MAP FINDINGS

Site

Database(s)

EDR ID Number  
EPA ID Number

**KAISER MEDICAL CENTER (Continued)**

**S102432102**

Npdes Number:	CAS000002
Facility Status:	Terminated
Agency Id:	0
Region:	2
Regulatory Measure Id:	431208
Order No:	2009-0009-DWQ
Regulatory Measure Type:	Enrollee
Place Id:	Not reported
WDID:	2 07C364992
Program Type:	Construction
Adoption Date Of Regulatory Measure:	Not reported
Effective Date Of Regulatory Measure:	11/09/2012
Expiration Date Of Regulatory Measure:	Not reported
Termination Date Of Regulatory Measure:	09/01/2015
Discharge Name:	Kaiser National Facilities Services
Discharge Address:	111 Smith Ranch Road
Discharge City:	San Rafael
Discharge State:	California
Discharge Zip:	94903
RECEIVED DATE:	Not reported
PROCESSED DATE:	Not reported
STATUS CODE NAME:	Not reported
STATUS DATE:	Not reported
PLACE SIZE:	Not reported
PLACE SIZE UNIT:	Not reported
FACILITY CONTACT NAME:	Not reported
FACILITY CONTACT TITLE:	Not reported
FACILITY CONTACT PHONE:	Not reported
FACILITY CONTACT PHONE EXT:	Not reported
FACILITY CONTACT EMAIL:	Not reported
OPERATOR NAME:	Not reported
OPERATOR ADDRESS:	Not reported
OPERATOR CITY:	Not reported
OPERATOR STATE:	Not reported
OPERATOR ZIP:	Not reported
OPERATOR CONTACT NAME:	Not reported
OPERATOR CONTACT TITLE:	Not reported
OPERATOR CONTACT PHONE:	Not reported
OPERATOR CONTACT PHONE EXT:	Not reported
OPERATOR CONTACT EMAIL:	Not reported
OPERATOR TYPE:	Not reported
DEVELOPER NAME:	Not reported
DEVELOPER ADDRESS:	Not reported
DEVELOPER CITY:	Not reported
DEVELOPER STATE:	Not reported
DEVELOPER ZIP:	Not reported
DEVELOPER CONTACT NAME:	Not reported
DEVELOPER CONTACT TITLE:	Not reported
CONSTYPE LINEAR UTILITY IND:	Not reported
EMERGENCY PHONE NO:	Not reported
EMERGENCY PHONE EXT:	Not reported
CONSTYPE ABOVE GROUND IND:	Not reported
CONSTYPE BELOW GROUND IND:	Not reported
CONSTYPE CABLE LINE IND:	Not reported
CONSTYPE COMM LINE IND:	Not reported
CONSTYPE COMMERTIAL IND:	Not reported
CONSTYPE ELECTRICAL LINE IND:	Not reported

Map ID  
Direction  
Distance  
Elevation

MAP FINDINGS

Site

Database(s)

EDR ID Number  
EPA ID Number

**KAISER MEDICAL CENTER (Continued)**

**S102432102**

CONSTYPE GAS LINE IND:	Not reported
CONSTYPE INDUSTRIAL IND:	Not reported
CONSTYPE OTHER DESCRIPTION:	Not reported
CONSTYPE OTHER IND:	Not reported
CONSTYPE RECONS IND:	Not reported
CONSTYPE RESIDENTIAL IND:	Not reported
CONSTYPE TRANSPORT IND:	Not reported
CONSTYPE UTILITY DESCRIPTION:	Not reported
CONSTYPE UTILITY IND:	Not reported
CONSTYPE WATER SEWER IND:	Not reported
DIR DISCHARGE USWATER IND:	Not reported
RECEIVING WATER NAME:	Not reported
CERTIFIER NAME:	Not reported
CERTIFIER TITLE:	Not reported
CERTIFICATION DATE:	Not reported
PRIMARY SIC:	Not reported
SECONDARY SIC:	Not reported
TERTIARY SIC:	Not reported
Npdes Number:	Not reported
Facility Status:	Not reported
Agency Id:	Not reported
Region:	2
Regulatory Measure Id:	413288
Order No:	Not reported
Regulatory Measure Type:	Construction
Place Id:	Not reported
WDID:	2 21C361456
Program Type:	Not reported
Adoption Date Of Regulatory Measure:	Not reported
Effective Date Of Regulatory Measure:	Not reported
Expiration Date Of Regulatory Measure:	Not reported
Termination Date Of Regulatory Measure:	Not reported
Discharge Name:	Not reported
Discharge Address:	Not reported
Discharge City:	Not reported
Discharge State:	Not reported
Discharge Zip:	Not reported
RECEIVED DATE:	7/15/2011
PROCESSED DATE:	7/19/2011
STATUS CODE NAME:	Active
STATUS DATE:	7/19/2011
PLACE SIZE:	2.3
PLACE SIZE UNIT:	52
FACILITY CONTACT NAME:	David Reyes
FACILITY CONTACT TITLE:	Kaiser Staff Project Manager
FACILITY CONTACT PHONE:	415-491-3053
FACILITY CONTACT PHONE EXT:	Not reported
FACILITY CONTACT EMAIL:	daivd.reyes@kp.org
OPERATOR NAME:	Kasier Foundation Hospitals
OPERATOR ADDRESS:	111 Smith Ranch Road
OPERATOR CITY:	San Rafael
OPERATOR STATE:	California
OPERATOR ZIP:	94903
OPERATOR CONTACT NAME:	David Reyes
OPERATOR CONTACT TITLE:	Kaiser Staff Project Manager
OPERATOR CONTACT PHONE:	415-491-3053

Map ID  
Direction  
Distance  
Elevation

MAP FINDINGS

Site

Database(s)

EDR ID Number  
EPA ID Number

**KAISER MEDICAL CENTER (Continued)**

**S102432102**

OPERATOR CONTACT PHONE EXT: Not reported  
OPERATOR CONTACT EMAIL: david.reyes@kp.org  
OPERATOR TYPE: Private Business  
DEVELOPER NAME: Overaa Construction  
DEVELOPER ADDRESS: 200 Parr Boulevard  
DEVELOPER CITY: Richmond  
DEVELOPER STATE: California  
DEVELOPER ZIP: 94801  
DEVELOPER CONTACT NAME: Zac Lucas  
DEVELOPER CONTACT TITLE: Project Engineer  
CONSTYPE LINEAR UTILITY IND: N  
EMERGENCY PHONE NO: Not reported  
EMERGENCY PHONE EXT: Not reported  
CONSTYPE ABOVE GROUND IND: Not reported  
CONSTYPE BELOW GROUND IND: Not reported  
CONSTYPE CABLE LINE IND: Not reported  
CONSTYPE COMM LINE IND: Not reported  
CONSTYPE COMMERTIAL IND: Not reported  
CONSTYPE ELECTRICAL LINE IND: Not reported  
CONSTYPE GAS LINE IND: Not reported  
CONSTYPE INDUSTRIAL IND: Not reported  
CONSTYPE OTHER DESRIPTION: Not reported  
CONSTYPE OTHER IND: Not reported  
CONSTYPE RECONS IND: Y  
CONSTYPE RESIDENTIAL IND: Not reported  
CONSTYPE TRANSPORT IND: Not reported  
CONSTYPE UTILITY DESCRIPTION: Reconstruction of Parking Structure  
CONSTYPE UTILITY IND: Not reported  
CONSTYPE WATER SEWER IND: Not reported  
DIR DISCHARGE USWATER IND: N  
RECEIVING WATER NAME: North Fork Gallinas Creek  
CERTIFIER NAME: David Reyes  
CERTIFIER TITLE: Not reported  
CERTIFICATION DATE: 15-JUL-11  
PRIMARY SIC: Not reported  
SECONDARY SIC: Not reported  
TERTIARY SIC: Not reported

**L82**  
**West**  
**1/4-1/2**  
**0.415 mi.**  
**2189 ft.**

**KAISER PERMANENTE MEDICAL CENTER**  
**99 MONTECILLO ROAD**  
**SAN RAFAEL, CA 94903**

**Site 2 of 2 in cluster L**

**Relative:**  
**Higher**

**Actual:**  
**72 ft.**

RCRA-LQG:  
Date form received by agency: 02/28/2008  
Facility name: KAISER PERMANENTE MEDICAL CENTER  
Facility address: 99 MONTECILLO ROAD  
SAN RAFAEL, CA 94903  
EPA ID: CAD981427495  
Contact: SHARON FOLEY  
Contact address: Not reported  
Not reported  
Contact country: US  
Contact telephone: (415) 444-2021

**RCRA-LQG** **1000380355**  
**LUST** **CAD981427495**  
**UST**  
**SWEEPS UST**  
**HIST UST**  
**CA FID UST**  
**FINDS**  
**ECHO**

Map ID  
Direction  
Distance  
Elevation

MAP FINDINGS

Site

Database(s)

EDR ID Number  
EPA ID Number

**KAISER PERMANENTE MEDICAL CENTER (Continued)**

**1000380355**

Contact email: SHARON.FOLEY@KP.ORG  
EPA Region: 09  
Land type: Private  
Classification: Large Quantity Generator  
Description: Handler: generates 1,000 kg or more of hazardous waste during any calendar month; or generates more than 1 kg of acutely hazardous waste during any calendar month; or generates more than 100 kg of any residue or contaminated soil, waste or other debris resulting from the cleanup of a spill, into or on any land or water, of acutely hazardous waste during any calendar month; or generates 1 kg or less of acutely hazardous waste during any calendar month, and accumulates more than 1 kg of acutely hazardous waste at any time; or generates 100 kg or less of any residue or contaminated soil, waste or other debris resulting from the cleanup of a spill, into or on any land or water, of acutely hazardous waste during any calendar month, and accumulates more than 100 kg of that material at any time

Owner/Operator Summary:

Owner/operator name: KAISER PERMANENTE  
Owner/operator address: 1950 FRANKLIN STREET  
OAKLAND, CA 94612

Owner/operator country: US  
Owner/operator telephone: Not reported  
Legal status: Private  
Owner/Operator Type: Owner  
Owner/Op start date: 01/12/1979  
Owner/Op end date: Not reported

Owner/operator name: SHARON FOLEY  
Owner/operator address: Not reported  
Not reported  
Owner/operator country: US  
Owner/operator telephone: Not reported  
Legal status: Private  
Owner/Operator Type: Operator  
Owner/Op start date: 07/15/2004  
Owner/Op end date: Not reported

Handler Activities Summary:

U.S. importer of hazardous waste: No  
Mixed waste (haz. and radioactive): No  
Recycler of hazardous waste: No  
Transporter of hazardous waste: No  
Treater, storer or disposer of HW: No  
Underground injection activity: No  
On-site burner exemption: No  
Furnace exemption: No  
Used oil fuel burner: No  
Used oil processor: No  
User oil refiner: No  
Used oil fuel marketer to burner: No  
Used oil Specification marketer: No  
Used oil transfer facility: No  
Used oil transporter: No

Waste code: D001

Map ID  
Direction  
Distance  
Elevation

MAP FINDINGS

Site

Database(s)

EDR ID Number  
EPA ID Number

**KAISER PERMANENTE MEDICAL CENTER (Continued)**

**1000380355**

- . Waste name: IGNITABLE WASTE
- . Waste code: D002
- . Waste name: CORROSIVE WASTE
- . Waste code: D011
- . Waste name: SILVER
- . Waste code: F003
- . Waste name: THE FOLLOWING SPENT NONHALOGENATED SOLVENTS: XYLENE, ACETONE, ETHYL ACETATE, ETHYL BENZENE, ETHYL ETHER, METHYL ISOBUTYL KETONE, N-BUTYL ALCOHOL, CYCLOHEXANONE, AND METHANOL; ALL SPENT SOLVENT MIXTURES/BLENDS CONTAINING, BEFORE USE, ONLY THE ABOVE SPENT NONHALOGENATED SOLVENTS; AND ALL SPENT SOLVENT MIXTURES/BLENDS CONTAINING, BEFORE USE, ONE OR MORE OF THE ABOVE NONHALOGENATED SOLVENTS, AND A TOTAL OF TEN PERCENT OR MORE (BY VOLUME) OF ONE OR MORE OF THOSE SOLVENTS LISTED IN F001, F002, F004, AND F005; AND STILL BOTTOMS FROM THE RECOVERY OF THESE SPENT SOLVENTS AND SPENT SOLVENT MIXTURES.

Historical Generators:

Date form received by agency: 02/28/2006  
Site name: KAISER PERMANENTE SAN RAFAEL  
Classification: Large Quantity Generator

- . Waste code: 134
- . Waste name: 134
- . Waste code: 141
- . Waste name: 141
- . Waste code: 181
- . Waste name: 181
- . Waste code: 213
- . Waste name: 213
- . Waste code: 261
- . Waste name: 261
- . Waste code: 343
- . Waste name: 343
- . Waste code: 352
- . Waste name: 352
- . Waste code: 512
- . Waste name: 512
- . Waste code: 541
- . Waste name: 541
- . Waste code: 551
- . Waste name: 551
- . Waste code: D001
- . Waste name: IGNITABLE WASTE

Map ID  
Direction  
Distance  
Elevation

MAP FINDINGS

Site

Database(s)

EDR ID Number  
EPA ID Number

**KAISER PERMANENTE MEDICAL CENTER (Continued)**

**1000380355**

- . Waste code: D002
- . Waste name: CORROSIVE WASTE
  
- . Waste code: D008
- . Waste name: LEAD
  
- . Waste code: D011
- . Waste name: SILVER
  
- . Waste code: D018
- . Waste name: BENZENE
  
- . Waste code: D035
- . Waste name: METHYL ETHYL KETONE
  
- . Waste code: F003
- . Waste name: THE FOLLOWING SPENT NONHALOGENATED SOLVENTS: XYLENE, ACETONE, ETHYL ACETATE, ETHYL BENZENE, ETHYL ETHER, METHYL ISOBUTYL KETONE, N-BUTYL ALCOHOL, CYCLOHEXANONE, AND METHANOL; ALL SPENT SOLVENT MIXTURES/BLENDS CONTAINING, BEFORE USE, ONLY THE ABOVE SPENT NONHALOGENATED SOLVENTS; AND ALL SPENT SOLVENT MIXTURES/BLENDS CONTAINING, BEFORE USE, ONE OR MORE OF THE ABOVE NONHALOGENATED SOLVENTS, AND A TOTAL OF TEN PERCENT OR MORE (BY VOLUME) OF ONE OR MORE OF THOSE SOLVENTS LISTED IN F001, F002, F004, AND F005; AND STILL BOTTOMS FROM THE RECOVERY OF THESE SPENT SOLVENTS AND SPENT SOLVENT MIXTURES.
  
- Date form received by agency: 03/30/2004
- Site name: KAISER PERMANENTE MEDICAL CENTER
- Classification: Large Quantity Generator
  
- . Waste code: D001
- . Waste name: IGNITABLE WASTE
  
- . Waste code: D002
- . Waste name: CORROSIVE WASTE
  
- . Waste code: D011
- . Waste name: SILVER
  
- . Waste code: F003
- . Waste name: THE FOLLOWING SPENT NONHALOGENATED SOLVENTS: XYLENE, ACETONE, ETHYL ACETATE, ETHYL BENZENE, ETHYL ETHER, METHYL ISOBUTYL KETONE, N-BUTYL ALCOHOL, CYCLOHEXANONE, AND METHANOL; ALL SPENT SOLVENT MIXTURES/BLENDS CONTAINING, BEFORE USE, ONLY THE ABOVE SPENT NONHALOGENATED SOLVENTS; AND ALL SPENT SOLVENT MIXTURES/BLENDS CONTAINING, BEFORE USE, ONE OR MORE OF THE ABOVE NONHALOGENATED SOLVENTS, AND A TOTAL OF TEN PERCENT OR MORE (BY VOLUME) OF ONE OR MORE OF THOSE SOLVENTS LISTED IN F001, F002, F004, AND F005; AND STILL BOTTOMS FROM THE RECOVERY OF THESE SPENT SOLVENTS AND SPENT SOLVENT MIXTURES.
  
- . Waste code: U122
- . Waste name: FORMALDEHYDE
  
- . Waste code: U188
- . Waste name: PHENOL

Map ID  
Direction  
Distance  
Elevation

MAP FINDINGS

Site

Database(s)

EDR ID Number  
EPA ID Number

**KAISER PERMANENTE MEDICAL CENTER (Continued)**

**1000380355**

Date form received by agency: 02/25/2002

Site name: KAISER PERMANENTE MEDICAL CENTER

Classification: Large Quantity Generator

. Waste code: D001

. Waste name: IGNITABLE WASTE

. Waste code: D002

. Waste name: CORROSIVE WASTE

. Waste code: D006

. Waste name: CADMIUM

. Waste code: D008

. Waste name: LEAD

. Waste code: D009

. Waste name: MERCURY

. Waste code: D011

. Waste name: SILVER

. Waste code: D035

. Waste name: METHYL ETHYL KETONE

. Waste code: F003

. Waste name: THE FOLLOWING SPENT NONHALOGENATED SOLVENTS: XYLENE, ACETONE, ETHYL ACETATE, ETHYL BENZENE, ETHYL ETHER, METHYL ISOBUTYL KETONE, N-BUTYL ALCOHOL, CYCLOHEXANONE, AND METHANOL; ALL SPENT SOLVENT MIXTURES/BLENDS CONTAINING, BEFORE USE, ONLY THE ABOVE SPENT NONHALOGENATED SOLVENTS; AND ALL SPENT SOLVENT MIXTURES/BLENDS CONTAINING, BEFORE USE, ONE OR MORE OF THE ABOVE NONHALOGENATED SOLVENTS, AND A TOTAL OF TEN PERCENT OR MORE (BY VOLUME) OF ONE OR MORE OF THOSE SOLVENTS LISTED IN F001, F002, F004, AND F005; AND STILL BOTTOMS FROM THE RECOVERY OF THESE SPENT SOLVENTS AND SPENT SOLVENT MIXTURES.

. Waste code: U010

. Waste name: AZIRINO [2',3':3,4]PYRROLO[1,2-A]INDOLE-4,7-DIONE, 6-AMINO-8-[[[(AMINOCARBONYL)OXY]METHYL]-1,1A,2,8,8A,8B-HEXAHYDRO-8A-MET OXY-5-METHYL-, [1AS-(1AALPHA, 8BETA, 8AALPHA, 8BALPHA)]- (OR) MITOMYCIN C

. Waste code: U035

. Waste name: BENZENEBUTANOIC ACID, 4-[BIS(2-CHLOROETHYL)AMINO]- (OR) CHLORAMBUCIL

. Waste code: U058

. Waste name: 2H-1,3,2-OXAZAPHOSPHORIN-2-AMINE, N,N-BIS(2-CHLOROETHYL)TETRAHYDRO-, 2-OXIDE (OR) CYCLOPHOSPHAMIDE

. Waste code: U059

. Waste name: 5,12-NAPHTHACENEDIONE, 8-ACETYL-10-[(3-AMINO-2,3,6-TRIDEOXY)-ALPHA-L-LYXO-HEXOPYRANOSYL]OXY]-,8,9,10-TETRAHYDRO-6,8,11-TRIHYDROXY-1-METHOXY-, (8S-CIS)- (OR) DAUNOMYCIN

. Waste code: U150



Map ID  
Direction  
Distance  
Elevation

MAP FINDINGS

Site

Database(s)

EDR ID Number  
EPA ID Number

**KAISER PERMANENTE MEDICAL CENTER (Continued)**

**1000380355**

- . Waste name: L-PHENYLALANINE, 4-[BIS(2-CHLOROETHYL)AMINO]- (OR) MELPHALAN
- . Waste code: U206
- . Waste name: D-GLUCOSE, 2-DEOXY-2-[[[(METHYLNITROSOAMINO)-CARBONYL]AMINO]- (OR) GLUCOPYRANOSE, 2-DEOXY-2-(3-METHYL-3-NITROSOUREIDO)-,D- (OR) STREPTOZOTOCIN
- . Waste code: U237
- . Waste name: 2,4-(1H,3H)-PYRIMIDINEDIONE, 5-[BIS(2-CHLOROETHYL)AMINO]- (OR) URACIL MUSTARD

Date form received by agency: 10/12/2000  
Site name: KAISER PERMANENTE MED CENTER  
Classification: Large Quantity Generator

Date form received by agency: 09/01/1996  
Site name: KAISER PERMANENTE  
Classification: Large Quantity Generator

Date form received by agency: 03/28/1996  
Site name: KAISER PERMANENTE MEDICAL CENTER  
Classification: Large Quantity Generator

Date form received by agency: 02/14/1996  
Site name: KAISER PERMANENTE  
Classification: Large Quantity Generator

Date form received by agency: 04/29/1994  
Site name: KAISER PERMANENTE  
Classification: Large Quantity Generator

Date form received by agency: 04/06/1992  
Site name: KAISER PERMANENTE  
Classification: Large Quantity Generator

Facility Has Received Notices of Violations:

Regulation violated: Not reported  
Area of violation: Generators - General  
Date violation determined: 12/12/2003  
Date achieved compliance: 12/12/2003  
Violation lead agency: State  
Enforcement action: WRITTEN INFORMAL  
Enforcement action date: 12/12/2003  
Enf. disposition status: Not reported  
Enf. disp. status date: Not reported  
Enforcement lead agency: State  
Proposed penalty amount: Not reported  
Final penalty amount: Not reported  
Paid penalty amount: Not reported

Evaluation Action Summary:

Evaluation date: 12/12/2003  
Evaluation: COMPLIANCE EVALUATION INSPECTION ON-SITE  
Area of violation: Generators - General  
Date achieved compliance: 12/12/2003  
Evaluation lead agency: State Contractor/Grantee

Map ID  
Direction  
Distance  
Elevation

MAP FINDINGS

Site

Database(s)

EDR ID Number  
EPA ID Number

**KAISER PERMANENTE MEDICAL CENTER (Continued)**

**1000380355**

Evaluation date: 06/27/2002  
Evaluation: COMPLIANCE EVALUATION INSPECTION ON-SITE  
Area of violation: Not reported  
Date achieved compliance: Not reported  
Evaluation lead agency: State

Evaluation date: 04/02/2002  
Evaluation: COMPLIANCE EVALUATION INSPECTION ON-SITE  
Area of violation: Not reported  
Date achieved compliance: Not reported  
Evaluation lead agency: State Contractor/Grantee

**LUST REG 2:**

Region: 2  
Facility Id: 21-0199  
Facility Status: Case Closed  
Case Number: 82  
How Discovered: Subsurface Monitoring  
Leak Cause: UNK  
Leak Source: UNK  
Date Leak Confirmed: 1/5/1995  
Oversight Program: LUST  
Prelim. Site Assessment Workplan Submitted: Not reported  
Preliminary Site Assessment Began: Not reported  
Pollution Characterization Began: Not reported  
Pollution Remediation Plan Submitted: Not reported  
Date Remediation Action Underway: Not reported  
Date Post Remedial Action Monitoring Began: Not reported

**UST:**

Facility ID: 300181  
Permitting Agency: SAN RAFAEL, CITY OF  
Latitude: 38.005314  
Longitude: -122.553939

**MARIN CO. UST:**

Facility Id: 30-0181  
  
Tank Number: 000001  
Tank Status: Change of Information  
Tank Contents: Diesel  
Tank Use: Other generator fuel  
Certificate Number: 05376  
Last Inspected: 12/12/2008  
Program: Not reported  
Location: Not reported  
Pulled Date: Not reported  
Reason: Not reported

Tank Number: 000002  
Tank Status: Change of Information  
Tank Contents: Diesel  
Tank Use: Other generator fuel  
Certificate Number: 05376  
Last Inspected: 12/12/2008  
Program: Not reported

Map ID  
Direction  
Distance  
Elevation

MAP FINDINGS

Site

Database(s)

EDR ID Number  
EPA ID Number

**KAISER PERMANENTE MEDICAL CENTER (Continued)**

**1000380355**

Location: Not reported  
Pulled Date: Not reported  
Reason: Not reported

Tank Number: 000003  
Tank Status: UST Removal  
Tank Contents: Not reported  
Tank Use: Motor vehicle fueling  
Certificate Number: 05376  
Last Inspected: 12/12/2008  
Program: Not reported  
Location: Not reported  
Pulled Date: Not reported  
Reason: Not reported

Tank Number: 000004  
Tank Status: UST Removal  
Tank Contents: Not reported  
Tank Use: Hazardous waste (includes used oil)  
Certificate Number: 05376  
Last Inspected: 12/12/2008  
Program: Not reported  
Location: Not reported  
Pulled Date: Not reported  
Reason: Not reported

Tank Number: 000005  
Tank Status: Change of Information  
Tank Contents: Diesel  
Tank Use: Emergency generator fuel  
Certificate Number: 05376  
Last Inspected: 12/12/2008  
Program: Not reported  
Location: Not reported  
Pulled Date: Not reported  
Reason: Not reported

**SWEEPS UST:**

Status: Active  
Comp Number: 10182  
Number: 1  
Board Of Equalization: Not reported  
Referral Date: 06-20-91  
Action Date: 06-20-91  
Created Date: 12-31-88  
Owner Tank Id: B-1  
SWRCB Tank Id: 21-028-010182-000001  
Tank Status: A  
Capacity: 1500  
Active Date: 06-20-91  
Tank Use: M.V. FUEL  
STG: P  
Content: DIESEL  
Number Of Tanks: 3

Map ID  
Direction  
Distance  
Elevation

MAP FINDINGS

Site

Database(s)

EDR ID Number  
EPA ID Number

**KAISER PERMANENTE MEDICAL CENTER (Continued)**

**1000380355**

Status: Active  
Comp Number: 10182  
Number: 1  
Board Of Equalization: Not reported  
Referral Date: 06-20-91  
Action Date: 06-20-91  
Created Date: 12-31-88  
Owner Tank Id: B-1  
SWRCB Tank Id: 21-028-010182-000002  
Tank Status: A  
Capacity: 7637  
Active Date: 06-20-91  
Tank Use: M.V. FUEL  
STG: P  
Content: DIESEL  
Number Of Tanks: Not reported

Status: Active  
Comp Number: 10182  
Number: 1  
Board Of Equalization: Not reported  
Referral Date: 06-20-91  
Action Date: 06-20-91  
Created Date: 12-31-88  
Owner Tank Id: B-2  
SWRCB Tank Id: 21-028-010182-000003  
Tank Status: A  
Capacity: 7637  
Active Date: 06-20-91  
Tank Use: M.V. FUEL  
STG: P  
Content: DIESEL  
Number Of Tanks: Not reported

**HIST UST:**

File Number: 0002927D  
URL: <http://geotracker.waterboards.ca.gov/ustpdfs/pdf/0002927D.pdf>  
Region: STATE  
Facility ID: 00000010182  
Facility Type: Other  
Other Type: MEDICAL CENTER  
Contact Name: Not reported  
Telephone: 4154992000  
Owner Name: KAISER FOUNDATION HOSPITAL  
Owner Address: 1924 BROADWAY  
Owner City,St,Zip: OAKLAND, CA 94612  
Total Tanks: 0003

Tank Num: 001  
Container Num: B-1  
Year Installed: 1975  
Tank Capacity: 00007637  
Tank Used for: PRODUCT  
Type of Fuel: DIESEL  
Container Construction Thickness: Not reported  
Leak Detection: Stock Inventor

Map ID  
Direction  
Distance  
Elevation

MAP FINDINGS

Site

Database(s)

EDR ID Number  
EPA ID Number

**KAISER PERMANENTE MEDICAL CENTER (Continued)**

**1000380355**

Tank Num: 002  
Container Num: B-2  
Year Installed: 1975  
Tank Capacity: 00007637  
Tank Used for: PRODUCT  
Type of Fuel: DIESEL  
Container Construction Thickness: Not reported  
Leak Detection: Stock Inventor

Tank Num: 003  
Container Num: E-1  
Year Installed: 1975  
Tank Capacity: 00007637  
Tank Used for: PRODUCT  
Type of Fuel: DIESEL  
Container Construction Thickness: Not reported  
Leak Detection: Stock Inventor

[Click here for Geo Tracker PDF:](#)

**CA FID UST:**

Facility ID: 21001773  
Regulated By: UTNKA  
Regulated ID: 00010182  
Cortese Code: Not reported  
SIC Code: Not reported  
Facility Phone: 4154992130  
Mail To: Not reported  
Mailing Address: 99 MONTICELLO RD  
Mailing Address 2: Not reported  
Mailing City,St,Zip: SAN RAFAEL 94903  
Contact: Not reported  
Contact Phone: Not reported  
DUNs Number: Not reported  
NPDES Number: Not reported  
EPA ID: Not reported  
Comments: Not reported  
Status: Active

**FINDS:**

Registry ID: 110000783929

**Environmental Interest/Information System**

California Hazardous Waste Tracking System - Datamart (HWTS-DATAMART) provides California with information on hazardous waste shipments for generators, transporters, and treatment, storage, and disposal facilities.

RCRAInfo is a national information system that supports the Resource Conservation and Recovery Act (RCRA) program through the tracking of events and activities related to facilities that generate, transport, and treat, store, or dispose of hazardous waste. RCRAInfo allows RCRA program staff to track the notification, permit, compliance, and corrective action activities required under RCRA.

Map ID  
Direction  
Distance  
Elevation

MAP FINDINGS

Site

Database(s)

EDR ID Number  
EPA ID Number

**KAISER PERMANENTE MEDICAL CENTER (Continued)**

**1000380355**

HAZARDOUS AIR POLLUTANT MAJOR  
HAZARDOUS WASTE BIENNIAL REPORTER  
STATE MASTER

ECHO:

Envid: 1000380355  
Registry ID: 110000783929  
DFR URL: [http://echo.epa.gov/detailed\\_facility\\_report?fid=110000783929](http://echo.epa.gov/detailed_facility_report?fid=110000783929)

83  
NNE  
1/4-1/2  
0.489 mi.  
2581 ft.

**TESTA PLUMBING**  
**4244 REDWOOD**  
**SAN RAFAEL, CA 94903**

**LUST** **S104162588**  
**HIST CORTESE** **N/A**

**Relative:**  
**Lower**

LUST:

**Actual:**  
**22 ft.**

Region: STATE  
Global Id: T0604100294  
Latitude: 38.012945  
Longitude: -122.541148  
Case Type: LUST Cleanup Site  
Status: Completed - Case Closed  
Status Date: 10/18/1996  
Lead Agency: SAN FRANCISCO BAY RWQCB (REGION 2)  
Case Worker: JMJ  
Local Agency: Not reported  
RB Case Number: 21-0312  
LOC Case Number: Not reported  
File Location: Not reported  
Potential Media Affect: Other Groundwater (uses other than drinking water)  
Potential Contaminants of Concern: Gasoline  
Site History: Not reported

Click here to access the California GeoTracker records for this facility:

Contact:

Global Id: T0604100294  
Contact Type: Regional Board Caseworker  
Contact Name: JOHN JANG  
Organization Name: SAN FRANCISCO BAY RWQCB (REGION 2)  
Address: 1515 CLAY STREET, SUITE 1400  
City: OAKLAND  
Email: [jjang@waterboards.ca.gov](mailto:jjang@waterboards.ca.gov)  
Phone Number: Not reported

Global Id: T0604100294  
Contact Type: Local Agency Caseworker  
Contact Name: BRADLEY R. MARK  
Organization Name: SAN RAFAEL, CITY OF  
Address: 1039 C STREET  
City: SAN RAFAEL  
Email: [brad.mark@ci.san-rafael.ca.us](mailto:brad.mark@ci.san-rafael.ca.us)  
Phone Number: Not reported

Map ID  
Direction  
Distance  
Elevation

MAP FINDINGS

Site

Database(s)

EDR ID Number  
EPA ID Number

**TESTA PLUMBING (Continued)**

**S104162588**

Status History:

Global Id: T0604100294  
Status: Completed - Case Closed  
Status Date: 10/18/1996

Global Id: T0604100294  
Status: Open - Case Begin Date  
Status Date: 09/26/1995

Regulatory Activities:

Global Id: T0604100294  
Action Type: REMEDIATION  
Date: 03/01/2002  
Action: Not reported

Global Id: T0604100294  
Action Type: Other  
Date: 09/26/1995  
Action: Leak Stopped

Global Id: T0604100294  
Action Type: Other  
Date: 09/26/1995  
Action: Leak Discovery

Global Id: T0604100294  
Action Type: Other  
Date: 09/26/1995  
Action: Leak Reported

LUST REG 2:

Region: 2  
Facility Id: 21-0312  
Facility Status: Case Closed  
Case Number: 21-0312  
How Discovered: Tank Closure  
Leak Cause: UNK  
Leak Source: UNK  
Date Leak Confirmed: Not reported  
Oversight Program: LUST  
Prelim. Site Assesment Wokplan Submitted: Not reported  
Preliminary Site Assesment Began: Not reported  
Pollution Characterization Began: Not reported  
Pollution Remediation Plan Submitted: Not reported  
Date Remediation Action Underway: Not reported  
Date Post Remedial Action Monitoring Began: Not reported

HIST CORTESE:

Region: CORTESE  
Facility County Code: 21  
Reg By: LTNKA  
Reg Id: 21-0312

Map ID  
 Direction  
 Distance  
 Elevation

MAP FINDINGS

Site

Database(s)

EDR ID Number  
 EPA ID Number

**M84**      **FAIRCHILD SEMICONDUCTOR CORP**  
**NNE**      **4300 REDWOOD HWY**  
**1/2-1**     **SAN RAFAEL, CA 94903**  
**0.572 mi.**  
**3022 ft.**    **Site 1 of 2 in cluster M**

**ENVIROSTOR**    **S101481138**  
**SLIC**            **N/A**  
**HIST UST**  
**DEED**  
**Cortese**  
**ENF**  
**HIST CORTESE**

**Relative:**  
**Lower**

**Actual:**  
**24 ft.**

**ENVIROSTOR:**  
 Facility ID: 80001607  
 Status: Refer: RWQCB  
 Status Date: 05/10/2011  
 Site Code: 600236  
 Site Type: Corrective Action  
 Site Type Detailed: Corrective Action  
 Acres: 10  
 NPL: NO  
 Regulatory Agencies: RWQCB 2 - San Francisco Bay  
 Lead Agency: RWQCB 2 - San Francisco Bay  
 Program Manager: Not reported  
 Supervisor: Denise Tsuji  
 Division Branch: Cleanup Berkeley  
 Assembly: 10  
 Senate: 02  
 Special Program: Not reported  
 Restricted Use: NO  
 Site Mgmt Req: NONE SPECIFIED  
 Funding: Not reported  
 Latitude: 38.01407  
 Longitude: -122.5407  
 APN: 15551024  
 Past Use: MANUFACTURING - ELECTRONIC  
 Potential COC: Tetrachloroethylene (PCE 1,1,1-Trichloroethane (TCA  
 Trichloroethylene (TCE Vinyl chloride Chloroform 1,1-Dichloroethylene  
 1,2-Dichloroethylene (cis 1,2-Dichloroethylene (trans Xylenes  
 Confirmed COC: Tetrachloroethylene (PCE 1,1,1-Trichloroethane (TCA  
 1,2-Dichloroethylene (cis 1,2-Dichloroethylene (trans Xylenes  
 Trichloroethylene (TCE Chloroform 1,1-Dichloroethylene Vinyl chloride  
 Potential Description: **AQUI, CSS, SOIL**  
 Alias Name: Diamond ShamRock Corp.  
 Alias Type: Alternate Name  
 Alias Name: 15551024  
 Alias Type: APN  
 Alias Name: CAD009144619  
 Alias Type: EPA Identification Number  
 Alias Name: 110000609333  
 Alias Type: EPA (FRS #)  
 Alias Name: SL20232850  
 Alias Type: GeoTracker Global ID  
 Alias Name: 600236  
 Alias Type: Project Code (Site Code)  
 Alias Name: 80001607  
 Alias Type: Envirostor ID Number

**Completed Info:**  
 Completed Area Name: PROJECT WIDE  
 Completed Sub Area Name: Not reported  
 Completed Document Type: RCRA Facility Assessment Report  
 Completed Date: 04/23/1997  
 Comments: RCRA Facility Assessment Completed 4/30/1997



Map ID  
Direction  
Distance  
Elevation

MAP FINDINGS

Site

Database(s)

EDR ID Number  
EPA ID Number

**FAIRCHILD SEMICONDUCTOR CORP (Continued)**

**S101481138**

Completed Area Name: PROJECT WIDE  
Completed Sub Area Name: Not reported  
Completed Document Type: Correspondence  
Completed Date: 08/13/2001  
Comments: Received.

Completed Area Name: PROJECT WIDE  
Completed Sub Area Name: Not reported  
Completed Document Type: Corrective Action Completion Determination  
Completed Date: 08/11/1988  
Comments: Received.

Completed Area Name: PROJECT WIDE  
Completed Sub Area Name: Not reported  
Completed Document Type: Correspondence  
Completed Date: 08/12/2001  
Comments: Send.

Completed Area Name: PROJECT WIDE  
Completed Sub Area Name: Not reported  
Completed Document Type: Letter - Notice  
Completed Date: 04/16/2001  
Comments: Received.

Completed Area Name: PROJECT WIDE  
Completed Sub Area Name: Not reported  
Completed Document Type: Preliminary Assessment Report  
Completed Date: 06/01/1990  
Comments: Not reported

Completed Area Name: PROJECT WIDE  
Completed Sub Area Name: Not reported  
Completed Document Type: Technical Report  
Completed Date: 07/17/1984  
Comments: Received.

Future Area Name: Not reported  
Future Sub Area Name: Not reported  
Future Document Type: Not reported  
Future Due Date: Not reported  
Schedule Area Name: Not reported  
Schedule Sub Area Name: Not reported  
Schedule Document Type: Not reported  
Schedule Due Date: Not reported  
Schedule Revised Date: Not reported

Facility ID: 21360001  
Status: Refer: RWQCB  
Status Date: 11/09/1989  
Site Code: Not reported  
Site Type: Historical  
Site Type Detailed: \* Historical  
Acres: Not reported  
NPL: NO  
Regulatory Agencies: NONE SPECIFIED  
Lead Agency: NONE SPECIFIED  
Program Manager: Not reported

Map ID  
Direction  
Distance  
Elevation

MAP FINDINGS

Site

Database(s)

EDR ID Number  
EPA ID Number

**FAIRCHILD SEMICONDUCTOR CORP (Continued)**

**S101481138**

Supervisor: Referred - Not Assigned  
Division Branch: Cleanup Berkeley  
Assembly: 10  
Senate: 02  
Special Program: \* Rural County Survey Program  
Restricted Use: NO  
Site Mgmt Req: NONE SPECIFIED  
Funding: Not reported  
Latitude: 38.01406  
Longitude: -122.5407  
APN: 15551024  
Past Use: NONE SPECIFIED  
Potential COC: NONE SPECIFIED  
Confirmed COC: NONE SPECIFIED  
Potential Description: NONE SPECIFIED  
Alias Name: 15551024  
Alias Type: APN  
Alias Name: 21360001  
Alias Type: Envirostor ID Number

Completed Info:

Completed Area Name: PROJECT WIDE  
Completed Sub Area Name: Not reported  
Completed Document Type: \* Discovery  
Completed Date: 02/01/1987  
Comments: FACILITY IDENTIFIED RWQCB FILE: 5/7/82 LETTER - GROUNDWATER  
CONTAMINATION / WASTE PLUME ON SITE

Completed Area Name: PROJECT WIDE  
Completed Sub Area Name: Not reported  
Completed Document Type: Site Screening  
Completed Date: 12/15/1989  
Comments: SITE SCREENING DONE ACTION STATUS RATIONALE: SITE IS PENDING RWQCB  
ACTION RELATIVE TO THE WASTE PLUME IDENTIFIED ON SITE.

Future Area Name: Not reported  
Future Sub Area Name: Not reported  
Future Document Type: Not reported  
Future Due Date: Not reported  
Schedule Area Name: Not reported  
Schedule Sub Area Name: Not reported  
Schedule Document Type: Not reported  
Schedule Due Date: Not reported  
Schedule Revised Date: Not reported

SLIC:

Region: STATE  
**Facility Status: Open - Verification Monitoring**  
Status Date: 03/01/2005  
Global Id: SL20232850  
Lead Agency: SAN FRANCISCO BAY RWQCB (REGION 2)  
Lead Agency Case Number: Not reported  
Latitude: 38.0147441527282  
Longitude: -122.539744377136  
Case Type: Cleanup Program Site  
Case Worker: JMJ  
Local Agency: Not reported

Map ID  
Direction  
Distance  
Elevation

MAP FINDINGS

Site

Database(s)

EDR ID Number  
EPA ID Number

**FAIRCHILD SEMICONDUCTOR CORP (Continued)**

**S101481138**

RB Case Number: 21S0001  
File Location: Regional Board  
Potential Media Affected: Other Groundwater (uses other than drinking water), Soil, Soil Vapor, Surface water  
Potential Contaminants of Concern: Not reported  
Site History: In 1960, Fairchild Semiconductor Corporation (Fairchild) constructed a semiconductor manufacturing facility at the Site. Fairchild occupied the property until 1988 when manufacturing operations at the Site were discontinued. In 1995, the facility was demolished and the Site remained unoccupied until 2004. In 2001, 4300 Redwood Road Venture, LLC (Redwood Venture) purchased the property. Redwood Venture began construction of new commercial buildings at the Site in 2003 and completed the redevelopment in 2005. The Site currently contains 16 commercial buildings for offices and warehouses. In 1982, Fairchild began soil and groundwater investigations at the Site and discovered that soil and groundwater at the Site were impacted by volatile organic compounds (VOCs). The primary VOCs found were trichloroethene, 1,2-dichloroethene, and vinyl chloride. In 1984, an underground slurry wall was constructed around the perimeter of the Site to contain the groundwater. Approximately 1,500 cubic yards of soil were excavated from the Site. In 1985, a groundwater extraction and treatment system (GWETS) was installed. In 1989, two groundwater extraction trenches and a new treatment system consisting of six granular activated carbon (GAC) vessels were installed. The new GWETS was put into operation in 1989 and has been in operation since then. A final remedial action plan (FRAP) for the Site was submitted to the Water Board in 2000. The Water Board approved the FRAP and issued Final Site Cleanup Requirements Order 00-122 in November 2000. Implementation of the final cleanup plan commenced in 2001 and was completed in March 2005 when the redevelopment of the Site was completed. Additional remedial measures that were implemented included shallow soil excavation and removal to a landfill, installation of drainage layers, installation of vapor barriers beneath all buildings, institutional control of property use (including land use restriction), installation of a sub-slab depressurization system and soil venting pipelines. Groundwater and air quality at the Site are monitored regularly. Based on these monitoring data, the Site cleanup programs are performing as designed. Human health and nearby Gallinas Creek the Site are not at risk.

Click here to access the California GeoTracker records for this facility:

**HIST UST:**

File Number: 00029207  
URL: <http://geotracker.waterboards.ca.gov/ustpdfs/pdf/00029207.pdf>  
Region: Not reported  
Facility ID: Not reported  
Facility Type: Not reported  
Other Type: Not reported  
Contact Name: Not reported  
Telephone: Not reported  
Owner Name: Not reported  
Owner Address: Not reported  
Owner City,St,Zip: Not reported  
Total Tanks: Not reported

Map ID  
Direction  
Distance  
Elevation

MAP FINDINGS

Site

Database(s)

EDR ID Number  
EPA ID Number

**FAIRCHILD SEMICONDUCTOR CORP (Continued)**

**S101481138**

Tank Num: Not reported  
Container Num: Not reported  
Year Installed: Not reported  
Tank Capacity: Not reported  
Tank Used for: Not reported  
Type of Fuel: Not reported  
Container Construction Thickness: Not reported  
Leak Detection: Not reported

[Click here for Geo Tracker PDF:](#)

**DEED:**

Envirostor ID: SL20232850  
Area: Not reported  
Sub Area: Not reported  
Site Type: SLIC  
Status: OPEN - VERIFICATION MONITORING  
Agency: SWRCB  
Covenant Uploaded: Y  
Deed Date(s): 07/10/2001

**CORTESE:**

Region: CORTESE  
Envirostor Id: Not reported  
Site/Facility Type: Not reported  
Cleanup Status: Not reported  
Status Date: Not reported  
Site Code: Not reported  
Latitude: Not reported  
Longitude: Not reported  
Owner: Not reported  
Enf Type: Not reported  
Swat R: Not reported  
Flag: CORTESE  
Order No: Not reported  
Waste Discharge System No: Not reported  
Effective Date: Not reported  
Region 2: 2  
WID Id: 2 215121N01  
Solid Waste Id No: Not reported  
Waste Management Uit Name: Not reported

Region: CORTESE  
Envirostor Id: Not reported  
Site/Facility Type: Not reported  
Cleanup Status: Not reported  
Status Date: Not reported  
Site Code: Not reported  
Latitude: Not reported  
Longitude: Not reported  
Owner: Not reported  
Enf Type: Not reported  
Swat R: Not reported  
Flag: CORTESE  
Order No: Not reported  
Waste Discharge System No: Not reported

Map ID  
Direction  
Distance  
Elevation

MAP FINDINGS

Site

Database(s)

EDR ID Number  
EPA ID Number

**FAIRCHILD SEMICONDUCTOR CORP (Continued)**

**S101481138**

Effective Date:	Not reported
Region 2:	2
WID Id:	2 215121N01
Solid Waste Id No:	Not reported
Waste Management Uit Name:	Not reported
ENF:	
Region:	2
Facility Id:	225646
Agency Name:	RMT Inc
Place Type:	Facility
Place Subtype:	Not reported
Facility Type:	All other facilities
Agency Type:	Privately-Owned Business
# Of Agencies:	1
Place Latitude:	Not reported
Place Longitude:	Not reported
SIC Code 1:	Not reported
SIC Desc 1:	Not reported
SIC Code 2:	Not reported
SIC Desc 2:	Not reported
SIC Code 3:	Not reported
SIC Desc 3:	Not reported
NAICS Code 1:	Not reported
NAICS Desc 1:	Not reported
NAICS Code 2:	Not reported
NAICS Desc 2:	Not reported
NAICS Code 3:	Not reported
NAICS Desc 3:	Not reported
# Of Places:	1
Source Of Facility:	Reg Meas
Design Flow:	Not reported
Threat To Water Quality:	Not reported
Complexity:	Not reported
Pretreatment:	Not reported
Facility Waste Type:	Not reported
Facility Waste Type 2:	Not reported
Facility Waste Type 3:	Not reported
Facility Waste Type 4:	Not reported
Program:	UST
Program Category1:	TANKS
Program Category2:	TANKS
# Of Programs:	1
WDID:	2 21S0001
Reg Measure Id:	169414
Reg Measure Type:	Unregulated
Region:	2
Order #:	Not reported
Npdes# CA#:	Not reported
Major-Minor:	Not reported
Npdes Type:	Not reported
Reclamation:	Not reported
Dredge Fill Fee:	Not reported
301H:	Not reported
Application Fee Amt Received:	Not reported
Status:	Never Active
Status Date:	02/20/2013

Map ID  
Direction  
Distance  
Elevation

MAP FINDINGS

Site

Database(s)

EDR ID Number  
EPA ID Number

**FAIRCHILD SEMICONDUCTOR CORP (Continued)**

**S101481138**

Effective Date:	Not reported
Expiration/Review Date:	Not reported
Termination Date:	Not reported
WDR Review - Amend:	Not reported
WDR Review - Revise/Renew:	Not reported
WDR Review - Rescind:	Not reported
WDR Review - No Action Required:	Not reported
WDR Review - Pending:	Not reported
WDR Review - Planned:	Not reported
Status Enrollee:	N
Individual/General:	I
Fee Code:	Not reported
Direction/Voice:	Passive
Enforcement Id(EID):	238104
Region:	2
Order / Resolution Number:	UNKNOWN
Enforcement Action Type:	13267 Letter
Effective Date:	08/06/2001
Adoption/Issuance Date:	Not reported
Achieve Date:	9/7/2001
Termination Date:	Not reported
ACL Issuance Date:	Not reported
EPL Issuance Date:	Not reported
Status:	Historical
Title:	Enforcement - 2 21S0001
Description:	Time Extension for Payment
Program:	UST
Latest Milestone Completion Date:	9/7/2001
# Of Programs1:	1
Total Assessment Amount:	0
Initial Assessed Amount:	0
Liability \$ Amount:	0
Project \$ Amount:	0
Liability \$ Paid:	0
Project \$ Completed:	0
Total \$ Paid/Completed Amount:	0
Region:	2
Facility Id:	225646
Agency Name:	RMT Inc
Place Type:	Facility
Place Subtype:	Not reported
Facility Type:	All other facilities
Agency Type:	Privately-Owned Business
# Of Agencies:	1
Place Latitude:	Not reported
Place Longitude:	Not reported
SIC Code 1:	Not reported
SIC Desc 1:	Not reported
SIC Code 2:	Not reported
SIC Desc 2:	Not reported
SIC Code 3:	Not reported
SIC Desc 3:	Not reported
NAICS Code 1:	Not reported
NAICS Desc 1:	Not reported
NAICS Code 2:	Not reported
NAICS Desc 2:	Not reported

Map ID  
Direction  
Distance  
Elevation

MAP FINDINGS

Site

Database(s)

EDR ID Number  
EPA ID Number

**FAIRCHILD SEMICONDUCTOR CORP (Continued)**

**S101481138**

NAICS Code 3:	Not reported
NAICS Desc 3:	Not reported
# Of Places:	1
Source Of Facility:	Reg Meas
Design Flow:	Not reported
Threat To Water Quality:	Not reported
Complexity:	Not reported
Pretreatment:	Not reported
Facility Waste Type:	Not reported
Facility Waste Type 2:	Not reported
Facility Waste Type 3:	Not reported
Facility Waste Type 4:	Not reported
Program:	UST
Program Category1:	TANKS
Program Category2:	TANKS
# Of Programs:	1
WDID:	2 21S0001
Reg Measure Id:	169414
Reg Measure Type:	Unregulated
Region:	2
Order #:	Not reported
Npdes# CA#:	Not reported
Major-Minor:	Not reported
Npdes Type:	Not reported
Reclamation:	Not reported
Dredge Fill Fee:	Not reported
301H:	Not reported
Application Fee Amt Received:	Not reported
Status:	Never Active
Status Date:	02/20/2013
Effective Date:	Not reported
Expiration/Review Date:	Not reported
Termination Date:	Not reported
WDR Review - Amend:	Not reported
WDR Review - Revise/Renew:	Not reported
WDR Review - Rescind:	Not reported
WDR Review - No Action Required:	Not reported
WDR Review - Pending:	Not reported
WDR Review - Planned:	Not reported
Status Enrollee:	N
Individual/General:	I
Fee Code:	Not reported
Direction/Voice:	Passive
Enforcement Id(EID):	237068
Region:	2
Order / Resolution Number:	UNKNOWN
Enforcement Action Type:	13267 Letter
Effective Date:	06/05/2000
Adoption/Issuance Date:	Not reported
Achieve Date:	Not reported
Termination Date:	Not reported
ACL Issuance Date:	Not reported
EPL Issuance Date:	Not reported
Status:	Historical
Title:	Enforcement - 2 21S0001
Description:	Not reported
Program:	UST

Map ID  
Direction  
Distance  
Elevation

MAP FINDINGS

Site

Database(s)

EDR ID Number  
EPA ID Number

**FAIRCHILD SEMICONDUCTOR CORP (Continued)**

**S101481138**

Latest Milestone Completion Date:	Not reported
# Of Programs1:	1
Total Assessment Amount:	0
Initial Assessed Amount:	0
Liability \$ Amount:	0
Project \$ Amount:	0
Liability \$ Paid:	0
Project \$ Completed:	0
Total \$ Paid/Completed Amount:	0
Region:	2
Facility Id:	224071
Agency Name:	Schlumberger Technology Corporation
Place Type:	Facility
Place Subtype:	Not reported
Facility Type:	Industrial
Agency Type:	Privately-Owned Business
# Of Agencies:	1
Place Latitude:	Not reported
Place Longitude:	Not reported
SIC Code 1:	3674
SIC Desc 1:	Semiconductors and Related Devices
SIC Code 2:	Not reported
SIC Desc 2:	Not reported
SIC Code 3:	Not reported
SIC Desc 3:	Not reported
NAICS Code 1:	Not reported
NAICS Desc 1:	Not reported
NAICS Code 2:	Not reported
NAICS Desc 2:	Not reported
NAICS Code 3:	Not reported
NAICS Desc 3:	Not reported
# Of Places:	1
Source Of Facility:	Reg Meas
Design Flow:	Not reported
Threat To Water Quality:	Not reported
Complexity:	Not reported
Pretreatment:	Not reported
Facility Waste Type:	Not reported
Facility Waste Type 2:	Not reported
Facility Waste Type 3:	Not reported
Facility Waste Type 4:	Not reported
Program:	UNREGS
Program Category1:	UNREGS
Program Category2:	UNREGS
# Of Programs:	1
WDID:	2 215121N01
Reg Measure Id:	162047
Reg Measure Type:	Unregulated
Region:	2
Order #:	Not reported
Npdes# CA#:	Not reported
Major-Minor:	Not reported
Npdes Type:	Not reported
Reclamation:	Not reported
Dredge Fill Fee:	Not reported
301H:	Not reported



Map ID  
Direction  
Distance  
Elevation

MAP FINDINGS

Site

Database(s)

EDR ID Number  
EPA ID Number

**FAIRCHILD SEMICONDUCTOR CORP (Continued)**

**S101481138**

Application Fee Amt Received:	Not reported
Status:	Never Active
Status Date:	02/21/2013
Effective Date:	Not reported
Expiration/Review Date:	Not reported
Termination Date:	Not reported
WDR Review - Amend:	Not reported
WDR Review - Revise/Renew:	Not reported
WDR Review - Rescind:	Not reported
WDR Review - No Action Required:	Not reported
WDR Review - Pending:	Not reported
WDR Review - Planned:	Not reported
Status Enrollee:	N
Individual/General:	I
Fee Code:	Not reported
Direction/Voice:	Passive
Enforcement Id(EID):	225663
Region:	2
Order / Resolution Number:	R2-2000-0122
Enforcement Action Type:	Clean-up and Abatement Order
Effective Date:	11/29/2000
Adoption/Issuance Date:	Not reported
Achieve Date:	Not reported
Termination Date:	Not reported
ACL Issuance Date:	Not reported
EPL Issuance Date:	Not reported
Status:	Active
Title:	Enforcement - 2 215121N01
Description:	Not reported
Program:	UNREGS
Latest Milestone Completion Date:	Not reported
# Of Programs1:	1
Total Assessment Amount:	0
Initial Assessed Amount:	0
Liability \$ Amount:	0
Project \$ Amount:	0
Liability \$ Paid:	0
Project \$ Completed:	0
Total \$ Paid/Completed Amount:	0
Region:	2
Facility Id:	224071
Agency Name:	Schlumberger Technology Corporation
Place Type:	Facility
Place Subtype:	Not reported
Facility Type:	Industrial
Agency Type:	Privately-Owned Business
# Of Agencies:	1
Place Latitude:	Not reported
Place Longitude:	Not reported
SIC Code 1:	3674
SIC Desc 1:	Semiconductors and Related Devices
SIC Code 2:	Not reported
SIC Desc 2:	Not reported
SIC Code 3:	Not reported
SIC Desc 3:	Not reported
NAICS Code 1:	Not reported

Map ID  
Direction  
Distance  
Elevation

MAP FINDINGS

Site

Database(s)

EDR ID Number  
EPA ID Number

**FAIRCHILD SEMICONDUCTOR CORP (Continued)**

**S101481138**

NAICS Desc 1:	Not reported
NAICS Code 2:	Not reported
NAICS Desc 2:	Not reported
NAICS Code 3:	Not reported
NAICS Desc 3:	Not reported
# Of Places:	1
Source Of Facility:	Reg Meas
Design Flow:	Not reported
Threat To Water Quality:	Not reported
Complexity:	Not reported
Pretreatment:	Not reported
Facility Waste Type:	Not reported
Facility Waste Type 2:	Not reported
Facility Waste Type 3:	Not reported
Facility Waste Type 4:	Not reported
Program:	UNREGS
Program Category1:	UNREGS
Program Category2:	UNREGS
# Of Programs:	1
WDID:	2 215121N01
Reg Measure Id:	162047
Reg Measure Type:	Unregulated
Region:	2
Order #:	Not reported
Npdes# CA#:	Not reported
Major-Minor:	Not reported
Npdes Type:	Not reported
Reclamation:	Not reported
Dredge Fill Fee:	Not reported
301H:	Not reported
Application Fee Amt Received:	Not reported
Status:	Never Active
Status Date:	02/21/2013
Effective Date:	Not reported
Expiration/Review Date:	Not reported
Termination Date:	Not reported
WDR Review - Amend:	Not reported
WDR Review - Revise/Renew:	Not reported
WDR Review - Rescind:	Not reported
WDR Review - No Action Required:	Not reported
WDR Review - Pending:	Not reported
WDR Review - Planned:	Not reported
Status Enrollee:	N
Individual/General:	I
Fee Code:	Not reported
Direction/Voice:	Passive
Enforcement Id(EID):	222151
Region:	2
Order / Resolution Number:	97-115
Enforcement Action Type:	Clean-up and Abatement Order
Effective Date:	09/17/1997
Adoption/Issuance Date:	Not reported
Achieve Date:	Not reported
Termination Date:	Not reported
ACL Issuance Date:	Not reported
EPL Issuance Date:	Not reported
Status:	Active

Map ID  
Direction  
Distance  
Elevation

MAP FINDINGS

Site

Database(s)

EDR ID Number  
EPA ID Number

**FAIRCHILD SEMICONDUCTOR CORP (Continued)**

**S101481138**

Title:	Enforcement - 2 215121N01
Description:	CAO-
Program:	UNREGS
Latest Milestone Completion Date:	Not reported
# Of Programs1:	1
Total Assessment Amount:	0
Initial Assessed Amount:	0
Liability \$ Amount:	0
Project \$ Amount:	0
Liability \$ Paid:	0
Project \$ Completed:	0
Total \$ Paid/Completed Amount:	0
Region:	2
Facility Id:	224071
Agency Name:	Schlumberger Technology Corporation
Place Type:	Facility
Place Subtype:	Not reported
Facility Type:	Industrial
Agency Type:	Privately-Owned Business
# Of Agencies:	1
Place Latitude:	Not reported
Place Longitude:	Not reported
SIC Code 1:	3674
SIC Desc 1:	Semiconductors and Related Devices
SIC Code 2:	Not reported
SIC Desc 2:	Not reported
SIC Code 3:	Not reported
SIC Desc 3:	Not reported
NAICS Code 1:	Not reported
NAICS Desc 1:	Not reported
NAICS Code 2:	Not reported
NAICS Desc 2:	Not reported
NAICS Code 3:	Not reported
NAICS Desc 3:	Not reported
# Of Places:	1
Source Of Facility:	Reg Meas
Design Flow:	Not reported
Threat To Water Quality:	Not reported
Complexity:	Not reported
Pretreatment:	Not reported
Facility Waste Type:	Not reported
Facility Waste Type 2:	Not reported
Facility Waste Type 3:	Not reported
Facility Waste Type 4:	Not reported
Program:	UNREGS
Program Category1:	UNREGS
Program Category2:	UNREGS
# Of Programs:	1
WDID:	2 215121N01
Reg Measure Id:	162047
Reg Measure Type:	Unregulated
Region:	2
Order #:	Not reported
Npdes# CA#:	Not reported
Major-Minor:	Not reported
Npdes Type:	Not reported

Map ID  
Direction  
Distance  
Elevation

MAP FINDINGS

Site

Database(s)

EDR ID Number  
EPA ID Number

**FAIRCHILD SEMICONDUCTOR CORP (Continued)**

**S101481138**

Reclamation: Not reported  
Dredge Fill Fee: Not reported  
301H: Not reported  
Application Fee Amt Received: Not reported  
Status: Never Active  
Status Date: 02/21/2013  
Effective Date: Not reported  
Expiration/Review Date: Not reported  
Termination Date: Not reported  
WDR Review - Amend: Not reported  
WDR Review - Revise/Renew: Not reported  
WDR Review - Rescind: Not reported  
WDR Review - No Action Required: Not reported  
WDR Review - Pending: Not reported  
WDR Review - Planned: Not reported  
Status Enrollee: N  
Individual/General: I  
Fee Code: Not reported  
Direction/Voice: Passive  
Enforcement Id(EID): 219415  
Region: 2  
Order / Resolution Number: 84-075  
Enforcement Action Type: Clean-up and Abatement Order  
Effective Date: 10/17/1984  
Adoption/Issuance Date: Not reported  
Achieve Date: Not reported  
Termination Date: Not reported  
ACL Issuance Date: Not reported  
EPL Issuance Date: Not reported  
Status: Historical  
Title: Enforcement - 2 215121N01  
Description: SCR-  
Program: UNREGS  
Latest Milestone Completion Date: Not reported  
# Of Programs1: 1  
Total Assessment Amount: 0  
Initial Assessed Amount: 0  
Liability \$ Amount: 0  
Project \$ Amount: 0  
Liability \$ Paid: 0  
Project \$ Completed: 0  
Total \$ Paid/Completed Amount: 0

**HIST CORTESE:**

Region: CORTESE  
Facility County Code: 21  
Reg By: WBC&D  
Reg Id: 2 215121N01

Map ID  
Direction  
Distance  
Elevation

MAP FINDINGS

Site

Database(s)

EDR ID Number  
EPA ID Number

M85  
NNE  
1/2-1  
0.572 mi.  
3022 ft.

**FAIRCHILD CAMERA & INSTRUMENT**  
**4300 REDWOOD HWY**  
**SAN RAFAEL, CA 94903**  
**Site 2 of 2 in cluster M**

**SEMS-ARCHIVE**  
**CORRACTS**  
**RCRA-TSDF**  
**RCRA NonGen / NLR**  
**FINDS**  
**HWP**  
**ECHO**

**1000354465**  
**CAD009144619**

**Relative:**  
**Lower**

**Actual:**  
**24 ft.**

SEMS-ARCHIVE:  
Site ID: 903275  
EPA ID: CAD009144619  
Federal Facility: N  
NPL: Not on the NPL  
Non NPL Status: Deferred to RCRA

**Following information was gathered from the prior CERCLIS update completed in 10/2013:**

Site ID: 0903275  
Federal Facility: Not a Federal Facility  
NPL Status: Not on the NPL  
Non NPL Status: Deferred to RCRA

CERCLIS-NFRAP Site Contact Details:

Contact Sequence ID: 13290366.00000  
Person ID: 13003854.00000  
  
Contact Sequence ID: 13295961.00000  
Person ID: 13003858.00000  
  
Contact Sequence ID: 13301819.00000  
Person ID: 13004003.00000

Program Priority:  
Description: RCRA Deferral - Lead Confirmed

CERCLIS-NFRAP Assessment History:

Action: PRELIMINARY ASSESSMENT  
Date Started: / /  
Date Completed: 06/01/90  
Priority Level: Deferred to RCRA (Subtitle C)  
  
Action: ARCHIVE SITE  
Date Started: / /  
Date Completed: 01/23/96  
Priority Level: Not reported  
  
Action: DISCOVERY  
Date Started: / /  
Date Completed: 07/28/89  
Priority Level: Not reported

CORRACTS:

EPA ID: CAD009144619  
EPA Region: 09  
Area Name: ENTIRE FACILITY  
Actual Date: 19900601  
Action: CA029WQ

Map ID  
Direction  
Distance  
Elevation

MAP FINDINGS

Site

Database(s)

EDR ID Number  
EPA ID Number

**FAIRCHILD CAMERA & INSTRUMENT (Continued)**

**1000354465**

NAICS Code(s): 334413  
Semiconductor and Related Device Manufacturing  
Original schedule date: Not reported  
Schedule end date: Not reported

EPA ID: CAD009144619  
EPA Region: 09  
Area Name: ENTIRE FACILITY  
Actual Date: 19900601  
Action: CA049PA  
NAICS Code(s): 334413  
Semiconductor and Related Device Manufacturing  
Original schedule date: Not reported  
Schedule end date: Not reported

EPA ID: CAD009144619  
EPA Region: 09  
Area Name: ENTIRE FACILITY  
Actual Date: 19900601  
Action: CA075ME - CA Prioritization, Facility or area was assigned a medium corrective action priority  
NAICS Code(s): 334413  
Semiconductor and Related Device Manufacturing  
Original schedule date: Not reported  
Schedule end date: Not reported

EPA ID: CAD009144619  
EPA Region: 09  
Area Name: ENTIRE FACILITY  
Actual Date: 19900601  
Action: CA074ME  
NAICS Code(s): 334413  
Semiconductor and Related Device Manufacturing  
Original schedule date: Not reported  
Schedule end date: Not reported

EPA ID: CAD009144619  
EPA Region: 09  
Area Name: ENTIRE FACILITY  
Actual Date: 19900430  
Action: CA036WQ  
NAICS Code(s): 334413  
Semiconductor and Related Device Manufacturing  
Original schedule date: Not reported  
Schedule end date: Not reported

**RCRA-TSDF:**

Date form received by agency: 08/06/1992  
Facility name: FAIRCHILD CAMERA & INSTRUMENT  
Facility address: 4300 REDWOOD HWY  
SAN RAFAEL, CA 94903  
EPA ID: CAD009144619  
Contact: Not reported  
Contact address: Not reported  
Not reported  
Contact country: US  
Contact telephone: Not reported

Map ID  
Direction  
Distance  
Elevation

MAP FINDINGS

Site

Database(s)

EDR ID Number  
EPA ID Number

**FAIRCHILD CAMERA & INSTRUMENT (Continued)**

**1000354465**

Contact email: Not reported  
EPA Region: 09  
Land type: Facility is not located on Indian land. Additional information is not known.  
Classification: TSD  
Description: Handler is engaged in the treatment, storage or disposal of hazardous waste  
Classification: Non-Generator  
Description: Handler: Non-Generators do not presently generate hazardous waste

**Owner/Operator Summary:**

Owner/operator name: FAIRCHILD, A SCHLUMBERGER CO  
Owner/operator address: 4300 REDWOOD HWY  
SAN RAFAEL, CA 94903  
Owner/operator country: Not reported  
Owner/operator telephone: (415) 479-8000  
Legal status: Private  
Owner/Operator Type: Owner  
Owner/Op start date: Not reported  
Owner/Op end date: Not reported

Owner/operator name: FAIRCHILD, A SCHLUMBERGER CO  
Owner/operator address: 4300 REDWOOD HWY  
CITY NOT REPORTED, CA 99999  
Owner/operator country: Not reported  
Owner/operator telephone: (415) 479-8000  
Legal status: Private  
Owner/Operator Type: Operator  
Owner/Op start date: Not reported  
Owner/Op end date: Not reported

**Handler Activities Summary:**

U.S. importer of hazardous waste: No  
Mixed waste (haz. and radioactive): No  
Recycler of hazardous waste: No  
Transporter of hazardous waste: No  
Treater, storer or disposer of HW: No  
Underground injection activity: No  
On-site burner exemption: No  
Furnace exemption: No  
Used oil fuel burner: No  
Used oil processor: No  
Used oil refiner: No  
Used oil fuel marketer to burner: No  
Used oil Specification marketer: No  
Used oil transfer facility: No  
Used oil transporter: No

**Historical Generators:**

Date form received by agency: 07/25/1980  
Site name: FAIRCHILD CAMERA & INSTRUMENT  
Classification: Not a generator, verified

**Corrective Action Summary:**

Event date: 04/30/1990  
Event: CA036WQ

Map ID  
Direction  
Distance  
Elevation

MAP FINDINGS

Site

Database(s)

EDR ID Number  
EPA ID Number

**FAIRCHILD CAMERA & INSTRUMENT (Continued)**

**1000354465**

Event date: 06/01/1990  
Event: CA Prioritization, Facility or area was assigned a medium corrective action priority.

Event date: 06/01/1990  
Event: CA029WQ

Event date: 06/01/1990  
Event: CA049PA

Event date: 06/01/1990  
Event: CA074ME

Event date: 04/23/1997  
Event: RFA Completed, Assessment was an RFA.

Facility Has Received Notices of Violations:

Regulation violated: Not reported  
Area of violation: LDR - General  
Date violation determined: 02/27/1988  
Date achieved compliance: 06/14/1989  
Violation lead agency: State  
Enforcement action: WRITTEN INFORMAL  
Enforcement action date: 03/22/1989  
Enf. disposition status: Not reported  
Enf. disp. status date: Not reported  
Enforcement lead agency: State  
Proposed penalty amount: Not reported  
Final penalty amount: Not reported  
Paid penalty amount: Not reported

Regulation violated: Not reported  
Area of violation: LDR - General  
Date violation determined: 02/27/1988  
Date achieved compliance: 06/14/1989  
Violation lead agency: State  
Enforcement action: Not reported  
Enforcement action date: Not reported  
Enf. disposition status: Not reported  
Enf. disp. status date: Not reported  
Enforcement lead agency: Not reported  
Proposed penalty amount: Not reported  
Final penalty amount: Not reported  
Paid penalty amount: Not reported

Regulation violated: Not reported  
Area of violation: TSD - General  
Date violation determined: 01/27/1988  
Date achieved compliance: 06/14/1989  
Violation lead agency: State  
Enforcement action: WRITTEN INFORMAL  
Enforcement action date: 03/22/1989  
Enf. disposition status: Not reported  
Enf. disp. status date: Not reported  
Enforcement lead agency: State  
Proposed penalty amount: Not reported  
Final penalty amount: Not reported



Map ID  
Direction  
Distance  
Elevation

MAP FINDINGS

Site

Database(s)

EDR ID Number  
EPA ID Number

**FAIRCHILD CAMERA & INSTRUMENT (Continued)**

**1000354465**

Paid penalty amount: Not reported

Regulation violated: Not reported  
Area of violation: TSD - Closure/Post-Closure  
Date violation determined: 01/27/1988  
Date achieved compliance: 06/14/1989  
Violation lead agency: State  
Enforcement action: WRITTEN INFORMAL  
Enforcement action date: 03/22/1989  
Enf. disposition status: Not reported  
Enf. disp. status date: Not reported  
Enforcement lead agency: State  
Proposed penalty amount: Not reported  
Final penalty amount: Not reported  
Paid penalty amount: Not reported

Regulation violated: Not reported  
Area of violation: TSD - Closure/Post-Closure  
Date violation determined: 01/27/1988  
Date achieved compliance: 06/14/1989  
Violation lead agency: State  
Enforcement action: Not reported  
Enforcement action date: Not reported  
Enf. disposition status: Not reported  
Enf. disp. status date: Not reported  
Enforcement lead agency: Not reported  
Proposed penalty amount: Not reported  
Final penalty amount: Not reported  
Paid penalty amount: Not reported

Regulation violated: Not reported  
Area of violation: TSD - General  
Date violation determined: 01/27/1988  
Date achieved compliance: 06/14/1989  
Violation lead agency: State  
Enforcement action: Not reported  
Enforcement action date: Not reported  
Enf. disposition status: Not reported  
Enf. disp. status date: Not reported  
Enforcement lead agency: Not reported  
Proposed penalty amount: Not reported  
Final penalty amount: Not reported  
Paid penalty amount: Not reported

Evaluation Action Summary:  
Evaluation date: 02/27/1988  
Evaluation: FOCUSED COMPLIANCE INSPECTION  
Area of violation: LDR - General  
Date achieved compliance: 06/14/1989  
Evaluation lead agency: State

Evaluation date: 02/02/1988  
Evaluation: FINANCIAL RECORD REVIEW  
Area of violation: Not reported  
Date achieved compliance: Not reported  
Evaluation lead agency: State

Map ID  
Direction  
Distance  
Elevation

MAP FINDINGS

Site

Database(s)

EDR ID Number  
EPA ID Number

**FAIRCHILD CAMERA & INSTRUMENT (Continued)**

**1000354465**

Evaluation date: 01/27/1988  
Evaluation: COMPLIANCE EVALUATION INSPECTION ON-SITE  
Area of violation: TSD - Closure/Post-Closure  
Date achieved compliance: 06/14/1989  
Evaluation lead agency: State

Evaluation date: 01/27/1988  
Evaluation: COMPLIANCE EVALUATION INSPECTION ON-SITE  
Area of violation: TSD - General  
Date achieved compliance: 06/14/1989  
Evaluation lead agency: State

**FINDS:**

Registry ID: 110000609333

Environmental Interest/Information System  
AIR EMISSIONS CLASSIFICATION UNKNOWN

California Hazardous Waste Tracking System - Datamart (HWTS-DATAMART) provides California with information on hazardous waste shipments for generators, transporters, and treatment, storage, and disposal facilities.

RCRAInfo is a national information system that supports the Resource Conservation and Recovery Act (RCRA) program through the tracking of events and activities related to facilities that generate, transport, and treat, store, or dispose of hazardous waste. RCRAInfo allows RCRA program staff to track the notification, permit, compliance, and corrective action activities required under RCRA.

**HWP:**

EPA Id: CAD009144619  
Cleanup Status: CLOSED  
Latitude: 38.01425  
Longitude: -122.5410  
Facility Type: Historical - Non-Operating  
Facility Size: Not reported  
Team: Not reported  
Supervisor: Not reported  
Site Code: Not reported  
Assembly District: 10  
Senate District: 02  
Public Information Officer: Not reported  
Public Information Officer: Not reported

**Activities:**

EPA Id: CAD009144619  
Facility Type: Historical - Non-Operating  
Unit Names: CONTAIN1, TANKSTR1, TANKTRT1  
Event Description: New Operating Permit - APPLICATION PART A RECEIVED  
Actual Date: 11/19/1980

EPA Id: CAD009144619  
Facility Type: Historical - Non-Operating  
Unit Names: CONTAIN1, TANKSTR1, TANKTRT1  
Event Description: New Operating Permit - FINAL PERMIT

Map ID  
Direction  
Distance  
Elevation

MAP FINDINGS

Site

Database(s)

EDR ID Number  
EPA ID Number

**FAIRCHILD CAMERA & INSTRUMENT (Continued)**

**1000354465**

Actual Date: 07/19/1983

EPA Id: CAD009144619  
Facility Type: Historical - Non-Operating  
Unit Names: CONTAIN1, TANKSTR1, TANKTRT1  
Event Description: New Operating Permit - TECHNICAL COMPLETE LETTER  
Actual Date: 03/01/1983

EPA Id: CAD009144619  
Facility Type: Historical - Non-Operating  
Unit Names: CONTAIN1, TANKSTR1, TANKTRT1  
Event Description: New Operating Permit - FINAL PERMIT (EXPIRES)  
Actual Date: 07/19/1988

EPA Id: CAD009144619  
Facility Type: Historical - Non-Operating  
Unit Names: CONTAIN1, TANKSTR1, TANKTRT1  
Event Description: New Operating Permit - CALL-IN LETTER ISSUED  
Actual Date: 08/02/1982

EPA Id: CAD009144619  
Facility Type: Historical - Non-Operating  
Unit Names: CONTAIN1, TANKSTR1, TANKTRT1  
Event Description: New Operating Permit - APPLICATION PART B RECEIVED  
Actual Date: 02/09/1983

EPA Id: CAD009144619  
Facility Type: Historical - Non-Operating  
Unit Names: CONTAIN1, TANKSTR1, TANKTRT1  
Event Description: New Operating Permit - FINAL PERMIT (EFFECTIVE)  
Actual Date: 07/19/1983

Closure:  
EPA Id: CAD009144619  
Facility Type: Historical - Non-Operating  
Unit Names: CONTAIN1, TANKSTR1, TANKTRT1  
Event Description: Closure Final - RECEIVE CLOSURE CERTIFICATION  
Actual Date: 08/03/1988

EPA Id: CAD009144619  
Facility Type: Historical - Non-Operating  
Unit Names: CONTAIN1, TANKSTR1, TANKTRT1  
Event Description: Closure Final - ISSUE CLOSURE VERIFICATION  
Actual Date: 02/14/1989

Alias:  
EPA Id: CAD009144619  
Facility Type: Historical - Non-Operating  
Alias Type: FRS  
Alias: 110000609333

ECHO:  
Envid: 1000354465  
Registry ID: 110000609333  
DFR URL: [http://echo.epa.gov/detailed\\_facility\\_report?fid=110000609333](http://echo.epa.gov/detailed_facility_report?fid=110000609333)

MAP FINDINGS

Map ID  
 Direction  
 Distance  
 Elevation

Site

Database(s)

EDR ID Number  
 EPA ID Number

**86**  
**East**  
**1/2-1**  
**0.812 mi.**  
**4286 ft.**

**MARINE CORPS RESERVE TRAINING CENTER**  
**153 MADISON AVE.**  
**SAN RAFAEL, CA 94903**

**ENVIROSTOR** **S100179433**  
**LUST** **N/A**  
**Notify 65**

**Relative:**  
**Lower**

ENVIROSTOR:

Facility ID: 21920002  
 Status: Refer: Other Agency  
 Status Date: 06/23/1994  
 Site Code: 200331  
 Site Type: Historical  
 Site Type Detailed: \* Historical  
 Acres: Not reported  
 NPL: NO  
 Regulatory Agencies: NONE SPECIFIED  
 Lead Agency: NONE SPECIFIED  
 Program Manager: Not reported  
 Supervisor: Referred - Not Assigned  
 Division Branch: Cleanup Berkeley  
 Assembly: 10  
 Senate: 02  
 Special Program: Not reported  
 Restricted Use: NO  
 Site Mgmt Req: NONE SPECIFIED  
 Funding: Not reported  
 Latitude: 38.00136  
 Longitude: -122.5276  
 APN: 17927014  
 Past Use: NONE SPECIFIED  
 Potential COC: NONE SPECIFIED  
 Confirmed COC: NONE SPECIFIED  
 Potential Description: NONE SPECIFIED  
 Alias Name: CA NATIONAL GUARD  
 Alias Type: Alternate Name  
 Alias Name: CALIFORNIA NATIONAL GUARD  
 Alias Type: Alternate Name  
 Alias Name: NAVY RADIO TRAINING CENTER  
 Alias Type: Alternate Name  
 Alias Name: US MARINE TRAINING CENTER  
 Alias Type: Alternate Name  
 Alias Name: 17927014  
 Alias Type: APN  
 Alias Name: T0604100072  
 Alias Type: GeoTracker Global ID  
 Alias Name: 200331  
 Alias Type: Project Code (Site Code)  
 Alias Name: 21920002  
 Alias Type: Envirostor ID Number

Completed Info:

Completed Area Name: PROJECT WIDE  
 Completed Sub Area Name: Not reported  
 Completed Document Type: Site Screening  
 Completed Date: 01/10/1992  
 Comments: Not reported

Future Area Name: Not reported  
 Future Sub Area Name: Not reported  
 Future Document Type: Not reported

Map ID  
Direction  
Distance  
Elevation

MAP FINDINGS

Site

Database(s)

EDR ID Number  
EPA ID Number

**MARINE CORPS RESERVE TRAINING CENTER (Continued)**

**S100179433**

Future Due Date: Not reported  
Schedule Area Name: Not reported  
Schedule Sub Area Name: Not reported  
Schedule Document Type: Not reported  
Schedule Due Date: Not reported  
Schedule Revised Date: Not reported

**LUST:**

Region: STATE  
Global Id: T0604100072  
Latitude: 38.001334  
Longitude: -122.527652  
Case Type: LUST Cleanup Site  
Status: Completed - Case Closed  
Status Date: 03/20/2009  
Lead Agency: SAN FRANCISCO BAY RWQCB (REGION 2)  
Case Worker: REL  
Local Agency: Not reported  
RB Case Number: 21-0075  
LOC Case Number: Not reported  
File Location: Regional Board  
Potential Media Affect: Soil  
Potential Contaminants of Concern: Diesel  
Site History: Not reported

[Click here to access the California GeoTracker records for this facility:](#)

**Contact:**

Global Id: T0604100072  
Contact Type: Regional Board Caseworker  
Contact Name: RALPH LAMBERT  
Organization Name: SAN FRANCISCO BAY RWQCB (REGION 2)  
Address: 1515 CLAY ST. SUITE 1500  
City: OAKLAND  
Email: ralambert@waterboards.ca.gov  
Phone Number: Not reported

**Status History:**

Global Id: T0604100072  
Status: Completed - Case Closed  
Status Date: 03/20/2009  
  
Global Id: T0604100072  
Status: Open - Case Begin Date  
Status Date: 07/14/1989  
  
Global Id: T0604100072  
Status: Open - Site Assessment  
Status Date: 01/03/1995

**Regulatory Activities:**

Global Id: T0604100072  
Action Type: RESPONSE  
Date: 02/28/1990  
Action: Unauthorized Release Form

Map ID  
Direction  
Distance  
Elevation

MAP FINDINGS

Site

Database(s)

EDR ID Number  
EPA ID Number

**MARINE CORPS RESERVE TRAINING CENTER (Continued)**

**S100179433**

Global Id: T0604100072  
Action Type: RESPONSE  
Date: 12/01/1990  
Action: Tank Removal Report / UST Sampling Report

Global Id: T0604100072  
Action Type: RESPONSE  
Date: 05/20/1991  
Action: Tank Removal Workplan

Global Id: T0604100072  
Action Type: RESPONSE  
Date: 02/13/1991  
Action: Preliminary Site Assessment Report

Global Id: T0604100072  
Action Type: RESPONSE  
Date: 01/28/1991  
Action: Other Report / Document

Global Id: T0604100072  
Action Type: RESPONSE  
Date: 03/18/1991  
Action: Other Report / Document

Global Id: T0604100072  
Action Type: RESPONSE  
Date: 01/25/1990  
Action: Unauthorized Release Form

Global Id: T0604100072  
Action Type: RESPONSE  
Date: 12/18/1991  
Action: Soil and Water Investigation Report

Global Id: T0604100072  
Action Type: REMEDIATION  
Date: 01/09/1991  
Action: Excavation

Global Id: T0604100072  
Action Type: ENFORCEMENT  
Date: 03/20/2009  
Action: Closure/No Further Action Letter

Global Id: T0604100072  
Action Type: RESPONSE  
Date: 03/11/1991  
Action: Other Report / Document

Global Id: T0604100072  
Action Type: RESPONSE  
Date: 11/15/1990  
Action: Tank Removal Report / UST Sampling Report

Global Id: T0604100072  
Action Type: RESPONSE

Map ID  
Direction  
Distance  
Elevation

MAP FINDINGS

Site

Database(s)

EDR ID Number  
EPA ID Number

**MARINE CORPS RESERVE TRAINING CENTER (Continued)**

**S100179433**

Date: 01/10/1991  
Action: Other Report / Document

Global Id: T0604100072  
Action Type: RESPONSE  
Date: 01/09/1991  
Action: Other Report / Document

Global Id: T0604100072  
Action Type: RESPONSE  
Date: 01/21/1991  
Action: Tank Removal Report / UST Sampling Report

Global Id: T0604100072  
Action Type: RESPONSE  
Date: 07/02/1990  
Action: Other Report / Document

Global Id: T0604100072  
Action Type: RESPONSE  
Date: 12/01/1990  
Action: Tank Removal Report / UST Sampling Report

Global Id: T0604100072  
Action Type: RESPONSE  
Date: 11/13/1990  
Action: Other Report / Document

Global Id: T0604100072  
Action Type: RESPONSE  
Date: 06/03/1991  
Action: Other Report / Document

Global Id: T0604100072  
Action Type: RESPONSE  
Date: 05/28/1991  
Action: Other Report / Document

Global Id: T0604100072  
Action Type: RESPONSE  
Date: 11/13/1990  
Action: Other Report / Document

Global Id: T0604100072  
Action Type: RESPONSE  
Date: 04/06/1990  
Action: Other Report / Document

Global Id: T0604100072  
Action Type: RESPONSE  
Date: 01/02/1992  
Action: Conceptual Site Model

Global Id: T0604100072  
Action Type: RESPONSE  
Date: 11/16/1990  
Action: Other Report / Document

Map ID  
Direction  
Distance  
Elevation

MAP FINDINGS

Site

Database(s)

EDR ID Number  
EPA ID Number

**MARINE CORPS RESERVE TRAINING CENTER (Continued)**

**S100179433**

Global Id: T0604100072  
Action Type: RESPONSE  
Date: 12/19/1999  
Action: Other Report / Document

Global Id: T0604100072  
Action Type: RESPONSE  
Date: 03/18/1991  
Action: Other Report / Document

Global Id: T0604100072  
Action Type: Other  
Date: 01/09/1991  
Action: Leak Stopped

Global Id: T0604100072  
Action Type: ENFORCEMENT  
Date: 03/26/2009  
Action: Site Visit / Inspection / Sampling

Global Id: T0604100072  
Action Type: Other  
Date: 07/14/1989  
Action: Leak Discovery

Global Id: T0604100072  
Action Type: Other  
Date: 07/14/1989  
Action: Leak Reported

**LUST REG 2:**

Region: 2  
Facility Id: 21-0075  
Facility Status: Preliminary site assessment underway  
Case Number: 59  
How Discovered: Tank Closure  
Leak Cause: Structure Failure  
Leak Source: Tank  
Date Leak Confirmed: Not reported  
Oversight Program: LUST  
Prelim. Site Assessment Workplan Submitted: Not reported  
Preliminary Site Assessment Began: 1/3/1995  
Pollution Characterization Began: Not reported  
Pollution Remediation Plan Submitted: Not reported  
Date Remediation Action Underway: Not reported  
Date Post Remedial Action Monitoring Began: Not reported

**NOTIFY 65:**

Date Reported: Not reported  
Staff Initials: Not reported  
Board File Number: Not reported  
Facility Type: Not reported  
Discharge Date: Not reported  
Issue Date: Not reported  
Incident Description: Not reported



MAP FINDINGS

Map ID  
Direction  
Distance  
Elevation

Site

Database(s)

EDR ID Number  
EPA ID Number

**87**  
**NNE**  
**1/2-1**  
**0.834 mi.**  
**4406 ft.**

**RICH ELECTRIC**  
**110 CARLOS**  
**SAN RAFAEL, CA 92691**

**LUST** **U000058140**  
**HIST UST** **N/A**  
**HIST CORTESE**  
**Notify 65**

**Relative:**  
**Lower**

LUST:

**Actual:**  
**17 ft.**

Region: STATE  
Global Id: T0604100172  
Latitude: 38.0164537  
Longitude: -122.5356127  
Case Type: LUST Cleanup Site  
Status: Completed - Case Closed  
Status Date: 11/03/1995  
Lead Agency: SAN FRANCISCO BAY RWQCB (REGION 2)  
Case Worker: JMJ  
Local Agency: Not reported  
RB Case Number: 21-0181  
LOC Case Number: Not reported  
File Location: Not reported  
Potential Media Affect: Other Groundwater (uses other than drinking water)  
Potential Contaminants of Concern: Gasoline  
Site History: Not reported

[Click here to access the California GeoTracker records for this facility:](#)

Contact:

Global Id: T0604100172  
Contact Type: Regional Board Caseworker  
Contact Name: JOHN JANG  
Organization Name: SAN FRANCISCO BAY RWQCB (REGION 2)  
Address: 1515 CLAY STREET, SUITE 1400  
City: OAKLAND  
Email: jjang@waterboards.ca.gov  
Phone Number: Not reported

Global Id: T0604100172  
Contact Type: Local Agency Caseworker  
Contact Name: BRADLEY R. MARK  
Organization Name: SAN RAFAEL, CITY OF  
Address: 1039 C STREET  
City: SAN RAFAEL  
Email: brad.mark@ci.san-rafael.ca.us  
Phone Number: Not reported

Status History:

Global Id: T0604100172  
Status: Completed - Case Closed  
Status Date: 11/03/1995

Global Id: T0604100172  
Status: Open - Case Begin Date  
Status Date: 05/25/1989

Global Id: T0604100172  
Status: Open - Site Assessment  
Status Date: 04/09/1993

Map ID  
Direction  
Distance  
Elevation

MAP FINDINGS

Site

Database(s)

EDR ID Number  
EPA ID Number

**RICH ELECTRIC (Continued)**

**U000058140**

Regulatory Activities:

Global Id: T0604100172  
Action Type: ENFORCEMENT  
Date: 11/01/1995  
Action: Closure/No Further Action Letter

Global Id: T0604100172  
Action Type: Other  
Date: 08/15/1989  
Action: Leak Stopped

Global Id: T0604100172  
Action Type: Other  
Date: 08/15/1989  
Action: Leak Discovery

Global Id: T0604100172  
Action Type: Other  
Date: 05/25/1989  
Action: Leak Reported

LUST REG 2:

Region: 2  
Facility Id: 21-0181  
Facility Status: Case Closed  
Case Number: 56  
How Discovered: Tank Closure  
Leak Cause: UNK  
Leak Source: UNK  
Date Leak Confirmed: Not reported  
Oversight Program: LUST  
Prelim. Site Assessment Workplan Submitted: Not reported  
Preliminary Site Assessment Began: 4/9/1993  
Pollution Characterization Began: Not reported  
Pollution Remediation Plan Submitted: Not reported  
Date Remediation Action Underway: Not reported  
Date Post Remedial Action Monitoring Began: Not reported

HIST UST:

File Number: 00029356  
URL: <http://geotracker.waterboards.ca.gov/ustpdfs/pdf/00029356.pdf>  
Region: Not reported  
Facility ID: Not reported  
Facility Type: Not reported  
Other Type: Not reported  
Contact Name: Not reported  
Telephone: Not reported  
Owner Name: Not reported  
Owner Address: Not reported  
Owner City,St,Zip: Not reported  
Total Tanks: Not reported  
  
Tank Num: Not reported  
Container Num: Not reported  
Year Installed: Not reported

Map ID  
Direction  
Distance  
Elevation

MAP FINDINGS

Site

Database(s)

EDR ID Number  
EPA ID Number

**RICH ELECTRIC (Continued)**

**U000058140**

Tank Capacity: Not reported  
Tank Used for: Not reported  
Type of Fuel: Not reported  
Container Construction Thickness: Not reported  
Leak Detection: Not reported

[Click here for Geo Tracker PDF:](#)

**HIST CORTESE:**

Region: CORTESE  
Facility County Code: 21  
Reg By: LTNKA  
Reg Id: 21-0181

**NOTIFY 65:**

Date Reported: Not reported  
Staff Initials: Not reported  
Board File Number: Not reported  
Facility Type: Not reported  
Discharge Date: Not reported  
Issue Date: Not reported  
Incident Description: Not reported

Count: 1 records.

ORPHAN SUMMARY

<u>City</u>	<u>EDR ID</u>	<u>Site Name</u>	<u>Site Address</u>	<u>Zip</u>	<u>Database(s)</u>
SAN RAFAEL	S113101873	MACY'S WEST INC NORTHGATE	1000 NORTHGATE SHOPPING CENTER	94903	HAZNET

# GOVERNMENT RECORDS SEARCHED / DATA CURRENCY TRACKING

To maintain currency of the following federal and state databases, EDR contacts the appropriate governmental agency on a monthly or quarterly basis, as required.

**Number of Days to Update:** Provides confirmation that EDR is reporting records that have been updated within 90 days from the date the government agency made the information available to the public.

## STANDARD ENVIRONMENTAL RECORDS

### ***Federal NPL site list***

#### **NPL: National Priority List**

National Priorities List (Superfund). The NPL is a subset of CERCLIS and identifies over 1,200 sites for priority cleanup under the Superfund Program. NPL sites may encompass relatively large areas. As such, EDR provides polygon coverage for over 1,000 NPL site boundaries produced by EPA's Environmental Photographic Interpretation Center (EPIC) and regional EPA offices.

Date of Government Version: 03/07/2016	Source: EPA
Date Data Arrived at EDR: 04/05/2016	Telephone: N/A
Date Made Active in Reports: 04/15/2016	Last EDR Contact: 10/05/2016
Number of Days to Update: 10	Next Scheduled EDR Contact: 01/16/2017
	Data Release Frequency: Quarterly

#### **NPL Site Boundaries**

##### **Sources:**

EPA's Environmental Photographic Interpretation Center (EPIC)  
Telephone: 202-564-7333

EPA Region 1  
Telephone 617-918-1143

EPA Region 6  
Telephone: 214-655-6659

EPA Region 3  
Telephone 215-814-5418

EPA Region 7  
Telephone: 913-551-7247

EPA Region 4  
Telephone 404-562-8033

EPA Region 8  
Telephone: 303-312-6774

EPA Region 5  
Telephone 312-886-6686

EPA Region 9  
Telephone: 415-947-4246

EPA Region 10  
Telephone 206-553-8665

#### **Proposed NPL: Proposed National Priority List Sites**

A site that has been proposed for listing on the National Priorities List through the issuance of a proposed rule in the Federal Register. EPA then accepts public comments on the site, responds to the comments, and places on the NPL those sites that continue to meet the requirements for listing.

Date of Government Version: 03/07/2016	Source: EPA
Date Data Arrived at EDR: 04/05/2016	Telephone: N/A
Date Made Active in Reports: 04/15/2016	Last EDR Contact: 10/05/2016
Number of Days to Update: 10	Next Scheduled EDR Contact: 01/16/2017
	Data Release Frequency: Quarterly

#### **NPL LIENS: Federal Superfund Liens**

Federal Superfund Liens. Under the authority granted the USEPA by CERCLA of 1980, the USEPA has the authority to file liens against real property in order to recover remedial action expenditures or when the property owner received notification of potential liability. USEPA compiles a listing of filed notices of Superfund Liens.

Date of Government Version: 10/15/1991	Source: EPA
Date Data Arrived at EDR: 02/02/1994	Telephone: 202-564-4267
Date Made Active in Reports: 03/30/1994	Last EDR Contact: 08/15/2011
Number of Days to Update: 56	Next Scheduled EDR Contact: 11/28/2011
	Data Release Frequency: No Update Planned

# GOVERNMENT RECORDS SEARCHED / DATA CURRENCY TRACKING

## ***Federal Delisted NPL site list***

### Delisted NPL: National Priority List Deletions

The National Oil and Hazardous Substances Pollution Contingency Plan (NCP) establishes the criteria that the EPA uses to delete sites from the NPL. In accordance with 40 CFR 300.425.(e), sites may be deleted from the NPL where no further response is appropriate.

Date of Government Version: 03/07/2016	Source: EPA
Date Data Arrived at EDR: 04/05/2016	Telephone: N/A
Date Made Active in Reports: 04/15/2016	Last EDR Contact: 10/05/2016
Number of Days to Update: 10	Next Scheduled EDR Contact: 01/16/2017
	Data Release Frequency: Quarterly

## ***Federal CERCLIS list***

### FEDERAL FACILITY: Federal Facility Site Information listing

A listing of National Priority List (NPL) and Base Realignment and Closure (BRAC) sites found in the Comprehensive Environmental Response, Compensation and Liability Information System (CERCLIS) Database where EPA Federal Facilities Restoration and Reuse Office is involved in cleanup activities.

Date of Government Version: 09/14/2016	Source: Environmental Protection Agency
Date Data Arrived at EDR: 10/04/2016	Telephone: 703-603-8704
Date Made Active in Reports: 10/21/2016	Last EDR Contact: 10/04/2016
Number of Days to Update: 17	Next Scheduled EDR Contact: 01/16/2017
	Data Release Frequency: Varies

### SEMS: Superfund Enterprise Management System

SEMS (Superfund Enterprise Management System) tracks hazardous waste sites, potentially hazardous waste sites, and remedial activities performed in support of EPA's Superfund Program across the United States. The list was formerly know as CERCLIS, renamed to SEMS by the EPA in 2015. The list contains data on potentially hazardous waste sites that have been reported to the USEPA by states, municipalities, private companies and private persons, pursuant to Section 103 of the Comprehensive Environmental Response, Compensation, and Liability Act (CERCLA). This dataset also contains sites which are either proposed to or on the National Priorities List (NPL) and the sites which are in the screening and assessment phase for possible inclusion on the NPL.

Date of Government Version: 03/07/2016	Source: EPA
Date Data Arrived at EDR: 04/05/2016	Telephone: 800-424-9346
Date Made Active in Reports: 04/15/2016	Last EDR Contact: 10/20/2016
Number of Days to Update: 10	Next Scheduled EDR Contact: 01/30/2017
	Data Release Frequency: Quarterly

## ***Federal CERCLIS NFRAP site list***

### SEMS-ARCHIVE: Superfund Enterprise Management System Archive

# GOVERNMENT RECORDS SEARCHED / DATA CURRENCY TRACKING

SEMS-ARCHIVE (Superfund Enterprise Management System Archive) tracks sites that have no further interest under the Federal Superfund Program based on available information. The list was formerly known as the CERCLIS-NFRAP, renamed to SEMS ARCHIVE by the EPA in 2015. EPA may perform a minimal level of assessment work at a site while it is archived if site conditions change and/or new information becomes available. Archived sites have been removed and archived from the inventory of SEMS sites. Archived status indicates that, to the best of EPA's knowledge, assessment at a site has been completed and that EPA has determined no further steps will be taken to list the site on the National Priorities List (NPL), unless information indicates this decision was not appropriate or other considerations require a recommendation for listing at a later time. The decision does not necessarily mean that there is no hazard associated with a given site; it only means that, based upon available information, the location is not judged to be potential NPL site.

Date of Government Version: 03/07/2016	Source: EPA
Date Data Arrived at EDR: 04/05/2016	Telephone: 800-424-9346
Date Made Active in Reports: 04/15/2016	Last EDR Contact: 10/20/2016
Number of Days to Update: 10	Next Scheduled EDR Contact: 01/30/2017
	Data Release Frequency: Quarterly

## ***Federal RCRA CORRACTS facilities list***

CORRACTS: Corrective Action Report

CORRACTS identifies hazardous waste handlers with RCRA corrective action activity.

Date of Government Version: 06/27/2016	Source: EPA
Date Data Arrived at EDR: 06/30/2016	Telephone: 800-424-9346
Date Made Active in Reports: 09/02/2016	Last EDR Contact: 09/28/2016
Number of Days to Update: 64	Next Scheduled EDR Contact: 01/09/2017
	Data Release Frequency: Quarterly

## ***Federal RCRA non-CORRACTS TSD facilities list***

RCRA-TSDF: RCRA - Treatment, Storage and Disposal

RCRAInfo is EPA's comprehensive information system, providing access to data supporting the Resource Conservation and Recovery Act (RCRA) of 1976 and the Hazardous and Solid Waste Amendments (HSWA) of 1984. The database includes selective information on sites which generate, transport, store, treat and/or dispose of hazardous waste as defined by the Resource Conservation and Recovery Act (RCRA). Transporters are individuals or entities that move hazardous waste from the generator offsite to a facility that can recycle, treat, store, or dispose of the waste. TSDFs treat, store, or dispose of the waste.

Date of Government Version: 06/21/2016	Source: Environmental Protection Agency
Date Data Arrived at EDR: 06/30/2016	Telephone: (415) 495-8895
Date Made Active in Reports: 09/02/2016	Last EDR Contact: 09/28/2016
Number of Days to Update: 64	Next Scheduled EDR Contact: 01/09/2017
	Data Release Frequency: Quarterly

## ***Federal RCRA generators list***

RCRA-LQG: RCRA - Large Quantity Generators

RCRAInfo is EPA's comprehensive information system, providing access to data supporting the Resource Conservation and Recovery Act (RCRA) of 1976 and the Hazardous and Solid Waste Amendments (HSWA) of 1984. The database includes selective information on sites which generate, transport, store, treat and/or dispose of hazardous waste as defined by the Resource Conservation and Recovery Act (RCRA). Large quantity generators (LQGs) generate over 1,000 kilograms (kg) of hazardous waste, or over 1 kg of acutely hazardous waste per month.

Date of Government Version: 06/21/2016	Source: Environmental Protection Agency
Date Data Arrived at EDR: 06/30/2016	Telephone: (415) 495-8895
Date Made Active in Reports: 09/02/2016	Last EDR Contact: 09/28/2016
Number of Days to Update: 64	Next Scheduled EDR Contact: 01/09/2017
	Data Release Frequency: Quarterly

# GOVERNMENT RECORDS SEARCHED / DATA CURRENCY TRACKING

## RCRA-SQG: RCRA - Small Quantity Generators

RCRAInfo is EPA's comprehensive information system, providing access to data supporting the Resource Conservation and Recovery Act (RCRA) of 1976 and the Hazardous and Solid Waste Amendments (HSWA) of 1984. The database includes selective information on sites which generate, transport, store, treat and/or dispose of hazardous waste as defined by the Resource Conservation and Recovery Act (RCRA). Small quantity generators (SQGs) generate between 100 kg and 1,000 kg of hazardous waste per month.

Date of Government Version: 06/21/2016	Source: Environmental Protection Agency
Date Data Arrived at EDR: 06/30/2016	Telephone: (415) 495-8895
Date Made Active in Reports: 09/02/2016	Last EDR Contact: 09/28/2016
Number of Days to Update: 64	Next Scheduled EDR Contact: 01/09/2017
	Data Release Frequency: Quarterly

## RCRA-CESQG: RCRA - Conditionally Exempt Small Quantity Generators

RCRAInfo is EPA's comprehensive information system, providing access to data supporting the Resource Conservation and Recovery Act (RCRA) of 1976 and the Hazardous and Solid Waste Amendments (HSWA) of 1984. The database includes selective information on sites which generate, transport, store, treat and/or dispose of hazardous waste as defined by the Resource Conservation and Recovery Act (RCRA). Conditionally exempt small quantity generators (CESQGs) generate less than 100 kg of hazardous waste, or less than 1 kg of acutely hazardous waste per month.

Date of Government Version: 06/21/2016	Source: Environmental Protection Agency
Date Data Arrived at EDR: 06/30/2016	Telephone: (415) 495-8895
Date Made Active in Reports: 09/02/2016	Last EDR Contact: 09/28/2016
Number of Days to Update: 64	Next Scheduled EDR Contact: 01/09/2017
	Data Release Frequency: Varies

## ***Federal institutional controls / engineering controls registries***

### LUCIS: Land Use Control Information System

LUCIS contains records of land use control information pertaining to the former Navy Base Realignment and Closure properties.

Date of Government Version: 05/28/2015	Source: Department of the Navy
Date Data Arrived at EDR: 05/29/2015	Telephone: 843-820-7326
Date Made Active in Reports: 06/11/2015	Last EDR Contact: 11/18/2016
Number of Days to Update: 13	Next Scheduled EDR Contact: 02/27/2017
	Data Release Frequency: Varies

### US ENG CONTROLS: Engineering Controls Sites List

A listing of sites with engineering controls in place. Engineering controls include various forms of caps, building foundations, liners, and treatment methods to create pathway elimination for regulated substances to enter environmental media or effect human health.

Date of Government Version: 05/09/2016	Source: Environmental Protection Agency
Date Data Arrived at EDR: 06/01/2016	Telephone: 703-603-0695
Date Made Active in Reports: 09/02/2016	Last EDR Contact: 08/31/2016
Number of Days to Update: 93	Next Scheduled EDR Contact: 12/12/2016
	Data Release Frequency: Varies

### US INST CONTROL: Sites with Institutional Controls

A listing of sites with institutional controls in place. Institutional controls include administrative measures, such as groundwater use restrictions, construction restrictions, property use restrictions, and post remediation care requirements intended to prevent exposure to contaminants remaining on site. Deed restrictions are generally required as part of the institutional controls.

Date of Government Version: 05/09/2016	Source: Environmental Protection Agency
Date Data Arrived at EDR: 06/01/2016	Telephone: 703-603-0695
Date Made Active in Reports: 09/02/2016	Last EDR Contact: 08/31/2016
Number of Days to Update: 93	Next Scheduled EDR Contact: 12/12/2016
	Data Release Frequency: Varies



# GOVERNMENT RECORDS SEARCHED / DATA CURRENCY TRACKING

## ***Federal ERNS list***

ERNS: Emergency Response Notification System

Emergency Response Notification System. ERNS records and stores information on reported releases of oil and hazardous substances.

Date of Government Version: 09/26/2016  
Date Data Arrived at EDR: 09/29/2016  
Date Made Active in Reports: 11/11/2016  
Number of Days to Update: 43

Source: National Response Center, United States Coast Guard  
Telephone: 202-267-2180  
Last EDR Contact: 09/29/2016  
Next Scheduled EDR Contact: 01/09/2017  
Data Release Frequency: Annually

## ***State- and tribal - equivalent NPL***

RESPONSE: State Response Sites

Identifies confirmed release sites where DTSC is involved in remediation, either in a lead or oversight capacity. These confirmed release sites are generally high-priority and high potential risk.

Date of Government Version: 08/01/2016  
Date Data Arrived at EDR: 08/02/2016  
Date Made Active in Reports: 10/05/2016  
Number of Days to Update: 64

Source: Department of Toxic Substances Control  
Telephone: 916-323-3400  
Last EDR Contact: 11/01/2016  
Next Scheduled EDR Contact: 02/13/2017  
Data Release Frequency: Quarterly

## ***State- and tribal - equivalent CERCLIS***

ENVIROSTOR: EnviroStor Database

The Department of Toxic Substances Control's (DTSC's) Site Mitigation and Brownfields Reuse Program's (SMBRP's) EnviroStor database identifies sites that have known contamination or sites for which there may be reasons to investigate further. The database includes the following site types: Federal Superfund sites (National Priorities List (NPL)); State Response, including Military Facilities and State Superfund; Voluntary Cleanup; and School sites. EnviroStor provides similar information to the information that was available in CalSites, and provides additional site information, including, but not limited to, identification of formerly-contaminated properties that have been released for reuse, properties where environmental deed restrictions have been recorded to prevent inappropriate land uses, and risk characterization information that is used to assess potential impacts to public health and the environment at contaminated sites.

Date of Government Version: 08/01/2016  
Date Data Arrived at EDR: 08/02/2016  
Date Made Active in Reports: 10/05/2016  
Number of Days to Update: 64

Source: Department of Toxic Substances Control  
Telephone: 916-323-3400  
Last EDR Contact: 11/01/2016  
Next Scheduled EDR Contact: 02/13/2017  
Data Release Frequency: Quarterly

## ***State and tribal landfill and/or solid waste disposal site lists***

SWF/LF (SWIS): Solid Waste Information System

Active, Closed and Inactive Landfills. SWF/LF records typically contain an inventory of solid waste disposal facilities or landfills. These may be active or inactive facilities or open dumps that failed to meet RCRA Section 4004 criteria for solid waste landfills or disposal sites.

Date of Government Version: 08/15/2016  
Date Data Arrived at EDR: 08/16/2016  
Date Made Active in Reports: 10/05/2016  
Number of Days to Update: 50

Source: Department of Resources Recycling and Recovery  
Telephone: 916-341-6320  
Last EDR Contact: 11/15/2016  
Next Scheduled EDR Contact: 02/27/2017  
Data Release Frequency: Quarterly

## ***State and tribal leaking storage tank lists***

# GOVERNMENT RECORDS SEARCHED / DATA CURRENCY TRACKING

## LUST REG 6L: Leaking Underground Storage Tank Case Listing

For more current information, please refer to the State Water Resources Control Board's LUST database.

Date of Government Version: 09/09/2003	Source: California Regional Water Quality Control Board Lahontan Region (6)
Date Data Arrived at EDR: 09/10/2003	Telephone: 530-542-5572
Date Made Active in Reports: 10/07/2003	Last EDR Contact: 09/12/2011
Number of Days to Update: 27	Next Scheduled EDR Contact: 12/26/2011
	Data Release Frequency: No Update Planned

## LUST: Geotracker's Leaking Underground Fuel Tank Report

Leaking Underground Storage Tank (LUST) Sites included in GeoTracker. GeoTracker is the Water Boards data management system for sites that impact, or have the potential to impact, water quality in California, with emphasis on groundwater.

Date of Government Version: 09/12/2016	Source: State Water Resources Control Board
Date Data Arrived at EDR: 09/13/2016	Telephone: see region list
Date Made Active in Reports: 10/14/2016	Last EDR Contact: 11/01/2016
Number of Days to Update: 31	Next Scheduled EDR Contact: 12/26/2016
	Data Release Frequency: Quarterly

## LUST REG 9: Leaking Underground Storage Tank Report

Orange, Riverside, San Diego counties. For more current information, please refer to the State Water Resources Control Board's LUST database.

Date of Government Version: 03/01/2001	Source: California Regional Water Quality Control Board San Diego Region (9)
Date Data Arrived at EDR: 04/23/2001	Telephone: 858-637-5595
Date Made Active in Reports: 05/21/2001	Last EDR Contact: 09/26/2011
Number of Days to Update: 28	Next Scheduled EDR Contact: 01/09/2012
	Data Release Frequency: No Update Planned

## LUST REG 8: Leaking Underground Storage Tanks

California Regional Water Quality Control Board Santa Ana Region (8). For more current information, please refer to the State Water Resources Control Board's LUST database.

Date of Government Version: 02/14/2005	Source: California Regional Water Quality Control Board Santa Ana Region (8)
Date Data Arrived at EDR: 02/15/2005	Telephone: 909-782-4496
Date Made Active in Reports: 03/28/2005	Last EDR Contact: 08/15/2011
Number of Days to Update: 41	Next Scheduled EDR Contact: 11/28/2011
	Data Release Frequency: Varies

## LUST REG 7: Leaking Underground Storage Tank Case Listing

Leaking Underground Storage Tank locations. Imperial, Riverside, San Diego, Santa Barbara counties.

Date of Government Version: 02/26/2004	Source: California Regional Water Quality Control Board Colorado River Basin Region (7)
Date Data Arrived at EDR: 02/26/2004	Telephone: 760-776-8943
Date Made Active in Reports: 03/24/2004	Last EDR Contact: 08/01/2011
Number of Days to Update: 27	Next Scheduled EDR Contact: 11/14/2011
	Data Release Frequency: No Update Planned

## LUST REG 6V: Leaking Underground Storage Tank Case Listing

Leaking Underground Storage Tank locations. Inyo, Kern, Los Angeles, Mono, San Bernardino counties.

Date of Government Version: 06/07/2005	Source: California Regional Water Quality Control Board Victorville Branch Office (6)
Date Data Arrived at EDR: 06/07/2005	Telephone: 760-241-7365
Date Made Active in Reports: 06/29/2005	Last EDR Contact: 09/12/2011
Number of Days to Update: 22	Next Scheduled EDR Contact: 12/26/2011
	Data Release Frequency: No Update Planned

## LUST REG 5: Leaking Underground Storage Tank Database

Leaking Underground Storage Tank locations. Alameda, Alpine, Amador, Butte, Colusa, Contra Costa, Calveras, El Dorado, Fresno, Glenn, Kern, Kings, Lake, Lassen, Madera, Mariposa, Merced, Modoc, Napa, Nevada, Placer, Plumas, Sacramento, San Joaquin, Shasta, Solano, Stanislaus, Sutter, Tehama, Tulare, Tuolumne, Yolo, Yuba counties.

# GOVERNMENT RECORDS SEARCHED / DATA CURRENCY TRACKING

Date of Government Version: 07/01/2008  
Date Data Arrived at EDR: 07/22/2008  
Date Made Active in Reports: 07/31/2008  
Number of Days to Update: 9

Source: California Regional Water Quality Control Board Central Valley Region (5)  
Telephone: 916-464-4834  
Last EDR Contact: 07/01/2011  
Next Scheduled EDR Contact: 10/17/2011  
Data Release Frequency: No Update Planned

## LUST REG 4: Underground Storage Tank Leak List

Los Angeles, Ventura counties. For more current information, please refer to the State Water Resources Control Board's LUST database.

Date of Government Version: 09/07/2004  
Date Data Arrived at EDR: 09/07/2004  
Date Made Active in Reports: 10/12/2004  
Number of Days to Update: 35

Source: California Regional Water Quality Control Board Los Angeles Region (4)  
Telephone: 213-576-6710  
Last EDR Contact: 09/06/2011  
Next Scheduled EDR Contact: 12/19/2011  
Data Release Frequency: No Update Planned

## LUST REG 3: Leaking Underground Storage Tank Database

Leaking Underground Storage Tank locations. Monterey, San Benito, San Luis Obispo, Santa Barbara, Santa Cruz counties.

Date of Government Version: 05/19/2003  
Date Data Arrived at EDR: 05/19/2003  
Date Made Active in Reports: 06/02/2003  
Number of Days to Update: 14

Source: California Regional Water Quality Control Board Central Coast Region (3)  
Telephone: 805-542-4786  
Last EDR Contact: 07/18/2011  
Next Scheduled EDR Contact: 10/31/2011  
Data Release Frequency: No Update Planned

## LUST REG 2: Fuel Leak List

Leaking Underground Storage Tank locations. Alameda, Contra Costa, Marin, Napa, San Francisco, San Mateo, Santa Clara, Solano, Sonoma counties.

Date of Government Version: 09/30/2004  
Date Data Arrived at EDR: 10/20/2004  
Date Made Active in Reports: 11/19/2004  
Number of Days to Update: 30

Source: California Regional Water Quality Control Board San Francisco Bay Region (2)  
Telephone: 510-622-2433  
Last EDR Contact: 09/19/2011  
Next Scheduled EDR Contact: 01/02/2012  
Data Release Frequency: Quarterly

## LUST REG 1: Active Toxic Site Investigation

Del Norte, Humboldt, Lake, Mendocino, Modoc, Siskiyou, Sonoma, Trinity counties. For more current information, please refer to the State Water Resources Control Board's LUST database.

Date of Government Version: 02/01/2001  
Date Data Arrived at EDR: 02/28/2001  
Date Made Active in Reports: 03/29/2001  
Number of Days to Update: 29

Source: California Regional Water Quality Control Board North Coast (1)  
Telephone: 707-570-3769  
Last EDR Contact: 08/01/2011  
Next Scheduled EDR Contact: 11/14/2011  
Data Release Frequency: No Update Planned

## INDIAN LUST R7: Leaking Underground Storage Tanks on Indian Land

LUSTs on Indian land in Iowa, Kansas, and Nebraska

Date of Government Version: 10/09/2015  
Date Data Arrived at EDR: 02/12/2016  
Date Made Active in Reports: 06/03/2016  
Number of Days to Update: 112

Source: EPA Region 7  
Telephone: 913-551-7003  
Last EDR Contact: 10/28/2016  
Next Scheduled EDR Contact: 02/06/2017  
Data Release Frequency: Varies

## INDIAN LUST R8: Leaking Underground Storage Tanks on Indian Land

LUSTs on Indian land in Colorado, Montana, North Dakota, South Dakota, Utah and Wyoming.

Date of Government Version: 10/13/2015  
Date Data Arrived at EDR: 10/23/2015  
Date Made Active in Reports: 02/18/2016  
Number of Days to Update: 118

Source: EPA Region 8  
Telephone: 303-312-6271  
Last EDR Contact: 10/28/2016  
Next Scheduled EDR Contact: 02/06/2017  
Data Release Frequency: Quarterly

# GOVERNMENT RECORDS SEARCHED / DATA CURRENCY TRACKING

INDIAN LUST R9: Leaking Underground Storage Tanks on Indian Land  
LUSTs on Indian land in Arizona, California, New Mexico and Nevada

Date of Government Version: 02/25/2016	Source: Environmental Protection Agency
Date Data Arrived at EDR: 04/27/2016	Telephone: 415-972-3372
Date Made Active in Reports: 06/03/2016	Last EDR Contact: 10/28/2016
Number of Days to Update: 37	Next Scheduled EDR Contact: 02/06/2017
	Data Release Frequency: Quarterly

INDIAN LUST R10: Leaking Underground Storage Tanks on Indian Land  
LUSTs on Indian land in Alaska, Idaho, Oregon and Washington.

Date of Government Version: 01/07/2016	Source: EPA Region 10
Date Data Arrived at EDR: 01/08/2016	Telephone: 206-553-2857
Date Made Active in Reports: 02/18/2016	Last EDR Contact: 10/28/2016
Number of Days to Update: 41	Next Scheduled EDR Contact: 02/06/2017
	Data Release Frequency: Quarterly

INDIAN LUST R1: Leaking Underground Storage Tanks on Indian Land  
A listing of leaking underground storage tank locations on Indian Land.

Date of Government Version: 10/27/2015	Source: EPA Region 1
Date Data Arrived at EDR: 10/29/2015	Telephone: 617-918-1313
Date Made Active in Reports: 01/04/2016	Last EDR Contact: 10/28/2016
Number of Days to Update: 67	Next Scheduled EDR Contact: 02/06/2017
	Data Release Frequency: Varies

INDIAN LUST R4: Leaking Underground Storage Tanks on Indian Land  
LUSTs on Indian land in Florida, Mississippi and North Carolina.

Date of Government Version: 02/05/2016	Source: EPA Region 4
Date Data Arrived at EDR: 04/29/2016	Telephone: 404-562-8677
Date Made Active in Reports: 06/03/2016	Last EDR Contact: 10/28/2016
Number of Days to Update: 35	Next Scheduled EDR Contact: 02/06/2017
	Data Release Frequency: Semi-Annually

INDIAN LUST R5: Leaking Underground Storage Tanks on Indian Land  
Leaking underground storage tanks located on Indian Land in Michigan, Minnesota and Wisconsin.

Date of Government Version: 02/17/2016	Source: EPA, Region 5
Date Data Arrived at EDR: 04/27/2016	Telephone: 312-886-7439
Date Made Active in Reports: 06/03/2016	Last EDR Contact: 10/28/2016
Number of Days to Update: 37	Next Scheduled EDR Contact: 02/06/2017
	Data Release Frequency: Varies

INDIAN LUST R6: Leaking Underground Storage Tanks on Indian Land  
LUSTs on Indian land in New Mexico and Oklahoma.

Date of Government Version: 12/11/2015	Source: EPA Region 6
Date Data Arrived at EDR: 02/19/2016	Telephone: 214-665-6597
Date Made Active in Reports: 06/03/2016	Last EDR Contact: 10/28/2016
Number of Days to Update: 105	Next Scheduled EDR Contact: 02/06/2017
	Data Release Frequency: Varies

SLIC: Statewide SLIC Cases

Cleanup Program Sites (CPS; also known as Site Cleanups [SC] and formerly known as Spills, Leaks, Investigations, and Cleanups [SLIC] sites) included in GeoTracker. GeoTracker is the Water Boards data management system for sites that impact, or have the potential to impact, water quality in California, with emphasis on groundwater.

Date of Government Version: 09/12/2016	Source: State Water Resources Control Board
Date Data Arrived at EDR: 09/13/2016	Telephone: 866-480-1028
Date Made Active in Reports: 10/14/2016	Last EDR Contact: 11/01/2016
Number of Days to Update: 31	Next Scheduled EDR Contact: 12/26/2016
	Data Release Frequency: Varies

# GOVERNMENT RECORDS SEARCHED / DATA CURRENCY TRACKING

## SLIC REG 1: Active Toxic Site Investigations

The SLIC (Spills, Leaks, Investigations and Cleanup) program is designed to protect and restore water quality from spills, leaks, and similar discharges.

Date of Government Version: 04/03/2003  
Date Data Arrived at EDR: 04/07/2003  
Date Made Active in Reports: 04/25/2003  
Number of Days to Update: 18

Source: California Regional Water Quality Control Board, North Coast Region (1)  
Telephone: 707-576-2220  
Last EDR Contact: 08/01/2011  
Next Scheduled EDR Contact: 11/14/2011  
Data Release Frequency: No Update Planned

## SLIC REG 2: Spills, Leaks, Investigation & Cleanup Cost Recovery Listing

The SLIC (Spills, Leaks, Investigations and Cleanup) program is designed to protect and restore water quality from spills, leaks, and similar discharges.

Date of Government Version: 09/30/2004  
Date Data Arrived at EDR: 10/20/2004  
Date Made Active in Reports: 11/19/2004  
Number of Days to Update: 30

Source: Regional Water Quality Control Board San Francisco Bay Region (2)  
Telephone: 510-286-0457  
Last EDR Contact: 09/19/2011  
Next Scheduled EDR Contact: 01/02/2012  
Data Release Frequency: Quarterly

## SLIC REG 3: Spills, Leaks, Investigation & Cleanup Cost Recovery Listing

The SLIC (Spills, Leaks, Investigations and Cleanup) program is designed to protect and restore water quality from spills, leaks, and similar discharges.

Date of Government Version: 05/18/2006  
Date Data Arrived at EDR: 05/18/2006  
Date Made Active in Reports: 06/15/2006  
Number of Days to Update: 28

Source: California Regional Water Quality Control Board Central Coast Region (3)  
Telephone: 805-549-3147  
Last EDR Contact: 07/18/2011  
Next Scheduled EDR Contact: 10/31/2011  
Data Release Frequency: Semi-Annually

## SLIC REG 4: Spills, Leaks, Investigation & Cleanup Cost Recovery Listing

The SLIC (Spills, Leaks, Investigations and Cleanup) program is designed to protect and restore water quality from spills, leaks, and similar discharges.

Date of Government Version: 11/17/2004  
Date Data Arrived at EDR: 11/18/2004  
Date Made Active in Reports: 01/04/2005  
Number of Days to Update: 47

Source: Region Water Quality Control Board Los Angeles Region (4)  
Telephone: 213-576-6600  
Last EDR Contact: 07/01/2011  
Next Scheduled EDR Contact: 10/17/2011  
Data Release Frequency: Varies

## SLIC REG 5: Spills, Leaks, Investigation & Cleanup Cost Recovery Listing

The SLIC (Spills, Leaks, Investigations and Cleanup) program is designed to protect and restore water quality from spills, leaks, and similar discharges.

Date of Government Version: 04/01/2005  
Date Data Arrived at EDR: 04/05/2005  
Date Made Active in Reports: 04/21/2005  
Number of Days to Update: 16

Source: Regional Water Quality Control Board Central Valley Region (5)  
Telephone: 916-464-3291  
Last EDR Contact: 09/12/2011  
Next Scheduled EDR Contact: 12/26/2011  
Data Release Frequency: Semi-Annually

## SLIC REG 6V: Spills, Leaks, Investigation & Cleanup Cost Recovery Listing

The SLIC (Spills, Leaks, Investigations and Cleanup) program is designed to protect and restore water quality from spills, leaks, and similar discharges.

Date of Government Version: 05/24/2005  
Date Data Arrived at EDR: 05/25/2005  
Date Made Active in Reports: 06/16/2005  
Number of Days to Update: 22

Source: Regional Water Quality Control Board, Victorville Branch  
Telephone: 619-241-6583  
Last EDR Contact: 08/15/2011  
Next Scheduled EDR Contact: 11/28/2011  
Data Release Frequency: Semi-Annually

# GOVERNMENT RECORDS SEARCHED / DATA CURRENCY TRACKING

## SLIC REG 6L: SLIC Sites

The SLIC (Spills, Leaks, Investigations and Cleanup) program is designed to protect and restore water quality from spills, leaks, and similar discharges.

Date of Government Version: 09/07/2004  
Date Data Arrived at EDR: 09/07/2004  
Date Made Active in Reports: 10/12/2004  
Number of Days to Update: 35

Source: California Regional Water Quality Control Board, Lahontan Region  
Telephone: 530-542-5574  
Last EDR Contact: 08/15/2011  
Next Scheduled EDR Contact: 11/28/2011  
Data Release Frequency: No Update Planned

## SLIC REG 7: SLIC List

The SLIC (Spills, Leaks, Investigations and Cleanup) program is designed to protect and restore water quality from spills, leaks, and similar discharges.

Date of Government Version: 11/24/2004  
Date Data Arrived at EDR: 11/29/2004  
Date Made Active in Reports: 01/04/2005  
Number of Days to Update: 36

Source: California Regional Quality Control Board, Colorado River Basin Region  
Telephone: 760-346-7491  
Last EDR Contact: 08/01/2011  
Next Scheduled EDR Contact: 11/14/2011  
Data Release Frequency: No Update Planned

## SLIC REG 8: Spills, Leaks, Investigation & Cleanup Cost Recovery Listing

The SLIC (Spills, Leaks, Investigations and Cleanup) program is designed to protect and restore water quality from spills, leaks, and similar discharges.

Date of Government Version: 04/03/2008  
Date Data Arrived at EDR: 04/03/2008  
Date Made Active in Reports: 04/14/2008  
Number of Days to Update: 11

Source: California Region Water Quality Control Board Santa Ana Region (8)  
Telephone: 951-782-3298  
Last EDR Contact: 09/12/2011  
Next Scheduled EDR Contact: 12/26/2011  
Data Release Frequency: Semi-Annually

## SLIC REG 9: Spills, Leaks, Investigation & Cleanup Cost Recovery Listing

The SLIC (Spills, Leaks, Investigations and Cleanup) program is designed to protect and restore water quality from spills, leaks, and similar discharges.

Date of Government Version: 09/10/2007  
Date Data Arrived at EDR: 09/11/2007  
Date Made Active in Reports: 09/28/2007  
Number of Days to Update: 17

Source: California Regional Water Quality Control Board San Diego Region (9)  
Telephone: 858-467-2980  
Last EDR Contact: 08/08/2011  
Next Scheduled EDR Contact: 11/21/2011  
Data Release Frequency: Annually

## **State and tribal registered storage tank lists**

### FEMA UST: Underground Storage Tank Listing

A listing of all FEMA owned underground storage tanks.

Date of Government Version: 01/01/2010  
Date Data Arrived at EDR: 02/16/2010  
Date Made Active in Reports: 04/12/2010  
Number of Days to Update: 55

Source: FEMA  
Telephone: 202-646-5797  
Last EDR Contact: 10/11/2016  
Next Scheduled EDR Contact: 01/23/2017  
Data Release Frequency: Varies

### UST: Active UST Facilities

Active UST facilities gathered from the local regulatory agencies

Date of Government Version: 09/12/2016  
Date Data Arrived at EDR: 09/14/2016  
Date Made Active in Reports: 10/14/2016  
Number of Days to Update: 30

Source: SWRCB  
Telephone: 916-341-5851  
Last EDR Contact: 09/14/2016  
Next Scheduled EDR Contact: 12/26/2016  
Data Release Frequency: Semi-Annually

# GOVERNMENT RECORDS SEARCHED / DATA CURRENCY TRACKING

## AST: Aboveground Petroleum Storage Tank Facilities

A listing of aboveground storage tank petroleum storage tank locations.

Date of Government Version: 07/06/2016	Source: California Environmental Protection Agency
Date Data Arrived at EDR: 07/12/2016	Telephone: 916-327-5092
Date Made Active in Reports: 09/19/2016	Last EDR Contact: 11/21/2016
Number of Days to Update: 69	Next Scheduled EDR Contact: 01/09/2017
	Data Release Frequency: Quarterly

## INDIAN UST R10: Underground Storage Tanks on Indian Land

The Indian Underground Storage Tank (UST) database provides information about underground storage tanks on Indian land in EPA Region 10 (Alaska, Idaho, Oregon, Washington, and Tribal Nations).

Date of Government Version: 01/07/2016	Source: EPA Region 10
Date Data Arrived at EDR: 01/08/2016	Telephone: 206-553-2857
Date Made Active in Reports: 02/18/2016	Last EDR Contact: 10/28/2016
Number of Days to Update: 41	Next Scheduled EDR Contact: 02/06/2017
	Data Release Frequency: Quarterly

## INDIAN UST R9: Underground Storage Tanks on Indian Land

The Indian Underground Storage Tank (UST) database provides information about underground storage tanks on Indian land in EPA Region 9 (Arizona, California, Hawaii, Nevada, the Pacific Islands, and Tribal Nations).

Date of Government Version: 02/25/2016	Source: EPA Region 9
Date Data Arrived at EDR: 04/27/2016	Telephone: 415-972-3368
Date Made Active in Reports: 06/03/2016	Last EDR Contact: 10/28/2016
Number of Days to Update: 37	Next Scheduled EDR Contact: 02/06/2017
	Data Release Frequency: Quarterly

## INDIAN UST R8: Underground Storage Tanks on Indian Land

The Indian Underground Storage Tank (UST) database provides information about underground storage tanks on Indian land in EPA Region 8 (Colorado, Montana, North Dakota, South Dakota, Utah, Wyoming and 27 Tribal Nations).

Date of Government Version: 01/26/2016	Source: EPA Region 8
Date Data Arrived at EDR: 02/05/2016	Telephone: 303-312-6137
Date Made Active in Reports: 06/03/2016	Last EDR Contact: 10/28/2016
Number of Days to Update: 119	Next Scheduled EDR Contact: 02/06/2017
	Data Release Frequency: Quarterly

## INDIAN UST R7: Underground Storage Tanks on Indian Land

The Indian Underground Storage Tank (UST) database provides information about underground storage tanks on Indian land in EPA Region 7 (Iowa, Kansas, Missouri, Nebraska, and 9 Tribal Nations).

Date of Government Version: 09/23/2014	Source: EPA Region 7
Date Data Arrived at EDR: 11/25/2014	Telephone: 913-551-7003
Date Made Active in Reports: 01/29/2015	Last EDR Contact: 10/28/2016
Number of Days to Update: 65	Next Scheduled EDR Contact: 02/06/2017
	Data Release Frequency: Varies

## INDIAN UST R6: Underground Storage Tanks on Indian Land

The Indian Underground Storage Tank (UST) database provides information about underground storage tanks on Indian land in EPA Region 6 (Louisiana, Arkansas, Oklahoma, New Mexico, Texas and 65 Tribes).

Date of Government Version: 12/03/2015	Source: EPA Region 6
Date Data Arrived at EDR: 02/04/2016	Telephone: 214-665-7591
Date Made Active in Reports: 06/03/2016	Last EDR Contact: 10/28/2016
Number of Days to Update: 120	Next Scheduled EDR Contact: 02/06/2017
	Data Release Frequency: Semi-Annually

# GOVERNMENT RECORDS SEARCHED / DATA CURRENCY TRACKING

## INDIAN UST R1: Underground Storage Tanks on Indian Land

The Indian Underground Storage Tank (UST) database provides information about underground storage tanks on Indian land in EPA Region 1 (Connecticut, Maine, Massachusetts, New Hampshire, Rhode Island, Vermont and ten Tribal Nations).

Date of Government Version: 10/20/2015	Source: EPA, Region 1
Date Data Arrived at EDR: 10/29/2015	Telephone: 617-918-1313
Date Made Active in Reports: 01/04/2016	Last EDR Contact: 10/28/2016
Number of Days to Update: 67	Next Scheduled EDR Contact: 02/06/2017
	Data Release Frequency: Varies

## INDIAN UST R4: Underground Storage Tanks on Indian Land

The Indian Underground Storage Tank (UST) database provides information about underground storage tanks on Indian land in EPA Region 4 (Alabama, Florida, Georgia, Kentucky, Mississippi, North Carolina, South Carolina, Tennessee and Tribal Nations)

Date of Government Version: 02/05/2016	Source: EPA Region 4
Date Data Arrived at EDR: 04/29/2016	Telephone: 404-562-9424
Date Made Active in Reports: 06/03/2016	Last EDR Contact: 10/28/2016
Number of Days to Update: 35	Next Scheduled EDR Contact: 02/06/2017
	Data Release Frequency: Semi-Annually

## INDIAN UST R5: Underground Storage Tanks on Indian Land

The Indian Underground Storage Tank (UST) database provides information about underground storage tanks on Indian land in EPA Region 5 (Michigan, Minnesota and Wisconsin and Tribal Nations).

Date of Government Version: 11/05/2015	Source: EPA Region 5
Date Data Arrived at EDR: 11/13/2015	Telephone: 312-886-6136
Date Made Active in Reports: 01/04/2016	Last EDR Contact: 10/28/2016
Number of Days to Update: 52	Next Scheduled EDR Contact: 02/06/2017
	Data Release Frequency: Varies

## ***State and tribal voluntary cleanup sites***

### INDIAN VCP R7: Voluntary Cleanup Priority Listing

A listing of voluntary cleanup priority sites located on Indian Land located in Region 7.

Date of Government Version: 03/20/2008	Source: EPA, Region 7
Date Data Arrived at EDR: 04/22/2008	Telephone: 913-551-7365
Date Made Active in Reports: 05/19/2008	Last EDR Contact: 04/20/2009
Number of Days to Update: 27	Next Scheduled EDR Contact: 07/20/2009
	Data Release Frequency: Varies

### INDIAN VCP R1: Voluntary Cleanup Priority Listing

A listing of voluntary cleanup priority sites located on Indian Land located in Region 1.

Date of Government Version: 07/27/2015	Source: EPA, Region 1
Date Data Arrived at EDR: 09/29/2015	Telephone: 617-918-1102
Date Made Active in Reports: 02/18/2016	Last EDR Contact: 09/26/2016
Number of Days to Update: 142	Next Scheduled EDR Contact: 01/09/2017
	Data Release Frequency: Varies

### VCP: Voluntary Cleanup Program Properties

Contains low threat level properties with either confirmed or unconfirmed releases and the project proponents have request that DTSC oversee investigation and/or cleanup activities and have agreed to provide coverage for DTSC's costs.

Date of Government Version: 08/01/2016	Source: Department of Toxic Substances Control
Date Data Arrived at EDR: 08/02/2016	Telephone: 916-323-3400
Date Made Active in Reports: 10/05/2016	Last EDR Contact: 11/01/2016
Number of Days to Update: 64	Next Scheduled EDR Contact: 02/13/2017
	Data Release Frequency: Quarterly



# GOVERNMENT RECORDS SEARCHED / DATA CURRENCY TRACKING

## ***State and tribal Brownfields sites***

### **BROWNFIELDS: Considered Brownfields Sites Listing**

A listing of sites the SWRCB considers to be Brownfields since these are sites have come to them through the MOA Process.

Date of Government Version: 02/29/2016  
Date Data Arrived at EDR: 03/07/2016  
Date Made Active in Reports: 05/04/2016  
Number of Days to Update: 58

Source: State Water Resources Control Board  
Telephone: 916-323-7905  
Last EDR Contact: 09/26/2016  
Next Scheduled EDR Contact: 01/09/2017  
Data Release Frequency: Varies

## **ADDITIONAL ENVIRONMENTAL RECORDS**

### ***Local Brownfield lists***

#### **US BROWNFIELDS: A Listing of Brownfields Sites**

Brownfields are real property, the expansion, redevelopment, or reuse of which may be complicated by the presence or potential presence of a hazardous substance, pollutant, or contaminant. Cleaning up and reinvesting in these properties takes development pressures off of undeveloped, open land, and both improves and protects the environment. Assessment, Cleanup and Redevelopment Exchange System (ACRES) stores information reported by EPA Brownfields grant recipients on brownfields properties assessed or cleaned up with grant funding as well as information on Targeted Brownfields Assessments performed by EPA Regions. A listing of ACRES Brownfield sites is obtained from Cleanups in My Community. Cleanups in My Community provides information on Brownfields properties for which information is reported back to EPA, as well as areas served by Brownfields grant programs.

Date of Government Version: 09/20/2016  
Date Data Arrived at EDR: 09/21/2016  
Date Made Active in Reports: 11/11/2016  
Number of Days to Update: 51

Source: Environmental Protection Agency  
Telephone: 202-566-2777  
Last EDR Contact: 09/21/2016  
Next Scheduled EDR Contact: 01/02/2017  
Data Release Frequency: Semi-Annually

### ***Local Lists of Landfill / Solid Waste Disposal Sites***

#### **WMUDS/SWAT: Waste Management Unit Database**

Waste Management Unit Database System. WMUDS is used by the State Water Resources Control Board staff and the Regional Water Quality Control Boards for program tracking and inventory of waste management units. WMUDS is composed of the following databases: Facility Information, Scheduled Inspections Information, Waste Management Unit Information, SWAT Program Information, SWAT Report Summary Information, SWAT Report Summary Data, Chapter 15 (formerly Subchapter 15) Information, Chapter 15 Monitoring Parameters, TPCA Program Information, RCRA Program Information, Closure Information, and Interested Parties Information.

Date of Government Version: 04/01/2000  
Date Data Arrived at EDR: 04/10/2000  
Date Made Active in Reports: 05/10/2000  
Number of Days to Update: 30

Source: State Water Resources Control Board  
Telephone: 916-227-4448  
Last EDR Contact: 11/07/2016  
Next Scheduled EDR Contact: 02/20/2017  
Data Release Frequency: No Update Planned

#### **SWRCY: Recycler Database**

A listing of recycling facilities in California.

Date of Government Version: 09/12/2016  
Date Data Arrived at EDR: 09/14/2016  
Date Made Active in Reports: 10/14/2016  
Number of Days to Update: 30

Source: Department of Conservation  
Telephone: 916-323-3836  
Last EDR Contact: 09/14/2016  
Next Scheduled EDR Contact: 12/26/2016  
Data Release Frequency: Quarterly

#### **HAULERS: Registered Waste Tire Haulers Listing**

A listing of registered waste tire haulers.

# GOVERNMENT RECORDS SEARCHED / DATA CURRENCY TRACKING

Date of Government Version: 08/25/2016  
Date Data Arrived at EDR: 08/26/2016  
Date Made Active in Reports: 10/14/2016  
Number of Days to Update: 49

Source: Integrated Waste Management Board  
Telephone: 916-341-6422  
Last EDR Contact: 11/11/2016  
Next Scheduled EDR Contact: 02/27/2017  
Data Release Frequency: Varies

## INDIAN ODI: Report on the Status of Open Dumps on Indian Lands

Location of open dumps on Indian land.

Date of Government Version: 12/31/1998  
Date Data Arrived at EDR: 12/03/2007  
Date Made Active in Reports: 01/24/2008  
Number of Days to Update: 52

Source: Environmental Protection Agency  
Telephone: 703-308-8245  
Last EDR Contact: 10/31/2016  
Next Scheduled EDR Contact: 02/13/2017  
Data Release Frequency: Varies

## ODI: Open Dump Inventory

An open dump is defined as a disposal facility that does not comply with one or more of the Part 257 or Part 258 Subtitle D Criteria.

Date of Government Version: 06/30/1985  
Date Data Arrived at EDR: 08/09/2004  
Date Made Active in Reports: 09/17/2004  
Number of Days to Update: 39

Source: Environmental Protection Agency  
Telephone: 800-424-9346  
Last EDR Contact: 06/09/2004  
Next Scheduled EDR Contact: N/A  
Data Release Frequency: No Update Planned

## DEBRIS REGION 9: Torres Martinez Reservation Illegal Dump Site Locations

A listing of illegal dump sites location on the Torres Martinez Indian Reservation located in eastern Riverside County and northern Imperial County, California.

Date of Government Version: 01/12/2009  
Date Data Arrived at EDR: 05/07/2009  
Date Made Active in Reports: 09/21/2009  
Number of Days to Update: 137

Source: EPA, Region 9  
Telephone: 415-947-4219  
Last EDR Contact: 10/24/2016  
Next Scheduled EDR Contact: 02/06/2017  
Data Release Frequency: No Update Planned

## IHS OPEN DUMPS: Open Dumps on Indian Land

A listing of all open dumps located on Indian Land in the United States.

Date of Government Version: 04/01/2014  
Date Data Arrived at EDR: 08/06/2014  
Date Made Active in Reports: 01/29/2015  
Number of Days to Update: 176

Source: Department of Health & Human Services, Indian Health Service  
Telephone: 301-443-1452  
Last EDR Contact: 11/04/2016  
Next Scheduled EDR Contact: 02/13/2017  
Data Release Frequency: Varies

## **Local Lists of Hazardous waste / Contaminated Sites**

### US HIST CDL: National Clandestine Laboratory Register

A listing of clandestine drug lab locations that have been removed from the DEAs National Clandestine Laboratory Register.

Date of Government Version: 08/31/2016  
Date Data Arrived at EDR: 09/06/2016  
Date Made Active in Reports: 09/23/2016  
Number of Days to Update: 17

Source: Drug Enforcement Administration  
Telephone: 202-307-1000  
Last EDR Contact: 08/31/2016  
Next Scheduled EDR Contact: 10/10/2016  
Data Release Frequency: No Update Planned

### HIST CAL-SITES: Calsites Database

The Calsites database contains potential or confirmed hazardous substance release properties. In 1996, California EPA reevaluated and significantly reduced the number of sites in the Calsites database. No longer updated by the state agency. It has been replaced by ENVIROSTOR.

# GOVERNMENT RECORDS SEARCHED / DATA CURRENCY TRACKING

Date of Government Version: 08/08/2005  
Date Data Arrived at EDR: 08/03/2006  
Date Made Active in Reports: 08/24/2006  
Number of Days to Update: 21

Source: Department of Toxic Substance Control  
Telephone: 916-323-3400  
Last EDR Contact: 02/23/2009  
Next Scheduled EDR Contact: 05/25/2009  
Data Release Frequency: No Update Planned

## SCH: School Property Evaluation Program

This category contains proposed and existing school sites that are being evaluated by DTSC for possible hazardous materials contamination. In some cases, these properties may be listed in the CalSites category depending on the level of threat to public health and safety or the environment they pose.

Date of Government Version: 08/01/2016  
Date Data Arrived at EDR: 08/02/2016  
Date Made Active in Reports: 10/05/2016  
Number of Days to Update: 64

Source: Department of Toxic Substances Control  
Telephone: 916-323-3400  
Last EDR Contact: 11/01/2016  
Next Scheduled EDR Contact: 02/13/2017  
Data Release Frequency: Quarterly

## CDL: Clandestine Drug Labs

A listing of drug lab locations. Listing of a location in this database does not indicate that any illegal drug lab materials were or were not present there, and does not constitute a determination that the location either requires or does not require additional cleanup work.

Date of Government Version: 12/31/2015  
Date Data Arrived at EDR: 05/10/2016  
Date Made Active in Reports: 06/17/2016  
Number of Days to Update: 38

Source: Department of Toxic Substances Control  
Telephone: 916-255-6504  
Last EDR Contact: 11/07/2016  
Next Scheduled EDR Contact: 01/23/2017  
Data Release Frequency: Varies

## TOXIC PITS: Toxic Pits Cleanup Act Sites

Toxic PITS Cleanup Act Sites. TOXIC PITS identifies sites suspected of containing hazardous substances where cleanup has not yet been completed.

Date of Government Version: 07/01/1995  
Date Data Arrived at EDR: 08/30/1995  
Date Made Active in Reports: 09/26/1995  
Number of Days to Update: 27

Source: State Water Resources Control Board  
Telephone: 916-227-4364  
Last EDR Contact: 01/26/2009  
Next Scheduled EDR Contact: 04/27/2009  
Data Release Frequency: No Update Planned

## US CDL: Clandestine Drug Labs

A listing of clandestine drug lab locations. The U.S. Department of Justice ("the Department") provides this web site as a public service. It contains addresses of some locations where law enforcement agencies reported they found chemicals or other items that indicated the presence of either clandestine drug laboratories or dumpsites. In most cases, the source of the entries is not the Department, and the Department has not verified the entry and does not guarantee its accuracy. Members of the public must verify the accuracy of all entries by, for example, contacting local law enforcement and local health departments.

Date of Government Version: 08/30/2016  
Date Data Arrived at EDR: 09/06/2016  
Date Made Active in Reports: 09/23/2016  
Number of Days to Update: 17

Source: Drug Enforcement Administration  
Telephone: 202-307-1000  
Last EDR Contact: 08/31/2016  
Next Scheduled EDR Contact: 12/12/2016  
Data Release Frequency: Quarterly

## **Local Lists of Registered Storage Tanks**

### SWEEPS UST: SWEEPS UST Listing

Statewide Environmental Evaluation and Planning System. This underground storage tank listing was updated and maintained by a company contacted by the SWRCB in the early 1990's. The listing is no longer updated or maintained. The local agency is the contact for more information on a site on the SWEEPS list.

# GOVERNMENT RECORDS SEARCHED / DATA CURRENCY TRACKING

Date of Government Version: 06/01/1994  
Date Data Arrived at EDR: 07/07/2005  
Date Made Active in Reports: 08/11/2005  
Number of Days to Update: 35

Source: State Water Resources Control Board  
Telephone: N/A  
Last EDR Contact: 06/03/2005  
Next Scheduled EDR Contact: N/A  
Data Release Frequency: No Update Planned

## UST MENDOCINO: Mendocino County UST Database

A listing of underground storage tank locations in Mendocino County.

Date of Government Version: 09/22/2016  
Date Data Arrived at EDR: 09/27/2016  
Date Made Active in Reports: 10/20/2016  
Number of Days to Update: 23

Source: Department of Public Health  
Telephone: 707-463-4466  
Last EDR Contact: 09/12/2016  
Next Scheduled EDR Contact: 12/12/2016  
Data Release Frequency: Annually

## HIST UST: Hazardous Substance Storage Container Database

The Hazardous Substance Storage Container Database is a historical listing of UST sites. Refer to local/county source for current data.

Date of Government Version: 10/15/1990  
Date Data Arrived at EDR: 01/25/1991  
Date Made Active in Reports: 02/12/1991  
Number of Days to Update: 18

Source: State Water Resources Control Board  
Telephone: 916-341-5851  
Last EDR Contact: 07/26/2001  
Next Scheduled EDR Contact: N/A  
Data Release Frequency: No Update Planned

## CA FID UST: Facility Inventory Database

The Facility Inventory Database (FID) contains a historical listing of active and inactive underground storage tank locations from the State Water Resource Control Board. Refer to local/county source for current data.

Date of Government Version: 10/31/1994  
Date Data Arrived at EDR: 09/05/1995  
Date Made Active in Reports: 09/29/1995  
Number of Days to Update: 24

Source: California Environmental Protection Agency  
Telephone: 916-341-5851  
Last EDR Contact: 12/28/1998  
Next Scheduled EDR Contact: N/A  
Data Release Frequency: No Update Planned

## Local Land Records

### LIENS: Environmental Liens Listing

A listing of property locations with environmental liens for California where DTSC is a lien holder.

Date of Government Version: 08/25/2016  
Date Data Arrived at EDR: 09/06/2016  
Date Made Active in Reports: 10/14/2016  
Number of Days to Update: 38

Source: Department of Toxic Substances Control  
Telephone: 916-323-3400  
Last EDR Contact: 09/02/2016  
Next Scheduled EDR Contact: 12/19/2016  
Data Release Frequency: Varies

### LIENS 2: CERCLA Lien Information

A Federal CERCLA ('Superfund') lien can exist by operation of law at any site or property at which EPA has spent Superfund monies. These monies are spent to investigate and address releases and threatened releases of contamination. CERCLIS provides information as to the identity of these sites and properties.

Date of Government Version: 02/18/2014  
Date Data Arrived at EDR: 03/18/2014  
Date Made Active in Reports: 04/24/2014  
Number of Days to Update: 37

Source: Environmental Protection Agency  
Telephone: 202-564-6023  
Last EDR Contact: 10/28/2016  
Next Scheduled EDR Contact: 02/06/2017  
Data Release Frequency: Varies

### DEED: Deed Restriction Listing

# GOVERNMENT RECORDS SEARCHED / DATA CURRENCY TRACKING

Site Mitigation and Brownfields Reuse Program Facility Sites with Deed Restrictions & Hazardous Waste Management Program Facility Sites with Deed / Land Use Restriction. The DTSC Site Mitigation and Brownfields Reuse Program (SMBRP) list includes sites cleaned up under the program's oversight and generally does not include current or former hazardous waste facilities that required a hazardous waste facility permit. The list represents deed restrictions that are active. Some sites have multiple deed restrictions. The DTSC Hazardous Waste Management Program (HWMP) has developed a list of current or former hazardous waste facilities that have a recorded land use restriction at the local county recorder's office. The land use restrictions on this list were required by the DTSC HWMP as a result of the presence of hazardous substances that remain on site after the facility (or part of the facility) has been closed or cleaned up. The types of land use restriction include deed notice, deed restriction, or a land use restriction that binds current and future owners.

Date of Government Version: 09/06/2016	Source: DTSC and SWRCB
Date Data Arrived at EDR: 09/07/2016	Telephone: 916-323-3400
Date Made Active in Reports: 10/14/2016	Last EDR Contact: 09/07/2016
Number of Days to Update: 37	Next Scheduled EDR Contact: 12/19/2016
	Data Release Frequency: Semi-Annually

## **Records of Emergency Release Reports**

### **HMIRS: Hazardous Materials Information Reporting System**

Hazardous Materials Incident Report System. HMIRS contains hazardous material spill incidents reported to DOT.

Date of Government Version: 06/27/2016	Source: U.S. Department of Transportation
Date Data Arrived at EDR: 06/28/2016	Telephone: 202-366-4555
Date Made Active in Reports: 09/23/2016	Last EDR Contact: 09/27/2016
Number of Days to Update: 87	Next Scheduled EDR Contact: 01/09/2017
	Data Release Frequency: Annually

### **CHMIRS: California Hazardous Material Incident Report System**

California Hazardous Material Incident Reporting System. CHMIRS contains information on reported hazardous material incidents (accidental releases or spills).

Date of Government Version: 06/03/2016	Source: Office of Emergency Services
Date Data Arrived at EDR: 07/26/2016	Telephone: 916-845-8400
Date Made Active in Reports: 09/23/2016	Last EDR Contact: 10/26/2016
Number of Days to Update: 59	Next Scheduled EDR Contact: 02/06/2017
	Data Release Frequency: Varies

### **LDS: Land Disposal Sites Listing**

Land Disposal sites (Landfills) included in GeoTracker. GeoTracker is the Water Boards data management system for sites that impact, or have the potential to impact, water quality in California, with emphasis on groundwater.

Date of Government Version: 09/12/2016	Source: State Water Quality Control Board
Date Data Arrived at EDR: 09/13/2016	Telephone: 866-480-1028
Date Made Active in Reports: 10/14/2016	Last EDR Contact: 11/01/2016
Number of Days to Update: 31	Next Scheduled EDR Contact: 12/26/2016
	Data Release Frequency: Quarterly

### **MCS: Military Cleanup Sites Listing**

Military sites (consisting of: Military UST sites; Military Privatized sites; and Military Cleanup sites [formerly known as DoD non UST]) included in GeoTracker. GeoTracker is the Water Boards data management system for sites that impact, or have the potential to impact, water quality in California, with emphasis on groundwater.

Date of Government Version: 09/12/2016	Source: State Water Resources Control Board
Date Data Arrived at EDR: 09/13/2016	Telephone: 866-480-1028
Date Made Active in Reports: 10/14/2016	Last EDR Contact: 11/01/2016
Number of Days to Update: 31	Next Scheduled EDR Contact: 12/26/2016
	Data Release Frequency: Quarterly

# GOVERNMENT RECORDS SEARCHED / DATA CURRENCY TRACKING

## SPILLS 90: SPILLS90 data from FirstSearch

Spills 90 includes those spill and release records available exclusively from FirstSearch databases. Typically, they may include chemical, oil and/or hazardous substance spills recorded after 1990. Duplicate records that are already included in EDR incident and release records are not included in Spills 90.

Date of Government Version: 06/06/2012	Source: FirstSearch
Date Data Arrived at EDR: 01/03/2013	Telephone: N/A
Date Made Active in Reports: 02/22/2013	Last EDR Contact: 01/03/2013
Number of Days to Update: 50	Next Scheduled EDR Contact: N/A
	Data Release Frequency: No Update Planned

## Other Ascertainable Records

### RCRA NonGen / NLR: RCRA - Non Generators / No Longer Regulated

RCRAInfo is EPA's comprehensive information system, providing access to data supporting the Resource Conservation and Recovery Act (RCRA) of 1976 and the Hazardous and Solid Waste Amendments (HSWA) of 1984. The database includes selective information on sites which generate, transport, store, treat and/or dispose of hazardous waste as defined by the Resource Conservation and Recovery Act (RCRA). Non-Generators do not presently generate hazardous waste.

Date of Government Version: 06/21/2016	Source: Environmental Protection Agency
Date Data Arrived at EDR: 06/30/2016	Telephone: (415) 495-8895
Date Made Active in Reports: 09/02/2016	Last EDR Contact: 09/28/2016
Number of Days to Update: 64	Next Scheduled EDR Contact: 01/09/2017
	Data Release Frequency: Varies

### FUDS: Formerly Used Defense Sites

The listing includes locations of Formerly Used Defense Sites properties where the US Army Corps of Engineers is actively working or will take necessary cleanup actions.

Date of Government Version: 01/31/2015	Source: U.S. Army Corps of Engineers
Date Data Arrived at EDR: 07/08/2015	Telephone: 202-528-4285
Date Made Active in Reports: 10/13/2015	Last EDR Contact: 09/09/2016
Number of Days to Update: 97	Next Scheduled EDR Contact: 12/19/2016
	Data Release Frequency: Varies

### DOD: Department of Defense Sites

This data set consists of federally owned or administered lands, administered by the Department of Defense, that have any area equal to or greater than 640 acres of the United States, Puerto Rico, and the U.S. Virgin Islands.

Date of Government Version: 12/31/2005	Source: USGS
Date Data Arrived at EDR: 11/10/2006	Telephone: 888-275-8747
Date Made Active in Reports: 01/11/2007	Last EDR Contact: 10/14/2016
Number of Days to Update: 62	Next Scheduled EDR Contact: 01/23/2017
	Data Release Frequency: Semi-Annually

### FEDLAND: Federal and Indian Lands

Federally and Indian administrated lands of the United States. Lands included are administrated by: Army Corps of Engineers, Bureau of Reclamation, National Wild and Scenic River, National Wildlife Refuge, Public Domain Land, Wilderness, Wilderness Study Area, Wildlife Management Area, Bureau of Indian Affairs, Bureau of Land Management, Department of Justice, Forest Service, Fish and Wildlife Service, National Park Service.

Date of Government Version: 12/31/2005	Source: U.S. Geological Survey
Date Data Arrived at EDR: 02/06/2006	Telephone: 888-275-8747
Date Made Active in Reports: 01/11/2007	Last EDR Contact: 10/14/2016
Number of Days to Update: 339	Next Scheduled EDR Contact: 01/23/2017
	Data Release Frequency: N/A

### SCRD DRYCLEANERS: State Coalition for Remediation of Drycleaners Listing

The State Coalition for Remediation of Drycleaners was established in 1998, with support from the U.S. EPA Office of Superfund Remediation and Technology Innovation. It is comprised of representatives of states with established drycleaner remediation programs. Currently the member states are Alabama, Connecticut, Florida, Illinois, Kansas, Minnesota, Missouri, North Carolina, Oregon, South Carolina, Tennessee, Texas, and Wisconsin.

# GOVERNMENT RECORDS SEARCHED / DATA CURRENCY TRACKING

Date of Government Version: 03/07/2011  
Date Data Arrived at EDR: 03/09/2011  
Date Made Active in Reports: 05/02/2011  
Number of Days to Update: 54

Source: Environmental Protection Agency  
Telephone: 615-532-8599  
Last EDR Contact: 11/17/2016  
Next Scheduled EDR Contact: 11/28/2016  
Data Release Frequency: Varies

## US FIN ASSUR: Financial Assurance Information

All owners and operators of facilities that treat, store, or dispose of hazardous waste are required to provide proof that they will have sufficient funds to pay for the clean up, closure, and post-closure care of their facilities.

Date of Government Version: 07/12/2016  
Date Data Arrived at EDR: 08/17/2016  
Date Made Active in Reports: 10/21/2016  
Number of Days to Update: 65

Source: Environmental Protection Agency  
Telephone: 202-566-1917  
Last EDR Contact: 11/16/2016  
Next Scheduled EDR Contact: 02/27/2017  
Data Release Frequency: Quarterly

## EPA WATCH LIST: EPA WATCH LIST

EPA maintains a "Watch List" to facilitate dialogue between EPA, state and local environmental agencies on enforcement matters relating to facilities with alleged violations identified as either significant or high priority. Being on the Watch List does not mean that the facility has actually violated the law only that an investigation by EPA or a state or local environmental agency has led those organizations to allege that an unproven violation has in fact occurred. Being on the Watch List does not represent a higher level of concern regarding the alleged violations that were detected, but instead indicates cases requiring additional dialogue between EPA, state and local agencies - primarily because of the length of time the alleged violation has gone unaddressed or unresolved.

Date of Government Version: 08/30/2013  
Date Data Arrived at EDR: 03/21/2014  
Date Made Active in Reports: 06/17/2014  
Number of Days to Update: 88

Source: Environmental Protection Agency  
Telephone: 617-520-3000  
Last EDR Contact: 11/08/2016  
Next Scheduled EDR Contact: 02/20/2017  
Data Release Frequency: Quarterly

## 2020 COR ACTION: 2020 Corrective Action Program List

The EPA has set ambitious goals for the RCRA Corrective Action program by creating the 2020 Corrective Action Universe. This RCRA cleanup baseline includes facilities expected to need corrective action. The 2020 universe contains a wide variety of sites. Some properties are heavily contaminated while others were contaminated but have since been cleaned up. Still others have not been fully investigated yet, and may require little or no remediation. Inclusion in the 2020 Universe does not necessarily imply failure on the part of a facility to meet its RCRA obligations.

Date of Government Version: 04/22/2013  
Date Data Arrived at EDR: 03/03/2015  
Date Made Active in Reports: 03/09/2015  
Number of Days to Update: 6

Source: Environmental Protection Agency  
Telephone: 703-308-4044  
Last EDR Contact: 11/11/2016  
Next Scheduled EDR Contact: 02/20/2017  
Data Release Frequency: Varies

## TSCA: Toxic Substances Control Act

Toxic Substances Control Act. TSCA identifies manufacturers and importers of chemical substances included on the TSCA Chemical Substance Inventory list. It includes data on the production volume of these substances by plant site.

Date of Government Version: 12/31/2012  
Date Data Arrived at EDR: 01/15/2015  
Date Made Active in Reports: 01/29/2015  
Number of Days to Update: 14

Source: EPA  
Telephone: 202-260-5521  
Last EDR Contact: 09/23/2016  
Next Scheduled EDR Contact: 01/02/2017  
Data Release Frequency: Every 4 Years

## TRIS: Toxic Chemical Release Inventory System

Toxic Release Inventory System. TRIS identifies facilities which release toxic chemicals to the air, water and land in reportable quantities under SARA Title III Section 313.

# GOVERNMENT RECORDS SEARCHED / DATA CURRENCY TRACKING

Date of Government Version: 12/31/2014  
Date Data Arrived at EDR: 11/24/2015  
Date Made Active in Reports: 04/05/2016  
Number of Days to Update: 133

Source: EPA  
Telephone: 202-566-0250  
Last EDR Contact: 11/22/2016  
Next Scheduled EDR Contact: 03/06/2017  
Data Release Frequency: Annually

## SSTS: Section 7 Tracking Systems

Section 7 of the Federal Insecticide, Fungicide and Rodenticide Act, as amended (92 Stat. 829) requires all registered pesticide-producing establishments to submit a report to the Environmental Protection Agency by March 1st each year. Each establishment must report the types and amounts of pesticides, active ingredients and devices being produced, and those having been produced and sold or distributed in the past year.

Date of Government Version: 12/31/2009  
Date Data Arrived at EDR: 12/10/2010  
Date Made Active in Reports: 02/25/2011  
Number of Days to Update: 77

Source: EPA  
Telephone: 202-564-4203  
Last EDR Contact: 10/24/2016  
Next Scheduled EDR Contact: 02/06/2017  
Data Release Frequency: Annually

## ROD: Records Of Decision

Record of Decision. ROD documents mandate a permanent remedy at an NPL (Superfund) site containing technical and health information to aid in the cleanup.

Date of Government Version: 11/25/2013  
Date Data Arrived at EDR: 12/12/2013  
Date Made Active in Reports: 02/24/2014  
Number of Days to Update: 74

Source: EPA  
Telephone: 703-416-0223  
Last EDR Contact: 09/09/2016  
Next Scheduled EDR Contact: 12/19/2016  
Data Release Frequency: Annually

## RMP: Risk Management Plans

When Congress passed the Clean Air Act Amendments of 1990, it required EPA to publish regulations and guidance for chemical accident prevention at facilities using extremely hazardous substances. The Risk Management Program Rule (RMP Rule) was written to implement Section 112(r) of these amendments. The rule, which built upon existing industry codes and standards, requires companies of all sizes that use certain flammable and toxic substances to develop a Risk Management Program, which includes a(n): Hazard assessment that details the potential effects of an accidental release, an accident history of the last five years, and an evaluation of worst-case and alternative accidental releases; Prevention program that includes safety precautions and maintenance, monitoring, and employee training measures; and Emergency response program that spells out emergency health care, employee training measures and procedures for informing the public and response agencies (e.g the fire department) should an accident occur.

Date of Government Version: 08/01/2016  
Date Data Arrived at EDR: 08/22/2016  
Date Made Active in Reports: 11/11/2016  
Number of Days to Update: 81

Source: Environmental Protection Agency  
Telephone: 202-564-8600  
Last EDR Contact: 11/18/2016  
Next Scheduled EDR Contact: 02/06/2017  
Data Release Frequency: Varies

## RAATS: RCRA Administrative Action Tracking System

RCRA Administration Action Tracking System. RAATS contains records based on enforcement actions issued under RCRA pertaining to major violators and includes administrative and civil actions brought by the EPA. For administration actions after September 30, 1995, data entry in the RAATS database was discontinued. EPA will retain a copy of the database for historical records. It was necessary to terminate RAATS because a decrease in agency resources made it impossible to continue to update the information contained in the database.

Date of Government Version: 04/17/1995  
Date Data Arrived at EDR: 07/03/1995  
Date Made Active in Reports: 08/07/1995  
Number of Days to Update: 35

Source: EPA  
Telephone: 202-564-4104  
Last EDR Contact: 06/02/2008  
Next Scheduled EDR Contact: 09/01/2008  
Data Release Frequency: No Update Planned



# GOVERNMENT RECORDS SEARCHED / DATA CURRENCY TRACKING

## PRP: Potentially Responsible Parties

A listing of verified Potentially Responsible Parties

Date of Government Version: 10/25/2013	Source: EPA
Date Data Arrived at EDR: 10/17/2014	Telephone: 202-564-6023
Date Made Active in Reports: 10/20/2014	Last EDR Contact: 11/07/2016
Number of Days to Update: 3	Next Scheduled EDR Contact: 02/20/2017
	Data Release Frequency: Quarterly

## PADS: PCB Activity Database System

PCB Activity Database. PADS Identifies generators, transporters, commercial storers and/or brokers and disposers of PCB's who are required to notify the EPA of such activities.

Date of Government Version: 01/20/2016	Source: EPA
Date Data Arrived at EDR: 04/28/2016	Telephone: 202-566-0500
Date Made Active in Reports: 09/02/2016	Last EDR Contact: 10/14/2016
Number of Days to Update: 127	Next Scheduled EDR Contact: 01/23/2017
	Data Release Frequency: Annually

## ICIS: Integrated Compliance Information System

The Integrated Compliance Information System (ICIS) supports the information needs of the national enforcement and compliance program as well as the unique needs of the National Pollutant Discharge Elimination System (NPDES) program.

Date of Government Version: 07/27/2016	Source: Environmental Protection Agency
Date Data Arrived at EDR: 08/05/2016	Telephone: 202-564-5088
Date Made Active in Reports: 10/21/2016	Last EDR Contact: 10/11/2016
Number of Days to Update: 77	Next Scheduled EDR Contact: 01/23/2017
	Data Release Frequency: Quarterly

## FTTS: FIFRA/ TSCA Tracking System - FIFRA (Federal Insecticide, Fungicide, & Rodenticide Act)/TSCA (Toxic Substances Control Act)

FTTS tracks administrative cases and pesticide enforcement actions and compliance activities related to FIFRA, TSCA and EPCRA (Emergency Planning and Community Right-to-Know Act). To maintain currency, EDR contacts the Agency on a quarterly basis.

Date of Government Version: 04/09/2009	Source: EPA/Office of Prevention, Pesticides and Toxic Substances
Date Data Arrived at EDR: 04/16/2009	Telephone: 202-566-1667
Date Made Active in Reports: 05/11/2009	Last EDR Contact: 11/17/2016
Number of Days to Update: 25	Next Scheduled EDR Contact: 03/06/2017
	Data Release Frequency: Quarterly

## FTTS INSP: FIFRA/ TSCA Tracking System - FIFRA (Federal Insecticide, Fungicide, & Rodenticide Act)/TSCA (Toxic Substances Control Act)

A listing of FIFRA/TSCA Tracking System (FTTS) inspections and enforcements.

Date of Government Version: 04/09/2009	Source: EPA
Date Data Arrived at EDR: 04/16/2009	Telephone: 202-566-1667
Date Made Active in Reports: 05/11/2009	Last EDR Contact: 11/17/2016
Number of Days to Update: 25	Next Scheduled EDR Contact: 03/06/2017
	Data Release Frequency: Quarterly

## MLTS: Material Licensing Tracking System

MLTS is maintained by the Nuclear Regulatory Commission and contains a list of approximately 8,100 sites which possess or use radioactive materials and which are subject to NRC licensing requirements. To maintain currency, EDR contacts the Agency on a quarterly basis.

Date of Government Version: 08/30/2016	Source: Nuclear Regulatory Commission
Date Data Arrived at EDR: 09/08/2016	Telephone: 301-415-7169
Date Made Active in Reports: 10/21/2016	Last EDR Contact: 11/07/2016
Number of Days to Update: 43	Next Scheduled EDR Contact: 02/20/2017
	Data Release Frequency: Quarterly

# GOVERNMENT RECORDS SEARCHED / DATA CURRENCY TRACKING

## COAL ASH DOE: Steam-Electric Plant Operation Data

A listing of power plants that store ash in surface ponds.

Date of Government Version: 12/31/2005	Source: Department of Energy
Date Data Arrived at EDR: 08/07/2009	Telephone: 202-586-8719
Date Made Active in Reports: 10/22/2009	Last EDR Contact: 09/09/2016
Number of Days to Update: 76	Next Scheduled EDR Contact: 12/19/2016
	Data Release Frequency: Varies

## COAL ASH EPA: Coal Combustion Residues Surface Impoundments List

A listing of coal combustion residues surface impoundments with high hazard potential ratings.

Date of Government Version: 07/01/2014	Source: Environmental Protection Agency
Date Data Arrived at EDR: 09/10/2014	Telephone: N/A
Date Made Active in Reports: 10/20/2014	Last EDR Contact: 09/06/2016
Number of Days to Update: 40	Next Scheduled EDR Contact: 12/19/2016
	Data Release Frequency: Varies

## PCB TRANSFORMER: PCB Transformer Registration Database

The database of PCB transformer registrations that includes all PCB registration submittals.

Date of Government Version: 02/01/2011	Source: Environmental Protection Agency
Date Data Arrived at EDR: 10/19/2011	Telephone: 202-566-0517
Date Made Active in Reports: 01/10/2012	Last EDR Contact: 10/28/2016
Number of Days to Update: 83	Next Scheduled EDR Contact: 02/06/2017
	Data Release Frequency: Varies

## RADINFO: Radiation Information Database

The Radiation Information Database (RADINFO) contains information about facilities that are regulated by U.S. Environmental Protection Agency (EPA) regulations for radiation and radioactivity.

Date of Government Version: 10/03/2016	Source: Environmental Protection Agency
Date Data Arrived at EDR: 10/05/2016	Telephone: 202-343-9775
Date Made Active in Reports: 10/21/2016	Last EDR Contact: 10/05/2016
Number of Days to Update: 16	Next Scheduled EDR Contact: 01/16/2017
	Data Release Frequency: Quarterly

## HIST FTTS: FIFRA/TSCA Tracking System Administrative Case Listing

A complete administrative case listing from the FIFRA/TSCA Tracking System (FTTS) for all ten EPA regions. The information was obtained from the National Compliance Database (NCDB). NCDB supports the implementation of FIFRA (Federal Insecticide, Fungicide, and Rodenticide Act) and TSCA (Toxic Substances Control Act). Some EPA regions are now closing out records. Because of that, and the fact that some EPA regions are not providing EPA Headquarters with updated records, it was decided to create a HIST FTTS database. It included records that may not be included in the newer FTTS database updates. This database is no longer updated.

Date of Government Version: 10/19/2006	Source: Environmental Protection Agency
Date Data Arrived at EDR: 03/01/2007	Telephone: 202-564-2501
Date Made Active in Reports: 04/10/2007	Last EDR Contact: 12/17/2007
Number of Days to Update: 40	Next Scheduled EDR Contact: 03/17/2008
	Data Release Frequency: No Update Planned

## HIST FTTS INSP: FIFRA/TSCA Tracking System Inspection & Enforcement Case Listing

A complete inspection and enforcement case listing from the FIFRA/TSCA Tracking System (FTTS) for all ten EPA regions. The information was obtained from the National Compliance Database (NCDB). NCDB supports the implementation of FIFRA (Federal Insecticide, Fungicide, and Rodenticide Act) and TSCA (Toxic Substances Control Act). Some EPA regions are now closing out records. Because of that, and the fact that some EPA regions are not providing EPA Headquarters with updated records, it was decided to create a HIST FTTS database. It included records that may not be included in the newer FTTS database updates. This database is no longer updated.

# GOVERNMENT RECORDS SEARCHED / DATA CURRENCY TRACKING

Date of Government Version: 10/19/2006  
Date Data Arrived at EDR: 03/01/2007  
Date Made Active in Reports: 04/10/2007  
Number of Days to Update: 40

Source: Environmental Protection Agency  
Telephone: 202-564-2501  
Last EDR Contact: 12/17/2008  
Next Scheduled EDR Contact: 03/17/2008  
Data Release Frequency: No Update Planned

## DOT OPS: Incident and Accident Data

Department of Transportation, Office of Pipeline Safety Incident and Accident data.

Date of Government Version: 07/31/2012  
Date Data Arrived at EDR: 08/07/2012  
Date Made Active in Reports: 09/18/2012  
Number of Days to Update: 42

Source: Department of Transportation, Office of Pipeline Safety  
Telephone: 202-366-4595  
Last EDR Contact: 11/02/2016  
Next Scheduled EDR Contact: 02/13/2017  
Data Release Frequency: Varies

## CONSENT: Superfund (CERCLA) Consent Decrees

Major legal settlements that establish responsibility and standards for cleanup at NPL (Superfund) sites. Released periodically by United States District Courts after settlement by parties to litigation matters.

Date of Government Version: 03/31/2016  
Date Data Arrived at EDR: 08/01/2016  
Date Made Active in Reports: 09/23/2016  
Number of Days to Update: 53

Source: Department of Justice, Consent Decree Library  
Telephone: Varies  
Last EDR Contact: 09/26/2016  
Next Scheduled EDR Contact: 01/09/2017  
Data Release Frequency: Varies

## BRS: Biennial Reporting System

The Biennial Reporting System is a national system administered by the EPA that collects data on the generation and management of hazardous waste. BRS captures detailed data from two groups: Large Quantity Generators (LQG) and Treatment, Storage, and Disposal Facilities.

Date of Government Version: 12/31/2013  
Date Data Arrived at EDR: 02/24/2015  
Date Made Active in Reports: 09/30/2015  
Number of Days to Update: 218

Source: EPA/NTIS  
Telephone: 800-424-9346  
Last EDR Contact: 08/26/2016  
Next Scheduled EDR Contact: 12/05/2016  
Data Release Frequency: Biennially

## INDIAN RESERV: Indian Reservations

This map layer portrays Indian administered lands of the United States that have any area equal to or greater than 640 acres.

Date of Government Version: 12/31/2005  
Date Data Arrived at EDR: 12/08/2006  
Date Made Active in Reports: 01/11/2007  
Number of Days to Update: 34

Source: USGS  
Telephone: 202-208-3710  
Last EDR Contact: 10/14/2016  
Next Scheduled EDR Contact: 01/23/2017  
Data Release Frequency: Semi-Annually

## FUSRAP: Formerly Utilized Sites Remedial Action Program

DOE established the Formerly Utilized Sites Remedial Action Program (FUSRAP) in 1974 to remediate sites where radioactive contamination remained from Manhattan Project and early U.S. Atomic Energy Commission (AEC) operations.

Date of Government Version: 07/21/2016  
Date Data Arrived at EDR: 07/26/2016  
Date Made Active in Reports: 09/23/2016  
Number of Days to Update: 59

Source: Department of Energy  
Telephone: 202-586-3559  
Last EDR Contact: 11/08/2016  
Next Scheduled EDR Contact: 02/20/2017  
Data Release Frequency: Varies

## UMTRA: Uranium Mill Tailings Sites

Uranium ore was mined by private companies for federal government use in national defense programs. When the mills shut down, large piles of the sand-like material (mill tailings) remain after uranium has been extracted from the ore. Levels of human exposure to radioactive materials from the piles are low; however, in some cases tailings were used as construction materials before the potential health hazards of the tailings were recognized.

# GOVERNMENT RECORDS SEARCHED / DATA CURRENCY TRACKING

Date of Government Version: 09/14/2010  
Date Data Arrived at EDR: 10/07/2011  
Date Made Active in Reports: 03/01/2012  
Number of Days to Update: 146

Source: Department of Energy  
Telephone: 505-845-0011  
Last EDR Contact: 09/09/2016  
Next Scheduled EDR Contact: 12/05/2016  
Data Release Frequency: Varies

## LEAD SMELTER 1: Lead Smelter Sites

A listing of former lead smelter site locations.

Date of Government Version: 03/07/2016  
Date Data Arrived at EDR: 04/07/2016  
Date Made Active in Reports: 09/02/2016  
Number of Days to Update: 148

Source: Environmental Protection Agency  
Telephone: 703-603-8787  
Last EDR Contact: 10/20/2016  
Next Scheduled EDR Contact: 01/16/2017  
Data Release Frequency: Varies

## LEAD SMELTER 2: Lead Smelter Sites

A list of several hundred sites in the U.S. where secondary lead smelting was done from 1931 and 1964. These sites may pose a threat to public health through ingestion or inhalation of contaminated soil or dust

Date of Government Version: 04/05/2001  
Date Data Arrived at EDR: 10/27/2010  
Date Made Active in Reports: 12/02/2010  
Number of Days to Update: 36

Source: American Journal of Public Health  
Telephone: 703-305-6451  
Last EDR Contact: 12/02/2009  
Next Scheduled EDR Contact: N/A  
Data Release Frequency: No Update Planned

## US AIRS (AFS): Aerometric Information Retrieval System Facility Subsystem (AFS)

The database is a sub-system of Aerometric Information Retrieval System (AIRS). AFS contains compliance data on air pollution point sources regulated by the U.S. EPA and/or state and local air regulatory agencies. This information comes from source reports by various stationary sources of air pollution, such as electric power plants, steel mills, factories, and universities, and provides information about the air pollutants they produce. Action, air program, air program pollutant, and general level plant data. It is used to track emissions and compliance data from industrial plants.

Date of Government Version: 06/30/2016  
Date Data Arrived at EDR: 07/25/2016  
Date Made Active in Reports: 10/21/2016  
Number of Days to Update: 88

Source: EPA  
Telephone: 202-564-2496  
Last EDR Contact: 09/26/2016  
Next Scheduled EDR Contact: 01/09/2017  
Data Release Frequency: Annually

## US AIRS MINOR: Air Facility System Data

A listing of minor source facilities.

Date of Government Version: 06/30/2016  
Date Data Arrived at EDR: 07/25/2016  
Date Made Active in Reports: 10/21/2016  
Number of Days to Update: 88

Source: EPA  
Telephone: 202-564-2496  
Last EDR Contact: 09/26/2016  
Next Scheduled EDR Contact: 01/09/2017  
Data Release Frequency: Annually

## US MINES: Mines Master Index File

Contains all mine identification numbers issued for mines active or opened since 1971. The data also includes violation information.

Date of Government Version: 08/05/2016  
Date Data Arrived at EDR: 09/01/2016  
Date Made Active in Reports: 09/23/2016  
Number of Days to Update: 22

Source: Department of Labor, Mine Safety and Health Administration  
Telephone: 303-231-5959  
Last EDR Contact: 09/01/2016  
Next Scheduled EDR Contact: 12/12/2016  
Data Release Frequency: Semi-Annually

## US MINES 2: Ferrous and Nonferrous Metal Mines Database Listing

This map layer includes ferrous (ferrous metal mines are facilities that extract ferrous metals, such as iron ore or molybdenum) and nonferrous (Nonferrous metal mines are facilities that extract nonferrous metals, such as gold, silver, copper, zinc, and lead) metal mines in the United States.

# GOVERNMENT RECORDS SEARCHED / DATA CURRENCY TRACKING

Date of Government Version: 12/05/2005  
Date Data Arrived at EDR: 02/29/2008  
Date Made Active in Reports: 04/18/2008  
Number of Days to Update: 49

Source: USGS  
Telephone: 703-648-7709  
Last EDR Contact: 09/02/2016  
Next Scheduled EDR Contact: 12/12/2016  
Data Release Frequency: Varies

## US MINES 3: Active Mines & Mineral Plants Database Listing

Active Mines and Mineral Processing Plant operations for commodities monitored by the Minerals Information Team of the USGS.

Date of Government Version: 04/14/2011  
Date Data Arrived at EDR: 06/08/2011  
Date Made Active in Reports: 09/13/2011  
Number of Days to Update: 97

Source: USGS  
Telephone: 703-648-7709  
Last EDR Contact: 09/02/2016  
Next Scheduled EDR Contact: 12/12/2016  
Data Release Frequency: Varies

## FINDS: Facility Index System/Facility Registry System

Facility Index System. FINDS contains both facility information and 'pointers' to other sources that contain more detail. EDR includes the following FINDS databases in this report: PCS (Permit Compliance System), AIRS (Aerometric Information Retrieval System), DOCKET (Enforcement Docket used to manage and track information on civil judicial enforcement cases for all environmental statutes), FURS (Federal Underground Injection Control), C-DOCKET (Criminal Docket System used to track criminal enforcement actions for all environmental statutes), FFIS (Federal Facilities Information System), STATE (State Environmental Laws and Statutes), and PADS (PCB Activity Data System).

Date of Government Version: 07/15/2016  
Date Data Arrived at EDR: 09/07/2016  
Date Made Active in Reports: 11/11/2016  
Number of Days to Update: 65

Source: EPA  
Telephone: (415) 947-8000  
Last EDR Contact: 09/07/2016  
Next Scheduled EDR Contact: 12/19/2016  
Data Release Frequency: Quarterly

## UXO: Unexploded Ordnance Sites

A listing of unexploded ordnance site locations

Date of Government Version: 10/25/2015  
Date Data Arrived at EDR: 01/29/2016  
Date Made Active in Reports: 04/05/2016  
Number of Days to Update: 67

Source: Department of Defense  
Telephone: 571-373-0407  
Last EDR Contact: 11/21/2016  
Next Scheduled EDR Contact: 01/30/2017  
Data Release Frequency: Varies

## DOCKET HWC: Hazardous Waste Compliance Docket Listing

A complete list of the Federal Agency Hazardous Waste Compliance Docket Facilities.

Date of Government Version: 06/02/2016  
Date Data Arrived at EDR: 06/03/2016  
Date Made Active in Reports: 09/02/2016  
Number of Days to Update: 91

Source: Environmental Protection Agency  
Telephone: 202-564-0527  
Last EDR Contact: 08/24/2016  
Next Scheduled EDR Contact: 12/12/2016  
Data Release Frequency: Varies

## CA BOND EXP. PLAN: Bond Expenditure Plan

Department of Health Services developed a site-specific expenditure plan as the basis for an appropriation of Hazardous Substance Cleanup Bond Act funds. It is not updated.

Date of Government Version: 01/01/1989  
Date Data Arrived at EDR: 07/27/1994  
Date Made Active in Reports: 08/02/1994  
Number of Days to Update: 6

Source: Department of Health Services  
Telephone: 916-255-2118  
Last EDR Contact: 05/31/1994  
Next Scheduled EDR Contact: N/A  
Data Release Frequency: No Update Planned

## CORTESE: "Cortese" Hazardous Waste & Substances Sites List

The sites for the list are designated by the State Water Resource Control Board (LUST), the Integrated Waste Board (SWF/LS), and the Department of Toxic Substances Control (Cal-Sites).

# GOVERNMENT RECORDS SEARCHED / DATA CURRENCY TRACKING

Date of Government Version: 09/26/2016  
Date Data Arrived at EDR: 09/27/2016  
Date Made Active in Reports: 11/18/2016  
Number of Days to Update: 52

Source: CAL EPA/Office of Emergency Information  
Telephone: 916-323-3400  
Last EDR Contact: 09/27/2016  
Next Scheduled EDR Contact: 01/09/2017  
Data Release Frequency: Quarterly

## DRYCLEANERS: Cleaner Facilities

A list of drycleaner related facilities that have EPA ID numbers. These are facilities with certain SIC codes: power laundries, family and commercial; garment pressing and cleaner's agents; linen supply; coin-operated laundries and cleaning; drycleaning plants, except rugs; carpet and upholster cleaning; industrial launderers; laundry and garment services.

Date of Government Version: 06/02/2016  
Date Data Arrived at EDR: 07/12/2016  
Date Made Active in Reports: 08/18/2016  
Number of Days to Update: 37

Source: Department of Toxic Substance Control  
Telephone: 916-327-4498  
Last EDR Contact: 09/02/2016  
Next Scheduled EDR Contact: 12/19/2016  
Data Release Frequency: Annually

## EMI: Emissions Inventory Data

Toxics and criteria pollutant emissions data collected by the ARB and local air pollution agencies.

Date of Government Version: 12/31/2014  
Date Data Arrived at EDR: 09/23/2016  
Date Made Active in Reports: 10/24/2016  
Number of Days to Update: 31

Source: California Air Resources Board  
Telephone: 916-322-2990  
Last EDR Contact: 09/23/2016  
Next Scheduled EDR Contact: 01/02/2017  
Data Release Frequency: Varies

## ENF: Enforcement Action Listing

A listing of Water Board Enforcement Actions. Formal is everything except Oral/Verbal Communication, Notice of Violation, Expedited Payment Letter, and Staff Enforcement Letter.

Date of Government Version: 08/22/2016  
Date Data Arrived at EDR: 08/24/2016  
Date Made Active in Reports: 10/05/2016  
Number of Days to Update: 42

Source: State Water Resources Control Board  
Telephone: 916-445-9379  
Last EDR Contact: 11/16/2016  
Next Scheduled EDR Contact: 02/06/2017  
Data Release Frequency: Varies

## Financial Assurance 1: Financial Assurance Information Listing

Financial Assurance information

Date of Government Version: 04/25/2016  
Date Data Arrived at EDR: 04/29/2016  
Date Made Active in Reports: 06/21/2016  
Number of Days to Update: 53

Source: Department of Toxic Substances Control  
Telephone: 916-255-3628  
Last EDR Contact: 11/24/2016  
Next Scheduled EDR Contact: 02/06/2017  
Data Release Frequency: Varies

## Financial Assurance 2: Financial Assurance Information Listing

A listing of financial assurance information for solid waste facilities. Financial assurance is intended to ensure that resources are available to pay for the cost of closure, post-closure care, and corrective measures if the owner or operator of a regulated facility is unable or unwilling to pay.

Date of Government Version: 08/10/2016  
Date Data Arrived at EDR: 08/15/2016  
Date Made Active in Reports: 10/05/2016  
Number of Days to Update: 51

Source: California Integrated Waste Management Board  
Telephone: 916-341-6066  
Last EDR Contact: 11/11/2016  
Next Scheduled EDR Contact: 02/27/2017  
Data Release Frequency: Varies

## HAZNET: Facility and Manifest Data

Facility and Manifest Data. The data is extracted from the copies of hazardous waste manifests received each year by the DTSC. The annual volume of manifests is typically 700,000 - 1,000,000 annually, representing approximately 350,000 - 500,000 shipments. Data are from the manifests submitted without correction, and therefore many contain some invalid values for data elements such as generator ID, TSD ID, waste category, and disposal method. This database begins with calendar year 1993.

# GOVERNMENT RECORDS SEARCHED / DATA CURRENCY TRACKING

Date of Government Version: 12/31/2014  
Date Data Arrived at EDR: 10/14/2015  
Date Made Active in Reports: 12/11/2015  
Number of Days to Update: 58

Source: California Environmental Protection Agency  
Telephone: 916-255-1136  
Last EDR Contact: 10/12/2016  
Next Scheduled EDR Contact: 01/23/2017  
Data Release Frequency: Annually

## HIST CORTESE: Hazardous Waste & Substance Site List

The sites for the list are designated by the State Water Resource Control Board [LUST], the Integrated Waste Board [SWF/LS], and the Department of Toxic Substances Control [CALSITES]. This listing is no longer updated by the state agency.

Date of Government Version: 04/01/2001  
Date Data Arrived at EDR: 01/22/2009  
Date Made Active in Reports: 04/08/2009  
Number of Days to Update: 76

Source: Department of Toxic Substances Control  
Telephone: 916-323-3400  
Last EDR Contact: 01/22/2009  
Next Scheduled EDR Contact: N/A  
Data Release Frequency: No Update Planned

## HWP: EnviroStor Permitted Facilities Listing

Detailed information on permitted hazardous waste facilities and corrective action ("cleanups") tracked in EnviroStor.

Date of Government Version: 08/22/2016  
Date Data Arrived at EDR: 08/23/2016  
Date Made Active in Reports: 10/05/2016  
Number of Days to Update: 43

Source: Department of Toxic Substances Control  
Telephone: 916-323-3400  
Last EDR Contact: 11/22/2016  
Next Scheduled EDR Contact: 03/06/2017  
Data Release Frequency: Quarterly

## HWT: Registered Hazardous Waste Transporter Database

A listing of hazardous waste transporters. In California, unless specifically exempted, it is unlawful for any person to transport hazardous wastes unless the person holds a valid registration issued by DTSC. A hazardous waste transporter registration is valid for one year and is assigned a unique registration number.

Date of Government Version: 07/11/2016  
Date Data Arrived at EDR: 07/13/2016  
Date Made Active in Reports: 08/18/2016  
Number of Days to Update: 36

Source: Department of Toxic Substances Control  
Telephone: 916-440-7145  
Last EDR Contact: 10/12/2016  
Next Scheduled EDR Contact: 01/23/2017  
Data Release Frequency: Quarterly

## MINES: Mines Site Location Listing

A listing of mine site locations from the Office of Mine Reclamation.

Date of Government Version: 09/12/2016  
Date Data Arrived at EDR: 09/14/2016  
Date Made Active in Reports: 10/14/2016  
Number of Days to Update: 30

Source: Department of Conservation  
Telephone: 916-322-1080  
Last EDR Contact: 09/14/2016  
Next Scheduled EDR Contact: 12/26/2016  
Data Release Frequency: Varies

## MWMP: Medical Waste Management Program Listing

The Medical Waste Management Program (MWMP) ensures the proper handling and disposal of medical waste by permitting and inspecting medical waste Offsite Treatment Facilities (PDF) and Transfer Stations (PDF) throughout the state. MWMP also oversees all Medical Waste Transporters.

Date of Government Version: 09/06/2016  
Date Data Arrived at EDR: 09/07/2016  
Date Made Active in Reports: 10/14/2016  
Number of Days to Update: 37

Source: Department of Public Health  
Telephone: 916-558-1784  
Last EDR Contact: 09/07/2016  
Next Scheduled EDR Contact: 12/19/2016  
Data Release Frequency: Varies

## NPDES: NPDES Permits Listing

A listing of NPDES permits, including stormwater.

# GOVERNMENT RECORDS SEARCHED / DATA CURRENCY TRACKING

Date of Government Version: 05/16/2016  
Date Data Arrived at EDR: 05/18/2016  
Date Made Active in Reports: 06/23/2016  
Number of Days to Update: 36

Source: State Water Resources Control Board  
Telephone: 916-445-9379  
Last EDR Contact: 11/15/2016  
Next Scheduled EDR Contact: 02/27/2017  
Data Release Frequency: Quarterly

## PEST LIC: Pesticide Regulation Licenses Listing

A listing of licenses and certificates issued by the Department of Pesticide Regulation. The DPR issues licenses and/or certificates to: Persons and businesses that apply or sell pesticides; Pest control dealers and brokers; Persons who advise on agricultural pesticide applications.

Date of Government Version: 09/06/2016  
Date Data Arrived at EDR: 09/07/2016  
Date Made Active in Reports: 10/14/2016  
Number of Days to Update: 37

Source: Department of Pesticide Regulation  
Telephone: 916-445-4038  
Last EDR Contact: 09/07/2016  
Next Scheduled EDR Contact: 12/19/2016  
Data Release Frequency: Quarterly

## PROC: Certified Processors Database

A listing of certified processors.

Date of Government Version: 09/12/2016  
Date Data Arrived at EDR: 09/14/2016  
Date Made Active in Reports: 10/14/2016  
Number of Days to Update: 30

Source: Department of Conservation  
Telephone: 916-323-3836  
Last EDR Contact: 09/14/2016  
Next Scheduled EDR Contact: 12/26/2016  
Data Release Frequency: Quarterly

## NOTIFY 65: Proposition 65 Records

Listings of all Proposition 65 incidents reported to counties by the State Water Resources Control Board and the Regional Water Quality Control Board. This database is no longer updated by the reporting agency.

Date of Government Version: 09/10/2015  
Date Data Arrived at EDR: 01/05/2016  
Date Made Active in Reports: 02/12/2016  
Number of Days to Update: 38

Source: State Water Resources Control Board  
Telephone: 916-445-3846  
Last EDR Contact: 09/19/2016  
Next Scheduled EDR Contact: 01/02/2017  
Data Release Frequency: No Update Planned

## UIC: UIC Listing

A listing of wells identified as underground injection wells, in the California Oil and Gas Wells database.

Date of Government Version: 07/06/2016  
Date Data Arrived at EDR: 09/14/2016  
Date Made Active in Reports: 10/14/2016  
Number of Days to Update: 30

Source: Department of Conservation  
Telephone: 916-445-2408  
Last EDR Contact: 09/14/2016  
Next Scheduled EDR Contact: 12/26/2016  
Data Release Frequency: Varies

## WASTEWATER PITS: Oil Wastewater Pits Listing

Water officials discovered that oil producers have been dumping chemical-laden wastewater into hundreds of unlined pits that are operating without proper permits. Inspections completed by the Central Valley Regional Water Quality Control Board revealed the existence of previously unidentified waste sites. The water board's review found that more than one-third of the region's active disposal pits are operating without permission.

Date of Government Version: 04/15/2015  
Date Data Arrived at EDR: 04/17/2015  
Date Made Active in Reports: 06/23/2015  
Number of Days to Update: 67

Source: RWQCB, Central Valley Region  
Telephone: 559-445-5577  
Last EDR Contact: 10/14/2016  
Next Scheduled EDR Contact: 01/23/2017  
Data Release Frequency: Varies

## WDS: Waste Discharge System

Sites which have been issued waste discharge requirements.



# GOVERNMENT RECORDS SEARCHED / DATA CURRENCY TRACKING

Date of Government Version: 06/19/2007  
Date Data Arrived at EDR: 06/20/2007  
Date Made Active in Reports: 06/29/2007  
Number of Days to Update: 9

Source: State Water Resources Control Board  
Telephone: 916-341-5227  
Last EDR Contact: 11/16/2016  
Next Scheduled EDR Contact: 03/06/2017  
Data Release Frequency: Quarterly

## WIP: Well Investigation Program Case List

Well Investigation Program case in the San Gabriel and San Fernando Valley area.

Date of Government Version: 07/03/2009  
Date Data Arrived at EDR: 07/21/2009  
Date Made Active in Reports: 08/03/2009  
Number of Days to Update: 13

Source: Los Angeles Water Quality Control Board  
Telephone: 213-576-6726  
Last EDR Contact: 09/23/2016  
Next Scheduled EDR Contact: 01/09/2017  
Data Release Frequency: Varies

## FUELS PROGRAM: EPA Fuels Program Registered Listing

This listing includes facilities that are registered under the Part 80 (Code of Federal Regulations) EPA Fuels Programs. All companies now are required to submit new and updated registrations.

Date of Government Version: 08/22/2016  
Date Data Arrived at EDR: 08/23/2016  
Date Made Active in Reports: 10/21/2016  
Number of Days to Update: 59

Source: EPA  
Telephone: 800-385-6164  
Last EDR Contact: 11/22/2016  
Next Scheduled EDR Contact: 03/06/2017  
Data Release Frequency: Quarterly

## ICE: ICE

Contains data pertaining to the Permitted Facilities with Inspections / Enforcements sites tracked in Envirostor.

Date of Government Version: 08/22/2016  
Date Data Arrived at EDR: 08/23/2016  
Date Made Active in Reports: 10/05/2016  
Number of Days to Update: 43

Source: Department of Toxic Substances Control  
Telephone: 877-786-9427  
Last EDR Contact: 11/22/2016  
Next Scheduled EDR Contact: 03/06/2017  
Data Release Frequency: Quarterly

## ECHO: Enforcement & Compliance History Information

ECHO provides integrated compliance and enforcement information for about 800,000 regulated facilities nationwide.

Date of Government Version: 09/18/2016  
Date Data Arrived at EDR: 09/20/2016  
Date Made Active in Reports: 10/21/2016  
Number of Days to Update: 31

Source: Environmental Protection Agency  
Telephone: 202-564-2280  
Last EDR Contact: 09/20/2016  
Next Scheduled EDR Contact: 01/02/2017  
Data Release Frequency: Quarterly

## ABANDONED MINES: Abandoned Mines

An inventory of land and water impacted by past mining (primarily coal mining) is maintained by OSMRE to provide information needed to implement the Surface Mining Control and Reclamation Act of 1977 (SMCRA). The inventory contains information on the location, type, and extent of AML impacts, as well as, information on the cost associated with the reclamation of those problems. The inventory is based upon field surveys by State, Tribal, and OSMRE program officials. It is dynamic to the extent that it is modified as new problems are identified and existing problems are reclaimed.

Date of Government Version: 06/09/2016  
Date Data Arrived at EDR: 06/13/2016  
Date Made Active in Reports: 09/02/2016  
Number of Days to Update: 81

Source: Department of Interior  
Telephone: 202-208-2609  
Last EDR Contact: 09/12/2016  
Next Scheduled EDR Contact: 12/26/2016  
Data Release Frequency: Quarterly

## EDR HIGH RISK HISTORICAL RECORDS

### *EDR Exclusive Records*

## GOVERNMENT RECORDS SEARCHED / DATA CURRENCY TRACKING

### EDR MGP: EDR Proprietary Manufactured Gas Plants

The EDR Proprietary Manufactured Gas Plant Database includes records of coal gas plants (manufactured gas plants) compiled by EDR's researchers. Manufactured gas sites were used in the United States from the 1800's to 1950's to produce a gas that could be distributed and used as fuel. These plants used whale oil, rosin, coal, or a mixture of coal, oil, and water that also produced a significant amount of waste. Many of the byproducts of the gas production, such as coal tar (oily waste containing volatile and non-volatile chemicals), sludges, oils and other compounds are potentially hazardous to human health and the environment. The byproduct from this process was frequently disposed of directly at the plant site and can remain or spread slowly, serving as a continuous source of soil and groundwater contamination.

Date of Government Version: N/A  
Date Data Arrived at EDR: N/A  
Date Made Active in Reports: N/A  
Number of Days to Update: N/A

Source: EDR, Inc.  
Telephone: N/A  
Last EDR Contact: N/A  
Next Scheduled EDR Contact: N/A  
Data Release Frequency: No Update Planned

### EDR Hist Auto: EDR Exclusive Historic Gas Stations

EDR has searched selected national collections of business directories and has collected listings of potential gas station/filling station/service station sites that were available to EDR researchers. EDR's review was limited to those categories of sources that might, in EDR's opinion, include gas station/filling station/service station establishments. The categories reviewed included, but were not limited to gas, gas station, gasoline station, filling station, auto, automobile repair, auto service station, service station, etc. This database falls within a category of information EDR classifies as "High Risk Historical Records", or HRHR. EDR's HRHR effort presents unique and sometimes proprietary data about past sites and operations that typically create environmental concerns, but may not show up in current government records searches.

Date of Government Version: N/A  
Date Data Arrived at EDR: N/A  
Date Made Active in Reports: N/A  
Number of Days to Update: N/A

Source: EDR, Inc.  
Telephone: N/A  
Last EDR Contact: N/A  
Next Scheduled EDR Contact: N/A  
Data Release Frequency: Varies

### EDR Hist Cleaner: EDR Exclusive Historic Dry Cleaners

EDR has searched selected national collections of business directories and has collected listings of potential dry cleaner sites that were available to EDR researchers. EDR's review was limited to those categories of sources that might, in EDR's opinion, include dry cleaning establishments. The categories reviewed included, but were not limited to dry cleaners, cleaners, laundry, laundromat, cleaning/laundry, wash & dry etc. This database falls within a category of information EDR classifies as "High Risk Historical Records", or HRHR. EDR's HRHR effort presents unique and sometimes proprietary data about past sites and operations that typically create environmental concerns, but may not show up in current government records searches.

Date of Government Version: N/A  
Date Data Arrived at EDR: N/A  
Date Made Active in Reports: N/A  
Number of Days to Update: N/A

Source: EDR, Inc.  
Telephone: N/A  
Last EDR Contact: N/A  
Next Scheduled EDR Contact: N/A  
Data Release Frequency: Varies

## EDR RECOVERED GOVERNMENT ARCHIVES

### ***Exclusive Recovered Govt. Archives***

#### RGA LF: Recovered Government Archive Solid Waste Facilities List

The EDR Recovered Government Archive Landfill database provides a list of landfills derived from historical databases and includes many records that no longer appear in current government lists. Compiled from Records formerly available from the Department of Resources Recycling and Recovery in California.

Date of Government Version: N/A  
Date Data Arrived at EDR: 07/01/2013  
Date Made Active in Reports: 01/13/2014  
Number of Days to Update: 196

Source: Department of Resources Recycling and Recovery  
Telephone: N/A  
Last EDR Contact: 06/01/2012  
Next Scheduled EDR Contact: N/A  
Data Release Frequency: Varies

# GOVERNMENT RECORDS SEARCHED / DATA CURRENCY TRACKING

## RGA LUST: Recovered Government Archive Leaking Underground Storage Tank

The EDR Recovered Government Archive Leaking Underground Storage Tank database provides a list of LUST incidents derived from historical databases and includes many records that no longer appear in current government lists. Compiled from Records formerly available from the State Water Resources Control Board in California.

Date of Government Version: N/A  
Date Data Arrived at EDR: 07/01/2013  
Date Made Active in Reports: 12/30/2013  
Number of Days to Update: 182

Source: State Water Resources Control Board  
Telephone: N/A  
Last EDR Contact: 06/01/2012  
Next Scheduled EDR Contact: N/A  
Data Release Frequency: Varies

## COUNTY RECORDS

### ALAMEDA COUNTY:

#### Contaminated Sites

A listing of contaminated sites overseen by the Toxic Release Program (oil and groundwater contamination from chemical releases and spills) and the Leaking Underground Storage Tank Program (soil and ground water contamination from leaking petroleum USTs).

Date of Government Version: 10/12/2016  
Date Data Arrived at EDR: 10/14/2016  
Date Made Active in Reports: 11/18/2016  
Number of Days to Update: 35

Source: Alameda County Environmental Health Services  
Telephone: 510-567-6700  
Last EDR Contact: 10/07/2016  
Next Scheduled EDR Contact: 01/23/2017  
Data Release Frequency: Semi-Annually

#### Underground Tanks

Underground storage tank sites located in Alameda county.

Date of Government Version: 07/07/2016  
Date Data Arrived at EDR: 07/12/2016  
Date Made Active in Reports: 08/08/2016  
Number of Days to Update: 27

Source: Alameda County Environmental Health Services  
Telephone: 510-567-6700  
Last EDR Contact: 10/07/2016  
Next Scheduled EDR Contact: 01/23/2017  
Data Release Frequency: Semi-Annually

### AMADOR COUNTY:

#### CUPA Facility List

Cupa Facility List

Date of Government Version: 08/22/2016  
Date Data Arrived at EDR: 09/06/2016  
Date Made Active in Reports: 10/14/2016  
Number of Days to Update: 38

Source: Amador County Environmental Health  
Telephone: 209-223-6439  
Last EDR Contact: 09/02/2016  
Next Scheduled EDR Contact: 12/19/2016  
Data Release Frequency: Varies

### BUTTE COUNTY:

#### CUPA Facility Listing

Cupa facility list.

Date of Government Version: 10/21/2016  
Date Data Arrived at EDR: 10/26/2016  
Date Made Active in Reports: 11/18/2016  
Number of Days to Update: 23

Source: Public Health Department  
Telephone: 530-538-7149  
Last EDR Contact: 10/24/2016  
Next Scheduled EDR Contact: 01/23/2017  
Data Release Frequency: No Update Planned

### CALVERAS COUNTY:

# GOVERNMENT RECORDS SEARCHED / DATA CURRENCY TRACKING

## CUPA Facility Listing

### Cupa Facility Listing

Date of Government Version: 10/25/2016  
Date Data Arrived at EDR: 10/27/2016  
Date Made Active in Reports: 11/18/2016  
Number of Days to Update: 22

Source: Calveras County Environmental Health  
Telephone: 209-754-6399  
Last EDR Contact: 09/26/2016  
Next Scheduled EDR Contact: 01/09/2017  
Data Release Frequency: Quarterly

## COLUSA COUNTY:

### CUPA Facility List

#### Cupa facility list.

Date of Government Version: 09/02/2016  
Date Data Arrived at EDR: 09/06/2016  
Date Made Active in Reports: 10/14/2016  
Number of Days to Update: 38

Source: Health & Human Services  
Telephone: 530-458-0396  
Last EDR Contact: 11/07/2016  
Next Scheduled EDR Contact: 02/20/2017  
Data Release Frequency: Varies

## CONTRA COSTA COUNTY:

### Site List

List includes sites from the underground tank, hazardous waste generator and business plan/2185 programs.

Date of Government Version: 08/22/2016  
Date Data Arrived at EDR: 08/24/2016  
Date Made Active in Reports: 10/10/2016  
Number of Days to Update: 47

Source: Contra Costa Health Services Department  
Telephone: 925-646-2286  
Last EDR Contact: 10/31/2016  
Next Scheduled EDR Contact: 02/13/2017  
Data Release Frequency: Semi-Annually

## DEL NORTE COUNTY:

### CUPA Facility List

#### Cupa Facility list

Date of Government Version: 11/01/2016  
Date Data Arrived at EDR: 11/03/2016  
Date Made Active in Reports: 11/22/2016  
Number of Days to Update: 19

Source: Del Norte County Environmental Health Division  
Telephone: 707-465-0426  
Last EDR Contact: 10/31/2016  
Next Scheduled EDR Contact: 02/13/2017  
Data Release Frequency: Varies

## EL DORADO COUNTY:

### CUPA Facility List

#### CUPA facility list.

Date of Government Version: 05/24/2016  
Date Data Arrived at EDR: 05/26/2016  
Date Made Active in Reports: 08/09/2016  
Number of Days to Update: 75

Source: El Dorado County Environmental Management Department  
Telephone: 530-621-6623  
Last EDR Contact: 10/31/2016  
Next Scheduled EDR Contact: 02/13/2017  
Data Release Frequency: Varies

## FRESNO COUNTY:

# GOVERNMENT RECORDS SEARCHED / DATA CURRENCY TRACKING

## CUPA Resources List

Certified Unified Program Agency. CUPA's are responsible for implementing a unified hazardous materials and hazardous waste management regulatory program. The agency provides oversight of businesses that deal with hazardous materials, operate underground storage tanks or aboveground storage tanks.

Date of Government Version: 10/11/2016  
Date Data Arrived at EDR: 10/14/2016  
Date Made Active in Reports: 11/18/2016  
Number of Days to Update: 35

Source: Dept. of Community Health  
Telephone: 559-445-3271  
Last EDR Contact: 09/29/2016  
Next Scheduled EDR Contact: 01/16/2017  
Data Release Frequency: Semi-Annually

## HUMBOLDT COUNTY:

### CUPA Facility List

CUPA facility list.

Date of Government Version: 10/25/2016  
Date Data Arrived at EDR: 10/27/2016  
Date Made Active in Reports: 11/18/2016  
Number of Days to Update: 22

Source: Humboldt County Environmental Health  
Telephone: N/A  
Last EDR Contact: 11/21/2016  
Next Scheduled EDR Contact: 03/06/2017  
Data Release Frequency: Varies

## IMPERIAL COUNTY:

### CUPA Facility List

Cupa facility list.

Date of Government Version: 10/24/2016  
Date Data Arrived at EDR: 10/27/2016  
Date Made Active in Reports: 11/18/2016  
Number of Days to Update: 22

Source: San Diego Border Field Office  
Telephone: 760-339-2777  
Last EDR Contact: 10/24/2016  
Next Scheduled EDR Contact: 02/06/2017  
Data Release Frequency: Varies

## INYO COUNTY:

### CUPA Facility List

Cupa facility list.

Date of Government Version: 09/10/2013  
Date Data Arrived at EDR: 09/11/2013  
Date Made Active in Reports: 10/14/2013  
Number of Days to Update: 33

Source: Inyo County Environmental Health Services  
Telephone: 760-878-0238  
Last EDR Contact: 11/16/2016  
Next Scheduled EDR Contact: 03/06/2017  
Data Release Frequency: Varies

## KERN COUNTY:

### Underground Storage Tank Sites & Tank Listing

Kern County Sites and Tanks Listing.

Date of Government Version: 08/04/2016  
Date Data Arrived at EDR: 08/08/2016  
Date Made Active in Reports: 10/18/2016  
Number of Days to Update: 71

Source: Kern County Environment Health Services Department  
Telephone: 661-862-8700  
Last EDR Contact: 11/07/2016  
Next Scheduled EDR Contact: 02/20/2017  
Data Release Frequency: Quarterly

## KINGS COUNTY:

# GOVERNMENT RECORDS SEARCHED / DATA CURRENCY TRACKING

## CUPA Facility List

A listing of sites included in the county's Certified Unified Program Agency database. California's Secretary for Environmental Protection established the unified hazardous materials and hazardous waste regulatory program as required by chapter 6.11 of the California Health and Safety Code. The Unified Program consolidates the administration, permits, inspections, and enforcement activities.

Date of Government Version: 05/25/2016  
Date Data Arrived at EDR: 05/27/2016  
Date Made Active in Reports: 06/22/2016  
Number of Days to Update: 26

Source: Kings County Department of Public Health  
Telephone: 559-584-1411  
Last EDR Contact: 11/16/2016  
Next Scheduled EDR Contact: 03/06/2017  
Data Release Frequency: Varies

## LAKE COUNTY:

### CUPA Facility List

Cupa facility list

Date of Government Version: 09/08/2016  
Date Data Arrived at EDR: 09/09/2016  
Date Made Active in Reports: 10/14/2016  
Number of Days to Update: 35

Source: Lake County Environmental Health  
Telephone: 707-263-1164  
Last EDR Contact: 10/17/2016  
Next Scheduled EDR Contact: 01/30/2017  
Data Release Frequency: Varies

## LOS ANGELES COUNTY:

### San Gabriel Valley Areas of Concern

San Gabriel Valley areas where VOC contamination is at or above the MCL as designated by region 9 EPA office.

Date of Government Version: 03/30/2009  
Date Data Arrived at EDR: 03/31/2009  
Date Made Active in Reports: 10/23/2009  
Number of Days to Update: 206

Source: EPA Region 9  
Telephone: 415-972-3178  
Last EDR Contact: 09/19/2016  
Next Scheduled EDR Contact: 01/02/2017  
Data Release Frequency: No Update Planned

### HMS: Street Number List

Industrial Waste and Underground Storage Tank Sites.

Date of Government Version: 07/05/2016  
Date Data Arrived at EDR: 07/12/2016  
Date Made Active in Reports: 08/18/2016  
Number of Days to Update: 37

Source: Department of Public Works  
Telephone: 626-458-3517  
Last EDR Contact: 11/07/2016  
Next Scheduled EDR Contact: 01/23/2017  
Data Release Frequency: Semi-Annually

### List of Solid Waste Facilities

Solid Waste Facilities in Los Angeles County.

Date of Government Version: 07/15/2016  
Date Data Arrived at EDR: 07/19/2016  
Date Made Active in Reports: 10/05/2016  
Number of Days to Update: 78

Source: La County Department of Public Works  
Telephone: 818-458-5185  
Last EDR Contact: 10/18/2016  
Next Scheduled EDR Contact: 01/30/2017  
Data Release Frequency: Varies

### City of Los Angeles Landfills

Landfills owned and maintained by the City of Los Angeles.

Date of Government Version: 01/01/2016  
Date Data Arrived at EDR: 01/26/2016  
Date Made Active in Reports: 03/22/2016  
Number of Days to Update: 56

Source: Engineering & Construction Division  
Telephone: 213-473-7869  
Last EDR Contact: 10/17/2016  
Next Scheduled EDR Contact: 01/30/2017  
Data Release Frequency: Varies

# GOVERNMENT RECORDS SEARCHED / DATA CURRENCY TRACKING

## Site Mitigation List

Industrial sites that have had some sort of spill or complaint.

Date of Government Version: 03/29/2016	Source: Community Health Services
Date Data Arrived at EDR: 04/06/2016	Telephone: 323-890-7806
Date Made Active in Reports: 06/13/2016	Last EDR Contact: 10/17/2016
Number of Days to Update: 68	Next Scheduled EDR Contact: 01/30/2017
	Data Release Frequency: Annually

## City of El Segundo Underground Storage Tank

Underground storage tank sites located in El Segundo city.

Date of Government Version: 03/30/2015	Source: City of El Segundo Fire Department
Date Data Arrived at EDR: 04/02/2015	Telephone: 310-524-2236
Date Made Active in Reports: 04/13/2015	Last EDR Contact: 10/17/2016
Number of Days to Update: 11	Next Scheduled EDR Contact: 01/30/2017
	Data Release Frequency: Semi-Annually

## City of Long Beach Underground Storage Tank

Underground storage tank sites located in the city of Long Beach.

Date of Government Version: 11/04/2015	Source: City of Long Beach Fire Department
Date Data Arrived at EDR: 11/13/2015	Telephone: 562-570-2563
Date Made Active in Reports: 12/17/2015	Last EDR Contact: 10/24/2016
Number of Days to Update: 34	Next Scheduled EDR Contact: 02/06/2017
	Data Release Frequency: Annually

## City of Torrance Underground Storage Tank

Underground storage tank sites located in the city of Torrance.

Date of Government Version: 06/23/2016	Source: City of Torrance Fire Department
Date Data Arrived at EDR: 07/12/2016	Telephone: 310-618-2973
Date Made Active in Reports: 08/09/2016	Last EDR Contact: 10/07/2016
Number of Days to Update: 28	Next Scheduled EDR Contact: 01/23/2017
	Data Release Frequency: Semi-Annually

## MADERA COUNTY:

### CUPA Facility List

A listing of sites included in the county's Certified Unified Program Agency database. California's Secretary for Environmental Protection established the unified hazardous materials and hazardous waste regulatory program as required by chapter 6.11 of the California Health and Safety Code. The Unified Program consolidates the administration, permits, inspections, and enforcement activities.

Date of Government Version: 08/18/2016	Source: Madera County Environmental Health
Date Data Arrived at EDR: 08/22/2016	Telephone: 559-675-7823
Date Made Active in Reports: 09/23/2016	Last EDR Contact: 11/16/2016
Number of Days to Update: 32	Next Scheduled EDR Contact: 03/06/2017
	Data Release Frequency: Varies

## MARIN COUNTY:

### Underground Storage Tank Sites

Currently permitted USTs in Marin County.

Date of Government Version: 04/07/2016	Source: Public Works Department Waste Management
Date Data Arrived at EDR: 04/26/2016	Telephone: 415-499-6647
Date Made Active in Reports: 06/01/2016	Last EDR Contact: 09/29/2016
Number of Days to Update: 36	Next Scheduled EDR Contact: 01/16/2017
	Data Release Frequency: Semi-Annually

## MERCED COUNTY:

# GOVERNMENT RECORDS SEARCHED / DATA CURRENCY TRACKING

## CUPA Facility List

CUPA facility list.

Date of Government Version: 08/17/2016  
Date Data Arrived at EDR: 08/22/2016  
Date Made Active in Reports: 09/23/2016  
Number of Days to Update: 32

Source: Merced County Environmental Health  
Telephone: 209-381-1094  
Last EDR Contact: 11/16/2016  
Next Scheduled EDR Contact: 03/06/2017  
Data Release Frequency: Varies

## MONO COUNTY:

### CUPA Facility List

CUPA Facility List

Date of Government Version: 08/29/2016  
Date Data Arrived at EDR: 08/31/2016  
Date Made Active in Reports: 10/14/2016  
Number of Days to Update: 44

Source: Mono County Health Department  
Telephone: 760-932-5580  
Last EDR Contact: 08/24/2016  
Next Scheduled EDR Contact: 12/12/2016  
Data Release Frequency: Varies

## MONTEREY COUNTY:

### CUPA Facility Listing

CUPA Program listing from the Environmental Health Division.

Date of Government Version: 06/24/2016  
Date Data Arrived at EDR: 06/27/2016  
Date Made Active in Reports: 08/09/2016  
Number of Days to Update: 43

Source: Monterey County Health Department  
Telephone: 831-796-1297  
Last EDR Contact: 11/21/2016  
Next Scheduled EDR Contact: 03/06/2017  
Data Release Frequency: Varies

## NAPA COUNTY:

### Sites With Reported Contamination

A listing of leaking underground storage tank sites located in Napa county.

Date of Government Version: 12/05/2011  
Date Data Arrived at EDR: 12/06/2011  
Date Made Active in Reports: 02/07/2012  
Number of Days to Update: 63

Source: Napa County Department of Environmental Management  
Telephone: 707-253-4269  
Last EDR Contact: 08/24/2016  
Next Scheduled EDR Contact: 12/12/2016  
Data Release Frequency: No Update Planned

### Closed and Operating Underground Storage Tank Sites

Underground storage tank sites located in Napa county.

Date of Government Version: 01/15/2008  
Date Data Arrived at EDR: 01/16/2008  
Date Made Active in Reports: 02/08/2008  
Number of Days to Update: 23

Source: Napa County Department of Environmental Management  
Telephone: 707-253-4269  
Last EDR Contact: 08/24/2016  
Next Scheduled EDR Contact: 12/12/2016  
Data Release Frequency: No Update Planned

## NEVADA COUNTY:

### CUPA Facility List

CUPA facility list.



# GOVERNMENT RECORDS SEARCHED / DATA CURRENCY TRACKING

Date of Government Version: 07/25/2016  
Date Data Arrived at EDR: 08/01/2016  
Date Made Active in Reports: 09/23/2016  
Number of Days to Update: 53

Source: Community Development Agency  
Telephone: 530-265-1467  
Last EDR Contact: 10/31/2016  
Next Scheduled EDR Contact: 02/13/2017  
Data Release Frequency: Varies

## ORANGE COUNTY:

### List of Industrial Site Cleanups

Petroleum and non-petroleum spills.

Date of Government Version: 08/01/2016  
Date Data Arrived at EDR: 08/15/2016  
Date Made Active in Reports: 10/05/2016  
Number of Days to Update: 51

Source: Health Care Agency  
Telephone: 714-834-3446  
Last EDR Contact: 11/07/2016  
Next Scheduled EDR Contact: 02/20/2017  
Data Release Frequency: Annually

### List of Underground Storage Tank Cleanups

Orange County Underground Storage Tank Cleanups (LUST).

Date of Government Version: 08/03/2016  
Date Data Arrived at EDR: 08/15/2016  
Date Made Active in Reports: 10/07/2016  
Number of Days to Update: 53

Source: Health Care Agency  
Telephone: 714-834-3446  
Last EDR Contact: 11/07/2016  
Next Scheduled EDR Contact: 02/20/2017  
Data Release Frequency: Quarterly

### List of Underground Storage Tank Facilities

Orange County Underground Storage Tank Facilities (UST).

Date of Government Version: 08/01/2016  
Date Data Arrived at EDR: 08/09/2016  
Date Made Active in Reports: 10/11/2016  
Number of Days to Update: 33

Source: Health Care Agency  
Telephone: 714-834-3446  
Last EDR Contact: 11/08/2016  
Next Scheduled EDR Contact: 02/20/2017  
Data Release Frequency: Quarterly

## PLACER COUNTY:

### Master List of Facilities

List includes aboveground tanks, underground tanks and cleanup sites.

Date of Government Version: 09/02/2016  
Date Data Arrived at EDR: 09/06/2016  
Date Made Active in Reports: 10/14/2016  
Number of Days to Update: 38

Source: Placer County Health and Human Services  
Telephone: 530-745-2363  
Last EDR Contact: 09/02/2016  
Next Scheduled EDR Contact: 12/19/2016  
Data Release Frequency: Semi-Annually

## RIVERSIDE COUNTY:

### Listing of Underground Tank Cleanup Sites

Riverside County Underground Storage Tank Cleanup Sites (LUST).

Date of Government Version: 06/13/2016  
Date Data Arrived at EDR: 07/18/2016  
Date Made Active in Reports: 10/07/2016  
Number of Days to Update: 81

Source: Department of Environmental Health  
Telephone: 951-358-5055  
Last EDR Contact: 09/19/2016  
Next Scheduled EDR Contact: 01/02/2017  
Data Release Frequency: Quarterly

# GOVERNMENT RECORDS SEARCHED / DATA CURRENCY TRACKING

## Underground Storage Tank Tank List

Underground storage tank sites located in Riverside county.

Date of Government Version: 07/13/2016  
Date Data Arrived at EDR: 07/18/2016  
Date Made Active in Reports: 08/08/2016  
Number of Days to Update: 21

Source: Department of Environmental Health  
Telephone: 951-358-5055  
Last EDR Contact: 09/19/2016  
Next Scheduled EDR Contact: 01/02/2017  
Data Release Frequency: Quarterly

## SACRAMENTO COUNTY:

### Toxic Site Clean-Up List

List of sites where unauthorized releases of potentially hazardous materials have occurred.

Date of Government Version: 08/22/2016  
Date Data Arrived at EDR: 10/04/2016  
Date Made Active in Reports: 11/18/2016  
Number of Days to Update: 45

Source: Sacramento County Environmental Management  
Telephone: 916-875-8406  
Last EDR Contact: 10/04/2016  
Next Scheduled EDR Contact: 01/16/2017  
Data Release Frequency: Quarterly

### Master Hazardous Materials Facility List

Any business that has hazardous materials on site - hazardous material storage sites, underground storage tanks, waste generators.

Date of Government Version: 05/02/2016  
Date Data Arrived at EDR: 07/06/2016  
Date Made Active in Reports: 08/18/2016  
Number of Days to Update: 43

Source: Sacramento County Environmental Management  
Telephone: 916-875-8406  
Last EDR Contact: 10/04/2016  
Next Scheduled EDR Contact: 01/16/2017  
Data Release Frequency: Quarterly

## SAN BERNARDINO COUNTY:

### Hazardous Material Permits

This listing includes underground storage tanks, medical waste handlers/generators, hazardous materials handlers, hazardous waste generators, and waste oil generators/handlers.

Date of Government Version: 09/06/2016  
Date Data Arrived at EDR: 09/07/2016  
Date Made Active in Reports: 10/19/2016  
Number of Days to Update: 42

Source: San Bernardino County Fire Department Hazardous Materials Division  
Telephone: 909-387-3041  
Last EDR Contact: 11/07/2016  
Next Scheduled EDR Contact: 02/20/2017  
Data Release Frequency: Quarterly

## SAN DIEGO COUNTY:

### Hazardous Materials Management Division Database

The database includes: HE58 - This report contains the business name, site address, business phone number, establishment 'H' permit number, type of permit, and the business status. HE17 - In addition to providing the same information provided in the HE58 listing, HE17 provides inspection dates, violations received by the establishment, hazardous waste generated, the quantity, method of storage, treatment/disposal of waste and the hauler, and information on underground storage tanks. Unauthorized Release List - Includes a summary of environmental contamination cases in San Diego County (underground tank cases, non-tank cases, groundwater contamination, and soil contamination are included.)

Date of Government Version: 09/23/2013  
Date Data Arrived at EDR: 09/24/2013  
Date Made Active in Reports: 10/17/2013  
Number of Days to Update: 23

Source: Hazardous Materials Management Division  
Telephone: 619-338-2268  
Last EDR Contact: 06/02/2016  
Next Scheduled EDR Contact: 09/19/2016  
Data Release Frequency: Quarterly

# GOVERNMENT RECORDS SEARCHED / DATA CURRENCY TRACKING

## Solid Waste Facilities

San Diego County Solid Waste Facilities.

Date of Government Version: 10/31/2015  
Date Data Arrived at EDR: 11/07/2015  
Date Made Active in Reports: 01/04/2016  
Number of Days to Update: 58

Source: Department of Health Services  
Telephone: 619-338-2209  
Last EDR Contact: 11/16/2016  
Next Scheduled EDR Contact: 02/06/2017  
Data Release Frequency: Varies

## Environmental Case Listing

The listing contains all underground tank release cases and projects pertaining to properties contaminated with hazardous substances that are actively under review by the Site Assessment and Mitigation Program.

Date of Government Version: 03/23/2010  
Date Data Arrived at EDR: 06/15/2010  
Date Made Active in Reports: 07/09/2010  
Number of Days to Update: 24

Source: San Diego County Department of Environmental Health  
Telephone: 619-338-2371  
Last EDR Contact: 09/02/2016  
Next Scheduled EDR Contact: 12/19/2016  
Data Release Frequency: No Update Planned

## SAN FRANCISCO COUNTY:

### Local Oversight Facilities

A listing of leaking underground storage tank sites located in San Francisco county.

Date of Government Version: 09/19/2008  
Date Data Arrived at EDR: 09/19/2008  
Date Made Active in Reports: 09/29/2008  
Number of Days to Update: 10

Source: Department Of Public Health San Francisco County  
Telephone: 415-252-3920  
Last EDR Contact: 11/07/2016  
Next Scheduled EDR Contact: 02/20/2017  
Data Release Frequency: Quarterly

### Underground Storage Tank Information

Underground storage tank sites located in San Francisco county.

Date of Government Version: 11/29/2010  
Date Data Arrived at EDR: 03/10/2011  
Date Made Active in Reports: 03/15/2011  
Number of Days to Update: 5

Source: Department of Public Health  
Telephone: 415-252-3920  
Last EDR Contact: 11/16/2016  
Next Scheduled EDR Contact: 02/20/2017  
Data Release Frequency: Quarterly

## SAN JOAQUIN COUNTY:

### San Joaquin Co. UST

A listing of underground storage tank locations in San Joaquin county.

Date of Government Version: 09/21/2016  
Date Data Arrived at EDR: 09/22/2016  
Date Made Active in Reports: 10/18/2016  
Number of Days to Update: 26

Source: Environmental Health Department  
Telephone: N/A  
Last EDR Contact: 09/19/2016  
Next Scheduled EDR Contact: 01/02/2017  
Data Release Frequency: Semi-Annually

## SAN LUIS OBISPO COUNTY:

### CUPA Facility List

Cupa Facility List.

Date of Government Version: 08/18/2016  
Date Data Arrived at EDR: 08/22/2016  
Date Made Active in Reports: 10/04/2016  
Number of Days to Update: 43

Source: San Luis Obispo County Public Health Department  
Telephone: 805-781-5596  
Last EDR Contact: 11/16/2016  
Next Scheduled EDR Contact: 03/06/2017  
Data Release Frequency: Varies

## SAN MATEO COUNTY:

# GOVERNMENT RECORDS SEARCHED / DATA CURRENCY TRACKING

## Business Inventory

List includes Hazardous Materials Business Plan, hazardous waste generators, and underground storage tanks.

Date of Government Version: 06/02/2016  
Date Data Arrived at EDR: 06/07/2016  
Date Made Active in Reports: 06/22/2016  
Number of Days to Update: 15

Source: San Mateo County Environmental Health Services Division  
Telephone: 650-363-1921  
Last EDR Contact: 09/12/2016  
Next Scheduled EDR Contact: 12/26/2016  
Data Release Frequency: Annually

## Fuel Leak List

A listing of leaking underground storage tank sites located in San Mateo county.

Date of Government Version: 06/09/2016  
Date Data Arrived at EDR: 06/13/2016  
Date Made Active in Reports: 08/09/2016  
Number of Days to Update: 57

Source: San Mateo County Environmental Health Services Division  
Telephone: 650-363-1921  
Last EDR Contact: 09/12/2016  
Next Scheduled EDR Contact: 12/26/2016  
Data Release Frequency: Semi-Annually

## SANTA BARBARA COUNTY:

### CUPA Facility Listing

CUPA Program Listing from the Environmental Health Services division.

Date of Government Version: 09/08/2011  
Date Data Arrived at EDR: 09/09/2011  
Date Made Active in Reports: 10/07/2011  
Number of Days to Update: 28

Source: Santa Barbara County Public Health Department  
Telephone: 805-686-8167  
Last EDR Contact: 11/16/2016  
Next Scheduled EDR Contact: 03/06/2017  
Data Release Frequency: Varies

## SANTA CLARA COUNTY:

### Cupa Facility List

Cupa facility list

Date of Government Version: 08/17/2016  
Date Data Arrived at EDR: 08/22/2016  
Date Made Active in Reports: 10/04/2016  
Number of Days to Update: 43

Source: Department of Environmental Health  
Telephone: 408-918-1973  
Last EDR Contact: 11/16/2016  
Next Scheduled EDR Contact: 03/06/2017  
Data Release Frequency: Varies

### HIST LUST - Fuel Leak Site Activity Report

A listing of open and closed leaking underground storage tanks. This listing is no longer updated by the county. Leaking underground storage tanks are now handled by the Department of Environmental Health.

Date of Government Version: 03/29/2005  
Date Data Arrived at EDR: 03/30/2005  
Date Made Active in Reports: 04/21/2005  
Number of Days to Update: 22

Source: Santa Clara Valley Water District  
Telephone: 408-265-2600  
Last EDR Contact: 03/23/2009  
Next Scheduled EDR Contact: 06/22/2009  
Data Release Frequency: No Update Planned

### LOP Listing

A listing of leaking underground storage tanks located in Santa Clara county.

Date of Government Version: 03/03/2014  
Date Data Arrived at EDR: 03/05/2014  
Date Made Active in Reports: 03/18/2014  
Number of Days to Update: 13

Source: Department of Environmental Health  
Telephone: 408-918-3417  
Last EDR Contact: 08/24/2016  
Next Scheduled EDR Contact: 12/12/2016  
Data Release Frequency: Annually

# GOVERNMENT RECORDS SEARCHED / DATA CURRENCY TRACKING

## Hazardous Material Facilities

Hazardous material facilities, including underground storage tank sites.

Date of Government Version: 08/03/2016  
Date Data Arrived at EDR: 08/08/2016  
Date Made Active in Reports: 10/07/2016  
Number of Days to Update: 60

Source: City of San Jose Fire Department  
Telephone: 408-535-7694  
Last EDR Contact: 11/07/2016  
Next Scheduled EDR Contact: 02/20/2017  
Data Release Frequency: Annually

## SANTA CRUZ COUNTY:

### CUPA Facility List

CUPA facility listing.

Date of Government Version: 08/17/2016  
Date Data Arrived at EDR: 08/22/2016  
Date Made Active in Reports: 10/04/2016  
Number of Days to Update: 33

Source: Santa Cruz County Environmental Health  
Telephone: 831-464-2761  
Last EDR Contact: 11/16/2016  
Next Scheduled EDR Contact: 03/06/2017  
Data Release Frequency: Varies

## SHASTA COUNTY:

### CUPA Facility List

Cupa Facility List.

Date of Government Version: 09/12/2016  
Date Data Arrived at EDR: 09/15/2016  
Date Made Active in Reports: 10/14/2016  
Number of Days to Update: 29

Source: Shasta County Department of Resource Management  
Telephone: 530-225-5789  
Last EDR Contact: 11/21/2016  
Next Scheduled EDR Contact: 03/06/2017  
Data Release Frequency: Varies

## SOLANO COUNTY:

### Leaking Underground Storage Tanks

A listing of leaking underground storage tank sites located in Solano county.

Date of Government Version: 06/09/2016  
Date Data Arrived at EDR: 06/13/2016  
Date Made Active in Reports: 08/09/2016  
Number of Days to Update: 57

Source: Solano County Department of Environmental Management  
Telephone: 707-784-6770  
Last EDR Contact: 09/26/2016  
Next Scheduled EDR Contact: 12/26/2016  
Data Release Frequency: Quarterly

### Underground Storage Tanks

Underground storage tank sites located in Solano county.

Date of Government Version: 09/26/2016  
Date Data Arrived at EDR: 09/29/2016  
Date Made Active in Reports: 10/18/2016  
Number of Days to Update: 19

Source: Solano County Department of Environmental Management  
Telephone: 707-784-6770  
Last EDR Contact: 09/26/2016  
Next Scheduled EDR Contact: 12/26/2016  
Data Release Frequency: Quarterly

## SONOMA COUNTY:

### Cupa Facility List

Cupa Facility list

# GOVERNMENT RECORDS SEARCHED / DATA CURRENCY TRACKING

Date of Government Version: 09/27/2016  
Date Data Arrived at EDR: 09/28/2016  
Date Made Active in Reports: 11/22/2016  
Number of Days to Update: 55

Source: County of Sonoma Fire & Emergency Services Department  
Telephone: 707-565-1174  
Last EDR Contact: 09/26/2016  
Next Scheduled EDR Contact: 01/09/2017  
Data Release Frequency: Varies

## Leaking Underground Storage Tank Sites

A listing of leaking underground storage tank sites located in Sonoma county.

Date of Government Version: 07/01/2016  
Date Data Arrived at EDR: 07/05/2016  
Date Made Active in Reports: 08/18/2016  
Number of Days to Update: 44

Source: Department of Health Services  
Telephone: 707-565-6565  
Last EDR Contact: 09/26/2016  
Next Scheduled EDR Contact: 01/09/2017  
Data Release Frequency: Quarterly

## SUTTER COUNTY:

### Underground Storage Tanks

Underground storage tank sites located in Sutter county.

Date of Government Version: 06/02/2016  
Date Data Arrived at EDR: 06/07/2016  
Date Made Active in Reports: 06/23/2016  
Number of Days to Update: 16

Source: Sutter County Department of Agriculture  
Telephone: 530-822-7500  
Last EDR Contact: 09/02/2016  
Next Scheduled EDR Contact: 12/19/2016  
Data Release Frequency: Semi-Annually

## TUOLUMNE COUNTY:

### CUPA Facility List

Cupa facility list

Date of Government Version: 08/12/2016  
Date Data Arrived at EDR: 08/16/2016  
Date Made Active in Reports: 10/04/2016  
Number of Days to Update: 49

Source: Division of Environmental Health  
Telephone: 209-533-5633  
Last EDR Contact: 10/24/2016  
Next Scheduled EDR Contact: 02/06/2017  
Data Release Frequency: Varies

## VENTURA COUNTY:

### Business Plan, Hazardous Waste Producers, and Operating Underground Tanks

The BWT list indicates by site address whether the Environmental Health Division has Business Plan (B), Waste Producer (W), and/or Underground Tank (T) information.

Date of Government Version: 06/28/2016  
Date Data Arrived at EDR: 08/01/2016  
Date Made Active in Reports: 09/23/2016  
Number of Days to Update: 53

Source: Ventura County Environmental Health Division  
Telephone: 805-654-2813  
Last EDR Contact: 10/24/2016  
Next Scheduled EDR Contact: 02/06/2017  
Data Release Frequency: Quarterly

### Inventory of Illegal Abandoned and Inactive Sites

Ventura County Inventory of Closed, Illegal Abandoned, and Inactive Sites.

Date of Government Version: 12/01/2011  
Date Data Arrived at EDR: 12/01/2011  
Date Made Active in Reports: 01/19/2012  
Number of Days to Update: 49

Source: Environmental Health Division  
Telephone: 805-654-2813  
Last EDR Contact: 09/29/2016  
Next Scheduled EDR Contact: 01/16/2017  
Data Release Frequency: Annually

# GOVERNMENT RECORDS SEARCHED / DATA CURRENCY TRACKING

## Listing of Underground Tank Cleanup Sites

Ventura County Underground Storage Tank Cleanup Sites (LUST).

Date of Government Version: 05/29/2008	Source: Environmental Health Division
Date Data Arrived at EDR: 06/24/2008	Telephone: 805-654-2813
Date Made Active in Reports: 07/31/2008	Last EDR Contact: 11/14/2016
Number of Days to Update: 37	Next Scheduled EDR Contact: 02/27/2017
	Data Release Frequency: Quarterly

## Medical Waste Program List

To protect public health and safety and the environment from potential exposure to disease causing agents, the Environmental Health Division Medical Waste Program regulates the generation, handling, storage, treatment and disposal of medical waste throughout the County.

Date of Government Version: 06/28/2016	Source: Ventura County Resource Management Agency
Date Data Arrived at EDR: 08/01/2016	Telephone: 805-654-2813
Date Made Active in Reports: 10/07/2016	Last EDR Contact: 10/24/2016
Number of Days to Update: 67	Next Scheduled EDR Contact: 02/06/2017
	Data Release Frequency: Quarterly

## Underground Tank Closed Sites List

Ventura County Operating Underground Storage Tank Sites (UST)/Underground Tank Closed Sites List.

Date of Government Version: 08/29/2016	Source: Environmental Health Division
Date Data Arrived at EDR: 09/14/2016	Telephone: 805-654-2813
Date Made Active in Reports: 10/11/2016	Last EDR Contact: 09/14/2016
Number of Days to Update: 27	Next Scheduled EDR Contact: 12/26/2016
	Data Release Frequency: Quarterly

## YOLO COUNTY:

### Underground Storage Tank Comprehensive Facility Report

Underground storage tank sites located in Yolo county.

Date of Government Version: 06/30/2016	Source: Yolo County Department of Health
Date Data Arrived at EDR: 08/24/2016	Telephone: 530-666-8646
Date Made Active in Reports: 10/11/2016	Last EDR Contact: 11/14/2016
Number of Days to Update: 48	Next Scheduled EDR Contact: 01/16/2017
	Data Release Frequency: Annually

## YUBA COUNTY:

### CUPA Facility List

CUPA facility listing for Yuba County.

Date of Government Version: 08/03/2016	Source: Yuba County Environmental Health Department
Date Data Arrived at EDR: 08/05/2016	Telephone: 530-749-7523
Date Made Active in Reports: 10/05/2016	Last EDR Contact: 10/31/2016
Number of Days to Update: 61	Next Scheduled EDR Contact: 02/13/2017
	Data Release Frequency: Varies

## **OTHER DATABASE(S)**

Depending on the geographic area covered by this report, the data provided in these specialty databases may or may not be complete. For example, the existence of wetlands information data in a specific report does not mean that all wetlands in the area covered by the report are included. Moreover, the absence of any reported wetlands information does not necessarily mean that wetlands do not exist in the area covered by the report.

# GOVERNMENT RECORDS SEARCHED / DATA CURRENCY TRACKING

## CT MANIFEST: Hazardous Waste Manifest Data

Facility and manifest data. Manifest is a document that lists and tracks hazardous waste from the generator through transporters to a tsd facility.

Date of Government Version: 07/30/2013  
Date Data Arrived at EDR: 08/19/2013  
Date Made Active in Reports: 10/03/2013  
Number of Days to Update: 45

Source: Department of Energy & Environmental Protection  
Telephone: 860-424-3375  
Last EDR Contact: 11/11/2016  
Next Scheduled EDR Contact: 02/27/2017  
Data Release Frequency: No Update Planned

## NJ MANIFEST: Manifest Information

Hazardous waste manifest information.

Date of Government Version: 12/31/2013  
Date Data Arrived at EDR: 07/17/2015  
Date Made Active in Reports: 08/12/2015  
Number of Days to Update: 26

Source: Department of Environmental Protection  
Telephone: N/A  
Last EDR Contact: 10/12/2016  
Next Scheduled EDR Contact: 01/23/2017  
Data Release Frequency: Annually

## NY MANIFEST: Facility and Manifest Data

Manifest is a document that lists and tracks hazardous waste from the generator through transporters to a TSD facility.

Date of Government Version: 08/01/2016  
Date Data Arrived at EDR: 08/03/2016  
Date Made Active in Reports: 09/09/2016  
Number of Days to Update: 37

Source: Department of Environmental Conservation  
Telephone: 518-402-8651  
Last EDR Contact: 11/02/2016  
Next Scheduled EDR Contact: 02/13/2017  
Data Release Frequency: Annually

## PA MANIFEST: Manifest Information

Hazardous waste manifest information.

Date of Government Version: 12/31/2015  
Date Data Arrived at EDR: 07/22/2016  
Date Made Active in Reports: 11/22/2016  
Number of Days to Update: 123

Source: Department of Environmental Protection  
Telephone: 717-783-8990  
Last EDR Contact: 10/14/2016  
Next Scheduled EDR Contact: 01/30/2017  
Data Release Frequency: Annually

## RI MANIFEST: Manifest information

Hazardous waste manifest information

Date of Government Version: 12/31/2013  
Date Data Arrived at EDR: 06/19/2015  
Date Made Active in Reports: 07/15/2015  
Number of Days to Update: 26

Source: Department of Environmental Management  
Telephone: 401-222-2797  
Last EDR Contact: 11/21/2016  
Next Scheduled EDR Contact: 03/06/2017  
Data Release Frequency: Annually

## WI MANIFEST: Manifest Information

Hazardous waste manifest information.

Date of Government Version: 12/31/2015  
Date Data Arrived at EDR: 04/14/2016  
Date Made Active in Reports: 06/03/2016  
Number of Days to Update: 50

Source: Department of Natural Resources  
Telephone: N/A  
Last EDR Contact: 09/12/2016  
Next Scheduled EDR Contact: 12/26/2016  
Data Release Frequency: Annually

## Oil/Gas Pipelines

Source: PennWell Corporation

Petroleum Bundle (Crude Oil, Refined Products, Petrochemicals, Gas Liquids (LPG/NGL), and Specialty Gases (Miscellaneous)) N = Natural Gas Bundle (Natural Gas, Gas Liquids (LPG/NGL), and Specialty Gases (Miscellaneous)). This map includes information copyrighted by PennWell Corporation. This information is provided on a best effort basis and PennWell Corporation does not guarantee its accuracy nor warrant its fitness for any particular purpose. Such information has been reprinted with the permission of PennWell.

## Electric Power Transmission Line Data

Source: PennWell Corporation

This map includes information copyrighted by PennWell Corporation. This information is provided on a best effort basis and PennWell Corporation does not guarantee its accuracy nor warrant its fitness for any particular purpose. Such information has been reprinted with the permission of PennWell.



## GOVERNMENT RECORDS SEARCHED / DATA CURRENCY TRACKING

**Sensitive Receptors:** There are individuals deemed sensitive receptors due to their fragile immune systems and special sensitivity to environmental discharges. These sensitive receptors typically include the elderly, the sick, and children. While the location of all sensitive receptors cannot be determined, EDR indicates those buildings and facilities - schools, daycares, hospitals, medical centers, and nursing homes - where individuals who are sensitive receptors are likely to be located.

### AHA Hospitals:

Source: American Hospital Association, Inc.

Telephone: 312-280-5991

The database includes a listing of hospitals based on the American Hospital Association's annual survey of hospitals.

### Medical Centers: Provider of Services Listing

Source: Centers for Medicare & Medicaid Services

Telephone: 410-786-3000

A listing of hospitals with Medicare provider number, produced by Centers of Medicare & Medicaid Services, a federal agency within the U.S. Department of Health and Human Services.

### Nursing Homes

Source: National Institutes of Health

Telephone: 301-594-6248

Information on Medicare and Medicaid certified nursing homes in the United States.

### Public Schools

Source: National Center for Education Statistics

Telephone: 202-502-7300

The National Center for Education Statistics' primary database on elementary and secondary public education in the United States. It is a comprehensive, annual, national statistical database of all public elementary and secondary schools and school districts, which contains data that are comparable across all states.

### Private Schools

Source: National Center for Education Statistics

Telephone: 202-502-7300

The National Center for Education Statistics' primary database on private school locations in the United States.

### Daycare Centers: Licensed Facilities

Source: Department of Social Services

Telephone: 916-657-4041

**Flood Zone Data:** This data was obtained from the Federal Emergency Management Agency (FEMA). It depicts 100-year and 500-year flood zones as defined by FEMA. It includes the National Flood Hazard Layer (NFHL) which incorporates Flood Insurance Rate Map (FIRM) data and Q3 data from FEMA in areas not covered by NFHL.

Source: FEMA

Telephone: 877-336-2627

Date of Government Version: 2003, 2015

**NWI:** National Wetlands Inventory. This data, available in select counties across the country, was obtained by EDR in 2002, 2005 and 2010 from the U.S. Fish and Wildlife Service.

### State Wetlands Data: Wetland Inventory

Source: Department of Fish & Game

Telephone: 916-445-0411

### Current USGS 7.5 Minute Topographic Map

Source: U.S. Geological Survey

# GOVERNMENT RECORDS SEARCHED / DATA CURRENCY TRACKING

## STREET AND ADDRESS INFORMATION

© 2015 TomTom North America, Inc. All rights reserved. This material is proprietary and the subject of copyright protection and other intellectual property rights owned by or licensed to Tele Atlas North America, Inc. The use of this material is subject to the terms of a license agreement. You will be held liable for any unauthorized copying or disclosure of this material.

## GEOCHECK<sup>®</sup> - PHYSICAL SETTING SOURCE ADDENDUM

### TARGET PROPERTY ADDRESS

NORTHGATE MALL  
5800 NORTHGATE DR  
SAN RAFAEL, CA 94903

### TARGET PROPERTY COORDINATES

Latitude (North):	38.003884 - 38° 0' 13.98"
Longitude (West):	122.544308 - 122° 32' 39.51"
Universal Transverse Mercator:	Zone 10
UTM X (Meters):	540007.6
UTM Y (Meters):	4206138.0
Elevation:	42 ft. above sea level

### USGS TOPOGRAPHIC MAP

Target Property Map:	5602156 NOVATO, CA
Version Date:	2012
South Map:	5640194 SAN RAFAEL, CA
Version Date:	2012

EDR's GeoCheck Physical Setting Source Addendum is provided to assist the environmental professional in forming an opinion about the impact of potential contaminant migration.

Assessment of the impact of contaminant migration generally has two principal investigative components:

1. Groundwater flow direction, and
2. Groundwater flow velocity.

Groundwater flow direction may be impacted by surface topography, hydrology, hydrogeology, characteristics of the soil, and nearby wells. Groundwater flow velocity is generally impacted by the nature of the geologic strata.

# GEOCHECK® - PHYSICAL SETTING SOURCE SUMMARY

## GROUNDWATER FLOW DIRECTION INFORMATION

Groundwater flow direction for a particular site is best determined by a qualified environmental professional using site-specific well data. If such data is not reasonably ascertainable, it may be necessary to rely on other sources of information, such as surface topographic information, hydrologic information, hydrogeologic data collected on nearby properties, and regional groundwater flow information (from deep aquifers).

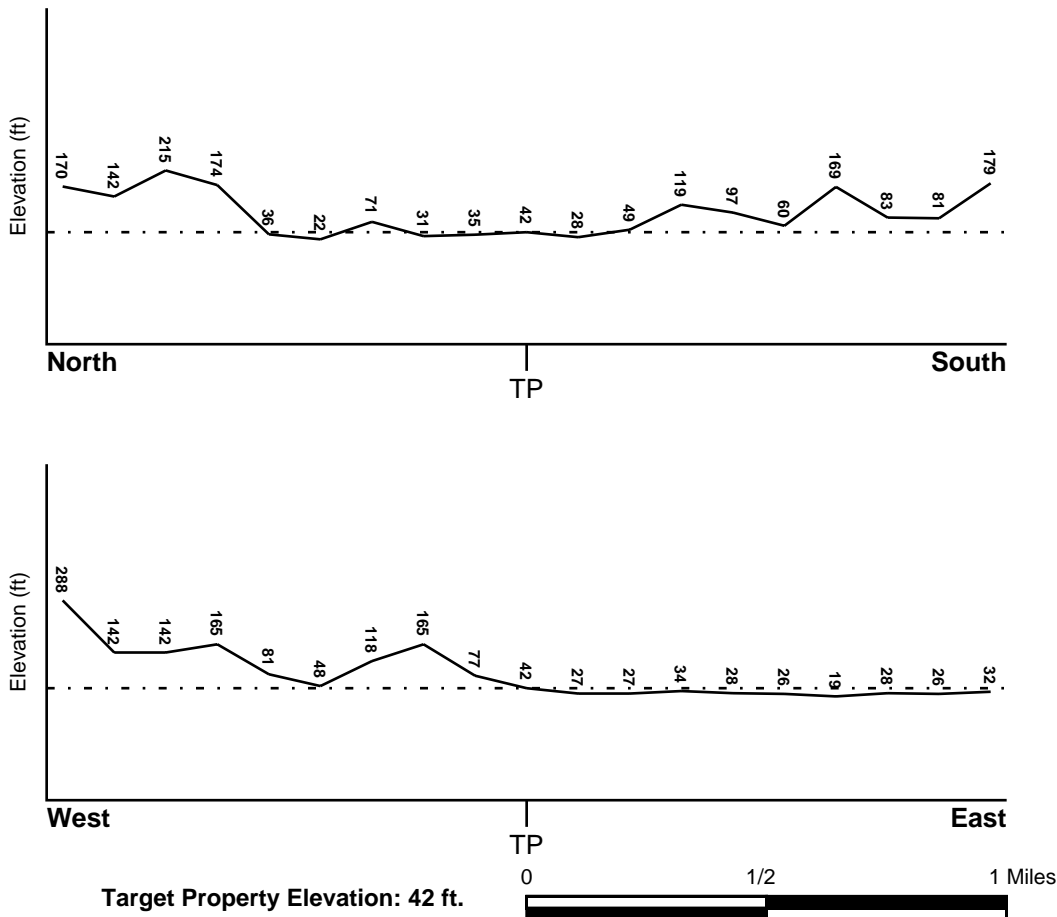
## TOPOGRAPHIC INFORMATION

Surface topography may be indicative of the direction of surficial groundwater flow. This information can be used to assist the environmental professional in forming an opinion about the impact of nearby contaminated properties or, should contamination exist on the target property, what downgradient sites might be impacted.

## TARGET PROPERTY TOPOGRAPHY

General Topographic Gradient: General East

## SURROUNDING TOPOGRAPHY: ELEVATION PROFILES



Source: Topography has been determined from the USGS 7.5' Digital Elevation Model and should be evaluated on a relative (not an absolute) basis. Relative elevation information between sites of close proximity should be field verified.

# GEOCHECK® - PHYSICAL SETTING SOURCE SUMMARY

## HYDROLOGIC INFORMATION

Surface water can act as a hydrologic barrier to groundwater flow. Such hydrologic information can be used to assist the environmental professional in forming an opinion about the impact of nearby contaminated properties or, should contamination exist on the target property, what downgradient sites might be impacted.

Refer to the Physical Setting Source Map following this summary for hydrologic information (major waterways and bodies of water).

## FEMA FLOOD ZONE

<u>Flood Plain Panel at Target Property</u>	<u>FEMA Source Type</u>
06041C0293D	FEMA FIRM Flood data
<u>Additional Panels in search area:</u>	<u>FEMA Source Type</u>
06041C0294D	FEMA FIRM Flood data
06041C0289D	FEMA FIRM Flood data
06041C0457D	FEMA FIRM Flood data
06041C0456E	FEMA FIRM Flood data

## NATIONAL WETLAND INVENTORY

<u>NWI Quad at Target Property</u> NOVATO	<u>NWI Electronic Data Coverage</u> YES - refer to the Overview Map and Detail Map
--	---

## HYDROGEOLOGIC INFORMATION

Hydrogeologic information obtained by installation of wells on a specific site can often be an indicator of groundwater flow direction in the immediate area. Such hydrogeologic information can be used to assist the environmental professional in forming an opinion about the impact of nearby contaminated properties or, should contamination exist on the target property, what downgradient sites might be impacted.

### *Site-Specific Hydrogeological Data\*:*

Search Radius:	1.25 miles
Status:	Not found

## AQUIFLOW®

Search Radius: 1.000 Mile.

EDR has developed the AQUIFLOW Information System to provide data on the general direction of groundwater flow at specific points. EDR has reviewed reports submitted by environmental professionals to regulatory authorities at select sites and has extracted the date of the report, groundwater flow direction as determined hydrogeologically, and the depth to water table.

<u>MAP ID</u>	<u>LOCATION FROM TP</u>	<u>GENERAL DIRECTION GROUNDWATER FLOW</u>
A1	1/4 - 1/2 Mile North	SW
A2	1/4 - 1/2 Mile North	Varies
A3	1/4 - 1/2 Mile North	NW
5	1/4 - 1/2 Mile North	Not Reported
6	1/4 - 1/2 Mile WNW	Not Reported

## GEOCHECK® - PHYSICAL SETTING SOURCE SUMMARY

<u>MAP ID</u>	<u>LOCATION FROM TP</u>	<u>GENERAL DIRECTION GROUNDWATER FLOW</u>
7	1/2 - 1 Mile ESE	E
8	1/2 - 1 Mile NNE	W
9	1/2 - 1 Mile NNE	Not Reported
10	1/2 - 1 Mile NNE	NE
11	1/2 - 1 Mile ESE	W
B12	1/2 - 1 Mile NNE	NW
B13	1/2 - 1 Mile NNE	Not Reported

For additional site information, refer to Physical Setting Source Map Findings.

## GEOCHECK® - PHYSICAL SETTING SOURCE SUMMARY

### GROUNDWATER FLOW VELOCITY INFORMATION

Groundwater flow velocity information for a particular site is best determined by a qualified environmental professional using site specific geologic and soil strata data. If such data are not reasonably ascertainable, it may be necessary to rely on other sources of information, including geologic age identification, rock stratigraphic unit and soil characteristics data collected on nearby properties and regional soil information. In general, contaminant plumes move more quickly through sandy-gravelly types of soils than silty-clayey types of soils.

### GEOLOGIC INFORMATION IN GENERAL AREA OF TARGET PROPERTY

Geologic information can be used by the environmental professional in forming an opinion about the relative speed at which contaminant migration may be occurring.

#### **ROCK STRATIGRAPHIC UNIT**

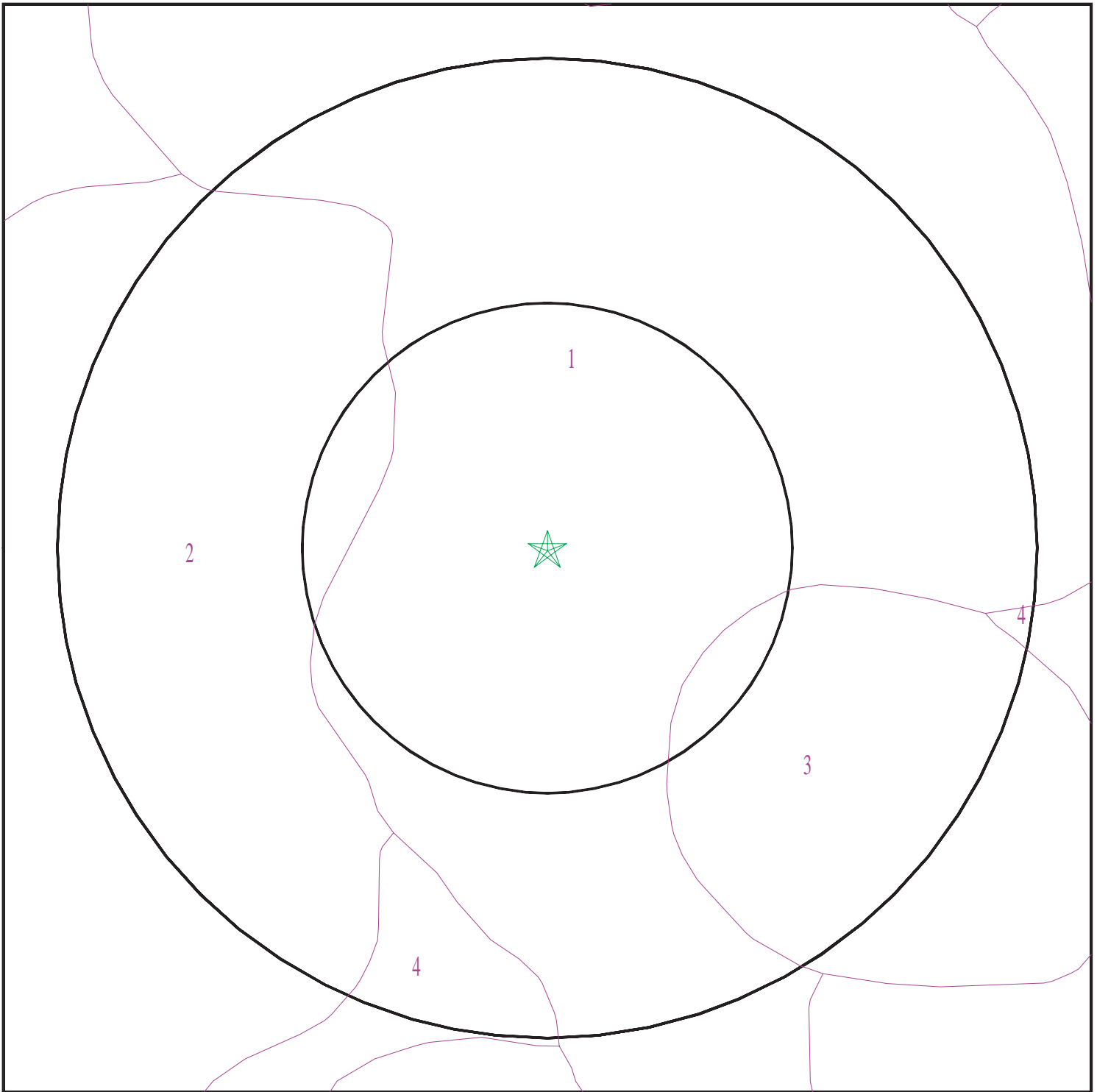
Era:	Cenozoic
System:	Tertiary
Series:	Pliocene
Code:	Tp <i>(decoded above as Era, System &amp; Series)</i>

#### **GEOLOGIC AGE IDENTIFICATION**

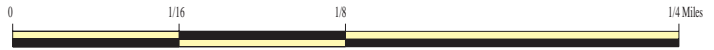
Category: Stratified Sequence

Geologic Age and Rock Stratigraphic Unit Source: P.G. Schruben, R.E. Arndt and W.J. Bawiec, Geology of the Conterminous U.S. at 1:2,500,000 Scale - a digital representation of the 1974 P.B. King and H.M. Beikman Map, USGS Digital Data Series DDS - 11 (1994).

# SSURGO SOIL MAP - 4789862.2s



- ★ Target Property
- SSURGO Soil
- Water



SITE NAME: Northgate Mall  
ADDRESS: 5800 NORTHGATE DR  
SAN RAFAEL CA 94903  
LAT/LONG: 38.003884 / 122.544308

CLIENT: Tor Environmental, Inc.  
CONTACT: Mary Litzenberg  
INQUIRY #: 4789862.2s  
DATE: November 28, 2016 9:18 pm



## GEOCHECK® - PHYSICAL SETTING SOURCE SUMMARY

### DOMINANT SOIL COMPOSITION IN GENERAL AREA OF TARGET PROPERTY

The U.S. Department of Agriculture's (USDA) Soil Conservation Service (SCS) leads the National Cooperative Soil Survey (NCSS) and is responsible for collecting, storing, maintaining and distributing soil survey information for privately owned lands in the United States. A soil map in a soil survey is a representation of soil patterns in a landscape. The following information is based on Soil Conservation Service SSURGO data.

---

#### Soil Map ID: 1

Soil Component Name: URBAN LAND

Soil Surface Texture:  
Hydrologic Group: Not reported

Soil Drainage Class:  
Hydric Status: Partially hydric

Corrosion Potential - Uncoated Steel: Not Reported

Depth to Bedrock Min: > 0 inches

Depth to Watertable Min: > 0 inches

No Layer Information available.

---

#### Soil Map ID: 2

Soil Component Name: SAURIN

Soil Surface Texture: clay loam

Hydrologic Group: Not reported

Soil Drainage Class:  
Hydric Status: Not hydric

Corrosion Potential - Uncoated Steel: Moderate

Depth to Bedrock Min: > 0 inches

Depth to Watertable Min: > 0 inches

## GEOCHECK® - PHYSICAL SETTING SOURCE SUMMARY

Soil Layer Information							
Layer	Boundary		Soil Texture Class	Classification		Saturated hydraulic conductivity micro m/sec	Soil Reaction (pH)
	Upper	Lower		AASHTO Group	Unified Soil		
1	0 inches	9 inches	clay loam	Silt-Clay Materials (more than 35 pct. passing No. 200), Clayey Soils.	FINE-GRAINED SOILS, Silts and Clays (liquid limit less than 50%), Lean Clay Soils.	Max: 14 Min: 4	Max: 6.5 Min: 5.6
2	9 inches	33 inches	clay loam	Silt-Clay Materials (more than 35 pct. passing No. 200), Clayey Soils.	FINE-GRAINED SOILS, Silts and Clays (liquid limit less than 50%), Lean Clay Soils.	Max: 14 Min: 4	Max: 6.5 Min: 5.6
3	33 inches	37 inches	weathered bedrock	Not reported	Not reported	Max: Min:	Max: Min:

### Soil Map ID: 3

Soil Component Name: SAURIN

Soil Surface Texture: clay loam

Hydrologic Group: Class C - Slow infiltration rates. Soils with layers impeding downward movement of water, or soils with moderately fine or fine textures.

Soil Drainage Class: Well drained

Hydric Status: Not hydric

Corrosion Potential - Uncoated Steel: Moderate

Depth to Bedrock Min: > 0 inches

Depth to Watertable Min: > 0 inches

Soil Layer Information							
Layer	Boundary		Soil Texture Class	Classification		Saturated hydraulic conductivity micro m/sec	Soil Reaction (pH)
	Upper	Lower		AASHTO Group	Unified Soil		
1	0 inches	9 inches	clay loam	Silt-Clay Materials (more than 35 pct. passing No. 200), Clayey Soils.	FINE-GRAINED SOILS, Silts and Clays (liquid limit less than 50%), Lean Clay Soils.	Max: 14 Min: 4	Max: 6.5 Min: 5.6

## GEOCHECK® - PHYSICAL SETTING SOURCE SUMMARY

Soil Layer Information							
Layer	Boundary		Soil Texture Class	Classification		Saturated hydraulic conductivity micro m/sec	Soil Reaction (pH)
	Upper	Lower		AASHTO Group	Unified Soil		
2	9 inches	33 inches	clay loam	Silt-Clay Materials (more than 35 pct. passing No. 200), Clayey Soils.	FINE-GRAINED SOILS, Silts and Clays (liquid limit less than 50%), Lean Clay Soils.	Max: 14 Min: 4	Max: 6.5 Min: 5.6
3	33 inches	37 inches	weathered bedrock	Not reported	Not reported	Max: Min:	Max: Min:

### Soil Map ID: 4

Soil Component Name: XERORTHENTS

Soil Surface Texture: clay loam

Hydrologic Group: Class C - Slow infiltration rates. Soils with layers impeding downward movement of water, or soils with moderately fine or fine textures.

Soil Drainage Class:  
Hydric Status: Partially hydric

Corrosion Potential - Uncoated Steel: Not Reported

Depth to Bedrock Min: > 0 inches

Depth to Watertable Min: > 0 inches

No Layer Information available.

### LOCAL / REGIONAL WATER AGENCY RECORDS

EDR Local/Regional Water Agency records provide water well information to assist the environmental professional in assessing sources that may impact ground water flow direction, and in forming an opinion about the impact of contaminant migration on nearby drinking water wells.

# GEOCHECK® - PHYSICAL SETTING SOURCE SUMMARY

## WELL SEARCH DISTANCE INFORMATION

<u>DATABASE</u>	<u>SEARCH DISTANCE (miles)</u>
Federal USGS	1.000
Federal FRDS PWS	Nearest PWS within 0.001 miles
State Database	1.000

## **FEDERAL USGS WELL INFORMATION**

<u>MAP ID</u>	<u>WELL ID</u>	<u>LOCATION FROM TP</u>
No Wells Found		

## **FEDERAL FRDS PUBLIC WATER SUPPLY SYSTEM INFORMATION**

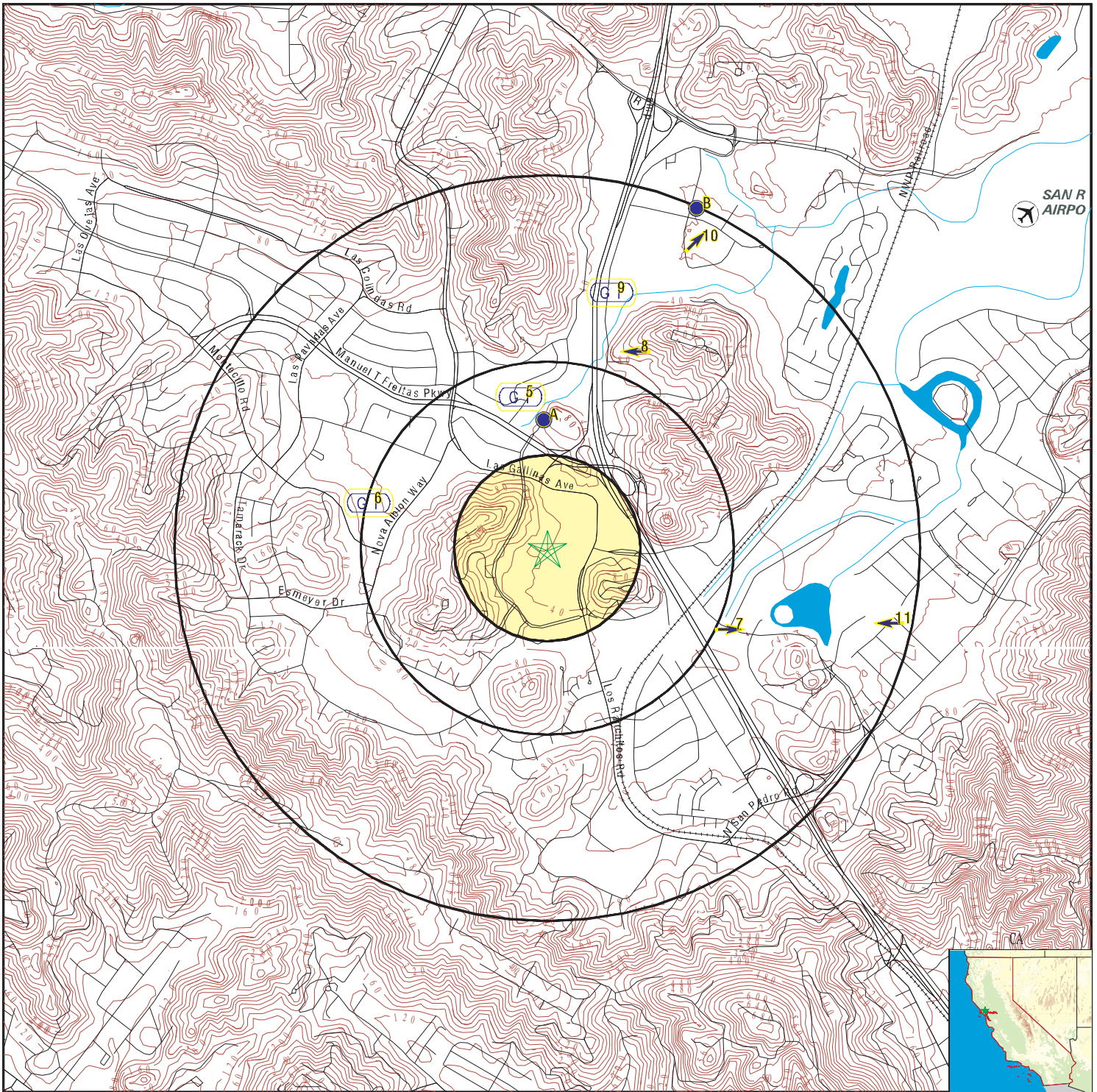
<u>MAP ID</u>	<u>WELL ID</u>	<u>LOCATION FROM TP</u>
No PWS System Found		

Note: PWS System location is not always the same as well location.

## **STATE DATABASE WELL INFORMATION**

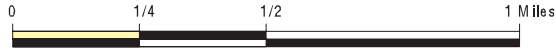
<u>MAP ID</u>	<u>WELL ID</u>	<u>LOCATION FROM TP</u>
No Wells Found		

# PHYSICAL SETTING SOURCE MAP - 4789862.2s



- County Boundary
- Major Roads
- Contour Lines
- Earthquake Fault Lines
- Airports
- Earthquake epicenter, Richter 5 or greater
- Water Wells
- Public Water Supply Wells
- Cluster of Multiple Icons

- Groundwater Flow Direction
- Indeterminate Groundwater Flow at Location
- Groundwater Flow Varies at Location
- Closest Hydrogeological Data
- Oil, gas or related wells



SITE NAME: Northgate Mall  
 ADDRESS: 5800 NORTHGATE DR  
 SAN RAFAEL CA 94903  
 LAT/LONG: 38.003884 / 122.544308

CLIENT: Tor Environmental, Inc.  
 CONTACT: Mary Litzenberg  
 INQUIRY #: 4789862.2s  
 DATE: November 28, 2016 9:18 pm

## GEOCHECK® - PHYSICAL SETTING SOURCE MAP FINDINGS

Map ID Direction Distance Elevation			Database	EDR ID Number
<b>A1</b> <b>North</b> <b>1/4 - 1/2 Mile</b> <b>Higher</b>	Site ID:	Not Reported	<b>AQUIFLOW</b>	<b>52886</b>
	Groundwater Flow:	SW		
	Shallow Water Depth:	7.21		
	Deep Water Depth:	12.89		
	Average Water Depth:	Not Reported		
	Date:	02/20/1996		
<b>A2</b> <b>North</b> <b>1/4 - 1/2 Mile</b> <b>Higher</b>	Site ID:	Not Reported	<b>AQUIFLOW</b>	<b>52885</b>
	Groundwater Flow:	Varies		
	Shallow Water Depth:	0.16		
	Deep Water Depth:	15.10		
	Average Water Depth:	Not Reported		
	Date:	07/30/1999		
<b>A3</b> <b>North</b> <b>1/4 - 1/2 Mile</b> <b>Higher</b>	Site ID:	Not Reported	<b>AQUIFLOW</b>	<b>52895</b>
	Groundwater Flow:	NW		
	Shallow Water Depth:	4.5		
	Deep Water Depth:	14		
	Average Water Depth:	Not Reported		
	Date:	08/06/1998		
<b>A4</b> <b>North</b> <b>1/4 - 1/2 Mile</b> <b>Higher</b>	Site ID:	Not Reported	<b>AQUIFLOW</b>	<b>52892</b>
	Groundwater Flow:	Not Reported		
	Shallow Water Depth:	10.5		
	Deep Water Depth:	19		
	Average Water Depth:	Not Reported		
	Date:	04/16/1990		
<b>5</b> <b>North</b> <b>1/4 - 1/2 Mile</b> <b>Lower</b>	Site ID:	Not Reported	<b>AQUIFLOW</b>	<b>50393</b>
	Groundwater Flow:	Not Reported		
	Shallow Water Depth:	5.00		
	Deep Water Depth:	12.50		
	Average Water Depth:	Not Reported		
	Date:	04/28/1999		
<b>6</b> <b>WNW</b> <b>1/4 - 1/2 Mile</b> <b>Higher</b>	Site ID:	Not Reported	<b>AQUIFLOW</b>	<b>52891</b>
	Groundwater Flow:	Not Reported		
	Shallow Water Depth:	Not Reported		
	Deep Water Depth:	Not Reported		
	Average Water Depth:	7		
	Date:	10/01/1993		
<b>7</b> <b>ESE</b> <b>1/2 - 1 Mile</b> <b>Lower</b>	Site ID:	21-0071	<b>AQUIFLOW</b>	<b>39101</b>
	Groundwater Flow:	E		
	Shallow Water Depth:	Not Reported		
	Deep Water Depth:	Not Reported		
	Average Water Depth:	8.20		
	Date:	12/19/1991		

## GEOCHECK® - PHYSICAL SETTING SOURCE MAP FINDINGS

Map ID	Direction	Distance	Elevation	Database	EDR ID Number
<b>8</b>					
<b>NNE</b>					
<b>1/2 - 1 Mile</b>					
<b>Higher</b>	Site ID:	Not Reported		<b>AQUIFLOW</b>	<b>52834</b>
	Groundwater Flow:	W			
	Shallow Water Depth:	Not Reported			
	Deep Water Depth:	Not Reported			
	Average Water Depth:	5			
	Date:	06/1991			
<hr/>					
<b>9</b>					
<b>NNE</b>					
<b>1/2 - 1 Mile</b>					
<b>Lower</b>	Site ID:	Not Reported		<b>AQUIFLOW</b>	<b>52872</b>
	Groundwater Flow:	Not Reported			
	Shallow Water Depth:	6.5			
	Deep Water Depth:	7.5			
	Average Water Depth:	Not Reported			
	Date:	04/15/1996			
<hr/>					
<b>10</b>					
<b>NNE</b>					
<b>1/2 - 1 Mile</b>					
<b>Lower</b>	Site ID:	Not Reported		<b>AQUIFLOW</b>	<b>50365</b>
	Groundwater Flow:	NE			
	Shallow Water Depth:	6.92			
	Deep Water Depth:	7.62			
	Average Water Depth:	Not Reported			
	Date:	11/21/1994			
<hr/>					
<b>11</b>					
<b>ESE</b>					
<b>1/2 - 1 Mile</b>					
<b>Lower</b>	Site ID:	Not Reported		<b>AQUIFLOW</b>	<b>50357</b>
	Groundwater Flow:	W			
	Shallow Water Depth:	Not Reported			
	Deep Water Depth:	Not Reported			
	Average Water Depth:	13.5			
	Date:	12/18/1991			
<hr/>					
<b>B12</b>					
<b>NNE</b>					
<b>1/2 - 1 Mile</b>					
<b>Lower</b>	Site ID:	Not Reported		<b>AQUIFLOW</b>	<b>52867</b>
	Groundwater Flow:	NW			
	Shallow Water Depth:	4			
	Deep Water Depth:	9			
	Average Water Depth:	Not Reported			
	Date:	04/29/1995			
<hr/>					
<b>B13</b>					
<b>NNE</b>					
<b>1/2 - 1 Mile</b>					
<b>Lower</b>	Site ID:	Not Reported		<b>AQUIFLOW</b>	<b>52951</b>
	Groundwater Flow:	Not Reported			
	Shallow Water Depth:	7.31			
	Deep Water Depth:	11.07			
	Average Water Depth:	Not Reported			
	Date:	01/05/1990			

# GEOCHECK® - PHYSICAL SETTING SOURCE MAP FINDINGS RADON

## AREA RADON INFORMATION

State Database: CA Radon

### Radon Test Results

Zipcode	Num Tests	> 4 pCi/L
94903	31	3

Federal EPA Radon Zone for MARIN County: 3

- Note: Zone 1 indoor average level > 4 pCi/L.  
 : Zone 2 indoor average level  $\geq$  2 pCi/L and  $\leq$  4 pCi/L.  
 : Zone 3 indoor average level < 2 pCi/L.

---

Federal Area Radon Information for Zip Code: 94903

Number of sites tested: 10

Area	Average Activity	% <4 pCi/L	% 4-20 pCi/L	% >20 pCi/L
Living Area - 1st Floor	1.930 pCi/L	80%	20%	0%
Living Area - 2nd Floor	Not Reported	Not Reported	Not Reported	Not Reported
Basement	Not Reported	Not Reported	Not Reported	Not Reported



# PHYSICAL SETTING SOURCE RECORDS SEARCHED

## TOPOGRAPHIC INFORMATION

### USGS 7.5' Digital Elevation Model (DEM)

Source: United States Geologic Survey

EDR acquired the USGS 7.5' Digital Elevation Model in 2002 and updated it in 2006. The 7.5 minute DEM corresponds to the USGS 1:24,000- and 1:25,000-scale topographic quadrangle maps. The DEM provides elevation data with consistent elevation units and projection.

### Current USGS 7.5 Minute Topographic Map

Source: U.S. Geological Survey

## HYDROLOGIC INFORMATION

Flood Zone Data: This data was obtained from the Federal Emergency Management Agency (FEMA). It depicts 100-year and 500-year flood zones as defined by FEMA. It includes the National Flood Hazard Layer (NFHL) which incorporates Flood Insurance Rate Map (FIRM) data and Q3 data from FEMA in areas not covered by NFHL.

Source: FEMA

Telephone: 877-336-2627

Date of Government Version: 2003, 2015

NWI: National Wetlands Inventory. This data, available in select counties across the country, was obtained by EDR in 2002, 2005 and 2010 from the U.S. Fish and Wildlife Service.

### State Wetlands Data: Wetland Inventory

Source: Department of Fish & Game

Telephone: 916-445-0411

## HYDROGEOLOGIC INFORMATION

### AQUIFLOW<sup>R</sup> Information System

Source: EDR proprietary database of groundwater flow information

EDR has developed the AQUIFLOW Information System (AIS) to provide data on the general direction of groundwater flow at specific points. EDR has reviewed reports submitted to regulatory authorities at select sites and has extracted the date of the report, hydrogeologically determined groundwater flow direction and depth to water table information.

## GEOLOGIC INFORMATION

### Geologic Age and Rock Stratigraphic Unit

Source: P.G. Schruben, R.E. Arndt and W.J. Bawiec, Geology of the Conterminous U.S. at 1:2,500,000 Scale - A digital representation of the 1974 P.B. King and H.M. Beikman Map, USGS Digital Data Series DDS - 11 (1994).

### STATSGO: State Soil Geographic Database

Source: Department of Agriculture, Natural Resources Conservation Service (NRCS)

The U.S. Department of Agriculture's (USDA) Natural Resources Conservation Service (NRCS) leads the national Conservation Soil Survey (NCSS) and is responsible for collecting, storing, maintaining and distributing soil survey information for privately owned lands in the United States. A soil map in a soil survey is a representation of soil patterns in a landscape. Soil maps for STATSGO are compiled by generalizing more detailed (SSURGO) soil survey maps.

### SSURGO: Soil Survey Geographic Database

Source: Department of Agriculture, Natural Resources Conservation Service (NRCS)

Telephone: 800-672-5559

SSURGO is the most detailed level of mapping done by the Natural Resources Conservation Service, mapping scales generally range from 1:12,000 to 1:63,360. Field mapping methods using national standards are used to construct the soil maps in the Soil Survey Geographic (SSURGO) database. SSURGO digitizing duplicates the original soil survey maps. This level of mapping is designed for use by landowners, townships and county natural resource planning and management.

# PHYSICAL SETTING SOURCE RECORDS SEARCHED

## LOCAL / REGIONAL WATER AGENCY RECORDS

### FEDERAL WATER WELLS

#### PWS: Public Water Systems

Source: EPA/Office of Drinking Water

Telephone: 202-564-3750

Public Water System data from the Federal Reporting Data System. A PWS is any water system which provides water to at least 25 people for at least 60 days annually. PWSs provide water from wells, rivers and other sources.

#### PWS ENF: Public Water Systems Violation and Enforcement Data

Source: EPA/Office of Drinking Water

Telephone: 202-564-3750

Violation and Enforcement data for Public Water Systems from the Safe Drinking Water Information System (SDWIS) after August 1995. Prior to August 1995, the data came from the Federal Reporting Data System (FRDS).

#### USGS Water Wells: USGS National Water Inventory System (NWIS)

This database contains descriptive information on sites where the USGS collects or has collected data on surface water and/or groundwater. The groundwater data includes information on wells, springs, and other sources of groundwater.

### STATE RECORDS

#### Water Well Database

Source: Department of Water Resources

Telephone: 916-651-9648

#### California Drinking Water Quality Database

Source: Department of Public Health

Telephone: 916-324-2319

The database includes all drinking water compliance and special studies monitoring for the state of California since 1984. It consists of over 3,200,000 individual analyses along with well and water system information.

## OTHER STATE DATABASE INFORMATION

#### California Oil and Gas Well Locations

Source: Department of Conservation

Telephone: 916-323-1779

Oil and Gas well locations in the state.

### RADON

#### State Database: CA Radon

Source: Department of Health Services

Telephone: 916-324-2208

Radon Database for California

#### Area Radon Information

Source: USGS

Telephone: 703-356-4020

The National Radon Database has been developed by the U.S. Environmental Protection Agency (USEPA) and is a compilation of the EPA/State Residential Radon Survey and the National Residential Radon Survey. The study covers the years 1986 - 1992. Where necessary data has been supplemented by information collected at private sources such as universities and research institutions.

#### EPA Radon Zones

Source: EPA

Telephone: 703-356-4020

Sections 307 & 309 of IRAA directed EPA to list and identify areas of U.S. with the potential for elevated indoor radon levels.

## PHYSICAL SETTING SOURCE RECORDS SEARCHED

### OTHER

Airport Landing Facilities: Private and public use landing facilities  
Source: Federal Aviation Administration, 800-457-6656

Epicenters: World earthquake epicenters, Richter 5 or greater  
Source: Department of Commerce, National Oceanic and Atmospheric Administration

California Earthquake Fault Lines: The fault lines displayed on EDR's Topographic map are digitized quaternary fault lines, prepared in 1975 by the United State Geological Survey. Additional information (also from 1975) regarding activity at specific fault lines comes from California's Preliminary Fault Activity Map prepared by the California Division of Mines and Geology.

### STREET AND ADDRESS INFORMATION

© 2015 TomTom North America, Inc. All rights reserved. This material is proprietary and the subject of copyright protection and other intellectual property rights owned by or licensed to Tele Atlas North America, Inc. The use of this material is subject to the terms of a license agreement. You will be held liable for any unauthorized copying or disclosure of this material.

## **Appendix B**

---

### ***EDR Historical Aerial Photo Decade Package***



Northgate Mall

5800 NORTHGATE DR

SAN RAFAEL, CA 94903

Inquiry Number: 4789862.12

November 28, 2016

## The EDR Aerial Photo Decade Package



6 Armstrong Road, 4th floor  
Shelton, CT 06484  
Toll Free: 800.352.0050  
[www.edrnet.com](http://www.edrnet.com)

**Site Name:**

Northgate Mall  
 5800 NORTHGATE DR  
 SAN RAFAEL, CA 94903  
 EDR Inquiry # 4789862.12

**Client Name:**

Tor Environmental, Inc.  
 2631 Canto Rompeolas  
 San Clemente, CA 92673  
 Contact: Mary Litzenberg



Environmental Data Resources, Inc. (EDR) Aerial Photo Decade Package is a screening tool designed to assist environmental professionals in evaluating potential liability on a target property resulting from past activities. EDR's professional researchers provide digitally reproduced historical aerial photographs, and when available, provide one photo per decade.

**Search Results:**

<u>Year</u>	<u>Scale</u>	<u>Details</u>	<u>Source</u>
2012	1"=500'	Flight Year: 2012	USDA/NAIP
2010	1"=500'	Flight Year: 2010	USDA/NAIP
2009	1"=500'	Flight Year: 2009	USDA/NAIP
2006	1"=500'	Flight Year: 2006	USDA/NAIP
2005	1"=500'	Flight Year: 2005	USDA/NAIP
1993	1"=500'	Acquisition Date: August 25, 1993	USGS/DOQQ
1982	1"=500'	Flight Date: July 08, 1982	USDA
1974	1"=500'	Flight Date: June 24, 1974	USGS
1968	1"=500'	Flight Date: April 16, 1968	USGS
1963	1"=500'	Flight Date: June 03, 1963	USGS
1952	1"=500'	Flight Date: June 12, 1952	USGS
1946	1"=500'	Flight Date: July 22, 1946	USGS

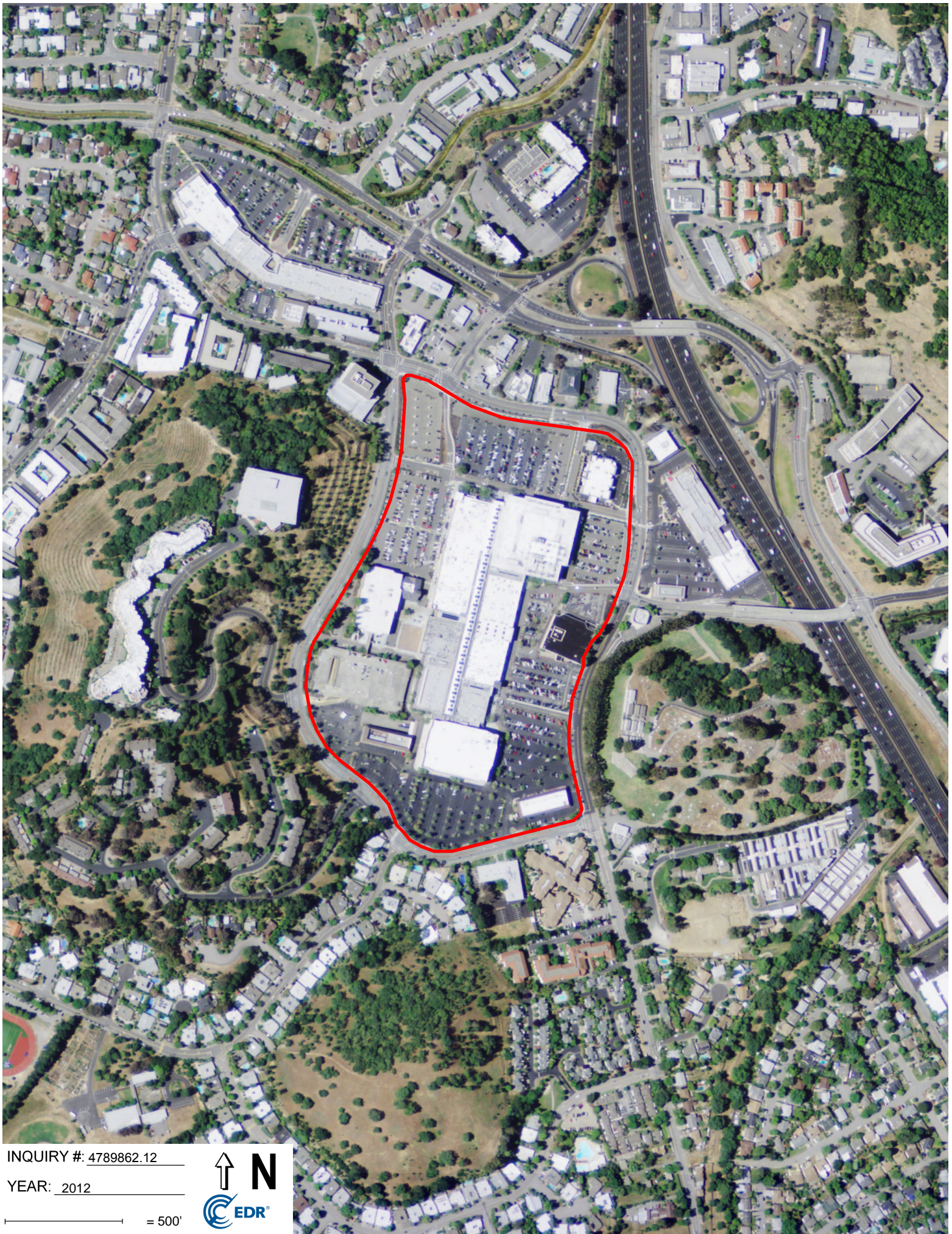
**When delivered electronically by EDR, the aerial photo images included with this report are for ONE TIME USE ONLY. Further reproduction of these aerial photo images is prohibited without permission from EDR. For more information contact your EDR Account Executive.**

**Disclaimer - Copyright and Trademark Notice**

This Report contains certain information obtained from a variety of public and other sources reasonably available to Environmental Data Resources, Inc. It cannot be concluded from this Report that coverage information for the target and surrounding properties does not exist from other sources. NO WARRANTY EXPRESSED OR IMPLIED, IS MADE WHATSOEVER IN CONNECTION WITH THIS REPORT. ENVIRONMENTAL DATA RESOURCES, INC. SPECIFICALLY DISCLAIMS THE MAKING OF ANY SUCH WARRANTIES, INCLUDING WITHOUT LIMITATION, MERCHANTABILITY OR FITNESS FOR A PARTICULAR USE OR PURPOSE. ALL RISK IS ASSUMED BY THE USER. IN NO EVENT SHALL ENVIRONMENTAL DATA RESOURCES, INC. BE LIABLE TO ANYONE, WHETHER ARISING OUT OF ERRORS OR OMISSIONS, NEGLIGENCE, ACCIDENT OR ANY OTHER CAUSE, FOR ANY LOSS OF DAMAGE, INCLUDING, WITHOUT LIMITATION, SPECIAL, INCIDENTAL, CONSEQUENTIAL, OR EXEMPLARY DAMAGES. ANY LIABILITY ON THE PART OF ENVIRONMENTAL DATA RESOURCES, INC. IS STRICTLY LIMITED TO A REFUND OF THE AMOUNT PAID FOR THIS REPORT. Purchaser accepts this Report "AS IS". Any analyses, estimates, ratings, environmental risk levels or risk codes provided in this Report are provided for illustrative purposes only, and are not intended to provide, nor should they be interpreted as providing any facts regarding, or prediction or forecast of, any environmental risk for any property. Only a Phase I Environmental Site Assessment performed by an environmental professional can provide information regarding the environmental risk for any property. Additionally, the information provided in this Report is not to be construed as legal advice.

Copyright 2016 by Environmental Data Resources, Inc. All rights reserved. Reproduction in any media or format, in whole or in part, of any report or map of Environmental Data Resources, Inc., or its affiliates, is prohibited without prior written permission.

EDR and its logos (including Sanborn and Sanborn Map) are trademarks of Environmental Data Resources, Inc. or its affiliates. All other trademarks used herein are the property of their respective owners.



INQUIRY #: 4789862.12

YEAR: 2012

— = 500'





INQUIRY #: 4789862.12

YEAR: 2010

— = 500'







INQUIRY #: 4789862.12

YEAR: 2009

— = 500'





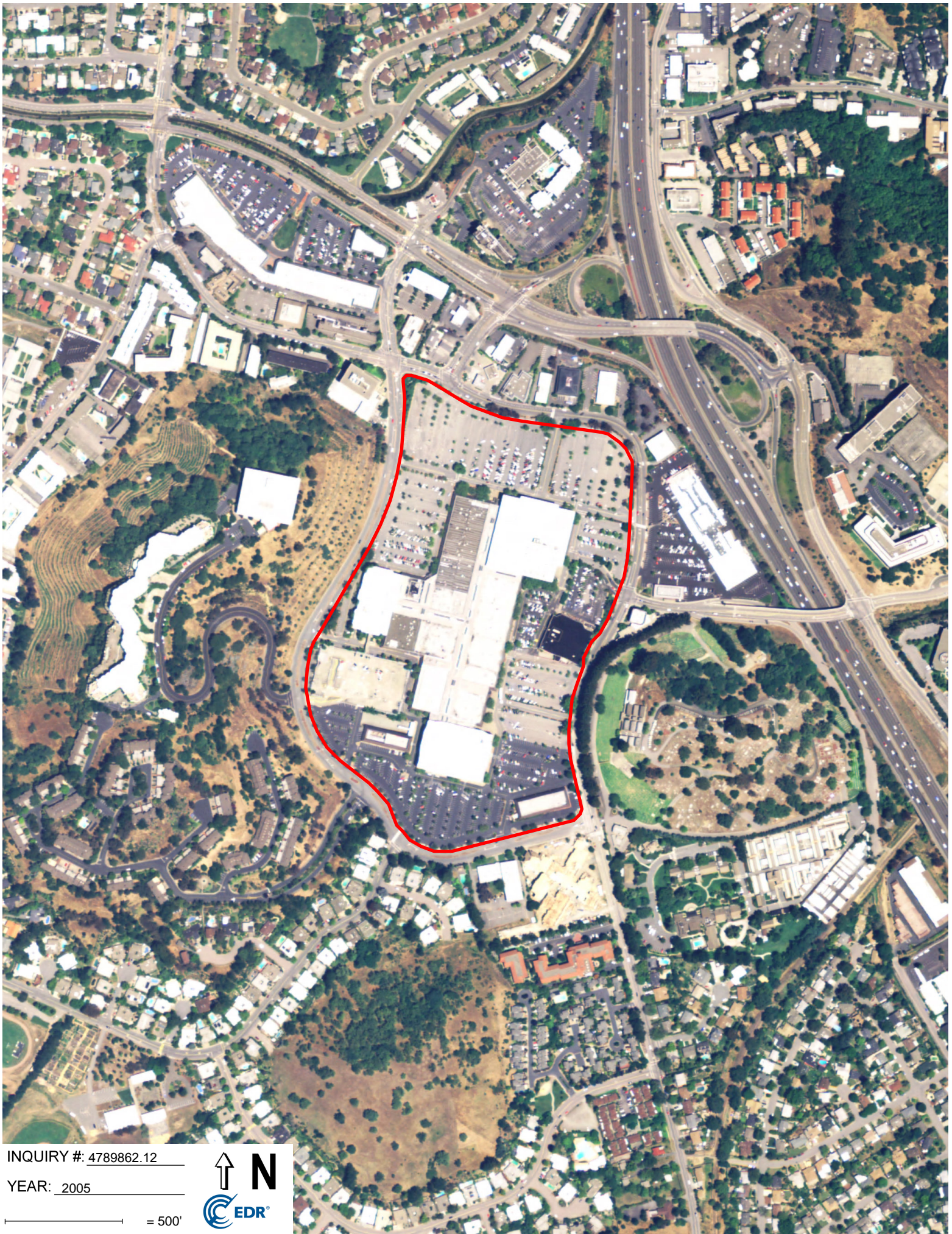
INQUIRY #: 4789862.12

YEAR: 2006

— = 500'



Property Not Mapped



INQUIRY #: 4789862.12

YEAR: 2005

— = 500'





INQUIRY #: 4789862.12

YEAR: 1993

— = 500'





INQUIRY #: 4789862.12

YEAR: 1982

— = 500'





INQUIRY #: 4789862.12

YEAR: 1974

— = 500'





INQUIRY #: 4789862.12

YEAR: 1968

— = 500'





INQUIRY #: 4789862.12

YEAR: 1963

— = 500'







INQUIRY #: 4789862.12

YEAR: 1952

— = 500'





INQUIRY #: 4789862.12

YEAR: 1946

— = 500'



## **Appendix C**

---

### ***EDR Sanborn Fire Insurance Maps***

Northgate Mall

5800 NORTHGATE DR

SAN RAFAEL, CA 94903

Inquiry Number: 4789862.3

November 28, 2016

## Certified Sanborn® Map Report



6 Armstrong Road, 4th floor  
Shelton, CT 06484  
Toll Free: 800.352.0050  
[www.edrnet.com](http://www.edrnet.com)

# Certified Sanborn® Map Report

11/28/16

**Site Name:**

Northgate Mall  
5800 NORTHGATE DR  
SAN RAFAEL, CA 94903  
EDR Inquiry # 4789862.3

**Client Name:**

Tor Environmental, Inc.  
2631 Canto Rompeolas  
San Clemente, CA 92673  
Contact: Mary Litzenberg



The Sanborn Library has been searched by EDR and maps covering the target property location as provided by Tor Environmental, Inc. were identified for the years listed below. The Sanborn Library is the largest, most complete collection of fire insurance maps. The collection includes maps from Sanborn, Bromley, Perris & Browne, Hopkins, Barlow, and others. Only Environmental Data Resources Inc. (EDR) is authorized to grant rights for commercial reproduction of maps by the Sanborn Library LLC, the copyright holder for the collection. Results can be authenticated by visiting [www.edrnet.com/sanborn](http://www.edrnet.com/sanborn).

The Sanborn Library is continually enhanced with newly identified map archives. This report accesses all maps in the collection as of the day this report was generated.

## Certified Sanborn Results:

**Certification #** 8242-4C9B-9324

**PO #** TOR-246

**Project** Northgate Mall

### UNMAPPED PROPERTY

This report certifies that the complete holdings of the Sanborn Library, LLC collection have been searched based on client supplied target property information, and fire insurance maps covering the target property were not found.



Sanborn® Library search results

Certification #: 8242-4C9B-9324

The Sanborn Library includes more than 1.2 million fire insurance maps from Sanborn, Bromley, Perris & Browne, Hopkins, Barlow and others which track historical property usage in approximately 12,000 American cities and towns. Collections searched:

- Library of Congress
- University Publications of America
- EDR Private Collection

*The Sanborn Library LLC Since 1866™*

## Limited Permission To Make Copies

Tor Environmental, Inc. (the client) is permitted to make up to FIVE photocopies of this Sanborn Map transmittal and each fire insurance map accompanying this report solely for the limited use of its customer. No one other than the client is authorized to make copies. Upon request made directly to an EDR Account Executive, the client may be permitted to make a limited number of additional photocopies. This permission is conditioned upon compliance by the client, its customer and their agents with EDR's copyright policy; a copy of which is available upon request.

### Disclaimer - Copyright and Trademark Notice

This Report contains certain information obtained from a variety of public and other sources reasonably available to Environmental Data Resources, Inc. It cannot be concluded from this Report that coverage information for the target and surrounding properties does not exist from other sources. NO WARRANTY EXPRESSED OR IMPLIED, IS MADE WHATSOEVER IN CONNECTION WITH THIS REPORT. ENVIRONMENTAL DATA RESOURCES, INC. SPECIFICALLY DISCLAIMS THE MAKING OF ANY SUCH WARRANTIES, INCLUDING WITHOUT LIMITATION, MERCHANTABILITY OR FITNESS FOR A PARTICULAR USE OR PURPOSE. ALL RISK IS ASSUMED BY THE USER. IN NO EVENT SHALL ENVIRONMENTAL DATA RESOURCES, INC. BE LIABLE TO ANYONE, WHETHER ARISING OUT OF ERRORS OR OMISSIONS, NEGLIGENCE, ACCIDENT OR ANY OTHER CAUSE, FOR ANY LOSS OF DAMAGE, INCLUDING, WITHOUT LIMITATION, SPECIAL, INCIDENTAL, CONSEQUENTIAL, OR EXEMPLARY DAMAGES. ANY LIABILITY ON THE PART OF ENVIRONMENTAL DATA RESOURCES, INC. IS STRICTLY LIMITED TO A REFUND OF THE AMOUNT PAID FOR THIS REPORT. Purchaser accepts this Report "AS IS". Any analyses, estimates, ratings, environmental risk levels or risk codes provided in this Report are provided for illustrative purposes only, and are not intended to provide, nor should they be interpreted as providing any facts regarding, or prediction or forecast of, any environmental risk for any property. Only a Phase I Environmental Site Assessment performed by an environmental professional can provide information regarding the environmental risk for any property. Additionally, the information provided in this Report is not to be construed as legal advice.

Copyright 2016 by Environmental Data Resources, Inc. All rights reserved. Reproduction in any media or format, in whole or in part, of any report or map of Environmental Data Resources, Inc., or its affiliates, is prohibited without prior written permission.

EDR and its logos (including Sanborn and Sanborn Map) are trademarks of Environmental Data Resources, Inc. or its affiliates. All other trademarks used herein are the property of their respective owners.

## **Appendix D**

---

### ***EDR City Directory***

**Northgate Mall**

5800 NORTHGATE DR  
SAN RAFAEL, CA 94903

Inquiry Number: 4789862.5  
November 29, 2016

# The EDR-City Directory Image Report

## TABLE OF CONTENTS

### SECTION

Executive Summary

Findings

City Directory Images

*Thank you for your business.*  
Please contact EDR at 1-800-352-0050  
with any questions or comments.

#### **Disclaimer - Copyright and Trademark Notice**

This Report contains certain information obtained from a variety of public and other sources reasonably available to Environmental Data Resources, Inc. It cannot be concluded from this Report that coverage information for the target and surrounding properties does not exist from other sources. **NO WARRANTY EXPRESSED OR IMPLIED, IS MADE WHATSOEVER IN CONNECTION WITH THIS REPORT. ENVIRONMENTAL DATA RESOURCES, INC. SPECIFICALLY DISCLAIMS THE MAKING OF ANY SUCH WARRANTIES, INCLUDING WITHOUT LIMITATION, MERCHANTABILITY OR FITNESS FOR A PARTICULAR USE OR PURPOSE. ALL RISK IS ASSUMED BY THE USER. IN NO EVENT SHALL ENVIRONMENTAL DATA RESOURCES, INC. BE LIABLE TO ANYONE, WHETHER ARISING OUT OF ERRORS OR OMISSIONS, NEGLIGENCE, ACCIDENT OR ANY OTHER CAUSE, FOR ANY LOSS OR DAMAGE, INCLUDING, WITHOUT LIMITATION, SPECIAL, INCIDENTAL, CONSEQUENTIAL, OR EXEMPLARY DAMAGES. ANY LIABILITY ON THE PART OF ENVIRONMENTAL DATA RESOURCES, INC. IS STRICTLY LIMITED TO A REFUND OF THE AMOUNT PAID FOR THIS REPORT.** Purchaser accepts this Report "AS IS". Any analyses, estimates, ratings, environmental risk levels or risk codes provided in this Report are provided for illustrative purposes only, and are not intended to provide, nor should they be interpreted as providing any facts regarding, or prediction or forecast of, any environmental risk for any property. Only a Phase I Environmental Site Assessment performed by an environmental professional can provide information regarding the environmental risk for any property. Additionally, the information provided in this Report is not to be construed as legal advice.

Copyright 2016 by Environmental Data Resources, Inc. All rights reserved. Reproduction in any media or format, in whole or in part, of any report or map of Environmental Data Resources, Inc. or its affiliates is prohibited without prior written permission.

EDR and its logos (including Sanborn and Sanborn Map) are trademarks of Environmental Data Resources, Inc. or its affiliates. All other trademarks used herein are the property of their respective owners.



## EXECUTIVE SUMMARY

### DESCRIPTION

Environmental Data Resources, Inc.'s (EDR) City Directory Report is a screening tool designed to assist environmental professionals in evaluating potential liability on a target property resulting from past activities. EDR's City Directory Report includes a search of available city directory data at 5 year intervals.

### RESEARCH SUMMARY

The following research sources were consulted in the preparation of this report. A check mark indicates where information was identified in the source and provided in this report.

<u>Year</u>	<u>Target Street</u>	<u>Cross Street</u>	<u>Source</u>
2013	<input checked="" type="checkbox"/>	<input checked="" type="checkbox"/>	Cole Information Services
2008	<input checked="" type="checkbox"/>	<input checked="" type="checkbox"/>	Cole Information Services
2003	<input checked="" type="checkbox"/>	<input checked="" type="checkbox"/>	Cole Information Services
1999	<input checked="" type="checkbox"/>	<input checked="" type="checkbox"/>	Cole Information Services
1995	<input checked="" type="checkbox"/>	<input checked="" type="checkbox"/>	Cole Information Services
1992	<input checked="" type="checkbox"/>	<input checked="" type="checkbox"/>	Cole Information Services
1985	<input checked="" type="checkbox"/>	<input checked="" type="checkbox"/>	Haines Criss-Cross Directory
1980	<input checked="" type="checkbox"/>	<input checked="" type="checkbox"/>	Haines Criss-Cross Directory
1975	<input checked="" type="checkbox"/>	<input checked="" type="checkbox"/>	Haines Criss-Cross Directory

### RECORD SOURCES

EDR is licensed to reproduce certain City Directory works by the copyright holders of those works. The purchaser of this EDR City Directory Report may include it in report(s) delivered to a customer. Reproduction of City Directories without permission of the publisher or licensed vendor may be a violation of copyright.

## FINDINGS

### TARGET PROPERTY STREET

5800 NORTHGATE DR  
SAN RAFAEL, CA 94903

<u>Year</u>	<u>CD Image</u>	<u>Source</u>
-------------	-----------------	---------------

### NORTHGATE DR

2013	pg A11	Cole Information Services
2008	pg A28	Cole Information Services
2003	pg A46	Cole Information Services
1999	pg A64	Cole Information Services
1995	pg A82	Cole Information Services
1992	pg A95	Cole Information Services
1985	pg A103	Haines Criss-Cross Directory
1985	pg A104	Haines Criss-Cross Directory
1980	pg A112	Haines Criss-Cross Directory
1980	pg A113	Haines Criss-Cross Directory
1975	pg A120	Haines Criss-Cross Directory
1975	pg A121	Haines Criss-Cross Directory
1975	pg A122	Haines Criss-Cross Directory

### NORTHGATE MALL

2013	-	Cole Information Services	Target and Adjoining not listed in Source
2008	pg A32	Cole Information Services	
2003	pg A49	Cole Information Services	
1999	pg A68	Cole Information Services	
1995	pg A85	Cole Information Services	
1992	pg A97	Cole Information Services	
1985	pg A105	Haines Criss-Cross Directory	
1985	pg A106	Haines Criss-Cross Directory	
1980	pg A114	Haines Criss-Cross Directory	
1980	pg A115	Haines Criss-Cross Directory	
1975	pg A123	Haines Criss-Cross Directory	
1975	pg A124	Haines Criss-Cross Directory	

## FINDINGS

### CROSS STREETS

<u>Year</u>	<u>CD Image</u>	<u>Source</u>
<b><u>DEL PRESIDIO BLVD</u></b>		
2013	pg. A1	Cole Information Services
2008	pg. A16	Cole Information Services
2003	pg. A35	Cole Information Services
1999	pg. A53	Cole Information Services
1995	pg. A71	Cole Information Services
1992	pg. A88	Cole Information Services
1985	pg. A100	Haines Criss-Cross Directory
1980	pg. A107	Haines Criss-Cross Directory
1980	pg. A108	Haines Criss-Cross Directory
1975	pg. A116	Haines Criss-Cross Directory

### **LAS GALLINAS AVE**

2013	pg. A2	Cole Information Services
2008	pg. A17	Cole Information Services
2003	pg. A36	Cole Information Services
1999	pg. A54	Cole Information Services
1995	pg. A72	Cole Information Services
1992	pg. A89	Cole Information Services
1985	pg. A101	Haines Criss-Cross Directory
1985	pg. A102	Haines Criss-Cross Directory
1980	pg. A109	Haines Criss-Cross Directory
1980	pg. A110	Haines Criss-Cross Directory
1980	pg. A111	Haines Criss-Cross Directory
1975	pg. A117	Haines Criss-Cross Directory
1975	pg. A118	Haines Criss-Cross Directory
1975	pg. A119	Haines Criss-Cross Directory

## **City Directory Images**

Target Street

Cross Street

Source

-

✓

Cole Information Services

**DEL PRESIDIO BLVD**

**2013**

921	76 TERRA LINDA
930	MLK SMOG SHOP TEST ONLY
	NORTHGATE EXXON
	NORTHGATE VALARO SMOG
	NORTHGATE VALERO & FOOD MART
	NORTHGATE VALERO SMOG SHOP
949	CHEVRON
950	NORTHGATE SHELL

## LAS GALLINAS AVE 2013

100	KEN MONGE
101	DENNIS FORD
200	GEORGI NIJOLOV MARIN AIRPORT TRANSPORTATION
201	ADAM PIACENTE
202	ANDY GRIMES
203	KIRI ZOOOPER
205	SOLIS PEREZ
207	DANNY DANIELS
209	JOSH CARDENAS
211	ERIC BOBROW
212	CLAUDE ETCHEVERRY
213	GREGORY ANDREW
214	ROBERT BRECKWOLDT
215	JOSEPH KAULUKUKUI
217	MAHMOOD MODAN
219	PLUTARCH SIDERIS
300	CHASE CHASE BANK
400	MICHAELS
406	BEAUTY STORE & SALON HAIR STATION
418	PEKING WOK RESTAURANT
424	MARIJUANA ANONYMOUS FREE HELP
430	SYLVAN LEARNING CENTER
442	CVS PHARMACY LONGS DRUG STORE
454	BEHAVIORAL COUNSELING & RESEARCH CEN DAVIS DEBORAH MA LMFT FARKAS PETER LAW OFFICE OF MOAIC NETWORK MR RESCUE PLUMBING & DRAIN CLEANING PAK MAIL CENTER
456	RED WING SHOES
470	CRYSTAL NAILS II SUPERCUTS SUPERCUTS TRAINING CENTER
484	HIGH TECH BURRITO
490	CHILIS
496	GOODYEAR DEALERS GOODYEAR DEALERS TOSCALITO TIRE & AU MICHELIN DEALERS PIRELLI TIRES TERRA LINDA TIRE & BRAKE TOSCALITO TIRE & AUTOMOTIVE
550	KUVARA LAW FIRM
600	WELLS FARGO WELLS FARGO HOME MORTGAGE
630	TAMALPAIS BANCORP TAMALPAIS BANK

## LAS GALLINAS AVE

2013

(Cont'd)

630 UNION BANK  
 650 DAVITA SAN RAFAEL DIALYSIS CENTER  
 660 MARIN BUILDERS ASSOCIATION  
 662 ERIKSSON EVA C DDS  
 670 KIM KWANG H DDS  
 750 ALAN KIMELMAN  
 BAUMAN PATRICIA MD  
 BAY AREA INSTITUTE FOR FAMILY THERAP  
 BIEN RALPH D MD  
 BIOFEEDBACK ASSOCIATES OF NORTHERN C  
 BONNIE NICKEL  
 BURMASTER PAUL DDS  
 CALVIN JANZEN  
 COX CATHERINE J DDS  
 DAB MICHAEL G DDS  
 DESY HANDRA  
 DESY HANDRA MD  
 DRUCKER MARK DPM  
 EZRA KANTOR  
 FREDERICK HASS  
 HANNAFORD SPORTS PODIATRY  
 HARRAKA CHIROPRACTIC  
 HASS FREDERICK J MD  
 IGOR OCHEV DDS  
 JANZEN CALVIN L MD  
 JOHNSON JOHN E DDS APC  
 KANTOR EZRA H DDS  
 KIMELMAN ALAN B MD  
 LASER HAIR REMOVAL  
 LEE MASON Y DDS MD  
 LEVINE LAWRENCE DDS  
 MARIN MEDICAL PHARMACY  
 MARK DRUCKER  
 MEDBAR  
 MICHAEL RINCK  
 NGUYEN CHRISTINE DDS  
 NICKEL BONNIE MD  
 NORTHGATE ORAL & FACIAL SURGERY  
 PATRICIA BAUMAN  
 PAUL BURMASTER  
 PAUL SATHER  
 PELTZ LAWRENCE PHD MFT  
 QUEST DIAGNOSTICS  
 RICHARD KATZOFF  
 RINCK MELISSA E DDS  
 SAN RAFAEL PEDIATRICS  
 SATHER PAUL O MD RADIOLOGST  
 TOY BENSON CCN  
 WHISPER HEARING CENTER  
 820 KAISER PERMANENTE MEDICAL CENTERSAN

## LAS GALLINAS AVE

2013

(Cont'd)

825	ALONA KORBUT AMADU BHONAPHA ANTONIO GIIOLO ASGHAR KOCHEBAGHI BARBARA OBRIEN CESAR PINTO CHAD CONRATH CHARLES WEERASINGHE DURGAMALLESH SUNKARA FRANCILIA NARCISSE GEORGE ELLIOTT HEYDI OJEDA JAVIER OROZCO JOSE CHAVEZ JOSE PERALTA KREMAS CARRIGG KRISTIN BRAND LYUDMYLA RYBALKO MARIA PEREZ MARY KLEINLEIN MARY LUDEKE NORTHGATE APARTMENTS PAUL BAIDOA PAULA MENARD RANDALL ANDREWS ROGER EGBERT ROSANE SIQUEIRA STANLEY EPSTEIN STEPHANIE JONES TERESA DOMINGUEZ VICTORIA POGUE YURIY SHIPILOV
845	ALEXANDER GHEJU CLARISSA MALDONADO ELENA FLORES FELIX LISON JEANNETT HELWEE JUAN NAVAS KALPANA MANCHALA LEONARDO ORELLANA LIDA GOMEZ MARILYN KENNEY NATAGYA SAVATEYEVA PING FUNG ROBERT PEREZ RONALD ROZENBERG SANTIAGO ESPINOZA SRINIVASA NAMBURU
865	ADAM SIFUENTES APPLIANCE TECHS OF MARIN



## LAS GALLINAS AVE

2013

(Cont'd)

865	AYAN BANERJEE FOROUZANDEH TABASSI MARCOS GOMEZ MARTIN CALDERON MIRNA VASQUEZ MOLOUK OBERGFOLL NAZARIO ALVARADO NILIMA PUROHIT OLEG PECUKHOV OLEG PETUKHOV OSCAR CASTANEDA PEDRO CHAN
880	ANTHONY D COLLARD DDS BISCHOFF STACY RN NP BORGE MARTIN DC MCGLYNN MANAGEMENT CONSULTANTS MILLS ROBERT W LAW FIRM PRIMARY MORTGAGE ROBERT MILLS SHEN XIAOMING SMITH JONATHAN DC CSP STATE FARM INSURANCE TASO MANITSAS TOSO SKIN CARE WHOLE HEALTH ASSOCIATES ZILBER STEPHEN LAC
950	24 HOUR LOCKSMITH SAFEWAY
954	MICKY HOWARD
1004	DENNIS TEMPLE
1008	CHRISTINA DIMAIO
1012	UTAKO HORIHATA
1016	WAYNE COLGATE
1019	OCCUPANT UNKNOWN
1020	ESTHER LEE
1023	QIUMING ZHAI
1024	JOHN ALPHONSO
1028	DANIEL SONKIN
1029	HARRIETT CASTELLANI
1035	OCCUPANT UNKNOWN
1041	ELLEN LEE
1045	BRODIE AULD
1046	OCCUPANT UNKNOWN
1049	WILLIAM STAEWEN
1050	DOROTHY BYSOM
1053	FRANK GRAY
1054	FOUAD HASHEIM
1057	KELLY MCGRATH
1058	HENRY DAGENAIS
1061	SUZANNE RICHARDS

## LAS GALLINAS AVE

2013

(Cont'd)

1062	SARA RICHARDS
1065	BRENDAN CALLAHAN
1066	KARIN STITES
1069	RIO BEARDSLEY
1070	KATHLEEN SMITH
1075	PAUL WARE
1081	OCCUPANT UNKNOWN
1100	LUTHERAN CHURCH OF THE RESURRECTION MARIN ASIAN COMMUNITY CHURCH
1111	COUNTY OF MARIN
1130	OCCUPANT UNKNOWN
1234	GOLDEN HOME
1706	PAUL LOVE
1709	LAURA HOHMANN MARTIN WINNER
1710	MARK JAROSZEWSKI
1713	BARTON PRICE
1716	AUSSIE ROOFING & GUTTERS OCCUPANT UNKNOWN
1717	JORGE TOXQUI
1720	TONY HOANG
1721	DONALD TROYA
1729	SHELBY RATTO
1732	JOHN DUNN
1733	MICHAEL PURCELL
1736	LARRY HERRELL
1737	CHRISTOPHER SNELL
1740	GERALD ERLNBACH
1741	RONALD LUCAS
1744	OCCUPANT UNKNOWN
1745	OCCUPANT UNKNOWN
1748	PAUL MADDEN
1749	JOSEPH MARTINO
1752	JEAN ZAMBELLI TRADE CONSULTING CO
1753	JEFFREY ANDERSON
1759	ROBERT CARRASCO
1763	PETER COOK
1766	RITA JOHNSON
1767	ABEED ARIANTAJ
1775	GERHARD BUSSE
1778	NAVNEET ATTRI
1779	OCCUPANT UNKNOWN
1782	OCCUPANT UNKNOWN
1783	RAY GARBARINO
1786	RICHARD JUE
1787	BRIAN WALSH
1845	RONALD YOUNG
1848	MARK HORSLEY
1853	DAVID MORRISON

## LAS GALLINAS AVE

2013

(Cont'd)

1856	CHARLES TAORMINA
1860	ANATOLIY FORTENKO
1861	OCCUPANT UNKNOWN
1864	BABAK FARHANG
1868	DORIS MAITA
1869	ROBERT BRANDT
1873	ANDREW ERICKSON
1876	HUGO MOREANO
1877	SIMON EVES
1880	CHARLES WALLACE
1881	RICHARD PICCIONI
1884	LARRY RICH
1885	DIANE HAMMER
1888	DAMON CONNOLLY
1889	CHAD KATOFF
1900	DOUGLAS KOEFOED
1902	KEVIN YAMAMOTO
1903	JOAQUIN GALLARDO
1906	RODERICK BLOUIN
1907	CHARLES OCAT
1910	FRANCISCO DIAZ
1911	MADELENE LEES
1915	KENNETH FASSIO
1918	JAN SCHIEFLOE
1923	SAEED SHAHABI
1926	WILLIAM MORK
1927	ULYSSES OROLOGAS
1930	JOSEPH ABRAMS
1932	OCCUPANT UNKNOWN
1934	LAZARO JALANDONI
1935	ALAN DEDIER
1939	MIKE CHRISTIAN
1940	ED BOSCO
1946	FRANK COX
1947	FRED RICHELIEU
1950	ROBERT GUTHRIE
1951	NICOLAS HANNI
1954	AZAR AFSHARIPOUR
1956	KEVIN WESTERLUND
1959	SHLIMOUN DEKELAITA
1962	JAMES HANCOCK
1963	JEFFREY EASTERBY
1966	HANS AGREN
1967	DEBORAH CREMER
1971	ETHAN LANCE
1974	JOSEPH TORRANO
1978	JAMES GLOWNER
1987	JEFFERY ROBINSON
1991	CHUN NIE
1994	DAVID OBRIEN

## LAS GALLINAS AVE

2013

(Cont'd)

1995	BEYENE TEKIE
2000	LUCAS VALLEY COMMUNITY CHURCH MARIN FORMATIVE CHRISTIAN PRESCHOOL
2015	MICHAEL DURAN
2045	NORA CORNETT
2075	JOSE HERNANDEZ
2101	MELVIN ANG
2107	MICHAEL FITZGERALD
2110	JOHN BRENNAN
2113	JOHN FONSECA
2119	MICHAEL SCHILLING
2120	MATT CARRADE
2125	STEVEN SLANEC
2135	BILLIE ROBERTSON
2140	RAIMUNDO PINHEIRO
2150	OCCUPANT UNKNOWN
2155	BRUCE BARTOLF
2165	CHRIS GAFFNEY
2170	DAVID MURRAY
2175	KEVIN THOMPSON
2180	BRUCE ADAMSON
2185	CARL DUDA
2195	MAURICE FRANJIEH
2200	LOUIS LOVATO
2210	KEVIN BRANDON
2220	THOMAS BOYD
2230	MICHAEL HAM
2240	VATCHE KUPELIAN
2250	GARY LOSSELYONG
2255	DIXIE SCHOOL DISTRICT DIXIE SCHOOLHOUSE FOUNDATION
2260	KEVIN CODONI
2300	CARMEN LOTTI
2305	OCCUPANT UNKNOWN
2314	OCCUPANT UNKNOWN
2315	GEOFF KLINE
2325	HONG CHEN
2328	ARMAND PANTALEON
2342	MICHELLE KEMP
2356	DAVID HESTON DESIGNS HESTON
2370	NICOLE SOLOMOU
2384	ECONOMIC CARPET CLEANING REZA HEYDARI
2385	OCCUPANT UNKNOWN
2396	MICHAEL TORRES
2400	AUTO LOCKSMITH BETTE HOLLIS BRIGITTE LANK PHD CROSSMAN CHIROPRACTICS

## LAS GALLINAS AVE

2013

(Cont'd)

2400 ERANTHE LAW FIRM  
 GROGAN MICHAEL C PHD  
 GROSZMANN RITA PHD  
 HEARING SERVICES OF MARIN  
 HOFFMAN ROBERT W DDS  
 HOLLIS BETTE MS MFCC  
 LANK BRIGITTE  
 MICHAEL GROGAN  
 ROBERT HOFFMAN  
 S HOWIE  
 VALLEY ORTHODONTICS  
 2405 MICHAEL REYNOLDS  
 2411 JEAN DARAMY  
 2502 FREDERICK PLOWMAN  
 2503 GENE KAUFMAN  
 2510 OCCUPANT UNKNOWN  
 2511 DANNY ALTERMANN  
 2518 LAUREN FRIED  
 2519 CHEONG CHIU  
 2523 OCCUPANT UNKNOWN  
 2526 ERIC SYMKOWICK  
 2534 LINDSEY COYE  
 2535 MIKHAIL PARKMAN  
 2541 JOSEPH SASSANI  
 2542 BARBARA TRACY  
 2550 CELSO DELEON  
 2558 LUCILLE GINGRAS  
 2559 ANGELA RUIZ  
 2562 NEAL KASSNER  
 2563 MICHEL BLAGOYEVICH  
 2569 LAVERNE STINES  
 2570 RONALD LAUBACH  
 2577 JOHN BUCCHERI  
 2578 VITO SVANS  
 2586 OCCUPANT UNKNOWN  
 2591 OCCUPANT UNKNOWN  
 2594 ERIC BAIRD  
 2602 MARK WILLIAMS  
 2605 RICHARD EMERT  
 2610 RUSSELL ZAPPENTINI  
 2613 BECK THOSS B COL USA RET  
 PETER NORMAN  
 2618 THOMAS TEIXEIRA  
 2625 GEORGE SUMNER  
 2626 JOSHUA KIMBROUGH  
 2634 JOSE GARCIA  
 2642 OCCUPANT UNKNOWN  
 2647 DONALD BIELEFIELD  
 2650 JOHN ELLIOTT  
 2651 OCCUPANT UNKNOWN

**LAS GALLINAS AVE****2013****(Cont'd)**

2655	YONG CHEN
2658	GLENN NISHINAGA
2661	NICK FARAC
2666	NHUNG NGUYEN
2667	OCCUPANT UNKNOWN
2674	JOSHUA HERRERA
2702	JOHN LAHART
2710	ROBIN THAANUM
2717	MICAH SCHWARTZBACH
2718	IRAIDA TSENIN
2725	BRAD LAKRITZ
2726	KAORI GREEN
2734	OCCUPANT UNKNOWN
2737	TIM FARMER
2742	PETER SOUTHWOOD
2750	ANNE LAMB
2763	CAROL GAMPER
2785	TOM SCAHILL
2797	HUBER TRINDADE
2802	ROGER DUBA
2807	THOMAS SAVELLI
2810	FENG LIU
2815	PAI TSAI
2818	WILLIAM SCHINSKI
2823	ALFRED SPARKS
2826	GEDGE KNOPF
2900	TIMOTHY JOHNSON
2901	VINOD THOMAS
2904	SUNIT LOHTIA
2905	ROY DOTTO
2908	LEONARD ZEMARKOWITZ
2909	THOMAS RUPANNER
2912	WALKER WITTE
2913	RONALD POELMAN
2916	CHARLES STEVENS
2917	GILBERT COLLINS

## NORTHGATE DR 2013

515 AL LANG  
 ALICE COOPER  
 ALMAVIA OF SAN RAFAEL  
 CARMEN LEWIS  
 DEBRA BURSTEIN  
 DEREK JACOBSON  
 DONALD MUGGERIDGE  
 DOUGLAS KETCHAM  
 ENID SCHAINBAUM  
 ESTHER RUBIN  
 FRIEDA SIMON  
 GARRY KAY  
 HAROLD IVERSON  
 HELEN FRANZEL  
 JOSEPH DEVINE  
 JULES VALLEE  
 LINDA JACHETTA  
 LOUIS EFREMSKY  
 MARILYN CROWELL  
 MARY GRIMES  
 NANCY MCCARTHY  
 NICOLAAS RUINARD  
 NORMA VANNUCCI  
 PEARL TEITLER  
 PRICIFLA NELSON  
 ROBERT KUNST  
 RUPERT HANSEN  
 SABENA CLEARMAN  
 WILLIAM BOGENRIEF  
 WILLIAM LEIDEL  
 WILLIAM SIMMONS

555 CALIFORNIA URBAN FORESTS COUNCIL  
 CENTER FOR VOLUNTEER & NONPROFIT LEA  
 LATINO COUNCIL OF MARIN  
 MARIN CHILD CARE COUNCIL  
 MARIN NAMI  
 MARINSPACE  
 NAMI MARIN NATIONAL ALLIANCE ON MENT  
 YOUTH LEADERSHIP INSTITUTE

899 ANNADEL CAPITAL  
 CCI  
 COUNTY OF MARIN  
 CSM & M AN ACCOUNTANCY CORPORATION  
 IPOST  
 KERN JANE  
 LENSER & ASSOCIATES  
 MCMILLIN ALICE W CPA  
 MCMULLIN ALICE W  
 MT TAM FRESH  
 PLACAK ROBERT C & ASSOCIATES

## NORTHGATE DR 2013 (Cont'd)

899	SMITH JUDY CHIAO SMITH M GREGORY SPECTRUM FINANCIAL MANAGEMENT STRATEGIC ENERGY INNOVATIONS TURRINI LAURA A CPA WEALTH BUILDING CONCEPTS
920	ADAMS M TAMARA DDS ANGELS DENTAL LABORATORY DOUGLAS RONI DAWN DDS HAKIMI FAY DMD JARVIS THOMAS S DDS KAPLAN LORIN A DDS MSD M ADAMSTAMRA MAH JERRY S DDS RONI DOUGLAS THOMAS JARVIS TROY ANN MD
950	ALLEN TERRY CPA BLAIR MICHAEL ASSOCIATES BREWER BRENDAN LAW OFFICE OF BRIAN F KRAM ATTORNEY AT LAW BRIAN KRAM COMPLETAX PLANNING INC DAVIS ANN M ATTY AT LAW DYSLEXIA SOLUTIONS OF NORTHERN CALIF ENTERPRISE EVENTS GROUP INC HUGGINS CHARLOTTE HIDEKO ATTORNEY AT INDURA SYSTEMS JAHANGI SADEGHI KAMINS AARON M KWASNESKI KIRSTEN M ATTY AT LAW LAW OFFICES OF KWASNESKI & DAVIS PC LYNCH WILLIAM P JR ATTORNEY MCCLURG CAPITAL NANCY NUGENT NEIL SORENSEN NUGENT NANCY A SADEGHI JAHANGIR MD SARA KAMINS SORENSEN NEIL ATTORNEY
1000	MAC MACYS NORTHGATE MACYS MACYS WATCH & JEWELRY REPAIR
1005	GATEWAY GAS
1010	ENTERPRISE RENTACAR FOUR POINTS BY SHERATON SAN RAFAEL
1050	A R I S ALTERNATIVE ROOFING SOLUTIONS INC AUXILIAN INSURANCE SERVICES LLC BLANCHARD CAPITAL MANAGEMENT



## NORTHGATE DR 2013 (Cont'd)

1050	BURGESS JEFF & ASSOCIATES INC C DENTAL XRAY CONGRESSWOMAN WOOSLEY CRITCHLOW DISKINT RHINE & PIRELLI CRITCHLOW RICHARD K DEMARTINI & ASSOCIATES DENTAL MEDICINE PROVIDERS EQUIPE CONTAINER SERVICE GOLDEN GATE REPORTING GUEDEZ JOSE HEANEY KEVIN LAW OFFICES OF HEARTLAND HOSPICE SERVICES HENDRIKS PAUL G CPA MBA HOLTZ LAW LAW OFFICE OF PIRELLICRITCHLOWDISK LAW OFFICES OF HARRIS VICTOR LEWIS & LEWIS PERSONAL INJURY ATTORN LOGAN LAW GROUP MARCUCCI PAMELA A PHD MARIN MOVEMENT CENTER MARIN PULMONARY SERVICE OKLO FINANCIAL PACIFIC COAST PLANNING PAIN RELIEF CLINIC OF MARIN PASCOE WILLIAM R PEARSON SEARCH ASSOCIATES RANSONSKY FINANCIAL SERVICES REM SLEEP DIAGNOSTICS MARIN INC ROTHKEN IRA P ESQ ROTHKEN LAW FIRM ROTHKEN LAW FIRM SCHILLINGER WELLNESS CENTER SPRINGBOARD WINE CO STEWART & SOSS MORTGAGE INC STEWART WEALTH MANAGEMENT TAX DIAGNOSTICS TERRA LINDA DENTAL GROUP TIM BROWN ALLSTATE AGENT TREVET UNITED INSURANCE TECHNOLOGIES WOLFE A MICHAEL PHD WOODMONT REAL ESTATE SERVICES
1210	VISIONARY OPTICIANS
1280	GLORIA JEANS COFFEE
1290	CLAIRES
1500	RITE AID PHARMACY
2250	BATH & BODY WORKS
2400	GNC
3450	SHIEKH
3800	GYMBOREE STORE THE MALL AT NORTHGATE
3840	EYEXAM OF CALIFORNIA

## NORTHGATE DR 2013 (Cont'd)

4400 GAMESTOP  
 5000 ROADSIDE BBQ  
 5010 KOHLS  
 5075 SEES CANDIES  
 5100 FANTASY JEWELS  
 5600 ART CELLPHONE  
 5800 ACCESSORIES 4 YOU  
 BAY SIDE WATCH  
 BERRY TWIST  
 BJS RESTAURANTS  
 BUCKLE  
 CELLAIRIS  
 CHIPOTLE MEXICAN GRILL  
 COMBO KING RESTAURANT  
 DAZZLE WIRELESS COMPANY  
 EXPRESS  
 FINGERS & TOES  
 FOOT LOCKER  
 FOREVER 21  
 GAMESTOP  
 GOLD RUSH JEWELERS  
 GREAT STEAK  
 GYMBOREE  
 H&M  
 LENSRAFTERS  
 MALL AT NORTHGATE THE  
 MARIN LINK  
 NORTHGATE BEAUTY  
 PACSUN  
 PANERA BREAD  
 PAYLESS SHOESOURCE  
 PEETS COFFEE & TEA  
 RADIOSHACK  
 REGIS SALONS  
 SBARRO PIZZA  
 SEES CANDIES  
 SHIEKH SHOES LLC  
 SHOGUN  
 SOLE DESIRE SHOES  
 SUBWAY SANDWICHES  
 SUNGLASS HUT  
 THE CHILDRENS PLACE  
 THINGS REMEMBERED  
 TILLYS  
 TMOBILE  
 TOMATINA RESTAURANT  
 US BANK  
 VANS  
 VERIZON WIRELESS  
 VICTORIAS SECRET

**NORTHGATE DR 2013 (Cont'd)**

5800 WETZELS PRETZELS  
ZEE JEWELERS  
ZUMIEZ  
6000 GAP  
7000 CENTURY NORTHGATE 15 THEATRES  
8950 MENS WEARHOUSE  
9000 H&R BLOCK  
SEARS  
SEARS OPTICAL  
SELIX ACEUISITION

Target Street

Cross Street

Source

-

✓

Cole Information Services

**DEL PRESIDIO BLVD**

**2008**

- 921 TERRA LINDA 76 CAR WASH
- 930 NORTHGATE EXXON  
VALERO SNACKS SHOP
- 949 SABACA RON CHEVRON SERVICE 2

**LAS GALLINAS AVE 2008**

100	COREY MONGE
101	DENNIS FORD
200	CHEUK CHUI
	GEORGI NIJOLOV
	WESTERN EAGLE SHUTTLE
201	OCCUPANT UNKNOWN
202	ANDY GRIMES
203	CHARLOTTE AMANS
205	CAMINITI JUNE
207	DANNY DANIELS
209	BERNARDO GARCIA
211	ERIC GRAHAM
212	CLAUDE ETCHEVERRY
213	GREGORY ANDREW
214	ROBERT BRECKWOLDT
215	JOSEPH KAULUKUKUI
216	TOM DYER
217	AA PRIVATE INVESTIGATION
	AREF AHMADIA
	BUYERS REALTY
	WEST END PROPERTIES
219	PLUTARCH SIDERIS
250	ANGEL DENTAL LABORATORY
300	WASHINGTON MUTUAL
	WASHINGTON MUTUAL BANK
	WASHINGTON MUTUAL EQUIPMENT FINANCE
360	EPIC BANCORP
400	CRAFTS MICHAELS ARTS AND
	LUCKY STORES INC
406	KAY MARIE INC
	SINGLEY HANNELORE
	SOVANNARY HAIR STATION
418	PEKING WOK RESTAURANT
	PIZZA HUT INC
424	BARLEY WATER COMMUNICATION DBA BAY L
	BAY LINK
	CLOTHES FIT ALTERATION SHOP
430	SYLVAN LEARNING CENTER
442	LONGS DRUG STORE
454	A1 WEIGHT LOSS
	BEHAVIORAL COUNSELING & RES
	CERTIFIED TRANSPORTATION NETWORK
	DEBORAH DAVIS MA LMFT
	DISTINCTIVE NEST
	FARKAS PETER LAW OFFICES OF
	FELIX LANDSCAPE
	HEARTS OF SPACE
	INTERACTIVE MEDICAL SPECIALIST
	JDA ASSOCIATES
	KBR ENTERPRISES INC

## LAS GALLINAS AVE

2008

(Cont'd)

454 LEGAL ADDITIONS LLC  
 LEROY GROUP  
 MARTIN & MARTIN HAULING CO  
 MEYERS JEWELERS  
 MOSS JEFFREY A  
 NICKERSON DAVID LAW OFFICES  
 OMNI 7COM  
 PAK MAIL CENTERS OF AMERICA  
 PAKMAIL  
 R & S OVERHEAD DOORS OF INLAND  
 RUSSELL LANCE A  
 STOKED DISTRIBUTING  
 TEN 28 INVESTIGATIONS  
 456 RED WING SHOE STORE  
 TANWEER M SHEIKH  
 470 NINA NAILS  
 SUPERCUTS INC  
 SUPERCUTS TRAINING CENTER  
 484 HIGH TECH BURRITO  
 490 CHILIS  
 496 TOSCALITO TIRE & AUTOMOTIVE  
 550 18004INJURY  
 KUVARA LAW FIRM  
 KUVARA LAW OFFICES  
 PERSONAL INJURY NETWORK  
 WASHINGTON MUTUAL BANK FA  
 600 WELLS FARGO SAN RAFAEL  
 WELLS FARGO HOME MORTGAGE  
 630 ACE PRODUCTS  
 BROWN ROYBAL  
 LENSER & ASSOCIATES  
 TAMALPAIS BANK  
 TARTUS DEVELOPMENT INC  
 660 MARIN BUILDERS ASSOCIATION  
 662 FLORENTINO CATERINA DDS  
 NORTH KEY DENTAL  
 TRAVEL ADVISORS OF MARIN INC  
 664 CALIFRNIA INTRSCHLSTIC FDRTION  
 670 DONALD FISHER DDS  
 750 ALAN B KIMELMAN MD  
 ALAN KIMELMAN  
 ALICIA YBALLA DDS INC  
 BENJAMIN ROBT DMD INC  
 BIEN RALPH D MD  
 BONNIE L NICKEL MD  
 CALVIN L JANZEN MD  
 CATHERINE J COX DDS  
 DANIEL S CHAFFIN MD INC  
 DAVID R HANNAFORD DPM  
 DESY HANDRA

## LAS GALLINAS AVE

2008

(Cont'd)

750 DR CHRISTINE NGUYEN  
 EZRA H KANTOR DDS  
 EZRA KANTOR  
 FREDERICK HASS  
 GREENBERG CINDY MD  
 HANNAFORD SPORTS PODIATRY  
 HARRAKA CHIROPRACTIC  
 IGOR OCHEV DDS  
 JOHN E JOHNSON DDS APC  
 JOSEPH H GREENBERG LTD  
 JOSEPH SIPIN  
 KATE BRAGE LCSW  
 KIMELMAN MEDICAL GROUP  
 LAWRENCE M LEVINE DDS  
 LAWRENCE PELTZ  
 LEE MASON Y DDS MD  
 MARIN MEDICAL PHARMACY  
 MARK DRUCKER  
 MARK DRUCKER  
 MEDBAR  
 MICHAEL G DAB DDS  
 MICHAEL RINCK  
 NORTHGATE MEDICAL DENTAL CENTER  
 NORTHGATE ORAL FACIAL SURGERY  
 PATRICIA BAUMAN  
 PATRICIA BAUMAN MD  
 PAUL S BURMASTER DDS  
 PICCOLO WINNIE MA MFT  
 RICHARD KATZOFF  
 RINCK MELISSA E DDS  
 SAN RAFAEL PEDIATRICS  
 SATHER PAUL O MD  
 UNIDENT  
 WHISPER HEARING CENTER

820 KAISER FOUNDATION HEALTH PLAN INC  
 KAISER PERMANENTE  
 KAISER PERMANENTE MEDICAL GROUP

823 KEN THURMAN

825 ANDREA KLOH  
 ANTONIO PATRINOSTRO  
 ASGHAR KOCHEBAGHI  
 BILLY WEST  
 CESAR PINTO  
 DAISY FITZGIBBON  
 EAST WEST CONSULTING  
 GAIL WEBER  
 GAUTAM VARMA  
 GREGORIO CRUZ  
 HEYDI OJEDA  
 I HILL

## LAS GALLINAS AVE

2008

(Cont'd)

825	IRENE BONILLA IRINA SHIPILOVA JAVIER NAAL JOSE PERALTA JOSEPH METELLUS KATHERYN OSHAUNESSY KONA CONSTRUCTION KRISTIN BRAND LEONARD OLSON LIANA MCMANUS LUCIA MANLEY MARY KLEINLEIN MARY LUDEKE MIKE NICKLE NORTHGATE OLEG PETUKHOV PAULA MENARD PROFESSIONAL INVESTORS SECURITIES FU RAMONA MOREL ROBERTO ALCARAZ S GIOKAS SAIRA GAGGATURU SANG PARK SEMYON VINOKUR SOHEILA RAOUFI SRINIVASA BAFARI TALEEIA PINIELLA TERESA DOMINGUEZ VICTORIA POGUE VILMAS JEWELRY VLADIMIR KULIKOV YAKOVLEVA SVETLANA YURIY SHIPILOV
830	BRANDON CARTER
845	ANNIE LILE AVWORK SYSTEMS DOHOON KIM DORA TORRES EDNA GUADIANA ERNESTO PINIELLA J LIN JAMES REIDY JOEL HIGUERA JOSE DOSREIS LAWRENCE BROWNSON MICHAEL BRANT MIGUEL FUERTES NORTHVIEW APARTMENTS SAMUEL CERVANTES SHERRY GOMES



## LAS GALLINAS AVE

2008

(Cont'd)

845	SHRINIVAS POTNURU SRINIVASA NAMBURU TANEKA JOHNS TEJPAL SINGH YATINKUMAR BHATT YVONNE ENCARNACION
865	AJIKUMAR BALAKRISHNAN ALFREDO MONTERO CRONUS ENTERTAINMENT & COMMUNICATION JULIO RODRIGUEZ LITTLE PEOPLE PERSONITAS MICHAEL DURAN NAZARIO ALVARADO OMAR ARAGON OSCAR CASTANEDA ROBERT RODRIGUEZ UMBERTO QUINTERO VACHASPABI PUROHIT
880	ANTHONY D COLLARD DDS BALANCE CHIROPRACTIC BOYER HOUSE FOUNDATION HOWELLS PAULA MFT KATE BRAGE MCGLYNN MANAGEMENT CONSULTANTS SMITH JONATHAN DC TASO MANITSAS
900	PETER FONG DDS TERRA LINDA DENTAL GROUP
954	DARREN SILVA
1004	MARGUERITE CAMILLERI
1008	NEIL ROSS
1012	UTAKO HORIHATA
1016	WAYNE COLGATE
1019	AMY CANTON
1020	ESTHER LEE
1023	QIUMING ZHAI
1024	JOHN ALPHONSO
1028	DANIEL SONKIN
1029	HARRIETT CASTELLANI
1035	KIP MACKEY
1046	ROBERT STEFFY
1049	WILLIAM STAEWEN
1050	LUCILLE BYSOM
1053	RICHARD BRAGMAN
1054	FOUAD HASHEIM
1057	KELLY MCGRATH
1061	SUZANNE RICHARDS
1062	KATHLEEN RICHARDS
1065	CHRISTIAN WILSON
1066	GARY STITES

## LAS GALLINAS AVE

2008

(Cont'd)

1069	LYDA BEARDSLEY
1070	KATHLEEN SMITH
1075	BARBARA WARE
1081	VIRGINIA BASSI
1100	LUTHERAN CHURCH OF THE RESURRECTION MARIN ASIAN COMMUNITY CHURCH
1111	MARIN COUNTY OFFICE OF EDUCATION SPECIAL EDUCATIONAL LOCAL PLAN AREA
1130	OCCUPANT UNKNOWN PACIFIC PATHWAY
1234	GOLDEN HOME
1706	PAUL LOVE
1709	DAVID NGUYEN
1710	STEVEN NEBB
1713	BART PRICE
1716	NASCHE HEALTH FOOD ORLANDO GUASTELLA ORLANDO GUATELLA AUSSIE ROOFNG
1717	ANA LOPEZ
1720	TONY HOANG
1721	DONALD TROYA
1725	BRIANNA FOEHR
1729	FRANK RATTO
1736	OCCUPANT UNKNOWN
1737	AMIT MAHESHWARI
1740	OCCUPANT UNKNOWN
1741	RONALD LUCAS
1744	RICHARD WALKER
1745	ROMAN TEPER
1748	PAUL MADDEN
1749	OCCUPANT UNKNOWN
1752	JEAN ZAMBELLI
1753	JEFFREY ANDERSON
1759	ROBERT CARRASCO
1763	PETER COOK
1766	RITA TYLER
1767	ABEED ARIANTAJ
1775	GERHARD BUSSE
1778	MICHELLE BONSIGNORE
1779	OCCUPANT UNKNOWN
1782	RICHARD EARLE
1783	RAY GARBARINO
1786	RICHARD JUE
1787	OCCUPANT UNKNOWN
1845	RONALD YOUNG
1848	OCCUPANT UNKNOWN
1853	DAVID MORRISON
1856	CHARLES TAORMINA
1861	OCCUPANT UNKNOWN
1864	BABAK FARHANG

## LAS GALLINAS AVE

2008

(Cont'd)

1865	ENTERTO INC KIMBERLY FINK
1868	DORIS MAITA
1873	ANDREW ERICKSON
1877	ANDREW BERGERON
1880	CHARLES WALLACE
1881	CAROLE CARRILLO
1884	LARRY RICH
1885	HAMMER MATEO
1888	DAMON CONNOLLY
1902	KEVIN YAMAMOTO
1903	OCCUPANT UNKNOWN
1906	RODERICK BLOUIN
1907	CHARLES OCAT
1910	FRANCISCO DIAZ
1911	MADELENE LEES
1915	KENNETH FASSIO
1918	JAN SCHIEFLOE
1923	ASH STUDIOS SAEED SHAHABI
1926	DAVID RODRIGUEZ
1927	ULYSSES OROLOGAS
1930	JOSEPH ABRAHAM JOSEPH D ABRAHAM ENGINEERING
1932	BRIAN MORELLI
1934	GEORGE CHEW
1935	JACQUELINE DEDIER
1939	OCCUPANT UNKNOWN
1940	E B FOOD SERVICE CONSULTANT EDWARD BOSCO
1943	TERENCE LEE
1946	FRANK COX
1947	FRED RICHELIEU
1950	NORMAN GUTHRIE
1951	BORIS ILYIN
1954	PASHOTAN AFSHARIPOUR
1956	JANE WESTERLUND
1958	NANCY MCKEAN
1959	SHLIMOUN DEKELAITA
1962	JAMES HANCOCK
1963	JEFFREY EASTERBY
1966	HANS AGREN
1967	DAN FORSMAN
1971	JOSEPH HERTOGS QUINTPAR SANDERSON SECURITY & COMMUNICATION I
1974	JOE TORRANO
1978	JAMES GLOWNER
1987	RICHARD ROBINSON
1990	KOEFOED CONSTRUCTION

## LAS GALLINAS AVE

2008

(Cont'd)

1990	SUSAN YERES
1991	DARAN MOGHADAM
1994	MARIE GRUENBERG
1995	BEYENE TEKIE
	H & N JANITORIAL SERVICE
2000	DIVORCE CARE WORKSHOP
	LUCAS VALLEY COMMUNITY CHURCH
	MARIN FORMATIVE PRESCHOOL
2015	GEORGE THELEN
	THELEN CREATIVE SERVICES
2045	NORA CORNETT
2075	MARIA MALDONADO
2101	OCCUPANT UNKNOWN
2107	ERIC GORDON
2110	ELIZABETH BRENNAN
2119	MICHAEL SCHILLING
2120	OCCUPANT UNKNOWN
2125	STEVEN SLANEC
2130	RICHARD MULL
2135	BILLIE ROBERTSON
2140	RAIMUNDO PINHEIRO
2145	MICHAEL LOPES
2150	THOMAS PADDEN
2155	BRUCE BARTOLF
2165	PENNY GAFFNEY
2175	ALICE THOMPSON
2180	BRUCE ADAMSON
2185	CARL DUDA
	RENTEL APTS
2195	MAURICE FRANJIEH
2200	LOUIS LOVATO
2210	ERIC HARLEY
2220	THOMAS BOYD
2230	ACCESS ENTERPRISES LLC
	OCCUPANT UNKNOWN
2240	TINA KUPELINA
2250	GARY LOSSELYONG
2255	MILLER CREEK MIDDLE SCHOOL
	MIWOK ARCHEOLOGICAL PRESERVE OF MARI
2260	KEVIN CODONI
2300	CARMEN LOTTI
2305	OCCUPANT UNKNOWN
2314	OCCUPANT UNKNOWN
2315	ALAN PLUM
2325	OCCUPANT UNKNOWN
2328	ARMAND PANTALEON
2342	MILLICENT KEMP
2356	DAVID HESTON
	HESTON DESIGNS
2370	STEVEN MEEKER

## LAS GALLINAS AVE

2008

(Cont'd)

2384	ECONOMIC CARPET CLEANING REZA HEYDARI
2385	THOMAS ELSBREE
2396	MICHAEL TORRES
2400	BETTE HOLLIS GROGAN MICHAEL C PHD HEARING SERVICES OF MARIN HOLLIS BETTE MS MFCC HOWIES HAIRCUTTING LONG TIMOTHY MICHAEL GROGAN PELTZ LAWRENCE PHD MFCC PHEILS JON D LAW OFFICES OF PROCTOR RICHARD DC RITA GROSZMANN ROBERT HOFFMAN ROBERT W HOFFMAN DDS SCOTT HARRITT SCOTT HARRITT SHE CHANGES THE MARINWOOD PROFESSIONAL CENTER VALLEY ORTHODONTICS
2405	TONY REYNOLDS
2411	JEAN DARAMY
2502	FREDERICK PLOWMAN
2503	GENE KAUFMAN
2510	VITALIS PHAM
2511	DANNY ALTERMAN
2518	BRYANT DENISON
2519	DAVE CHIU
2523	TERRENCE MCVEY
2526	J SYMKOWICK
2534	OCCUPANT UNKNOWN
2535	MIKHAIL PARKMAN
2541	JONATHAN SASSANI
2542	OCCUPANT UNKNOWN
2550	MARIN SUPERIOR HOUSE CLEANING OCCUPANT UNKNOWN
2558	LUCILLE GINGRAS
2559	ANGELA RUIZ
2563	MICHEL BLAGOYEVICH
2569	LAVERNE STINES
2570	JOHN ROBERTSON
2577	ROBIN BUCCHERI
2578	DOROTHY BREHM
2586	OCCUPANT UNKNOWN
2591	OCCUPANT UNKNOWN
2594	MARK BAIRD
2602	MARK WILLIAMS
2605	RICHARD EMERT

## LAS GALLINAS AVE

2008

(Cont'd)

2610	OCCUPANT UNKNOWN
2613	PETER NORMAN
2616	HASSAN SABBAGHIAN
2625	GEORGE SUMNER
2626	JOSE MAZARIEGOS
2634	J DROBACK
2642	PAUL LUKASZEWICZ
2647	DONALD BIELEFIELD
2650	JOHN ELLIOTT
2651	HENRY WILSON
2655	YONG CHEN
2658	GLENN NISHINAGA
2661	STEPHEN PARAC
2667	OCCUPANT UNKNOWN
2674	JOSHUA HERRERA
2702	JOHN LAHART
2710	ALICE THAANUM
2717	KEVIN STAFF
2718	IRAIDA TSENIN
2725	BRAD LAKRITZ
2726	KAORI GREEN
2734	ETHAN SCHWARTZ
2737	TIM FARMER
2742	PETER SOUTHWOOD
2750	ANNE LAMB
2763	CAROL GAMPER
2785	TOM SCAHILL
2797	HUBER TRINDADE
2802	ROGER DUBA
2807	THOMAS SAVELLI
2810	TIMOTHY REEVES
2815	GARY JENKINS
2818	OCCUPANT UNKNOWN
2823	ALFRED SPARKS
2826	GEDGE KNOPF
2900	JURINE BIERS
2901	ABRAHAM THOMAS
	SERVE INDIA INTERNATIONAL
2904	AZNER GIGI
2905	ROY DOTTO
	ROYVON PROPERTIES
2908	LEONARD ZEMARKOWITZ
2909	GREY OAKS PARTNERS
	PHILLIP RUPPANNER
	RUPPANNER THOMAS
2912	TODD STEVENSON
2913	NOAH GROTH
2916	JALEH SABBAGHIAN
	KEREND INC
	NISA LLC

Target Street

Cross Street

Source

-

✓

Cole Information Services

**LAS GALLINAS AVE**

**2008**

**(Cont'd)**

2917 GILBERT COLLINS  
2920 AARON LAMSTEIN

## NORTHGATE DR 2008

515 A & K ENGELBRECHT  
 AGNES KENNEDY  
 ALMAVIA OF SAN RAFAEL  
 BEATRICE DARWIN  
 CARL SHAFFER  
 DAVID DORWARD  
 DILYS FRANK  
 DOROTHY DISARIO  
 DOROTHY KELLY  
 HELEN SMITH  
 IRVING KEMPPE  
 JACK SAGUES  
 JAMES BRADLEY  
 JOYCE BROWN  
 JOYCE GROSS  
 LEE HERSCHKORN  
 LETITIA KRUGER  
 LORAIN MITCHELL  
 MARGARET MACARTHUR  
 MARY HUEBNER  
 MYRTLE ROSSI  
 PAULINE LYE  
 PETER ARMSTRONG  
 PRICIFLA NELSON  
 SABENA CLEARMAN  
 VIOLET DUNLEVY  
 VIRGINIA SLIVKA

555 FAMILY SERVICE AGENCY  
 FIRE SAFE MARIN INC  
 LATINO COUNCIL OF MARIN  
 MARIN CHILD CARE COUNCIL  
 MARIN COUNTY  
 MARIN COUNTY CHILDRENS MEDICAL SERVI  
 MARIN NAMI  
 MARKETING INSURANCE SERVICES I  
 NAMI MARIN  
 PREGNANCY EARLY PARNTNG CENTER  
 SENIOR ACCESS  
 SUICIDE PREVENTION & COMMUNITY COUNS

839 REGIS SALON

899 ALICE W WONG CPA  
 ANNADEL CAPITAL  
 BASSING PETER J ATTORNEY AT LAW  
 CHIAO SMITH & ASSOCIATES  
 FACILITIES & SERVICES CORP  
 GREGORY M SMITH  
 JAMES L PLACAK CLU  
 LENSER  
 MCGUIRE SUSAN M  
 MILEPOST INNS



## NORTHGATE DR 2008 (Cont'd)

899	<p>MTS INSURANCE SERVICES  ORION PARTNERS LTD  PLACAK ROBERT C &amp; ASSOCIATES  PRUDENTIAL THE  PUBLIC HEALTH NURSING SERVICE  RCP EVENT  SPECTRUM FINANCIAL MGMT  WEALTH BUILDING CONCEPTS  WOLLBORG MICHELSON PERSONNEL SERVI</p>
900	<p>JIFFY LUBE IN SAN RAFAEL  SEARS ROEBUCK &amp; CO</p>
920	<p>ADAMS M TAMARA DDS  ANN TROY MD  ANN TROY PEDIATRIC  CHARLES PALMIGIANO  FAY HAKIMI  JAN ORCUTT  JERRY BINNINGS  JERRY S MAH DDS  JULIAN LIFSCHIZ  M ADAMS  MARIN DENTAL CERAMICS  MULKEY ROSEL PHD LAC  PALMIGIANO CHARLES MD  ROBERT LAC GREENSTEIN  RONI DAWN DOUGLAS DDS  ROSEL MULKEY  TERALINDA MEDICAL GROUP  WILLIAM R CANIHAN DDS INC</p>
950	<p>700 REDWOOD ROAD PARTNERS LLC  AARON KAMINS  BRENDAN BREWER LAW OFFICE  BRIAN F KRAM ATTORNEY AT LAW  BRIAN KRAM  COMPLETAX PLANNING INC  DILLION ENTERPRISES INC  DR MERVYN R STEIN  ECONOLOCK INC  ENTERPRISE EVENT GROUP  EUGENE P SHATKIN MD  FERN INSURANCE AGENCY  HUGGINS CHARLOTTE HIDEKO ATTORNEY AT  KELLY SERVICES INC  LAHART JOHN E A PROFESSIONAL CORP  LAW OFFICE OF CHRIS A SCHAEFFER  MARIN COUNTY PUBLIC SAFETY OFFICERS  MCCLURG CAPITAL CORP  MICHAEL BLAIR ASSOCS  NANCY NUGENT  NEIL SORENSEN</p>

## NORTHGATE DR 2008 (Cont'd)

950	NEIL SORENSEN ESQ NUGENT NANCY A OKAN ATAMAN ROYAL GREENLAND US INC RS DISPLAY INC SATTLER STEVEN E SHIFTWORK SOLUTIONS THE LAW OFFICE OF AARON M KAMINS
1005	GATEWAY GAS
1010	ENTERPRISE RENT A CAR FOUR POINTS BY SHERATON HOTEL SHERATON HOTELS & RESORTS
1050	A K DESIGN BY AFSANEH A MICHAEL WOLFE PHD ADVANCED LASER CLINICS ARCHER ALEXANDER SECURITIES BEECHER INVESTMENT MANAGEMENT BRYSON BRUCE BURKE BARBARA C DENTAL X RAY CARMEL SOFTWARE CORP CASSIDY THERESA CPA DAVIS EBEN DR ENTERPRISE MORTGAGE OF MARIN FAIRBANK REALTY GROUP GARRISON PACIFIC PROPERTIES GOLDEN STATE LENDING JOURNEY READINGS KENNETH S ATTERMAN A PROFESSIONAL CO KEY MORTGAGE CORP LAURIE GOLD RESIDENTIAL DESIGN LAW OFFICES OF VICTOR HARRIS LTD ENGINEERING INC MARCUCCI PAMELA A PHD MENDOZA INVESTMENTS PACIFIC COAST PLANNING PACIFIC GUARANTEE MORTGAGE PACIFIC POINT OFFICE SPACE LEASING PACIFICPOINT PEAR ORCHARD ASSOCIATES LLC PEARSON SEARCH ASSOCIATES REISINGER JOSEPH C SCHILLINGER CHIROPRACTIC GROUP SHER CO INSURANCE SERVICES SPRINGBOARD WINE CO STATE FARM INSURANCE TAMALPAIS HEALTH CENTER & PAIN REL THE ARIS GROUP LLC THE PRUDENTIAL INSURANCE CO OF AMERI US HOUSE OF REPRESENTATIVES



-

**NORTHGATE DR 2008 (Cont'd)**

1050 WILLIAM R PASCOE  
WORLD INSTITUTE FOR HUMAN DEVELOP

**NORTHGATE MALL 2008**

1000 MACYS  
 MACYS WATCH REPAIR  
 1210 VISIONARY OPTICIANS  
 1230 DISCOUNT BEST BLINDS & WINDOWS  
 1260 CASPEN INC  
 POPYRUS  
 1280 GLORIA JEANS COFFEE  
 1290 CLAIRES  
 1295 MJS LEATHER  
 2150 MACERICH LEASING  
 2180 GIVE YOUR DOG A BONE  
 2200 UNITED STUDIOS OF SELF DEFENSE  
 2220 PICTURE PEOPLE INC  
 2250 BATH & BODY WORKS  
 2300 LANE BRYANT  
 2400 GENERAL NUTRITION CENTER  
 GNC  
 2440 STYLES FOR LESS  
 2460 SUNGLASSES HUT INTERNATIONAL  
 2620 MARIN LINK  
 2640 BATTENS & BOARDS  
 2655 CHAMPS SPORTS  
 FOOT LOCKER RETAIL INC  
 2670 NEW DOLLAR PLUS  
 2680 ARTIZMO GALLERY  
 2690 EVERYTHING EMBROIDERIES  
 MUSICLAND GROUP  
 2725 SERENITY DAY SPA  
 2750 DESIGNS FOR LIVING  
 MODULAR DESIGNS INC  
 3000 BLOCKBUSTER STORE  
 WENDYS  
 WENDYS OLD FASHIONED HAMBURGERS  
 3020 CHINA VILLA  
 3050 APPLEBEES INTERNATIONAL INC  
 APPLEBEES RESTAURANT  
 DOLLHOUSE THE  
 3080 LAND OF THE SUN IMPORTS  
 3100 CANDLE LIGHT  
 3200 BAY VIEW BANK  
 3310 RADIOSHACK CORP  
 3320 YASMIN  
 3330 CITY HALL AT THE MALL  
 3380 A CHILDS DELIGHT  
 3400 WANGS ANIMAL KINGDOM  
 3450 SHIEKH LLC  
 3500 ORECK FACTORY SHOWROOM  
 TEA STATION & TEA FOUNTAIN  
 3600 CRIMBERS  
 3650 NORTHGATE FLORIST

## NORTHGATE MALL 2008 (Cont'd)

3670	ROMA PIZZA
3680	CLAUDIA SMITH
	CURVES FOR WOMEN
3700	TRANS WORLD ENTERTAINMENT CORP
3800	GYMBOREE CORP
3840	EYEEEXAM OF CALIFORNIA INC
	LENSCRAFTERS
3880	A CHILDS DELIGHT INC
3900	MILLERS OUTPOST
4000	LOI SALON
4100	PACSUN
4200	INTRIGUE JEWELS
4300	SPORTS PRO THE
4400	ELECTRONICS BOUTIQUE AMERICA INC
4450	THINGS REMEMBERED INC
4500	STERLING JEWELERS
4650	SHOE STOP INSTANT SHOE REPAIR
5010	MERVYNS
	MERVYNS CALIFORNIA DEPARTMENT STOR
5015	PAYLESS SHOESOURCE
5035	SUBWAY SANDWICHES & SALADS
5040	FANTASY JEWELS
5045	AMERICAN GREETING
5050	WALDEN BOOK CO INC
5075	SEES CANDIES
5200	MRS FIELDS COOKIES
5300	JOURNEYS
	PATRICIA T BATH INTERIORS
5318	TREASURE JEWELRY
	U S A YAMAC TOURISM
5326	MANI JEWELRY
5600	ART CELLPHONE
	THE PICTURE PEOPLE
5800	STYLES FOR LESS INC
	SUBWAY SANDWICHES
	VICTORIAS SECRET STORES INC
5820	FRIEDMAN MARKETING
	NORTHGATE MALL
5830	MCDONALDS RESTAURANTS
5835	JHAN THONG
5850	SKEWERS
5862	ODEO GRILL
5880	PK JUNG CORP
5890	NAMCO CYBERTAINMENT INC
	TIME OUT
8920	TOY SYMPHONY
8940	STRIDE RITE CHILDRENS GROUP
8950	AFTERHOUR FORMALWEAR INC
	GINGISS 619
8960	SURF CITY SQUEEZE

**NORTHGATE MALL 2008 (Cont'd)**

8960 SWEET THINGS CREAMERY  
8970 LIBERTY TAX SERVICE  
9000 CONSUMER PROGRAMS INC  
H & R BLOCK SEARS LOCATION  
JAMES T LENTZ OD  
MIRACLE EAR AT SEARS  
SEARS  
SEARS AUTO CENTER  
SEARS OPTICAL

**DEL PRESIDIO BLVD**

**2003**

921	CORTE MADERA UNOCAL OCCUPANT UNKNOWN TERRA LINDA 76 TERRA LINDA UNOCAL
930	OCCUPANT UNKNOWN
949	OCCUPANT UNKNOWN PARKWAY CHEVRON

**LAS GALLINAS AVE 2003**

100	COREY MONGE
101	DENNIS FORD
200	CHEUK CHUI
	LOUISE HONKONG FASHION CNTRCTR
201	BARBARA FAUSTINE
202	ANDY GRIMES
203	CHARLOTTE AMANS
205	JEANNE SKYBROOK
207	DANNY LAMONT
209	WAYNE KITCHEL
211	ERIC GRAHAM
212	CLAUDE ETCHEVERRY
213	GREGORY ANDREW
214	ROBERT BRECKWOLDT
215	JOSEPH KAULUKUKUI
216	BRENDA BURTON-SMITH
217	AREF AHMADIA
	WEST END PROPERTIES
219	PLUTARCH SIDERIS
300	WASHINGTON MUTUAL
	WM FINANCIAL SERVICES
400	ALBERTSONS
	OCCUPANT UNKNOWN
406	BEST BEAUTY BUY
	HAIR STATION
	HANNELORE SINGLEY
	NAILS BY JUDY AT BEAUTY MAGIC
	SINGLEY HANNELORE
418	OCCUPANT UNKNOWN
	PEKING WOK RESTAURANT
	PIZZA HUT HOLDINGS INC
430	INTERNATIONAL GOURMET DELI
	OCCUPANT UNKNOWN
442	OCCUPANT UNKNOWN
454	ACTIVATE I P
	BAY LINK
	BEHAVIOR CNSLNG & RSRCH CTR
	BERNARD WINSTON
	BILLY HINNERS
	BUMPER BOY
	CATALOGIC
	CATS EYE DESIGNS
	CONSULTING ON PURPOSE
	DEBORAH DAVIS LMFT
	FARKAS PETER LAW OFFICE
	FELIX LANDSCAPE
	GREETINGS FOR LIFE
	IN SYNERGY REHABILITATION
	INTERACTIVE MEDICAL SPECIALIST INC
	JEFFREY A MOSS



## LAS GALLINAS AVE

2003

(Cont'd)

454	KBR ENTERPRISES INC LINDA M LITTLE M BLETTERMAN REALTY INC NICKERSON DAVID LAW OFFICES ORY DESIGNS PACIFIC CONVENTION SERVICES PACIFIC SIGNAL INC PAK MAIL PAK MAIL CENTERS OF AMERICA PENNEYS J C CTLG SALES MRCHNT RED ROCK MORTGAGE SUTTON CONSULTING TEN 28 INVESTIGATIONS THE PROMOTIONS GROUP ZIPWAY INC
456	RED WING SHOE STORE
470	NINA NAILS SUPERCUTS INC SUPERCUTS TRAINING CTR
484	HIGH TECH BURRITO
490	CHILIS GRILL & BAR
496	OCCUPANT UNKNOWN TOSCALITO TIRE & AUTOMOTIVE
550	PERSONAL INJURY NETWORK WILLIAM DONNELLEY
600	JOHN YOUNG WELLS FARGO BANK WELLS FARGO HOME MORTGAGE
630	ACE PRODUCTS ENTERPRISES AMERICAN INVESTORS CO AUDREY ROYBAL DAVID OVEREND JOHN SHARP JUDITH BROWN JUNE BRUSATI MCDONALDS RESTAURANTS MURRAY THEODORE A AMRCN INVSTR SHARP & BROWN LLP
650	GARY HAGAN LATINO COUNCIL OF MARIN LEAVE A LEGACY SENIOR ACCESS
660	ALLIED R & D OCCUPANT UNKNOWN
662	MARIN TRAVEL ADVISORS MICHAEL LEW MICHAEL LEW DMD
664	CLFRN INTRSCHLSTC FDRTN STATE OCCUPANT UNKNOWN
668	OCCUPANT UNKNOWN

## LAS GALLINAS AVE

2003

(Cont'd)

668 ROOM SERVICE THEATRE  
 TRAVEL ADVISORS OF MARIN  
 670 CHRISTOPHER SPENCER  
 SPENCER CHRISTOPHER J DDS  
 750 ALAN B KIMELMAN MD PC  
 ALAN CAMPAGNA  
 ALBERT C GOLDBERG MD  
 ALICIA YBALLA  
 ANGELS DENTAL LAB  
 BIEN RALPH D MD  
 BURMASTER PAUL S DDS  
 CALVIN JANZEN  
 CAMPAGNA JOAN MD  
 CATHERINE COX  
 CHRISTINE HANG NGUYEN DDS  
 COX CATHERINE J DDS  
 DAB MICHAEL G DDS  
 DANIEL CHAFFIN MD  
 DEEPA TEXTILES  
 DESY D HANDRA MD  
 DR JOSEPH GREENBERG MD LTD  
 FOREST HILLS UTILITIES INC  
 FREDERICK HASS  
 FREDERICK J HASS MD  
 HANDRA DESY D MD  
 HASS FREDERICK J MD  
 HILL GERALD MD  
 HOWELLS MAJID P MFCC  
 JANZEN CALVIN L MD  
 JOSEPH GREENBERG  
 JOSEPH H GREENBERG LTD  
 JOSEPH SIPIN  
 JOSEPH SIPIN  
 KATE BRAGE  
 KATE BRAGE  
 KIMELMAN ALAN B MD  
 KURTZ MICHAEL A MD A MEDICAL CORP  
 LAWRENCE LEVINE  
 LAWRENCE M LEVINE DDS  
 LAWRENCE PELTZ  
 MAJID HOWELLS  
 MARIN MEDICAL PHARMACY  
 MARK DRUCKER  
 MEDBAR  
 MICHAEL G DAB DDS  
 MICHAEL KURTZ  
 NGUYEN CHRISTINE DDS  
 NORCAL HEARING AIDS  
 NORTHGATE ORAL FACIAL SURGERY  
 PAUL BURMASTER

## LAS GALLINAS AVE

2003

(Cont'd)

750	PAUL SATHER PELTZ LAWRENCE PHD MFT RICHARD KATZOFF RINCK MELISSA E DDS YBALLA ALICIA DDS INC
820	KAISER PERMANENTE MEDICAL CTR KAISER PERMANENTE PHYSICIANS OCCUPANT UNKNOWN
825	AKOSUA DEMANN ASGHAR KOCHIBAGHI CECILIA GAYFLOR COLLIN FOGEL DAISY FITZGIBBON G WEBER JEFF RIFKIND JOHN HANCOCK JOHN OSHAUGHNESSY JUAN AGUILAR KEITH MAGRUDER LAUREN KUTCHINS MANUEL MORALES MARY KLEINLEIN PETER SAGER PRADIP SINHA PROFESSIONAL FINANCIAL INVSTR INC RAJESH RAMACHANDRAN RAQUEL GUTIERREZ ROBERT MCINTYRE S GIOKAS SAI BOYEDAPU SAM SELVAKUMAR SHAM CHINTA SHARON LANE SIVAKUMAR VEERAPPAN SRIKANTH GANAPAVARAPU SYLVIA WILSON VALENTYN LOHVIMEMKR VENKATA YELAMANCHILI VIKAS SALVI WILLIAM STONE
830	BRANDON CARTER
845	ANATOLI TRIFONOV ANTHONY OVERLOCK CHAD RODRIGUE DICK PETTERSSON DOUGLAS ALBUJA ENGRID LAMONT GUY VEECH IRA AFRAKHAN J MARTIN

## LAS GALLINAS AVE

2003

(Cont'd)

845	JAMES NEWTON
	MESERET HABTESUS
	MICHAEL BRANT
	MIRIAN NEVES
	PETER DUNN
	RICHARD LIN
	STEPHEN VOGT
	TROY MASHBUR
	VERONICA DELRIO
865	A FORTENKO
	AKOP KESHISHYAN
	BRITTANY RODRIGUEZ
	JORGE VELAZQUEZ
	LITTLE PEOPLE PERSONITAS
	M PETERSON
	MASSEY BANAI
	MERCEDES LORING
	MICHAEL DURAN
	PATRICIA LOPEZ
880	ANTHONY D COLLARD DDS
	D ANTHONY
	FRED SEPAPOUR
	GEOFF TORRETTA
	MOSAICA INC
	SANTA FE ASSOC INC
	TIMOTHY B MARTIN DO
	TIMOTHY MARTIN
900	BOZICH JOHN F DDS
	RUTNER STANLEY S DDS
901	ROBERT COHEN
950	CHINA EXPRESS
954	DARREN SILVA
1004	MARGUERITE CAMILLERI
1008	NEIL ROSS
1012	UTAKO HORIHATA
1016	WAYNE COLGATE
1019	AMY CANTON
1020	ESTHER LEE
1023	ANNA WHITE
1024	CHRIS LAFFEY
1028	DANIEL SONKIN
1029	HARRIETT CASTELLANI
1035	KIP MACKEY
1041	KATHRYN TO
1045	OCCUPANT UNKNOWN
1046	OCCUPANT UNKNOWN
1049	WILLIAM STAEWEN
1050	LUCILLE BYSOM
1053	LUCIA MANLEY
1057	SOLEEN GRUJCIC

## LAS GALLINAS AVE

2003

(Cont'd)

1058	MARCEL HASSELOT
1061	MARGARET SCHULTE
1062	KATHLEEN RICHARDS
1065	DAVID MOONEY
1066	GARY STITES
1070	KATHLEEN SMITH
1075	BARBARA WARE
1081	PARTNERS IN REHABILITATION PARTNERS IN RHBLTTN SPRTD VIRGINIA BASSI
1100	LTHRN CHRCH OF THE RSRCTN LC
1111	MARIN COUNTY OFFICE OF EDCTN OFFICE OF EDUCATION SPECIAL EDCTN LOCAL PLAN AREA
1115	THE MARIN YMCA
1130	OCCUPANT UNKNOWN
1234	GOLDEN HOME
1706	PAUL LOVE
1709	RONALD HOFF
1710	STEVEN NEBB
1713	BART PRICE
1716	ROBERT LEROY
1720	TONY HOANG
1721	DONALD TROYA
1725	MARY FOEHR
1729	FRANK RATTO
1732	JUNE CARMODY
1736	LARRY HERRELL
1737	AMIT MAHESHWARI
1740	GERALD ERLNBACH
1741	RONALD LUCAS
1744	RICHARD WALKER
1745	ROCKY WANG ACPNCTR & HERB CLNC XIAO WANG
1748	PAUL MADDEN
1749	JOSEPH MARTINO
1752	NICOLE ZAMBELLI
1753	HANK MALTER
1759	OCCUPANT UNKNOWN
1763	PETER COOK
1766	RITA JOHNSON
1767	ABEED ARIANTAJ
1775	GERHARD BUSSE
1778	MICHELLE CHARLTON
1779	GARY TOWSLEE
1782	RICHARD EARLE
1783	RAY GARBARINO
1786	RICHARD JUE
1787	THOMAS WALSH
1845	RONALD YOUNG

**LAS GALLINAS AVE****2003****(Cont'd)**

1848	KENNETH HAYES
1853	PETER JANSON
1856	SAM TAORMINA
1860	ANATOLIY FORTENKO
1861	MARCO PADOVANO
1864	BABAK FARHANG
1868	VINCENT MAITA
1873	ANDREW ERICKSON
1876	KARIE GRUBER
	ROBERT WILLIAMS
	VEDACORE
1877	ANDREW BERGERON
1880	CHARLES WALLACE
1881	JUDITH BAMMER
1884	LARRY RICH
1885	P MATEO-HAMMER
1888	DAMON CONNOLLY
1889	SEAN MCHUGH
1902	GERALDINE YAMAMOTO
1903	RAFAEL GALLARDO
1906	RODERICK BLOUIN
1907	DONALD FARBER
1910	PAUL FERRIS
1911	MADELENE LEES
1915	JULIAN FASSIO
1918	OCCUPANT UNKNOWN
1923	SAEED SHAHABI
1927	ULYSSES OROLOGAS
1930	JOSEPH ABRAHAM
1932	BRIAN MORELLI
1934	GEORGE CHEW
1935	ALAN DEDIER
1939	ALICE SCOTT
	FRANK PASSANISI
1940	EDWARD BOSCO
1943	M DAVISON
1946	FRANK COX
1947	FRED RICHELIEU
1950	NORMAN GUTHRIE
1951	BORIS ILYIN
1954	PASHOTAN AFSHARIPOUR
1956	JANE WESTERLUND
1958	CORNELIUS OSULLIVAN
1959	SHLIMOUN DEKELAITA
1962	JAMES HANCOCK
1963	SALVATORE PIZZI
1966	HANS PARKS
1967	LOREN KERTZ
1971	JOSEPH HERTOGS
	QUINTPAR

## LAS GALLINAS AVE

2003

(Cont'd)

1974	JOSEPH TORRANO
1978	JAMES GLOWNER
1987	RICHARD ROBINSON
1991	JOAN MOGHADAM
1994	MARIE GRUENBERG
1995	BEYENE TEKIE
2000	DIVORCE CARE WORKSHOP
	LUCAS VALLEY COMMUNITY CHURCH
	MARIN FORMATIVE KINDERGARTEN
	MARIN FORMATIVE PRESCHOOL
	OCCUPANT UNKNOWN
2015	KENNETH HOLMES
2045	ROBERT CORNETT
2075	MARIA MALDANADO
2101	JENNIFER ANG
2107	ERIC GORDON
2110	ELIZABETH BRENNAN
2113	KAREN MURPHY
2119	MICHAEL SCHILLING
2120	RICHARD CARRADE
2125	STEVEN SLANEC
2130	RICHARD MULL
2135	BILLIE ROBERTSON
2140	GALEN ONIZUKA
2145	MICHAEL LOPES
2150	THOMAS PADDEN
2155	ROBERT ORLANDI
2165	PENNY GAFFNEY
2170	JACK VANHORN
2175	ALICE THOMPSON
2180	BRUCE ADAMSON
2185	CARL DUDA
2195	MAURICE FRANJIEH
2200	LOUIS LOVATO
2210	ERIC HARLEY
2220	THOMAS BOYD
2230	MICHAEL HAM
2250	GARY LOSSELYONG
2255	DIXIE SCHOOL DIST SCHOOLS
	DIXIE SCHOOLHOUSE FOUNDATION
2260	KEVIN CODONI
2300	CARMEN LOTTI
2314	OCCUPANT UNKNOWN
2315	ALAN PLUM
2325	HONG CHEN
	TOPCO INTERNATIONAL CO
2328	GREGORY RIGHETTI
2342	MILLICENT KEMP
2356	DAVID HESTON
	HESTON DESIGNS

## LAS GALLINAS AVE

2003

(Cont'd)

2370 STEVEN MEEKER  
2375 WILLIAM DELEON-GRANADOS  
2384 REZA HEYDARI  
2385 THOMAS ELSBREE  
2396 MICHAEL TORRES  
2400 AMBULANT OPTICS  
ARIS CLINICAL INC  
BETTE HOLLIS  
BETTE HOLLIS MFCC  
GRETCHEN LUND  
GROGAN MICHAEL C PHD  
HEARING SERVICES OF MARIN  
HOFFMAN ROBERT W DDS  
HOWIES HAIRCUTTING  
LONG TIMOTHY S  
PROCTOR DEVELOPMENT INC  
ROBERT HOFFMAN  
ROBERT W HOFFMAN DDS  
SCOTT HARRITT REAL ESTT APRSR  
SENIOR HEALTH MANAGEMENT CORP  
SENIOR HEALTH MNGMNT INSRNC A  
2405 ANTHONY REYNOLDS  
2411 JEAN DARAMY  
2502 FREDERICK PLOWMAN  
2503 IRA KAUFMAN  
2510 VITALIS PHAM  
2511 MERAV ALTERNAN  
2518 NERY VELASQUEZ  
2519 H CHIU  
2523 TERRENCE MCVEY  
2526 J SYMKOWICK  
2534 JOHN CRAIG  
2535 TONY PERNICONE  
2541 JOHN SASSANI  
2542 NORBERT TRACY  
2550 LEO CIOLINO  
2558 LUCILLE GINGRAS  
2559 A RUIZ  
2562 JEAN FRANKONI  
2563 MICHEL BLAGOYEVICH  
2569 BUCK STINES  
2570 RONALD LAUBACH  
2578 CHESTER BREHM  
2586 RONALD BUCK  
2594 PAUL GRIFFIN  
2602 NANCY WILLIAMSON  
2605 FLOR ROBSON  
2610 RUSSELL ZAPPETINI  
2613 PETER NORMAN  
2616 HASSAN SABBAGHIAN



## LAS GALLINAS AVE

2003

(Cont'd)

2618	THOMAS TEIXEIRA
2625	GEORGE SUMNER
2626	PHYLLIS ROTHKOP
2642	SUSAN LUKASZEWICS
2647	DONALD BIELEFIELD
2650	JOHN ELLIOTT JOHN ELLIOTT PAINTING
2651	HENRY WILSON
2655	YONGMING CHEN
2658	GLENN NISHINAGA
2661	STEPHEN FARAC
2666	NHUNG NGUYEN
2674	BOB DOUGHERTY
2702	JOHN LAHART
2710	ALICE THAANUM
2717	STEPHEN STAFF
2718	IRAIDA TSENIN
2725	BRAD LAKRITZ
2726	DALE GREEN
2734	MIRON DRAMEN
2737	TIM FARMER
2742	PETER SOUTHWOOD
2750	ANNE LAMB
2763	CAROL GAMPER
2785	THOMAS SCAHILL
2797	EMILIA TRINDADE
2802	ROGER DUBA
2807	THOMAS SAVELLI
2810	ANNA REEVES
2815	ADVA MEY
2818	WILLIAM SCHINSKI
2823	ALFRED SPARKS
2826	DITKA REINER PARK ALLEN
2900	JURINE BIERS
2901	ABRAHAM THOMAS MUSIC TEACHERS ASSOC OF C
2904	AVNER GIGI
2905	ROY DOTTO
2908	LEONARD ZEMARKOWITZ
2909	GREY OAKS PARTNERS PHILLIP RUPPANNER
2912	BORS JOHN G MD OCCUPANT UNKNOWN
2913	NOAH GROTH
2916	JALEH SABBAGHIAN
2917	GILBERT COLLINS
2920	DANIEL POORE



-

**NORTHGATE DR 2003**

515 EXCEPTIONAL HEARING SERVICES INC  
 FAMILY INSTITUTE OF MARIN  
 LANCE SCOTT  
 PIXELIMAGE

555 FAMILY SRVC AGENCY N MARIN CNTY  
 PREGNANCY TO PRNTHD FMLY CTR

899 AVAYA DEMO REBATE PROGRAM  
 BUCHANAN CHIAO SMITH ACC  
 COOPER S TASKER  
 DASA INC  
 GALE BENJAMIN W ATTY AT LAW  
 GOODHOME LLC  
 HOCHMAN WILLIAM S ATTY AT LAW  
 HOCHMAN WILLIAM S LAW OFFICE  
 JUDY SMITH  
 MR CASH  
 NOVACARE PHYSICAL RHBLTTN  
 NOVACARE REHABILITATION  
 ORION PARTNERS LTD  
 RALPH N COLE  
 RENEE CHERNUS  
 ROBERT C PLACAK & ASSOCS  
 ROYALBLUE TECHNOLOGIES CORP  
 SPECTRUM FINANCIAL MANAGEMENT  
 SUSAN STEVENS  
 SWAINS PRINTING & ACCOUNTING  
 THE LAW OFFICE OF BNJMN W GALE  
 WASHINGTON MTL HOME LOAN CNTR  
 WASHINGTON MUTUAL BANK  
 WEALTH BUILDING CONCEPTS  
 YOUR BACK CARE STORES INC

920 ADAMS M TAMARA DDS  
 ANNETTE MARKS  
 DOUGLAS RONI DAWN DDS  
 JAN ORCUTT  
 JAN ORCUTT  
 JULIAN LIFSCHIZ  
 PED TROY  
 ROBERT GREENSTEIN  
 RONI DOUGLAS  
 TERRA LINDA DENTAL GROUP  
 THOMAS JARVIS  
 THOMAS S JARVIS DDS  
 TROY ANN MD

950 AARON KAMINS  
 BRIAN F KRAM  
 CHRIS SCHAEFER  
 ENTERPRISE EVENTS GROUP  
 HAGEN MAJOR  
 HUGGINS CHARLOTTE HDK ATTY AT

## NORTHGATE DR 2003 (Cont'd)

950	KELLY SERVICES L MONY LAW OFFICE OF CHRIS A ACHAEFER LAW OFFICES OF CHARL LOUISE DOHERTY MAJOR HAGEN & AFRICA MARTIN MYMAN MATTHEW GILLAM MICHAEL BLAIR ASSOCS MICHAEL SAMUELS MYMAN MARTIN L ATTY NATURES SUNGROWN FOODS INC PAYCHEX INC RICHARD CHAPMAN RONALD PLAMBECK SHIFTWORK SOLUTIONS SORENSEN NEIL ATTY STEIN MERVYN R MD A PRFSNL STEVEN E SATTLER STEVEN SATTLER THERESA CASSIDY WALLACE MEYER CO
1005	GATEWAY GAS MARC GASPER NEW YORK BY THE BAY DELI & CAF SHAHRAM SHAHNAZI
1010	ENTERPRISE RENT A CAR FOUR POINTS BARCELO HOTEL FOUR POINTS BY SHRTN SAN RFL A
1050	ARCHER ALEXANDER SECURITIES BEECHER INVESTMENT MANAGEMENT BIRCHTREE FINANCIAL SERVICE INC BRUCE BRYSON CHARLES E SOLAK CHARLES SOLAK CMC PERSONNEL SERVICES INC DENTAL X RAY DONLEN CORP EDWARD J TREDINNICK FRANCIS BYRNE GARRISON PACIFIC PROPERTIES GENARO MENDOZA GREEN ACRE MANOR INC HARRIS VICTOR LAW OFFICES HENDRIKS G PAUL CPA MBA IRA ROTHKEN ISAACS JULIAN D JOSEPH REISINGER KERSON C R KUENZEL & EWELL

**NORTHGATE DR 2003 (Cont'd)**

1050 LTD ENGINEERING INC  
MARIN BIOFEEDBACK ASSOCS  
MARIN FOUNDATION FOR MDCL CARE INC  
MENDOZA INVESTMENTS  
MICHAEL F SILBERSTEIN  
MICHAEL SILBERSTEIN  
MUNOZ MC CUE FINANCIAL SRVC  
MUNOZ MCCUE FINANCIAL SRVC  
NORTHBAY FINANCIAL SERVICES  
PASCOE & RAFTON  
ROBERT V KUENZEL  
ROBT K CHURCHILL  
ROTHKEN IRA P ESQ  
SARAH WRIGHT  
SILBERSTEIN MICHAEL F ATTY  
SOLAK CHARLES E CPA  
UNITED STATES HOUSE REP  
VHS ASSOCS INC  
WILLIAM PASCOE  
WOLLBORG MICHELSON PRSNL SRVC

## NORTHGATE MALL 2003

1	SAN PRETZELMAKER
1000	MACYS OCCUPANT UNKNOWN
1210	OCCUPANT UNKNOWN VISIONARY OPTICIANS
1260	OCCUPANT UNKNOWN PAPYRUS
1280	GLORIA JEANS COFFEE BEAN
1290	ICING
1500	AJR WATCH REPAIR CRYSTAL FALLS RITE AID EXPRESS HOUR PHOTO
2000	OCCUPANT UNKNOWN OLLINI FURNITURE
2100	OCCUPANT UNKNOWN
2150	COHEN PAUL FOR COUNTY SPRVSR
2180	GIVE YOUR DOG A BONE GYMBOREE PLAY & MUSIC
2200	ANIMAL KINGDOM
2220	OCCUPANT UNKNOWN
2300	BRYANT LANE LANE BRYANT
2400	GENERAL NUTRITION CTR OCCUPANT UNKNOWN
2440	STYLES FOR LESS
2460	SUNGLASS HUT INTERNATIONAL
2620	JOSEPHINE SMITH LIEBMAN WILLIAM M MD
2630	BALI GARDENS OCCUPANT UNKNOWN
2640	CHOICE FASHIONS OCCUPANT UNKNOWN SEOG WON YOO
2655	CHAMPS SPORTS
2670	DOLLAR PLUS
2680	DJ JOHNSTON FINE ART
2690	SUNCOAST MOTION PICTURE CO
2700	AS SEEN ON TV OCCUPANT UNKNOWN
2725	AU NTRL CSTMZD NTRL NAIL CARE OCCUPANT UNKNOWN SERENITY DAY SPA
2750	DESIGNS FOR LIVING OCCUPANT UNKNOWN
3000	WENDYS OLD FASHIONED HMBRGR
3020	CHINA VILLA
3050	APPLEBEES GRILL & BAR DOLLHOUSE
3080	LAND OF THE SUN IMPORTS OCCUPANT UNKNOWN

## NORTHGATE MALL 2003 (Cont'd)

3200	BAY VIEW BANK MARILYN MCCLURE
3320	A CHILDS DELIGHT
3330	CITY HALL AT THE MALL OCCUPANT UNKNOWN
3400	OCCUPANT UNKNOWN
3450	SHIEKH SHOES
3500	ORECK FLOOR CARE CTR
3600	CRIMPERS
3650	NORTHGATE FLOWER SHOP
3670	ROMA PIZZA
3680	OCCUPANT UNKNOWN UNITED STUDIOS OF SELF DEFENSE UNITED STUDIOS OF SELF DFNS
3800	GYMBR STORE THE MALL AT NRTHGT OCCUPANT UNKNOWN
3840	ALAN HOMES INC DRS OF OPTOMETRY LENSCRAFTERS OCCUPANT UNKNOWN
3850	HILBERS INC
4000	BEAUTY STORE & MORE BEAUTY STORE & SALON LOI SALON NAILS BY SUSAN SOVANNARY HAIR STATION
4100	PACIFIC SUNWEAR OF CALIFORNIA
4200	MERCHANT JEWELERS
4300	SPORTS PRO
4400	ELECTRONICS BOUTIQUE
4450	TEA FOUNTAIN
4500	CRESCENT JEWELERS OCCUPANT UNKNOWN
4600	FRESH BAKERY & CAFE
4650	SHOE STOP INSTANT SHOE REPAIR
4700	NAIL TRIX
5010	MERVYNS CALIFORNIA DEPT STR
5015	PAYLESS SHOESOURCE
5020	LAS MANOS
5025	KB TOYS
5030	OCCUPANT UNKNOWN
5035	STARS BURGERS & MALTS
5060	SEES CANDIES
5100	OCCUPANT UNKNOWN THE LAUREL BURCH HOLIDAY STORE
5150	PRINTS PLUS
5200	MAGIC HANDS FREE MRS FIELDS COOKIES OCCUPANT UNKNOWN
5250	INFOCUS PHOTOGRAPHY LLC

## NORTHGATE MALL 2003 (Cont'd)

5250	WOOLY RASCALS
5300	JOURNEYS OCCUPANT UNKNOWN
5318	AYDIN SAHIN
5332	JULIUS ORANGE ORANGE JULIUS
5350	OCCUPANT UNKNOWN
5600	ART CELLPHONE PICTURE PEOPLE
5800	AMERICAN GREETING STORE ART BAY BAY ART BLOCKBUSTER VIDEO CALI WEAR CHARMING BRACELETS CISI FUTURE PAGING & CELLULAR GINGISS FORMALWEAR HEAD TO TOE MOBILE SYSTEMS NORTHGATE MALL ASSOCS PHOTO GALLERY SERVICE MANAGEMT SYSTEMS STORE THE MACERICH CO THOUSAND CHARMS VICTORIAS SECRET VICTORIAS SECRET STORES INC
5820	CAROLYN STEPHEN NORTHGATE MALL
5830	MCDONALDS RESTAURANTS
5835	JHAN THONG THONG JHAN
5840	TACO BELL
5850	SKEWERS
5870	COMBO KING RESTAURANT
6000	GAP
7000	NORTHGATE THEATRE PACIFIC THEATRES NORTHGATE VALENTIN BELTRAN
8920	SYMPHONY TOY TOY SYMPHONY
8930	REGIS SALON
8940	OCCUPANT UNKNOWN STRIDE RITE BOOTERY STRIDE RITE CHILDRENS GROUP
8950	OCCUPANT UNKNOWN
8970	CELLULAR WORLD OCCUPANT UNKNOWN
8980	SUFIAN MUNIR

**NORTHGATE MALL 2003 (Cont'd)**

8980 YOGURT WORLD USA  
8985 FAIRFAX FRENCH CLEANERS INC  
8990 ST TROPEZ TANNING  
9000 BLOCK H & R  
      JIFFY LUBE AT SEARS AUTO CTR  
      LENTZ JAMES T OD  
      MARC BERNSTEIN  
      MIRACLE EAR AT SEARS  
      SEARS ROEBUCK CO



**DEL PRESIDIO BLVD**

**1999**

921	TERRA LINDA UNOCAL
930	BRENDELS EXXON SERVICE NORTHGATE EXXON
949	CHEVRON STATIONS PARKWAY CHEVRON FOOD MART

**LAS GALLINAS AVE 1999**

100	KEN MONGE
200	CHEUK CHUI
	GEORGI NIJOLOV
201	ADAM PIACENTE
202	ANDY GRIMES
203	EMILY DEAN
205	SOLIS PEREZ
207	DANNY DANIELS
209	BERNARDO GARCIA
211	ERIC GRAHAM
212	CLAUDE ETCHEVERRY
213	GREGORY ANDREW
214	ROBERT BRECKWOLDT
215	JOSEPH KAULUKUKUI
216	TOM DYER
217	AREF AHMADIA
219	PLUTARCH SIDERIS
300	GREAT WESTERN FINANCIAL SECURITIES SAN RAFAEL
	WASHINGTON MUTUAL BANK
	WASHINGTON MUTUAL BANK LOAN CENTERS
	WASHINGTON MUTUAL BANKING BANK LOCATIONS NOVATO
	WASHINGTON MUTUAL BANKING LOAN CENTER
400	LUCKY FOOD CENTERS
406	BEAUTY STORE & MORE
	LAMKE TERRY ANN HAIR STYLIST
	SOVANNARY HAIR STATION
418	PEKING WOK RESTAURANT
424	BIG CHILL YOGURT & ICE CREAM
430	INTERNATIONAL GOURMET DELICATESSEN
442	LONGS DRUG STORES TERRA LINDA
454	CYNTHIA DUMAS
	PACIFIC SIGNAL INCORPORATED OFFICE
	PAK MAIL CENTERS OF AMERICA
470	HAIRCRAFTERS
	NINA NAILS
484	SILVER SCREEN VIDEO
490	CHILIS GRILL & BAR
496	GOODYEAR DEALERS TOSCALITO TIRE & AUTOMTV LOCATIO
	MICHELIN DEALERS LOCATIONS (CONTD)
	PIRELLI TIRES TOSCALITO TIRE & AUTOMTV LOCATIONS
	TERRA LINDA TIRE & BRAKE
	TOSCALITO TIRE & AUTOMOTIVE LOCATIONS
550	AMERICAN SAVINGS BANK BRANCH OFFICES
600	WELLS FARGO BANK
630	ACE PRODUCTS ENTERPRISES
	BROWN JUDITH AUSTIN SHARP & BROWN ATTORNEYS AT LAW
	CALFED BANK
	GLENDALE FEDERAL BANK
	MCGEE STEPHEN P MCGEE SHARP & BROWN ATTORNEYS AT LAW
	SHARP & BROWN LLP

## LAS GALLINAS AVE

1999

(Cont'd)

630 TARTUS DEVELOPMENT  
 650 MARIN COUNCIL OF AGENCIES  
 MARIN DESIGNER SHOWCASE  
 MARIN INTERAGENCY DISASTER COALITION  
 MARIN INTERFAITH COUNCIL  
 SAN RAFAEL  
 VOLUNTEER CENTER OF MARIN YOUTH PROGRAM  
 662 LEW MICHAEL W DMD  
 MARIN TRAVEL ADVISORS  
 OCCUPANT UNKNOWN  
 664 CALIF INTERSCHOLASTIC FEDERATION STATE OFFICE  
 668 CRUISE & LEISURE TRAVEL ADVISORS  
 ROOM SERVICE THEATRE  
 SCHULTZ MICHELLE  
 TRAVEL ADVISORS OF MARIN  
 670 OCCUPANT UNKNOWN  
 SPENCER CHRISTOPHER J DDS  
 750 ANGELS DENTAL LABORATORY  
 BAUMAN PATRICIA MD  
 BURMASTER PAUL S DDS  
 CAMPAGNA JOAN MD  
 CHAFFIN DANIEL S MD  
 CHAFFIN DANL S MD  
 COX CATHERINE J DDS  
 DAB MICHAEL G DDS  
 DESY HANDRA  
 DRUCKER MARK DPM  
 FCTR THOMAS A DDS MS PRAC LIMITED TO ENDODONTICS  
 GOLDBERG ALBERT MD  
 GREENBERG JOSEPH H MD  
 HANDRA DESY D MD  
 HANNAFORD PODIATRY  
 HASS FREDERICK J MD  
 HILL GERALD MD  
 JANZEN CALVIN L MD  
 JOAN CAMPAGNA  
 JOHNSON JOHN E DDS APC  
 JOSEPH SIPIN  
 KANTOR EZRA H DDS  
 KIPERVARG YULY MD  
 KURTZ MICHAEL A MD A MEDICAL CORPORATION  
 LAWRENCE PELTZ  
 MARIN MEDICAL PHARMACY  
 MARK DRUCKER  
 MCDOWELL MAGGIE PHYSCL THRPST  
 MEDBAR  
 MERIS LABORATORIES INCORPORATED  
 NGUYEN CHRISTINE DDS  
 NICKEL BONNIE MD  
 NORCAL HEARING INSTRUMENTS

## LAS GALLINAS AVE

1999

(Cont'd)

750	NORTHGATE ENDODONTICS PAUL SATHER RICHARD KATZOFF RINCK MELISSA E DDS RUNES GARY W DDS INCORPORATED SATHER PAUL O MD RADIOLOGST YBALLA ALICIA DDS
820	KAISER PERMANENTE MEDICAL CENTER SAN RAFAEL ALCOHOL &
825	ALBION TERRACE APARTMENTS ASGHAR KOCHEBAGHI BARBARA OBRIEN BILLY WEST CESAR PINTO DILYARA CHELEBIEVA ELY CANLAN FAIRWAY APARTMENTS GAIL WEBER GEORGE ANGELES HEYDI OJEDA IRIS HILL KAVITA MAHESHWARI KRISTIN BRAND LIANA MCMANUS LUCIA MANLEY MARINA PERALTA MARY KLEINLEIN MARY LUDEKE MIKE NICKLE NORTHGATE APARTMENTS OLEG PETUKHOV PATRICIA RUSSELL PAULA MENARD RAMONA MOREL ROBERTO ALCARAZ SANG PARK SOHEILA RAOUFI TAMMY WARE TERESA DOMINGUEZ TIMOTHY KUSTER WESTVIEW APARTMENTS YAKOVL SVETLANA YURIY SHIPILOV
830	BRANDON CARTER
845	ALEXANDER GHEJU DAVID SETIAWAN DORA TORRES EDNA GUADIANA EDWIN LILE ERNESTO PINIELLA LAWRENCE BROWNSON

## LAS GALLINAS AVE

1999

(Cont'd)

845	MELIDA MEJIA MICHAEL BRANT MIGUEL FUERTES RICHARD LIN SAMUEL CERVANTES SHERRY GOMES SRINIVASA NAMBURU TANEKA JOHNS TEJPAL SINGH
865	AJIKUMAR BALAKNSHANNAN ALFREDO MONTERO JULIO RODRIGUEZ MARIA TRUJILLO MICHAEL DURAN NAZARIO ALVARADO OSCAR CASTANEDA
880	ALLSTATE INSURANCE COMPANIES ANTHONY D COLLARD DDS BROWN TIM INS BUSINESS COUNSEL & ADVISORS HOPKINS MAXIMILIAN ATTORNEY AT LAW KATE BRAGE KEENAN JIM INS MARTIN TIMOTHY B DO MCGLYNN D JERRY ATTORNEY MCKENNEY JAMES B ATTORNEY PHILLIPS SCOTT ATTORNEY PROFESSIONAL PUBLISHING PRUDENTIAL INSURANCE ROBESON RUTH ATTORNEY SCHAAL THOMAS E ATTORNEY SEPAPOUR FRED ATTORNEY AT LAW SLAVID MARVIN INS STATE FARM INSURANCE AGENTS TASO MANITSAS
900	BOZICH JOHN F DDS MAXWELL EDWARD H DDS MCDADE STEPHEN M MD PALMIGIANO CHARLES C MD RUTNER STANLEY S DDS TERRA LINDA DENTAL GROUP TERRA LINDA MEDICAL GROUP
950	CHINA EXPRESS SAFEWAY FOOD & DRUG SAFEWAY STORES
954	MICKY HOWARD
1004	ANTHONY CAMILLERI MARGUERITE CAMILLERI
1008	CHRISTINA DIMAIO
1012	OCCUPANT UNKNOWN

## LAS GALLINAS AVE

1999

(Cont'd)

1012	UTAKO HORIHATA
1016	WAYNE COLGATE
1019	AMY CANTON
1020	ESTHER LEE
	OCCUPANT UNKNOWN
1023	QIUMING ZHAI
1024	JOHN ALPHONSO
1028	DANIEL SONKIN
1029	HARRIETT CASTELLANI
	LOUIS CASTELLANI
1035	KIP MACKEY
1041	OCCUPANT UNKNOWN
1045	OCCUPANT UNKNOWN
1046	ROBERT STEFFY
1049	WILLIAM STAEWEN
1050	LUCILLE BYSOM
	OCCUPANT UNKNOWN
1053	RICHARD BRAGMAN
1054	FOUAD HASHEIM
1057	KELLY MCGRATH
	OCCUPANT UNKNOWN
1058	MARCEL HASSELOT
1061	SUZANNE RICHARDS
1062	KATHLEEN RICHARDS
1066	KARIN STITES
1069	LYDA BEARDSLEY
1070	KATHLEEN SMITH
1075	BARBARA WARE
	OCCUPANT UNKNOWN
1111	MARIN CNTY OF OFFICE OF EDUC SUPERINTENDENT OF SCHOOLS
	MARIN COUNTY SUPERINTENDENT OF SCHOOLS
	OFFICE OF EDUCATION SUPERINTENDENT OF SCHOOLS
	SUPERINTENDENT OF SCHOOLS
1234	A GOLDEN HOME
	GOLDEN HOME
1706	PAUL LOVE
1709	DAVID NGUYEN
1710	MARK JAROSZEWSKI
1713	BARBARA PRICE
	OCCUPANT UNKNOWN
1716	ORLANDO GUASTELLA
1717	ANA TOXQUI
	OCCUPANT UNKNOWN
1720	TONY HOANG
1721	DONALD TROYA
1729	FRANK RATTO
1732	RONDA DUNN
1733	MICHAEL PURCELL
1737	AMIT MAHESHWARI
	OCCUPANT UNKNOWN

## LAS GALLINAS AVE

1999

(Cont'd)

1741	RONALD LUCAS
1744	RICHARD WALKER
1745	OCCUPANT UNKNOWN SAMUIL TEPER
1748	PAUL MADDEN
1749	JOSEPH MARTINO
1752	JEAN ZAMBELLI
1753	HANK MALTER JEFFREY ANDERSON
1759	ROBERT CARRASCO
1763	PETER COOK
1766	RITA TYLER
1767	ABEED ARIANTAJ
1775	GERHARD BUSSE
1778	MICHELLE BONSIGNORE OCCUPANT UNKNOWN
1782	RICHARD EARLE
1783	RAY GARBARINO
1786	RICHARD JUE
1787	ALINA GERGESCU
1845	RONALD YOUNG
1848	LUIS PARFAIT
1853	DAVID MORRISON
1856	CHARLES TAORMINA
1861	OCCUPANT UNKNOWN
1864	BABAK FARHANG
1865	KIMBERLY FINK
1868	DORIS MAITA OCCUPANT UNKNOWN
1873	ANDREW ERICKSON
1877	ANDREW BERGERON
1880	CHARLES WALLACE
1881	FOOD PRODUCTION MACHINE COMPANY FPM COMPANY RICHARD PICCIONI
1884	LARRY RICH
1885	DAVID FERDUN
1888	DAMON CONNOLLY
1902	KEVIN YAMAMOTO OCCUPANT UNKNOWN
1906	OCCUPANT UNKNOWN RODERICK BLOUIN
1910	FRANCISCO DIAZ
1911	MADELENE LEES
1915	KENNETH FASSIO
1918	JAN SCHIEFLOE OCCUPANT UNKNOWN
1923	SAEED SHAHABI
1926	DAVID RODRIGUEZ
1927	ULYSSES OROLOGAS
1930	JOSEPH ABRAHAM

## LAS GALLINAS AVE

1999

(Cont'd)

1932	BRIAN MORELLI
1934	GEORGE CHEW
	OCCUPANT UNKNOWN
1935	JACQUELINE DEDIER
1939	IRLANDO REYES
1940	EDWARD BOSCO
1943	HOLLY BARKER-LEE
	OCCUPANT UNKNOWN
1946	FRANK COX
	OCCUPANT UNKNOWN
1947	FRED RICHELIEU
1950	NORMAN GUTHRIE
1951	NICOLAS HANNI
1954	PASHOTAN AFSHARIPOUR
1956	OCCUPANT UNKNOWN
1958	SHAWN SCOBBA
1959	SHLIMOUN DEKELAITA
1962	JAMES HANCOCK
1963	JEFFREY EASTERBY
1966	HANS AGREN
1971	JOSEPH HERTOGS
1974	JOSEPH TORRANO
1978	JAMES GLOWNER
1987	RICHARD ROBINSON
1991	DARAN MOGHADAM
1995	BEYENE TEKIE
2000	DIVORCE CARE WORKSHOP
	LUCAS VALLEY COMMUNITY CHUR
	MARIN FORMATIVE KINDERGARTEN
	MARIN FORMATIVE PRESCHOOL
2045	NORA CORNETT
	ROBERT CORNETT
2075	JOSE HERNANDEZ
2101	MELVIN ANG
2107	ERIC GORDON
2110	JOHN BRENNAN
2119	MICHAEL SCHILLING
2120	RICHARD CARRADE
2125	OCCUPANT UNKNOWN
	STEVEN SLANEC
2130	RICHARD MULL
2135	BILLIE ROBERTSON
2140	OCCUPANT UNKNOWN
	RAIMUNDO PINHEIRO
2145	MICHAEL LOPES
2150	THOMAS PADDEN
2155	BRUCE BARTOLF
2165	CHRIS GAFFNEY
2175	ALICE THOMPSON
2180	BRUCE ADAMSON



## LAS GALLINAS AVE

1999

(Cont'd)

2185	CARL DUDA
2195	MAURICE FRANJIEH
2200	LOUIS LOVATO
2210	OCCUPANT UNKNOWN RICHARD HARLEY
2220	THOMAS BOYD
2230	MICHAEL HAM OCCUPANT UNKNOWN
2240	OCCUPANT UNKNOWN TINA KUPELINA
2250	GARY LOSSELYONG
2255	DIXIE SCHOOL DISTRICT SCHOOLS DIXIE SCHOOLHOUSE FOUNDATION
2260	KEVIN CODONI
2314	DANA MAHONEY
2325	OCCUPANT UNKNOWN
2328	ARMAND PANTALEON
2342	MILLICENT KEMP OCCUPANT UNKNOWN
2356	DAVID HESTON OCCUPANT UNKNOWN
2370	STEVEN MEEKER
2384	REZA HEYDARI
2385	THOMAS ELSBREE
2396	MICHAEL TORRES
2400	AMBULANT OPTICS BETTE HOLLIS DIAS DERRYCK J CPA GOODWIN HANSON CARLYNE MFCC HARRITT SCOTT REAL ESTATE APPRSR HEARING SERVICES OF MARIN HOFFMAN ROBERT W DDS HOWIES HAIRCUTTING LANK BRIGITTE LONG TIMOTHY INS AGT LUND GRETCHEN J CPA MICHAEL GROGAN NORTHBAY HEARING AID CENTERS PELTZ LAWRENCE PHD MFCC PROCTOR RICHARD DC ROBERT HOFFMAN SCOTT HARRITT STATE FARM INSURANCE AGENTS STUNZ HARRY DDS
2405	TONY REYNOLDS
2411	JEAN DARAMY
2502	FREDERICK PLOWMAN
2503	OCCUPANT UNKNOWN
2511	DANNY ALTERMAN
2518	BRYANT DENISON

## LAS GALLINAS AVE

1999

(Cont'd)

2518	OCCUPANT UNKNOWN
2519	DAVE CHIU OCCUPANT UNKNOWN
2523	TERRENCE MCVEY
2526	JASON SYMKOWICK
2534	OCCUPANT UNKNOWN
2535	MIKHAIL PARKMAN
2541	JONATHAN SASSANI OCCUPANT UNKNOWN
2542	KEVIN TRACY
2550	CELSO DELEON OCCUPANT UNKNOWN
2559	ANGELA RUIZ
2563	MICHEL BLAGOYEVICH OCCUPANT UNKNOWN
2569	LAVERNE STINES OCCUPANT UNKNOWN
2570	JOHN ROBERTSON
2577	ROBIN BUCCHERI
2578	DOROTHY BREHM
2586	RONALD BUCK
2594	MARK BAIRD
2602	MARK WILLIAMS
2605	RICHARD EMERT
2613	PETER NORMAN
2616	HASSAN SABBAGHIAN
2618	THOMAS TEIXEIRA
2625	DONNA COVINGTON GEORGE SUMNER
2626	JOSE DIAZ OCCUPANT UNKNOWN
2634	JOSE GARCIA
2642	SUSAN LUKASZEWICZ
2647	DONALD BIELEFIELD
2650	JOHN ELLIOTT
2651	HENRY WILSON
2655	YONG CHEN
2658	GLENN NISHINAGA
2661	STEPHEN PARAC
2667	OCCUPANT UNKNOWN WAYNE EGGERT
2674	JOSHUA HERRERA
2702	JOHN LAHART
2710	ALICE THAANUM OCCUPANT UNKNOWN
2717	KEVIN STAFF OCCUPANT UNKNOWN
2718	IRAIDA TSENIN
2726	KAORI GREEN
2734	DENIS SAVAGE

**LAS GALLINAS AVE****1999****(Cont'd)**

2734	OCCUPANT UNKNOWN
2737	OCCUPANT UNKNOWN TIM FARMER
2742	PETER SOUTHWOOD
2750	ANNE LAMB
2763	CAROL GAMPER
2785	TOM SCAHILL
2797	HUBER TRINDADE
2802	OCCUPANT UNKNOWN ROGER DUBA
2807	PATRICK CONWAY THOMAS SAVELLI
2810	OCCUPANT UNKNOWN TIMOTHY REEVES
2815	GARY JENKINS OCCUPANT UNKNOWN
2823	OCCUPANT UNKNOWN
2826	GEDGE KNOPF
2900	PATRICK JOHNSON
2901	ABRAHAM THOMAS
2904	AZNER GIGI
2908	LEONARD ZEMARKOWITZ
2909	OCCUPANT UNKNOWN THOMAS RUPANNER
2912	TODD STEVENSON
2913	NATALIE MATTRAZZO NOAH GROTH
2916	JALEH SABBAGHIAN
2917	GILBERT COLLINS
2920	AARON LAMSTEIN PETER HARRIS

**NORTHGATE DR 1999**

515 AGNES KENNEDY  
 ALICE COOPER  
 AMERICAN EXPRESS TRAVEL SERVICE REPRESENTATIVE  
 DAVID DORWARD  
 DIANE STRAUSS  
 DILYS FRANK  
 DOROTHY KELLY  
 ECUMENICAL COMMUNITY SERVICES OF MARIN  
 EDYTHE MOSKOWITZ  
 ELIZABETH DONLON  
 ERIC TURNER  
 ESTHER RUBIN  
 EXCEPTIONAL HEARING SERVICES INCORPORATED  
 FAMILY INSTIJUTE OF MARIN  
 FRANCIS BROOKS  
 GRACE LUGEA  
 HELEN SMITH  
 HELEN WOOD  
 HELMUTH KELD T EXCEPTIONAL HEARING SERVICES INCORPORATED  
 JAMES BRADLEY  
 JOYCE GROSS  
 LEE HERSCHKORN  
 LLOYD KELLER  
 LORAIN MITCHELL  
 MARGARET MACARTHUR  
 MARY BALZAN  
 MARY DEVINE  
 MAXINE SKUSE  
 NANA MAXWELL  
 NORMAN SIMON  
 PETER ARMSTRONG  
 SABENA CLEARMAN  
 SELMA GANZ  
 TERRA LINDA TRAVEL  
 VIOLET DUNLEVY  
 WILDA BALLASEUX  
 WILLIAM LEIDEL

555 CHILDRENS DISCOVERY CENTERS  
 EASTER SEAL SOCIETY FOR THE REDWOOD COAST  
 MARIN CHILD CARE COUNCIL OFFICE  
 MARIN CHILD CARE COUNCIL REFERRAL SERVICE  
 MARIN CNTY OF CONTD HEALTH & HMN SERVICES DEPARTMENT  
 MARIN COUNTY OF HEALTH & HUMAN SERVICES DEPARTMENT

899 BUCHANAN W MICHAEL CPA  
 GALE BENJAMIN W LAW OFFICES  
 GRUBB & ELLIS COMMERCIAL REAL ESTATE SERVICES  
 HOCHMAN WILLIAM S ATTORNEY AT LAW  
 HOME SAVINGS OF AMERICA  
 JONES RUSSELL D ATTORNEY AT LAW  
 MAHONEY CONTRACTING

**NORTHGATE DR 1999 (Cont'd)**

899 PLACAK ROBERT C & ASSOCIATES  
 SMITH M GREGORY CPA  
 SPECTRUM FINANCIAL MANAGEMENT  
 WONG ALICE W CPA

920 ADAMS TAMRA DDS  
 BINNINGS JERRY R DDS  
 C DENTAL X RAY  
 CANIHAN WILLIAM R DDS INCORPORATED CHILDRENS DNTST  
 CHARLES PALMIGIANO  
 DAVES PORCELAIN STUDIO  
 DENTAL X RAY  
 DOUGLAS RONI DAWN DDS  
 EBEID SAMER M DDS  
 FAY HAKIMI  
 JARVIS THOMAS S DDS  
 JERRY BINNINGS  
 JULIAN LIFSCHIZ  
 LEVINE LAWRENCE M DDS PC  
 LIFSCHIZ JULIAN M DDS

950 AARON KAMINS  
 BREWER BRENDAN P SCHAEFER JONES & GUICHARD ATTORN  
 BRIAN KRAM  
 CAN AM RESOURCES LLC  
 CIMA & ASSOCIATES  
 COLE RALPH N ORION PARTNERS LIMITED  
 COMPLETAX PLANNING INCORPORATED  
 DANAS HOUSEKEEPING PERSONNEL SERVICE INCORPORATED  
 DAUPHIN ROBERT J ATTORNEY  
 FERN INSURANCE AGENCY  
 FERN JAMES R CRA  
 GLAZE D L COMPANY INS ADJSTR BRANCH OFFICE  
 JONES ROBERT A SCHAEFER JONES & GUICHARD ATTORNEYS AT LAW  
 KAMINS AARON M ATTORNEY  
 KELLY SERVICES SAN RAFAEL  
 KENYON DAVID ATTORNEY  
 KRAM BRIAN F ATTORNEY  
 KWASNESKI ROBERT J A PROFESSIONAL COR ATTORNEY  
 LAHART JOHN E A PROFESSIONAL CORPORATION  
 LIFESPRING INCORPORATED CORPORATION OFFICE  
 LINDAUER MARILYN DC  
 LYNCH WILLIAM P JR ATTORNEY  
 NANCY NUGENT  
 NORTHGATE CHIROPRACTIC  
 OKAN ATAMAN  
 RUSSELL RESOURCES  
 SAMUELS MICHAEL B ATTORNEY  
 SATTLER STEVEN E ATTORNEY  
 SCHAEFER CHRIS A SCHAEFER JONES & GUICHARD ATTORN  
 SHATKIN EUGENE P MD  
 SHATKIN JOYCE MA

**NORTHGATE DR 1999 (Cont'd)**

950 STEIN MERVYN R MD A PROFESSIONAL CORPORATION  
 TARKOFF THOMAS J SCHAEFER JONES & GUICHARD ATTORN  
 TENG CHRISTOPHER K SCHAEFER JONES & GUICHARD ATTORNEYS AT L  
 VILLAS INTERNATIONAL  
 1005 TERRA LINDA AUTOMOTIVE  
 1010 WYNDHAM GARDEN HOTEL  
 1050 1050 NORTHBAY BUSINESS CENTERS TEN FIFTY NORTHBAY  
 A BANKRUPTCY LAW OFFICE FOR CONSUMERS  
 ANI  
 BARBARA MAGID  
 BIRCHTREE FINANCIAL SERVICES INCORPORATED  
 BURKE BARBARA  
 CASSIDY THERESA CPA  
 CMC PERSONNEL SERVICES INCORPORATED  
 CONTINENTAL OVERSPRAY REMOVAL  
 CROSSMAN GREGORY DC  
 DOWNS & GLASCOCK INCORPORATED INS BROKERS  
 DOWNS & GLASCOCK INCORPORATED INS BROKERS FROM IGNACIO TELEP  
 DOWNS & GLASCOCK INCORPORATED INS BROKERS FROM MILL VALLEY T  
 EEG SPECTRUM  
 FANTASY PLAY BY PLAY  
 FRIEDMAN & ASSOCIATES  
 G MARKS  
 GARRISON R LEONARD REAL ESTATE  
 GERHART ASSOCIATES  
 GHISELLI BROTHERS INCORPORATED  
 GLASCOCK WILLIAM DOWNS & GLASCOCK INCORPORATED INS BROKERS  
 GREENE CREATIVE SERVICES  
 HENDRIKS G PAUL CPA  
 KIRCHMANN JEFFREY LAW OFFICES OF  
 KUENZEL ROBERT V ATTORNEY  
 LIMITED ENGINEERING INCORPORATED  
 MARIN BIOFEEDBACK ASSOCIATES  
 MARKS GLENN RN DC  
 NORTHBAY BUSINESS CENTERS  
 ORTEGA ROCKY ATTORNEY  
 PACIFIC COAST PLANNING  
 PASCOE WILLIAM R ATTORNEY  
 PREMIERE EXPORT INCORPORATED  
 PRUDENTIAL  
 PRUDENTIAL THE AGENTS  
 REISINGER & MCAULEY INCORPORATED  
 ROTH HADDEN ATTORNEY  
 SCHOONOVER STEVEN ATTORNEY AT LAW  
 SHER COMPANY INSURANCE SERVICES  
 SOLAK CHARLES E CPA  
 SPORTS KARAOKE  
 STURM DANIEL ATTORNEY AT LAW  
 TOKIS CORPORATION  
 UNITED STATES GOVERNMENT CNGRS OF THE UNITED STATES

**NORTHGATE DR 1999 (Cont'd)**

1050 UNITED STATES GOVERNMENT CONGRESS  
VIRTUS CORPORATION  
WALLACE MEYER & COMPANY  
WARSHAW INVESTMENT SERVICES  
WETTSTEIN NOWELL & JOHNSON INCORPORATED PUBLISHRS REP  
WOLLBORG MICHELSON PERSONNEL SERVICE INCORPORATED  
ZUBE GEORGE C ATTORNEY  
3670 ROMA SOURDOUGH PIZZA & PASTA

**NORTHGATE MALL 1999**

1000 EMPORIUM WATCH REPAIR  
 MACYS  
 1210 VISIONARY OPTICIANS  
 1230 SUGAR SHACK CANDY  
 1260 POPYRUS  
 1280 GLORIA JEANS COFFEE BEAN  
 1290 CLAIRE'S BOUTIQUE  
 1500 AJR WATCH REPAIR  
 PAY LESS DRUG STORES PRESCRIPTIONS & DRUGS  
 RITE AID EXPRESS 1 HOUR PHOTO  
 RITE AID PHARMACIES PHARMACY  
 RITE AID PHARMACIES STORE  
 TO PICK UP OR SEND MONEY TRANSFERS  
 WESTERN UNION TO PICK UP OR SEND MONEY TRANSFERS  
 2100 LECHTERS INCORPORATED  
 2180 GYMBOREE STORE THE MALL AT NORTHGATE  
 2400 GENL NUTRITION CENTER  
 2450 RAVE 605  
 WET SEAL  
 2620 LIEBMAN WILLIAM M MD  
 2630 FITNESS WIZE INCORPORATED  
 2640 CHOICE FASHIONS  
 GAP THE  
 2655 CHAMPS SPORTS  
 2670 DOLLAR PLUS  
 2690 SUNCOAST MOTION PICTURE COMPANY  
 2750 DESIGNS FOR LIVING  
 MODULAR DESIGNS FOR LIVING  
 3070 UNUSUAL THINGS  
 3080 A CHILDS DELIGHT  
 CHILDS DELIGHT  
 3100 CANDLE HOUSE THE  
 3200 EUREKABANK  
 3310 RADIOSHACK A DIVISION OF TANDY CORPORATION  
 RDO SHACK A DIVISION OF TANDY CORPORATION CONSUMER ELECTRONIC  
 3330 COFFEE ETC  
 3400 FREDERICKS OF HOLLYWOOD  
 3450 SPACCIO  
 3500 ORECK XL FLOOR CARE CENTER  
 3600 CRIMPERS THE SALON  
 SALON THE  
 3680 HOUSEHOLD FINANCE CORPORATION  
 3800 UPS N DOWNS  
 3840 DOCTORS OF OPTOMETRY  
 EYEXAM 2000 OF CALIFORNIA INCORPORATED  
 LENS CRAFTERS  
 3900 LAND OF THE SUN IMPORTS  
 4000 PAINT THE TOWN CERAMIC STUDIO  
 4050 WILSONS SUEDE & LEATHER  
 4100 PACIFIC SUNWEAR OF CALIFORNIA



## NORTHGATE MALL 1999 (Cont'd)

4400	ELECTRONICS BOUTIQUE
4450	THINGS REMEMBERED
4500	KAY JEWELERS
4650	SHOE STOP INSTANT SHOE REPAIR
4890	ALADDINS CASTLE
5010	MERVYNS CALIFORNIA DEPARTMENT STORES
5015	PAYLESS SHOESOURCE
5030	SBARROS ITALIAN EATERY
5035	YES BURGERS & MALTS
5040	RICKS HOLLYWOOD HIWAY
5060	SEES CANDIES NORTHGATE MALL
5100	FANTASY JEWELS
5151	COBBIE SHOE SHOP
5200	MRS FIELDS COOKIES
5250	AFTER SHOCK
5300	ECOLOGY & ME
5318	PIERCING PAGODA
5320	INTRIGUE JEWELRY
5330	HUMIDOR FINE CIGARS THE
5336	NOVELTIES PLUS
5350	NORTHGATE FLOWER SHOP
5400	PRINTS PLUS
5500	ANIMAL KINGDOM
5600	ART CELLPHONE
	EXPRESSLY PORTRAITS
5800	A T & T PHONE CENTER DEPOT
	BLOCKBUSTER VIDEO
	CARDS N SUCH
	CISI
	FUTURE PAGING & CELLULAR
	HERB CART
	JURASSIC AMBER PARADISE
	LANE BRYANT LADIES APPRL
	LETS TALK CELLULAR & WIRELESS
	NORTHGATE MALL STORES SPECIALTY SHOPS & RESTAURANTS
	PARADISE BAKERY
	SURF CITY SQUEEZE
	WHEREHOUSE THE
5820	FRIEDMAN MARKETING OF CALIFORNIA INCORPORATED
5830	MCDONALDS RESTAURANTS
5840	TACO BELL
5850	SKEWERS
5860	EDO JAPAN
5870	COMBO KING RESTAURANT
7000	NORTHGATE THEATRE
	PACIFIC THEATRES NORTHGATE
8920	EL CERRITO PLAZA STORES & SPECIALTY SHOPS
	OCCUPANT UNKNOWN
	TOY SYMPHONY
8940	STRIDE RITE BOOTERY

**NORTHGATE MALL 1999 (Cont'd)**

8980 YOGURT WORLD USA  
8985 FAIRFAX FRENCH CLEANERS 1986 INCORPORATED  
8990 LACOQUETTE NAIL CARE  
9000 BERNSTEIN MARC  
BLOCK H & R LOCAL OFFICES  
GARYS TUX SHOP  
JIFFY LUBE AT SEARS AUTO CENTER  
LENTZ JAMES T OD  
RETAIL STORES  
SEARS AUTO CENTER  
SEARS ROEBUCK AND COMPANY RETAIL STORES  
SEARS ROEBUCK AND COMPANY RETAIL STORES (CONTD)

Target Street

Cross Street

Source

-

✓

Cole Information Services

**DEL PRESIDIO BLVD**

**1995**

930	BRENDELS EXXON
949	RON SABACA CHEVRON FOOD MART

**LAS GALLINAS AVE 1995**

100	PRANDI, MELISSA
101	FORD, DENNIS J
200	CHUI, CHEUK L
201	FAUSTINE, JOSEPH
202	GRIMES, K E
205	GARCIA, J M
207	OCCUPANT UNKNOWNN
209	KITCHEL, JOAN K
211	VOSS, RICHARD H
212	ETCHEVERRY, JEAN
213	ODISIO, ANDY
214	BRECKWOLDT, ROBERT J
215	OCCUPANT UNKNOWNN
216	BURTONSMITH, B
217	AHMADIA, AREF
219	SIDERIS, PLUTARC M
300	GREAT WESTERN BANK
400	LUCKY STORE
406	ALL ABOUT HAIR
	BEAUTY STORE & MORE
	HAIR STATION
	NAILS BY CAMI
	SOVANNARY HAIR STATION
418	LA PETITE BOULANGERIE
424	BIG CHILL YOGURT & ICE CREAM
430	INTERNATIONAL GOURMET DELI
442	LONGS DRUG STORE
448	DELUXE ONE HOUR PHOTO
454	BAY COMPUTERIZED RESEARCH CTR
	BEARDEN, KELLI
	BONDAUG, MARISSA
	CASTEN, BECKY A
	CLARK, G
	COOPERMAN, LIBBA
	FOX, MICHAEL J
	FRAZER, JOHN R
	FREY, MARRY L
	GUNN, KATHI
	JUDITH ARNOLD GROUP
	LEONG, T
	MALKIN, NEIL
	NELSON, LEE
	OLMSTED, K
	PAK MAIL CTR OF AMERICA
	ROBERTA KOSHEL DPM
	RYAN, M C
	SHAPIRO, LARRY
	SUTTON CONSULTING
	WILLIAM D KING
	WINTERS, HOWARD

## LAS GALLINAS AVE

1995

(Cont'd)

454 WOOD, MATTHEW  
 470 HAIRCRAFTERS  
 NINA NAILS  
 484 SILVER SCREEN VIDEO  
 490 ZIMS RESTAURANTS  
 496 TOSCALITO TIRE & BRAKE CTR  
 550 AMERICAN SAVINGS BANK  
 600 WELLS FARGO BANK  
 630 AMERICAN INVESTORS CO  
 BROWN, JUDITH A  
 GLENDALE FEDERAL BANK  
 JOHN E SHARP  
 KATHRYN, M G  
 MC DONALDS  
 MC GEE SHARP & BROWN  
 MCGEE, STEPHEN P  
 SHARP, JOHN  
 STEPHEN P MC GEE  
 662 LEW, MICHAEL W  
 MICHAEL W LEW DDS  
 664 PARK LANE MORTGAGE CO  
 666 OCCUPANT UNKNOWNN  
 668 BRAY, KAREN  
 TRAVEL ADVISORS OF MARIN  
 670 CHRIS J SPENCER DDS  
 SPENCER, C J  
 672 BEST OF BELIZE  
 744 L & B PLUMBING & HEATING INC  
 750 ALBERT C GOLDBERG MD  
 ALICIA YBALLA DDS  
 ARTHUR M LANE DDS  
 BONNIE NICKEL MD  
 CALVIN L JANZEN MD  
 CATHERINE J COX DDS  
 CHARLES B PEEK MD  
 COX, C J  
 DANIEL S CHAFFIN MD  
 DAVID A GREKIN MD  
 DEZSO D HANDRA MD  
 E ROBERT STULTZ DDS  
 EZRA H KANTOR DDS  
 FILMORE S RODICH MD  
 FREDERICK HASS MD  
 GERALD HILL MD  
 HINES, SUE  
 JANICE K JOSEPH MD  
 JANZEN, CALVIN L  
 JOAN CAMPAGNA MD  
 JOSEPH A GRYSON DDS  
 JOSEPH H GREENBERG MD

## LAS GALLINAS AVE

1995

(Cont'd)

750	KILLION, DAWN LANE, ARTHUR M MAGGIE MC DOWELL MARIN MEDICAL PHARMACY MARJORIE G WALTERS PHD MARK DRUCKER DPM MERIS MEDICAL LABORATORIES MICHAEL G DAB DDS NORCAL HEARING INSTRUMENTS NORTHGATE MEDICAL DENTAL CTR RALPH D BIEN MD RICHARD S KATZOFF DDS SUE A HINES TERRY L HAND MD WALTERS, MARJORI G YBALLA, ALICIA
825	A DIFFERENT VIEW ALBACHTEN, K C CHASANOFF, M V CHASE, ENID CHECCHI, S CRAYTON, SEAN DAVIS, MARILYN E DEMANN, FELICIA HART, L KERN, R W KLEINLEIN, MARY H POWELL, RONEIL PROFESSIONAL INVESTORS MGMT RIFKIND, SYDNEY E SAGER, PETER SCOFIELD, ALAN STEINBERG, ORI VETRIOLO, A A VIGDORCHIK, LEON VITENBERG, EDUARD WALLACE, JOHN
845	BABAI, REZA BRUNO, JORGE DUNN, P EASTLAND, EDWARD M GIUSTI, MARIO JACOBSON, DEBORAH D KAUSER, K KEATING, E S KREUZER, M S MOYER, SHERMAN NEWTON, JAMES NORWOOD, GERTRUD SHULMAN, RICHARD

## LAS GALLINAS AVE

1995

(Cont'd)

845	VANAK, ABBAS
865	LEE, PATRICK
	LORING, M V
	NIRENSTEIN, RUSS
	QUINTERO, UMBERTO
	RATHNER, ERWIN
880	ALLSTATE INSURANCE
	ALLSTATE INSURANCE CO
	ANTHOHY D COLLARD DDS
	ANTHONY, D C
	BROWN, TIM
	BRUCE W STILSON LAW OFFICES
	COLLARD, ANTHONY D
	DAVID BRADWELL & ASSOC
	GUY W STILSON
	JAMES B MC KENNEY
	KEENAN, JIM
	KENNEDY, JAMES
	MARSHALL, ROBERT D JR
	MARTIN, TIMOTHY B
	MC GLYNN MANAGEMENT CONSLNTS
	MCGLYNN, D J
	MCKENNEY, JAMES B
	PHILLIPS, SCOTT
	ROBERT D MARSHALL JR
	SLAVID, MARVIN
	STATE FARM INSURANCE
	STILSON, GUY W
	TERRY MC GLYNN
	TIMOTHY B MARTIN DO
900	BITTELMAN, NESTOR J
	BOZICH, JOHN F
	EDWARD H MAXWELL DDS
	INSTITUTE FOR CHINESE MEDICINE
	JONES, SALLY
	MAXWELL, EDWARD H
	MCDADE, STEPHEN M
	NESTOR BITTELAMN
	SALLY JONES
	STANLEY S RUTNER DDS
	STEPHEN M MC DADE MD
	TERRA LINDA DENTAL GROUP
	TERRA LINDA MEDICAL GROUP
901	SOLMONSON, GALILEE H
950	CHINA EXPRESS
	SAFEWAY STORES INC
1004	CAMILLERI, ANTHONY J
1008	LAW, LUKE L
1012	HORIHATA, KEIYA
1016	OCCUPANT UNKNOWNN

## LAS GALLINAS AVE

1995

(Cont'd)

1019	COPELAND, KAREN
1020	IRISH, KENNETH J
1023	WHITE, WESLEY G
1024	OCCUPANT UNKNOWNN
1028	SONKIN, DANIEL
1029	CASTELLANI, LOUIS
1035	MACKEY, KIP
1045	AULD, CHARLES G
1046	TALIAFERRO, ANTHONY W
1049	STAEWEN, WILLIAM S
1050	OCCUPANT UNKNOWNN
1053	RICHARDSON, JOHN T
1054	OCCUPANT UNKNOWNN
1057	LITTTRELL, WALTER B
	LONGO, N
	WISE, CAROL
1058	BACKMAN, C W
1061	SCHULTE, CARL O
1062	RICHARDS, K D
1066	STITES, GARY S
1070	SMITH, K R
1075	WARE, BARBARA J JR
1081	OCCUPANT UNKNOWNN
1100	JAGOW, F
	LUTHERAN CHURCH RESURRECTION
1111	JUVENILE HALL COMMUNITY SCHOOL
	MARIN COUNTY OCCUPATIONAL PROG
	MARIN OFFICE OF EDUCATION
	SPECIAL EDUCATION SCHOOL
1130	ARDAGH, NICK
1234	A GOLDEN HOME
1706	OCCUPANT UNKNOWNN
1709	HOFF, M A
1710	CROCE, MAURIZI A
1713	PRICE, BART
1716	LEROY, ROBERT A
1717	PURTLE, RICHARD D
	RDP MARKETING
1720	OCCUPANT UNKNOWNN
1721	TROYA, DONALD M
1725	FOEHR, FRANCIS O
1729	RATTO, FRANK C
1732	OCCUPANT UNKNOWNN
1733	PURCELL, JOHN L
1736	HERRELL, LARRY
1737	AMIRPOUR, PARVIZ
1740	ERLENBACH, KRISTIN
1741	LUCAS, RONALD L
1744	WALKER, RICHARD A
1745	PEDRIN, SUSAN



## LAS GALLINAS AVE

1995

(Cont'd)

1748	OCCUPANT UNKNOWNN
1749	MARTINO, JOSEPH
1752	ZAMBELLI, NICOLE A
1753	MALTER, HANK
1759	CARRASCO, ROBERT A
1763	COOK, PETER S
1766	EDWARD, CHARLES V
1767	PINILLA, N
1775	OCCUPANT UNKNOWNN
1778	BUTLER, MICHAEL
1779	TOWSLEE, GARY L
1782	EARLE, RICHARD T JR
1786	JUE, RICHARD K
1787	WALSH, THOMAS J
1853	FOGEL, HENRY
1856	TAORMINA, SAM
1860	OCCUPANT UNKNOWNN
1864	OCCUPANT UNKNOWNN
1865	FINK, PAUL A
1868	OCCUPANT UNKNOWNN
1869	BRANDT, ROBERT S
1873	OCCUPANT UNKNOWNN
1876	VOLLER, GAYLE R
1877	BERGERON, ANDREW L
1880	LEGGETT, DE A
1881	BAMMER, JUDITH
	FEATHERSTONE, GARNET
1884	RICH, LARRY M
1888	STROWGER, JAMES E
1889	WHISENHUNT, GERALD H
1902	YAMAMOTO, JAMES K
1903	LEE, EUGENE
1906	BELL, MARIE M
1907	FARBER, DONALD J
1911	LEES, M
1915	OCCUPANT UNKNOWNN
1918	OCCUPANT UNKNOWNN
1923	SHAHABI, SAEED
1926	OCCUPANT UNKNOWNN
1927	OROLOGAS, ULYSSES
1930	ABRAHAM, ION
1932	MORELLI, BRIAN R
1934	OCCUPANT UNKNOWNN
1935	FALASCO, JOSEPH W
1939	PASSANISI, FRANK D
1940	BOSCO, EDWARD
1943	OCCUPANT UNKNOWNN
1946	COX, FRANK J
1947	RICHELIEU, FRED A
1950	GUTHRIE, NORMAN I

## LAS GALLINAS AVE

1995

(Cont'd)

1951	ILYIN, BORIS
1954	MORDUS, MARY A
1956	WESTERLUND, LELAND V
1958	OSULLIVAN, MARIE P
1959	DEKELAITA, SAM
1962	HANCOCK, JAMES
1963	PITTSEY, DONNA J
1966	AGREN, HANS
1967	PENLAND, HARVEY
1971	HERTOGS, JOSEPH C
	INTER TEL WIRING CO
1974	TORRANO, JOSEPN M
1978	OCCUPANT UNKNOWNN
1987	ROBINSON, RICHARD C
1990	TSAN, SAM A
1991	MOGHADAM, JOAN L
1994	GRUENBERG, MARIE
1995	MEILACH, WILLIAM
2000	LUCAS VALLEY COMMUNITY CHURCH
	MARIN FORMATIVE NURSERY SCHOOL
2015	HOLMES, KEN
2045	CORNETT, NORA L
2075	ABRAMS, PHILLIP
	SHINDELL, BARBARA
2101	ANG, MELVIN
2107	MINGST, ARTHUR A
2113	ENGELBART, ARTHUR J
2119	SCHILLING, TINA M
2120	CARRADE, REBECCA
2125	BATTILANA, MARTINE
2130	OCCUPANT UNKNOWNN
2135	OCCUPANT UNKNOWNN
2140	ONIZUKA, FRANK S
2145	LOPES, MICHAEL F
2150	PADDEN, THOMAS J
2155	CARLE, ELAINE P
2165	OCCUPANT UNKNOWNN
2170	HANNA, IVAN
2175	THOMPSON, ALICE H
2180	ADAMSON, TAKAKO
2185	DUDA, CARL J
2195	FRANJIEH, MAURICE J
2200	LOVATO, LOUIS L
2210	CASTLE, L
2220	BOYD, THOMAS D
2230	HAM, MICHAEL
2240	KUPELIAN, MAGGIE
2250	OCCUPANT UNKNOWNN
2255	DIXIE SCHOOLHOUSE FOUNDATION
	MILLER CREEK MIDDLE SCHOOL

## LAS GALLINAS AVE

1995

(Cont'd)

2260	OCCUPANT UNKNOWNN
2300	OCCUPANT UNKNOWNN
2305	OCCUPANT UNKNOWNN
2314	CARLOMAGNO, PAMELA L CASCADE ROOFING CO
2315	PLUM, ALAN
2325	OCCUPANT UNKNOWNN
2342	OCCUPANT UNKNOWNN
2356	BRUDERER, BROCK C
2370	MEEKER, STEPHEN S
2375	OCCUPANT UNKNOWNN
2384	CAPRICORN CONSTRUCTION CO HILL, ROBIN
2385	ELSBREE, THOMAS A
2396	TORRES, MICHAEL D
2400	BAY AREA INSTITUTE FOR FAMILY BOB HOFFMAN DDS DERRYCK J DIAS & ASSOC DIAS, DERRYCK J EYEFRAMERS FASANO, SUSAN HARRITT, SCOTT HARRY STUNZ DDS HEARING SERVICES OF MARIN HOFFMAN, ROBERT W HOWIES HAIRCUTTING INSEARCH MANAGEMENT CONSULTANT LAWRENCE PELTZ PHD LONG, TIMOTHY PEARSON, C F PROCTOR, RICHARD PROCTORS FITNESS & WEIGHT CTR RICHARD PROCTOR DC RITA GROSZMANN PHD SCOTT HARRITT STATE FARM INSURANCE STUNZ, HARRY SUSAN FASANO
2405	REYNOLDS, ARLEIGH
2411	OCCUPANT UNKNOWNN
2502	OCCUPANT UNKNOWNN
2503	KAUFMAN, GENE B
2510	OCCUPANT UNKNOWNN
2511	CARLISLE, JAMES G
2518	FICKEN, EVELYN M
2519	CHIU, MYUNG S
2523	OCCUPANT UNKNOWNN
2526	SYMKOWICK, MIKE R
2534	KAMAGES, PETER
2535	PERNICONE, TONY R

## LAS GALLINAS AVE

1995

(Cont'd)

2541 SASSANI, JOAN  
 2542 TRACY, NORBERT A  
 2550 OCCUPANT UNKNOWNN  
 2558 GINGRAS, RICHARD J  
 2562 FRANKONI, RICHARD J  
 2563 SMITH, ROBERT V  
 2569 OCCUPANT UNKNOWNN  
 2570 LAUBACH, RONALD L  
 2577 OCCUPANT UNKNOWNN  
 2578 BREHM, CHESTER C  
 2586 BUCK, DONALD H  
 2591 BRUNINI, LOUIE  
 GALETTI, L  
 2594 GRIFFIN, PAUL J  
 2602 OCONNOR, RICK K  
 2605 EMERT, R  
 2610 ZAPPETINI, RUSSELL S  
 2613 BECK, THOSS B  
 NORMAN, JANE D  
 2618 TEIXEIRA, BARBARA J  
 2625 RONER, LARS  
 2626 OCCUPANT UNKNOWNN  
 2634 PROFFITT, J H  
 2642 OCCUPANT UNKNOWNN  
 2650 ELLIOTT, JOHN H  
 2651 WILSON, HENRY  
 2655 CHEN, YONG M  
 2658 NISHINAGA, GLENN T  
 2661 FARAC, SUSAN L  
 2666 BREGANTE, JOSEPH  
 2667 OCCUPANT UNKNOWNN  
 2674 DOUGHERTY, RUTH M  
 2702 LAHART, MARCIA  
 2710 THAANUM, ROGER  
 2717 STAFF, STEPHEN C  
 2718 OCCUPANT UNKNOWNN  
 2725 HELBIG, CHARLES D  
 2726 GREEN, DALE  
 2734 JONES, BYRON W  
 2737 SMITH, JUSTIN  
 2742 OCCUPANT UNKNOWNN  
 2750 SILVIS, HUGH  
 2763 GAMPER, HOWARD B  
 2785 SCAHILL, THOMAS D  
 2797 TRINDADE, HUBER  
 2802 DUBA, ROGER L  
 2807 OCCUPANT UNKNOWNN  
 2810 REEVES, JOHN J  
 2815 JENKINS, KATHY I  
 2818 SCHINSKI, WILLIAM L

**LAS GALLINAS AVE**

**1995**

**(Cont'd)**

2823	SPARKS, ALFRED E
2826	REINER, DITKA M
2900	OCCUPANT UNKNOWNN
2904	INGEBRETSEN, WILLIAM
2905	OCCUPANT UNKNOWNN
2908	OCCUPANT UNKNOWNN
2909	OCCUPANT UNKNOWNN
2913	LANDON, JOHN
2916	OCCUPANT UNKNOWNN
2917	COLLINS, GILBERT

## NORTHGATE DR 1995

515 EXCEPTIONAL HEARING SVC  
 OCCUPANT UNKNOWNN  
 TERRA LINDA TRAVEL

555 SUPERCUTS

899 BUCHANAN CHIAO & SMITH  
 BUCHANAN, CHIAO  
 COLE, RALPH N  
 GRUBB & ELLIS COMMERCIAL CO  
 GRUBB & ELLIS COMMERCIAL SVC  
 HALF, ROBERT  
 HOCHMAN, WILLIAM  
 HOME SAVINGS OF AMERICA  
 JUDY CHIAO SMITH  
 M GREGORY SMITH  
 PRUDENTIAL INSURANCE CO  
 ROBERT HALF ACCOUNTTEMPS  
 ROBERT, HALF  
 SILVESTRI, J  
 SMITH, M G  
 W MICHAEL BUCHANAN

920 C & G DENTAL X RAY  
 DAVES PORCELAIN STUDIO  
 DOUGLAS, RONI  
 JERRY R BINNINGS DDS  
 JULIAN M LIFSCHIZ DDS  
 LAWRENCE M LE VINE DDS  
 PETER C VERIS DDS  
 RONI DAWN DOUGLAS DDS  
 TAMRA M ADAMS DDS  
 THOMAS S JARVIS DDS  
 WILLIAM R CANIHAN INC

950 AARON M KAMINS  
 ANTHONY C DE LUCA  
 BANDALIN DENTAL LAB INC  
 BANDALIN QUALITATIVE RESEARCH  
 BRIAN F KRAM  
 CELLULAR BUSINESS MAGAZINE  
 CIMA, K  
 COMPLETAX PLANNING INC  
 DAUPHIN, ROBERT J  
 DAVID KENYON  
 DELUCA, ANTHONY C  
 DESTEL BERGEN CORP  
 EUGENE P SHATKIN MD  
 FERN INSURANCE  
 JOHN E LAHART  
 JOYCE SHATKIN  
 KAMINS, AARON M  
 KELLY TEMPORARY SVC  
 KENYON, DAVID

## NORTHGATE DR 1995 (Cont'd)

950	KRAM, BRIAN F LINDAUER, MARILYN LYNCH, WILLIAM P JR MARIN CONSERVATORY THEATRE MERVYN R STEIN MD MICHAEL B SAMUELS NORTHGATE CHIROPRACTIC REISINGER, JOSEPH C REVIS, JOHAN ROBERT J DAUPHIN LAW OFFICES RUSSELL RESOURCES SAMUELS, MICHAEL B SATTLER, STEVEN E SCHAEFER, CHRIS SHATKIN, EUGENE P SHATKIN, JOYCE SOLUTIONS UNLIMITED SOUTHWORTH, JAN STEVEN E SATTLER TRANSAMERICA FINANCIAL SVC WESTERN FINANCIAL SAVINGS BANK WILLIAM P LYNCH JR
1005	TERRA LINDA AUTOMOTIVE U HAUL CO
1010	HOLIDAY INN OCCUPANT UNKNOWNN SPECIAL EFFECTS HAIR SALON
1050	ADVANCED APPRAISAL SVC ADZ AMERICAN SAVINGS BANK BAGSHAW MARTINELLI & CORRIGAN BRUCE BRYSON BRYSON, BRUCE CARTER, RICHARD H CMC PERSONNEL SVC DONALD R DAVIDSON OD DOVETAIL COMMUNICATIONS TECHS DOWNS & GLASCOCK INC FONAROW MORTGAGE GROUP FUDDY, OSCAR W GARRISON PACIFIC PROPERTIES GARRISON, R L GEORGE C ZUBE LAW OFFICES GEORGIA PACIFIC CORP GLASCOCK, WILLIAM GOLDEN GATE VIDEO GRIFFIN, JOHN M HADDEN W ROTH INTER VIDEO LELAND JORDAN

**NORTHGATE DR 1995 (Cont'd)**

1050 LEMMON, DONNA  
LINDA M THORN  
MARIN COUNCIL  
MARTINELLI, G C  
MICHAEL COOKE ADVERTISING  
PARTNERS IN REHABILITATION  
PASCOE & RAFTON  
PASCOE, WILLIAM R  
PEAR TREE CTR LEASING & MGMT  
RICHARD E SMITH & CO  
RODERICK P MARTINELLI  
ROGERS, HARRY C  
ROTH CURTIN & DECUIR  
ROTH, HADDEN  
RUSSELL PERSONNEL SVC  
SCHOONOVER, STEVEN  
STEVEN SCHOONOVER  
TENNANT, CATHY  
THORNER, TOM  
VHS ASSOC INC  
WALDRON & CO  
WETTSTEIN NOWELL & JOHNSON INC  
WILLIAM V GLASCOCK  
WOLLBORG MICHELSON PERSONNEL  
WOOLSEY, LYNN  
WORLD SAVINGS & LOAN ASSN  
ZUBE, GEORGE C



**NORTHGATE MALL 1995**

1000	EMPORIUM
1210	ETHEL M CHOCOLATES
1220	MARIN SCOOPS
1230	CANDY WORLD
1260	PAPYRUS
1280	GLORIA JEANS COFFEE BEAN
1290	TOPKAPI
1295	MONA MIAS GIFTS
1500	PAYLESS DRUG STORE
2000	F W WOOLWORTH CO
2100	LECHTERS INC
	MODERN EVE
2150	HOUSEHOLD FINANCE CO
2180	CASUAL CORNER
2450	RAVE
	WET SEAL INC
2620	LIEBMAN, WILLIAM M
	WILLIAM M LIEBMAN MD
2630	CRUISE & LEISURE TRAVEL
2640	GAP STORE INC
	LIMITED
2655	CHAMPS SPORTS
2690	SUNCOAST MOTION PICTURE CO
2700	EVERYTHINGS A DOLLAR
2750	DESIGNS FOR LIVING
3000	OCCUPANT UNKNOWNN
3020	STRING THE PASTA PLACE
3030	GREGORY ALLEN HAIR DESIGN
3040	SHOLEHS
3060	GINGISS FORMALWEAR
3070	OCCUPANT UNKNOWNN
	PEARLE VISION CTR
3080	VOGUE ALLEY
3330	COFFEE ETC
3400	FREDERICKS OF HOLLYWOOD
3450	PETITE SOPHISTICATE
3500	ALL AMERICAN PRINTING SVC
3600	CRIMPERS THE SALON
3670	RED BOY PIZZA
3680	BALLERINI ITALIAN CLOTHING
3840	COUNTY SEAT
3880	JAY JACOBS
3900	MILLERS OUTPOST
3950	GARAGE
4050	WILSONS THE LEATHER EXPERTS
4100	PACIFIC SUNWEAR OF CALIFORNIA
4150	THIS END UP FURNITURE CO
4200	HUDSON GOODMAN JEWELER
4400	ELECTRONICS BOUTIQUE
4450	THINGS REMEMBERED

## NORTHGATE MALL 1995 (Cont'd)

4500	KAY JEWELERS
4650	SHOE STOP INSTANT SHOE REPAIR
4700	LAS MANOS
4890	ALADDINS CASTLE
4980	YOGURT WORLD USA
5010	MERVYNS DEPARTMENT STORE
5015	PAYLESS SHOE SOURCE
5020	MUSICLAND
5025	KAY BEE TOY & HOBBY SHOP
5030	SBARROS
5035	YES BURGERS & MALTS
5040	CLAIRES BOUTIQUE
5050	WALDENBOOKS
5060	SEES CANDIES
5100	MILL VALLEY SHEEPSKIN
5151	COBBIE SHOES
5200	MRS FIELDS COOKIES
5250	NATURALIZER SHOES
5300	PATRICIA T BATH INTERIORS
5318	PIERCING PAGODA
5320	INTRIGUE JEWELRY
5322	DE LA PENNA STERLING SILVER
5326	SUNGLASS HUT
5330	NINTENDO ENTERTAINMENT CTR
5332	ORANGE JULIUS
5336	NOVELTIES PLUS
5350	NORTHGATE FLOWER SHOP
5400	PRINTS PLUS
5500	PATTY ANNS HALLMARK
5600	EXPRESSLY PORTRAITS
5650	SOFTWARE ETC
5800	ATHLETES FOOT
	BLOCKBUSTER VIDEO
	CARDS N SUCH
	LANE BRYANT
	NORTHGATE MALL MANAGEMENT
	PARADISE BAKERY
	PAYLESS SHOE SOURCE
	SEARS HEARING AID CTR
	STEVE ZIMMERMAN
	VIDEOCONCEPTS
	WALDENBOOKS
	WHEREHOUSE RECORDS
5820	FRIEDMAN MARKETING CALIFORNIA
5830	MC DONALDS
5835	JHAN, THONG
5850	SKEWERS
5860	1 POTATO 2
5870	CHINESE COMBO KING
6000	B DALTON BOOKSELLER

**NORTHGATE MALL 1995 (Cont'd)**

6080 CLOTHES TIME INC  
6100 RADIO SHACK  
6140 KINNEY SHOES  
6170 DOUBLEDAY BOOK SHOP  
7020 DECK THE WALLS  
7090 GENERAL NUTRITION CTR  
7114 GRILL AT NORTHGATE  
7120 RITZ CAMERA ONE HOUR PHOTO  
7500 EUREKA BANK  
8930 REGIS HAIRSTYLISTS  
8940 STRIDE RITE BOOTERY  
8960 TOTALLY TROLLS  
8970 COTTON KIDS  
8985 FAIRFAX FRENCH LAUNDRY & CLNRS  
8990 LA COQUETTE NAIL CARE  
9000 H & R BLOCK INC  
JAMES T LENTZ OD  
LENTZ, JAMES T  
SEARS ROEBUCK & CO  
SEARS TIRE & AUTO CTR  
TIMS CAR RADIO

Target Street

Cross Street

Source

-

✓

Cole Information Services

**DEL PRESIDIO BLVD**

**1992**

930 BRENDELS EXXON SERV  
949 RON SABACA CHEVRON

## LAS GALLINAS AVE 1992

101	MAY, WILLIAM
200	JONES, ALLAN D
201	FAUSTINE, JOSEPH
211	SMITH, ALISON
	VOSS, RICHARD
213	ODISIO, ANDY
216	BURTONSMITH, B
217	JUKOV, BORIS
219	SIDERIS, PUTARCH M
300	GREAT WSTRN BK LOAN
400	LUCKY FOOD CENTERS
406	BEAUTY STORE&MORE
418	LA PETITE BOULANGRE
424	BIG CHILL YOGURT
430	INTL GOURMET DELI
442	LONGS DRUG MAIN TL
448	DELUXE ONE HR PHOTO
454	BAY CMPTRZD RSRCH
	KING WILLIAM GG ASA
	KOSHEL ROBERTA DR
	PAK MAIL CTRS OF AM
470	HAIRCRAFTERS
	NINA NAILS
484	SILVER SCREEN VIDEO
496	MICHELIN DEALERS
550	AMER SAVINGS BANK
600	WELLS FRGO LOANS
630	AMER INVESTORS CO
	BLAIR MADISON ASCTS
	GLENDALE FED BANK
	KENNEDY JAS M ATTY
	MANN JEANNE C ATTY
	SCHAAL THOS E ATTY
	SHARP JOHN E ATTYS
662	LEW MICHAEL W DMD
	LEW, MICHAEL W
	STROM NITA
	STROM, NITA
664	PARK LANE MORTGAGE
670	SPENCER C J DDS
	SPENCER, C J
750	BIEN RALPH MD
	BLOOM DAVID S MD
	CAMPAGNA JOAN MD
	CHAFFIN DANL S MD
	COX CATHERINE J DDS
	CUNNINGHAM CNSLTS
	DAB MICHAEL DDS
	DRUCKER MARK DPM
	GOLDBERG ALBERT MD

## LAS GALLINAS AVE

1992

(Cont'd)

750	GREENBERG JOSEPH MD GRYSON JOSEPH A DDS GRYSON, JOSEPH A HAND TERRY MD HASS FREDERICK J MD HILL GERALD MD HINES SUE A ICSW JANZEN CALVIN L MD JOHNSON JOHN E DDS JOSEPH JANICE K MD KANTOR EZRA H DDS KATZOFF RICHD S DDS LANE ARTHUR M DMD MARIN MDCL PHARMACY MCDOWELL MAGGIE MCDOWELL, MAGGIE NICKEL BONNIE MD NORCAL HEARING PEEK CHARLES B MD RODICH FILMORE S MD RUNES GARY W DDS SATHER PAUL O MD STEIN MERVYN R MD STULTZ E ROBERT DMD WALTERS M G PHD YBALLA ALICIA DDS
825	A DIFFERENT VIEW ALBACHTEN, K C CHASANOFF, M V CHASE, ENID CHECCHI, S FERRARI, LINO G KENNER, B KERN, R W KLEINLEIN, M H MILLESON, DOROTHY PROFSNL INVSTRS MNG SHETTY, ASHOK STEINBERG, ORI VIGDORCHIK, LEON
845	AYALA, MARIA L DICKENS, BETHANI DUNN, P GIUSTI, MARIO JAIKISHEN, V KEATING, E S NORWOOD, G SANBORN, D C
865	RAJA, GOPAL ROJAS, A

## LAS GALLINAS AVE

1992

(Cont'd)

880 ALLSTATE INS AGENT  
 BRADWELL DAVID&ASC  
 COLLARD A D DDS  
 KEENAN JIM  
 KEENAN, JIM  
 MARSHALL ROBT D JR  
 MARTIN TIMOTHY B DO  
 MARTIN, TIMOTHY B  
 MCGLYNN D J ATTY  
 MCKENNEY JAS B ATTY  
 STILSON BRUCE ATTY  
 STILSON, GUY W  
 900 BITTELMAN NESTOR  
 JONES SALLY MFCC  
 JONES, SALLY  
 PALMIGIANO CHAS MD  
 PALMIGIANO, CHARLES  
 RUTNER STANLEY DDS  
 STRANGER K MS MFCC  
 950 SAFEWAY STORES  
 1004 CAMILLERI, ANTHONY J  
 1008 ROSS, NEIL D  
 1012 HORIHATA, KEIYA  
 1028 MOOREHOUSE, MARK  
 1029 CASTELLANI, LOUIS R  
 1035 MACKEY, KIP  
 1045 AULD, CHARLES G  
 1049 BROWN, GEORGE  
 DICKSON, JUDY  
 1053 RICHARDSON, JOHN T  
 1054 DESALERNOS, CAROLE  
 1057 LITRELL, WALTER B  
 WISE, CAROL  
 1058 HASSELOT, MARCEL L  
 1075 WARE, PAUL B JR  
 1100 LUTHRN CH RESURRCTN  
 1111 MARIN CO ED  
 TEACHER ED CMPTR CT  
 1130 JAGOW, FRED W  
 1234 A GOLDEN HOME  
 LENNON, ROBERT C  
 THOMAS, OENONE  
 1706 LOVE, PAUL  
 1710 CROCE MAURIZIO CAPT  
 CROCE, MORRIS A  
 1713 DAVIS, LINTON  
 1717 PURTLE, RICHARD D  
 R D P MARKETING  
 1725 FOEHR, FRANCIS O  
 1733 PURCELL, JOHN L

## LAS GALLINAS AVE

1992

(Cont'd)

1736	HERRELL, LARRY
1737	AMIRPOUR, PARVIZ
1740	ERLENBACH, KRISTIN
1741	LUCAS, RONALD L
1744	WALKER, RICHARD A
1748	MADDEN, PAUL J
1749	MARTINO, JOSEPH
1753	JUST IN CASE
	MALTER, HANK
1766	EDWARD, CHARLES V
1771	HART, HERBERT E
	WRIGHT, DOUGLAS
1775	BUSSE, GERHARD F
1778	BUTLER, MICHAEL
1779	TOWSLEE, GARY L
1782	EARLE, RICHARD T JR
1786	JUE, RICHARD K
1853	FOGEL, HENRY
1864	GREENBUSH, WILLIAM E
1868	MAITA, VINCENT
1869	BRANDT, ROBERT S
1877	BERGERON, ANDREW L
1881	BAMMER, JUDITH
	FEATHERSTONE, GARNET
1884	RICH, LARRY M
1888	STROWGER, JAMES E
1889	WHISENHUNT, GERALD H
1903	LEE, EUGENE
1907	FARBER, DONALD J
1911	LEES, M
1923	SHAHABI, SAEED
	VESTAR CONSTR CO
1927	OROLOGAS, ULYSSES
1932	KESLER, JOSEPH D
1934	CHEW, GEORGE G
1935	FALASCO, JOSEPH W
1940	BOSCO, EDWARD
1943	ROBERTS, CHARLES A
1947	RICHELIEU, FRED A
1950	GUTHRIE, NORMAN I
1951	ILYIN, BORIS
1954	MORDUS, STEPHEN F
1956	WESTERLUND, LELAND V
1958	OSULLIVAN, MARIE P
1959	DEKELAITA, SAM
1962	HANCOCK, JAMES
1967	PENLAND, HARVEY
1971	HERTOGS, JOSEPH C
1987	ROBINSON, RICHARD C
1991	MOGHADAM, JOAN L



## LAS GALLINAS AVE

1992

(Cont'd)

1995	MEILACH, WILLIAM
2000	LUCAS VLY CMNTY CH MARIN FORMTV NURSTRY SONOMA ST UNIV NRSG
2015	HOLMES, KEN
2101	ANG, MELVIN KHAVKINE, C G
2107	CARLIN, WILLIAM E
2120	CARRADE, RICHARD M
2140	ONIZUKA, FRANK S
2155	CARLE, E P
2170	HANNA, IVAN
2175	THOMPSON, ALICE H
2185	DUDA, CARL J
2195	FRANJIEH, MAURICE J
2210	BISCHOFBERGER, HENRY K
2240	KUPELIAN, HRAIR
2255	DIXIE SCHLHSE FNDRN MILLER CREEK SCH
2315	PLUM, ALAN
2328	BARTEL, ERNEST R
2356	BRUDERER, BROCK C
2370	MEEKER, STEPHEN S
2375	GRANADOS, RITA
2384	HILL ROBIN HILL, ROBIN
2385	ELSBREE, THOMAS A
2400	AUCOIN CONSTR DIAS DERRYCK J CPA FASANO SUSAN MFCC FASANO, SUSAN HOFFMAN ROBERT DDS HOWIES HAIRCUTTING INSEARCH MNG CNSLT LONG TIMOTHY LONG, TIMOTHY NORTHBAY HEARNG AID PERRY, GLENN PROCTOR RICHARD DC STUNZ HARRY DDS
2405	REYNOLDS, TONY
2411	DARAMY, JEAN B
2511	CARLISLE, JAMES G
2523	NEYLAND, RALPH
2526	SYMKOWICK, MIKE R
2542	TRACY, NORBERT A
2550	CIOLINO, LEO
2563	SMITH, ROBERT V
2569	STINES, BUCK
2578	BREHM, CHESTER C

**LAS GALLINAS AVE****1992****(Cont'd)**

2586	BUCK, DONALD H
	CAIN, CHARLES M
2591	BRUNINI, LOUIE
	GALETTI, L
2602	OCONNOR, RICK K
2605	ZIEGLAR, DONALD L
2613	BECK, THOSS B
	NORMAN, JANE D
2625	RONER, LARS
2626	ROTHKOP, JULIUS
2634	PROFFITT, J H
2642	L&B PLMBG&HTNG INC
2650	ELLIOTT, JOHN H
2651	WILSON, HENRY
2655	CHEN, YONG M
2666	BREGANTE, JOSEPH
	WESSELL, EDNA
2674	DOUGHERTYS
2702	LAHART, MARCIA
2710	THAANUM, ROGER
2718	TSENIN, K
2726	GREEN, DALE
2737	SMITH, JUSTIN
2742	BUCKELEW, ALVIN H
2750	SILVIS, HUGH
2763	GAMPER, HOWARD B
2785	SCAHILL, THOMAS D
2797	TRINDADE, HUBER
2802	DUBA, ROGER L
2807	CONWAY, PATRICK
2810	REEVES, JOHN J
2818	SCHINSKI, WILLIAM L
2823	SPARKS, ALFRED E
2909	RUPPANNER, TOM

## NORTHGATE DR 1992

290	TOUCH OF ELEGANCE
515	HEARING CARE PROD
	HELMUTH KELD T
	KAISER MED CT THRPY
	TERRA LINDA TRAVEL
555	KNIGHTSBBRIDGE INC
	SUPERCUTS
899	BUCHANAN, CHIAO
	BUCHANAN, W M
	CHALLBERG EDW C CPA
	FACILITIES&SERVICES
	GRUBB&ELLIS CO
	HALF ROBERT
	HALF, ROBERT
	HOME SVNGS AM RE LN
	MAHONEY CONTRACTING
	PRUDENTIAL INS
	ROBERT HALF
	ROBERT, HALF
	SMITH JUDY C CPA
	SMITH, M G
920	ADAMS TAMRA DDS
	BINNINGS JERRY DDS
	CANIHAN WM R DDS
	DAVES PORCELAIN
	DENTAL X RAY
	DOUGLAS RONI D DDS
	JARVIS THOMAS S DDS
	LEVINE LAWRENCE DDS
	LIFSCHIZ J M DDS IN
	VERIS PETER C DDS
950	AKAY DOUGLAS N LAW
	BANDALIN DENTAL LAB
	CELLULAR BUS MGZN
	COMCO MANGMNT INC
	COMPLETAX PLANNING
	DAUPHIN ROBERT J
	DAUPHIN, ROBERT J
	FERN INSURANCE AG
	GLAZE D L CO
	KAMINS AARON M ATTY
	KELLY TEMP SERVICES
	KENYON DAVID ATTY
	KRAM BRIAN F ATTY
	LINDAUER M DC
	LYNCH, WILLIAM P JR
	MCCORMICK A L
	REISINGER JOS ATTY
	REVIS J ASA MAAA
	RUSSELL RESOURCES

**NORTHGATE DR 1992 (Cont'd)**

950 SAMUELS MICHL ATTY  
 SATTLER STEVEN ATTY  
 SHATKIN EUGENE P MD  
 SHATKIN, EUGENE P  
 SHATKIN, JOYCE  
 TRANSAM FNCL SERV  
 WELLS FRGO RE AGENT  
 WESTRN FNCL SVGS BK

1004 FIRST NTNWD SVNGS

1005 ARTS AUTO CARE  
 U HAUL CO NBRHD DLR

1010 HERTZ RENT A CAR  
 SPECIAL EFFECTS

1050 AMER SAVINGS BANK  
 BILLINGS DENISE  
 BRYSON BRUCE ATTY  
 C M C PRSNL SVS INC  
 CARROW ROBT D ATTY  
 DAVIDSON DONALD R  
 DEAN MARGARET C  
 DOVETAIL COMMNCTNS  
 GA PACIFIC CORP  
 GARRISON PAC PRPRTY  
 GLASCOCK WILLIAM  
 GRIFFIN JOHN M  
 HALL EARL B INC  
 ISOTEK  
 MARIN COUNCIL  
 MARTINELLI R P ATTY  
 MCENTYRE B R ATTY  
 OSCAR WINNIPEG F  
 OSCAR, W F  
 PARTNERS IN REHBLTN  
 PROJECT DATA SYSTMS  
 RATIONAL DATA SYSTM  
 RUSSELL PRSNL SRVS  
 SMITH RICHD&CO CPA  
 SORENSON RANDY  
 TENNANT CATHY MD  
 TENNANT, CATHY  
 THORNER, TOM  
 V H S ASSOCIATES  
 WETTSTEIN NOWELL  
 WOLLBORG M PRSNL  
 WORLD SAVINGS RE LN  
 ZUBE GEORGE C ATTY



-

**NORTHGATE MALL 1992**

154 PHOTOS&FILMS  
 155 PIER 1 IMPORTS  
 160 BIG 5 SPORTING GDS  
 170 IDEAL OFFICE PRD CT  
 178 NORTHGATE TRAVEL CT  
 182 CROWN BOOKS  
 186 ROUND TABLE PIZZA  
 190 SALLY BEAUTY SUPPLY  
 194 FAR GO BIKE SHOP  
 196 SILBERMANNS ICE CRM  
 200 TASTE OF TYROL A  
 234 ROYAL MANDARIN  
 242 NORTHGATE ONE SHOE  
 244 SPICE PLUS  
 248 ME&YOU HAIR DESIGN  
 250 AMER GENL FNCL CT  
 260 JELLY DONUT THE  
 270 NORTHGATE CLEANERS  
 274 CONTL SAVINGS OF AM  
 276 ROAST HSE HOF BRAU  
 280 BOUQUET&BALLOONS  
 NORTHGATE WINE&SPRT  
 288 SUPERCUTS  
 412 KERNS&WALKER CLEANG  
 1000 EMPORIUM ALL DPRTMN  
 1220 MARIN SCOOPS  
 1230 CANDY WORLD  
 1260 PAPYRUS  
 1280 GLORIA JEANS COFFEE  
 1290 TOPKAPI  
 1500 PAY LESS DRUG  
 2000 WOOLWORTHS NO 2733  
 2100 LECHTERS INC  
 2180 CASUAL CORNER  
 2220 GORDONS JEWELRY  
 2255 FOOT LOCKER  
 2400 GRANAT BROS JEWELER  
 2450 WET SEAL  
 2500 NUTRI SYS WEIGHT CT  
 2630 CARLSON TRAVEL  
 2640 GAP THE  
 LIMITED THE  
 2690 SUNCOAST MOTN PCTR  
 2700 EVERYTHINGS A DOLLR  
 2750 WALL SYSTEMS  
 3020 STRINGS PSTA THE 13  
 3030 GREGORY ALLEN HAIR  
 3040 THE CORN POPPER  
 3080 VOGUE ALLEY  
 3320 WALDENKIDS

## NORTHGATE MALL 1992 (Cont'd)

3330	COFFEE ETC
3400	FREDERICKS HOLLYWD
3450	PETITE SOPHISTICATE
3600	CRIMPERS
3670	RED BOY PIZZA
3680	PAPITAL&CO OUTLET
3800	CAREN CHARLES
3840	COUNTY SEAT STORES
3950	THE GARAGE
4050	WILSONS SUEDE&LTHR
4100	PAC SUNWEAR OF CA
4150	THIS END UP FRNTR
4200	HUDSON GOODMAN
4300	SPORTS STUFF
4400	ELECTRONICS BOUTQ
4450	THINGS REMEMBERED
4500	KAY JEWELERS
4650	SHOE STOP L&L RPR
4700	LAS MANOS
4890	ALADDINS CASTLE
4980	YOGURT WORLD USA
5010	MERVYNS DEPT STORE
5015	PAYLESS SHOESOURCE
5020	MUSICLAND
5030	SBARROS ITAL EATERY
5035	YES BURGERS&MALTS
5040	CLAIRES BOUTIQUES
5060	SEES CANDIES
5151	COBBIE SHOE SHOP
5200	MRS FIELDS COOKIES
5250	NATURALIZER
5300	PATRICIA BATH INTRS
5318	PLUMB GOLD
5320	INTRIGUE
5330	G&G HOME VIDEO GMS
5332	ORANGE JULIUS
	ORANGE, JULIUS
5336	MONOGRAM EXPRESS
5350	NORTHGATE FLOWER SH
5400	PRINTS PLUS
5500	PATTI ANNS HALLMARK
5600	EXPRESSLY PORTRAITS
5800	ATHLETES FOOT THE
	BLOCKBUSTER VIDEO
	C I S I
	CARDS N SUCH
	LANE BRYANT
	NORTHGATE MALL MNG
	RAVE NO 605
	STRIDE RITE BOOTERY

**NORTHGATE MALL 1992 (Cont'd)**

5800 VIDEOCONCEPTS  
WHEREHOUSE RECORDS  
YOUNG AT HEART  
5820 FRIEDMAN MKTG OF CA  
5830 MCDONALDS RSTRNT  
5835 JHAN THONG  
JHAN, THONG  
5840 TACO BELL  
5850 SKEWERS  
5860 1 POTATO 2 INC  
5870 MOONDOGGIES  
5880 CHINESE COMBO KING  
6040 C&R CLOTHIERS  
6080 CLOTHES TIME THE  
6100 RADIO SHACK  
6140 KINNEY SHOES  
6170 DOUBLEDAY BOOKSHOP  
7020 DECK THE WALLS  
7030 XTRAS  
7070 TOUCH OF ELEGANCE  
7090 GENL NUTRITION CNTR  
7114 HUNGRY HOUSE REST  
7120 RITZ CAMERA&PHOTO  
7500 EUREKABANK  
8950 T SHIRTS PLUS  
8960 FAVORS  
8970 COTTON KIDS  
8985 FAIRFAX FRNCH LNDRY  
8990 LACOQUETTE NAIL CRE  
9000 BLOCK H&R  
SEARS ATMTV SALES

## DEL PRESIDIO BLVD 1985

# DEL PRESIDIO BLVD

## 94903 SAN RAFAEL

929	TERRA LINDA UN 76	479-0296	6
930	XXXX	00	
949	CHEVRON STA SR	499-9950	4
	RON SABACA CHEVRON	499-9950	+5
	SABACA H CHEVRON SV	499-9950	1
950	NORTHGATE SHELL	479-6222	3
	★ 5 BUS		1 RES
			1 NEW



LAS GALLINAS AVE 1985

LAS GALLINAS AV 94903  
SAN RAFAEL

TERRA LINDA AREA

100	XXXX	00
101	MAY WM	479-4015
200	JONES ALLAN D	479-9175
201	FAUSTINE J	479-9039
203	AMANS GEO	479-4058
205	BETZ RUDOLPH	479-1327

LAS GALLINAS AVE 1985

LAS GALLINAS AV

MARIN

Las Gallinas

Table listing addresses and phone numbers for LAS GALLINAS AV, including entries like DANIELS KRISTA, KEANAN JIM, MARSHALL ROBT D JR, etc.

Table listing addresses and phone numbers for LAS GALLINAS AV, including entries like COLLARD A D DDS, KANTOR EZRA H DDS, KEANAN JIM, etc.

Table listing addresses and phone numbers for LAS GALLINAS AV, including entries like MELACH MARJORIE, LUCAS VLX CMNTY CH, MARIN FORMTY NURSY, etc.

LAS HUERTAS CT 94903

SAN RAFAEL

Table listing addresses and phone numbers for LAS HUERTAS CT 94903, including entries like IROZ BERNADO, HENDERSON MIKE, etc.

**NORTHGATE DR 1985**

**NORTHGATE DR 94903  
SAN RAFAEL**

TERRA LINDA AREA

515	CALIF PCFC INS	499-0281 +5
	GISVOLD JEANINE F	472-1060 3
	SCHUCHARDT SFTWR SY	492-9330 +5
	SHAW LEONARD	472-1060
	SHAW&GISVOLD	472-1060
	SILEN HAROLD	472-1780 3
	TERRA LINDA TRAVEL	492-0333 +5
549	XXXX	00
555	CONTL ASC RSLT EMPL	499-0930 3
	EMRA ADVERTISING	472-1194 +5
	EMRA CORPORATION	472-0297 +5
920.....	BUILDING	
	A TEAM DDS	479-6560 +5
	BINNINGS JERRY DDS	479-2302
	BLENDE D M&JENSEN	472-2870 3
	BLENDE DAVID M DDS	472-2870
	C&G DENTAL X RAY	472-1323
	CANIHAN WM R DDS	479-4640
	COHEN STEPHEN DDS	479-6444
	DAVES PORCELAIN	479-8380 3
	DENTAL X RAY	472-1323
	JARVIS THOMAS S DDS	479-1840 8
	JENSEN GREGORY B	472-2870

ALL RIGHTS RESERVED. NO REPRODUCTION OR TRANSMISSION IN ANY FORM OR BY ANY MEANS, ELECTRONIC OR MECHANICAL, INCLUDING PHOTOCOPYING, RECORDING, OR BY ANY INFORMATION STORAGE AND RETRIEVAL SYSTEM, WITHOUT PERMISSION IN WRITING FROM THE PUBLISHER.

NORTHGATE DR 1985

Address	Name	Phone	Notes
NORTHGATE DR	94903 CONT		
	JENSEN GREGORY DDS	472-2870	
	KATZOFF RICHARD DDS	479-6560	
	LEVINE LAWRENCE DDS	479-6444	
	LIFSCHIZ J M DDS IN	479-4543	
	SCHMOHL L W DDS	479-4543	1
	STEPHEN COHEN DDS	479-6444	
	STULTZ E ROBERT DMD	499-9010	3
	VERIS PETER C DDS	479-9216	6
	WONG SHANNON DDS	479-6444	6
	YEE FULTON S DDS	479-6444	9
920			
950	BAGSHAW A E	472-4500	
	BAGSHAW MARTINELLI	472-4500	
	BANKERS LIFE CO	492-0500	4
	CALIF EQUITY CORP	479-7280	
	COMPUMASTER SYSTEMS	499-1880	+5
	CORRIGAN WM G	472-4500	
	HOCHMAN WM S	472-4500	
	INTL BLUE BELL INC	479-7280	6
	JORDAN LELAND H	472-4500	1
	MARTINELLI RODERICK	472-4500	
	MCCORMICK A L	479-7280	6
	MCGEE STEPHEN P	472-4500	
	MORA J O	499-9180	4
	RESIDENTIAL INSRNC	492-0900	4
	SILVER EMPIRE CORP	492-9400	4
	TRANSAMERICAN JR	472-4500	6
	US POSTAL SERVICE	492-0220	4
1004	FIRST NTNWD SVNGS	492-9000	4
1005	ARTS TEXACO	479-5040	+5
	NATIONAL CAR RENTL	472-6400	2
1010	ANDARONS HOLIDAY IN	479-8090	2
	HERTZ RENT A CAR	479-5800	0
	HOLIDAY INN	479-5587	2
	HOLIDAY INN GIFT SH	479-8800	
	HOLIDAY INN OF AMER	479-8587	2
	SPECIAL EFFECTS	499-8800	
1050	HOLIDAY PLAZA BLDG	479-8571	+5
	ALLEN F RLT RELOC	479-	
285	ALLIED CHEMICAL	472-2556	+5
500	AMICA MUTUAL INS CO	472-3933	2
	BACIGALUPI V&ASSOC	499-4740	
	BALZANS GEMOLOGICAL	472-9240	4
	BASS JEAN R ATTY	479-7230	+5
	BLECHER STUART H	472-1050	4
255	BORG WARNER ACCPTNC	472-7650	1
180	BRADLEY VERNON	472-3132	
	CALIF BUSINESS FUND	472-4441	6
358	CHANDLER SCOTT RLTR	472-0900	+5
	CHURCHILL ROBT K	472-1550	0
	COMMERCIAL RECOVERY	472-2600	0
	CONTRACTORS TESTING	472-5602	3
300	CRICHTON JAMES W	479-9900	3
	CUNNINGHAM JOHN J	472-4490	9
	CUSTOM PEARL STRING	472-1450	3
52	DAVIDSON DONALD R	479-7230	+5
562	DOVBISH ALFRED ATTY	479-2020	0
315	DOWN&GLASCOCK INC	472-1050	0
	ERNST JAMES F	472-0700	8
	FIRST SMFRNCSC LNDN	472-4490	3
48	FLAKE JOE M&CO	499-0310	+5
	FLAKE JOE M&COMPANY	479-8691	
	FOX&COMPANY	472-5630	+5
	FRANK HWRD RLCTN SR	472-4262	2
	FULLER COMPANY	479-2556	+5
570	G&W MANAGEMENT	499-0695	3
570	GARRISON PACFC PROP	472-4210	1
570	GARRISON R LEONARD	479-7300	
	GLASCOCK WILLIAM	479-7300	
475	GORDON MCFARLAN ASH	472-0700	8
475	GORDON TED H	472-7650	
358	GOHE JOHN E INC	472-7650	0
	GREENE FREDRICA	472-2600	0
	HALL EARL B INC	472-1050	1
	HOLDEN THOMAS J	479-5062	9
350	JONES RUSSELL D	472-4225	+5
582	KAMINS AARON M	479-4430	2
00	LAKRITZ HERBERT CPA	479-0455	8
	LAKRITZ HOLDN&WLTS	472-4225	
	LANCELLE CORA ATTOR	472-4225	
	LEWIS P M CO	492-1040	+5
	MCFARLAN KENNETH S	492-9620	4
	MCFARLAN INDUSTRIAL	472-7650	0
	PAC INDUSTRIAL CRBD	472-0900	+5
	PAC INDUSTRIAL CRBD	472-0920	+5
	PACE CARL	479-5800	1
200	REAL EST EQUITIES	472-1550	0
	REAL ESTATE INVSTMT	479-5800	4
	REISINGER JOSEPH C	499-1033	3
	ROTH HADDEN	479-5623	2
	ROTH THORNER	479-5623	
120	SCHULTE STEPHEN CPA	472-0484	1
	SIMPSON BLDG MAINT	472-4844	
	SIMPSON BUILDING	472-4844	4
	STEWART ROBT W	472-7650	0
	TAX ADVISOR	472-1450	4
	THORNER TOM	479-5623	3
562	UNITED MANAGEMENT	472-3077	1
	V H S ASSOCIATES	479-7731	7
	V W P MANAGEMENT	479-5800	
	VIDAR KENNETH M	479-5800	
200	VIDAR W PACE REALTO	479-5800	
	WALDRON CO	332-9181	+5
556	WOLLBORG M PRSNL SV	479-7200	0
	WORTH KAREN	472-0288	+5
	WRISLEY BRUCE M	479-5800	1
	XYZ TAXES	472-1451	4
	ZAHAROFF MARIA K	479-4430	+5
1050			
* 125 BUS 3 RES 23 NEW			

NORTHGATE MALL 1985

1000.....	BUILDING		
	EMPORIUM ADJUSTMNTS	499-5202	1
	EMPORIUM ALL DRPTMN	499-5200	
	EMPORIUM ALTERATION	499-5329	1
	EMPORIUM ART	499-5265	1
	EMPORIUM BATH SHOP	499-5250	
	EMPORIUM BEAUTY SLN	499-5370	1
	EMPORIUM BEDDING	499-5250	
	EMPORIUM BEDS	499-5219	1
	EMPORIUM BELTS SCRVS	499-5438	+5
	EMPORIUM BLOUSES	499-5326	
	EMPORIUM BOOKS	499-5237	1
	EMPORIUM BOYS WEAR	499-5321	1
	EMPORIUM BTR DRSS	499-5382	
	EMPORIUM CARPETS	499-5216	2
	EMPORIUM CHINA	499-5255	
	EMPORIUM CHLD TODDLR	499-5349	
	EMPORIUM CLCLTRS	499-5355	2
	EMPORIUM CLOSET SHP	499-5294	
	EMPORIUM COATS JNRS	499-5359	
	EMPORIUM COATS JRS	499-5359	1
	EMPORIUM COATS WMNS	499-5218	
	EMPORIUM CONSULTANT	499-5223	1
	EMPORIUM COSMETICS	499-5362	+5
	EMPORIUM CSTM DRPRS	499-5221	+5
	EMPORIUM CSTMR SRVC	499-5206	
	EMPORIUM DECRATNG	499-5203	1
	EMPORIUM DRAPERIES	499-5220	1
	EMPORIUM DRIVING SC	499-5200	
	EMPORIUM DRVR TRNG	499-5200	1
	EMPORIUM EMPLOYMENT	499-5365	1
	EMPORIUM FRNSHNGS	499-5301	
	EMPORIUM FSHN JWLR	499-5384	1
	EMPORIUM FUR SALON	499-5398	2
	EMPORIUM FURNITURE	499-5201	
	EMPORIUM GIRLS WEAR	499-5311	1
	EMPORIUM GLASSWARE	499-5259	1
	EMPORIUM HANDBAGS	499-5360	3
	EMPORIUM HOUSEWARES	499-5422	
	EMPORIUM HSRV&SLPPR	499-5268	+5
	EMPORIUM INFANTS	499-5349	1
	EMPORIUM INFNT FURN	499-5350	3
	EMPORIUM INTMT APPR	499-5335	2
	EMPORIUM JEWELRY	499-5383	
	EMPORIUM JNR CRDNTS	499-5358	+5
	EMPORIUM JUNIORS	499-5339	1
	EMPORIUM LAMPS	499-5261	1
	EMPORIUM LINGERIE	499-5396	3
	EMPORIUM LNGE WEAR	499-5298	3
	EMPORIUM LUGGAGE	499-5381	1
	EMPORIUM MENS SHOES	499-5288	
	EMPORIUM MNS ACTV	499-5207	+5
	EMPORIUM MNS ROBES	499-5306	+5
	EMPORIUM MNS SPRTSW	499-5238	+5
	EMPORIUM PETITE DR	499-5392	1
	EMPORIUM PHOTO	499-5276	1
	EMPORIUM RADIO	499-5415	1
	EMPORIUM RAFFAELOS	499-5431	1
	EMPORIUM RFRFRTRS	499-5418	
	EMPORIUM SHOES CHLD	499-5317	1
	EMPORIUM SHOES JNR	499-5313	
	EMPORIUM SHOES WMN	499-5214	1
	EMPORIUM SILVERWARE	499-5375	1
	EMPORIUM SML ELCTRC	499-5422	1
	EMPORIUM SPORTSWEAR	499-5300	1
	EMPORIUM SPRNG GDS	499-5228	2
	EMPORIUM SUITS	499-5302	1
	EMPORIUM SWIMWEAR	499-5280	+5
	EMPORIUM TABLE TOP	499-5257	1
	EMPORIUM TBL TP HSW	499-5260	3
	EMPORIUM TOYS	499-5236	1
	EMPORIUM TRAVEL CTR	499-5243	1
	EMPORIUM TRIMMERS	499-5372	1
	EMPORIUM TRVL BR	472-4385	1
	EMPORIUM UPDTE SPRT	499-5286	+5
	EMPORIUM VIP SPRTSW	499-5269	+5
	EMPORIUM WATCH REPR	499-5273	1
	EMPORIUM WATCHES	499-5383	
	EMPORIUM WLLTS MENS	499-5301	
	EMPORIUM WLLTS WMNS	499-5360	
	EMPORIUM WMN CLBHS	499-5271	+5
	EMPORIUM WMNS DRSS	499-5382	
	EMPORIUM WMNS WEAR	499-5382	
	EMPORIUM YOUNG MEN	499-5330	1
	EMPORIUM YOUNG TEEN	499-5310	1
1000.....			
2000	FLORSHEIM SHOE	499-9996	1
2001	STYLON	472-0298	1
2050	XXXX	00	
2100	MODERN EVE SHOP	479-5700	
2200	HASTINGS	472-1212	
2300	GALLENKAMP STORES	499-9985	2
2400	GRANAT BROS JEWELER	479-6600	
2440	DAVIDS	479-6102	
	DAVIDS GEM LAB	479-0760	+5
	TSAVE INTL	479-7028	4
2450	CAFE VIENNA	479-0136	1
2480	PUORRO ROBERT OD	472-7046	+5
2461	PUORRO ROBERT OD	472-3600	+5
2500	BANK AMERICA	499-3140	
	BANK AMERICA	499-3151	2
	BANK NT&SA TRA LNDA	499-3140	
	BANK OF AMER NT&SA	499-3153	1
	BANK OF AMER NT&SA	499-3159	1
	BANK OF AMER NT&SA	499-3140	
2600	MOBILIA	479-3213	3
2640	LIMITED THE	499-8688	3
2650	BEST PROD CO SHOWRM	479-1190	+5
2700	BATHTIQUE	472-3290	
2750	DESIGNS FOR LIVING	479-8190	
3000	XXXX	00	
3100	CLOCKS PLUS	472-4480	7
3200	GOOD VIS	479-7268	
3250	XXXX	00	
3310	MUSICLAND	479-2232	
3320	ZALES JEWELERS	472-4194	2
3330	COFFEE ETC	479-6336	
3400	HENRI FASHN APPAREL	472-2102	0
3500	T&TS NORTHGATE TVRN	479-5240	3
3600	ESSER P BTY WRKS	472-7282	8
	PETER ESSER BTY WRK	472-7282	
3700	LEEDS SHOE STORE	479-9822	
3800	LIVINGSTON BROS	479-9120	
3900	XXXX	00	
4000	DETOUR LUGGAGE	479-9300	4
4400	ABBEY HALLMARK	479-6658	+5
4700	XXXX	00	
4800	LITTLE DAISY THE	472-7920	7
4900	SEES CANDIES INC	472-1707	1
5000	PAY LESS DRUG STRS	472-3781	3
	PAY LESS PRSCRPTNS	479-7181	4

## NORTHGATE MALL 1985

5050	XXXX	00
5100	INTL GIFTS SAN RAF	479-7100 7
5200	XXXX	00
5250	GENL NTRTN CNTR	499-9873 1
5300	BROTHERS 4 SHOP	472-7440 6
5400	HICKORY FARMS OF OH	479-5330 3
5500	XXXX	00
5600	HAAGEN DAZS ICE CRM	472-4022 4
	ICE CREAM ALLNC	472-4022 4
5800	M&T PROPERTIES INC	479-5955 3
	NORTHGATE MALL MNG	479-5955
6000	XXXX	00
6010	AMERICANACENTS	492-9734 +5
6030	PIZAZZ	472-4331 2
	PURE FANTASY	472-4331
6040	GRODINS	472-5300 9
6080	FOXMOOR CASUALS	499-9978 2
6100	A T & T PHONE CNTR	499-1419 +5
6140	KINNEY SHOES	472-5650 2
6170	DOUBLEDAY BOOKSHOP	479-3232 4
7020	CREPE ESCAPE	492-0390 4
7030	STRIBLEYS GIFTS	479-4438 4
7050	CALIF COOKWARE	479-4994 0
7070	PANTWORKS	472-0151 8
7090	XXXX	00
7110	XXXX	00
7114	HUNGRY HOUSE REST	472-4020 8
7120	BODY OPTIONS	479-3699 3
	PARKLANE HOSIERY	479-3699
7260	CLYDES HAIRCARE	479-4060
7440	XXXX	00
7500	EUREKA FED SVGNS&LN	479-4804
8000	SOMETHINGS BLOOMING	472-2561 +5
9000	ALLSTATE INS CO	479-2055 4
	ALLSTATE SAVE LOAN	472-4780 +5
	COLDWELL BANKER	472-4321 +5
	DEAN WITTER REYNOLD	472-4151 +5
	SCHWIMER GLENN DR	472-3670
	SEARS CITY SVC	499-9952 +5
	SEARS FIN ALLST INS	479-2055 +5
	SEARS FIN ALLST SAV	472-4780 +5
	SEARS FIN CALDWELL	472-4321 +5
	SEARS FIN DEAN WTR	472-4151 +5
	SEARS ROEBUCK CATLG	472-5860 1
	SEARS ROEBUCK&CO	472-3670 1
NO #	WALDENBOOKS	479-4474 4
NO #	ZIMS RESTAURANTS	479-9384 0
NO #	ZIMS RESTAURANTS	479-9383 0
★	165 BUS 12 RES	28 NEW

DEL PRESIDIO BLVD 1980

DEL PRESIDIO BLVD 94903  
SAN RAFAEL

929★	TERRA LINDA UN 76	479-0296	6
930★	BRENDELS EXXON SV	472-1744	4
949★	HARRY SABACA CHVRON	479-9950	
★	SABACA HARRY CHEVRN	479-9950	9

**DEL PRESIDIO BLVD**

**1980**

DEL PRESIDIO BLVD		94903 CONT
950★	NORTHGATE SHELL	479-6222 5
★	5 BUS	0 RES
		0 NEW



## LAS GALLINAS AVE 1980

LAS GALLINAS AV 94903  
SAN RAFAEL

## TERRA LINDA AREA

100	XXXX	00
101	MAY WM	479-4015
200	JONES ALLAN D	479-9175
201	FAUSTINE J	479-9039
203	AMANS GEO	479-4058
205	BETZ RUDOLPH	479-1327
207	ROGOVOY D A	472-3291 7
	ROGOVOY DANL J	479-2388 4
209	XXXX	00
211	YATES EMERSON	479-9629
	YATES HAZEL	479-9629
212	ETCHEVERRY JEAN	479-4828
213	FLANARY S	479-2597 9
	OCONNOR S	479-2597 9
216	CALLAHAN J W JR	472-1994+0
217	JUKOV BORIS	479-9019
219	SIDERIS PLUTARCH M	479-4770
300★	GREAT WSTRN SAVINGS	472-7530+0
350	XXXX	00
424★	FREDS OF MARIN	472-1928 7
430★	INTL GOURMET DELI	479-5180
442★	LONGS DRUG MAIN TL	479-9070 5
	★ LONGS DRUG PHOTO TL	479-6123 6
	★ LONGS DRUG PRSCRPTN	479-9171 4
444★	CUT&CURL EDIE ADAMS	472-2226 9
448★	RICHARDS STATIONERY	479-2455 8
454★	RADIO SHACK	472-1937 7
470★	BIG 5 SPORTNG GOODS	479-0423 4
484★	PRICELESS	472-2111 9
496★	GOODYEAR TIRE&RUBBR	479-3300
550★	AMER SAVINGS&LOAN	472-1600
600★	WELLS FARGO BANK NA	456-7100+0
630★	GLENDALE FDRL SVNGS	472-7900+0
650	XXXX	00

## LAS GALLINAS AVE 1980

LAS GALLINAS AV	84903 CONT
660	XXXX 00
662*	FOX MELVIN B DR 472-2020
664*	ASIANO JOS REALTOR 479-9232
666	ALBERT RICHARD H 479-8540
	* STICK THOMAS H DDS 479-8540+0
668	XXXX 00
670*	METROPOLITAN LIFE 479-8115
	* TANNER LORNE A 479-8168
750.....	NORTHGATE MOCL CNTR
	* BAUER HENNING F MD 479-4370+0
217*	BENJAMIN R L DMD 479-2623 8
	* BLOOM DAVID S MD 472-5282+0
	* DADDIO ROBT M DDS 472-5211 9
	* DONOVAN JAS F MD 479-4480+0
	* DRUCKER MARK DR 472-5575 7
	* GOLDBERG ALBERT MD 479-7244+0
205*	GREENBERG JOSEPH MD 472-3903 8
	* GRYSON JOSEPH A DDS 479-8121 6
	* HARVEY DONALD F-MD 479-5680 5
106*	HASS FREDERICK J MD 479-1771
	* HEON L MICHAEL DDS 478-7414
	* HILL GERALD MD 472-1725+0
204*	HOOG JOSEF 472-5044 5
101*	HOOKS WM K JR 479-8211
112*	JANZEN CALVIN L-MD 479-3314 5
	* JENKIN WILLIAM M 472-5880 9
	* JOHNSON JOHN E DDS 472-5040 7
	* KURTZ MICHAEL A MD 479-8212+0
	* MARIN MED PHARMACY 479-1930
	* MILLER EDW W MD 479-8821+0
218*	MORRIS ROBERT R MD 479-2040 8
	* NORTH BAY PODIATRY 472-5575+0
211*	PEEK CHARLES B 479-7080 8
	* PHYSICIANS OPTICAL 479-8400
	* ROSOLIA ORAZIO G MD 479-4220
215*	RUNES GARY W DDS 479-4977
	* SHATKIN EUGENE P MD 479-9821 4
	* SMITH KLINE LABS 472-3454+0
	* STEIN MERVYN R MD 479-2372 2
206*	SWIECONEK JOHN A MD 479-5440
	* TERRA LINDA MED LBS 479-4220
110*	VEENSTRA RODNEY MD 479-3842
750	
825.....	NORTHGATE APTS
207	ALBACHTEN H C 472-2149
	* AMACKER GEO F 472-6829 7
218	ANDERSON CLAIR W 479-4696
	* ANDERSON PATRICIA S 479-4696
308	APOSTOL JOHN 479-9084
	* CAVEN E 479-7814+0
	* CHRISTENSEN BARRY 479-5037 8
314	CLODE DEREK C 479-0124 5
	* CROTHERS RICHARD R 479-4098 6
318	CURTIN JOS E 472-2118
	* DAYAN RENE 479-0124 8
108	DERHAM P F 479-4551
210	FLANNERY A M 472-5398 7
306	GALT W L 472-7885 6
103	GUIDOTTI J V 479-4124 4
31C	HORVATH JULIUS 479-5849 2
102	IWWERKS M A 479-0305 4
202	KATZ GERALD D 479-3931 8
109	KERN R W 479-6147
311	KLEINLEIN M H 479-8633 6
	* KJURE SVEND 472-0773+0
216	LAKE JOSEPHINE F 472-0231 5
110	LEE J M 472-3543 2
304	LEWIS LILLIAN M 472-3197 2
211	LODGE A K 472-3663 4
	* LOVELL W H 472-3576 8
208	MILLESON D 479-9557
206	PARKIN ALICE W 472-2708 7
	* PELSINGER P 479-5989+0
107	PETRINI C 479-9254 4
201	PITTMAN K 479-2160
	* RIFKIN MERILEE 479-5037 8
315	ROSS GLENN A-MRS 479-0231 2
302	SIMON ALAN A 479-3204
104	SNYDER MATHILDE 479-9684 6
	* SWARS K V 472-3638 5
220	VETRIOLO A A 472-2392
	* WEBER BURRELL U 479-8181
303	YORWERTH NIGEL J 479-0124 6
825	
845.....	NORTHVIEW APTS
	* BAKER JILL M 472-2937+0
	* BARSAMIANI CYNTHIA 479-0275+0
18	BENNETT IDA 479-4558 6
	* BRADLEY DAVID A 472-6898+0
	* COLE LLOYD 479-7255+0
31	DAVIDSON H A 472-0442 7
	* ESTES GEO B 479-5448+0
15	FESLER STEVE 472-3648 8
	* FLORES FLORA 479-7965 9
	* GIENOW A C 472-2831+0
22	HEIMBUCH JOS 472-0282
	* KEATING E S 479-5939+0
	* MCHUGH MARION 472-2976 6
	* NIVENS DONALD 479-3588+0
4*	NORTHVIEW APTS 472-3790 8
	* OMI DWIGHT 479-8439+0
	* PREHODA STEVE 479-6894+0
	* SILVA JANE 479-0275+0
	* STENES ANDREW 472-7276 9
	* TAPSCOTT ELIZABETH 479-3180+0
	* TURNER B G 472-0188+0
845	
846	XXXX 00
865.....	APARTMENTS
1	ARBO AUTUMN 472-2361 8
5	FRATINARDO VINCENT 479-8652 8
	* KARIOTOGLOS PAGONA 479-8239 7
	* LORING M V 479-4781 2
	* PETERSON DON W 479-7583+0
7	PHELPS RICHARD L 472-4894 8
	* POSEY J D SR 472-6075+0
6	RATHNER ERWIN 479-5979 8
2	ROHAN H E 472-2347
	* STEPHENS JAMES 479-5783 8
3	TOGNETTI G 472-4841 5
865	
880.....	PRADO BLDG
	* ANTHONY D C DDS 479-8747+0
	* COLLARD A D DDS 479-8747+0
	* G&G MANAGEMENT INC 472-4161+0
	* GIANULIASAGLIBERT 472-4161+0
	* GILBERT RAYMOND 457-5951+0
	* GREENE CHARLES CPA 472-4161+0
	* KANTOR EZRA H DDS 479-2880 9
	* KEENAN JIM 479-6886 8
	* MARSHALL ROBT D JR 479-8200 2
	* MAYER ALAN M 479-1053 7
	* MKCENNEY JAS B 479-1053 5
	* SHOUF GUY W 479-1053 9
	* STATE FARM INS AGNT 479-6886+0
	* STILSON BRUCE W 479-1053 3
	* VIDAR K M REALTOR 479-5800 8
880	
900*	BOZICH JOHN F DDS 472-2770 7
	* JACOBS RALPH-MD 479-1022
	* MAXWELL EDW H DDS 472-2770 7
	* PALMIGIANO CHAS-MD 479-1022
	* RUTNER STANLEY DDS 472-2770 7
	* TERRA LINDA DENTAL 472-2770 7
	* TERRA LINDA MED GRP 479-1022

# LAS GALLINAS AVE 1980

LAS GALLINAS AV MARIN		LAS GALLINAS AV	
LAS GALLINAS AV	94903 CONT	LAS GALLINAS AV	94903 CONT
901 SOLMONSON GALILEE D	479-3494 8	2220 XXXX	00
1004 CAMILLERI ANTHONY J	479-0554	2230 MCCURDY JAS R MD	472-1694 7
1008 ROSS NEIL D	479-3058	2240 XXXX	00
1012 HORIHATA KEYA	479-0893 6	2250 CORY THOS	479-2489 9
1016 XXXX	00	2255 MILLER CREEK SCH	479-1660
1019 DELVALLE FERNANDO	479-0871 4	2260 CODONI FREDERICK Q	479-4450
1020 XXXX	00	2300 XXXX	00
1023 GUERRERO ANTONIO R	479-1595	2305 WALKER WOODROW	472-7639 9
1024 BANNECK CHAS	472-4081+0	2314 BARRON M	472-0736+0
1028 MOOREHOUSE MARK	479-6685 7	2325 XXXX	00
1035 COLLINS JIM	479-3755	2328 BARTEL E R	479-2070
1041 XXXX	00	2342 KEMP NORMAN J	479-7975
1045 AULD CHAS GLEN	479-6105 6	2356 BRUDERER BROCK C	472-0133 7
1049 XXXX	00	2370 JACKSON WM J JR	479-8319+0
1050 BYSON DAN L	479-0643	2375 TYSYER DAVID	472-1627 7
1053 RICHARDSON JOHN T	479-1763	2384 CAPRICORN CONSTRN	472-3979 8
1054 DESALERNOS C	472-7895 8	HILL ROBIN	472-3979 8
1058 HASSELOT MARCEL L	479-0445	2385 ELSBREE THOS A	472-0963 7
1062 WEYLER JOHN H	479-8543 8	MEEKER S S	479-7955 9
1065 MOONEY DAVID T	472-5729+0	2400.....	BUILDING
1066* HAMMOND MELVIN-MAJ	479-1037	* ASHLEY RONALD P DDS	472-3484 2
* HAMMONDS RBBR STMPFS	479-1037	* DTIXE YOUTH SOCCER	479-6933 9
1069 BROWN RULON E	479-0699	* EBE ENGRCONSTR	479-3830
1075 WARE PAUL B JR	479-0437	* EBE PROPERTIES	479-3830 8
1081 CRAWFORD GIBSON	479-1379 5	* EBE SYSTEMS CORP	479-3830
1100* LUTHERAN CH RSRCTN	479-1334	* GILLOOY CHARLES J	472-4100+0
1130 JAGOW FREDERICK-REV	472-3125 5	* GREENE MICHAEL DDS	472-1882+0
1234.....	APARTMENTS	* HALLMARK/JAEGER	479-1889 9
BELL GERTRUDE	479-6087 9	* HEDQUIST ROBT A DDS	479-7345
* DECKER RSDNTL CR HM	479-6600 6	* HEGLUND RICHARD AIA	472-7450 8
HEARD ANNIE	472-3373 8	* MARKETING PROD INC	479-6695 9
ISGRIG M L	479-9013+0	* PUDBERRY DR E L	479-7400 8
MINDLE SARA	479-4264 6	* ROSS EQUIPMENT CORP	479-8440+0
RILOVICH E	472-4869+0	* STUNZ HARRY DDS	479-7345
SMITH M	472-7477+0	2400	
1706 ANKENY JOHN R	472-0476+0	2405 ROSBERG CAROL	479-8408+0
1709 PARSONS KNIGHT W	472-1048	WERNER LYNN	479-8352+0
PARSONS LORI A	472-8894 9	PUDBERRY E L DO	479-7400+0
1710 STEWART GEO J	479-8313	2410 DARLAMY JEAN B	479-6895 9
1713 DAVIS LINTON	479-7722	2502 PELLERITI STEPHEN	472-2308 5
1716 XXXX	00	2503 KAUFMAN GENE	479-0739 6
1717 PURTLE RICHARD D	479-1658	2510 PITTO CAMILLO J	479-8308
1720 KRINGE ROBT H	479-1049 2	2511 CARLISE JAS G	479-7351
1725 FOEHR FRANCIS O	479-8676+0	2518 XXXX	00
1729 CROWHURST HERBERT E	472-1605+0	2519 CHIU HON	479-2053+0
1732 CARMODY MAURICE JR	479-8421	2523 XXXX	00
1733 PURCELL JOHN H	479-7698	2526 SYMOWICK MIKE R	472-2449 9
1736 HERRELL LARRY	472-2184 4	2534 MOELLER M	472-3348+0
1737 AMIRPOUR PARVIZ	472-5048+0	2535 RIVARD A	472-3348+0
1742 XXXX	00	2535 MERLIN J	472-5812 6
1741 LUCAS BRIDGET	472-7314 9	2542 TRACY NORBERT A	472-1088 6
LUCAS RONALD L	479-5676	2550 CIOLINO LEO	479-5154
1744 WALKER RICHARD A	479-9258	2558 XXXX	00
1748 MADDEN PAUL J	479-3568 9	2559 SMITH ROBT V	479-6425
1749 MARTINO JOS	479-8477	2563 STINES BUCK	479-2415 4
1752 BAKER PAUL H	479-1667	2570 BIDLAKE WM W	479-1659
1753 MALTER HANK	479-4317	2575 XXXX	00
1766 EDWARD CHAS V R	472-2754 4	2577 PEDERSEN EDGAR	479-3773 5
1767 SARIASLANI A H	479-4943 6	2578 BREHM CHESTER C	479-5847
1771 HART BEVERLY S	479-9182 6	2591 BRUNINI FRANK A	472-3864 5
HART HERBERT E	479-9162 6	2594 CHAIRE THOS M	479-6940
1775 ESSER WM T	472-3341+0	2602 XXXX	00
1778 XXXX	00	2605 ZIEGLAR DONALD L	479-9494
1779 TOWSLEE GARY L	479-1524 7	2610 XXXX	00
1782 EARLE RICHARD T JR	472-0949+0	2613 BECK THOS B-COL	479-3061 8
1783 LUNARDI HENRY P	479-3374	NORMAN JANE D	479-3061 8
1786 JUE RICHARD K	472-4934 8	2618 XXXX	00
1787 XXXX	00	2625 XXXX	00
1845 XXXX	00	2626 POTHOOP JULIUS	479-1940
1848 XXXX	00	2634 PROFFITT J H	479-3696
1853 FOGEL HENRY H	479-3280 7	2642 AREND PETER H	472-4357 5
1860 COLLISCHONN A	479-4169 6	2647 XXXX	00
COLLISCHONN PHILIP	479-2584	2650 BARTOLOTTI G J	479-5216 8
1861 PADOVANO MARCO	479-6398 6	2651 WILSON HENRY	472-0381 2
1864 GREENBUSH WM E	479-6959	2655 DAVIDSON ALAN	472-5345 9
1868 MAITA VINCENT	479-8758	2658 KOSKI J A	479-6703 8
1869 BRANDT MARGARET B	479-2835	2661 LINDEN CHARLES R	479-8132 9
BRANDT ROBT S	479-2835	YOUNG V M	479-1824 8
1873 LOUIS SELWYN	479-5175+0	2666 BREGANTE J A	479-3547 9
1877 BERGERON ANDREW L	472-1891 7	BREGANTE J E	479-3572 9
1880 SHEPARD S FRANK	472-4185 5	BREGANTE JOS	479-2720
1881 BAMMER J	472-2254+0	2667 XXXX	00
FEATHERSTONE GARNET	472-1225+0	2674 DOUGHERTY BOB C	479-5544 9
1884 RICH LARRY M	479-8727 7	* DOUGHERTYS	472-8582 8
1885 HAMMER JOHN F	479-5809	2702 LAHART JACK	479-7271
1888 STRONGER J E	479-0416 4	2710 THAUNUM ROGER	479-0694
1889 WHISENHUNT GERALD	472-1753	2717 HWA ALBERT W	472-0497 7
1903 XXXX	00	2718 TSEMIN KONSTANTIN	479-5512
1906 XXXX	00	2725* FAMILY FUSION	479-7169+0
1907 KUBICHEK GUSTAVO A	479-8911 9	STEWART CHARLES	479-7159 9
1911 BETTINI C P	472-2837 8	GREEN DALE	472-0878 6
1915 FASSIO JULIAN	472-1841	2724 VANDEN BERG HEINZ	479-1943+0
1918 KENDALL GARY R	472-4345 7	2737 ROSS MICHAEL F	472-7064 7
1926 XXXX	00	2742 BUCKLEW A H	479-9242 2
1927 OROLOGAS ULYSSES	472-3635 5	* M I R A ORGNZTN THE	472-4811+0
1930 QUIMBY JOHN W	479-7030 5	MANAGEMENT INF RSCH	472-8111 5
1932 KESLER JOS D	479-6395	2750 SILVY HUGH	479-8568 7
1934 CHEW GEO G	479-5584	2763 GAMPER HOWARD B	479-8589
1935 FALASCO JOS W	479-6519	2797 HAY IAN	479-2022
1939 XXXX	00	HAY STEVEN A	479-3343 6
1940 BOSCO EDW	479-3559	2802 DUBA ROGER L	479-6758 2
1943 DITTER RED	479-6441+0	2807 KINSELLA RICHARD A	472-2706+0
1946 XXXX	00	2810 REEVES JOHN J	479-3046
1950 GUTHRIE NORMAN I	479-6327	2815 XXXX	00
1951 ILYIN BORIS	479-2589	2823 SPARKS A E	479-7536
1954 MORDUS STEPHEN F	479-4324 7	2826 DICKERSON LANCE	472-4895+0
1956 WESTERLUND LELAND	479-5876	* 103 BUS 313 RES	74 NEW
1958 TONINI L	479-6678		
1959 RICE ROBERT J	472-2990 9		
1966 SHEETS FRANK E	479-1846 7		
1967 XXXX	00		
1971 HERTOQS JOSEPH C	479-1098 9		
1987 ROBINSON RICHARD C	479-7329+0		
1990 BUSHONG CHAS L	479-1671		
1991 MOGHADAM J L	472-7034 9		
1994 TRUAX JOHN A	472-7692+0		
1995 MELACH MARJORIE	472-5716 8		
MELACH WILLIAM	472-5716 8		
2000* LUCAS VLY CMNTY CH	479-8887		
* MARIN FORMALIVE SC	479-8887		
2015 HOLMES KENNETH P	472-3965 7		
2075 HENDERSON MIKE	472-4176 9		
WALTERS G DAVID	472-4176 9		
2101 KHAVKINE CATHERINE	472-0939+0		
2107 CARLIN WM E	479-0946		
2110 BRENNAN E D	479-7103		
2113 ENGELSBART ARTHUR JR	479-0102		
2119 XXXX	00		
2120 SUTTER T J-DR	472-1634 8		
2125 XXXX	00		
2130 MULL R E	479-8142		
2135 XXXX	00		
2140 ONIZUKA FRANK S	472-2846+0		
2145 XXXX	00		
2155 CARL CHAS P	479-4890		
2165 XXXX	00		
2170 LONG HENRY T	479-1852 2		
2175 THOMPSON H J-JR MRS	472-1951 4		
2180 XXXX	00		
2185 DUDA CARL J	479-0719		
2195 FRANJIEH MAURICE J	472-1847 7		
2205 LOVIATO LOUIS L	479-9618		
2210 DAVIS LESLIE G	479-2882 4		
		253 LOGAN JAMES M-COL	883-9674 9
		254 NELSON DAVID I	883-5818 9
		256 LAPHAM D L	883-7938 9
		258 FISHER GORDON LCDR	883-3769 8
		260 ALTMAN WM LCDR	883-5316+0

NORTHGATE DR 1980

NORTHGATE DR 94903		
SAN RAFAEL		
TERRA LINDA AREA		
160*	CONSUMRS DISTBTG	479-2800 5
194*	ORTHO MATTRESS INC	472-2162+0
515*	AMER SAVINGS LOAN	472-7232+0
	* JOCK MCNUTTS	472-5171+0
	* MARIN PERSONNEL SV	472-5171+0
	* MCNUTT ENTERPRISES	472-5171+0
	* OFFERMAN GLORIA	479-2114+0
	* RED CARPET REALTORS	479-2114+0
	* TIMMER WM RLTY	479-2404+0
549	XXXX	00
555*	WESTERN TRAVLRS INS	479-5000
750	XXXX	00
920*	BINNINGS JERRY DDS	479-2302 2
	* C G DENTAL X RAY	472-1323
	* CAMPBELL JAS A DR	472-1323
	* CANIHAN WM R DDS	479-4640
	* COHEN STEPHEN DDS	479-6444 2
	* DENTAL X RAY	472-1323
	* JARVIS THOAS S DR	479-1840 8
	* KATZOFF RICHARD DDS	479-6560
	* LEVINE LAWRENCE DDS	479-6444
	* LIFSCHIZ JULIAN DR	479-4543 2
	* LINDOW WM B DDS	472-1555
	* MOE DOUGLAS DDS	479-1840 8
	* SMITH ROBERT E DR	479-4543 2
	* STEPHEN COHEN DDS	479-6444 2
	* VERIS PETER C DDS	479-9216 6
	* WONG SHANNON DDS	479-6444 6
	* YEE FULTON S DDS	479-6444 9
950*	BAGSHAW A E	472-4500 4
	* BAGSHAW MARTINELLI	472-4500 4
	* CALIF EQUITY CORP	479-7280 5
	* CITIZENS SVNGS&LOAN	479-1040 4
	* CORRIGAN WM G	472-4500 4
	* FOX&CARSKADON RLTRS	472-4300 4
	* HOCHMAN WM S	472-4500 4
	* INTL BLUE BELL INC	479-7280 6
	* JORDAN LELAND H	472-4500 4
	* LEAL G PAUL	472-4300 8
	* MARQUE ARNOLD W&ASC	472-5710+0
	* MARTINELLI RODERICK	472-4500 4
	* MCCORMICK A L	479-7280 6
	* MCGEE STEPHEN P	472-4500+0
	* SILVESTRI GEORGE JR	472-4500 6
	* SYSTEMS APPLICATNS	472-4011 5
	* TITLE INS&TRUST CO	472-3885 9
	* US HLTH ED&WLFDR DP	472-1574 5
1004*	CHEVRON STATION	479-6400 9
	* NORTHGATE CHEVRON	479-6400
1005*	ANTHONY'S AUTO CARE	479-3998+0
	NORTHGATE TEXACO	479-9977+0
1010*	ANDARONS HOLIDAY IN	479-8800+0
	* HICKS HENRY L&ASCS	472-5010 6
	* HOLIDAY INN	479-8800
	* JOSEPH OF HOLDY INN	479-2211+0
	* NATL CAR RENTAL SYS	472-4090 4
1050.....	HOLIDAY PLAZA BLDG	
	* AMER PACIFIC LF INS	472-4737 6
	* AMICA MUTUAL INS CO	479-4740 2
	* ANTHONY J MICHAEL	479-8852 5
	* BINDRIM EILEEN	472-1050+0
	* BLONDER NICHOLAS	479-5623+0
	* BLUE KEY EXCHANGE	472-0661+0
556*	BORG WARNER ACPTNC	472-3132 2
	* BOXER STEWART N	457-0335+0
180*	BRADLEY VERNON L	472-4441 6
	* CALIF CSTL CMMSSN	472-4321 5
	* CALIF PAC REGNL OFC	472-4591 7
	* CAPITOL LIFE INS CO	472-4737+0
	* CHANDLER SCOTT RLTR	472-1550+0
	* CHILDERS DAVID	472-5191+0
	* CHURCHILL ROBT K	472-2800+0
310*	CLAXON&ANTHONY	479-8852 5
	* COLLEGE PREPARATORY	472-3554 7
	* CRICHTON JAMES W	472-4490 9
180*	DAHLMAN JOS D	472-4800 4
	* DAVIDSON DONALD R	479-2020+0
	* DAWSON THOMAS J	472-7560+0
	* DOVBISH ALFRED	472-1050+0
	* DOWNS&GLASCOCK INC	472-0700 8
	* DUNHILL REAL ESTATE	479-8444 8
110*	FARR REALTY	479-1820 5
448*	FLAKE JOE M&CO	479-8691 5
	* FRANK SIDNEY	479-3200+0
570*	GARRISON PACFC PROP	479-7300 2
570*	GARRISON R LEONARD	479-7300 2
	* GHALAMKAR KAM	479-3200+0
	* GLASCOCK WILLIAM	472-0700 8
	* GOLDEN EGG OMELT HS	479-3050+0
	* GORDON MCFARLAN ASN	472-7650+0
	* GORDON TED H	472-7650+0
	* GORE JOHN E LNC	472-2800+0
	* GREAT WTRS OF FRNCE	479-0300+0
	* HALL EARL B INC	479-5062 9
	* HIGGINBOTHAM ROBT	479-8852 7

## NORTHGATE DR 1980

NORTHGATE DR		94903 CONT
★	HOWELL ROBERT F	472-4441+0
★	HYDRO CROP SYSTEMS	472-3760+0
★	JOHNSON ALAN R	472-2133 8
562★	KAMINS AARON M	479-0455 8
★	KING COLLEGE RL EST	472-5383 9
★	KING DAVID J	472-7560+0
★	KING SMITH COMMODTS	472-7560+0
★	KUNS RONALD A	472-7181 9
100★	LAKRITZ HERBERT CPA	472-4225 4
100★	LAKRITZ&SCHULTE	472-4225 7
★	MAGUIRE DANIEL G	472-7181+0
★	MANAGEMENT RECRUITR	479-8250+0
★	MCFARLAN KENNETH S	472-7650+0
★	MCNALLY THOMAS P	472-2881+0
★	NEW CENTURY CENTER	472-5200+0
368★	NICHOLS BYRON	472-2004 5
★	NORTH CNTL CMSN OFC	472-4321 5
★	NORTHSHORE PSYCH	479-8707 8
★	PACE REALTORS	479-6464+0
★	PHOENIX THE	472-7560+0
★	RAGONETTI LOUIS	479-8707 8
★	REAL EST EQUITIES	472-1550+0
★	REDDING WARREN F	472-4262+0
★	REISINGER JOSEPH C	472-1050+0
★	ROTH HADDEN W ROTH	479-5623+0
★	SHEPPARD MARK I	472-1050 8
★	SMITH J CLAYTON	472-7560+0
★	ST CALIF CSTL CMSN	472-4321
★	STEWART ROBT W	472-7650+0
★	STIDHAM MELVIN R	472-3164+0
★	THORNER TOM	479-5623+0
★	TOEPFER CHAS	472-4591 7
★	TRANS WORLD COMMDS	472-7560+0
★	U B I	472-4362+0
★	UNITED BUS INVSTMTS	472-4362+0
★	UNIVRSTY GROUP INC	472-4737 9
★	UNIVRSTY SECURITIES	472-4591+0
★	V H S ASSOCIATES	479-7731 7
★	WALDRON&CO	479-7700 4
356★	WALTER WM CO	472-4944 8
★	WOLLBORG M PRSNL SV	479-7200+0
1050.....		
6100★	WHEREHOUSE THE	479-9882+0
NO #★	NORTHGATE SWNG MACH	472-1281+0
★	134 BUS 3 RES	58 NEW

## NORTHGATE MALL 1980

1000★	EMPORIUM MARIN	499-5200+0
★	EMPORIUM MATERNITY	499-5218+0
★	EMPORIUM WOMNS WRL	499-5218+0
★	EMPORIUM WORLD TRVL	472-4383+0
2000★	FLORSHEIM SHOE SHPS	479-9996 7
2001★	SUNSHINE HAIR CO 1	472-0298 2
2050	XXXX	00
2100★	MODERN EVE SHOP	479-5700
2200★	HASTINGS	472-1212
2300★	GALLENKAMP STORES	479-9985 2
2400★	GRANAT BROS JEWELER	479-6600
2440★	DAVIDS	479-6102 5
2450★	ZANZES	479-0136
2460★	PETERS FORMAL WEAR	472-0680 7
2600★	NORTHGATE THEATRE	472-1243 2
★	NORTHGATE THEATRE	472-1242 4
2650★	SLOANE W&J	479-2550
2700★	BATHTIQUE	472-3290 2
2750★	DESIGNS FOR LIVING	479-8180 5
3000★	ROOS ATKINS TRAVEL	479-0824 8
3100★	CLOCKS PLUS	472-4480 7
3200★	GOOD VIS	479-7268 2
3250★	GLORIA MARSHALL SLN	472-2271 5
★	MARSHALL G FGR SLNS	472-2271 9
3310★	MUSICLAND	479-2232 5
3320★	BEADAZZLED	479-1303 7
3330★	COFFEE ETC	479-6336
3400★	HENRI FASHN APPAREL	472-2102+0
3500★	ARTYS	479-5240+0
3600★	ESSER PETER HR SLN	472-7282 8
★	PETER ESSER	472-7282
★	PETER ESSER HR SLN	472-7282 9
3700★	LEEDS SHOE STORE	479-9822
3800★	LIVINGSTON BROS	479-9120
3900★	SOMMER&KAUFMANN	479-9776 6
★	SOMMER&KAUFMANN	479-3737+0
4000★	MCKENZIES	479-6550 4



## NORTHGATE MALL 1980

4700	XXXX	00	
4800★	LITTLE DAISY THE	472-7920	7
5000★	PAY LESS DRUG STORE	472-3781	4
★	PAY LESS DRUG STORE	479-7181	5
5050★	WALDEN BOOK STORE	479-4474	
5100★	INTL GIFTS SAN RAF	479-7100	7
5200★	MOTHER TO BE	479-7137	8
5250★	GENERAL NUTRITION	479-9873	5
5300★	BROTHERS 4 SHOP	472-7440	6
5400★	ADRIANN OF MARIN	479-8221	
5500★	ABBAY GIFT SHOP	479-8658	5
★	ABBAY MEDICAL	383-6144+0	
★	ABBAY RENTS	383-6144+0	
5600★	AMER EXPRESS TRAVEL	479-2652	
5800★	M&T INCORPORATED	479-5955	
★	NORTHGATE MALL MNG	479-5955	
6000	XXXX	00	
6010★	MCCURRY CAMERA STR	479-6818	9
6030★	SHOE DEN	472-3336	9
★	VILLAGE SHOE DEN	472-3336	5
6040★	GRODINS	472-5300	9
6080★	FOXMOOR CASUALS	479-9978+0	
6100	XXXX	00	
6140★	KINNEY SHOE STORE	479-9961	4
6170★	BRENTANOS	479-4660	4
7020★	DOUBLE FAULT	479-4711+0	
7030★	DETOUR LUGGAGE	479-9300	6
7050★	CALIF COOKWARE	479-4994+0	
7070★	PANTWORKS	472-0151	8
7090★	MERLE NORMAN CSMTCS	479-9404	9
★	SHIRTMAKER THE	479-9404+0	
7110★	MONTE CARLO	472-0888	8
7114★	HUNGRY HOUSE REST	472-4020	8
7120★	PARKLANE HOSIERY	479-3699	4
7260★	CLYDES HAIRCARE	479-4060	5
7440	XXXX	00	
7500★	EUREKA FED SVGNS&LN	479-4804	4
9000★	ALLSTATE INS CO	479-2055	4
NO #★	ROOS ATKINS	479-4144	
NO #★	ZIMS RESTAURANTS	479-9384+0	
NO #★	ZIMS RESTAURANTS	479-9383+0	
★	73 BUS	5 RES	15 NEW

## DEL PRESIDIO BLVD 1975

DEL PRESIDIO BLVD 94903 SN RAFAEL

929\*TERRA LINDA UN OIL 479-0296 2  
930\*BRENDELS EXXON SV 472-1744 4  
\*HERTZ RENT A CAR 479-3710  
949\*HARRY SABACA CHVRON479-9950  
\*SABACA HARRY CHEVRN479-9950  
950\*NORTHGATE SHELL 479-6222+5  
\* 6 BUS 0 RES 1 NEW



## LAS GALLINAS AVE 1975

LAS GALLINAS AV 94903 SN RAFAEL	
TERRA LINDA AREA	
100	XXXX 00
101	HAY WM 479-4015
200	JONES ALLAN D 479-9175
201	FAUSTINE J 479-9039
203	AMANS GEO 479-4058
205	BETZ RUDDLPH 479-1327
207	ROGOVOY DANL J 479-2388 4
209	XXXX 00
211	YATES EMERSON 479-9629
212	YATES HAZEL 479-9629
212	ETCHEVERRY JEAN 479-4828
213	WALKER WM RAY 479-4904
216	SODEN L W 479-4394
217	JUKOV BORIS 479-9019
219	SIDERIS PLUTARCH M 479-4770
350	XXXX 00
424	XXXX 00
430	*INTERNATL GOURMET 479-5180
442	*LONGS DRUG STORE 479-9070+5
	*LONGS DRUG STORES 479-9171 4
444	*CUT&CURL EDIE ADAMS472-2226
	*EDIE ADAMS CUT&CURL472-2226
448	*CHESTERMANS 479-6022 4
	*CHESTERMANS HNE CTR479-6022 4
470	*BIG S SPORTING GDS 479-0423 4
496	*GOODYEAR TIREGRUBBR479-3300
550	*AMERICAN SVGS&LOAN 472-1600
600	*WELLS FARGO BANK NA479-0300
650	*FACTORY MTL ENGNRNG472-1770 2
	*V H S ASSOCIATES 479-7731+5
660	XXXX 00
662	*EDUCATIVE SERV CTR472-2020+5
	*FOX MELVIN B DR 472-2020
664	*ASIANO JOS REALTOR 479-9232
	*MAGIC KEY 479-9232+5
666	ALBERT RICHARD H 479-6540
668	*PAC TELPHN EMPLOYMT453-9000 4
670	*METROPOLITAN LIFE 479-5115
	*TANNER LORNE A 479-8166
750	...NORTHGATE MDCL CNTR
102	*BAUER HENNING F MD 479-4370
	*DEFRANCESCO FRED MD479-6212
	*DONOVAN JAS F MD 479-4480
	*GILLOOLY CHARLES DR479-2623
	*GOLDBERG ALBERT MD 479-7244
	*GORMLEY JOS J MD 479-7433 4
	*GRYSON JOSEPH A 479-8121
	*HARVEY DONALD F MD 479-5660+5
106	*HASS FREDERICK J MD479-1771
	*HECN L MICHAEL DDS 479-7414
	*HILL GERALD MD 472-1725
	*HODG JOSEF 472-5044+5
	*HODKS WM K JR 479-8211
	*HUNTER KENNETH DDS 479-2623
	*JANZEN CALVIN L MD 479-3314+5
	*KAUFMAN BARRY M MD 472-4133+5
	*KLASSEN DONALD B 479-5212
110	*LANG HOWARD L MD 472-1372
110	*LANGFORD WILLIAM MD472-1372
	*LANGFORD LANG MD 472-1372+5
	*MARIN MEDICAL PHAR 479-9400
	*MILLER EDW W MD 479-8821
205	*PARNELL FRANCIS MD 479-6730 4
211	*PEEK CHARLES B MD 479-7080
	*PHYSICIANS OPTICAL 479-8400
	*ROSOLIA GRAZIO G MD479-4220
	*RUMES GARY W DDS 479-4977
	*SAYLER HARRY W MD 479-9400
203	*SHATKIN EUGENE P MD479-9621 4
	*SMITH GREGORY MD 479-4370
	*STEIN MERVYN R MD 479-2372 2
	*STEWART ROBT B MD 479-3882
	*SWIECONEK JOHN A MD479-5440
	*TERRA LINDA MDCL LAB479-4220
202	*VALASEK ARLEN D DDS479-6464
116	*VEENSTRA RODNEY MD 479-3642
	*WEDEN ELMER A JR MD479-6333
	*WILLIAMS BRIAN H MD479-2372
750	.....
800	*FRASER ROBT ACCTNCY479-4190 4
825	...NORTHGATE APTS
106	ALBACHTEN K C 472-2149
218	ANDERSON CLAIR W 479-4696
218	ANDERSON PATRICIA 479-4696
308	APOSTOL JOHN 479-9084
	ARMOUR SAML D JR 479-3652+5
320	CHAUVIN RENE G 479-1867
207	CHRISTENSEN J H 479-8633
	CLODE DEREK C 479-0124+5
	COPLAND ROBT W MD 472-3471+5
318	CURTIN JOS E 472-2218
	DELATORRE REY 479-3719 4
217	DERHAM P F 479-4551
	FARINGTON I E 472-1688+5
315	GIOVACCHINI SILVIA 472-2461 2
319	GUIDOTTI J V 479-4124 4
310	HORVATH JULIUS 479-5849 2
	IWWERKS W A 479-0305 4
	JOHNSON CHAS D 472-1273+5
109	KERN R W 479-6147
202	KRAMAR S W 479-4230
	LAKE JOSEPHINE F 472-0231+5
110	LEE J M 472-3543 2
304	LEWIS LILLIAN M 472-3197 2
211	LODGE A K 472-3663 4
305	MCKENNA DAISY 479-0270 2
210	WEADE MICHAEL 479-1838
208	MILLESON D 479-9557
212	MURGOTTEN VIRGINIA 479-5950
306	NEY O B MRS 479-9490
	NORMAN EVA E MRS 479-7163+5
	PAIKIN J LENOFF 479-9557 4
317	PARTEE R 479-3732
107	PETRINI C 479-9254 4
201	PITTMAN K 479-2160
205	RAVICZ LOUIS MRS 479-3672
209	*REYDELA TORRE 479-3719 4
204	RICHARD AGATHA M 479-5424 4
111	ROGERS ELINOR M 479-7049
316	ROSS GLENN A MRS 479-0231 2
218	SCOTT LUCILE M 479-4696

is authorized in writing by Haines & Co., Inc.

# LAS GALLINAS AVE 1975

Address	Name	Phone	Address	Name	Phone
302 LAS GALLINAS AV 94903 CONT..	SIEGEL MARVIN B	479-7846+5	1732 LAS GALLINAS AV 94903 CONT..	CARMODY MAURICE JR	479-8421
	SIMON ALAN A	479-3204		PURCELL JOHN L	479-7698
	SPONGBERG G	479-4551		HERRELL LARRY	472-2184 4
220	SWARS K K V	472-3638+5		1737 CROWHURST HERBERT	472-1505
	VETRILO A A	472-2392		1740 ERENBACH G A	479-5057 4
309	WEBER BURRELL U	479-6181		1741 LUCAS RONALD L	479-5676
	WHITNEY D M	479-2689+5		1744 WALKER RICHARD A	479-9258
	WILLIAMS GLEN H MRS	479-1376+5		1748 MADDEN PAUL J	479-3568
206	ZURBIER S	479-8413 2		1749 MARTINO JOS	479-8477
825	.....	.....		1752 BAKER PAUL H	479-1667
845	.....APARTMENTS	.....		1753 MALTER HANK	479-4317
3	RELAUS STEVEN	479-6675		1766 EDWARD CHAS V R	472-3754 4
	BRAND DAVID MD	472-2147+5		1767 ANTHONY NORMAN T	472-0431
	BRONSON JANICE	479-7816+5		1771 WILLI FRANK J P	472-1077
	CUNNINGHAM J R	479-3547+5		1775 XXXX	00
8	DESEPTE MINNIE H	479-7134		1778 MOORE RICHARD T	479-6848
	DORBERT DIANE	479-0922+5		1779 DARR GEO C	472-4270+5
	FANFELLE CLOTHILDE	472-1450+5		1782 PFAUTSCH GEO E	479-1847
	GIBSON P A	479-2673+5		1783 LUNARDI HENRY P	479-3374
30	HANSEN O T	479-5029		1786 XXXX	00
22	HEIMBUCH JOS	472-0262		1787 LYNCH DANL J	479-1770
32	HELMS BYRON	479-1932		1845 HUMMEL R STUART	479-5419 2
	HODGES RALPH	472-4775+5		1848 HAYES CECIL COL	479-0752
31	LEVIN MARGARET MRS	479-5298		1856 XXXX	00
	MAYO WM	479-0922+5		1860 COLLISCHONN PHILIP	479-2584
	MINHONDO ROGER	472-4642+5		1861 PADOVANO MARCO	479-6398
6	NARYOUSKI MICHAEL	472-2153 4		1866 EDWARDS JAMES E	479-6594
	OLSON ANNA T	479-9651		1868 MAITA VINCENT	479-8758
	OLSON RONALD D	472-4976+5		1869 BRANDT MARGARET B	479-2835
10	OWEN DONALD A	479-8152 4		BRANDT ROBT S	479-2835
	PADAN CLARA P	472-3028 2		1876 VOLLER GAYLE R	472-0197
	SARTASLANI A H	479-4943+5		1877 TURNER ROBT I CCL	479-9183 2
2	SULLIVAN DANL C MRS	479-1632 4		1880 SHEPARD S FRANK	472-4185+5
21	THOMPSON EDNA K	479-8262		1881 PFEIFER ROBT	479-7444
21	THOMPSON LAWRENCE	479-8262		1884 EFRON ALAN W	479-7538 4
16	WARFIELD B	472-3387 2		1885 HAMMER JOHN F	479-5809
845	.....	.....		1888 STROWGER J E	479-0416 4
846	XXXX	00		1889 WHISENHUNT GERALD	472-1753
865	.....APARTMENTS	.....		1903 LEE EUGENE MAJ	479-6921
	BELTON ROBT J	472-1339		LEE JEANNE	479-5771 4
	CROWDER ROBT B	479-6571+5		1906 XXXX	00
	GUERIN G R	479-3006+5		1907 BAILEY GEO J	479-2912+5
	*HOLVERSON NEIL CPA	472-2315+5		1911 BUSH RUDDOLPH H	479-6383
	HOLVERSON NEIL R	479-4280+5		1915 FASSIO JULIAN	472-1841
	KELLERMAN JOHN P	472-2480+5		1918 CONSTANTIN GUS	472-2056+5
	KUNGY S STANLEY	472-3916+5		1926 DON DARLING	479-2702+5
12	LORING MERCEDES MRS	479-4781 2		GREVING HELEN	479-2702+5
	*MCMASTER JOHN	479-6571+5		*MARIN TELEPHN ANSKR	479-2700
2	ROWAN H E	472-2347		1927 DRLOGAS ULYSSES	472-3635+5
7	RYAN R B	479-6169 2		1930 QUIMBY JOHN W	479-7030+5
	TOGNETTI C	472-4841+5		1932 KESLER JOS D	479-6395
13	TOLEMAN LEONARD	472-1714		1934 CHEW GEO G	479-5584
	WELLS ROBT R	472-2247+5		1935 FALASCO JOS W	479-6519
865	.....	.....		1939 STEIGER ROBT W	479-8380 4
880	.....PRADO BLDG	.....		1940 BOSCO EDW	479-3559
	*ALCOM FOUNDATION	472-4433+5		1943 PELISSETTI ARMCND	479-6608 4
	*CHILDERS DAVID	479-3632 2		1946 TAYLOR JOHN F	479-9338
	*DENKMAN&COMPANY	479-9200 4		TAYLOR LOIS L	479-9368
	*HARTMAN JOHN B DDS	472-1240 2		1947 RICHELIEU FRED A	479-7869
2C	*HAWKINS HERBERT G	479-3663		1950 GUTHRIE NORMAN I	479-6327
2C	*HAWKINS LOUIS F	479-3663		1951 ILYIN BORIS	479-2589
2C	*HAWKINS&HAWKINS	479-3663		1954 XXXX	00
	*HOLMAN LEE V	479-4880		1956 WESTERLUND LELAND	479-5876
3C	*INDELICATO R J DDS	479-2880		1958 TONINI L	479-6678
	*MARSHALL ROBT D JR	479-9200 2		1959 PAYNTER PAUL W	472-4782+5
1A	*MCCORMICK WM C JR	479-5303		1966 RAY JOHN WARNER	472-3420+5
	*MCCORMICK WM C	479-9200 4		1967 MIRSKY SERGE	479-4523
	*MCKENNEY JAS B	479-1053+5		1971 XXXX	00
	*SHOUP GUY W	479-9315		1987 XXXX	00
	*STILSON BRUCE W	479-1053		1990 BUSHONG CHAS L	479-1671
	*TIMAN RICHARD V	479-1053+5		1991 LYONS GARY	479-2042 4
	*WHITENER TOMMIE W	479-3663 2		1994 FRISCIA ANTHONY	479-2036 4
880	.....	.....		1995 STJOVITE GERARD	472-3140+5
900	*CONRON ROBT P DDS	479-1018+5		2000*LUCAS VLY BAPT CH	479-8987
	*JACOBS RALPH W MD	479-1022		*MARIN FORMATIVE SCH	479-8987
	*JOHNSON DAVID L MD	479-1022		2015 RICE BAXTER	479-0740
	*MAXWELL EDW H DDS	479-1018		2075 XXXX	00
	*PALMIGIANO CHAS MD	479-1022		2101 COOKSON HAROLD R	472-2025
	*TERRA LND A MDCL GRP	479-1022		2104 NOWACKI LEON A	472-2025+5
901	*CHRISTIAN SCNCE CH	479-8250		2107 CARLIN WM E	479-0946
1004	CAMILLERI ANTHONY	479-0554		2110 BRENNAN E D	479-7103
1008	ROSS NEIL D	479-3058		2113 ENGELBART ARTHUR JR	479-0102
1012	XXXX	00		2119 XXXX	00
1016	XXXX	00		2120 WHITTEMORE STEPHEN	479-0474
1019	DELVALLE FERNANDO	479-0871 4		2125 XXXX	00
1020	KERBY GERALD R	479-1068		2130 MULL R E	479-8142
	KERBY GERALD R TEEN	479-8428 4		2135 NILSEN JOHN A	479-0687
1023	GUERRERO ANTONIO R	479-1595		2140 SODERLUND KENNETH	479-7638
	*ROADRUNNER PESSNGR	479-4304		2145 PINNE ROBT A	479-7041 4
1024	HOLMES KENNETH P	472-3965+5		2155 CARLE CHAS P	479-4890
1028	BANGERT ALFRED C	479-0676		2165 HULTQUIST LARRY M	479-6790 4
1029	CASTELLANI L R	479-0841		2170 LONG HENRY T	479-1852 2
1035	COLLINS JIM	479-3755		2175 THOMPSON H J JR MRS	472-1951 4
1041	BISCHERI ROBT J	479-6309 4		2180 MACDONALD R S	479-1427
1045	AUDL CHAS GLEN	479-6105+5		2185 DUDA CARL J	479-0719
1049	XXXX	00		2195 ASHCRAFT NORMAN A	479-2124
1050	BYSON DANL H	479-0643		2200 LOVATO LOUIS L	479-9618
1053	RICHARDSON JOHN T	479-1763		2210 DAVIS LESLIE G	479-2882 4
1054	STEINHORST ROGER A	472-3842+5		2220 TEW LEONARD E	479-8035
	WHEATON VAUGHN A	479-3758+5		2230 XXXX	00
1057	BURNS RALPH M	479-8236+5		2240 XXXX	00
1058	HASSELOT MARCEL L	479-0445		2250 ROBBINS R M LTCOL	479-7664
1062	HOMANN CHRISTIANE	472-3542 4		2255* MILLER CREEK SC GYM	479-9948 4
1065	XXXX	00		*WILLER CREEK SCH	479-1660
1066	*HAMMOND MELVIN MAJ	479-1037		2260 CODONI FREDERICK Q	479-4450
	*HAMMONS RBBR STMP	479-1037		2300 YOUNG RALEIGH G	479-7249
1069	BROWN RULON E	479-0699		2305 BRUA R C	479-7158
1070	SMITH KATHLEEN	479-2448 4		2315 ROBBINS R	479-0886
1075	WARE PAUL B JR	479-0437		2325 GRENIER D E	479-7965
1081	CRAWFORD GIBSON	479-1379+5		2328 BARTEL E R	479-2070
1100	*LUTHERAN CH RSRCNT	479-1334		2342 KEMP NORMAN J	479-7975
1111	*BERNARD HOFFMAN SCH	479-1721		2356 SCHROEDER D L	479-4795+5
1130	JAGOW FREDERICK REV	472-3125+5		2370 HOWARD WILLIE MAE	479-7822 4
1234	*DECKER RSDNTL CR HM	479-2396 4		2375 SANFILIPPO DENNIS	479-6113 4
1706	GARBARINO DAVE J	479-6396+5		2384 BARTLETT DAVID N	479-5410
	PEARSON K	479-6396+5		2385 YOUNG DONALD D	479-4226+5
	RONSHWEIMER RICHARD	479-6396+5		2400.....BUILDING	.....
1709	PARSONS KNIGHT W	472-1048		*BABOW LAWRENCE E OD	472-3345 4
1710	STEWART GEC J	479-8313		*DIMENSIONS PUBLSHNG	479-1441 2
1713	DAVIS LINTON	479-7722		*EEC ENGRGCONSTRCTN	479-5774+8
1717	PURTLE RICHARD D	479-1658		*EEC SYSTEMS CORP	479-3830 2
1720	KRINGE ROBT H	479-1049 2		*HEDQUIST RCBT A DDS	479-7345
1725	XXXX	00		*HIATT THEODORE D MD	479-7400
1729	RYNDERS FRED L	479-4502			

## LAS GALLINAS AVE 1975

1975	
..LAS GALLINAS AV 94903 CONT..	
*INST FOR INDP EDUC	479-1441 2
*LACKEY LAWRENCE&ASC	479-5762+5
*LEVENSON HOWARD OD	472-2323
*MAY WALLACE E CD	472-2323
*SIMON STEPHEN A OD	472-3345 4
*STUNZ HARRY DDS	479-7345
*THOMSON D GWYNN MD	479-7400
*WALL H JAMES MD	479-7400+5
A*ASHLEY RONALD P DDS	472-3484 2
B*RIDEOUT JAS R DR	479-8353
D*TEACHING LEARNG CTR	479-1441 2
G*MORRIS ROBT R MD	479-2040
2400.....	
2405 XXXX	00
2411 BARSOTTI B	472-2473 4
2502 PELLERITI STEPHEN	472-2308+5
2503*WYMAN ENTERPRISES	479-8976
WYMAN PETE	479-8976
WYMAN WALTER M JR	479-8976
WYMAN WALTER M MRS	479-8976
2510 PITTO CAMILLO J	479-8308
2511 CARLISLE JAS G	479-7351
2518 FICKEN THOS A	479-8126
2519 GAMBY JOHN W	479-4761
2523 CIATTI JOS W	479-8432
2526 HULL RICHARD D	472-0278+5
2534 SIMMONS JOHN V	479-7272
2535 PARFITT CARL	479-8944+5
PARFITT JEANNETTE	479-8944+5
2541 SASSANI JOS	479-5264
2542 CALLAN JOHN L	472-3145 4
2550 GIOLINO LEO	479-5154
2558 XXXX	00
2559 BROKES ALFRED L	479-5398
2562 FRANKONI JEAN	472-2325+5
2563 SMITH ROBT V	479-6425
2569 STINES BUCK	479-2415 4
2570 BIDLAKE WM W	479-1659
2575 XXXX	00
2577 PEDERSEN EDGAR	479-3773+5
2578 BREHM CHESTER C	479-5847
2586 HUEY WM E	479-9014
2591 BRUNINI FRANK A	472-3864+5
2594 OHAIRE THOS M	479-6940
2602 WOODMAN FRANK H	479-8305
2605 ZIEGLAR DONALD L	479-9494
2610 XXXX	00
2613 NORMAN JANE D	479-3061
2618 LENCI VIC	479-0819
2625 XXXX	00
2626 ROTHKOP JULIUS	479-1940
2634 PROFFITT J H	479-3696
2642 AREND PETER H	472-4357+5
2647 MATHEWS L D JR	472-0348 4
MATHEWS ROMA A	472-4949+5
2650 TARAZI F	472-4748+5
2651 WILSON HENRY	472-0381 2
2658 XXXX	00
2661 LUNDEEN CHAS R	479-8132+5
2666 BREGANTE JOS	479-2720
2667 XXXX	00
2674 DOUGHERTY BOB C	479-5544
2702 LAHART JACK	479-7271
2710 THAANUM ROGER	479-0694
2717 MINNIGERODE KARL	479-8741
2718 TSENIN KONSTANTIN	479-5512
2725 XXXX	00
2726 POST RONALD E	479-1977
2734 XXXX	00
2737 DVORAK E D	479-7266
2742 BUCKELEW A H	479-9242 2
*MANAGEMNT INF RSRCH	472-4811+5
2750 PATTON RICHARD	479-2698+5
2763 GAMPER HOWARD B	479-8589
2785 SCAHILL THOS D	472-2357+5
2797 HAY IAN	479-2022
2802 DUBA ROGER L	479-6758 2
2807 PENNISI JOS	479-4255
2810 REEVES JOHN J	479-3046
2815 XXXX	00
2818 SCHINSKI WM L	479-8947
2823 SPARKS A E	479-7536
2826 GOLUBSKI LAWRENCE	479-5236 4
* 116 BUS 324 RES	85 NEW

**NORTHGATE DR 1975**

NORTHGATE DR 94903 SAN RAFAEL

TERRA LINDA AREA

160\*CONSUMERS DISTRBTNG479-2800+5

NORTHGATE DR 1975

Address	Name	Phone
..NORTHGATE DR 94903 CONT..		
549	MEDICARE INFORMATN	479-5030
	*SOCIAL SECURITY ADM	479-5030
	*US HEALTH EDUC&WLF	479-5030
555	*PUTNAM FINANCL SERV	479-5000 2
	*WESTERN TRAVLRS INS	479-5000
750	*ASNIS MAXINE S MD	479-7244+5
920	*BINNINGS JERRY DDS	479-2302 2
	*CGG DENTAL X RAY	472-1323
	*CAMPBELL JAS A DR	472-1323
	*CANIHAN WM R DDS	479-6444
	*COHEN STEPHEN DDS	479-6444 2
	*DEETKEN D W DR	479-1840
	*DENTAL X RAY	472-1323
	*KATZOFF RICHARD DDS	479-6560
	*LEVINE L M DDS INC	479-6444
	*LIFSCHIZ JULIAN DR	479-4543 2
	*LINDOW WM B DDS	472-1555
	*ROUSALIE A A DDS	479-6444
	*RUTNER STANLEY DDS	479-2920
	*SMITH ROBT E DR	479-4543 2
	*STEPHEN COHEN DDS	479-6444 2
	*VERIS PETER C DDS	479-1840
950...BUILDING		
	*BAGSHAW A E	472-4500 4
	*BAGSHAW MARTINELLI	472-4500 4
	*CALIF EQUITY CORP	479-7280+5
	*CITIZENS SAVINGS&LN	479-1040 4
	*CORRIGAN WM G	472-4500 4
	*EXCEL INVESTMENT CO	472-4600 4
	*EKCEL MORTGAGE INS	472-4604+5
	*FOX&CARSKADON RLTRS	472-4300 4
	*HOCHMAN WM S	472-4500 4
	*JORDAN LELAND H	472-4500 4
	*LEIBOVITZ MARC	472-4500 4
	*MARQUE ARNOLD&ASCS	472-1952+5
	*MARTINELLI RODERICK	472-4500 4
	*SYSTEMS APPLICATIONS	472-401+5
	*TORRE PHILIP A	472-4500 4
	*TRANSAMER TITLE INS	472-1060 4
	*US HLTH EDUC HEARGS	472-1574+5
	*WEST COAST LIFE INS	472-3614+5
950.....		
1004	BAPTISTA ARTHUR W	479-6400 2
	*NORTHGTE CHEVRON SV	479-6400
	*U HAUL CO DEALERS	479-6400+5
1005	*FERRARO NRHTGT TXCO	479-3998 2
	*NORTHGATE TEXACO	479-3998+5
1010	*AVIS TRUCK RENTAL	472-4961+5
	*CENTRAL MRN BOY CLB	479-0522 4
	*HOLIDAY BOX OFFICE	479-2212 4
	*HOLIDAY INN	479-8800
	*HOLIDAY INN AM REST	479-8800
	*HOMEFINDERS MARIN	472-4951+5
	*MARIN HOMEFINDERS	472-4951+5
	*NATIONAL CAR RENTAL	472-4090 4
	*U HAUL CO DEALERS	472-4815+5
1050...BUILDING		
	*ABEND PHILIP V	479-9392+5
	*ALLEN CO	479-3944+5
	*AM VET MED ASSOC	472-3454 2
	*AMAX FINANCIAL CORP	472-1050+5
	*AMAX PROGRAMS INC	472-1022+5
	*AMAX SECURITIES	472-1050+5
	*AMERICAN PAC LF INS	472-1050 2
	*AMICA INSURANCE	479-4740 2
	*ANTHONY J MICHAEL	479-8852+5
	*ASMUSSEN&ANDERSON	479-6470+5
	*BENEFIEL CHIRPRCTC	479-0950+5
556	*BORG WARNER ACCPTNC	472-3132 2
	*BOXER STEWART N	479-5623+5
	*BROWN GEOGASSOCIATE	479-8926 2
	*CALIF CSTL ZN CNSVN	472-4321+5
	*CALIF ST CSTL CNSVN	472-4321+5
	*CAPITOL LF BRKR DL	472-4737+5
554	*CARTER RICHARD H	479-6470 4
	*CHAPMAN WEST ASSOC	472-3544 4
	*CLAXON COLIN C	479-8852+5
	*CLAXON&ANTHONY	479-8852+5
52	*COLLINS&CURRAN	472-4888 4
	*COOK ANN Z	479-5623+5
	*COVENANT LIFE INS	472-4343+5
	*DAHLMAN JOS D	472-4800 4
180	*DONOVAN JOHN KEVIN	472-4441 4
	*EMPLOYEE ENPLWR TR	479-9324+5
	*FACTORY MTL LIABLT	479-4740 2
	*FARR REALTY	479-1820+5
	*FLAKE JOE M&CO	479-8691+5
	*FREITAS WALTER F	479-0698 2
570	*GARRISON PACFC PROP	479-7300 2
570	*GARRISON R LEONARD	479-7300 2
	*GIACOMINI GARY T	479-5623+5
541	*GORSLINE LESTER ASC	472-3213 2
	*HAYES HAROLD R	479-3311
	*HEATH D C EL HI DIV	472-3522 2
	*HEATH D CECO CLG	472-0300+5
	*INST FOR ANML PRBL	479-7950+5
	*JONES RUSSELL D	479-5623 4
	*JUDY&ROBINSON SCR	472-3622+5
	*KAMINS AARON M	479-0455+5
	*KRUGER MCTAGGART	472-3165+5
	*L G A	472-3213+5
100	*LAKRITZ HERBERT CPA	472-4225 4
	*LESTER GORSLINE ASC	472-3213+5
	*MCKEON CONSTRCTN CO	479-7444 4
	*MCCUAID JOHN D	472-3165+5
	*MENDELSON PAUL	479-7700 4
	*MONEY CLAIMS OFC	472-3454+5
	*NICHOLS BYRON	472-2004+5
	*NORTH CNTRL CNSRV	472-4321+5
	*RANCHO INVST PROPRT	472-3622 2
	*ROTH HADDEN W	479-5623 2
	*ROTH THORNER	479-5623 4
	*SCHULTE STEPHEN CPA	472-4730+5
552	*SMITH BRAD	472-3622 2
552	*SMITH BRAD&SONS	472-3622 2
	*SMITH RICHARD C	479-0455+5
	*SMITH RICHARD E CPA	472-4262+5
352	*STIDHAM MELVIN R	472-3164 2
	*THORNER TOM	479-5623 4
	*21ST CENTURY CONCP	479-2184 4
	*VANGUARD DVLPMT CRP	479-9392+5
	*VANGUARD RETRMT SV	472-3622+5

NORTHGATE DR 1975

**DIRECTORY** 1975

.. NORTHGATE DR 94903 CONT ..

\*WALDRON & CO INC 479-7700 4

\*WOLFSON & VAUGHN 472-3171+5

1050.....

\* 120 BUS 2 RES 51 NEW

## NORTHGATE MALL 1975

1000*EMPORIUM MARIN	472-1111
2000*FLORSHEIM SHOE SHPS	472-1221
2001*GAY NINETIES BARBER	472-0298 2
*SUNSHINE HAIR CO	472-0298 2
2050*OXFORD SHOP	479-5100
2100*MODERN EVE SHOP	479-5700
2200*HASTINGS	472-1212
2300*GALLENKAMP STORES	479-9985 2
2400*GRANAT BROS JEWELER	479-6600
2440*DAVIDS	479-6102+5
2450*ZANZES	479-0136
2460*LORE JAN	479-3123
2500*BANK OF AMER NT&SA	479-4200
2600*MOTN PICTRE PROJCTN	479-3091
*NORTHGATE THEATRE	472-1243 2
*NORTHGATE THTR INFO	472-1242 4
2650*SLOANE W&J	479-2550
2700*BATHTIQUE	472-3290 2
2750*DESIGNS FOR LIVING	479-8180+5
*INTERIOR SYSTEMS	479-8180
3100*MILENS JEWELERS	479-4115
3200*GOOD VIS	479-7268 2
3250*GLORIA M FIGR CNTRL	472-2271+5
*MARSHALL G FIGR SLN	472-2271+5
3310*MUSICLAND	479-2232+5
3320*BELLA BOUTIQUE	479-2672
3330*COFFEE ETC	479-6336
3400*SINGER COMPANY THE	472-1281
3500*CRYSTAL ROOM LNG	479-5240
3600*LADY BUG CCIFFEURS	472-1712
3700*LEEDS SHOE STORE	479-9822
3800*LIVINGSTON BROS	479-9120
3900*SOMMER&KAUFMANN	472-3852+5
4000*MCKENZIES	479-6550 4
4400*CATANIA SOUND INC	479-7043 4
4700 XXXX	00
4800*FRANK MORE	479-3053
*MORE FRANK	479-3053
4900*SEES CANDIES INC	472-1707
5000*PAY LESS DRUG STORE	472-3781 4
*PAY LESS DRUG STR	479-7181+5
5050*WALDEN BOOK STORE	479-4474
5100*STRIBLEYS CHINA&GFT	479-3221
5200*MOTHER TO BE MATRNY	479-7137
5250*GENL NUTRITION CNTR	479-9873+5
5300*ELEGANT ROOM INTRS	479-2101+5
5400*ADRIANN OF MARIN	479-8221
5500*ABBAY GIFT SHOP	479-6658+5
*ABBAY RENTS&SELLS	383-6144+5
5600*AMERICAN EXPRESS CO	479-2652
5800*M&T INCORPORATED	479-5955
*NORTHGTE MALL MANGT	479-5955
6000*BALDWIN CONTRACTING	479-3434
6010*REGAL SHOE SHOP	479-4246 4
6030*FOXMOOR CASUALS	479-9978 4
*SHOE DEN	472-3336 4
*VILLAGE SHCE DEN	472-3336+5

## NORTHGATE MALL 1975

6040*	CHANDLERS FABRICS	472-1444+5
	*FABRICS CHANDLERS	472-1444 2
6100*	PAPSIES	472-4333 4
6140*	KINNEY SHOE STORE	479-9961 4
6170*	BRENTANOS	479-4660 4
7020	SHERMAN CLAY	479-7013+5
7030*	DE TOUR	479-9300+5
7050*	ACCESSORIES UNLMTD	479-3512 4
7070*	JEZEBELLE	472-2207+5
7090*	CLOCKS PLUS	472-4480 4
7110*	AMER HANDICRAFTS CO	479-1683+5
7120*	PARKLANE HCSIERY	479-3699 4
7260*	CLYDE COIFFURES	479-4060+5
7500*	EUREKA FDRL SVGS&LN	479-4804 4
9000*	ALLSTATE INSURANCE	479-2055 4
	POLSTER PHILLIP	479-6605 4
	*SEARS ROEBUCK RETL	472-3670 4
NO **	CORINTHIAN HOLDINGS	472-3544 2
NO **	FREDS OF MARIN	479-2641+5
NO **	LYONS RESTAURANT	479-9383
NO **	ROOS ATKINS	479-4144
NO **	UNITED TRAVEL SERV	479-3085
	* 76 BUS 3 RES 19 NEW	



## **Appendix E**

---

### ***EDR Historical Topographic Maps***

Northgate Mall  
5800 NORTHGATE DR  
SAN RAFAEL, CA 94903

Inquiry Number: 4789862.4

November 28, 2016

# EDR Historical Topo Map Report

with QuadMatch™



6 Armstrong Road, 4th floor  
Shelton, CT 06484  
Toll Free: 800.352.0050  
[www.edrnet.com](http://www.edrnet.com)

# EDR Historical Topo Map Report

11/28/16

**Site Name:**

Northgate Mall  
5800 NORTHGATE DR  
SAN RAFAEL, CA 94903  
EDR Inquiry # 4789862.4

**Client Name:**

Tor Environmental, Inc.  
2631 Canto Rompeolas  
San Clemente, CA 92673  
Contact: Mary Litzenberg



EDR Topographic Map Library has been searched by EDR and maps covering the target property location as provided by Tor Environmental, Inc. were identified for the years listed below. EDR's Historical Topo Map Report is designed to assist professionals in evaluating potential liability on a target property resulting from past activities. EDR's Historical Topo Map Report includes a search of a collection of public and private color historical topographic maps, dating back to the late 1800s.

**Search Results:****Coordinates:**

<b>P.O.#</b>	TOR-246	<b>Latitude:</b>	38.003884 38° 0' 14" North
<b>Project:</b>	Northgate Mall	<b>Longitude:</b>	-122.544308 -122° 32' 40" West
		<b>UTM Zone:</b>	Zone 10 North
		<b>UTM X Meters:</b>	540006.53
		<b>UTM Y Meters:</b>	4206343.91
		<b>Elevation:</b>	40.18' above sea level

**Maps Provided:**

2012  
1980  
1968  
1954  
1950, 1954  
1941, 1942  
1914

**Disclaimer - Copyright and Trademark Notice**

This Report contains certain information obtained from a variety of public and other sources reasonably available to Environmental Data Resources, Inc. It cannot be concluded from this Report that coverage information for the target and surrounding properties does not exist from other sources. NO WARRANTY EXPRESSED OR IMPLIED, IS MADE WHATSOEVER IN CONNECTION WITH THIS REPORT. ENVIRONMENTAL DATA RESOURCES, INC. SPECIFICALLY DISCLAIMS THE MAKING OF ANY SUCH WARRANTIES, INCLUDING WITHOUT LIMITATION, MERCHANTABILITY OR FITNESS FOR A PARTICULAR USE OR PURPOSE. ALL RISK IS ASSUMED BY THE USER. IN NO EVENT SHALL ENVIRONMENTAL DATA RESOURCES, INC. BE LIABLE TO ANYONE, WHETHER ARISING OUT OF ERRORS OR OMISSIONS, NEGLIGENCE, ACCIDENT OR ANY OTHER CAUSE, FOR ANY LOSS OF DAMAGE, INCLUDING, WITHOUT LIMITATION, SPECIAL, INCIDENTAL, CONSEQUENTIAL, OR EXEMPLARY DAMAGES. ANY LIABILITY ON THE PART OF ENVIRONMENTAL DATA RESOURCES, INC. IS STRICTLY LIMITED TO A REFUND OF THE AMOUNT PAID FOR THIS REPORT. Purchaser accepts this Report "AS IS". Any analyses, estimates, ratings, environmental risk levels or risk codes provided in this Report are provided for illustrative purposes only, and are not intended to provide, nor should they be interpreted as providing any facts regarding, or prediction or forecast of, any environmental risk for any property. Only a Phase I Environmental Site Assessment performed by an environmental professional can provide information regarding the environmental risk for any property. Additionally, the information provided in this Report is not to be construed as legal advice.

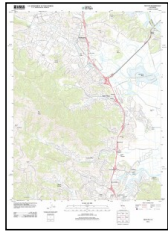
Copyright 2016 by Environmental Data Resources, Inc. All rights reserved. Reproduction in any media or format, in whole or in part, of any report or map of Environmental Data Resources, Inc., or its affiliates, is prohibited without prior written permission.

EDR and its logos (including Sanborn and Sanborn Map) are trademarks of Environmental Data Resources, Inc. or its affiliates. All other trademarks used herein are the property of their respective owners.

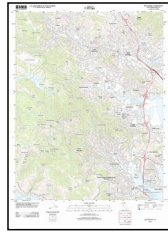
## Topo Sheet Key

This EDR Topo Map Report is based upon the following USGS topographic map sheets.

### 2012 Source Sheets



Novato  
2012  
7.5-minute, 24000



San Rafael  
2012  
7.5-minute, 24000

### 1980 Source Sheets

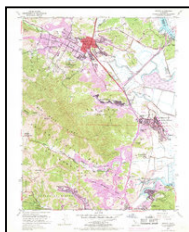


Novato  
1980  
7.5-minute, 24000  
Photo Revised 1980  
Aerial Photo Revised 1979



San Rafael  
1980  
7.5-minute, 24000  
Photo Revised 1980  
Aerial Photo Revised 1979

### 1968 Source Sheets



Novato  
1968  
7.5-minute, 24000  
Photo Revised 1968  
Aerial Photo Revised 1968



San Rafael  
1968  
7.5-minute, 24000  
Photo Revised 1968  
Aerial Photo Revised 1968

### 1954 Source Sheets



Novato  
1954  
7.5-minute, 24000  
Aerial Photo Revised 1952



San Rafael  
1954  
7.5-minute, 24000  
Aerial Photo Revised 1952

## Topo Sheet Key

This EDR Topo Map Report is based upon the following USGS topographic map sheets.

### 1950, 1954 Source Sheets



Mt. Tamalpais  
1950  
15-minute, 62500  
Aerial Photo Revised 1948

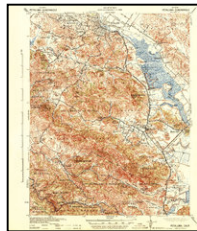


Petaluma  
1954  
15-minute, 62500  
Aerial Photo Revised 1952

### 1941, 1942 Source Sheets



Tamalpais  
1941  
15-minute, 62500  
Aerial Photo Revised 1939

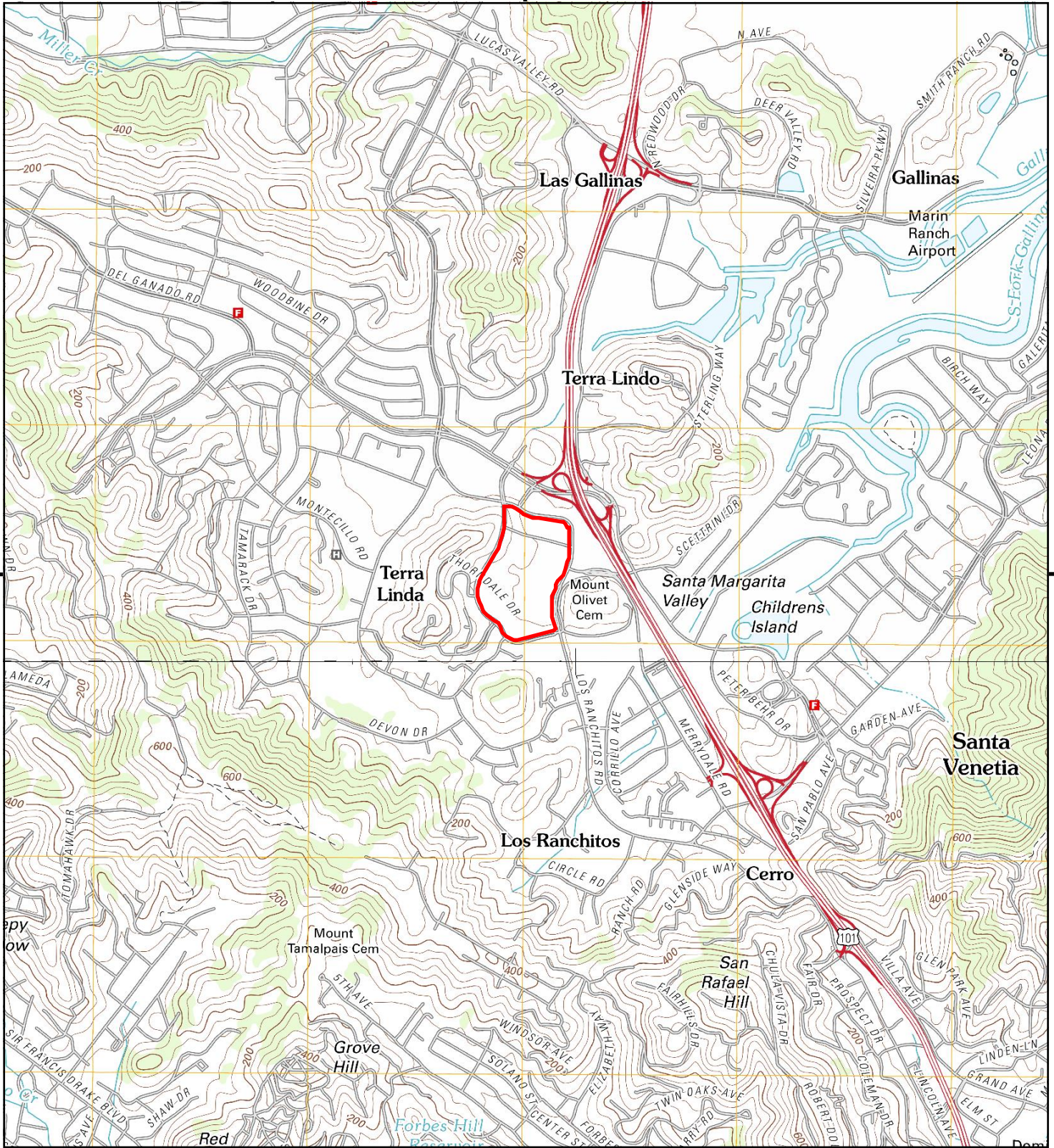


Petaluma  
1942  
15-minute, 62500  
Aerial Photo Revised 1937

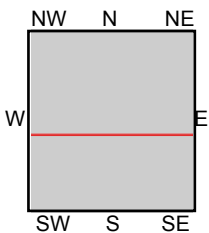
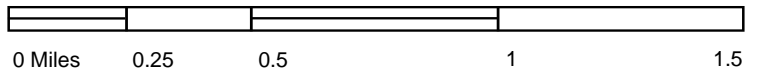
### 1914 Source Sheets



Petaluma  
1914  
15-minute, 62500



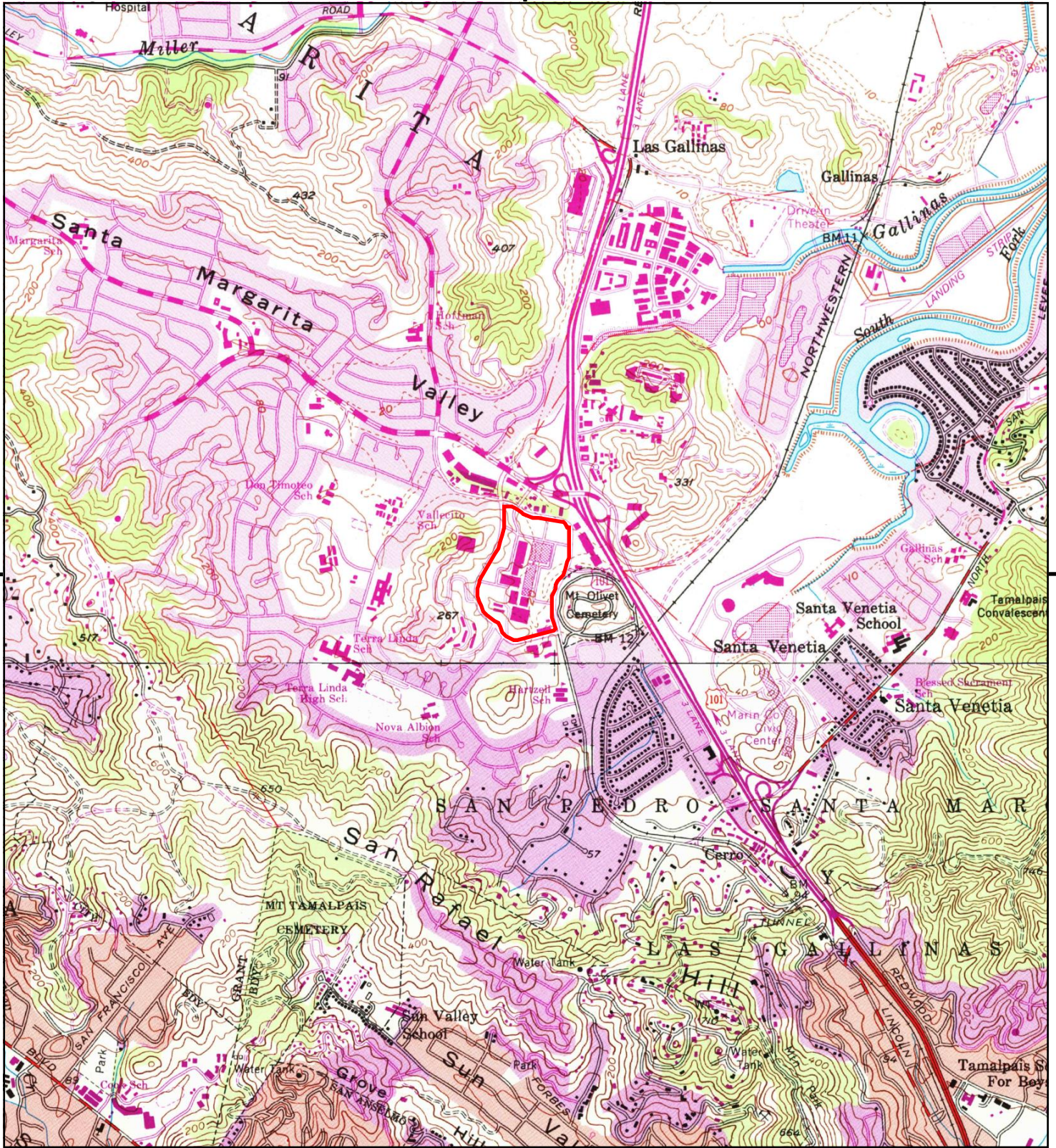
This report includes information from the following map sheet(s).



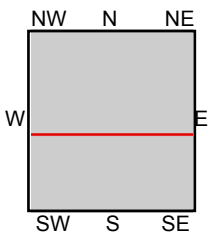
TP, Novato, 2012, 7.5-minute  
S, San Rafael, 2012, 7.5-minute

**SITE NAME:** Northgate Mall  
**ADDRESS:** 5800 NORTHGATE DR  
 SAN RAFAEL, CA 94903  
**CLIENT:** Tor Environmental, Inc.





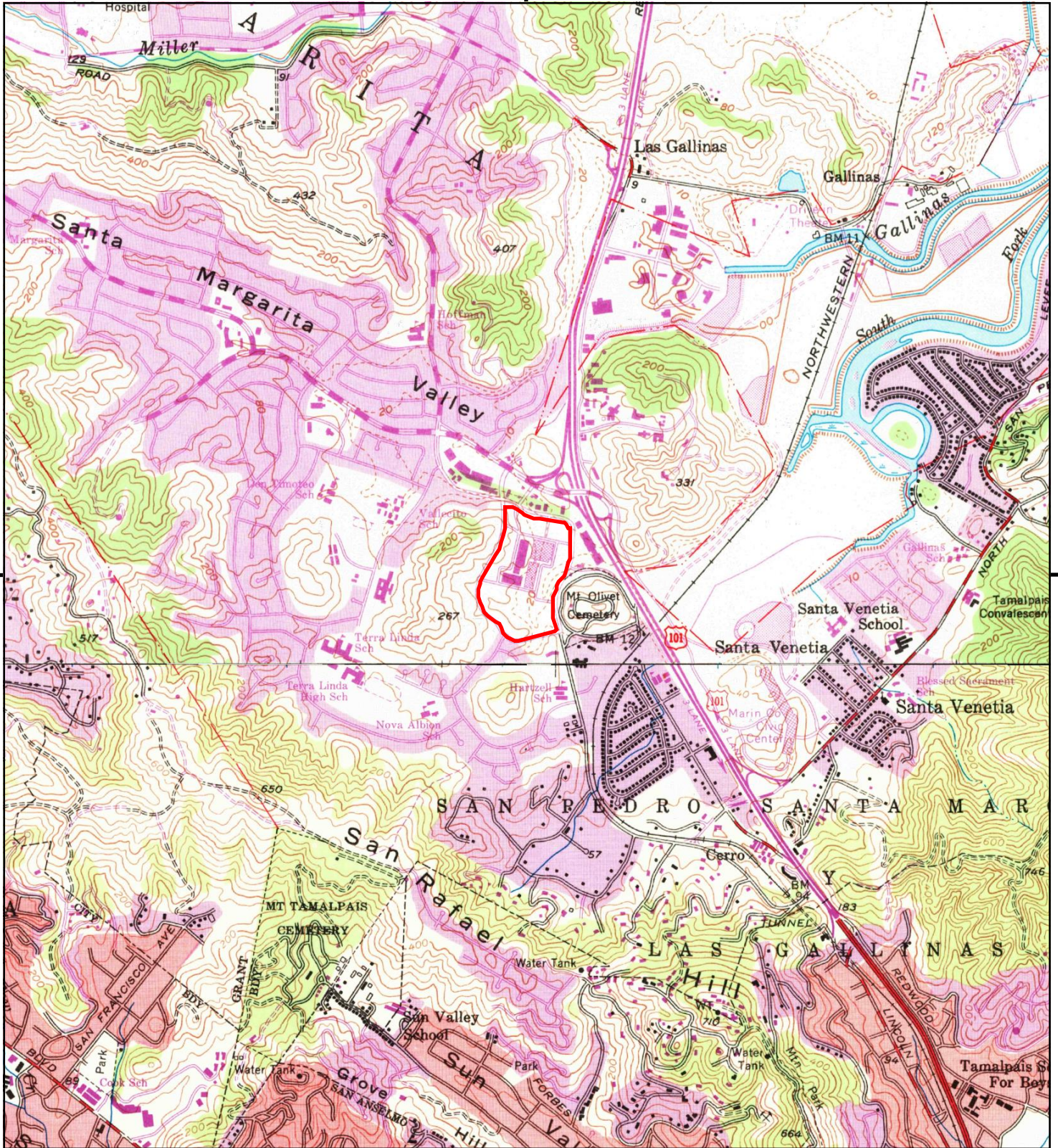
This report includes information from the following map sheet(s).



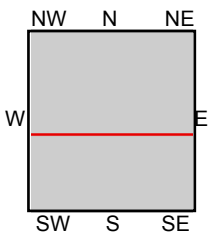
TP, Novato, 1980, 7.5-minute  
S, San Rafael, 1980, 7.5-minute

SITE NAME: Northgate Mall  
ADDRESS: 5800 NORTHGATE DR  
SAN RAFAEL, CA 94903  
CLIENT: Tor Environmental, Inc.





This report includes information from the following map sheet(s).

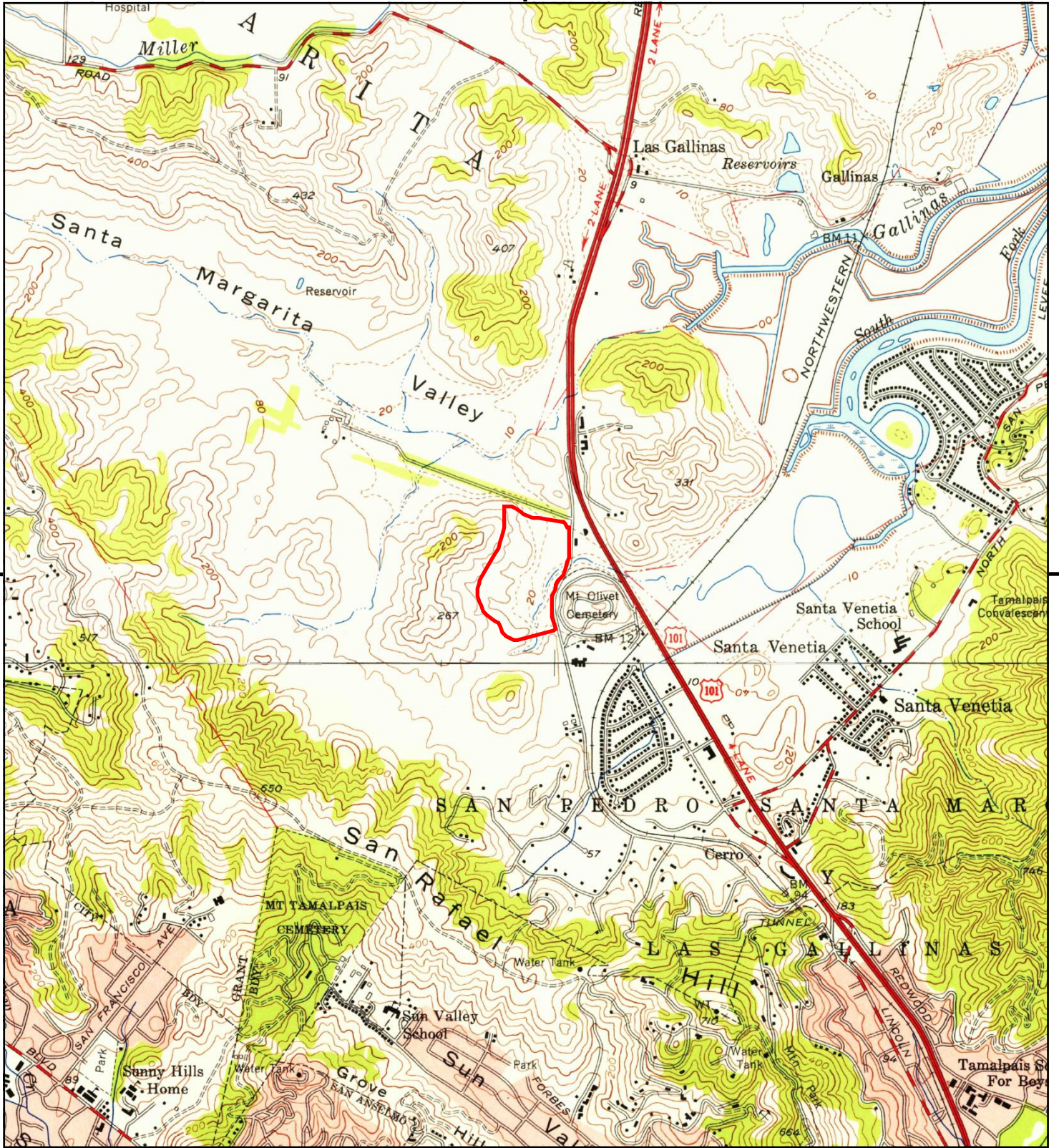


TP, Novato, 1968, 7.5-minute  
S, San Rafael, 1968, 7.5-minute

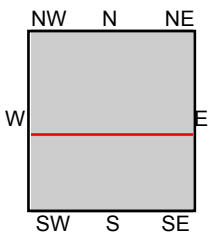
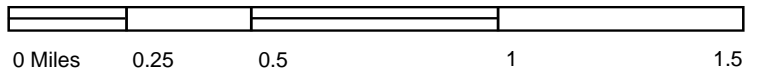
SITE NAME: Northgate Mall  
ADDRESS: 5800 NORTHGATE DR  
SAN RAFAEL, CA 94903  
CLIENT: Tor Environmental, Inc.







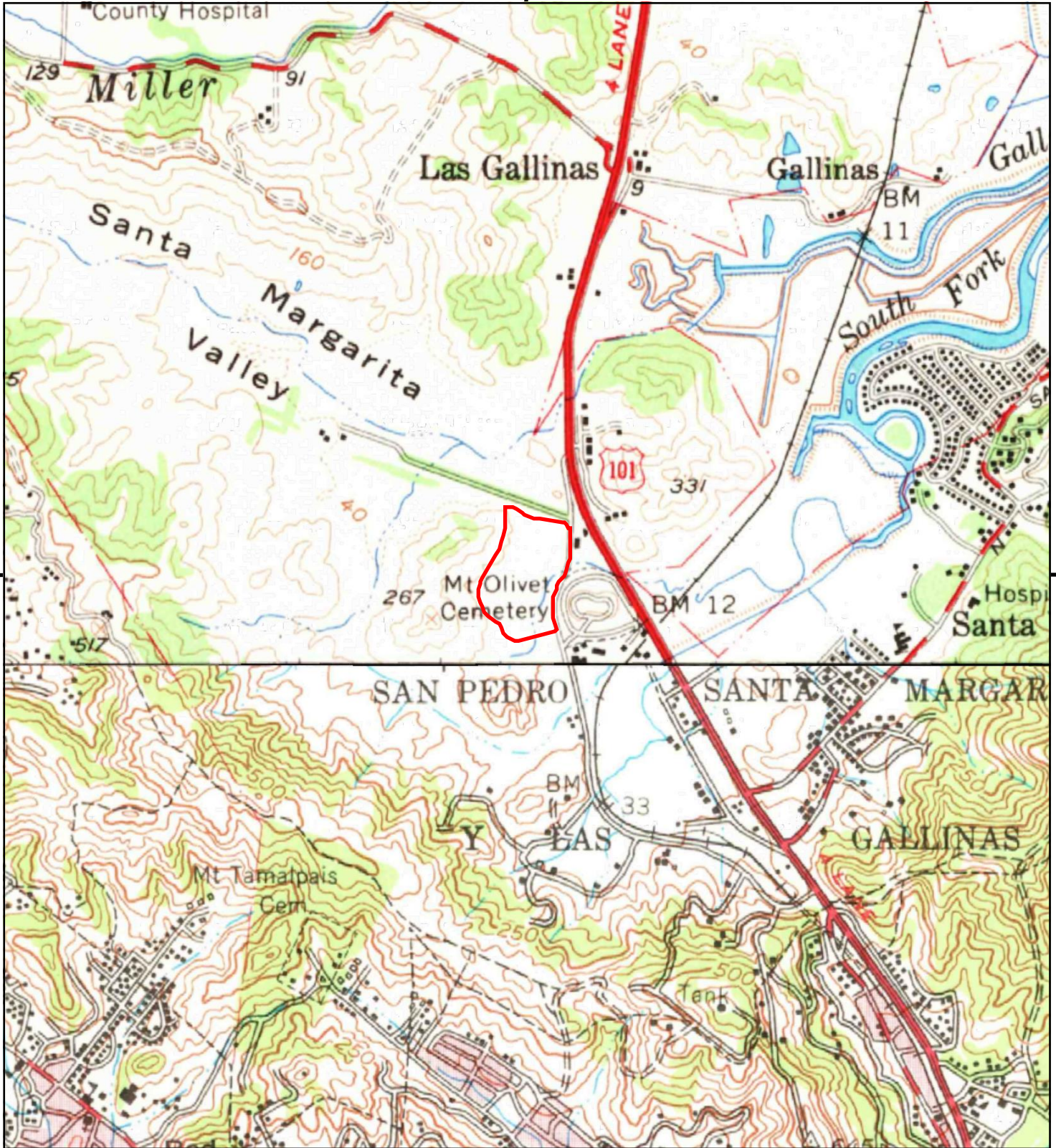
This report includes information from the following map sheet(s).



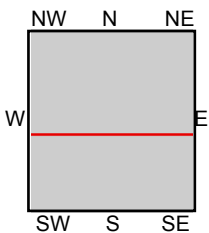
TP, Novato, 1954, 7.5-minute  
S, San Rafael, 1954, 7.5-minute

**SITE NAME:** Northgate Mall  
**ADDRESS:** 5800 NORTHGATE DR  
 SAN RAFAEL, CA 94903  
**CLIENT:** Tor Environmental, Inc.





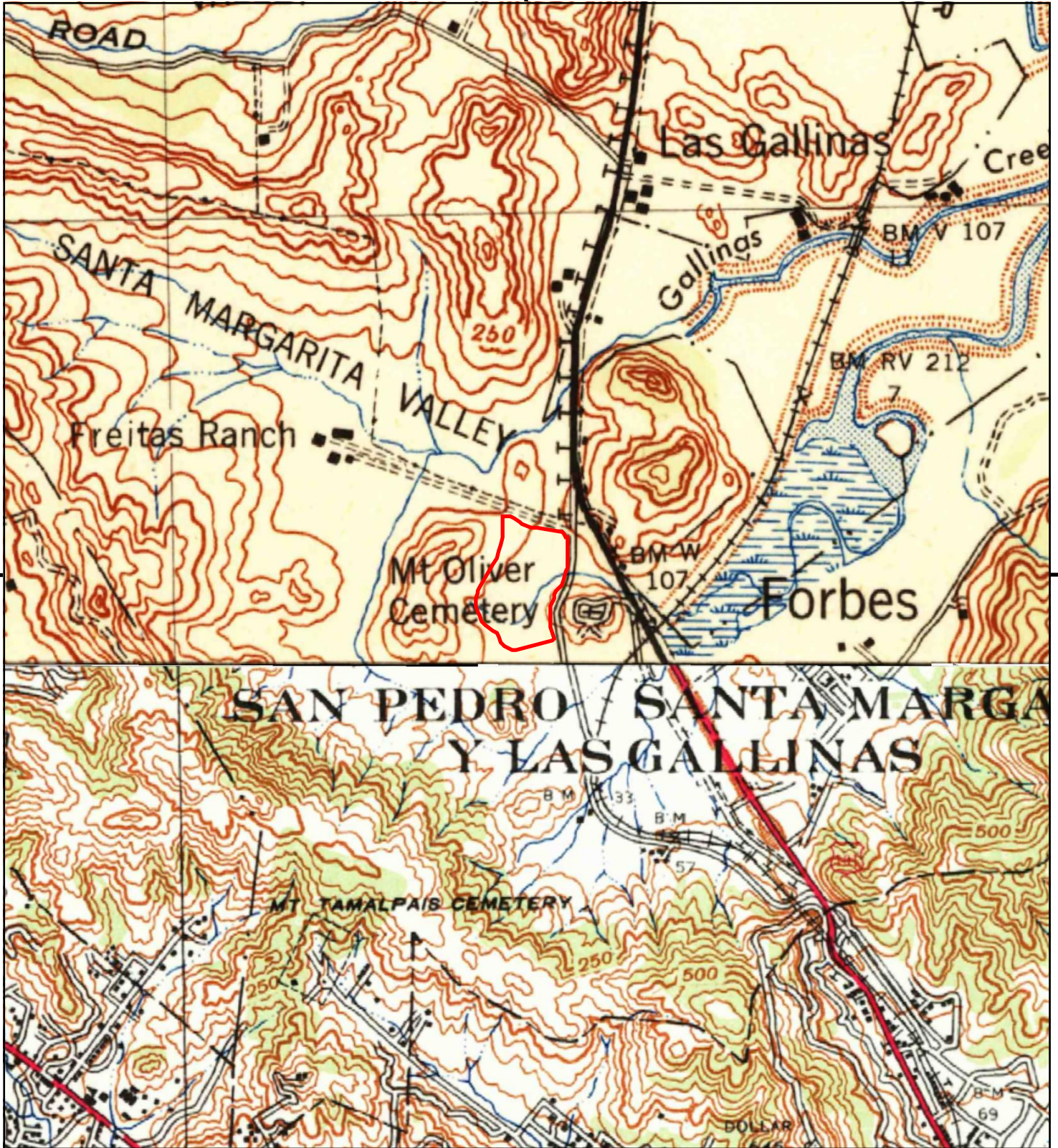
This report includes information from the following map sheet(s).



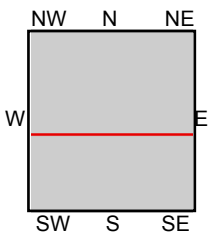
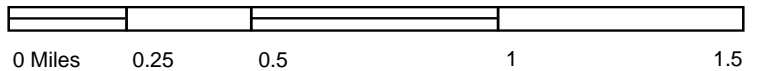
TP, Petaluma, 1954, 15-minute  
 SW, Mt. Tamalpais, 1950, 15-minute

SITE NAME: Northgate Mall  
 ADDRESS: 5800 NORTHGATE DR  
 SAN RAFAEL, CA 94903  
 CLIENT: Tor Environmental, Inc.





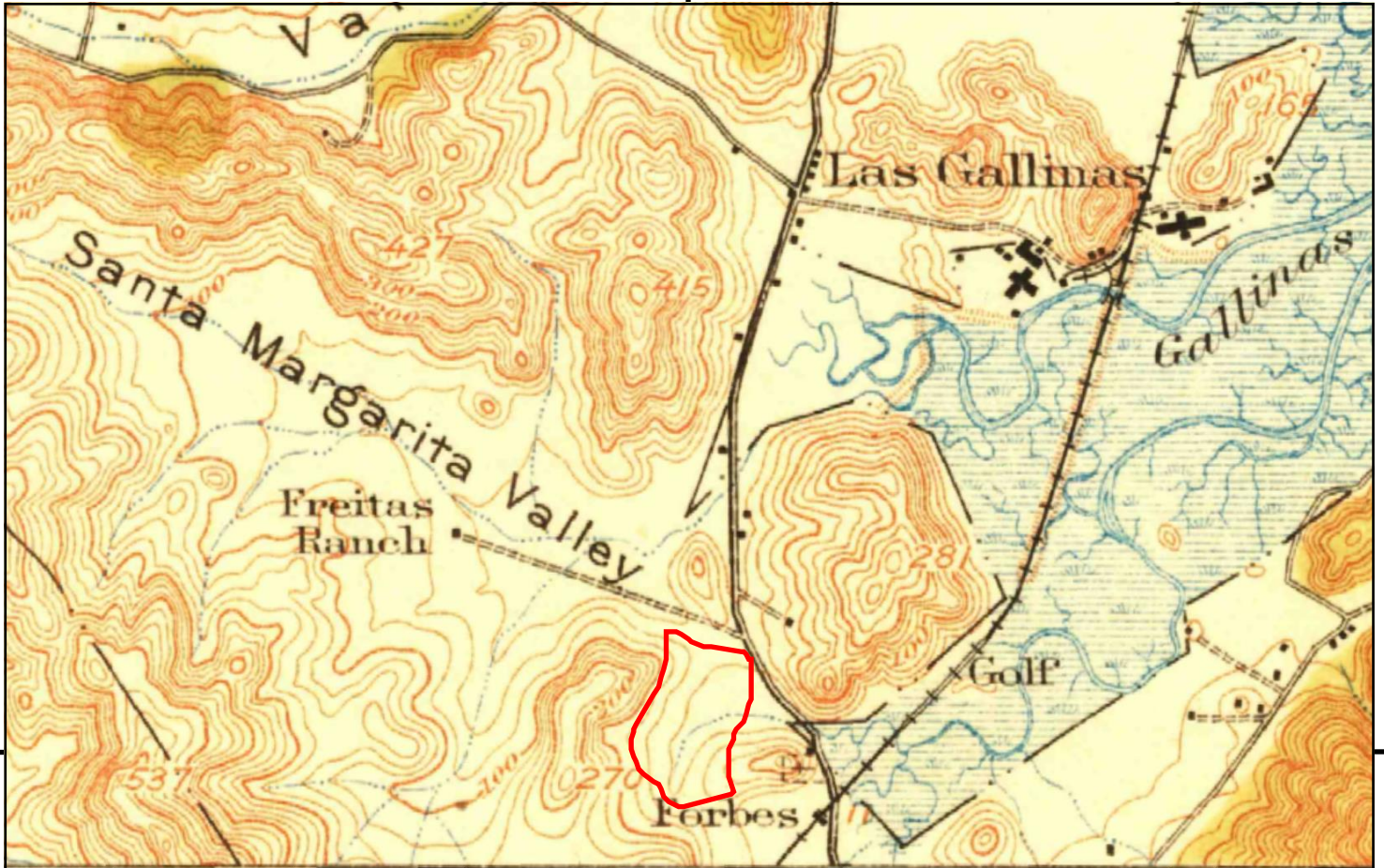
This report includes information from the following map sheet(s).



TP, Petaluma, 1942, 15-minute  
 SW, Tamalpais, 1941, 15-minute

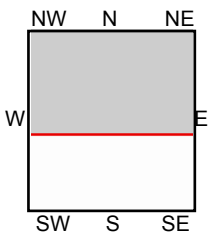
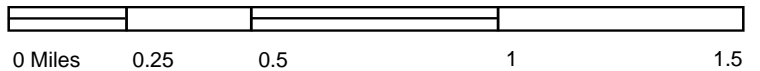
SITE NAME: Northgate Mall  
 ADDRESS: 5800 NORTHGATE DR  
 SAN RAFAEL, CA 94903  
 CLIENT: Tor Environmental, Inc.





UNMAPPED	UNMAPPED	UNMAPPED	UNMAPPED	UNMAPPED	UNMAPPED
UNMAPPED	UNMAPPED	UNMAPPED	UNMAPPED	UNMAPPED	UNMAPPED
UNMAPPED	UNMAPPED	UNMAPPED	UNMAPPED	UNMAPPED	UNMAPPED
UNMAPPED	UNMAPPED	UNMAPPED	UNMAPPED	UNMAPPED	UNMAPPED
UNMAPPED	UNMAPPED	UNMAPPED	UNMAPPED	UNMAPPED	UNMAPPED

This report includes information from the following map sheet(s).



TP, Petaluma, 1914, 15-minute

SITE NAME: Northgate Mall  
 ADDRESS: 5800 NORTHGATE DR  
 SAN RAFAEL, CA 94903  
 CLIENT: Tor Environmental, Inc.



## **Appendix F**

---

### ***EDR Environmental Lien and AUL Search and Property Tax Map Reports***

**Northgate Mall**  
5800 Northgate Dr  
San Rafael, CA 94903

Inquiry Number: 4789862.7S  
December 6, 2016

## EDR Environmental Lien and AUL Search



6 Armstrong Road, 4th floor  
Shelton, CT 06484  
Toll Free: 800.352.0050  
[www.edrnet.com](http://www.edrnet.com)

## EDR Environmental Lien and AUL Search

The EDR Environmental Lien Search Report provides results from a search of available current land title records for environmental cleanup liens and other activity and use limitations, such as engineering controls and institutional controls.

A network of professional, trained researchers, following established procedures, uses client supplied address information to:

- search for parcel information and/or legal description;
- search for ownership information;
- research official land title documents recorded at jurisdictional agencies such as recorders' offices, registries of deeds, county clerks' offices, etc.;
- access a copy of the deed;
- search for environmental encumbering instrument(s) associated with the deed;
- provide a copy of any environmental encumbrance(s) based upon a review of key words in the instrument(s) (title, parties involved, and description); and
- provide a copy of the deed or cite documents reviewed.

***Thank you for your business.***  
Please contact EDR at 1-800-352-0050  
with any questions or comments.

### **Disclaimer - Copyright and Trademark Notice**

This report was prepared for the use of Environmental Data Resources, Inc., and Discovery Research Solutions, LLC exclusively. This report is neither a guarantee of title, a commitment to insure, or a policy of title insurance. **NO WARRANTY, EXPRESSED OR IMPLIED, IS MADE WHATSOEVER IN CONNECTION WITH THIS REPORT.** Environmental Data Resources, Inc. (EDR) and Discovery Research Solutions, LLC exclusively specifically disclaim the making of any such warranties, including without limitation, merchantability or fitness for a particular use or purpose. The information contained in this report is retrieved as it is recorded from the various agencies that make it available. The total liability is limited to the fee paid for this report.

Copyright 2016 by Environmental Data Resources, Inc. All rights reserved. Reproduction in any media or format, in whole or in part, of any report or map of Environmental Data Resources, Inc., or its affiliates, is prohibited without prior written permission.

EDR and its logos are trademarks of Environmental Data Resources, Inc. or its affiliates. All other trademarks used herein are the property of their respective owners.

## EDR Environmental Lien and AUL Search

### TARGET PROPERTY INFORMATION

#### ADDRESS

NORTHGATE MALL  
5800 NORTHGATE DR  
SAN RAFAEL, CA 94903

#### RESEARCH SOURCE

Source 1: Recorder  
Marin County, California

Source 2: Assessor  
Marin County, California

### PROPERTY INFORMATION

#### **Deed 1:**

Type of Deed: Corporation Grant Deed  
Title is vested in: Northgate Mall Associates, a California general partnership  
Title received from: M & T Properties, Inc.  
Deed Dated: 11/11/1985  
Deed Recorded: 12/04/1985  
Instrument: 85-053830

**Legal Description:** All that certain piece or parcel of land containing 2.12 acres, more or less, being a portion of the Rancho San Pedro Santa Margarita Y Las Gallinas, more commonly known as 1000 Northgate Drive in San Rafael, situate and lying in the County of Marin, State of California.

**Legal Current Owner:** Northgate Mall Associates, a California general partnership

**Property Identifiers:** 175-060-12

#### **Deed 2:**

Type of Deed: Corporation Grant Deed  
Title is vested in: Northgate Mall Associates, a California general partnership  
Title received from: M & T Properties, Inc.  
Deed Dated: 11/11/1985  
Deed Recorded: 12/04/1985  
Instrument: 85-053830

**Legal Description:** All that certain piece or parcel of land containing 10.30 acres, more or less, being a portion of the Rancho San Pedro Santa Margarita Y Las Gallinas, more commonly known as 9000 Northgate Drive in San Rafael, situate and lying in the County of Marin, State of California.

**Legal Current Owner:** Northgate Mall Associates, a California general partnership

**Property Identifiers:** 175-060-40



## EDR Environmental Lien and AUL Search

### Deed 3:

Type of Deed: Corporation Grant Deed  
Title is vested in: Northgate Mall Associates, a California general partnership  
Title received from: M & T Properties, Inc.  
Deed Dated: 11/11/1985  
Deed Recorded: 12/04/1985  
Instrument: 85-053830

**Legal Description:** All that certain piece or parcel of land containing 1.036 acres, more or less, being a portion of the Rancho San Pedro Santa Margarita Y Las Gallinas, more commonly known as 5010 Northgate Drive in San Rafael, situate and lying in the County of Marin, State of California.

**Legal Current Owner:** Northgate Mall Associates, a California general partnership

**Property Identifiers:** 175-060-59

### Deed 4:

Type of Deed: Corporation Grant Deed  
Title is vested in: Northgate Mall Associates, a California general partnership  
Title received from: M & T Properties, Inc.  
Deed Dated: 11/11/1985  
Deed Recorded: 12/04/1985  
Instrument: 85-053830

**Legal Description:** All that certain piece or parcel of land containing 0.785 acres, more or less, being a portion of the Rancho San Pedro Santa Margarita Y Las Gallinas, more commonly known as 5800 Northgate Drive in San Rafael, situate and lying in the County of Marin, State of California.

**Legal Current Owner:** Northgate Mall Associates, a California general partnership

**Property Identifiers:** 175-060-61

### Deed 5:

Type of Deed: Corporation Grant Deed  
Title is vested in: Northgate Mall Associates, a California general partnership  
Title received from: M & T Properties, Inc.  
Deed Dated: 11/11/1985  
Deed Recorded: 12/04/1985  
Instrument: 85-053830

**Legal Description:** All that certain piece or parcel of land containing 1.310 acres, more or less, being a portion of the Rancho San Pedro Santa Margarita Y Las Gallinas, more commonly known as 1500 Northgate Drive in San Rafael, situate and lying in the County of Marin, State of California.

**Legal Current Owner:** Northgate Mall Associates, a California general partnership

**Property Identifiers:** 175-060-66

## EDR Environmental Lien and AUL Search

**Deed 6:**

Type of Deed: Corporation Grant Deed

Title is vested in: Northgate Mall Associates, a California general partnership

Title received from: M & T Properties, Inc.

Deed Dated: 11/11/1985

Deed Recorded: 12/04/1985

Instrument: 85-053830

**Legal Description:** All that certain piece or parcel of land containing 27.979 acres, more or less, being a portion of the Rancho San Pedro Santa Margarita Y Las Gallinas, more commonly known as 5800 Northgate Drive in San Rafael, situate and lying in the County of Marin, State of California.

**Legal Current Owner:** Northgate Mall Associates, a California general partnership

**Property Identifiers:** 175-060-67

## EDR Environmental Lien and AUL Search

### **ENVIRONMENTAL LIEN**

Environmental Lien: Found  Not Found

If found:

1<sup>st</sup> Party:

2<sup>nd</sup> Party:

Dated:

Recorded:

Book:

Page:

Docket:

Volume:

Instrument:

Comments:

Miscellaneous:

### **OTHER ACTIVITY AND USE LIMITATIONS (AULs)**

Other AUL's: Found  Not Found

If found:

1<sup>st</sup> Party:

2<sup>nd</sup> Party:

Dated:

Recorded:

Book:

Page:

Docket:

Volume:

Instrument:

Comments:

Miscellaneous:

**EDR Environmental Lien and AUL Search**

**DEED EXHIBIT**

OFFICIAL RECORDS COUNTY OF MARIN

RECORDING REQUESTED BY

RECORDED AT REQUEST OF 85053830

AND WHEN RECORDED MAIL TO

TICOR TITLE

1985 DEC -4 AM 9:00

OFFICIAL RECORDS  
MARIN COUNTY CALIFORNIA

Name RICHARD B. COLLINS, ESQ.  
Street Address 21515 Hawthorne Boulevard  
Suite 450  
City & State Torrance, California 90503

1100

C.O.R. NOT FILED  
\$20.00 PAID

MAIL TAX STATEMENTS TO

Name NORTHGATE MALL ASSOCIATES  
Street Address 233 Wilshire Boulevard  
Suite 700  
City & State Santa Monica, California 90401

SPACE ABOVE THIS LINE FOR RECORDER'S USE

Corporation Grant Deed

#501804

THIS FORM FURNISHED BY TICOR TITLE INSURERS

A.P.N. 175-060-12, 40,

59, 60 + 61

TO 1921 CA (12-74)

The undersigned grantor(s) declare(s):

Documentary transfer tax is \$ 53,085.95 (Combined)

( ) computed on full value of property conveyed, or

(X) computed on full value less value of liens and encumbrances remaining at time of sale.

( ) Unincorporated area: (X) City of SAN RAFAEL, and

FOR A VALUABLE CONSIDERATION, receipt of which is hereby acknowledged,

M & T PROPERTIES, INC.

a corporation organized under the laws of the State of Delaware hereby GRANTS to

NORTHGATE MALL ASSOCIATES, a California general partnership,

the following described real property in the City of San Rafael,  
County of Marin, State of California:

SEE LEGAL DESCRIPTION ATTACHED HERETO AS EXHIBIT "A"  
AND INCORPORATED HEREIN BY THIS REFERENCE

In Witness Whereof, said corporation has caused its corporate name and seal to be affixed hereto and this instrument to be executed by its \_\_\_\_\_ President and \_\_\_\_\_ Secretary thereunto duly authorized.

Dated: November 11, 1985

M & T PROPERTIES, INC.

STATE OF CALIFORNIA

COUNTY OF SAN FRANCISCO } SS.

On November 11, 1985, before me, the undersigned, a Notary Public in and for said State, personally appeared \_\_\_\_\_ known to me to be \_\_\_\_\_

to me to be the \_\_\_\_\_ personally, and \_\_\_\_\_ known to me to be \_\_\_\_\_


Secretary of the Corporation that executed the within Instrument, known to me to be the persons who executed the within Instrument on behalf of the Corporation therein named, and acknowledged to me that such Corporation executed the within Instrument pursuant to its by-laws or a resolution of its board of directors.

WITNESS my hand and official seal.

Signature Billie L. Strong

By \_\_\_\_\_ President

By \_\_\_\_\_ Secretary



(This area for official notarial seal)

Title Order No. 501804

Escrow or Loan No.

MAIL TAX STATEMENTS AS DIRECTED ABOVE

# OFFICIAL RECORDS COUNTY OF MARIN

DESCRIPTION

85053830

ALL THAT CERTAIN REAL PROPERTY IN THE CITY OF SAN RAFAEL, COUNTY OF MARIN, STATE OF CALIFORNIA, DESCRIBED AS FOLLOWS:

BEGINNING AT A POINT ON THE EASTERLY BOUNDARY OF NORTHGATE DRIVE, AS SHOWN ON THAT CERTAIN MAP ENTITLED, "MAP OF NORTHGATE REGIONAL SHOPPING CENTER", RECORDED SEPTEMBER 10, 1963 IN BOOK 12 OF MAPS AT PAGE 19, MARIN COUNTY RECORDS, WHICH POINT IS THE SOUTHERLY TERMINUS OF THE COURSE "N 32° 00' 00" E. 294.85'", AS SHOWN ON SAID MAP; THENCE ALONG THE BOUNDARIES OF NORTHGATE DRIVE, OF LAS GALLINAS AVENUE AND OF LOS RANCHITOS ROAD, AS SHOWN ON SAID MAP, THE FOLLOWING COURSES AND DISTANCES: NORTH 32° 00' 00" EAST, 294.85 FEET; THENCE ALONG A CURVE TO THE LEFT, WHOSE CENTER BEARS NORTH 58° 00' 00" WEST, HAVING A RADIUS OF 1304.00 FEET THROUGH A CENTRAL ANGLE OF 37° 43' 06" A DISTANCE OF 858.44 FEET; THENCE ALONG A CURVE TO THE RIGHT, WHOSE CENTER BEARS NORTH 84° 16' 54" EAST, HAVING A RADIUS OF 30.00 FEET THROUGH A CENTRAL ANGLE OF 109° 13' 06" A DISTANCE OF 57.19 FEET; THENCE SOUTH 76° 30' 00" EAST, 10.81 FEET; THENCE ALONG A CURVE TO THE RIGHT, WHOSE CENTER BEARS SOUTH 13° 30' 00" WEST, HAVING A RADIUS OF 427.89 FEET THROUGH A CENTRAL ANGLE OF 19° 47' 56" A DISTANCE OF 147.86 FEET; THENCE SOUTH 56° 42' 04" EAST 32.12 FEET; THENCE ALONG A CURVE TO THE LEFT, WHOSE CENTER BEARS NORTH 33° 17' 56" EAST, HAVING A RADIUS OF 730.04 FEET; THROUGH A CENTRAL ANGLE OF 26° 24' 46" A DISTANCE OF 336.54 FEET; THENCE SOUTH 83° 06' 50" EAST, 330.92 FEET; THENCE ALONG A CURVE TO THE RIGHT, WHOSE CENTER BEARS SOUTH 6° 53' 10" WEST, HAVING A RADIUS OF 170.01 FEET THROUGH A CENTRAL ANGLE OF 83° 00' 21" A DISTANCE OF 246.30 FEET; THENCE SOUTH 0° 06' 29" EAST, 102.13 FEET; THENCE SOUTH 0° 04' 50" WEST, 112.63 FEET; THENCE ALONG A NON-TANGENT CURVE TO THE RIGHT, WHOSE CENTER BEARS SOUTH 89° 50' 48" WEST, HAVING A RADIUS OF 970.00 FEET THROUGH A CENTRAL ANGLE OF 29° 33' 10" A DISTANCE OF 500.32 FEET; THENCE SOUTH 29° 23' 52" WEST, 100.00 FEET; THENCE ALONG A NON-TANGENT CURVE TO THE LEFT, WHOSE CENTER BEARS SOUTH 60° 35' 50" EAST, HAVING A RADIUS OF 780.00 FEET THROUGH A CENTRAL ANGLE OF 43° 51' 22" A DISTANCE OF 597.04 FEET; THENCE SOUTH 14° 28' 26" EAST, 100.65 FEET; THENCE ALONG A CURVE TO THE RIGHT, WHOSE CENTER BEARS SOUTH 75° 31' 34" WEST, HAVING A RADIUS OF 50.00 FEET THROUGH A CENTRAL ANGLE OF 89° 59' 48" A DISTANCE OF 78.54 FEET; THENCE SOUTH 75° 31' 22" WEST 518.22 FEET; THENCE ALONG A CURVE TO THE RIGHT, WHOSE CENTER BEARS NORTH 14° 28' 38" WEST, HAVING A RADIUS OF 224.00 FEET THROUGH A CENTRAL ANGLE OF 85° 18' 00" A DISTANCE OF 333.48 FEET; THENCE ALONG A CURVE TO THE LEFT, WHOSE CENTER BEARS SOUTH 70° 49' 22" WEST, HAVING A RADIUS OF 291.67 FEET THROUGH A CENTRAL ANGLE OF 38° 49' 22" A DISTANCE OF 197.63 FEET, THENCE NORTH 58° 00' 00" WEST, 65.94 FEET, AND THENCE ALONG A CURVE TO THE RIGHT, WHOSE CENTER BEARS NORTH 32° 00' 00" EAST, HAVING A RADIUS OF 446.00 FEET THROUGH A CENTRAL ANGLE OF 90° 00' 00" A DISTANCE OF 700.58 FEET TO THE POINT OF BEGINNING.

EXCEPTING THEREFROM THAT PORTION OF SAID LAND AS DESCRIBED IN THE DEED TO THE CITY OF SAN RAFAEL, DATED NOVEMBER 15, 1984, RECORDED JANUARY 11, 1985, INSTRUMENT NO. 85001287, OFFICIAL RECORDS OF MARIN COUNTY, AND MORE PARTICULARLY DESCRIBED AS FOLLOWS:

BEGINNING AT A POINT ON THE SOUTHERLY BOUNDARY OF LAS GALLINAS AVENUE, AS SHOWN ON THE "MAP OF NORTHGATE REGIONAL SHOPPING CENTER", RECORDED SEPTEMBER 10, 1963 IN BOOK 12 OF RECORD MAPS AT PAGE 19, MARIN COUNTY RECORDS, AT THE WESTERLY TERMINUS OF THE COURSE SHOWN AS "SOUTH 76° 30' 00" EAST, 10.81 FEET" ON SAID MAP (12 RM 19); THENCE ALONG SAID SOUTHERLY BOUNDARY OF LAS GALLINAS AVENUE (12 RM 19) THE FOLLOWING COURSES AND DISTANCES: SOUTH 76° 30' 00" EAST, 10.81 FEET; THENCE SOUTHEASTERLY ALONG A CURVE TO THE RIGHT, TANGENT TO THE PRECEDING COURSE, HAVING A RADIUS OF 427.89 FEET THROUGH A CENTRAL ANGLE OF 19° 47' 56", AN ARC LENGTH OF 147.86 FEET; THENCE SOUTH 56° 42' 04" EAST, 32.12 FEET AND THENCE SOUTHEASTERLY ALONG A CURVE TO THE LEFT, TANGENT TO THE PRECEDING COURSE, HAVING A RADIUS OF 730.04 FEET THROUGH A CENTRAL ANGLE OF 16° 00' 00", AN ARC LENGTH OF 203.87 FEET; THENCE LEAVING SAID SOUTHERLY BOUNDARY (12 RM 19) NORTH 72° 42' 04" WEST, 71.15 FEET; THENCE NORTHWESTERLY ALONG A CURVE TO THE RIGHT, TANGENT TO THE PRECEDING COURSE, HAVING A RADIUS OF 481.90 FEET THROUGH A CENTRAL ANGLE OF 16° 00' 00", AN ARC LENGTH OF 134.57 FEET; THENCE NORTH 56° 42' 04" WEST, 32.12 FEET; THENCE NORTHWESTERLY ALONG A CURVE TO THE LEFT, TANGENT TO THE PRECEDING COURSE, HAVING A RADIUS OF 417.89 FEET THROUGH A CENTRAL ANGLE OF 19° 47' 56", AN ARC LENGTH OF 144.40 FEET; THENCE NORTH 76° 30' 00" WEST, 17.91 FEET; THENCE WESTERLY ALONG A CURVE TO THE LEFT, TANGENT TO THE PRECEDING COURSE, HAVING A RADIUS OF 22.48 FEET THROUGH A CENTRAL ANGLE OF 109° 13' 06", AN ARC LENGTH OF 42.85 FEET TO THE POINT OF REVERSE CURVE ON THE EASTERLY BOUNDARY OF NORTHGATE DRIVE, AS SHOWN ON SAID MAP (12 RM 19); THENCE ALONG SAID EASTERLY BOUNDARY OF NORTHGATE DRIVE (12 RM 19) NORTHERLY ALONG A CURVE TO THE RIGHT, WHOSE CENTER BEARS NORTH 84° 16' 54" EAST, HAVING A RADIUS OF 30.00 FEET THROUGH A CENTRAL ANGLE OF 109° 13' 06", AN ARC LENGTH OF 57.19 FEET TO THE POINT OF BEGINNING.

ALSO EXCEPTING THEREFROM THAT PORTION OF SAID LAND AS DESCRIBED IN THE DEED TO THE CITY OF SAN RAFAEL, DATED NOVEMBER 15, 1984, RECORDED JANUARY 11, 1985, INSTRUMENT NO. 85001288, OFFICIAL RECORDS OF MARIN COUNTY, AND MORE PARTICULARLY DESCRIBED AS FOLLOWS:

BEGINNING AT A POINT ON THE WESTERLY BOUNDARY OF LOS RANCHITOS ROAD, AS SHOWN ON THE "MAP OF NORTHGATE REGIONAL SHOPPING CENTER", RECORDED SEPTEMBER 10, 1963 IN BOOK 12 OF RECORD MAPS AT PAGE 19, MARIN COUNTY RECORDS, AT THE NORTHERLY TERMINUS OF THE COURSE SHOWN AS "SOUTH 29° 23' 52" WEST, 100.00 FEET" ON SAID MAP (12 RM 19); THENCE ALONG SAID WESTERLY BOUNDARY OF LOS RANCHITOS ROAD (12 RM 19) SOUTH 29° 23' 52" WEST, 100.00 FEET, AND THENCE SOUTHWESTERLY ALONG A CURVE TO THE LEFT, WHOSE CENTER BEARS SOUTH 60° 35' 50" EAST, HAVING A RADIUS OF 780.00 FEET THROUGH A CENTRAL ANGLE OF 3° 31' 22", AN ARC LENGTH OF 47.96 FEET; THENCE LEAVING SAID WESTERLY BOUNDARY (12 RM 19) NORTHEASTERLY ALONG A CURVE TO THE LEFT, WHOSE CENTER BEARS NORTH 64° 07' 12" WEST, HAVING A

RADIUS OF 32.00 FEET THROUGH A CENTRAL ANGLE OF  $24^{\circ} 34' 59''$ , AN ARC LENGTH OF 13.73 FEET; THENCE NORTHEASTERLY ALONG A REVERSE CURVE TO THE RIGHT, WHOSE CENTER BEARS SOUTH  $88^{\circ} 42' 11''$  EAST, HAVING A RADIUS OF 48.00 FEET THROUGH A CENTRAL ANGLE OF  $21^{\circ} 45' 26''$ , AN ARC LENGTH OF 18.23 FEET; THENCE NORTH  $23^{\circ} 03' 15''$  EAST, 43.20 FEET; THENCE NORTHEASTERLY ALONG A CURVE TO THE RIGHT, TANGENT TO THE PRECEDING COURSE, HAVING A RADIUS OF 100.00 FEET THROUGH A CENTRAL ANGLE OF  $16^{\circ} 40' 58''$ , AN ARC LENGTH OF 29.12 FEET; THENCE NORTH  $39^{\circ} 44' 13''$  EAST, 24.02 FEET; THENCE NORTHEASTERLY ALONG A CURVE TO THE RIGHT, TANGENT TO THE PRECEDING COURSE, HAVING A RADIUS OF 58.00 FEET THROUGH A CENTRAL ANGLE OF  $12^{\circ} 41' 56''$ , AN ARC LENGTH OF 12.86 FEET; THENCE NORTHEASTERLY ALONG A REVERSE CURVE TO THE LEFT, WHOSE CENTER BEARS NORTH  $37^{\circ} 33' 51''$  WEST, HAVING A RADIUS OF 42.00 FEET, THROUGH A CENTRAL ANGLE OF  $23^{\circ} 27' 17''$ , AN ARC LENGTH OF 17.19 FEET TO SAID WESTERLY BOUNDARY OF LOS RANCHITOS ROAD (12 RM 19); THENCE ALONG SAID WESTERLY BOUNDARY (12 RM 19), SOUTHWESTERLY ALONG A CURVE TO THE RIGHT, WHOSE CENTER BEARS NORTH  $61^{\circ} 01' 08''$  WEST, HAVING A RADIUS OF 970.00 FEET THROUGH A CENTRAL ANGLE OF  $0^{\circ} 25' 06''$ , AN ARC LENGTH OF 7.08 FEET TO THE POINT OF BEGINNING.



**Northgate Mall**

5800 NORTHGATE DR  
SAN RAFAEL, CA 94903

Inquiry Number: 4789862.6  
November 28, 2016

# The EDR Property Tax Map Report

## EDR Property Tax Map Report

Environmental Data Resources, Inc.'s EDR Property Tax Map Report is designed to assist environmental professionals in evaluating potential environmental conditions on a target property by understanding property boundaries and other characteristics. The report includes a search of available property tax maps, which include information on boundaries for the target property and neighboring properties, addresses, parcel identification numbers, as well as other data typically used in property location and identification.

***Thank you for your business.***  
Please contact EDR at 1-800-352-0050  
with any questions or comments.

### Disclaimer - Copyright and Trademark Notice

This Report contains certain information obtained from a variety of public and other sources reasonably available to Environmental Data Resources, Inc. It cannot be concluded from this Report that coverage information for the target and surrounding properties does not exist from other sources. **NO WARRANTY EXPRESSED OR IMPLIED, IS MADE WHATSOEVER IN CONNECTION WITH THIS REPORT. ENVIRONMENTAL DATA RESOURCES, INC. SPECIFICALLY DISCLAIMS THE MAKING OF ANY SUCH WARRANTIES, INCLUDING WITHOUT LIMITATION, MERCHANTABILITY OR FITNESS FOR A PARTICULAR USE OR PURPOSE. ALL RISK IS ASSUMED BY THE USER. IN NO EVENT SHALL ENVIRONMENTAL DATA RESOURCES, INC. BE LIABLE TO ANYONE, WHETHER ARISING OUT OF ERRORS OR OMISSIONS, NEGLIGENCE, ACCIDENT OR ANY OTHER CAUSE, FOR ANY LOSS OR DAMAGE, INCLUDING, WITHOUT LIMITATION, SPECIAL, INCIDENTAL, CONSEQUENTIAL, OR EXEMPLARY DAMAGES. ANY LIABILITY ON THE PART OF ENVIRONMENTAL DATA RESOURCES, INC. IS STRICTLY LIMITED TO A REFUND OF THE AMOUNT PAID FOR THIS REPORT.** Purchaser accepts this Report "AS IS". Any analyses, estimates, ratings, environmental risk levels or risk codes provided in this Report are provided for illustrative purposes only, and are not intended to provide, nor should they be interpreted as providing any facts regarding, or prediction or forecast of, any environmental risk for any property. Only a Phase I Environmental Site Assessment performed by an environmental professional can provide information regarding the environmental risk for any property. Additionally, the information provided in this Report is not to be construed as legal advice.

Copyright 2016 by Environmental Data Resources, Inc. All rights reserved. Reproduction in any media or format, in whole or in part, of any report or map of Environmental Data Resources, Inc. or its affiliates is prohibited without prior written permission.

EDR and its logos (including Sanborn and Sanborn Map) are trademarks of Environmental Data Resources, Inc. or its affiliates. All other trademarks used herein are the property of their respective owners.















## **Appendix G**

---

### ***Building Permit Report***

**Northgate Mall**

5800 NORTHGATE DR  
SAN RAFAEL, CA 94903

Inquiry Number: 4789862.8  
November 28, 2016

# EDR Building Permit Report

Target Property and Adjoining Properties

## TABLE OF CONTENTS

### **SECTION**

**About This Report**

**Executive Summary**

**Findings**

**Glossary**

***Thank you for your business.***

Please contact EDR at 1-800-352-0050  
with any questions or comments.

### **Disclaimer - Copyright and Trademark Notice**

This Report contains certain information obtained from a variety of public and other sources reasonably available to Environmental Data Resources, Inc. It cannot be concluded from this Report that coverage information for the target and surrounding properties does not exist from other sources. **NO WARRANTY EXPRESSED OR IMPLIED, IS MADE WHATSOEVER IN CONNECTION WITH THIS REPORT. ENVIRONMENTAL DATA RESOURCES, INC. SPECIFICALLY DISCLAIMS THE MAKING OF ANY SUCH WARRANTIES, INCLUDING WITHOUT LIMITATION, MERCHANTABILITY OR FITNESS FOR A PARTICULAR USE OR PURPOSE. ALL RISK IS ASSUMED BY THE USER. IN NO EVENT SHALL ENVIRONMENTAL DATA RESOURCES, INC. BE LIABLE TO ANYONE, WHETHER ARISING OUT OF ERRORS OR OMISSIONS, NEGLIGENCE, ACCIDENT OR ANY OTHER CAUSE, FOR ANY LOSS OR DAMAGE, INCLUDING, WITHOUT LIMITATION, SPECIAL, INCIDENTAL, CONSEQUENTIAL, OR EXEMPLARY DAMAGES. ANY LIABILITY ON THE PART OF ENVIRONMENTAL DATA RESOURCES, INC. IS STRICTLY LIMITED TO A REFUND OF THE AMOUNT PAID FOR THIS REPORT.** Purchaser accepts this Report "AS IS". Any analyses, estimates, ratings, environmental risk levels or risk codes provided in this Report are provided for illustrative purposes only, and are not intended to provide, nor should they be interpreted as providing any facts regarding, or prediction or forecast of, any environmental risk for any property. Only a Phase I Environmental Site Assessment performed by an environmental professional can provide information regarding the environmental risk for any property. Additionally, the information provided in this Report is not to be construed as legal advice.

Copyright 2016 by Environmental Data Resources, Inc. All rights reserved. Reproduction in any media or format, in whole or in part, of any report or map of Environmental Data Resources, Inc. or its affiliates is prohibited without prior written permission.

EDR and its logos (including Sanborn and Sanborn Map) are trademarks of Environmental Data Resources, Inc. or its affiliates. All other trademarks used herein are the property of their respective owners.

# EDR BUILDING PERMIT REPORT

## About This Report

The EDR Building Permit Report provides a practical and efficient method to search building department records for indications of environmental conditions. Generated via a search of municipal building permit records gathered from more than 1,600 cities nationwide, this report will assist you in meeting the search requirements of EPA's Standards and Practices for All Appropriate Inquiries (40 CFR Part 312), the ASTM Standard Practice for Environmental Site Assessments (E 1527-13), or custom requirements developed for the evaluation of environmental risk associated with a parcel of real estate.

Building permit data can be used to identify current and/or former operations and structures/features of environmental concern. The data can provide information on a target property and adjoining properties such as the presence of underground storage tanks, pump islands, sumps, drywells, etc., as well as information regarding water, sewer, natural gas, electrical connection dates, and current/former septic tanks.

## ASTM and EPA Requirements

ASTM E 1527-13 lists building department records as a "standard historical source," as detailed in § 8.3.4.7: "Building Department Records - The term building department records means those records of the local government in which the property is located indicating permission of the local government to construct, alter, or demolish improvements on the property." ASTM also states that "Uses in the area surrounding the property shall be identified in the report, but this task is required only to the extent that this information is revealed in the course of researching the property itself."

EPA's Standards and Practices for All Appropriate Inquiries (AAI) states: "§312.24: Reviews of historical sources of information. (a) Historical documents and records must be reviewed for the purposes of achieving the objectives and performance factors of §312.20(e) and (f). Historical documents and records may include, but are not limited to, aerial photographs, fire insurance maps, building department records, chain of title documents, and land use records."

## Methodology

EDR has developed the EDR Building Permit Report through our partnership with BuildFax, the nation's largest repository of building department records. BuildFax collects, updates, and manages building department records from local municipal governments. The database now includes 30 million permits, on more than 10 million properties across 1,600 cities in the United States.

The EDR Building Permit Report comprises local municipal building permit records, gathered directly from local jurisdictions, including both target property and adjoining properties. Years of coverage vary by municipality. Data reported includes (where available): date of permit, permit type, permit number, status, valuation, contractor company, contractor name, and description.

Incoming permit data is checked at seven stages in a regimented quality control process, from initial data source interview, to data preparation, through final auditing. To ensure the building department is accurate, each of the seven quality control stages contains, on average, 15 additional quality checks, resulting in a process of approximately 105 quality control "touch points."

For more information about the EDR Building Permit Report, please contact your EDR Account Executive at (800) 352-0050.



## EXECUTIVE SUMMARY: SEARCH DOCUMENTATION

A search of building department records was conducted by Environmental Data Resources, Inc (EDR) on behalf of Tor Environmental, Inc. on Nov 28, 2016.

### TARGET PROPERTY

5800 NORTHGATE DR  
SAN RAFAEL, CA 94903

### SEARCH METHODS

EDR searches available lists for both the Target Property and Surrounding Properties.

### RESEARCH SUMMARY

Building permits identified: **YES**

The following research sources were consulted in the preparation of this report. An "X" indicates where information was identified in the source and provided in this report.

#### San Rafael

<u>Year</u>	<u>Source</u>	<u>TP</u>	<u>Adjoining</u>
2016	City of San Rafael, Code Enforcement		X
	City of San Rafael, Code Enforcement	X	
2015	City of San Rafael, Code Enforcement		X
	City of San Rafael, Code Enforcement	X	
2014	City of San Rafael, Code Enforcement		X
	City of San Rafael, Code Enforcement	X	
2013	City of San Rafael, Code Enforcement		X
	City of San Rafael, Code Enforcement	X	
2012	City of San Rafael, Code Enforcement		X
	City of San Rafael, Code Enforcement	X	
2011	City of San Rafael, Code Enforcement		X
	City of San Rafael, Code Enforcement	X	
2010	City of San Rafael, Code Enforcement		X
	City of San Rafael, Code Enforcement	X	
2009	City of San Rafael, Code Enforcement		X
	City of San Rafael, Code Enforcement	X	
2008	City of San Rafael, Code Enforcement		X
	City of San Rafael, Code Enforcement	X	
2007	City of San Rafael, Code Enforcement		X
	City of San Rafael, Code Enforcement	X	
2006	City of San Rafael, Code Enforcement		X
2005	City of San Rafael, Code Enforcement		X
	City of San Rafael, Code Enforcement	X	
2004	City of San Rafael, Code Enforcement		X
	City of San Rafael, Code Enforcement	X	
2003	City of San Rafael, Code Enforcement		X
2002	City of San Rafael, Code Enforcement		X
	City of San Rafael, Code Enforcement	X	

## EXECUTIVE SUMMARY: SEARCH DOCUMENTATION

<u>Year</u>	<u>Source</u>	<u>TP</u>	<u>Adjoining</u>
2001	City of San Rafael, Code Enforcement		X
	City of San Rafael, Code Enforcement	X	
2000	City of San Rafael, Code Enforcement		X
	City of San Rafael, Code Enforcement	X	
1999	City of San Rafael, Code Enforcement		

### **BUILDING DEPARTMENT RECORDS SEARCHED**

Name: San Rafael  
Years: 1999-2016  
Source: City of San Rafael, Code Enforcement, SAN RAFAEL, CA  
Phone: (415) 485-3097

Name: Marin County Unincorporated Area  
Years: 1972-2015  
Source: Marin County, Building and Safety, MILL VALLEY, CA  
Phone: (415) 499-6550

Name: San Jose  
Years: 1960-2016  
Source: City of San Jose, Department of Planning, Building and Code Enforcement, SAN JOSE, CA  
Phone: (408) 535-3555

Name: San Pablo  
Years: 1999-2016  
Source: San Pablo, Development Services, Permits and Building Inspection Department, SAN PABLO,  
Phone: (510) 215-3060

Name: Novato  
Years: 2000-2016  
Source: , NOVATO, CA  
Phone: (415) 899-8989

## TARGET PROPERTY FINDINGS

### TARGET PROPERTY DETAIL

**5800 NORTHGATE DR  
SAN RAFAEL, CA 94903**

#### **5800 NORTHGATE DR**

Date: **10/6/2016**  
Permit Type:  
Description: **Non-illuminated Wall Sign**  
Permit Description: **SIGN**  
Work Class: NON-ILLUMINATED SIGN  
Proposed Use:  
Permit Number: S1610-002  
Status: ACTIVE  
Valuation: \$0.00  
Contractor Company:  
Contractor Name: Fluoresco Services

Date: **7/25/2016**  
Permit Type:  
Description: **Replace HVAC (Applebees)**  
Permit Description: **MECHANICAL**  
Work Class: ALTER-COMMERCIAL  
Proposed Use:  
Permit Number: M1607-045  
Status: ACTIVE  
Valuation: \$0.00  
Contractor Company:  
Contractor Name: Johnson Heating & Cooling

## TARGET PROPERTY FINDINGS

Date: **5/26/2016**  
Permit Type:  
Description: **T.I**  
Permit Description: **ELECTRIC**  
Work Class: ALTER-COMMERCIAL  
Proposed Use:  
Permit Number: E1605-121  
Status: READY 2 ISSUE  
Valuation: \$0.00  
Contractor Company:  
Contractor Name: Brow Arc Leonardo Flores

Date: **5/26/2016**  
Permit Type:  
Description: **T.I**  
Permit Description: **MECHANICAL**  
Work Class: ALTER-COMMERCIAL  
Proposed Use:  
Permit Number: M1605-051  
Status: READY 2 ISSUE  
Valuation: \$0.00  
Contractor Company:  
Contractor Name: Brow Arc Leonardo Flores

Date: **5/26/2016**  
Permit Type:  
Description: **T.I**  
Permit Description: **PLUMBING**  
Work Class: ALTER-COMMERCIAL  
Proposed Use:  
Permit Number: P1605-094  
Status: READY 2 ISSUE  
Valuation: \$0.00  
Contractor Company:  
Contractor Name: Brow Arc Leonardo Flores



## TARGET PROPERTY FINDINGS

Date: **3/10/2016**  
Permit Type:  
Description: **T.I Suite 098-100**  
Permit Description: **BUILDING**  
Work Class: ALTER-COMMERCIAL  
Proposed Use:  
Permit Number: B1603-054  
Status: UNDER REVIEW  
Valuation: \$0.00  
Contractor Company:  
Contractor Name: Brow Arc Leonardo Flores

Date: **2/11/2016**  
Permit Type:  
Description: **T.I. "Peets Coffee"**  
Permit Description: **BUILDING**  
Work Class: ALTER-COMMERCIAL  
Proposed Use:  
Permit Number: B1602-083  
Status: READY 2 ISSUE  
Valuation: \$0.00  
Contractor Company:  
Contractor Name: ACS

Date: **1/22/2016**  
Permit Type:  
Description: **T.I. "T-Mobile" (045)**  
Permit Description: **ELECTRIC**  
Work Class: ALTER-COMMERCIAL  
Proposed Use:  
Permit Number: E1601-064  
Status: READY 2 ISSUE  
Valuation: \$0.00  
Contractor Company:  
Contractor Name: Apex Imaging

## TARGET PROPERTY FINDINGS

Date: **1/14/2016**  
Permit Type:  
Description: **Peets Coffee- Provide receptacles for kitchen equipment**  
Permit Description: **ELECTRIC**  
Work Class: ALTER-COMMERCIAL  
Proposed Use:  
Permit Number: E1601-047  
Status: ON HOLD-SEE DESC.  
Valuation: \$0.00  
Contractor Company:  
Contractor Name: Lin Rogers

Date: **1/11/2016**  
Permit Type:  
Description: **T.I. "T-Mobile" REMODEL EXISTING RETAIL STORE (045)**  
Permit Description: **BUILDING**  
Work Class: ALTER-COMMERCIAL  
Proposed Use:  
Permit Number: B1601-024  
Status: READY 2 ISSUE  
Valuation: \$0.00  
Contractor Company:  
Contractor Name: Apex Imaging

Date: **12/9/2015**  
Permit Type:  
Description: **T.I. "Burmese Food Court"**  
Permit Description: **BUILDING**  
Work Class: ALTER-COMMERCIAL  
Proposed Use:  
Permit Number: B1512-021  
Status: FINALED  
Valuation: \$0.00  
Contractor Company:  
Contractor Name: Hlaing Han

## TARGET PROPERTY FINDINGS

Date: **12/9/2015**  
Permit Type:  
Description: **T.I. "Burmese Food Court"**  
Permit Description: **PLUMBING**  
Work Class: ALTER-COMMERCIAL  
Proposed Use:  
Permit Number: P1512-025  
Status: FINALED  
Valuation: \$0.00  
Contractor Company:  
Contractor Name: Hlaing Han

Date: **10/29/2015**  
Permit Type:  
Description: **Tent "Marin on Ice"**  
Permit Description: **OPERATIONAL FIRE**  
Work Class: TENTS & CANOPIES  
Proposed Use:  
Permit Number: F1510-018  
Status: READY 2 ISSUE  
Valuation: \$0.00  
Contractor Company:  
Contractor Name: Peter Mott

Date: **8/25/2015**  
Permit Type:  
Description: **Exterior Assembly Permit (Exp 1/15/17)**  
Permit Description: **OPERATIONAL FIRE**  
Work Class: PLACES OF ASSEMBLY  
Proposed Use:  
Permit Number: F1508-016  
Status: ACTIVE  
Valuation: \$0.00  
Contractor Company:  
Contractor Name: NORTHGATE MALL ASSOC

## TARGET PROPERTY FINDINGS

Date: **7/2/2015**  
Permit Type:  
Description: **Fire Alarm "Bath & Body Works"**  
Permit Description: **CONSTRUCTION FIRE**  
Work Class: FIRE ALARM  
Proposed Use:  
Permit Number: F1507-003  
Status: ACTIVE  
Valuation: \$0.00  
Contractor Company:  
Contractor Name: Detection Logic Fire Protect

Date: **6/30/2015**  
Permit Type:  
Description: **Illuminated wall sign (letters)**  
Permit Description: **ELECTRIC**  
Work Class: ALTER-COMMERCIAL  
Proposed Use:  
Permit Number: E1506-088  
Status: ACTIVE  
Valuation: \$0.00  
Contractor Company:  
Contractor Name: BARBER SIGN CO INC

Date: **6/30/2015**  
Permit Type:  
Description: **Fire Sprinklers (bath & body works)**  
Permit Description: **CONSTRUCTION FIRE**  
Work Class: FIRE SPRINKLERS  
Proposed Use:  
Permit Number: F1506-031  
Status: ACTIVE  
Valuation: \$0.00  
Contractor Company:  
Contractor Name: Victory Fire Protection

## TARGET PROPERTY FINDINGS

Date: **6/30/2015**  
Permit Type:  
Description: **Illuminated wall sign (letters)**  
Permit Description: **SIGN**  
Work Class: ILLUMINATED SIGN  
Proposed Use:  
Permit Number: S1506-003  
Status: ACTIVE  
Valuation: \$0.00  
Contractor Company:  
Contractor Name: BARBER SIGN CO INC

Date: **6/8/2015**  
Permit Type:  
Description: **Remodel Retail Space**  
Permit Description: **ELECTRIC**  
Work Class: ALTER-COMMERCIAL  
Proposed Use:  
Permit Number: E1506-016  
Status: ACTIVE  
Valuation: \$0.00  
Contractor Company:  
Contractor Name: Moody Nolan Inc

Date: **6/8/2015**  
Permit Type:  
Description: **Remodel Retail Space**  
Permit Description: **MECHANICAL**  
Work Class: ALTER-COMMERCIAL  
Proposed Use:  
Permit Number: M1506-010  
Status: ACTIVE  
Valuation: \$0.00  
Contractor Company:  
Contractor Name: Moody Nolan Inc

## TARGET PROPERTY FINDINGS

Date: **6/8/2015**  
Permit Type:  
Description: **Remodel Retail Space**  
Permit Description: **PLUMBING**  
Work Class: ALTER-COMMERCIAL  
Proposed Use:  
Permit Number: P1506-014  
Status: ACTIVE  
Valuation: \$0.00  
Contractor Company:  
Contractor Name: Moody Nolan Inc

Date: **4/1/2015**  
Permit Type:  
Description: **Illuminated Channel Letters**  
Permit Description: **ELECTRIC**  
Work Class: ALTER-COMMERCIAL  
Proposed Use:  
Permit Number: E1504-001  
Status: ACTIVE  
Valuation: \$0.00  
Contractor Company:  
Contractor Name: West Coast Sign

Date: **4/1/2015**  
Permit Type:  
Description: **Illuminated Channel Letters**  
Permit Description: **SIGN**  
Work Class: NON-ILLUMINATED SIGN  
Proposed Use:  
Permit Number: S1504-001  
Status: ACTIVE  
Valuation: \$0.00  
Contractor Company:  
Contractor Name: West Coast Sign

## TARGET PROPERTY FINDINGS

Date: **3/24/2015**  
Permit Type:  
Description: **Remodel Retail Space**  
Permit Description: **BUILDING**  
Work Class: ALTER-COMMERCIAL  
Proposed Use:  
Permit Number: B1503-120  
Status: UNDER REVIEW  
Valuation: \$0.00  
Contractor Company:  
Contractor Name: Moody Nolan Inc

Date: **12/19/2014**  
Permit Type:  
Description: **T.I "Clairs" (041)**  
Permit Description: **BUILDING**  
Work Class: ALTER-COMMERCIAL  
Proposed Use:  
Permit Number: B1408-119  
Status: FINALED  
Valuation: \$0.00  
Contractor Company:  
Contractor Name: Horizonretail construction

Date: **11/3/2014**  
Permit Type:  
Description: **Elevated Parking Lot Improvements/Restoration**  
Permit Description: **BUILDING**  
Work Class: ALTER-COMMERCIAL  
Proposed Use:  
Permit Number: B1411-008  
Status: READY 2 ISSUE  
Valuation: \$0.00  
Contractor Company:  
Contractor Name: Paris

## TARGET PROPERTY FINDINGS

Date: **10/30/2014**  
Permit Type:  
Description: **Special Event Tent**  
Permit Description: **CONSTRUCTION FIRE**  
Work Class: TENTS & CANOPIES  
Proposed Use:  
Permit Number: F1410-028  
Status: FINALED  
Valuation: \$0.00  
Contractor Company:  
Contractor Name: Special Events

Date: **10/23/2014**  
Permit Type:  
Description: **Replace partial wall sign**  
Permit Description: **SIGN**  
Work Class: NON-ILLUMINATED SIGN  
Proposed Use:  
Permit Number: S1410-005  
Status: FINALED  
Valuation: \$0.00  
Contractor Company:  
Contractor Name: BARBER SIGN CO INC

Date: **9/17/2014**  
Permit Type:  
Description: **Additional car charger near B.J.'s**  
Permit Description: **ELECTRIC**  
Work Class: ALTER-COMMERCIAL  
Proposed Use:  
Permit Number: E1409-018  
Status: FINALED  
Valuation: \$0.00  
Contractor Company:  
Contractor Name: Solarrus Corporation



## TARGET PROPERTY FINDINGS

Date: **8/26/2014**  
Permit Type:  
Description: **Replace 4 A/C units**  
Permit Description: **MECHANICAL**  
Work Class: ALTER-COMMERCIAL  
Proposed Use:  
Permit Number: M1408-032  
Status: FINALED  
Valuation: \$0.00  
Contractor Company:  
Contractor Name: American Mechanical, Inc

Date: **5/14/2014**  
Permit Type:  
Description: **Hood & Duct - Add 1 Nozzle "BJ's Restaurant"**  
Permit Description: **CONSTRUCTION FIRE**  
Work Class: WET CHEM SYSTEM  
Proposed Use:  
Permit Number: F1405-007  
Status: FINALED  
Valuation: \$0.00  
Contractor Company:  
Contractor Name: Main Fire Protection

Date: **4/25/2014**  
Permit Type:  
Description: **Re-plumbing main gas supply for entire mall**  
Permit Description: **PLUMBING**  
Work Class: ALTER-COMMERCIAL  
Proposed Use:  
Permit Number: P1404-066  
Status: FINALED  
Valuation: \$0.00  
Contractor Company:  
Contractor Name: ARB Inc

## TARGET PROPERTY FINDINGS

Date: **11/21/2013**  
Permit Type:  
Description: **Exterior Assembly Permit(Exp 3/7/15)**  
Permit Description: **OPERATIONAL FIRE**  
Work Class: PLACES OF ASSEMBLY  
Proposed Use:  
Permit Number: F1311-006  
Status: FINALED  
Valuation: \$0.00  
Contractor Company:  
Contractor Name: NORTHGATE MALL ASSOC

Date: **11/19/2013**  
Permit Type:  
Description: **2 car chargers near B.J.'s**  
Permit Description: **BUILDING**  
Work Class: ALTER-COMMERCIAL  
Proposed Use:  
Permit Number: B1311-042  
Status: FINALED  
Valuation: \$0.00  
Contractor Company:  
Contractor Name: Solarrus Corporation

Date: **11/12/2013**  
Permit Type:  
Description: **Covered Mall Permit(Exp 3/7/15)**  
Permit Description: **OPERATIONAL FIRE**  
Work Class: COVERD MALL BUILDING  
Proposed Use:  
Permit Number: F1311-005  
Status: FINALED  
Valuation: \$0.00  
Contractor Company:  
Contractor Name: NORTHGATE MALL ASSOC

## TARGET PROPERTY FINDINGS

Date: **8/15/2013**  
Permit Type:  
Description: **One set of illuminated chanel letters**  
Permit Description: **ELECTRIC**  
Work Class: ALTER-COMMERCIAL  
Proposed Use:  
Permit Number: E1308-049  
Status: ACTIVE  
Valuation: \$0.00  
Contractor Company:  
Contractor Name: Sign of Light

Date: **8/15/2013**  
Permit Type:  
Description: **One set of illuminated chanel letters**  
Permit Description: **SIGN**  
Work Class: ILLUMINATED SIGN  
Proposed Use:  
Permit Number: S1308-002  
Status: ACTIVE  
Valuation: \$0.00  
Contractor Company:  
Contractor Name: Sign of Light

Date: **8/6/2013**  
Permit Type:  
Description: **T.I. "Roosters"**  
Permit Description: **BUILDING**  
Work Class: ALTER-COMMERCIAL  
Proposed Use:  
Permit Number: B1302-101  
Status: FINALED  
Valuation: \$0.00  
Contractor Company:  
Contractor Name: J A Bristow

## TARGET PROPERTY FINDINGS

Date: **6/6/2013**  
Permit Type:  
Description: **Fire Alarm for "Roosters"**  
Permit Description: **CONSTRUCTION FIRE**  
Work Class: FIRE ALARM  
Proposed Use:  
Permit Number: F1306-009  
Status: FINALED  
Valuation: \$0.00  
Contractor Company:  
Contractor Name: Detection Logic Fire Protect

Date: **6/4/2013**  
Permit Type:  
Description: **Illuminated sign for "Lids"**  
Permit Description: **ELECTRIC**  
Work Class: ALTER-COMMERCIAL  
Proposed Use:  
Permit Number: E1306-006  
Status: FINALED  
Valuation: \$0.00  
Contractor Company:  
Contractor Name: Fluoresco Lighting & Signs

Date: **6/4/2013**  
Permit Type:  
Description: **Illuminated sign for "Lids"**  
Permit Description: **SIGN**  
Work Class: ILLUMINATED SIGN  
Proposed Use:  
Permit Number: S1306-001  
Status: FINALED  
Valuation: \$0.00  
Contractor Company:  
Contractor Name: Fluoresco Lighting & Signs

## TARGET PROPERTY FINDINGS

Date: **5/9/2013**  
Permit Type:  
Description: **Fire Sprinkler TI "Roosters" Ste 134**  
Permit Description: **CONSTRUCTION FIRE**  
Work Class: FIRE SPRINKLERS  
Proposed Use:  
Permit Number: F1304-026  
Status: FINALED  
Valuation: \$0.00  
Contractor Company:  
Contractor Name: Victory Fire Protection

Date: **5/7/2013**  
Permit Type:  
Description: **Re-roof @ middle west of mall**  
Permit Description: **BUILDING**  
Work Class: ALTER-COMMERCIAL  
Proposed Use:  
Permit Number: B1305-033  
Status: FINALED  
Valuation: \$0.00  
Contractor Company:  
Contractor Name: Waterproofing Associates

Date: **4/4/2013**  
Permit Type:  
Description: **Vanilla Shell "Rooster's"**  
Permit Description: **BUILDING**  
Work Class: ALTER-COMMERCIAL  
Proposed Use:  
Permit Number: B1212-072  
Status: FINALED  
Valuation: \$0.00  
Contractor Company:  
Contractor Name: JAG Architecture

## TARGET PROPERTY FINDINGS

Date: **4/4/2013**  
Permit Type:  
Description: **T.I. "Rooster's"**  
Permit Description: **ELECTRIC**  
Work Class: ALTER-COMMERCIAL  
Proposed Use:  
Permit Number: E1301-030  
Status: FINALED  
Valuation: \$0.00  
Contractor Company:  
Contractor Name: JAG Architecture

Date: **4/4/2013**  
Permit Type:  
Description: **T.I. "Rooster's"**  
Permit Description: **MECHANICAL**  
Work Class: ALTER-COMMERCIAL  
Proposed Use:  
Permit Number: M1301-025  
Status: FINALED  
Valuation: \$0.00  
Contractor Company:  
Contractor Name: JAG Architecture

Date: **4/4/2013**  
Permit Type:  
Description: **T.I. "Rooster's"**  
Permit Description: **PLUMBING**  
Work Class: ALTER-COMMERCIAL  
Proposed Use:  
Permit Number: P1301-029  
Status: FINALED  
Valuation: \$0.00  
Contractor Company:  
Contractor Name: JAG Architecture

## TARGET PROPERTY FINDINGS

Date: **3/7/2013**  
Permit Type:  
Description: **Covered Mall Permit**  
Permit Description: **OPERATIONAL FIRE**  
Work Class: COVERD MALL BUILDING  
Proposed Use:  
Permit Number: F1303-004  
Status: FINALED  
Valuation: \$0.00  
Contractor Company:  
Contractor Name: NORTHGATE MALL ASSOC

Date: **3/7/2013**  
Permit Type:  
Description: **Exterior Assembly Permit**  
Permit Description: **OPERATIONAL FIRE**  
Work Class: PLACES OF ASSEMBLY  
Proposed Use:  
Permit Number: F1303-006  
Status: FINALED  
Valuation: \$0.00  
Contractor Company:  
Contractor Name: NORTHGATE MALL ASSOC

Date: **10/30/2012**  
Permit Type:  
Description: **Fire Sprinklers for Tomatina**  
Permit Description: **CONSTRUCTION FIRE**  
Work Class: FIRE SPRINKLERS  
Proposed Use:  
Permit Number: F1210-030  
Status: FINALED  
Valuation: \$0.00  
Contractor Company:  
Contractor Name: Victory Fire Protection

## TARGET PROPERTY FINDINGS

Date: **10/11/2012**  
Permit Type:  
Description: **Fire Sprinklers for "Tomatina"**  
Permit Description: **CONSTRUCTION FIRE**  
Work Class: FIRE SPRINKLERS  
Proposed Use:  
Permit Number: F1210-014  
Status: VOID  
Valuation: \$0.00  
Contractor Company:  
Contractor Name: Firestop Sprinkler Co

Date: **10/4/2012**  
Permit Type:  
Description: **Illuminated wall & blade sign "Tomatina"**  
Permit Description: **ELECTRIC**  
Work Class: ALTER-COMMERCIAL  
Proposed Use:  
Permit Number: E1210-014  
Status: FINALED  
Valuation: \$0.00  
Contractor Company:  
Contractor Name: ARROW SIGN CO.

Date: **10/4/2012**  
Permit Type:  
Description: **Illuminated wall & blade sign "Tomatina"**  
Permit Description: **SIGN**  
Work Class: ILLUMINATED SIGN  
Proposed Use:  
Permit Number: S1210-001  
Status: FINALED  
Valuation: \$0.00  
Contractor Company:  
Contractor Name: ARROW SIGN CO.



## TARGET PROPERTY FINDINGS

Date: **10/1/2012**  
Permit Type:  
Description: **T.I. "Tomatini"**  
Permit Description: **BUILDING**  
Work Class: ALTER-COMMERCIAL  
Proposed Use:  
Permit Number: B1208-119  
Status: FINALED  
Valuation: \$0.00  
Contractor Company:  
Contractor Name: Alberti + Alberti

Date: **10/1/2012**  
Permit Type:  
Description: **T.I "Tomatini"**  
Permit Description: **ELECTRIC**  
Work Class: ALTER-COMMERCIAL  
Proposed Use:  
Permit Number: E1209-073  
Status: FINALED  
Valuation: \$0.00  
Contractor Company:  
Contractor Name: Alberti + Alberti

Date: **9/27/2012**  
Permit Type:  
Description: **Reroof**  
Permit Description: **BUILDING**  
Work Class: NEW COMMERCIAL  
Proposed Use:  
Permit Number: B1209-119  
Status: FINALED  
Valuation: \$0.00  
Contractor Company:  
Contractor Name: Waterproofing Associates

## TARGET PROPERTY FINDINGS

Date: **5/16/2012**  
Permit Type:  
Description: **Fire Alarm System"Panda Express"**  
Permit Description: **CONSTRUCTION FIRE**  
Work Class: FIRE ALARM  
Proposed Use:  
Permit Number: F1205-015  
Status: FINALED  
Valuation: \$0.00  
Contractor Company:  
Contractor Name: Detection Logic Fire Protect

Date: **5/15/2012**  
Permit Type:  
Description: **2 Illuminated Signs**  
Permit Description: **ELECTRIC**  
Work Class: ALTER-COMMERCIAL  
Proposed Use:  
Permit Number: E1205-039  
Status: UNDER REVIEW  
Valuation: \$0.00  
Contractor Company:  
Contractor Name: West Coast Sign

Date: **5/15/2012**  
Permit Type:  
Description: **2 Illuminated Signs**  
Permit Description: **SIGN**  
Work Class: ILLUMINATED SIGN  
Proposed Use:  
Permit Number: S1205-004  
Status: FINALED  
Valuation: \$0.00  
Contractor Company:  
Contractor Name: West Coast Sign

## TARGET PROPERTY FINDINGS

Date: **5/8/2012**  
Permit Type:  
Description: **Wet Chem System"Panda Express"**  
Permit Description: **CONSTRUCTION FIRE**  
Work Class: WET CHEM SYSTEM  
Proposed Use:  
Permit Number: F1205-008  
Status: FINALED  
Valuation: \$0.00  
Contractor Company:  
Contractor Name: AAA Fire Protection Services

Date: **4/18/2012**  
Permit Type:  
Description: **Relocate Play Area in Mall to the food court**  
Permit Description: **BUILDING**  
Work Class: ALTER-COMMERCIAL  
Proposed Use:  
Permit Number: B1204-040  
Status: FINALED  
Valuation: \$0.00  
Contractor Company:  
Contractor Name: NORTHGATE MALL ASSOC

Date: **4/18/2012**  
Permit Type:  
Description: **Fire sprinklers for "Panda Express"**  
Permit Description: **CONSTRUCTION FIRE**  
Work Class: FIRE SPRINKLERS  
Proposed Use:  
Permit Number: F1204-009  
Status: FINALED  
Valuation: \$0.00  
Contractor Company:  
Contractor Name: Victory Fire Protection

## TARGET PROPERTY FINDINGS

Date: **3/28/2012**  
Permit Type:  
Description: **T.I. "Panda Express"**  
Permit Description: **BUILDING**  
Work Class: ALTER-COMMERCIAL  
Proposed Use:  
Permit Number: B1201-038  
Status: FINALED  
Valuation: \$0.00  
Contractor Company:  
Contractor Name: Gary Wang & Assoc

Date: **3/28/2012**  
Permit Type:  
Description: **Storage space**  
Permit Description: **BUILDING**  
Work Class: ALTER-COMMERCIAL  
Proposed Use:  
Permit Number: B1202-065  
Status: FINALED  
Valuation: \$0.00  
Contractor Company:  
Contractor Name: Gary Wang

Date: **3/28/2012**  
Permit Type:  
Description: **Storage space**  
Permit Description: **ELECTRIC**  
Work Class: ALTER-COMMERCIAL  
Proposed Use:  
Permit Number: E1203-004  
Status: FINALED  
Valuation: \$0.00  
Contractor Company:  
Contractor Name: NORTHGATE MALL ASSOC

## TARGET PROPERTY FINDINGS

Date: **3/28/2012**  
Permit Type:  
Description: **T.I. "Panda Express"**  
Permit Description: **ELECTRIC**  
Work Class: ALTER-COMMERCIAL  
Proposed Use:  
Permit Number: E1203-007  
Status: FINALED  
Valuation: \$0.00  
Contractor Company:  
Contractor Name: Gary Wang & Assoc

Date: **3/28/2012**  
Permit Type:  
Description: **T.I. "Panda Express"**  
Permit Description: **MECHANICAL**  
Work Class: ALTER-COMMERCIAL  
Proposed Use:  
Permit Number: M1203-003  
Status: FINALED  
Valuation: \$0.00  
Contractor Company:  
Contractor Name: Gary Wang & Assoc

Date: **3/28/2012**  
Permit Type:  
Description: **T.I. "Panda Express"**  
Permit Description: **PLUMBING**  
Work Class: ALTER-COMMERCIAL  
Proposed Use:  
Permit Number: P1203-005  
Status: FINALED  
Valuation: \$0.00  
Contractor Company:  
Contractor Name: Gary Wang & Assoc

## TARGET PROPERTY FINDINGS

Date: **2/1/2012**  
Permit Type:  
Description: **Add Kiosk**  
Permit Description: **BUILDING**  
Work Class: ALTER-COMMERCIAL  
Proposed Use:  
Permit Number: B1202-005  
Status: ACTIVE  
Valuation: \$0.00  
Contractor Company:  
Contractor Name: Debbie McDermott

Date: **2/1/2012**  
Permit Type:  
Description: **Add Kiosk**  
Permit Description: **ELECTRIC**  
Work Class: ALTER-COMMERCIAL  
Proposed Use:  
Permit Number: E1202-003  
Status: ACTIVE  
Valuation: \$0.00  
Contractor Company:  
Contractor Name: Debbie McDermott

Date: **1/31/2012**  
Permit Type:  
Description: **Exterior Assembly Permit**  
Permit Description: **OPERATIONAL FIRE**  
Work Class: PLACES OF ASSEMBLY  
Proposed Use:  
Permit Number: F1201-005  
Status: FINALED  
Valuation: \$0.00  
Contractor Company:  
Contractor Name: NORTHGATE MALL ASSOC

## TARGET PROPERTY FINDINGS

Date: **1/31/2012**  
Permit Type:  
Description: **Covered Mall Permit**  
Permit Description: **OPERATIONAL FIRE**  
Work Class: COVERD MALL BUILDING  
Proposed Use:  
Permit Number: F1201-008  
Status: FINALED  
Valuation: \$0.00  
Contractor Company:  
Contractor Name: NORTHGATE MALL ASSOC

Date: **12/1/2011**  
Permit Type:  
Description: **Reissue expired permit--Site improvements on-site work only.**  
Permit Description: **BUILDING**  
Work Class: ALTER-COMMERCIAL  
Proposed Use:  
Permit Number: B1112-003  
Status: FINALED  
Valuation: \$0.00  
Contractor Company:  
Contractor Name: Northgate Mall Assoc,

Date: **10/20/2011**  
Permit Type:  
Description: **4 Generators**  
Permit Description: **OPERATIONAL FIRE**  
Work Class: FLAM & COMB LIQUIDS  
Proposed Use:  
Permit Number: F1110-021  
Status: FINALED  
Valuation: \$0.00  
Contractor Company:  
Contractor Name: PG&E

## TARGET PROPERTY FINDINGS

Date: **9/29/2011**  
Permit Type:  
Description: **TI "Storage 1st Floor"**  
Permit Description: **CONSTRUCTION FIRE**  
Work Class: FIRE ALARM  
Proposed Use:  
Permit Number: F1109-028  
Status: FINALED  
Valuation: \$0.00  
Contractor Company:  
Contractor Name: Chubb

Date: **9/12/2011**  
Permit Type:  
Description: **Fire Alarm TI "Express"**  
Permit Description: **CONSTRUCTION FIRE**  
Work Class: FIRE ALARM  
Proposed Use:  
Permit Number: F1109-008  
Status: FINALED  
Valuation: \$0.00  
Contractor Company:  
Contractor Name: Chubb Fire & Security

Date: **9/8/2011**  
Permit Type:  
Description: **Illuminated Sign for B.J.**  
Permit Description: **SIGN**  
Work Class: ILLUMINATED SIGN  
Proposed Use:  
Permit Number: S1109-001  
Status: FINALED  
Valuation: \$0.00  
Contractor Company:  
Contractor Name: Viking Sign Installations



## TARGET PROPERTY FINDINGS

Date: **9/8/2011**  
Permit Type:  
Description: **Illuminated Sign for B.J.**  
Permit Description: **ELECTRIC**  
Work Class: ALTER-COMMERCIAL  
Proposed Use:  
Permit Number: E1109-009  
Status: FINALED  
Valuation: \$0.00  
Contractor Company:  
Contractor Name: Viking Sign Installations

Date: **8/11/2011**  
Permit Type:  
Description: **Fire Sprinklers for "Brow Art"**  
Permit Description: **CONSTRUCTION FIRE**  
Work Class: FIRE SPRINKLERS  
Proposed Use:  
Permit Number: F1108-015  
Status: FINALED  
Valuation: \$0.00  
Contractor Company:  
Contractor Name: Victory Fire Protection

Date: **8/11/2011**  
Permit Type:  
Description: **Fire Sprinklers for "Express"**  
Permit Description: **CONSTRUCTION FIRE**  
Work Class: FIRE SPRINKLERS  
Proposed Use:  
Permit Number: F1108-014  
Status: FINALED  
Valuation: \$0.00  
Contractor Company:  
Contractor Name: Victory Fire Protection

## TARGET PROPERTY FINDINGS

Date: **8/1/2011**  
Permit Type:  
Description: **T.I. "Express"**  
Permit Description: **BUILDING**  
Work Class: ALTER-COMMERCIAL  
Proposed Use:  
Permit Number: B1106-026  
Status: FINALED  
Valuation: \$0.00  
Contractor Company:  
Contractor Name: Horizon

Date: **8/1/2011**  
Permit Type:  
Description: **T.I. "Express"**  
Permit Description: **ELECTRIC**  
Work Class: ALTER-COMMERCIAL  
Proposed Use:  
Permit Number: E1107-048  
Status: FINALED  
Valuation: \$0.00  
Contractor Company:  
Contractor Name: EXPRESS #2030

Date: **8/1/2011**  
Permit Type:  
Description: **T.I. "Express"**  
Permit Description: **MECHANICAL**  
Work Class: ALTER-COMMERCIAL  
Proposed Use:  
Permit Number: M1107-028  
Status: FINALED  
Valuation: \$0.00  
Contractor Company:  
Contractor Name: EXPRESS #2030

## TARGET PROPERTY FINDINGS

Date: **8/1/2011**  
Permit Type:  
Description: **T.I. "Express"**  
Permit Description: **PLUMBING**  
Work Class: ALTER-COMMERCIAL  
Proposed Use:  
Permit Number: P1107-035  
Status: FINALED  
Valuation: \$0.00  
Contractor Company:  
Contractor Name: EXPRESS #2030

Date: **6/28/2011**  
Permit Type:  
Description: **Thursday Farmers market for fair 2011**  
Permit Description: **OPERATIONAL FIRE**  
Work Class: CARNIVAL OR FAIR  
Proposed Use:  
Permit Number: F1106-029  
Status: FINALED  
Valuation: \$0.00  
Contractor Company:  
Contractor Name: Tanya Small

Date: **6/22/2011**  
Permit Type:  
Description: **Interior TI & store front "Brow Art"**  
Permit Description: **BUILDING**  
Work Class: ALTER-COMMERCIAL  
Proposed Use:  
Permit Number: B1106-055  
Status: FINALED  
Valuation: \$0.00  
Contractor Company:  
Contractor Name: Daniel Macdonald AIA, Inc

## TARGET PROPERTY FINDINGS

Date: **6/22/2011**  
Permit Type:  
Description: **Suite 21 interior TI & store front**  
Permit Description: **ELECTRIC**  
Work Class: ALTER-COMMERCIAL  
Proposed Use:  
Permit Number: E1106-037  
Status: FINALED  
Valuation: \$0.00  
Contractor Company:  
Contractor Name: Daniel Macdonald AIA, Inc

Date: **6/22/2011**  
Permit Type:  
Description: **Suite 21 interior TI & store front**  
Permit Description: **MECHANICAL**  
Work Class: ALTER-COMMERCIAL  
Proposed Use:  
Permit Number: M1106-029  
Status: FINALED  
Valuation: \$0.00  
Contractor Company:  
Contractor Name: Daniel Macdonald AIA, Inc

Date: **5/4/2011**  
Permit Type:  
Description: **Re-roof - Partial (4 sections)per map**  
Permit Description: **BUILDING**  
Work Class: ALTER-COMMERCIAL  
Proposed Use:  
Permit Number: B1105-008  
Status: ACTIVE  
Valuation: \$244,797.00  
Contractor Company:  
Contractor Name: Waterproofing Associates

## TARGET PROPERTY FINDINGS

Date: **2/11/2011**  
Permit Type:  
Description: **Relocate Play Area**  
Permit Description: **BUILDING**  
Work Class: ALTER-COMMERCIAL  
Proposed Use:  
Permit Number: B1011-035  
Status: FINALED  
Valuation: \$0.00  
Contractor Company:  
Contractor Name: Playtime

Date: **1/13/2011**  
Permit Type:  
Description: **Covered Mall Permit**  
Permit Description: **OPERATIONAL FIRE**  
Work Class: COVERD MALL BUILDING  
Proposed Use:  
Permit Number: F1101-005  
Status: FINALED  
Valuation: \$0.00  
Contractor Company:  
Contractor Name: Northgate Mall Assoc,

Date: **1/13/2011**  
Permit Type:  
Description: **Exterior Assembly Permit**  
Permit Description: **OPERATIONAL FIRE**  
Work Class: PLACES OF ASSEMBLY  
Proposed Use:  
Permit Number: F1101-006  
Status: FINALED  
Valuation: \$0.00  
Contractor Company:  
Contractor Name: Northgate Mall Assoc,

## TARGET PROPERTY FINDINGS

Date: **11/4/2010**  
Permit Type:  
Description: **TI "MAC"**  
Permit Description: **BUILDING**  
Work Class: ALTER-COMMERCIAL  
Proposed Use:  
Permit Number: B1011-030  
Status: FINALED  
Valuation: \$0.00  
Contractor Company:  
Contractor Name: Justin Lund

Date: **11/2/2010**  
Permit Type:  
Description: **Fire Alarm "Love Diva"**  
Permit Description: **CONSTRUCTION FIRE**  
Work Class: FIRE ALARM  
Proposed Use:  
Permit Number: F1011-001  
Status: CANCELED  
Valuation: \$0.00  
Contractor Company:  
Contractor Name: Detection Logic Fire Protect

Date: **10/21/2010**  
Permit Type:  
Description: **Fire Sprinkler "Love Diva"**  
Permit Description: **CONSTRUCTION FIRE**  
Work Class: FIRE SPRINKLERS  
Proposed Use:  
Permit Number: F1010-017  
Status: CANCELED  
Valuation: \$0.00  
Contractor Company:  
Contractor Name: SUPERIOR AUTOMATIC FIRE PROTEC

## TARGET PROPERTY FINDINGS

Date: **10/4/2010**  
Permit Type:  
Description: **Re roof**  
Permit Description: **BUILDING**  
Work Class: ALTER-COMMERCIAL  
Proposed Use:  
Permit Number: B1010-008  
Status: FINALED  
Valuation: \$0.00  
Contractor Company:  
Contractor Name: D. C. Taylor Co

Date: **9/20/2010**  
Permit Type:  
Description: **T.I. for "Love Diva"**  
Permit Description: **BUILDING**  
Work Class: ALTER-COMMERCIAL  
Proposed Use:  
Permit Number: B1009-072  
Status: EXPIRED IN P/C  
Valuation: \$0.00  
Contractor Company:  
Contractor Name: Permits Direct

Date: **9/9/2010**  
Permit Type:  
Description: **Sprinklers "Victoria Secrets"**  
Permit Description: **CONSTRUCTION FIRE**  
Work Class: FIRE SPRINKLERS  
Proposed Use:  
Permit Number: F1008-015  
Status: FINALED  
Valuation: \$0.00  
Contractor Company:  
Contractor Name: SUPERIOR AUTOMATIC FIRE PROTEC

## TARGET PROPERTY FINDINGS

Date: **9/9/2010**  
Permit Type:  
Description: **Kitchen Hood Fire Suppression**  
Permit Description: **CONSTRUCTION FIRE**  
Work Class: WET CHEM SYSTEM  
Proposed Use:  
Permit Number: F1006-018  
Status: FINALED  
Valuation: \$0.00  
Contractor Company:  
Contractor Name: AAA Fire Protection Services

Date: **9/9/2010**  
Permit Type:  
Description: **Fire Sprinkler System**  
Permit Description: **CONSTRUCTION FIRE**  
Work Class: FIRE SPRINKLERS  
Proposed Use:  
Permit Number: F1009-006  
Status: FINALED  
Valuation: \$0.00  
Contractor Company:  
Contractor Name: SUPERIOR AUTOMATIC FIRE PROTEC

Date: **9/9/2010**  
Permit Type:  
Description: **Fire Alarm Mac Shell**  
Permit Description: **CONSTRUCTION FIRE**  
Work Class: FIRE ALARM  
Proposed Use:  
Permit Number: F1009-004  
Status: FINALED  
Valuation: \$0.00  
Contractor Company:  
Contractor Name: Detection Logic Fire Protect



## TARGET PROPERTY FINDINGS

Date: **9/9/2010**  
Permit Type:  
Description: **Fire Sprinkler System Mac Shell**  
Permit Description: **CONSTRUCTION FIRE**  
Work Class: FIRE SPRINKLERS  
Proposed Use:  
Permit Number: F1009-005  
Status: FINALED  
Valuation: \$0.00  
Contractor Company:  
Contractor Name: SUPERIOR AUTOMATIC FIRE PROTEC

Date: **9/7/2010**  
Permit Type:  
Description: **TI White Box**  
Permit Description: **BUILDING**  
Work Class: ALTER-COMMERCIAL  
Proposed Use:  
Permit Number: B1007-128  
Status: FINALED  
Valuation: \$0.00  
Contractor Company:  
Contractor Name: Pleger/Henry Architecture, LL

Date: **9/7/2010**  
Permit Type:  
Description: **TI White Box**  
Permit Description: **ELECTRIC**  
Work Class: ALTER-COMMERCIAL  
Proposed Use:  
Permit Number: E1009-012  
Status: FINALED  
Valuation: \$0.00  
Contractor Company:  
Contractor Name: Pleger/Henry Architecture, LL

## TARGET PROPERTY FINDINGS

Date: **9/7/2010**  
Permit Type:  
Description: **TI White Box**  
Permit Description: **MECHANICAL**  
Work Class: ALTER-COMMERCIAL  
Proposed Use:  
Permit Number: M1009-004  
Status: FINALED  
Valuation: \$0.00  
Contractor Company:  
Contractor Name: Pleger/Henry Architecture, LL

Date: **9/7/2010**  
Permit Type:  
Description: **TI White Box**  
Permit Description: **PLUMBING**  
Work Class: ALTER-COMMERCIAL  
Proposed Use:  
Permit Number: P1009-012  
Status: FINALED  
Valuation: \$0.00  
Contractor Company:  
Contractor Name: Pleger/Henry Architecture, LL

Date: **8/24/2010**  
Permit Type:  
Description: **Fire Alarm for "Victoria Secrets"**  
Permit Description: **CONSTRUCTION FIRE**  
Work Class: FIRE ALARM  
Proposed Use:  
Permit Number: F1008-020  
Status: FINALED  
Valuation: \$0.00  
Contractor Company:  
Contractor Name: Detection Logic Fire Protect

## TARGET PROPERTY FINDINGS

Date: **8/24/2010**  
Permit Type:  
Description: **Fire alarm modifications for multiple suites**  
Permit Description: **CONSTRUCTION FIRE**  
Work Class: FIRE ALARM  
Proposed Use:  
Permit Number: F1008-005  
Status: FINALED  
Valuation: \$0.00  
Contractor Company:  
Contractor Name: Detection Logic Fire Protect

Date: **8/23/2010**  
Permit Type:  
Description: **T I "Zumiez"**  
Permit Description: **BUILDING**  
Work Class:  
Proposed Use:  
Permit Number: B1008-076  
Status: FINALED  
Valuation: \$0.00  
Contractor Company:  
Contractor Name: Jan C Russell AIA

Date: **8/19/2010**  
Permit Type:  
Description: **Channel letters sign for "Tomatina"**  
Permit Description: **ELECTRIC**  
Work Class: ALTER-COMMERCIAL  
Proposed Use:  
Permit Number: E1008-038  
Status: FINALED  
Valuation: \$0.00  
Contractor Company:  
Contractor Name: Young Electric Sign Company

## TARGET PROPERTY FINDINGS

Date: **8/19/2010**  
Permit Type:  
Description: **Channel letters sign for "Tomatina"**  
Permit Description: **SIGN**  
Work Class: ILLUMINATED SIGN  
Proposed Use:  
Permit Number: S1008-004  
Status: FINALED  
Valuation: \$0.00  
Contractor Company:  
Contractor Name: Young Electric Sign Company

Date: **8/13/2010**  
Permit Type:  
Description: **TI "Victoria's Secret"**  
Permit Description: **BUILDING**  
Work Class: ALTER-COMMERCIAL  
Proposed Use:  
Permit Number: B1007-043  
Status: FINALED  
Valuation: \$0.00  
Contractor Company:  
Contractor Name: Permit Resources Inc

Date: **8/13/2010**  
Permit Type:  
Description: **TI "Victoria's Secret"**  
Permit Description: **ELECTRIC**  
Work Class: ALTER-COMMERCIAL  
Proposed Use:  
Permit Number: E1008-016  
Status: FINALED  
Valuation: \$0.00  
Contractor Company:  
Contractor Name: Permit Resources Inc

## TARGET PROPERTY FINDINGS

Date: **8/13/2010**  
Permit Type:  
Description: **TI "Victoria's Secret"**  
Permit Description: **MECHANICAL**  
Work Class: ALTER-COMMERCIAL  
Proposed Use:  
Permit Number: M1008-010  
Status: FINALED  
Valuation: \$0.00  
Contractor Company:  
Contractor Name: Permit Resources Inc

Date: **8/13/2010**  
Permit Type:  
Description: **TI "Victoria's Secret"**  
Permit Description: **PLUMBING**  
Work Class: ALTER-COMMERCIAL  
Proposed Use:  
Permit Number: P1008-020  
Status: FINALED  
Valuation: \$0.00  
Contractor Company:  
Contractor Name: Permit Resources Inc

Date: **8/12/2010**  
Permit Type:  
Description: **Add full height demising wall**  
Permit Description: **BUILDING**  
Work Class: ALTER-COMMERCIAL  
Proposed Use:  
Permit Number: B1008-040  
Status: EXPIRED  
Valuation: \$4,000.00  
Contractor Company:  
Contractor Name: ASSOCIATED BUILDERS

## TARGET PROPERTY FINDINGS

Date: **7/22/2010**  
Permit Type:  
Description: **Relocate take-out door to meet 24 inch clear "BJ's"**  
Permit Description: **BUILDING**  
Work Class: ALTER-COMMERCIAL  
Proposed Use:  
Permit Number: B1007-115  
Status: FINALED  
Valuation: \$0.00  
Contractor Company:  
Contractor Name: Bill Williams Const

Date: **7/15/2010**  
Permit Type:  
Description: **Fire Sprinkler System for Zumiez**  
Permit Description: **CONSTRUCTION FIRE**  
Work Class: FIRE SPRINKLERS  
Proposed Use:  
Permit Number: F1007-008  
Status: FINALED  
Valuation: \$0.00  
Contractor Company:  
Contractor Name: SUPERIOR AUTOMATIC FIRE PROTEC

Date: **7/13/2010**  
Permit Type:  
Description: **Fire Alarm for Zumiez**  
Permit Description: **CONSTRUCTION FIRE**  
Work Class: FIRE ALARM  
Proposed Use:  
Permit Number: F1006-011  
Status: FINALED  
Valuation: \$0.00  
Contractor Company:  
Contractor Name: Detection Logic Fire Protect

## TARGET PROPERTY FINDINGS

Date: **7/9/2010**  
Permit Type:  
Description: **T I "Zumiez"**  
Permit Description: **BUILDING**  
Work Class: ALTER-COMMERCIAL  
Proposed Use:  
Permit Number: B1006-011  
Status: FINALED  
Valuation: \$0.00  
Contractor Company:  
Contractor Name: Jan C Russell AIA

Date: **7/9/2010**  
Permit Type:  
Description: **T I "Zumiez"**  
Permit Description: **ELECTRIC**  
Work Class: ALTER-COMMERCIAL  
Proposed Use:  
Permit Number: E1007-015  
Status: FINALED  
Valuation: \$0.00  
Contractor Company:  
Contractor Name: Jan C Russell AIA

Date: **7/9/2010**  
Permit Type:  
Description: **T I "Zumiez"**  
Permit Description: **MECHANICAL**  
Work Class: ALTER-COMMERCIAL  
Proposed Use:  
Permit Number: M1007-006  
Status: FINALED  
Valuation: \$0.00  
Contractor Company:  
Contractor Name: Jan C Russell AIA

## TARGET PROPERTY FINDINGS

Date: **7/9/2010**  
Permit Type:  
Description: **T I "Zumiez"**  
Permit Description: **PLUMBING**  
Work Class: ALTER-COMMERCIAL  
Proposed Use:  
Permit Number: P1007-013  
Status: FINALED  
Valuation: \$0.00  
Contractor Company:  
Contractor Name: Jan C Russell AIA

Date: **7/6/2010**  
Permit Type:  
Description: **Partition wall between unit 068 & 100 (line 43)**  
Permit Description: **BUILDING**  
Work Class: ALTER-COMMERCIAL  
Proposed Use:  
Permit Number: B1007-019  
Status: FINALED  
Valuation: \$0.00  
Contractor Company:  
Contractor Name:

Date: **7/1/2010**  
Permit Type:  
Description: **Fire Sprinkler System "Tomatina"**  
Permit Description: **CONSTRUCTION FIRE**  
Work Class: FIRE SPRINKLERS  
Proposed Use:  
Permit Number: F1003-008  
Status: FINALED  
Valuation: \$0.00  
Contractor Company:  
Contractor Name: SUPERIOR AUTOMATIC FIRE PROTEC



## TARGET PROPERTY FINDINGS

Date: **6/24/2010**  
Permit Type:  
Description: **Exterior Sign "Zumiez" Store 398 Space 068**  
Permit Description: **ELECTRIC**  
Work Class: ALTER-COMMERCIAL  
Proposed Use:  
Permit Number: E1006-034  
Status: FINALED  
Valuation: \$0.00  
Contractor Company:  
Contractor Name: Triangle Sign & Service

Date: **6/24/2010**  
Permit Type:  
Description: **Exterior Sign "Zumiez" Store 398 Space 068**  
Permit Description: **SIGN**  
Work Class: ILLUMINATED SIGN  
Proposed Use:  
Permit Number: S1006-003  
Status: FINALED  
Valuation: \$0.00  
Contractor Company:  
Contractor Name: Triangle Sign & Service

Date: **6/18/2010**  
Permit Type:  
Description: **Restaurant Tenant Improvement "Tomatina"**  
Permit Description: **CONSTRUCTION FIRE**  
Work Class: FIRE ALARM  
Proposed Use:  
Permit Number: F1003-013  
Status: FINALED  
Valuation: \$0.00  
Contractor Company:  
Contractor Name: Detection Logic Fire Protect

## TARGET PROPERTY FINDINGS

Date: **6/15/2010**  
Permit Type:  
Description: **Demo "Zumiez"**  
Permit Description: **BUILDING**  
Work Class: DEMOLISH COMMERCIAL  
Proposed Use:  
Permit Number: B1006-049  
Status: FINALED  
Valuation: \$0.00  
Contractor Company:  
Contractor Name: Jan C Russell AIA

Date: **5/27/2010**  
Permit Type:  
Description: **Restaurant Tenant Improvement "Tomatina"**  
Permit Description: **BUILDING**  
Work Class: ALTER-COM  
Proposed Use:  
Permit Number: B1003-009  
Status: FINALED  
Valuation: \$0.00  
Contractor Company:  
Contractor Name: Zephyr Arch

Date: **5/27/2010**  
Permit Type:  
Description: **Restaurant Tenant Improvement "Tomatina"**  
Permit Description: **ELECTRIC**  
Work Class: ALTER-COMMERCIAL  
Proposed Use:  
Permit Number: E1005-031  
Status: FINALED  
Valuation: \$0.00  
Contractor Company:  
Contractor Name: Zephyr Arch

## TARGET PROPERTY FINDINGS

Date: **5/27/2010**  
Permit Type:  
Description: **Restaurant Tenant Improvement "Tomatina"**  
Permit Description: **MECHANICAL**  
Work Class: ALTER-COMMERCIAL  
Proposed Use:  
Permit Number: M1005-011  
Status: FINALED  
Valuation: \$0.00  
Contractor Company:  
Contractor Name: Zephyr Arch

Date: **5/27/2010**  
Permit Type:  
Description: **Restaurant Tenant Improvement "Tomatina"**  
Permit Description: **PLUMBING**  
Work Class: ALTER-COMMERCIAL  
Proposed Use:  
Permit Number: P1005-024  
Status: FINALED  
Valuation: \$0.00  
Contractor Company:  
Contractor Name: Zephyr Arch

Date: **5/27/2010**  
Permit Type:  
Description: **Illuminated & non-illum signs for "Forever 21" (ext & int)**  
Permit Description: **ELECTRIC**  
Work Class: ALTER-COMMERCIAL  
Proposed Use:  
Permit Number: E1005-063  
Status: FINALED  
Valuation: \$0.00  
Contractor Company:  
Contractor Name: Superior Electrical

## TARGET PROPERTY FINDINGS

Date: **5/27/2010**  
Permit Type:  
Description: **Illuminated & non-illum signs for "Forever 21" (ext & int)**  
Permit Description: **SIGN**  
Work Class: ILLUMINATED SIGN  
Proposed Use:  
Permit Number: S1005-005  
Status: FINALED  
Valuation: \$0.00  
Contractor Company:  
Contractor Name: Superior Electrical

Date: **5/20/2010**  
Permit Type:  
Description: **Illuminated sign for Restaurant "Shogun"**  
Permit Description: **ELECTRIC**  
Work Class: ALTER-COMMERCIAL  
Proposed Use:  
Permit Number: E1005-044  
Status: FINALED  
Valuation: \$0.00  
Contractor Company:  
Contractor Name: Ace Sign Design

Date: **5/20/2010**  
Permit Type:  
Description: **Illuminated Sign for "Great Steak"**  
Permit Description: **ELECTRIC**  
Work Class: ALTER-COMMERCIAL  
Proposed Use:  
Permit Number: E1005-045  
Status: FINALED  
Valuation: \$0.00  
Contractor Company:  
Contractor Name: Ace Sign Design

## TARGET PROPERTY FINDINGS

Date: **5/20/2010**  
Permit Type:  
Description: **Illuminated sign for Restaurant "Shogun"**  
Permit Description: **SIGN**  
Work Class: ILLUMINATED SIGN  
Proposed Use:  
Permit Number: S1005-002  
Status: FINALED  
Valuation: \$0.00  
Contractor Company:  
Contractor Name: Ace Sign Design

Date: **5/20/2010**  
Permit Type:  
Description: **Illuminated Sign for "Great Steak"**  
Permit Description: **SIGN**  
Work Class: ILLUMINATED SIGN  
Proposed Use:  
Permit Number: S1005-003  
Status: FINALED  
Valuation: \$0.00  
Contractor Company:  
Contractor Name: Ace Sign Design

Date: **5/20/2010**  
Permit Type:  
Description: **Illuminated sign for "Berry Twist"**  
Permit Description: **ELECTRIC**  
Work Class: ALTER-COMMERCIAL  
Proposed Use:  
Permit Number: E1005-046  
Status: FINALED  
Valuation: \$0.00  
Contractor Company:  
Contractor Name: Ace Sign Design

## TARGET PROPERTY FINDINGS

Date: **5/20/2010**  
Permit Type:  
Description: **2 Illuminated signs 1 blade sign for "Berry Twist"**  
Permit Description: **SIGN**  
Work Class: ILLUMINATED SIGN  
Proposed Use:  
Permit Number: S1005-004  
Status: FINALED  
Valuation: \$0.00  
Contractor Company:  
Contractor Name: Ace Sign Design

Date: **5/20/2010**  
Permit Type:  
Description: **Awnings for "Forever 21"**  
Permit Description: **BUILDING**  
Work Class: ALTER-COMMERCIAL  
Proposed Use:  
Permit Number: B1005-076  
Status: FINALED  
Valuation: \$0.00  
Contractor Company:  
Contractor Name: Brannon Canvas

Date: **5/3/2010**  
Permit Type:  
Description: **Fire sprinklers for "Berry Twist"**  
Permit Description: **CONSTRUCTION FIRE**  
Work Class: FIRE SPRINKLERS  
Proposed Use:  
Permit Number: F0911-024  
Status: FINALED  
Valuation: \$0.00  
Contractor Company:  
Contractor Name: SUPERIOR AUTOMATIC FIRE PROTEC

## TARGET PROPERTY FINDINGS

Date: **4/8/2010**  
Permit Type:  
Description: **Illuminated food court sign**  
Permit Description: **SIGN**  
Work Class: ILLUMINATED SIGN  
Proposed Use:  
Permit Number: S1003-003  
Status: FINALED  
Valuation: \$0.00  
Contractor Company:  
Contractor Name: Signsorce

Date: **4/8/2010**  
Permit Type:  
Description: **Illuminated food court sign**  
Permit Description: **ELECTRIC**  
Work Class: ALTER-COM  
Proposed Use:  
Permit Number: E1003-053  
Status: FINALED  
Valuation: \$0.00  
Contractor Company:  
Contractor Name: Signsorce

Date: **4/8/2010**  
Permit Type:  
Description: **Special Events Permit for Northgate Mall**  
Permit Description: **OPERATIONAL FIRE**  
Work Class: PLACES OF ASSEMBLY  
Proposed Use:  
Permit Number: F1003-016  
Status: FINALED  
Valuation: \$0.00  
Contractor Company:  
Contractor Name: Northgate Mall Assoc,

## TARGET PROPERTY FINDINGS

Date: **4/6/2010**  
Permit Type:  
Description: **One illuminated and one blade sign for Payless Shoes**  
Permit Description: **ELECTRIC**  
Work Class: ALTER-COM  
Proposed Use:  
Permit Number: E1004-008  
Status: FINALED  
Valuation: \$0.00  
Contractor Company:  
Contractor Name: Associated Sign Co

Date: **4/6/2010**  
Permit Type:  
Description: **One illuminated and one blade sign for Payless Shoes**  
Permit Description: **SIGN**  
Work Class: ILLUMINATED SIGN  
Proposed Use:  
Permit Number: S1004-001  
Status: FINALED  
Valuation: \$0.00  
Contractor Company:  
Contractor Name: Associated Sign Co

Date: **3/30/2010**  
Permit Type:  
Description: **Hood & Duct System FC8**  
Permit Description: **CONSTRUCTION FIRE**  
Work Class: HOOD AND DUCT  
Proposed Use:  
Permit Number: F1003-019  
Status: FINALED  
Valuation: \$0.00  
Contractor Company:  
Contractor Name: Mingjia John Chang



## TARGET PROPERTY FINDINGS

Date: **3/30/2010**  
Permit Type:  
Description: **Hood & Duct System**  
Permit Description: **CONSTRUCTION FIRE**  
Work Class: HOOD AND DUCT  
Proposed Use:  
Permit Number: F1003-020  
Status: FINALED  
Valuation: \$0.00  
Contractor Company:  
Contractor Name: Mingjia John Chang

Date: **3/26/2010**  
Permit Type:  
Description: **Fire Alarm TI Tenant Storage Area**  
Permit Description: **CONSTRUCTION FIRE**  
Work Class: FIRE ALARM  
Proposed Use:  
Permit Number: F1003-017  
Status: FINALED  
Valuation: \$0.00  
Contractor Company:  
Contractor Name: Detection Logic Fire Protect

Date: **3/25/2010**  
Permit Type:  
Description: **9 Fire Sprinkler Heads**  
Permit Description: **CONSTRUCTION FIRE**  
Work Class: FIRE SPRINKLERS  
Proposed Use:  
Permit Number: F1003-014  
Status: FINALED  
Valuation: \$0.00  
Contractor Company:  
Contractor Name: SUPERIOR AUTOMATIC FIRE PROTEC

## TARGET PROPERTY FINDINGS

Date: **3/23/2010**  
Permit Type:  
Description: **Fire Alarm for Berry Twist**  
Permit Description: **CONSTRUCTION FIRE**  
Work Class: FIRE ALARM  
Proposed Use:  
Permit Number: F0911-013  
Status: FINALED  
Valuation: \$0.00  
Contractor Company:  
Contractor Name: Detection Logic Fire Protect

Date: **3/18/2010**  
Permit Type:  
Description: **T.I. "Berry Twist"**  
Permit Description: **BUILDING**  
Work Class: ALTER-COM  
Proposed Use:  
Permit Number: B0909-030  
Status: FINALED  
Valuation: \$0.00  
Contractor Company:  
Contractor Name: Neptune Design Group

Date: **3/18/2010**  
Permit Type:  
Description: **T.I. "Berry Twist"**  
Permit Description: **ELECTRIC**  
Work Class: ALTER-COM  
Proposed Use:  
Permit Number: E1003-028  
Status: FINALED  
Valuation: \$0.00  
Contractor Company:  
Contractor Name: Neptune Design Group

## TARGET PROPERTY FINDINGS

Date: **3/18/2010**  
Permit Type:  
Description: **T.I. "Berry Twist"**  
Permit Description: **MECHANICAL**  
Work Class: ALTER-COM  
Proposed Use:  
Permit Number: M1003-014  
Status: FINALED  
Valuation: \$0.00  
Contractor Company:  
Contractor Name: Neptune Design Group

Date: **3/18/2010**  
Permit Type:  
Description: **T.I. "Berry Twist"**  
Permit Description: **PLUMBING**  
Work Class: ALTER-COM  
Proposed Use:  
Permit Number: P1003-027  
Status: FINALED  
Valuation: \$0.00  
Contractor Company:  
Contractor Name: Neptune Design Group

Date: **3/17/2010**  
Permit Type:  
Description: **Storage area & Corridor behind Payless & Crazy 8**  
Permit Description: **BUILDING**  
Work Class: ALTER-COM  
Proposed Use:  
Permit Number: B1003-014  
Status: FINALED  
Valuation: \$0.00  
Contractor Company:  
Contractor Name: ASSOCIATED BUILDERS

## TARGET PROPERTY FINDINGS

Date: **3/17/2010**  
Permit Type:  
Description: **Storage area & Corridor behind Payless & Crazy 8**  
Permit Description: **ELECTRIC**  
Work Class: ALTER-COM  
Proposed Use:  
Permit Number: E1003-031  
Status: FINALED  
Valuation: \$0.00  
Contractor Company:  
Contractor Name: Northgate Mall Assoc,

Date: **3/17/2010**  
Permit Type:  
Description: **Storage area & Corridor behind Payless & Crazy 8**  
Permit Description: **MECHANICAL**  
Work Class: ALTER-COM  
Proposed Use:  
Permit Number: M1003-015  
Status: FINALED  
Valuation: \$0.00  
Contractor Company:  
Contractor Name: Northgate Mall Assoc,

Date: **3/11/2010**  
Permit Type:  
Description: **T.I. "Payless Shoes"**  
Permit Description: **BUILDING**  
Work Class: ALTER-COM  
Proposed Use:  
Permit Number: B1001-058  
Status: FINALED  
Valuation: \$0.00  
Contractor Company:  
Contractor Name: Permits Fast

## TARGET PROPERTY FINDINGS

Date: **3/11/2010**  
Permit Type:  
Description: **Fire Sprinklers for Payless Shoes**  
Permit Description: **CONSTRUCTION FIRE**  
Work Class: FIRE SPRINKLERS  
Proposed Use:  
Permit Number: F1002-006  
Status: FINALED  
Valuation: \$0.00  
Contractor Company:  
Contractor Name: SUPERIOR AUTOMATIC FIRE PROTEC

Date: **3/11/2010**  
Permit Type:  
Description: **Fire Alarm for Payless**  
Permit Description: **CONSTRUCTION FIRE**  
Work Class: FIRE ALARM  
Proposed Use:  
Permit Number: F1002-007  
Status: FINALED  
Valuation: \$0.00  
Contractor Company:  
Contractor Name: Detection Logic Fire Protect

Date: **3/11/2010**  
Permit Type:  
Description: **T.I. for Payless Shoes**  
Permit Description: **ELECTRIC**  
Work Class: ALTER-COM  
Proposed Use:  
Permit Number: E1003-013  
Status: FINALED  
Valuation: \$0.00  
Contractor Company:  
Contractor Name: Permits Fast

## TARGET PROPERTY FINDINGS

Date: **3/11/2010**  
Permit Type:  
Description: **T.I. for Payless Shoes**  
Permit Description: **MECHANICAL**  
Work Class: ALTER-COM  
Proposed Use:  
Permit Number: M1003-008  
Status: FINALED  
Valuation: \$0.00  
Contractor Company:  
Contractor Name: Permits Fast

Date: **3/11/2010**  
Permit Type:  
Description: **T.I. for Payless Shoes**  
Permit Description: **PLUMBING**  
Work Class: ALTER-COM  
Proposed Use:  
Permit Number: P1003-013  
Status: FINALED  
Valuation: \$0.00  
Contractor Company:  
Contractor Name: Permits Fast

Date: **3/11/2010**  
Permit Type:  
Description: **One illuminated & one Blade size for "Crazy 8"**  
Permit Description: **ELECTRIC**  
Work Class: ALTER-COM  
Proposed Use:  
Permit Number: E1003-025  
Status: FINALED  
Valuation: \$0.00  
Contractor Company:  
Contractor Name: Ad Art Sign Company

## TARGET PROPERTY FINDINGS

Date: **3/11/2010**  
Permit Type:  
Description: **One illuminated & one Blade size for "Crazy 8"**  
Permit Description: **SIGN**  
Work Class: ILLUMINATED SIGN  
Proposed Use:  
Permit Number: S1003-001  
Status: FINALED  
Valuation: \$0.00  
Contractor Company:  
Contractor Name: Ad Art Sign Company

Date: **3/2/2010**  
Permit Type:  
Description: **Fire Alarm "Crazy 8"**  
Permit Description: **CONSTRUCTION FIRE**  
Work Class: FIRE ALARM  
Proposed Use:  
Permit Number: F1003-001  
Status: FINALED  
Valuation: \$0.00  
Contractor Company:  
Contractor Name: Detection Logic Fire Protect

Date: **2/25/2010**  
Permit Type:  
Description: **2 Awnings for "Peets Coffee"**  
Permit Description: **BUILDING**  
Work Class: ALTER-COM  
Proposed Use:  
Permit Number: B1002-042  
Status: FINALED  
Valuation: \$0.00  
Contractor Company:  
Contractor Name: Academy

## TARGET PROPERTY FINDINGS

Date: **2/25/2010**  
Permit Type:  
Description: **Sprinklers "Crazy 8"**  
Permit Description: **CONSTRUCTION FIRE**  
Work Class: FIRE SPRINKLERS  
Proposed Use:  
Permit Number: F1002-021  
Status: FINALED  
Valuation: \$0.00  
Contractor Company:  
Contractor Name: SUPERIOR AUTOMATIC FIRE PROTEC

Date: **2/24/2010**  
Permit Type:  
Description: **Fire Sprinkler T.I - "Forever 21"**  
Permit Description: **CONSTRUCTION FIRE**  
Work Class: FIRE SPRINKLERS  
Proposed Use:  
Permit Number: F1001-023  
Status: FINALED  
Valuation: \$0.00  
Contractor Company:  
Contractor Name: SUPERIOR AUTOMATIC FIRE PROTEC

Date: **2/19/2010**  
Permit Type:  
Description: **Fire sprinklers for Great Steak**  
Permit Description: **CONSTRUCTION FIRE**  
Work Class: FIRE SPRINKLERS  
Proposed Use:  
Permit Number: F0911-022  
Status: FINALED  
Valuation: \$0.00  
Contractor Company:  
Contractor Name: SUPERIOR AUTOMATIC FIRE PROTEC



## TARGET PROPERTY FINDINGS

Date: **2/19/2010**  
Permit Type:  
Description: **Fire sprinklers for "Shogun"**  
Permit Description: **CONSTRUCTION FIRE**  
Work Class: FIRE SPRINKLERS  
Proposed Use:  
Permit Number: F0911-023  
Status: FINALED  
Valuation: \$0.00  
Contractor Company:  
Contractor Name: SUPERIOR AUTOMATIC FIRE PROTEC

Date: **2/16/2010**  
Permit Type:  
Description: **Fire Alarm for Shogun**  
Permit Description: **CONSTRUCTION FIRE**  
Work Class: FIRE ALARM  
Proposed Use:  
Permit Number: F0911-014  
Status: FINALED  
Valuation: \$0.00  
Contractor Company:  
Contractor Name: Detection Logic Fire Protect

Date: **2/16/2010**  
Permit Type:  
Description: **Fire Alarm for Great Steak**  
Permit Description: **CONSTRUCTION FIRE**  
Work Class: FIRE ALARM  
Proposed Use:  
Permit Number: F0911-012  
Status: FINALED  
Valuation: \$0.00  
Contractor Company:  
Contractor Name: Detection Logic Fire Protect

## TARGET PROPERTY FINDINGS

Date: **2/12/2010**  
Permit Type:  
Description: **T I "Crazy 8"**  
Permit Description: **BUILDING**  
Work Class: ALTER-COM  
Proposed Use:  
Permit Number: B0912-058  
Status: FINALED  
Valuation: \$0.00  
Contractor Company:  
Contractor Name: Mary Ryan

Date: **2/12/2010**  
Permit Type:  
Description: **T I "Crazy 8"**  
Permit Description: **ELECTRIC**  
Work Class: ALTER-COM  
Proposed Use:  
Permit Number: E1002-022  
Status: FINALED  
Valuation: \$0.00  
Contractor Company:  
Contractor Name: Mary Ryan

Date: **2/12/2010**  
Permit Type:  
Description: **T I "Crazy 8"**  
Permit Description: **MECHANICAL**  
Work Class: ALTER-COM  
Proposed Use:  
Permit Number: M1002-010  
Status: FINALED  
Valuation: \$0.00  
Contractor Company:  
Contractor Name: Mary Ryan

## TARGET PROPERTY FINDINGS

Date: **2/12/2010**  
Permit Type:  
Description: **T I "Crazy 8"**  
Permit Description: **PLUMBING**  
Work Class: ALTER-COM  
Proposed Use:  
Permit Number: P1002-018  
Status: FINALED  
Valuation: \$0.00  
Contractor Company:  
Contractor Name: Mary Ryan

Date: **2/10/2010**  
Permit Type:  
Description: **Demo Rite Aid - Site Improvements see desc**  
Permit Description: **BUILDING**  
Work Class: ALTER-COM  
Proposed Use:  
Permit Number: B1002-028  
Status: CANCELED  
Valuation: \$0.00  
Contractor Company:  
Contractor Name: Northgate Mall Assoc,

Date: **2/4/2010**  
Permit Type:  
Description: **Restaurant T.I. "Shogun"**  
Permit Description: **BUILDING**  
Work Class: ALTER-COM  
Proposed Use:  
Permit Number: B0909-031  
Status: FINALED  
Valuation: \$0.00  
Contractor Company:  
Contractor Name: Neptune Design Group

## TARGET PROPERTY FINDINGS

Date: **2/4/2010**  
Permit Type:  
Description: **T.I. "Great Steak"**  
Permit Description: **BUILDING**  
Work Class: ALTER-COM  
Proposed Use:  
Permit Number: B0909-032  
Status: FINALED  
Valuation: \$0.00  
Contractor Company:  
Contractor Name: Neptune Design Group

Date: **2/4/2010**  
Permit Type:  
Description: **Restaurant T.I. "Shogun"**  
Permit Description: **ELECTRIC**  
Work Class: ALTER-COM  
Proposed Use:  
Permit Number: E0912-005  
Status: FINALED  
Valuation: \$0.00  
Contractor Company:  
Contractor Name: Neptune Design Group

Date: **2/4/2010**  
Permit Type:  
Description: **Restaurant T.I. "Shogun"**  
Permit Description: **MECHANICAL**  
Work Class: ALTER-COM  
Proposed Use:  
Permit Number: M0912-008  
Status: FINALED  
Valuation: \$0.00  
Contractor Company:  
Contractor Name: Neptune Design Group

## TARGET PROPERTY FINDINGS

Date: **2/4/2010**  
Permit Type:  
Description: **Restaurant T.I. "Shogun"**  
Permit Description: **PLUMBING**  
Work Class: ALTER-COM  
Proposed Use:  
Permit Number: P0912-007  
Status: FINALED  
Valuation: \$0.00  
Contractor Company:  
Contractor Name: Neptune Design Group

Date: **2/4/2010**  
Permit Type:  
Description: **T.I. "Great Steak"**  
Permit Description: **ELECTRIC**  
Work Class: ALTER-COM  
Proposed Use:  
Permit Number: E1001-012  
Status: FINALED  
Valuation: \$0.00  
Contractor Company:  
Contractor Name: Neptune Design Group

Date: **2/4/2010**  
Permit Type:  
Description: **T.I. "Great Steak"**  
Permit Description: **MECHANICAL**  
Work Class: ALTER-COM  
Proposed Use:  
Permit Number: M1001-005  
Status: FINALED  
Valuation: \$0.00  
Contractor Company:  
Contractor Name: Neptune Design Group

## TARGET PROPERTY FINDINGS

Date: **2/4/2010**  
Permit Type:  
Description: **T.I. "Great Steak"**  
Permit Description: **PLUMBING**  
Work Class: ALTER-COM  
Proposed Use:  
Permit Number: P1001-016  
Status: FINALED  
Valuation: \$0.00  
Contractor Company:  
Contractor Name: Neptune Design Group

Date: **2/4/2010**  
Permit Type:  
Description: **1 channel letter sign & 1 blade sign for "Buckle"**  
Permit Description: **ELECTRIC**  
Work Class: ALTER-COM  
Proposed Use:  
Permit Number: E1002-015  
Status: FINALED  
Valuation: \$0.00  
Contractor Company:  
Contractor Name: Evans Sign Company

Date: **2/4/2010**  
Permit Type:  
Description: **1 channel letter sign & 1 blade sign for "Buckle"**  
Permit Description: **SIGN**  
Work Class: ILLUMINATED SIGN  
Proposed Use:  
Permit Number: S1002-002  
Status: FINALED  
Valuation: \$0.00  
Contractor Company:  
Contractor Name: Evans Sign Company

## TARGET PROPERTY FINDINGS

Date: **2/4/2010**  
Permit Type:  
Description: **T.I. for "Peets Coffee"**  
Permit Description: **CONSTRUCTION FIRE**  
Work Class: FIRE SPRINKLERS  
Proposed Use:  
Permit Number: F1002-005  
Status: FINALED  
Valuation: \$0.00  
Contractor Company:  
Contractor Name: SUPERIOR AUTOMATIC FIRE PROTEC

Date: **2/2/2010**  
Permit Type:  
Description: **Forever 21 Fire Alarm System**  
Permit Description: **CONSTRUCTION FIRE**  
Work Class: FIRE ALARM  
Proposed Use:  
Permit Number: F1001-002  
Status: FINALED  
Valuation: \$0.00  
Contractor Company:  
Contractor Name: Detection Logic Fire Protect

Date: **2/2/2010**  
Permit Type:  
Description: **T.I. for "Peets Coffee"**  
Permit Description: **CONSTRUCTION FIRE**  
Work Class: FIRE ALARM  
Proposed Use:  
Permit Number: F1002-003  
Status: FINALED  
Valuation: \$0.00  
Contractor Company:  
Contractor Name: Detection Logic Fire Protect

## TARGET PROPERTY FINDINGS

Date: **1/27/2010**  
Permit Type:  
Description: **Indoor & outdoor playground**  
Permit Description: **BUILDING**  
Work Class: ALTER-COM  
Proposed Use:  
Permit Number: B0912-062  
Status: FINALED  
Valuation: \$0.00  
Contractor Company:  
Contractor Name: Whiting-Turner

Date: **1/26/2010**  
Permit Type:  
Description: **T.I. for "Peets Coffee"**  
Permit Description: **BUILDING**  
Work Class: ALTER-COM  
Proposed Use:  
Permit Number: B0912-018  
Status: FINALED  
Valuation: \$0.00  
Contractor Company:  
Contractor Name: Peet's Coffee

Date: **1/26/2010**  
Permit Type:  
Description: **T.I. for "Peets Coffee"**  
Permit Description: **ELECTRIC**  
Work Class: ALTER-COM  
Proposed Use:  
Permit Number: E1001-038  
Status: FINALED  
Valuation: \$0.00  
Contractor Company:  
Contractor Name: Peet's Coffee



## TARGET PROPERTY FINDINGS

Date: **1/26/2010**  
Permit Type:  
Description: **T.I. for "Peets Coffee"**  
Permit Description: **MECHANICAL**  
Work Class: ALTER-COM  
Proposed Use:  
Permit Number: M1001-012  
Status: FINALED  
Valuation: \$0.00  
Contractor Company:  
Contractor Name: Peet's Coffee

Date: **1/26/2010**  
Permit Type:  
Description: **T.I. for "Peets Coffee"**  
Permit Description: **PLUMBING**  
Work Class: ALTER-COM  
Proposed Use:  
Permit Number: P1001-047  
Status: FINALED  
Valuation: \$0.00  
Contractor Company:  
Contractor Name: Peet's Coffee

Date: **1/26/2010**  
Permit Type:  
Description: **Mall built partition wall**  
Permit Description: **BUILDING**  
Work Class: ALTER-COM  
Proposed Use:  
Permit Number: B1001-059  
Status: FINALED  
Valuation: \$0.00  
Contractor Company:  
Contractor Name: ASSOCIATED BUILDERS

## TARGET PROPERTY FINDINGS

Date: **1/26/2010**  
Permit Type:  
Description: **Demising wall for the T I "Crazy 8"**  
Permit Description: **BUILDING**  
Work Class: ALTER-COM  
Proposed Use:  
Permit Number: B1001-057  
Status: FINALED  
Valuation: \$0.00  
Contractor Company:  
Contractor Name: Mary Ryan

Date: **1/14/2010**  
Permit Type:  
Description: **Illuminated sign for "Foot Locker"**  
Permit Description: **ELECTRIC**  
Work Class: ALTER-COM  
Proposed Use:  
Permit Number: E1001-023  
Status: FINALED  
Valuation: \$0.00  
Contractor Company:  
Contractor Name: Tom Pope

Date: **1/14/2010**  
Permit Type:  
Description: **Illuminated sign for "Foot Locker"**  
Permit Description: **SIGN**  
Work Class: ILLUMINATED SIGN  
Proposed Use:  
Permit Number: S1001-002  
Status: FINALED  
Valuation: \$0.00  
Contractor Company:  
Contractor Name: Tom Pope

## TARGET PROPERTY FINDINGS

Date: **1/14/2010**  
Permit Type:  
Description: **2 illuminated signs "Peets Coffee"**  
Permit Description: **ELECTRIC**  
Work Class: ALTER-COM  
Proposed Use:  
Permit Number: E1001-026  
Status: FINALED  
Valuation: \$0.00  
Contractor Company:  
Contractor Name: Sign of Light

Date: **1/14/2010**  
Permit Type:  
Description: **2 illuminated signs for "Peet's Coffee"**  
Permit Description: **SIGN**  
Work Class: ILLUMINATED SIGN  
Proposed Use:  
Permit Number: S1001-003  
Status: FINALED  
Valuation: \$0.00  
Contractor Company:  
Contractor Name: Sign of Light

Date: **1/12/2010**  
Permit Type:  
Description: **Fire Sprinklers "Buckle"**  
Permit Description: **CONSTRUCTION FIRE**  
Work Class: FIRE SPRINKLERS  
Proposed Use:  
Permit Number: F0911-021  
Status: FINALED  
Valuation: \$0.00  
Contractor Company:  
Contractor Name: SUPERIOR AUTOMATIC FIRE PROTEC

## TARGET PROPERTY FINDINGS

Date: **1/7/2010**  
Permit Type:  
Description: **One illuminated sign for "Fingers & Toes"**  
Permit Description: **ELECTRIC**  
Work Class: ALTER-COM  
Proposed Use:  
Permit Number: E1001-005  
Status: FINALED  
Valuation: \$0.00  
Contractor Company:  
Contractor Name: SIGNS OF ALL KINDS

Date: **1/7/2010**  
Permit Type:  
Description: **One illuminated sign for "Fingers & Toes"**  
Permit Description: **SIGN**  
Work Class: ILLUMINATED SIGN  
Proposed Use:  
Permit Number: S1001-001  
Status: FINALED  
Valuation: \$0.00  
Contractor Company:  
Contractor Name: SIGNS OF ALL KINDS

Date: **1/6/2010**  
Permit Type:  
Description: **Fire Alarm for Buckle Store**  
Permit Description: **CONSTRUCTION FIRE**  
Work Class: FIRE ALARM  
Proposed Use:  
Permit Number: F0911-027  
Status: FINALED  
Valuation: \$0.00  
Contractor Company:  
Contractor Name: Detection Logic Fire Protect

## TARGET PROPERTY FINDINGS

Date: **1/5/2010**  
Permit Type:  
Description: **Shelving for the T.I. for "Buckle"**  
Permit Description: **BUILDING**  
Work Class: ALTER-COM  
Proposed Use:  
Permit Number: B1001-008  
Status: FINALED  
Valuation: \$0.00  
Contractor Company:  
Contractor Name: Hardesty & Associates

Date: **12/18/2009**  
Permit Type:  
Description: **T.I. for "Buckle"**  
Permit Description: **BUILDING**  
Work Class: ALTER-COM  
Proposed Use:  
Permit Number: B0909-010  
Status: FINALED  
Valuation: \$0.00  
Contractor Company:  
Contractor Name: Hardesty & Associates

Date: **12/18/2009**  
Permit Type:  
Description: **T.I. for "Buckle"**  
Permit Description: **ELECTRIC**  
Work Class: ALTER-COM  
Proposed Use:  
Permit Number: E0912-032  
Status: FINALED  
Valuation: \$0.00  
Contractor Company:  
Contractor Name: Permit It Rite

## TARGET PROPERTY FINDINGS

Date: **12/18/2009**  
Permit Type:  
Description: **T.I. for "Buckle"**  
Permit Description: **MECHANICAL**  
Work Class: ALTER-COM  
Proposed Use:  
Permit Number: M0912-033  
Status: FINALED  
Valuation: \$0.00  
Contractor Company:  
Contractor Name: Permit It Rite

Date: **12/18/2009**  
Permit Type:  
Description: **T.I. for "Buckle"**  
Permit Description: **PLUMBING**  
Work Class: ALTER-COM  
Proposed Use:  
Permit Number: P0912-035  
Status: FINALED  
Valuation: \$0.00  
Contractor Company:  
Contractor Name: Permit It Rite

Date: **12/17/2009**  
Permit Type:  
Description: **Fire Sprinklers for T.I. "Foot Locker"**  
Permit Description: **CONSTRUCTION FIRE**  
Work Class: FIRE SPRINKLERS  
Proposed Use:  
Permit Number: F0912-008  
Status: FINALED  
Valuation: \$0.00  
Contractor Company:  
Contractor Name: SUPERIOR AUTOMATIC FIRE PROTEC

## TARGET PROPERTY FINDINGS

Date: **12/17/2009**  
Permit Type:  
Description: **Fire alarm for - T.I. "Foot Locker"**  
Permit Description: **CONSTRUCTION FIRE**  
Work Class: FIRE ALARM  
Proposed Use:  
Permit Number: F0912-011  
Status: FINALED  
Valuation: \$0.00  
Contractor Company:  
Contractor Name: Detection Logic Fire Protect

Date: **12/9/2009**  
Permit Type:  
Description: **Add Smoke Evacuation Unit "Visionary Opticians"**  
Permit Description: **MECHANICAL**  
Work Class: ALTER-COM  
Proposed Use:  
Permit Number: M0912-006  
Status: FINALED  
Valuation: \$0.00  
Contractor Company:  
Contractor Name: Visionary Opticians

Date: **12/4/2009**  
Permit Type:  
Description: **Illuminated sign for T.I. "Verizon Wireless"**  
Permit Description: **SIGN**  
Work Class: ILLUMINATED SIGN  
Proposed Use:  
Permit Number: S0911-005  
Status: FINALED  
Valuation: \$0.00  
Contractor Company:  
Contractor Name: Pacific Signs

## TARGET PROPERTY FINDINGS

Date: **12/4/2009**  
Permit Type:  
Description: **Illuminated sign for T.I. "Verizon Wireless"**  
Permit Description: **ELECTRIC**  
Work Class: ALTER-COM  
Proposed Use:  
Permit Number: E0911-046  
Status: FINALED  
Valuation: \$0.00  
Contractor Company:  
Contractor Name: Pacific Signs

Date: **12/4/2009**  
Permit Type:  
Description: **New 2nd floor - Structural only "Forever 21"**  
Permit Description: **BUILDING**  
Work Class: ALTER-COM  
Proposed Use:  
Permit Number: B0909-047  
Status: FINALED  
Valuation: \$0.00  
Contractor Company:  
Contractor Name: JT Nakaoka Associates Arch

Date: **12/4/2009**  
Permit Type:  
Description: **T.I "Forever 21"**  
Permit Description: **BUILDING**  
Work Class: ALTER-COM  
Proposed Use:  
Permit Number: B0909-096  
Status: FINALED  
Valuation: \$0.00  
Contractor Company:  
Contractor Name: JR Lennen Construction



## TARGET PROPERTY FINDINGS

Date: **12/4/2009**  
Permit Type:  
Description: **T.I "Forever 21"**  
Permit Description: **ELECTRIC**  
Work Class: ALTER-COM  
Proposed Use:  
Permit Number: E0911-041  
Status: FINALED  
Valuation: \$0.00  
Contractor Company:  
Contractor Name: JT Nakaoka Associates Arch

Date: **12/4/2009**  
Permit Type:  
Description: **T.I "Forever 21"**  
Permit Description: **MECHANICAL**  
Work Class: ALTER-COM  
Proposed Use:  
Permit Number: M0911-035  
Status: FINALED  
Valuation: \$0.00  
Contractor Company:  
Contractor Name: JT Nakaoka Associates Arch

Date: **12/4/2009**  
Permit Type:  
Description: **T.I "Forever 21"**  
Permit Description: **PLUMBING**  
Work Class: ALTER-COM  
Proposed Use:  
Permit Number: P0911-045  
Status: FINALED  
Valuation: \$0.00  
Contractor Company:  
Contractor Name: JT Nakaoka Associates Arch

## TARGET PROPERTY FINDINGS

Date: **11/24/2009**  
Permit Type:  
Description: **T.I. "Verizon Wireless"**  
Permit Description: **CONSTRUCTION FIRE**  
Work Class: FIRE ALARM  
Proposed Use:  
Permit Number: F0911-028  
Status: FINALED  
Valuation: \$0.00  
Contractor Company:  
Contractor Name: Detection Logic Fire Protect

Date: **11/24/2009**  
Permit Type:  
Description: **T.I. for "Fingers & Toes"**  
Permit Description: **CONSTRUCTION FIRE**  
Work Class: FIRE ALARM  
Proposed Use:  
Permit Number: F0911-029  
Status: FINALED  
Valuation: \$0.00  
Contractor Company:  
Contractor Name: Detection Logic Fire Protect

Date: **11/20/2009**  
Permit Type:  
Description: **Fire Sprinklers for Verizon**  
Permit Description: **CONSTRUCTION FIRE**  
Work Class: FIRE SPRINKLERS  
Proposed Use:  
Permit Number: F0911-011  
Status: FINALED  
Valuation: \$0.00  
Contractor Company:  
Contractor Name: SUPERIOR AUTOMATIC FIRE PROTEC

## TARGET PROPERTY FINDINGS

Date: **11/20/2009**  
Permit Type:  
Description: **Fire sprinklers for "Fingers & Toes"**  
Permit Description: **CONSTRUCTION FIRE**  
Work Class: FIRE SPRINKLERS  
Proposed Use:  
Permit Number: F0911-019  
Status: FINALED  
Valuation: \$0.00  
Contractor Company:  
Contractor Name: SUPERIOR AUTOMATIC FIRE PROTEC

Date: **11/12/2009**  
Permit Type:  
Description: **Illuminated sign for restaurant "Subway"**  
Permit Description: **ELECTRIC**  
Work Class: ALTER-COM  
Proposed Use:  
Permit Number: E0911-032  
Status: FINALED  
Valuation: \$0.00  
Contractor Company:  
Contractor Name: A.G.M.

Date: **11/12/2009**  
Permit Type:  
Description: **Illuminated sign for restaurant "Subway"**  
Permit Description: **SIGN**  
Work Class: ILLUMINATED SIGN  
Proposed Use:  
Permit Number: S0911-004  
Status: FINALED  
Valuation: \$0.00  
Contractor Company:  
Contractor Name: A.G.M.

## TARGET PROPERTY FINDINGS

Date: **11/10/2009**  
Permit Type:  
Description: **T.I. "Foot Locker"**  
Permit Description: **BUILDING**  
Work Class: ALTER-COM  
Proposed Use:  
Permit Number: B0907-097  
Status: FINALED  
Valuation: \$0.00  
Contractor Company:  
Contractor Name: Greenwood Construction

Date: **11/10/2009**  
Permit Type:  
Description: **T.I. "Foot Locker"**  
Permit Description: **ELECTRIC**  
Work Class: ALTER-COM  
Proposed Use:  
Permit Number: E0909-048  
Status: FINALED  
Valuation: \$0.00  
Contractor Company:  
Contractor Name: All American Permits

Date: **11/10/2009**  
Permit Type:  
Description: **T.I. "Foot Locker"**  
Permit Description: **MECHANICAL**  
Work Class: ALTER-COM  
Proposed Use:  
Permit Number: M0909-033  
Status: FINALED  
Valuation: \$0.00  
Contractor Company:  
Contractor Name: All American Permits

## TARGET PROPERTY FINDINGS

Date: **11/10/2009**  
Permit Type:  
Description: **T.I. "Foot Locker"**  
Permit Description: **PLUMBING**  
Work Class: ALTER-COM  
Proposed Use:  
Permit Number: P0909-045  
Status: FINALED  
Valuation: \$0.00  
Contractor Company:  
Contractor Name: All American Permits

Date: **11/10/2009**  
Permit Type:  
Description: **One illuminated sign "Sears"**  
Permit Description: **ELECTRIC**  
Work Class: ALTER-COM  
Proposed Use:  
Permit Number: E0911-024  
Status: EXPIRED  
Valuation: \$0.00  
Contractor Company:  
Contractor Name: Tom Pope

Date: **11/10/2009**  
Permit Type:  
Description: **One illuminated sign "Sears"**  
Permit Description: **SIGN**  
Work Class: ILLUMINATED SIGN  
Proposed Use:  
Permit Number: S0911-003  
Status: FINALED  
Valuation: \$0.00  
Contractor Company:  
Contractor Name: Tom Pope

## TARGET PROPERTY FINDINGS

Date: **11/5/2009**  
Permit Type:  
Description: **T.I. "Verizon Wireless"**  
Permit Description: **BUILDING**  
Work Class: ALTER-COM  
Proposed Use:  
Permit Number: B0910-029  
Status: FINALED  
Valuation: \$0.00  
Contractor Company:  
Contractor Name: Ali's Construction, Inc

Date: **11/5/2009**  
Permit Type:  
Description:  
Permit Description: **CONSTRUCTION FIRE**  
Work Class:  
Proposed Use:  
Permit Number: F0911-009  
Status: CANCELED  
Valuation: \$0.00  
Contractor Company:  
Contractor Name:

Date: **11/3/2009**  
Permit Type:  
Description: **T I "Lenscrafters"**  
Permit Description: **ELECTRIC**  
Work Class: ALTER-COM  
Proposed Use:  
Permit Number: E0911-014  
Status: FINALED  
Valuation: \$0.00  
Contractor Company:  
Contractor Name: Tom Pope

## TARGET PROPERTY FINDINGS

Date: **11/3/2009**  
Permit Type:  
Description: **T I "Lenscrafters"**  
Permit Description: **SIGN**  
Work Class: ILLUMINATED SIGN  
Proposed Use:  
Permit Number: S0911-002  
Status: FINALED  
Valuation: \$0.00  
Contractor Company:  
Contractor Name: Tom Pope

Date: **11/3/2009**  
Permit Type:  
Description: **Fire Alarm System TI "Wetzel's Pretzels"**  
Permit Description: **CONSTRUCTION FIRE**  
Work Class: FIRE ALARM  
Proposed Use:  
Permit Number: F0911-003  
Status: FINALED  
Valuation: \$0.00  
Contractor Company:  
Contractor Name: Detection Logic Fire Protect

Date: **11/2/2009**  
Permit Type:  
Description: **T.I. "Verizon Wireless"**  
Permit Description: **ELECTRIC**  
Work Class: ALTER-COM  
Proposed Use:  
Permit Number: E0911-001  
Status: FINALED  
Valuation: \$0.00  
Contractor Company:  
Contractor Name: Verizon Wireless

## TARGET PROPERTY FINDINGS

Date: **11/2/2009**  
Permit Type:  
Description: **T.I. "Verizon Wireless"**  
Permit Description: **MECHANICAL**  
Work Class: ALTER-COM  
Proposed Use:  
Permit Number: M0911-001  
Status: FINALED  
Valuation: \$0.00  
Contractor Company:  
Contractor Name: Verizon Wireless

Date: **11/2/2009**  
Permit Type:  
Description: **T.I. for "Fingers & Toes"**  
Permit Description: **BUILDING**  
Work Class: ALTER-COM  
Proposed Use:  
Permit Number: B0909-084  
Status: FINALED  
Valuation: \$0.00  
Contractor Company:  
Contractor Name: Beaumont & Associates

Date: **11/2/2009**  
Permit Type:  
Description: **T.I. for "Fingers & Toes"**  
Permit Description: **ELECTRIC**  
Work Class: ALTER-COM  
Proposed Use:  
Permit Number: E0911-002  
Status: FINALED  
Valuation: \$0.00  
Contractor Company:  
Contractor Name: Beaumont & Associates



## TARGET PROPERTY FINDINGS

Date: **11/2/2009**  
Permit Type:  
Description: **T.I. for "Fingers & Toes"**  
Permit Description: **PLUMBING**  
Work Class: ALTER-COM  
Proposed Use:  
Permit Number: P0911-002  
Status: FINALED  
Valuation: \$0.00  
Contractor Company:  
Contractor Name: Beaumont & Associates

Date: **10/27/2009**  
Permit Type:  
Description: **One illuminated sign - "Sole Desire"**  
Permit Description: **ELECTRIC**  
Work Class: ALTER-COM  
Proposed Use:  
Permit Number: E0910-052  
Status: FINALED  
Valuation: \$0.00  
Contractor Company:  
Contractor Name: PACIFIC NEON

Date: **10/27/2009**  
Permit Type:  
Description: **One illuminated sign - "Sole Desire"**  
Permit Description: **SIGN**  
Work Class: ILLUMINATED SIGN  
Proposed Use:  
Permit Number: S0910-007  
Status: FINALED  
Valuation: \$0.00  
Contractor Company:  
Contractor Name: PACIFIC NEON

## TARGET PROPERTY FINDINGS

Date: **10/22/2009**  
Permit Type:  
Description: **Fire Sprinklers for - "Sole Desire"**  
Permit Description: **CONSTRUCTION FIRE**  
Work Class: FIRE SPRINKLERS  
Proposed Use:  
Permit Number: F0909-003  
Status: FINALED  
Valuation: \$0.00  
Contractor Company:  
Contractor Name: SUPERIOR AUTOMATIC FIRE PROTEC

Date: **10/22/2009**  
Permit Type:  
Description: **T.I. for "Visionary Opticians"**  
Permit Description: **BUILDING**  
Work Class: ALTER-COM  
Proposed Use:  
Permit Number: B0909-066  
Status: FINALED  
Valuation: \$0.00  
Contractor Company:  
Contractor Name: Crome Architecture

Date: **10/22/2009**  
Permit Type:  
Description: **Sprinklers for TI "Wetzel's Pretzels"**  
Permit Description: **CONSTRUCTION FIRE**  
Work Class: FIRE SPRINKLERS  
Proposed Use:  
Permit Number: F0910-020  
Status: FINALED  
Valuation: \$0.00  
Contractor Company:  
Contractor Name: SUPERIOR AUTOMATIC FIRE PROTEC

## TARGET PROPERTY FINDINGS

Date: **10/22/2009**  
Permit Type:  
Description: **Sprinklers for T.I. restaurant "Subway"**  
Permit Description: **CONSTRUCTION FIRE**  
Work Class: FIRE SPRINKLERS  
Proposed Use:  
Permit Number: F0910-022  
Status: FINALED  
Valuation: \$0.00  
Contractor Company:  
Contractor Name: SUPERIOR AUTOMATIC FIRE PROTEC

Date: **10/22/2009**  
Permit Type:  
Description: **Fire sprinklers for the T.I. "Sunglass Hut"**  
Permit Description: **CONSTRUCTION FIRE**  
Work Class: FIRE SPRINKLERS  
Proposed Use:  
Permit Number: F0910-023  
Status: FINALED  
Valuation: \$0.00  
Contractor Company:  
Contractor Name: SUPERIOR AUTOMATIC FIRE PROTEC

Date: **10/22/2009**  
Permit Type:  
Description: **T.I. "Sunglass Hut"**  
Permit Description: **CONSTRUCTION FIRE**  
Work Class: FIRE ALARM  
Proposed Use:  
Permit Number: F0910-025  
Status: FINALED  
Valuation: \$0.00  
Contractor Company:  
Contractor Name: Detection Logic Fire Protect

## TARGET PROPERTY FINDINGS

Date: **10/22/2009**  
Permit Type:  
Description: **T.I. food court restaurant "Subway"**  
Permit Description: **CONSTRUCTION FIRE**  
Work Class: FIRE ALARM  
Proposed Use:  
Permit Number: F0910-026  
Status: FINALED  
Valuation: \$0.00  
Contractor Company:  
Contractor Name: Detection Logic Fire Protect

Date: **10/22/2009**  
Permit Type:  
Description: **T.I. for "Visionary Opticians"**  
Permit Description: **ELECTRIC**  
Work Class: ALTER-COM  
Proposed Use:  
Permit Number: E0910-036  
Status: FINALED  
Valuation: \$0.00  
Contractor Company:  
Contractor Name: Crome Architecture

Date: **10/22/2009**  
Permit Type:  
Description: **Illuminated Sign**  
Permit Description: **ELECTRIC**  
Work Class: ALTER-COM  
Proposed Use:  
Permit Number: E0910-040  
Status: FINALED  
Valuation: \$0.00  
Contractor Company:  
Contractor Name: Johnston Signs

## TARGET PROPERTY FINDINGS

Date: **10/22/2009**  
Permit Type:  
Description: **Illuminated Sign**  
Permit Description: **SIGN**  
Work Class: ILLUMINATED SIGN  
Proposed Use:  
Permit Number: S0910-006  
Status: FINALED  
Valuation: \$0.00  
Contractor Company:  
Contractor Name: Johnston Signs

Date: **10/20/2009**  
Permit Type:  
Description: **Fire Alarm for the TI "GNC"**  
Permit Description: **CONSTRUCTION FIRE**  
Work Class: FIRE ALARM  
Proposed Use:  
Permit Number: F0910-011  
Status: FINALED  
Valuation: \$0.00  
Contractor Company:  
Contractor Name: Detection Logic Fire Protect

Date: **10/20/2009**  
Permit Type:  
Description: **Fire Alarm for the T.I. For "T Mobile"**  
Permit Description: **CONSTRUCTION FIRE**  
Work Class: FIRE ALARM  
Proposed Use:  
Permit Number: F0910-015  
Status: FINALED  
Valuation: \$0.00  
Contractor Company:  
Contractor Name: Detection Logic Fire Protect

## TARGET PROPERTY FINDINGS

Date: **10/20/2009**  
Permit Type:  
Description: **Fire Alarm for the T.I. for "Northgate Beauty"**  
Permit Description: **CONSTRUCTION FIRE**  
Work Class: FIRE ALARM  
Proposed Use:  
Permit Number: F0910-014  
Status: FINALED  
Valuation: \$0.00  
Contractor Company:  
Contractor Name: Detection Logic Fire Protect

Date: **10/20/2009**  
Permit Type:  
Description: **Fire alarm for the T.I. - "Sole Desire"**  
Permit Description: **CONSTRUCTION FIRE**  
Work Class: FIRE ALARM  
Proposed Use:  
Permit Number: F0910-017  
Status: FINALED  
Valuation: \$0.00  
Contractor Company:  
Contractor Name: Detection Logic Fire Protect

Date: **10/20/2009**  
Permit Type:  
Description: **Fire Alarm for the T.I. "Radio Shack"**  
Permit Description: **CONSTRUCTION FIRE**  
Work Class: FIRE ALARM  
Proposed Use:  
Permit Number: F0910-016  
Status: FINALED  
Valuation: \$0.00  
Contractor Company:  
Contractor Name: Detection Logic Fire Protect

## TARGET PROPERTY FINDINGS

Date: **10/15/2009**  
Permit Type:  
Description: **Sign for "T Mobile"**  
Permit Description: **ELECTRIC**  
Work Class: ALTER-COM  
Proposed Use:  
Permit Number: E0910-020  
Status: FINALED  
Valuation: \$0.00  
Contractor Company:  
Contractor Name: Coast Signs

Date: **10/15/2009**  
Permit Type:  
Description: **Sign for "T Mobile"**  
Permit Description: **SIGN**  
Work Class: ILLUMINATED SIGN  
Proposed Use:  
Permit Number: S0910-005  
Status: FINALED  
Valuation: \$0.00  
Contractor Company:  
Contractor Name: Coast Signs

Date: **10/14/2009**  
Permit Type:  
Description: **T.I "Northgate Jewelers"**  
Permit Description: **BUILDING**  
Work Class: ALTER-COM  
Proposed Use:  
Permit Number: B0908-079  
Status: FINALED  
Valuation: \$0.00  
Contractor Company:  
Contractor Name: Taylor Building Designs

## TARGET PROPERTY FINDINGS

Date: **10/14/2009**  
Permit Type:  
Description: **T.I "Northgate Jewelers"**  
Permit Description: **ELECTRIC**  
Work Class: ALTER-COM  
Proposed Use:  
Permit Number: E0910-018  
Status: FINALED  
Valuation: \$0.00  
Contractor Company:  
Contractor Name: Taylor Building Designs

Date: **10/14/2009**  
Permit Type:  
Description: **T.I "Northgate Jewelers"**  
Permit Description: **MECHANICAL**  
Work Class: ALTER-COM  
Proposed Use:  
Permit Number: M0910-016  
Status: FINALED  
Valuation: \$0.00  
Contractor Company:  
Contractor Name: Taylor Building Designs

Date: **10/14/2009**  
Permit Type:  
Description: **T.I "Northgate Jewelers"**  
Permit Description: **PLUMBING**  
Work Class: ALTER-COM  
Proposed Use:  
Permit Number: P0910-011  
Status: FINALED  
Valuation: \$0.00  
Contractor Company:  
Contractor Name: Taylor Building Designs



## TARGET PROPERTY FINDINGS

Date: **10/13/2009**  
Permit Type:  
Description: **2 Illuminated signs for - "H & M"**  
Permit Description: **ELECTRIC**  
Work Class: ALTER-COM  
Proposed Use:  
Permit Number: E0910-017  
Status: FINALED  
Valuation: \$0.00  
Contractor Company:  
Contractor Name: THOMAS SWAN SIGNS

Date: **10/13/2009**  
Permit Type:  
Description: **2 Illuminated signs for - "H & M"**  
Permit Description: **SIGN**  
Work Class: ILLUMINATED SIGN  
Proposed Use:  
Permit Number: S0910-004  
Status: FINALED  
Valuation: \$0.00  
Contractor Company:  
Contractor Name: THOMAS SWAN SIGNS

Date: **10/13/2009**  
Permit Type:  
Description: **Illuminated Storefront Sign 2 Interior Signs "GNC"**  
Permit Description: **SIGN**  
Work Class: ILLUMINATED SIGN  
Proposed Use:  
Permit Number: S0910-003  
Status: FINALED  
Valuation: \$0.00  
Contractor Company:  
Contractor Name: Durkin

## TARGET PROPERTY FINDINGS

Date: **10/13/2009**  
Permit Type:  
Description: **Illuminated Storefront Sign 2 Interior Signs "GNC"**  
Permit Description: **ELECTRIC**  
Work Class: ALTER-COM  
Proposed Use:  
Permit Number: E0910-016  
Status: FINALED  
Valuation: \$0.00  
Contractor Company:  
Contractor Name: Durkin

Date: **10/9/2009**  
Permit Type:  
Description: **Fire Sprinklers for the T.I. for "Gymboree"**  
Permit Description: **CONSTRUCTION FIRE**  
Work Class: FIRE SPRINKLERS  
Proposed Use:  
Permit Number: F0910-004  
Status: FINALED  
Valuation: \$0.00  
Contractor Company:  
Contractor Name: SUPERIOR AUTOMATIC FIRE PROTEC

Date: **10/9/2009**  
Permit Type:  
Description: **Fire Sprinklers for T.I. "Hot Topic"**  
Permit Description: **CONSTRUCTION FIRE**  
Work Class: FIRE SPRINKLERS  
Proposed Use:  
Permit Number: F0909-020  
Status: FINALED  
Valuation: \$0.00  
Contractor Company:  
Contractor Name: SUPERIOR AUTOMATIC FIRE PROTEC

## TARGET PROPERTY FINDINGS

Date: **10/9/2009**  
Permit Type:  
Description: **Fire Sprinklers for T.I. For "T Mobile"**  
Permit Description: **CONSTRUCTION FIRE**  
Work Class: FIRE SPRINKLERS  
Proposed Use:  
Permit Number: F0910-006  
Status: FINALED  
Valuation: \$0.00  
Contractor Company:  
Contractor Name: SUPERIOR AUTOMATIC FIRE PROTEC

Date: **10/9/2009**  
Permit Type:  
Description: **Electric for Illuminated Sign "Radio Shack"**  
Permit Description: **ELECTRIC**  
Work Class: ALTER-COM  
Proposed Use:  
Permit Number: E0910-015  
Status: FINALED  
Valuation: \$0.00  
Contractor Company:  
Contractor Name: Sign & Sign Again

Date: **10/7/2009**  
Permit Type:  
Description: **Hood & Duct "BJ's Restaurant"**  
Permit Description: **CONSTRUCTION FIRE**  
Work Class: HOOD AND DUCT  
Proposed Use:  
Permit Number: F0910-007  
Status: FINALED  
Valuation: \$0.00  
Contractor Company:  
Contractor Name: Fire Safety Supply Inc

## TARGET PROPERTY FINDINGS

Date: **10/7/2009**  
Permit Type:  
Description: **Illuminated Sign for Wetzel's Pretzels**  
Permit Description: **ELECTRIC**  
Work Class: ALTER-COM  
Proposed Use:  
Permit Number: E0910-008  
Status: FINALED  
Valuation: \$0.00  
Contractor Company:  
Contractor Name: UNITED SIGNS

Date: **10/6/2009**  
Permit Type:  
Description: **Electrical channel letters for MACY'S**  
Permit Description: **SIGN**  
Work Class: ILLUMINATED SIGN  
Proposed Use:  
Permit Number: S0908-002  
Status: FINALED  
Valuation: \$0.00  
Contractor Company:  
Contractor Name: Sign Source

Date: **10/6/2009**  
Permit Type:  
Description: **Electrical channel letters for MACY'S**  
Permit Description: **ELECTRIC**  
Work Class: ALTER-COM  
Proposed Use:  
Permit Number: E0908-043  
Status: FINALED  
Valuation: \$0.00  
Contractor Company:  
Contractor Name: Sign Source

## TARGET PROPERTY FINDINGS

Date: **10/5/2009**  
Permit Type:  
Description: **Fire Sprinklers for the T.I. "Shiekh Shoes"**  
Permit Description: **CONSTRUCTION FIRE**  
Work Class: FIRE SPRINKLERS  
Proposed Use:  
Permit Number: F0909-030  
Status: FINALED  
Valuation: \$0.00  
Contractor Company:  
Contractor Name: Point One Design

Date: **10/5/2009**  
Permit Type:  
Description: **T.I. For "T Mobile"**  
Permit Description: **BUILDING**  
Work Class: ALTER-COM  
Proposed Use:  
Permit Number: B0909-009  
Status: FINALED  
Valuation: \$0.00  
Contractor Company:  
Contractor Name: Menemsha Development

Date: **10/5/2009**  
Permit Type:  
Description: **Fire sprinklers for the T.I. "Northgate Jewelers"**  
Permit Description: **CONSTRUCTION FIRE**  
Work Class: FIRE SPRINKLERS  
Proposed Use:  
Permit Number: F0909-019  
Status: FINALED  
Valuation: \$0.00  
Contractor Company:  
Contractor Name: SUPERIOR AUTOMATIC FIRE PROTEC

## TARGET PROPERTY FINDINGS

Date: **10/5/2009**  
Permit Type:  
Description: **Fire Sprinklers for the T.I. for Radioshack**  
Permit Description: **CONSTRUCTION FIRE**  
Work Class: FIRE SPRINKLERS  
Proposed Use:  
Permit Number: F0909-037  
Status: FINALED  
Valuation: \$0.00  
Contractor Company:  
Contractor Name: SUPERIOR AUTOMATIC FIRE PROTEC

Date: **10/5/2009**  
Permit Type:  
Description: **Fire Sprinklers for the TI @"GNC"**  
Permit Description: **CONSTRUCTION FIRE**  
Work Class: FIRE SPRINKLERS  
Proposed Use:  
Permit Number: F0909-038  
Status: FINALED  
Valuation: \$0.00  
Contractor Company:  
Contractor Name: SUPERIOR AUTOMATIC FIRE PROTEC

Date: **10/5/2009**  
Permit Type:  
Description: **Fire sprinklers for the T.I. for Northgate Beauty**  
Permit Description: **CONSTRUCTION FIRE**  
Work Class: FIRE SPRINKLERS  
Proposed Use:  
Permit Number: F0909-039  
Status: FINALED  
Valuation: \$0.00  
Contractor Company:  
Contractor Name: SUPERIOR AUTOMATIC FIRE PROTEC

## TARGET PROPERTY FINDINGS

Date: **10/5/2009**  
Permit Type:  
Description: **T.I. For "T Mobile"**  
Permit Description: **ELECTRIC**  
Work Class: ALTER-COM  
Proposed Use:  
Permit Number: E0910-003  
Status: FINALED  
Valuation: \$0.00  
Contractor Company:  
Contractor Name: Menemsha Development

Date: **10/5/2009**  
Permit Type:  
Description: **T.I. For "T Mobile"**  
Permit Description: **MECHANICAL**  
Work Class: ALTER-COM  
Proposed Use:  
Permit Number: M0910-005  
Status: FINALED  
Valuation: \$0.00  
Contractor Company:  
Contractor Name: Menemsha Development

Date: **10/5/2009**  
Permit Type:  
Description: **T.I. For "T Mobile"**  
Permit Description: **PLUMBING**  
Work Class: ALTER-COM  
Proposed Use:  
Permit Number: P0910-004  
Status: FINALED  
Valuation: \$0.00  
Contractor Company:  
Contractor Name: Menemsha Development

## TARGET PROPERTY FINDINGS

Date: **10/2/2009**  
Permit Type:  
Description: **T.I. for "Northgate Beauty"**  
Permit Description: **BUILDING**  
Work Class: ALTER-COM  
Proposed Use:  
Permit Number: B0908-111  
Status: FINALED  
Valuation: \$0.00  
Contractor Company:  
Contractor Name: Jack Champie

Date: **10/2/2009**  
Permit Type:  
Description: **T.I. for "Northgate Beauty"**  
Permit Description: **ELECTRIC**  
Work Class: ALTER-COM  
Proposed Use:  
Permit Number: E0910-001  
Status: FINALED  
Valuation: \$0.00  
Contractor Company:  
Contractor Name: Jack Champie

Date: **10/2/2009**  
Permit Type:  
Description: **T.I. for "Northgate Beauty"**  
Permit Description: **MECHANICAL**  
Work Class: ALTER-COM  
Proposed Use:  
Permit Number: M0910-003  
Status: FINALED  
Valuation: \$0.00  
Contractor Company:  
Contractor Name: Jack Champie



## TARGET PROPERTY FINDINGS

Date: **10/2/2009**  
Permit Type:  
Description: **T.I. for "Northgate Beauty"**  
Permit Description: **PLUMBING**  
Work Class: ALTER-COM  
Proposed Use:  
Permit Number: P0910-001  
Status: FINALED  
Valuation: \$0.00  
Contractor Company:  
Contractor Name: Jack Champie

Date: **9/30/2009**  
Permit Type:  
Description: **T.I. "Radio Shack"**  
Permit Description: **BUILDING**  
Work Class: ALTER-COM  
Proposed Use:  
Permit Number: B0908-076  
Status: FINALED  
Valuation: \$0.00  
Contractor Company:  
Contractor Name: M S B, Inc

Date: **9/30/2009**  
Permit Type:  
Description: **T.I. "Radio Shack"**  
Permit Description: **ELECTRIC**  
Work Class: ALTER-COM  
Proposed Use:  
Permit Number: E0909-072  
Status: FINALED  
Valuation: \$0.00  
Contractor Company:  
Contractor Name: Permits Direct

## TARGET PROPERTY FINDINGS

Date: **9/30/2009**  
Permit Type:  
Description: **T.I. "Radio Shack"**  
Permit Description: **MECHANICAL**  
Work Class: ALTER-COM  
Proposed Use:  
Permit Number: M0909-044  
Status: FINALED  
Valuation: \$0.00  
Contractor Company:  
Contractor Name: Permits Direct

Date: **9/30/2009**  
Permit Type:  
Description: **T.I. "Radio Shack"**  
Permit Description: **PLUMBING**  
Work Class: ALTER-COM  
Proposed Use:  
Permit Number: P0909-060  
Status: FINALED  
Valuation: \$0.00  
Contractor Company:  
Contractor Name: Permits Direct

Date: **9/29/2009**  
Permit Type:  
Description: **Signs for Renovation of Northgate Mall - See desc.**  
Permit Description: **ELECTRIC**  
Work Class: ALTER-COM  
Proposed Use:  
Permit Number: E0909-078  
Status: FINALED  
Valuation: \$0.00  
Contractor Company:  
Contractor Name: Whiting-Turner

## TARGET PROPERTY FINDINGS

Date: **9/29/2009**  
Permit Type:  
Description: **Signs for Renovation of Northgate Mall - See desc.**  
Permit Description: **SIGN**  
Work Class: ILLUMINATED SIGN  
Proposed Use:  
Permit Number: S0909-009  
Status: FINALED  
Valuation: \$0.00  
Contractor Company:  
Contractor Name: Whiting-Turner

Date: **9/29/2009**  
Permit Type:  
Description: **Fire Alarm for "Gymboree"**  
Permit Description: **CONSTRUCTION FIRE**  
Work Class: FIRE ALARM  
Proposed Use:  
Permit Number: F0909-035  
Status: FINALED  
Valuation: \$0.00  
Contractor Company:  
Contractor Name: Detection Logic Fire Protect

Date: **9/29/2009**  
Permit Type:  
Description: **Fire Alarm "Shiekh Shoes"**  
Permit Description: **CONSTRUCTION FIRE**  
Work Class: FIRE ALARM  
Proposed Use:  
Permit Number: F0909-036  
Status: FINALED  
Valuation: \$0.00  
Contractor Company:  
Contractor Name: Detection Logic Fire Protect

## TARGET PROPERTY FINDINGS

Date: **9/29/2009**  
Permit Type:  
Description: **T.I. "Children's Place" Fire Alarm**  
Permit Description: **CONSTRUCTION FIRE**  
Work Class: FIRE ALARM  
Proposed Use:  
Permit Number: F0909-016  
Status: FINALED  
Valuation: \$0.00  
Contractor Company:  
Contractor Name: Jerome Leslie Eben, AIA

Date: **9/29/2009**  
Permit Type:  
Description: **T I for "Van's Shoe Store" Fire Alarm**  
Permit Description: **CONSTRUCTION FIRE**  
Work Class: FIRE ALARM  
Proposed Use:  
Permit Number: F0909-018  
Status: FINALED  
Valuation: \$0.00  
Contractor Company:  
Contractor Name: RGLA, Solutions, Inc

Date: **9/29/2009**  
Permit Type:  
Description: **T I "Lenscrafters" Fire Alarms"**  
Permit Description: **CONSTRUCTION FIRE**  
Work Class: FIRE ALARM  
Proposed Use:  
Permit Number: F0909-017  
Status: FINALED  
Valuation: \$0.00  
Contractor Company:  
Contractor Name: Express Permits

## TARGET PROPERTY FINDINGS

Date: **9/29/2009**  
Permit Type:  
Description: **2 Illuminated signs for "Sunglass Hut"**  
Permit Description: **SIGN**  
Work Class: ILLUMINATED SIGN  
Proposed Use:  
Permit Number: S0909-005  
Status: FINALED  
Valuation: \$0.00  
Contractor Company:  
Contractor Name: Johnston Signs

Date: **9/29/2009**  
Permit Type:  
Description: **2 Illuminated signs for "Sunglass Hut"**  
Permit Description: **ELECTRIC**  
Work Class: ALTER-COM  
Proposed Use:  
Permit Number: E0909-051  
Status: FINALED  
Valuation: \$0.00  
Contractor Company:  
Contractor Name: Johnston Signs

Date: **9/29/2009**  
Permit Type:  
Description: **Fire Alarm "Hot Topic"**  
Permit Description: **CONSTRUCTION FIRE**  
Work Class: FIRE ALARM  
Proposed Use:  
Permit Number: F0909-026  
Status: FINALED  
Valuation: \$0.00  
Contractor Company:  
Contractor Name: Detection Logic Fire Protect

## TARGET PROPERTY FINDINGS

Date: **9/29/2009**  
Permit Type:  
Description: **Fire Alarm "Northgate Jewelers"**  
Permit Description: **CONSTRUCTION FIRE**  
Work Class: FIRE ALARM  
Proposed Use:  
Permit Number: F0909-027  
Status: FINALED  
Valuation: \$0.00  
Contractor Company:  
Contractor Name: Detection Logic Fire Protect

Date: **9/29/2009**  
Permit Type:  
Description: **One illuminated sign & one blade signT.I. "Tilly's"**  
Permit Description: **ELECTRIC**  
Work Class: ALTER-COM  
Proposed Use:  
Permit Number: E0909-074  
Status: FINALED  
Valuation: \$0.00  
Contractor Company:  
Contractor Name: Johnston Signs

Date: **9/29/2009**  
Permit Type:  
Description: **One illuminated sign & one blade signT.I. "Tilly's"**  
Permit Description: **SIGN**  
Work Class: ILLUMINATED SIGN  
Proposed Use:  
Permit Number: S0909-008  
Status: FINALED  
Valuation: \$0.00  
Contractor Company:  
Contractor Name: Johnston Signs

## TARGET PROPERTY FINDINGS

Date: **9/28/2009**  
Permit Type:  
Description: **TI "GNC"**  
Permit Description: **BUILDING**  
Work Class: ALTER-COM  
Proposed Use:  
Permit Number: B0907-069  
Status: FINALED  
Valuation: \$0.00  
Contractor Company:  
Contractor Name: GNC

Date: **9/28/2009**  
Permit Type:  
Description: **TI "GNC"**  
Permit Description: **ELECTRIC**  
Work Class: ALTER-COM  
Proposed Use:  
Permit Number: E0909-049  
Status: FINALED  
Valuation: \$0.00  
Contractor Company:  
Contractor Name: GNC

Date: **9/28/2009**  
Permit Type:  
Description: **TI "GNC"**  
Permit Description: **MECHANICAL**  
Work Class: ALTER-COM  
Proposed Use:  
Permit Number: M0909-034  
Status: FINALED  
Valuation: \$0.00  
Contractor Company:  
Contractor Name: GNC

## TARGET PROPERTY FINDINGS

Date: **9/28/2009**  
Permit Type:  
Description: **TI "GNC"**  
Permit Description: **PLUMBING**  
Work Class: ALTER-COM  
Proposed Use:  
Permit Number: P0909-046  
Status: FINALED  
Valuation: \$0.00  
Contractor Company:  
Contractor Name: GNC

Date: **9/24/2009**  
Permit Type:  
Description: **2 illuminated signs for "Chipotle"**  
Permit Description: **ELECTRIC**  
Work Class:  
Proposed Use:  
Permit Number: E0909-067  
Status: FINALED  
Valuation: \$0.00  
Contractor Company:  
Contractor Name: Permits to Go

Date: **9/24/2009**  
Permit Type:  
Description: **2 illuminated signs for "Chipotle"**  
Permit Description: **SIGN**  
Work Class: ILLUMINATED SIGN  
Proposed Use:  
Permit Number: S0909-006  
Status: FINALED  
Valuation: \$0.00  
Contractor Company:  
Contractor Name: Coast Sign



## TARGET PROPERTY FINDINGS

Date: **9/24/2009**  
Permit Type:  
Description: **Sign for BJ's Restaurnat**  
Permit Description: **ELECTRIC**  
Work Class: ALTER-COM  
Proposed Use:  
Permit Number: E0909-068  
Status: FINALED  
Valuation: \$0.00  
Contractor Company:  
Contractor Name: Signage Solutions

Date: **9/24/2009**  
Permit Type:  
Description: **Sign for BJ's Restaurnat**  
Permit Description: **SIGN**  
Work Class: ILLUMINATED SIGN  
Proposed Use:  
Permit Number: S0909-007  
Status: FINALED  
Valuation: \$0.00  
Contractor Company:  
Contractor Name: Signage Solutions

Date: **9/23/2009**  
Permit Type:  
Description: **T.I. "Sunglass Hut"**  
Permit Description: **BUILDING**  
Work Class: ALTER-COM  
Proposed Use:  
Permit Number: B0907-042  
Status: FINALED  
Valuation: \$0.00  
Contractor Company:  
Contractor Name: Sunglass Hut

## TARGET PROPERTY FINDINGS

Date: **9/23/2009**  
Permit Type:  
Description: **T.I. "Sunglass Hut"**  
Permit Description: **ELECTRIC**  
Work Class: ALTER-COM  
Proposed Use:  
Permit Number: E0909-043  
Status: FINALED  
Valuation: \$0.00  
Contractor Company:  
Contractor Name: Sunglass Hut

Date: **9/23/2009**  
Permit Type:  
Description: **T.I. "Sunglass Hut"**  
Permit Description: **MECHANICAL**  
Work Class: ALTER-COM  
Proposed Use:  
Permit Number: M0909-024  
Status: FINALED  
Valuation: \$0.00  
Contractor Company:  
Contractor Name: Sunglass Hut

Date: **9/23/2009**  
Permit Type:  
Description: **T.I. "Sunglass Hut"**  
Permit Description: **PLUMBING**  
Work Class: ALTER-COM  
Proposed Use:  
Permit Number: P0909-042  
Status: FINALED  
Valuation: \$0.00  
Contractor Company:  
Contractor Name: Sunglass Hut

## TARGET PROPERTY FINDINGS

Date: **9/22/2009**  
Permit Type:  
Description: **Restaurant Hood & Duct "Chipotle"**  
Permit Description: **CONSTRUCTION FIRE**  
Work Class: HOOD AND DUCT  
Proposed Use:  
Permit Number: F0909-021  
Status: FINALED  
Valuation: \$0.00  
Contractor Company:  
Contractor Name: Cintas

Date: **9/22/2009**  
Permit Type:  
Description: **T.I. for "Fingers and Toes" (Store front only)**  
Permit Description: **BUILDING**  
Work Class: ALTER-COM  
Proposed Use:  
Permit Number: B0908-061  
Status: FINALED  
Valuation: \$0.00  
Contractor Company:  
Contractor Name: Northgate Mall Assoc,

Date: **9/22/2009**  
Permit Type:  
Description: **Storefront remodel for "T Mobile"**  
Permit Description: **BUILDING**  
Work Class: ALTER-COM  
Proposed Use:  
Permit Number: B0908-063  
Status: FINALED  
Valuation: \$0.00  
Contractor Company:  
Contractor Name: Northgate Mall Assoc,

## TARGET PROPERTY FINDINGS

Date: **9/22/2009**  
Permit Type:  
Description: **T.I. "Hot Topic"**  
Permit Description: **BUILDING**  
Work Class: ALTER-COM  
Proposed Use:  
Permit Number: B0908-078  
Status: FINALED  
Valuation: \$0.00  
Contractor Company:  
Contractor Name: Ron Hedlund-Fitch

Date: **9/22/2009**  
Permit Type:  
Description: **T.I. "Hot Topic"**  
Permit Description: **ELECTRIC**  
Work Class: ALTER-COM  
Proposed Use:  
Permit Number: E0909-041  
Status: FINALED  
Valuation: \$0.00  
Contractor Company:  
Contractor Name: Ron Hedlund-Fitch

Date: **9/22/2009**  
Permit Type:  
Description: **T.I. "Hot Topic"**  
Permit Description: **MECHANICAL**  
Work Class: ALTER-COM  
Proposed Use:  
Permit Number: M0909-022  
Status: FINALED  
Valuation: \$0.00  
Contractor Company:  
Contractor Name: Ron Hedlund-Fitch

## TARGET PROPERTY FINDINGS

Date: **9/22/2009**  
Permit Type:  
Description: **T.I. "Hot Topic"**  
Permit Description: **PLUMBING**  
Work Class: ALTER-COM  
Proposed Use:  
Permit Number: P0909-040  
Status: FINALED  
Valuation: \$0.00  
Contractor Company:  
Contractor Name: Ron Hedlund-Fitch

Date: **9/22/2009**  
Permit Type:  
Description: **Storefront remodel for "T Mobile"**  
Permit Description: **ELECTRIC**  
Work Class: ALTER-COM  
Proposed Use:  
Permit Number: E0909-047  
Status: FINALED  
Valuation: \$0.00  
Contractor Company:  
Contractor Name: Northgate Mall Assoc,

Date: **9/22/2009**  
Permit Type:  
Description: **T.I. for "Fingers and Toes" (Store front only)**  
Permit Description: **ELECTRIC**  
Work Class: ALTER-COM  
Proposed Use:  
Permit Number: E0909-059  
Status: FINALED  
Valuation: \$0.00  
Contractor Company:  
Contractor Name: Northgate Mall Assoc,

## TARGET PROPERTY FINDINGS

Date: **9/18/2009**  
Permit Type:  
Description: **T.I. - "Sole Desire"**  
Permit Description: **BUILDING**  
Work Class: ALTER-COM  
Proposed Use:  
Permit Number: B0908-062  
Status: FINALED  
Valuation: \$0.00  
Contractor Company:  
Contractor Name: Northgate Mall Assoc,

Date: **9/18/2009**  
Permit Type:  
Description: **T.I. - "Sole Desire"**  
Permit Description: **ELECTRIC**  
Work Class: ALTER-COM  
Proposed Use:  
Permit Number: E0909-044  
Status: FINALED  
Valuation: \$0.00  
Contractor Company:  
Contractor Name: Northgate Mall Assoc,

Date: **9/18/2009**  
Permit Type:  
Description: **T.I. - "Sole Desire"**  
Permit Description: **MECHANICAL**  
Work Class: ALTER-COM  
Proposed Use:  
Permit Number: M0909-025  
Status: FINALED  
Valuation: \$0.00  
Contractor Company:  
Contractor Name: Northgate Mall Assoc,

## TARGET PROPERTY FINDINGS

Date: **9/18/2009**  
Permit Type:  
Description: **T.I. - "Sole Desire"**  
Permit Description: **PLUMBING**  
Work Class:  
Proposed Use:  
Permit Number: P0909-043  
Status: FINALED  
Valuation: \$0.00  
Contractor Company:  
Contractor Name: Northgate Mall Assoc,

Date: **9/17/2009**  
Permit Type:  
Description: **Sprinklers for "Van's Shoe Store"**  
Permit Description: **CONSTRUCTION FIRE**  
Work Class: FIRE SPRINKLERS  
Proposed Use:  
Permit Number: F0909-002  
Status: FINALED  
Valuation: \$0.00  
Contractor Company:  
Contractor Name: SUPERIOR AUTOMATIC FIRE PROTEC

Date: **9/17/2009**  
Permit Type:  
Description: **Fire sprinklers for the Children's Place T.I.**  
Permit Description: **CONSTRUCTION FIRE**  
Work Class: FIRE SPRINKLERS  
Proposed Use:  
Permit Number: F0909-014  
Status: FINALED  
Valuation: \$0.00  
Contractor Company:  
Contractor Name: SUPERIOR AUTOMATIC FIRE PROTEC

## TARGET PROPERTY FINDINGS

Date: **9/17/2009**  
Permit Type:  
Description: **Fire sprinklers for Lenscrafters T.I.**  
Permit Description: **CONSTRUCTION FIRE**  
Work Class: FIRE SPRINKLERS  
Proposed Use:  
Permit Number: F0909-013  
Status: FINALED  
Valuation: \$0.00  
Contractor Company:  
Contractor Name: SUPERIOR AUTOMATIC FIRE PROTEC

Date: **9/15/2009**  
Permit Type:  
Description: **T.I. "Shiekh Shoes"**  
Permit Description: **BUILDING**  
Work Class: ALTER-COM  
Proposed Use:  
Permit Number: B0906-064  
Status: FINALED  
Valuation: \$0.00  
Contractor Company:  
Contractor Name: Point One Design

Date: **9/15/2009**  
Permit Type:  
Description: **T.I. "Shiekh Shoes"**  
Permit Description: **ELECTRIC**  
Work Class: ALTER-COM  
Proposed Use:  
Permit Number: E0908-063  
Status: FINALED  
Valuation: \$0.00  
Contractor Company:  
Contractor Name: Point One Design



## TARGET PROPERTY FINDINGS

Date: **9/15/2009**  
Permit Type:  
Description: **T.I. "Shiekh Shoes"**  
Permit Description: **MECHANICAL**  
Work Class: ALTER-COM  
Proposed Use:  
Permit Number: M0908-032  
Status: FINALED  
Valuation: \$0.00  
Contractor Company:  
Contractor Name: Point One Design

Date: **9/15/2009**  
Permit Type:  
Description: **T.I. "Shiekh Shoes"**  
Permit Description: **PLUMBING**  
Work Class: ALTER-COM  
Proposed Use:  
Permit Number: P0908-054  
Status: FINALED  
Valuation: \$0.00  
Contractor Company:  
Contractor Name: Point One Design

Date: **9/15/2009**  
Permit Type:  
Description: **T I for "Van's Shoe Store"**  
Permit Description: **BUILDING**  
Work Class: ALTER-COM  
Proposed Use:  
Permit Number: B0908-021  
Status: FINALED  
Valuation: \$0.00  
Contractor Company:  
Contractor Name: Bogart Construction

## TARGET PROPERTY FINDINGS

Date: **9/15/2009**  
Permit Type:  
Description: **T I for "Van's Shoe Store"**  
Permit Description: **ELECTRIC**  
Work Class: ALTER-COM  
Proposed Use:  
Permit Number: E0909-015  
Status: FINALED  
Valuation: \$0.00  
Contractor Company:  
Contractor Name: RGLA, Solutions, Inc

Date: **9/15/2009**  
Permit Type:  
Description: **T I for "Van's Shoe Store"**  
Permit Description: **MECHANICAL**  
Work Class: ALTER-COM  
Proposed Use:  
Permit Number: M0909-009  
Status: FINALED  
Valuation: \$0.00  
Contractor Company:  
Contractor Name: RGLA, Solutions, Inc

Date: **9/15/2009**  
Permit Type:  
Description: **T I for "Van's Shoe Store"**  
Permit Description: **PLUMBING**  
Work Class: ALTER-COM  
Proposed Use:  
Permit Number: P0909-014  
Status: FINALED  
Valuation: \$0.00  
Contractor Company:  
Contractor Name: RGLA, Solutions, Inc

## TARGET PROPERTY FINDINGS

Date: **9/11/2009**  
Permit Type:  
Description: **T.I. for "Gymboree"**  
Permit Description: **BUILDING**  
Work Class: ALTER-COM  
Proposed Use:  
Permit Number: B0904-046  
Status: FINALED  
Valuation: \$0.00  
Contractor Company:  
Contractor Name: Horizon Retail Construction

Date: **9/11/2009**  
Permit Type:  
Description: **T.I. for "Gymboree"**  
Permit Description: **ELECTRIC**  
Work Class: ALTER-COM  
Proposed Use:  
Permit Number: E0906-007  
Status: FINALED  
Valuation: \$0.00  
Contractor Company:  
Contractor Name: Permit Resources

Date: **9/11/2009**  
Permit Type:  
Description: **T.I. for "Gymboree"**  
Permit Description: **MECHANICAL**  
Work Class: ALTER-COM  
Proposed Use:  
Permit Number: M0906-005  
Status: FINALED  
Valuation: \$0.00  
Contractor Company:  
Contractor Name: Permit Resources

## TARGET PROPERTY FINDINGS

Date: **9/11/2009**  
Permit Type:  
Description: **T.I. for "Gymboree"**  
Permit Description: **PLUMBING**  
Work Class: ALTER-COM  
Proposed Use:  
Permit Number: P0906-008  
Status: FINALED  
Valuation: \$0.00  
Contractor Company:  
Contractor Name: Permit Resources

Date: **9/11/2009**  
Permit Type:  
Description: **T.I. "Tilly's" Fire Alarm System**  
Permit Description: **CONSTRUCTION FIRE**  
Work Class: FIRE ALARM  
Proposed Use:  
Permit Number: F0909-006  
Status: FINALED  
Valuation: \$0.00  
Contractor Company:  
Contractor Name: Detection Logic Fire Protect

Date: **9/10/2009**  
Permit Type:  
Description: **T.I. "See's Candies" 13 Heads**  
Permit Description: **CONSTRUCTION FIRE**  
Work Class: FIRE SPRINKLERS  
Proposed Use:  
Permit Number: F0907-027  
Status: FINALED  
Valuation: \$0.00  
Contractor Company:  
Contractor Name: BENDER FIRE PROTECTION

## TARGET PROPERTY FINDINGS

Date: **9/10/2009**  
Permit Type:  
Description: **Relocated Standpipe Hose Connection - "H & M"**  
Permit Description: **CONSTRUCTION FIRE**  
Work Class: STANDPIPES  
Proposed Use:  
Permit Number: F0909-008  
Status: FINALED  
Valuation: \$0.00  
Contractor Company:  
Contractor Name: Westates

Date: **9/10/2009**  
Permit Type:  
Description: **2 Illuminated & 2 non-illuminated signs - "H & M"**  
Permit Description: **ELECTRIC**  
Work Class: ALTER-COM  
Proposed Use:  
Permit Number: E0909-021  
Status: FINALED  
Valuation: \$0.00  
Contractor Company:  
Contractor Name: THOMAS SWAN SIGNS

Date: **9/10/2009**  
Permit Type:  
Description: **2 Illuminated & 2 non-illuminated signs - "H & M"**  
Permit Description: **SIGN**  
Work Class: ILLUMINATED SIGN  
Proposed Use:  
Permit Number: S0909-002  
Status: FINALED  
Valuation: \$0.00  
Contractor Company:  
Contractor Name: THOMAS SWAN SIGNS

## TARGET PROPERTY FINDINGS

Date: **9/10/2009**  
Permit Type:  
Description: **T I "Lenscrafters"**  
Permit Description: **BUILDING**  
Work Class: ALTER-COM  
Proposed Use:  
Permit Number: B0907-039  
Status: FINALED  
Valuation: \$0.00  
Contractor Company:  
Contractor Name: Express Permits

Date: **9/10/2009**  
Permit Type:  
Description: **T I "Lenscrafters"**  
Permit Description: **ELECTRIC**  
Work Class: ALTER-COM  
Proposed Use:  
Permit Number: E0909-016  
Status: FINALED  
Valuation: \$0.00  
Contractor Company:  
Contractor Name: Express Permits

Date: **9/10/2009**  
Permit Type:  
Description: **T I "Lenscrafters"**  
Permit Description: **MECHANICAL**  
Work Class: ALTER-COM  
Proposed Use:  
Permit Number: M0909-010  
Status: FINALED  
Valuation: \$0.00  
Contractor Company:  
Contractor Name: Express Permits

## TARGET PROPERTY FINDINGS

Date: **9/10/2009**  
Permit Type:  
Description: **TI "Lenscrafters"**  
Permit Description: **PLUMBING**  
Work Class: ALTER-COM  
Proposed Use:  
Permit Number: P0909-015  
Status: FINALED  
Valuation: \$0.00  
Contractor Company:  
Contractor Name: Express Permits

Date: **9/9/2009**  
Permit Type:  
Description: **TI "Wetzel's Pretzels"**  
Permit Description: **BUILDING**  
Work Class: ALTER-COM  
Proposed Use:  
Permit Number: B0907-103  
Status: FINALED  
Valuation: \$0.00  
Contractor Company:  
Contractor Name: JL Construction

Date: **9/9/2009**  
Permit Type:  
Description: **TI "Wetzel's Pretzels"**  
Permit Description: **ELECTRIC**  
Work Class: ALTER-COM  
Proposed Use:  
Permit Number: E0909-001  
Status: FINALED  
Valuation: \$0.00  
Contractor Company:  
Contractor Name: Michael R. Black

## TARGET PROPERTY FINDINGS

Date: **9/9/2009**  
Permit Type:  
Description: **TI "Wetzel's Pretzels"**  
Permit Description: **MECHANICAL**  
Work Class: ALTER-COM  
Proposed Use:  
Permit Number: M0909-001  
Status: FINALED  
Valuation: \$0.00  
Contractor Company:  
Contractor Name: Michael R. Black

Date: **9/9/2009**  
Permit Type:  
Description: **TI "Wetzel's Pretzels"**  
Permit Description: **PLUMBING**  
Work Class: ALTER-COM  
Proposed Use:  
Permit Number: P0909-001  
Status: FINALED  
Valuation: \$0.00  
Contractor Company:  
Contractor Name: Michael R. Black

Date: **9/3/2009**  
Permit Type:  
Description: **Fire Alarm**  
Permit Description: **CONSTRUCTION FIRE**  
Work Class: FIRE ALARM  
Proposed Use:  
Permit Number: F0908-027  
Status: FINALED  
Valuation: \$0.00  
Contractor Company:  
Contractor Name: Detection Logic Fire Protect



## TARGET PROPERTY FINDINGS

Date: **9/3/2009**  
Permit Type:  
Description: **Fire Alarm**  
Permit Description: **CONSTRUCTION FIRE**  
Work Class: FIRE ALARM  
Proposed Use:  
Permit Number: F0908-028  
Status: FINALED  
Valuation: \$0.00  
Contractor Company:  
Contractor Name: Detection Logic Fire Protect

Date: **9/3/2009**  
Permit Type:  
Description: **T I "See's Candies"**  
Permit Description: **CONSTRUCTION FIRE**  
Work Class: FIRE ALARM  
Proposed Use:  
Permit Number: F0908-019  
Status: FINALED  
Valuation: \$0.00  
Contractor Company:  
Contractor Name: Detection Logic Fire Protect

Date: **9/3/2009**  
Permit Type:  
Description: **Grease interceptor for "Tomatina"**  
Permit Description: **PLUMBING**  
Work Class: ALTER-COM  
Proposed Use:  
Permit Number: P0908-041  
Status: FINALED  
Valuation: \$0.00  
Contractor Company:  
Contractor Name: INCOM MECHANICAL INC.

## TARGET PROPERTY FINDINGS

Date: **9/2/2009**  
Permit Type:  
Description: **T.I. "Children's Place"**  
Permit Description: **BUILDING**  
Work Class: ALTER-COM  
Proposed Use:  
Permit Number: B0907-027  
Status: FINALED  
Valuation: \$0.00  
Contractor Company:  
Contractor Name: Warick Construction

Date: **9/2/2009**  
Permit Type:  
Description: **T.I. "Children's Place"**  
Permit Description: **ELECTRIC**  
Work Class: ALTER-COM  
Proposed Use:  
Permit Number: E0908-062  
Status: FINALED  
Valuation: \$0.00  
Contractor Company:  
Contractor Name: Warick Construction

Date: **9/2/2009**  
Permit Type:  
Description: **T.I. "Children's Place"**  
Permit Description: **MECHANICAL**  
Work Class: ALTER-COM  
Proposed Use:  
Permit Number: M0908-031  
Status: FINALED  
Valuation: \$0.00  
Contractor Company:  
Contractor Name: Warick Construction

## TARGET PROPERTY FINDINGS

Date: **9/2/2009**  
Permit Type:  
Description: **T.I. "Children's Place"**  
Permit Description: **PLUMBING**  
Work Class: ALTER-COM  
Proposed Use:  
Permit Number: P0908-053  
Status: FINALED  
Valuation: \$0.00  
Contractor Company:  
Contractor Name: Warick Construction

Date: **8/28/2009**  
Permit Type:  
Description: **T.I. "Gamestop"**  
Permit Description: **CONSTRUCTION FIRE**  
Work Class: FIRE SPRINKLERS  
Proposed Use:  
Permit Number: F0908-030  
Status: FINALED  
Valuation: \$0.00  
Contractor Company:  
Contractor Name: SUPERIOR AUTOMATIC FIRE PROTEC

Date: **8/28/2009**  
Permit Type:  
Description: **Fire Sprinklers**  
Permit Description: **CONSTRUCTION FIRE**  
Work Class: FIRE SPRINKLERS  
Proposed Use:  
Permit Number: F0908-029  
Status: FINALED  
Valuation: \$0.00  
Contractor Company:  
Contractor Name: SUPERIOR AUTOMATIC FIRE PROTEC

## TARGET PROPERTY FINDINGS

Date: **8/27/2009**  
Permit Type:  
Description: **Fire Alarm for "BJ's Restaurant"**  
Permit Description: **CONSTRUCTION FIRE**  
Work Class: FIRE ALARM  
Proposed Use:  
Permit Number: F0908-035  
Status: FINALED  
Valuation: \$0.00  
Contractor Company:  
Contractor Name: Detection Logic Fire Protect

Date: **8/26/2009**  
Permit Type:  
Description: **T.I. "See's Candies"**  
Permit Description: **BUILDING**  
Work Class: ALTER-COM  
Proposed Use:  
Permit Number: B0905-049  
Status: FINALED  
Valuation: \$0.00  
Contractor Company:  
Contractor Name: Tim Kircher

Date: **8/25/2009**  
Permit Type:  
Description: **T.I. "BJ's Restaurant"**  
Permit Description: **CONSTRUCTION FIRE**  
Work Class: FIRE SPRINKLERS  
Proposed Use:  
Permit Number: F0908-016  
Status: FINALED  
Valuation: \$0.00  
Contractor Company:  
Contractor Name: SUPERIOR AUTOMATIC FIRE PROTEC

## TARGET PROPERTY FINDINGS

Date: **8/20/2009**  
Permit Type:  
Description: **T I " H & M"**  
Permit Description: **CONSTRUCTION FIRE**  
Work Class: FIRE ALARM  
Proposed Use:  
Permit Number: F0908-017  
Status: FINALED  
Valuation: \$0.00  
Contractor Company:  
Contractor Name: Detection Logic Fire Protect

Date: **8/18/2009**  
Permit Type:  
Description: **T.I. food court restaurant "Subway"**  
Permit Description: **BUILDING**  
Work Class: ALTER-COM  
Proposed Use:  
Permit Number: B0906-053  
Status: FINALED  
Valuation: \$0.00  
Contractor Company:  
Contractor Name: Lucrum Builders

Date: **8/18/2009**  
Permit Type:  
Description: **T.I. food court restaurant "Subway"**  
Permit Description: **ELECTRIC**  
Work Class: ALTER-COM  
Proposed Use:  
Permit Number: E0907-035  
Status: FINALED  
Valuation: \$0.00  
Contractor Company:  
Contractor Name: Northgate Mall Assoc,Subway

## TARGET PROPERTY FINDINGS

Date: **8/18/2009**  
Permit Type:  
Description: **T.I. food court restaurant "Subway"**  
Permit Description: **MECHANICAL**  
Work Class: ALTER-COM  
Proposed Use:  
Permit Number: M0907-025  
Status: FINALED  
Valuation: \$0.00  
Contractor Company:  
Contractor Name: Northgate Mall Assoc,Subway

Date: **8/18/2009**  
Permit Type:  
Description: **T.I. food court restaurant "Subway"**  
Permit Description: **PLUMBING**  
Work Class: ALTER-COM  
Proposed Use:  
Permit Number: P0907-038  
Status: FINALED  
Valuation: \$0.00  
Contractor Company:  
Contractor Name: Northgate Mall Assoc,Subway

Date: **8/18/2009**  
Permit Type:  
Description: **East Elevation Store Front "H & M"**  
Permit Description: **BUILDING**  
Work Class: ALTER-COM  
Proposed Use:  
Permit Number: B0908-020  
Status: FINALED  
Valuation: \$0.00  
Contractor Company:  
Contractor Name: ASSOCIATED BUILDERS

## TARGET PROPERTY FINDINGS

Date: **8/17/2009**  
Permit Type:  
Description: **T.I. for "Gamestop"**  
Permit Description: **BUILDING**  
Work Class: ALTER-COM  
Proposed Use:  
Permit Number: B0906-027  
Status: FINALED  
Valuation: \$0.00  
Contractor Company:  
Contractor Name: Maloney & Bell

Date: **8/17/2009**  
Permit Type:  
Description: **T.I. for "Gamestop"**  
Permit Description: **ELECTRIC**  
Work Class: ALTER-COM  
Proposed Use:  
Permit Number: E0907-036  
Status: FINALED  
Valuation: \$0.00  
Contractor Company:  
Contractor Name: Maloney & Bell

Date: **8/17/2009**  
Permit Type:  
Description: **T.I. for "Gamestop"**  
Permit Description: **MECHANICAL**  
Work Class: ALTER-COM  
Proposed Use:  
Permit Number: M0907-026  
Status: FINALED  
Valuation: \$0.00  
Contractor Company:  
Contractor Name: Maloney & Bell

## TARGET PROPERTY FINDINGS

Date: **8/17/2009**  
Permit Type:  
Description: **T.I. for "Gamestop"**  
Permit Description: **PLUMBING**  
Work Class: ALTER-COM  
Proposed Use:  
Permit Number: P0907-039  
Status: FINALED  
Valuation: \$0.00  
Contractor Company:  
Contractor Name: All Access Permits

Date: **8/14/2009**  
Permit Type:  
Description: **T.I. "See's Candies"**  
Permit Description: **ELECTRIC**  
Work Class: ALTER-COM  
Proposed Use:  
Permit Number: E0907-024  
Status: FINALED  
Valuation: \$0.00  
Contractor Company:  
Contractor Name: Tim Kircher

Date: **8/14/2009**  
Permit Type:  
Description: **T.I. "See's Candies"**  
Permit Description: **MECHANICAL**  
Work Class: ALTER-COM  
Proposed Use:  
Permit Number: M0907-015  
Status: FINALED  
Valuation: \$0.00  
Contractor Company:  
Contractor Name: Tim Kircher



## TARGET PROPERTY FINDINGS

Date: **8/14/2009**  
Permit Type:  
Description: **T.I. "See's Candies"**  
Permit Description: **PLUMBING**  
Work Class: ALTER-COM  
Proposed Use:  
Permit Number: P0907-022  
Status: FINALED  
Valuation: \$0.00  
Contractor Company:  
Contractor Name: Tim Kircher

Date: **8/11/2009**  
Permit Type:  
Description: **T.I. "Pac Sun"**  
Permit Description: **CONSTRUCTION FIRE**  
Work Class: FIRE SPRINKLERS  
Proposed Use:  
Permit Number: F0908-020  
Status: FINALED  
Valuation: \$0.00  
Contractor Company:  
Contractor Name: SUPERIOR AUTOMATIC FIRE PROTEC

Date: **8/11/2009**  
Permit Type:  
Description: **TI "Pac Sun"**  
Permit Description: **CONSTRUCTION FIRE**  
Work Class: FIRE ALARM  
Proposed Use:  
Permit Number: F0908-018  
Status: FINALED  
Valuation: \$0.00  
Contractor Company:  
Contractor Name: Detection Logic Fire Protect

## TARGET PROPERTY FINDINGS

Date: **8/11/2009**  
Permit Type:  
Description: **Fire Sprinklers New Restaurant "Chipotle"**  
Permit Description: **CONSTRUCTION FIRE**  
Work Class: FIRE SPRINKLERS  
Proposed Use:  
Permit Number: F0908-021  
Status: FINALED  
Valuation: \$0.00  
Contractor Company:  
Contractor Name: SUPERIOR AUTOMATIC FIRE PROTEC

Date: **8/7/2009**  
Permit Type:  
Description: **T.I. "Tilly's"**  
Permit Description: **BUILDING**  
Work Class: ALTER-COM  
Proposed Use:  
Permit Number: B0907-014  
Status: FINALED  
Valuation: \$0.00  
Contractor Company:  
Contractor Name: L&M

Date: **8/7/2009**  
Permit Type:  
Description: **T.I. "Tilly's"**  
Permit Description: **ELECTRIC**  
Work Class: ALTER-COM  
Proposed Use:  
Permit Number: E0907-048  
Status: FINALED  
Valuation: \$0.00  
Contractor Company:  
Contractor Name: Cortland Morgan

## TARGET PROPERTY FINDINGS

Date: **8/7/2009**  
Permit Type:  
Description: **T.I. "Tilly's"**  
Permit Description: **MECHANICAL**  
Work Class: ALTER-COM  
Proposed Use:  
Permit Number: M0907-032  
Status: FINALED  
Valuation: \$0.00  
Contractor Company:  
Contractor Name: Cortland Morgan

Date: **8/7/2009**  
Permit Type:  
Description: **T.I. "Tilly's"**  
Permit Description: **PLUMBING**  
Work Class: ALTER-COM  
Proposed Use:  
Permit Number: P0907-046  
Status: FINALED  
Valuation: \$0.00  
Contractor Company:  
Contractor Name: Cortland Morgan

Date: **8/4/2009**  
Permit Type:  
Description: **Sign for "Gymboree"**  
Permit Description: **ELECTRIC**  
Work Class: ALTER-RES.  
Proposed Use:  
Permit Number: E0908-004  
Status: FINALED  
Valuation: \$0.00  
Contractor Company:  
Contractor Name: Johnston Signs

## TARGET PROPERTY FINDINGS

Date: **8/4/2009**  
Permit Type:  
Description: **Sign for "Gymboree"**  
Permit Description: **SIGN**  
Work Class: ILLUMINATED SIGN  
Proposed Use:  
Permit Number: S0908-001  
Status: FINALED  
Valuation: \$0.00  
Contractor Company:  
Contractor Name: Johnston Signs

Date: **8/4/2009**  
Permit Type:  
Description: **Underground Fire Line for Rite Aid and Bldg 40**  
Permit Description: **CONSTRUCTION FIRE**  
Work Class: UNDRGND FIRE LINE  
Proposed Use:  
Permit Number: F0908-005  
Status: FINALED  
Valuation: \$0.00  
Contractor Company:  
Contractor Name: Prestone Pipelines

Date: **8/3/2009**  
Permit Type:  
Description: **T.I. for "Pac Sun"**  
Permit Description: **BUILDING**  
Work Class: ALTER-COM  
Proposed Use:  
Permit Number: B0905-038  
Status: FINALED  
Valuation: \$0.00  
Contractor Company:  
Contractor Name: Permit Resources

## TARGET PROPERTY FINDINGS

Date: **8/3/2009**  
Permit Type:  
Description: **T.I. for "Pac Sun"**  
Permit Description: **MECHANICAL**  
Work Class: ALTER-COM  
Proposed Use:  
Permit Number: M0907-024  
Status: FINALED  
Valuation: \$0.00  
Contractor Company:  
Contractor Name: Permit Resources

Date: **8/3/2009**  
Permit Type:  
Description: **T.I. for "Pac Sun"**  
Permit Description: **PLUMBING**  
Work Class:  
Proposed Use:  
Permit Number: P0907-037  
Status: FINALED  
Valuation: \$0.00  
Contractor Company:  
Contractor Name: Permit Resources

Date: **8/3/2009**  
Permit Type:  
Description: **T.I. for "Pac Sun"**  
Permit Description: **ELECTRIC**  
Work Class: ALTER-COM  
Proposed Use:  
Permit Number: E0907-034  
Status: FINALED  
Valuation: \$0.00  
Contractor Company:  
Contractor Name: Permit Resources

## TARGET PROPERTY FINDINGS

Date: **7/29/2009**  
Permit Type:  
Description: **New Restaurant "Chipotle"**  
Permit Description: **BUILDING**  
Work Class: ALTER-COM  
Proposed Use:  
Permit Number: B0906-016  
Status: FINALED  
Valuation: \$0.00  
Contractor Company:  
Contractor Name: Permits to Go

Date: **7/29/2009**  
Permit Type:  
Description: **New Restaurant "Chipotle"**  
Permit Description: **ELECTRIC**  
Work Class: ALTER-COM  
Proposed Use:  
Permit Number: E0907-023  
Status: FINALED  
Valuation: \$0.00  
Contractor Company:  
Contractor Name: Permits to Go

Date: **7/29/2009**  
Permit Type:  
Description: **New Restaurant "Chipotle"**  
Permit Description: **MECHANICAL**  
Work Class: ALTER-COM  
Proposed Use:  
Permit Number: M0907-014  
Status: FINALED  
Valuation: \$0.00  
Contractor Company:  
Contractor Name: Permits to Go

## TARGET PROPERTY FINDINGS

Date: **7/29/2009**  
Permit Type:  
Description: **New Restaurant "Chipotle"**  
Permit Description: **PLUMBING**  
Work Class: ALTER-COM  
Proposed Use:  
Permit Number: P0907-020  
Status: FINALED  
Valuation: \$0.00  
Contractor Company:  
Contractor Name: Permits to Go

Date: **7/8/2009**  
Permit Type:  
Description: **Fire Sprinklers**  
Permit Description: **FIRE**  
Work Class: FIRE SPRINKLER-NEW  
Proposed Use:  
Permit Number: F0904-016  
Status: FINALED  
Valuation: \$0.00  
Contractor Company:  
Contractor Name: BENDER FIRE PROTECTION

Date: **7/7/2009**  
Permit Type:  
Description: **T.I. Retail - "H & M"**  
Permit Description: **BUILDING**  
Work Class: ALTER-COM  
Proposed Use:  
Permit Number: B0904-082  
Status: FINALED  
Valuation: \$0.00  
Contractor Company:  
Contractor Name: Bogart Construction

## TARGET PROPERTY FINDINGS

Date: **7/7/2009**  
Permit Type:  
Description: **T.I. Retail - "H & M"**  
Permit Description: **ELECTRIC**  
Work Class: ALTER-COM  
Proposed Use:  
Permit Number: E0907-007  
Status: FINALED  
Valuation: \$0.00  
Contractor Company:  
Contractor Name: Permit Resources

Date: **7/7/2009**  
Permit Type:  
Description: **T.I. Retail - "H & M"**  
Permit Description: **MECHANICAL**  
Work Class: ALTER-COM  
Proposed Use:  
Permit Number: M0907-008  
Status: FINALED  
Valuation: \$0.00  
Contractor Company:  
Contractor Name: Permit Resources

Date: **7/7/2009**  
Permit Type:  
Description: **T.I. Retail - "H & M"**  
Permit Description: **PLUMBING**  
Work Class: ALTER-COM  
Proposed Use:  
Permit Number: P0907-011  
Status: FINALED  
Valuation: \$0.00  
Contractor Company:  
Contractor Name: Permit Resources



## TARGET PROPERTY FINDINGS

Date: **7/2/2009**  
Permit Type:  
Description: **T.I. "BJ's Restaurant"**  
Permit Description: **BUILDING**  
Work Class: ALTER-COM  
Proposed Use:  
Permit Number: B0905-054  
Status: FINALED  
Valuation: \$0.00  
Contractor Company:  
Contractor Name: Land Development Services

Date: **7/2/2009**  
Permit Type:  
Description: **T.I. "BJ's Restaurant"**  
Permit Description: **ELECTRIC**  
Work Class: ALTER-COM  
Proposed Use:  
Permit Number: E0906-036  
Status: FINALED  
Valuation: \$0.00  
Contractor Company:  
Contractor Name: Land Development Services

Date: **7/2/2009**  
Permit Type:  
Description: **T.I. "BJ's Restaurant"**  
Permit Description: **MECHANICAL**  
Work Class: ALTER-COM  
Proposed Use:  
Permit Number: M0906-020  
Status: FINALED  
Valuation: \$0.00  
Contractor Company:  
Contractor Name: Land Development Services

## TARGET PROPERTY FINDINGS

Date: **7/2/2009**  
Permit Type:  
Description: **T.I. "BJ's Restaurant"**  
Permit Description: **PLUMBING**  
Work Class: ALTER-COM  
Proposed Use:  
Permit Number: P0906-037  
Status: FINALED  
Valuation: \$0.00  
Contractor Company:  
Contractor Name: Land Development Services

Date: **6/30/2009**  
Permit Type:  
Description: **Fire Sprinklers Northgate Mall Phase II**  
Permit Description: **CONSTRUCTION FIRE**  
Work Class: FIRE SPRINKLERS  
Proposed Use:  
Permit Number: F0906-020  
Status: FINALED  
Valuation: \$0.00  
Contractor Company:  
Contractor Name: SUPERIOR AUTOMATIC FIRE PROTEC

Date: **6/12/2009**  
Permit Type:  
Description: **Demo for "BJ's"**  
Permit Description: **BUILDING**  
Work Class: ALTER-COM  
Proposed Use:  
Permit Number: B0905-024  
Status: FINALED  
Valuation: \$0.00  
Contractor Company:  
Contractor Name: Fancher Land Development Serv

## TARGET PROPERTY FINDINGS

Date: **6/4/2009**  
Permit Type:  
Description: **Renovation of Northgate Mall Phase II/West Bldgs Interior**  
Permit Description: **BUILDING**  
Work Class: ALTER-COM  
Proposed Use:  
Permit Number: B0812-010  
Status: FINALED  
Valuation: \$0.00  
Contractor Company:  
Contractor Name: Whiting-Turner

Date: **6/4/2009**  
Permit Type:  
Description: **Renovation of Northgate Mall Phase II/West Bldgs Interior**  
Permit Description: **ELECTRIC**  
Work Class: ALTER-COM  
Proposed Use:  
Permit Number: E0905-042  
Status: FINALED  
Valuation: \$0.00  
Contractor Company:  
Contractor Name: Northgate Mall Assoc,

Date: **6/4/2009**  
Permit Type:  
Description: **Renovation of Northgate Mall Phase II/West Bldgs Interior**  
Permit Description: **MECHANICAL**  
Work Class: ALTER-COM  
Proposed Use:  
Permit Number: M0905-033  
Status: FINALED  
Valuation: \$0.00  
Contractor Company:  
Contractor Name: Northgate Mall Assoc,

## TARGET PROPERTY FINDINGS

Date: **6/4/2009**  
Permit Type:  
Description: **Renovation of Northgate Mall Phase II/West Bldgs Interior**  
Permit Description: **PLUMBING**  
Work Class: ALTER-COM  
Proposed Use:  
Permit Number: P0905-047  
Status: FINALED  
Valuation: \$0.00  
Contractor Company:  
Contractor Name: Northgate Mall Assoc,

Date: **5/20/2009**  
Permit Type:  
Description: **New 2nd floor - Structural only "H & M"**  
Permit Description: **BUILDING**  
Work Class: NEW COMMER.  
Proposed Use:  
Permit Number: B0904-023  
Status: FINALED  
Valuation: \$0.00  
Contractor Company:  
Contractor Name: Bogart Construction

Date: **5/15/2009**  
Permit Type:  
Description: **New building adjacent to 5800 (formally bld 30)**  
Permit Description: **BUILDING**  
Work Class: ALTER-COM  
Proposed Use:  
Permit Number: B0905-041  
Status: ON HOLD-SEE DES  
Valuation: \$0.00  
Contractor Company:  
Contractor Name: Northgate Mall Assoc,

## TARGET PROPERTY FINDINGS

Date: **5/11/2009**  
Permit Type:  
Description: **Hood & Duct - T.I. food court restaurant "Combo King"**  
Permit Description: **CONSTRUCTION FIRE**  
Work Class: HOOD & DUCT SYSTEM  
Proposed Use:  
Permit Number: F0905-006  
Status: FINALED  
Valuation: \$0.00  
Contractor Company:  
Contractor Name: H. K. FIRE PROTECTION

Date: **5/6/2009**  
Permit Type:  
Description: **Hood and Duct System**  
Permit Description: **FIRE**  
Work Class: HOOD AND DUCT  
Proposed Use:  
Permit Number: F0905-003  
Status: FINALED  
Valuation: \$0.00  
Contractor Company:  
Contractor Name: Automatic Fire Sprinkler, Inc

Date: **4/15/2009**  
Permit Type:  
Description: **T.I. "Combo King" Sprinklers**  
Permit Description: **FIRE**  
Work Class: FIRE SPRINKLER-NEW  
Proposed Use:  
Permit Number: F0904-008  
Status: FINALED  
Valuation: \$0.00  
Contractor Company:  
Contractor Name: BENDER FIRE PROTECTION

## TARGET PROPERTY FINDINGS

Date: **4/14/2009**  
Permit Type:  
Description: **Fire alarm for T.I. food court restaurant "Combo King"**  
Permit Description: **CONSTRUCTION FIRE**  
Work Class: FIRE ALARM  
Proposed Use:  
Permit Number: F0904-009  
Status: FINALED  
Valuation: \$0.00  
Contractor Company:  
Contractor Name: Combo King

Date: **4/8/2009**  
Permit Type:  
Description: **Fire sprinklers for - food court restaurant "Sbarro"**  
Permit Description: **CONSTRUCTION FIRE**  
Work Class: FIRE SPRINKLERS  
Proposed Use:  
Permit Number: F0904-005  
Status: FINALED  
Valuation: \$0.00  
Contractor Company:  
Contractor Name: BENDER FIRE PROTECTION

Date: **4/3/2009**  
Permit Type:  
Description: **Sign for "Sbarro"**  
Permit Description: **ELECTRIC**  
Work Class: ALTER-COM  
Proposed Use:  
Permit Number: E0904-008  
Status: FINALED  
Valuation: \$0.00  
Contractor Company:  
Contractor Name: MS Electric

## TARGET PROPERTY FINDINGS

Date: **4/3/2009**  
Permit Type:  
Description: **Sign for "Sbarro"**  
Permit Description: **SIGN**  
Work Class: ILLUMINATED SIGN  
Proposed Use:  
Permit Number: S0904-001  
Status: FINALED  
Valuation: \$0.00  
Contractor Company:  
Contractor Name: MS Electric

Date: **4/2/2009**  
Permit Type:  
Description: **Fire Alarm for - food court restaurant "Sbarro"**  
Permit Description: **CONSTRUCTION FIRE**  
Work Class: FIRE ALARM  
Proposed Use:  
Permit Number: F0904-001  
Status: FINALED  
Valuation: \$0.00  
Contractor Company:  
Contractor Name: Detection Logic Fire Protect

Date: **3/27/2009**  
Permit Type:  
Description: **T.I. food court restaurant "Sbarro"**  
Permit Description: **BUILDING**  
Work Class: ALTER-COM  
Proposed Use:  
Permit Number: B0812-057  
Status: FINALED  
Valuation: \$0.00  
Contractor Company:  
Contractor Name: Mitchell Architects

## TARGET PROPERTY FINDINGS

Date: **3/27/2009**  
Permit Type:  
Description: **T.I. food court restaurant "Sbarro"**  
Permit Description: **ELECTRIC**  
Work Class: ALTER-COM  
Proposed Use:  
Permit Number: E0902-047  
Status: FINALED  
Valuation: \$0.00  
Contractor Company:  
Contractor Name: Mitchell Architects

Date: **3/27/2009**  
Permit Type:  
Description: **T.I. food court restaurant "Sbarro"**  
Permit Description: **MECHANICAL**  
Work Class: ALTER-COM  
Proposed Use:  
Permit Number: M0902-026  
Status: FINALED  
Valuation: \$0.00  
Contractor Company:  
Contractor Name: Mitchell Architects

Date: **3/27/2009**  
Permit Type:  
Description: **T.I. food court restaurant "Sbarro"**  
Permit Description: **PLUMBING**  
Work Class: ALTER-COM  
Proposed Use:  
Permit Number: P0902-043  
Status: FINALED  
Valuation: \$0.00  
Contractor Company:  
Contractor Name: Mitchell Architects



## TARGET PROPERTY FINDINGS

Date: **3/24/2009**  
Permit Type:  
Description: **Fire Alarm for Retail Salon "Regis"**  
Permit Description: **CONSTRUCTION FIRE**  
Work Class: FIRE ALARM  
Proposed Use:  
Permit Number: F0903-019  
Status: FINALED  
Valuation: \$0.00  
Contractor Company:  
Contractor Name: Detection Logic Fire Protect

Date: **3/9/2009**  
Permit Type:  
Description: **T.I. food court restaurant "Combo King"**  
Permit Description: **BUILDING**  
Work Class: ALTER-COM  
Proposed Use:  
Permit Number: B0901-063  
Status: FINALED  
Valuation: \$0.00  
Contractor Company:  
Contractor Name: Combo King

Date: **3/9/2009**  
Permit Type:  
Description: **T.I. food court restaurant "Combo King"**  
Permit Description: **ELECTRIC**  
Work Class: ALTER-COM  
Proposed Use:  
Permit Number: E0903-012  
Status: FINALED  
Valuation: \$0.00  
Contractor Company:  
Contractor Name: A & J Design Associates Inc

## TARGET PROPERTY FINDINGS

Date: **3/9/2009**  
Permit Type:  
Description: **T.I. food court restaurant "Combo King"**  
Permit Description: **MECHANICAL**  
Work Class: ALTER-COM  
Proposed Use:  
Permit Number: M0903-006  
Status: FINALED  
Valuation: \$0.00  
Contractor Company:  
Contractor Name: A & J Design Associates Inc

Date: **3/9/2009**  
Permit Type:  
Description: **T.I. food court restaurant "Combo King"**  
Permit Description: **PLUMBING**  
Work Class: ALTER-COM  
Proposed Use:  
Permit Number: P0903-010  
Status: FINALED  
Valuation: \$0.00  
Contractor Company:  
Contractor Name: A & J Design Associates Inc

Date: **3/5/2009**  
Permit Type:  
Description: **Fire Alarm for T.I. "US Bank"**  
Permit Description: **CONSTRUCTION FIRE**  
Work Class: FIRE ALARM  
Proposed Use:  
Permit Number: F0903-006  
Status: FINALED  
Valuation: \$0.00  
Contractor Company:  
Contractor Name: Detection Logic Fire Protectio

## TARGET PROPERTY FINDINGS

Date: **2/23/2009**  
Permit Type:  
Description: **T.I. Remodeling Retail Salon "Regis"**  
Permit Description: **BUILDING**  
Work Class: ALTER-COM  
Proposed Use:  
Permit Number: B0901-019  
Status: FINALED  
Valuation: \$0.00  
Contractor Company:  
Contractor Name: Hardesty & Associates

Date: **2/23/2009**  
Permit Type:  
Description: **New Fire Sprinklers T.I. Remodeling Retail Salon "Regis"**  
Permit Description: **FIRE**  
Work Class: FIRE SPRINKLER-NEW  
Proposed Use:  
Permit Number: F0902-003  
Status: FINALED  
Valuation: \$0.00  
Contractor Company:  
Contractor Name: BENDER FIRE PROTECTION

Date: **2/23/2009**  
Permit Type:  
Description: **T.I. Remodeling Retail Salon "Regis"**  
Permit Description: **ELECTRIC**  
Work Class: ALTER-COM  
Proposed Use:  
Permit Number: E0902-046  
Status: FINALED  
Valuation: \$0.00  
Contractor Company:  
Contractor Name: Northgate Mall Assoc,

## TARGET PROPERTY FINDINGS

Date: **2/23/2009**  
Permit Type:  
Description: **T.I. Remodeling Retail Salon "Regis"**  
Permit Description: **MECHANICAL**  
Work Class: ALTER-COM  
Proposed Use:  
Permit Number: M0902-025  
Status: FINALED  
Valuation: \$0.00  
Contractor Company:  
Contractor Name: Northgate Mall Assoc,

Date: **2/23/2009**  
Permit Type:  
Description: **T.I. Remodeling Retail Salon "Regis"**  
Permit Description: **PLUMBING**  
Work Class: ALTER-COM  
Proposed Use:  
Permit Number: P0902-041  
Status: FINALED  
Valuation: \$0.00  
Contractor Company:  
Contractor Name: Northgate Mall Assoc,

Date: **2/12/2009**  
Permit Type:  
Description: **Above ground fuel tank for generator**  
Permit Description: **CONSTRUCTION FIRE**  
Work Class: FLAMMABLE LIQUIDS  
Proposed Use:  
Permit Number: F0811-001  
Status: FINALED  
Valuation: \$0.00  
Contractor Company:  
Contractor Name: Northgate Mall Assoc,

## TARGET PROPERTY FINDINGS

Date: **2/10/2009**  
Permit Type:  
Description: **illuminated Channel Letters Sign "US Bank"**  
Permit Description: **ELECTRIC**  
Work Class: ALTER-COM  
Proposed Use:  
Permit Number: E0902-022  
Status: FINALED  
Valuation: \$0.00  
Contractor Company:  
Contractor Name: Johnston Signs

Date: **2/10/2009**  
Permit Type:  
Description: **Channel Letter Sign "US Bank"**  
Permit Description: **SIGN**  
Work Class: ILLUMINATED SIGN  
Proposed Use:  
Permit Number: S0902-001  
Status: FINALED  
Valuation: \$0.00  
Contractor Company:  
Contractor Name: Johnston Signs

Date: **1/20/2009**  
Permit Type:  
Description: **Fire Sprinkler System for TI "US Bank"**  
Permit Description: **FIRE**  
Work Class: FIRE SPRINKLER-MOD  
Proposed Use:  
Permit Number: F0812-032  
Status: FINALED  
Valuation: \$0.00  
Contractor Company:  
Contractor Name: BENDER FIRE PROTECTION

## TARGET PROPERTY FINDINGS

Date: **1/15/2009**  
Permit Type:  
Description: **Fire Alarm for New Renovation - See Desc.**  
Permit Description: **CONSTRUCTION FIRE**  
Work Class: FIRE ALARM  
Proposed Use:  
Permit Number: F0810-022  
Status: FINALED  
Valuation: \$0.00  
Contractor Company:  
Contractor Name: Detection Logic Fire Protect

Date: **12/23/2008**  
Permit Type:  
Description: **Channel Letter Sign for Century Theaters**  
Permit Description: **SIGN**  
Work Class: ILLUMINATED SIGN  
Proposed Use:  
Permit Number: S0812-005  
Status: ACTIVE  
Valuation: \$0.00  
Contractor Company:  
Contractor Name: California Signs

Date: **12/16/2008**  
Permit Type:  
Description: **Interior & Exterior signage for the Mall proper**  
Permit Description: **SIGN**  
Work Class: ILLUMINATED SIGN  
Proposed Use:  
Permit Number: S0811-001  
Status: FINALED  
Valuation: \$0.00  
Contractor Company:  
Contractor Name: Signsouce

## TARGET PROPERTY FINDINGS

Date: **12/10/2008**  
Permit Type:  
Description: **T.I. "US Bank"**  
Permit Description: **BUILDING**  
Work Class: ALTER-COM  
Proposed Use:  
Permit Number: B0810-101  
Status: FINALED  
Valuation: \$0.00  
Contractor Company:  
Contractor Name: ASSOCIATED BUILDERS

Date: **12/10/2008**  
Permit Type:  
Description: **T.I. "US Bank"**  
Permit Description: **ELECTRIC**  
Work Class: ALTER-COM  
Proposed Use:  
Permit Number: E0812-014  
Status: FINALED  
Valuation: \$0.00  
Contractor Company:  
Contractor Name: ASSOCIATED BUILDERS

Date: **12/10/2008**  
Permit Type:  
Description: **T.I. "US Bank"**  
Permit Description: **MECHANICAL**  
Work Class: ALTER-COM  
Proposed Use:  
Permit Number: M0812-006  
Status: FINALED  
Valuation: \$0.00  
Contractor Company:  
Contractor Name: ASSOCIATED BUILDERS

## TARGET PROPERTY FINDINGS

Date: **12/10/2008**  
Permit Type:  
Description: **T.I. "US Bank"**  
Permit Description: **PLUMBING**  
Work Class: ALTER-COM  
Proposed Use:  
Permit Number: P0812-017  
Status: FINALED  
Valuation: \$0.00  
Contractor Company:  
Contractor Name: ASSOCIATED BUILDERS

Date: **10/22/2008**  
Permit Type:  
Description: **Site Improvements - on-site work only.**  
Permit Description: **BUILDING**  
Work Class: ALTER-COM  
Proposed Use:  
Permit Number: B0807-082  
Status: EXPIRED  
Valuation: \$0.00  
Contractor Company:  
Contractor Name: Northgate Mall Assoc,

Date: **10/22/2008**  
Permit Type:  
Description: **Rework Site Lighting**  
Permit Description: **ELECTRIC**  
Work Class: ALTER-COM  
Proposed Use:  
Permit Number: E0810-043  
Status: FINALED  
Valuation: \$0.00  
Contractor Company:  
Contractor Name: Northgate Mall Assoc,



## TARGET PROPERTY FINDINGS

Date: **9/11/2008**  
Permit Type:  
Description: **Fire Sprinklers Phase 1**  
Permit Description: **CONSTRUCTION FIRE**  
Work Class: FIRE SPRINKLERS  
Proposed Use:  
Permit Number: F0807-020  
Status: FINALED  
Valuation: \$0.00  
Contractor Company:  
Contractor Name: Westates

Date: **8/19/2008**  
Permit Type:  
Description: **Renovation of the Mall at Northgate Phase 1**  
Permit Description: **BUILDING**  
Work Class: ALTER-COM  
Proposed Use:  
Permit Number: B0805-040  
Status: FINALED  
Valuation: \$0.00  
Contractor Company:  
Contractor Name: Howard S Wright

Date: **8/19/2008**  
Permit Type:  
Description: **Renovation of the Mall at Northgate Phase 1**  
Permit Description: **ELECTRIC**  
Work Class: ALTER-COM  
Proposed Use:  
Permit Number: E0808-036  
Status: FINALED  
Valuation: \$0.00  
Contractor Company:  
Contractor Name: Northgate Mall Assoc,

## TARGET PROPERTY FINDINGS

Date: **8/19/2008**  
Permit Type:  
Description: **Renovation of the Mall at Northgate Phase 1**  
Permit Description: **MECHANICAL**  
Work Class: ALTER-COM  
Proposed Use:  
Permit Number: M0808-032  
Status: FINALED  
Valuation: \$0.00  
Contractor Company:  
Contractor Name: Northgate Mall Assoc,

Date: **8/19/2008**  
Permit Type:  
Description: **Renovation of the Mall at Northgate Phase 1**  
Permit Description: **PLUMBING**  
Work Class: ALTER-COM  
Proposed Use:  
Permit Number: P0808-034  
Status: FINALED  
Valuation: \$0.00  
Contractor Company:  
Contractor Name: Northgate Mall Assoc,

Date: **5/19/2008**  
Permit Type:  
Description: **Demo Portions of Northgate Mall**  
Permit Description: **BUILDING**  
Work Class: ALTER-COM  
Proposed Use:  
Permit Number: B0803-032  
Status: FINALED  
Valuation: \$0.00  
Contractor Company:  
Contractor Name: Northgate Mall Assoc,

## TARGET PROPERTY FINDINGS

Date: **5/6/2008**  
Permit Type:  
Description: **Fire Sprinklers**  
Permit Description: **CONSTRUCTION FIRE**  
Work Class: FIRE SPRINKLERS  
Proposed Use:  
Permit Number: F0804-018  
Status: FINALED  
Valuation: \$0.00  
Contractor Company:  
Contractor Name: Potter Fire Protection

Date: **4/22/2008**  
Permit Type:  
Description: **remodel fitting rooms; update restrooms to meet ADA**  
Permit Description: **BUILDING**  
Work Class: ALTER-COM  
Proposed Use:  
Permit Number: B0802-076  
Status: FINALED  
Valuation: \$0.00  
Contractor Company:  
Contractor Name: Trainor Construction

Date: **4/22/2008**  
Permit Type:  
Description: **remodel fitting rooms; update restrooms to meet ADA**  
Permit Description: **ELECTRIC**  
Work Class: ALTER-COM  
Proposed Use:  
Permit Number: E0804-059  
Status: FINALED  
Valuation: \$0.00  
Contractor Company:  
Contractor Name: Trainor Construction

## TARGET PROPERTY FINDINGS

Date: **4/22/2008**  
Permit Type:  
Description: **remodel fitting rooms; update restrooms to meet ADA**  
Permit Description: **MECHANICAL**  
Work Class: ALTER-COM  
Proposed Use:  
Permit Number: M0804-028  
Status: FINALED  
Valuation: \$0.00  
Contractor Company:  
Contractor Name: Trainor Construction

Date: **4/22/2008**  
Permit Type:  
Description: **remodel fitting rooms; update restrooms to meet ADA**  
Permit Description: **PLUMBING**  
Work Class: ALTER-COM  
Proposed Use:  
Permit Number: P0804-062  
Status: FINALED  
Valuation: \$0.00  
Contractor Company:  
Contractor Name: Trainor Construction

Date: **8/3/2007**  
Permit Type:  
Description: **Annual permit to display motor vehicles in the Mall**  
Permit Description: **FIRE**  
Work Class: ANNUAL FIRE PERMIT  
Proposed Use:  
Permit Number: F0708-003  
Status: FINALED  
Valuation: \$0.00  
Contractor Company:  
Contractor Name: Northgate Mall Associates

## TARGET PROPERTY FINDINGS

Date: **2/21/2007**  
Permit Type:  
Description: **Install Partition Wall**  
Permit Description: **BUILDING**  
Work Class: ALTER-COM  
Proposed Use:  
Permit Number: B0702-019  
Status: FINALED  
Valuation: \$0.00  
Contractor Company:  
Contractor Name: Domergue Construction

Date: **2/21/2007**  
Permit Type:  
Description: **Install Partition Wall**  
Permit Description: **ELECTRIC**  
Work Class: ALTER-COM  
Proposed Use:  
Permit Number: E0702-026  
Status: FINALED  
Valuation: \$0.00  
Contractor Company:  
Contractor Name: Domergue Construction

Date: **5/9/2005**  
Permit Type:  
Description: **AC Mount Replacement**  
Permit Description: **MECHANICAL**  
Work Class: ALTER-COM  
Proposed Use:  
Permit Number: M0505-012  
Status: EXPIRED  
Valuation: \$0.00  
Contractor Company:  
Contractor Name: S & R Construction

## TARGET PROPERTY FINDINGS

Date: **8/26/2004**  
Permit Type:  
Description: **Retail Sp/TI Regis**  
Permit Description: **BUILDING**  
Work Class: ALTER-COM  
Proposed Use:  
Permit Number: B0406-067  
Status: FINALED  
Valuation: \$0.00  
Contractor Company:  
Contractor Name: Regis Corporation

Date: **8/26/2004**  
Permit Type:  
Description: **Retail Sp/TI Regis**  
Permit Description: **ELECTRIC**  
Work Class: ALTER-COM  
Proposed Use:  
Permit Number: E0408-056  
Status: FINALED  
Valuation: \$0.00  
Contractor Company:  
Contractor Name: Regis Corporation

Date: **8/26/2004**  
Permit Type:  
Description: **Retail Sp/TI Regis**  
Permit Description: **MECHANICAL**  
Work Class: ALTER-RES.  
Proposed Use:  
Permit Number: M0408-036  
Status: FINALED  
Valuation: \$0.00  
Contractor Company:  
Contractor Name: Regis Corporation

## TARGET PROPERTY FINDINGS

Date: **8/26/2004**  
Permit Type:  
Description: **Retail Sp/TI Regis**  
Permit Description: **PLUMBING**  
Work Class: ALTER-COM  
Proposed Use:  
Permit Number: P0408-047  
Status: FINALED  
Valuation: \$0.00  
Contractor Company:  
Contractor Name: Regis Corporation

Date: **8/11/2004**  
Permit Type:  
Description: **T. I SUNGLASS HUT/#4**  
Permit Description: **BUILDING**  
Work Class: ALTER-COM  
Proposed Use:  
Permit Number: B0406-006  
Status: FINALED  
Valuation: \$0.00  
Contractor Company:  
Contractor Name: Sunglass Hut c/o EXPRESS PERM

Date: **8/11/2004**  
Permit Type:  
Description: **T. I SUNGLASS HUT**  
Permit Description: **ELECTRIC**  
Work Class: ALTER-COM  
Proposed Use:  
Permit Number: E0408-019  
Status: FINALED  
Valuation: \$0.00  
Contractor Company:  
Contractor Name: Sunglass Hut c/o EXPRESS PERM

## TARGET PROPERTY FINDINGS

Date: **8/11/2004**  
Permit Type:  
Description: **T. I SUNGLASS HUT**  
Permit Description: **MECHANICAL**  
Work Class:  
Proposed Use:  
Permit Number: M0408-010  
Status: FINALED  
Valuation: \$0.00  
Contractor Company:  
Contractor Name: Sunglass Hut c/o EXPRESS PERM

Date: **8/11/2004**  
Permit Type:  
Description: **T. I SUNGLASS HUT**  
Permit Description: **PLUMBING**  
Work Class: ALTER-COM  
Proposed Use:  
Permit Number: P0408-014  
Status: FINALED  
Valuation: \$0.00  
Contractor Company:  
Contractor Name: Sunglass Hut c/o EXPRESS PERM

Date: **5/18/2004**  
Permit Type:  
Description: **Retail Tenant Improvements**  
Permit Description: **BUILDING**  
Work Class: ALTER-COM  
Proposed Use:  
Permit Number: B0404-091  
Status: FINALED  
Valuation: \$0.00  
Contractor Company:  
Contractor Name: Pacific Sun



## TARGET PROPERTY FINDINGS

Date: **5/18/2004**  
Permit Type:  
Description: **Retail Tenant Improvements**  
Permit Description: **ELECTRIC**  
Work Class: ALTER-COM  
Proposed Use:  
Permit Number: E0404-052  
Status: FINALED  
Valuation: \$0.00  
Contractor Company:  
Contractor Name: Pacific Sun

Date: **5/18/2004**  
Permit Type:  
Description: **Retail Tenant Improvements**  
Permit Description: **MECHANICAL**  
Work Class: ALTER-COM  
Proposed Use:  
Permit Number: M0404-024  
Status: FINALED  
Valuation: \$0.00  
Contractor Company:  
Contractor Name: Pacific Sun

Date: **5/18/2004**  
Permit Type:  
Description: **Retail Tenant Improvements**  
Permit Description: **PLUMBING**  
Work Class: ALTER-COM  
Proposed Use:  
Permit Number: P0404-042  
Status: FINALED  
Valuation: \$0.00  
Contractor Company:  
Contractor Name: Pacific Sun

## TARGET PROPERTY FINDINGS

Date: **8/6/2002**  
Permit Type:  
Description: **sign**  
Permit Description: **BUILDING**  
Work Class: ALTER-COM  
Proposed Use:  
Permit Number: B0208-029  
Status: EXPIRED  
Valuation: \$0.00  
Contractor Company:  
Contractor Name: SIGNS OF ALL KINDS

Date: **6/12/2002**  
Permit Type:  
Description: **Plmb**  
Permit Description: **PLUMBING**  
Work Class: ALTER-COM  
Proposed Use:  
Permit Number: P0206-034  
Status: EXPIRED  
Valuation: \$0.00  
Contractor Company:  
Contractor Name: Ongaro & Sons

Date: **3/26/2002**  
Permit Type:  
Description: **Water Heater**  
Permit Description: **PLUMBING**  
Work Class: ALTER-COM  
Proposed Use:  
Permit Number: P0203-036  
Status: ACTIVE  
Valuation: \$0.00  
Contractor Company:  
Contractor Name: Hero Water Heater

## TARGET PROPERTY FINDINGS

Date: **2/21/2002**  
Permit Type:  
Description: **WH/job cancelled fee applied to M0204-006**  
Permit Description: **PLUMBING**  
Work Class: ALTER-RES.  
Proposed Use:  
Permit Number: P0202-029  
Status: CANCELED  
Valuation: \$0.00  
Contractor Company:  
Contractor Name: Ongaro & Sons

Date: **2/6/2002**  
Permit Type:  
Description: **Comm TI Clair's**  
Permit Description: **BUILDING**  
Work Class: ALTER-COM  
Proposed Use:  
Permit Number: B0201-070  
Status: FINALED  
Valuation: \$0.00  
Contractor Company:  
Contractor Name: Alexander P Raymond

Date: **2/6/2002**  
Permit Type:  
Description: **Comm TI Clair's**  
Permit Description: **ELECTRIC**  
Work Class: ALTER-COM  
Proposed Use:  
Permit Number: E0202-003  
Status: FINALED  
Valuation: \$0.00  
Contractor Company:  
Contractor Name: Alexander P Raymond

## TARGET PROPERTY FINDINGS

Date: **2/6/2002**  
Permit Type:  
Description: **Comm TI Clair's**  
Permit Description: **PLUMBING**  
Work Class: ALTER-COM  
Proposed Use:  
Permit Number: P0202-004  
Status: FINALED  
Valuation: \$0.00  
Contractor Company:  
Contractor Name: Alexander P Raymond

Date: **2/6/2002**  
Permit Type:  
Description: **Comm TI Clair's**  
Permit Description: **MECHANICAL**  
Work Class: ALTER-COM  
Proposed Use:  
Permit Number: M0202-004  
Status: FINALED  
Valuation: \$0.00  
Contractor Company:  
Contractor Name: Alexander P Raymond

Date: **1/30/2002**  
Permit Type:  
Description: **Electric**  
Permit Description: **ELECTRIC**  
Work Class: ALTER-RES.  
Proposed Use:  
Permit Number: E0201-033  
Status: FINALED  
Valuation: \$0.00  
Contractor Company:  
Contractor Name: Electrix

## TARGET PROPERTY FINDINGS

Date: **1/18/2002**  
Permit Type:  
Description: **Electric for Neon Sign**  
Permit Description: **ELECTRIC**  
Work Class: ALTER-COM  
Proposed Use:  
Permit Number: E0201-016  
Status: FINALED  
Valuation: \$0.00  
Contractor Company:  
Contractor Name: JSJ ELECTRICAL DISPLAY

Date: **10/22/2001**  
Permit Type:  
Description: **T I Tanning Salon**  
Permit Description: **BUILDING**  
Work Class: ALTER-COM  
Proposed Use:  
Permit Number: B0110-010  
Status: FINALED  
Valuation: \$0.00  
Contractor Company:  
Contractor Name: DFH Construction

Date: **10/1/2001**  
Permit Type:  
Description: **Remodel T.I CRESCENT JEWELERS**  
Permit Description: **BUILDING**  
Work Class: ALTER-COM  
Proposed Use:  
Permit Number: B0108-078  
Status: FINALED  
Valuation: \$0.00  
Contractor Company:  
Contractor Name: Sun Up Developments

## TARGET PROPERTY FINDINGS

Date: **10/1/2001**  
Permit Type:  
Description: **Remodel T.I CRESCENT JEWELERS**  
Permit Description: **ELECTRIC**  
Work Class: ALTER-COM  
Proposed Use:  
Permit Number: E0110-001  
Status: FINALED  
Valuation: \$0.00  
Contractor Company:  
Contractor Name: Sun Up Developments

Date: **10/1/2001**  
Permit Type:  
Description: **Remodel T.I CRESCENT JEWELERS**  
Permit Description: **PLUMBING**  
Work Class: ALTER-COM  
Proposed Use:  
Permit Number: P0110-001  
Status: FINALED  
Valuation: \$0.00  
Contractor Company:  
Contractor Name: Sun Up Developments

Date: **9/26/2001**  
Permit Type:  
Description: **SIGN- GYMBOREE**  
Permit Description: **BUILDING**  
Work Class: ALTER-COM  
Proposed Use:  
Permit Number: B0109-092  
Status: FINALED  
Valuation: \$0.00  
Contractor Company:  
Contractor Name: Rago Neon

## TARGET PROPERTY FINDINGS

Date: **9/18/2001**  
Permit Type:  
Description: **T I-Sp. 78 'GYMBOREE'**  
Permit Description: **BUILDING**  
Work Class: ALTER-COM  
Proposed Use:  
Permit Number: B0108-008  
Status: FINALED  
Valuation: \$0.00  
Contractor Company:  
Contractor Name: Conti Hurley & Associates

Date: **9/18/2001**  
Permit Type:  
Description: **T I-Sp. 78 'GYMBOREE'**  
Permit Description: **ELECTRIC**  
Work Class: ALTER-COM  
Proposed Use:  
Permit Number: E0109-025  
Status: FINALED  
Valuation: \$0.00  
Contractor Company:  
Contractor Name: Conti Hurley & Associates

Date: **9/18/2001**  
Permit Type:  
Description: **T I-Sp. 78 'GYMBOREE'**  
Permit Description: **MECHANICAL**  
Work Class: ALTER-COM  
Proposed Use:  
Permit Number: M0109-013  
Status: FINALED  
Valuation: \$0.00  
Contractor Company:  
Contractor Name: Conti Hurley & Associates

## TARGET PROPERTY FINDINGS

Date: **8/13/2001**  
Permit Type:  
Description: **store interior sign**  
Permit Description: **BUILDING**  
Work Class: ALTER-COM  
Proposed Use:  
Permit Number: B0108-042  
Status: EXPIRED  
Valuation: \$0.00  
Contractor Company:  
Contractor Name: FEDERAL SIGNS

Date: **8/13/2001**  
Permit Type:  
Description: **store interior sign**  
Permit Description: **ELECTRIC**  
Work Class: ALTER-COM  
Proposed Use:  
Permit Number: E0108-020  
Status: EXPIRED  
Valuation: \$0.00  
Contractor Company:  
Contractor Name: FEDERAL SIGNS

Date: **7/23/2001**  
Permit Type:  
Description: **TI- THE PICTURE PEOPLE**  
Permit Description: **BUILDING**  
Work Class: ALTER-COM  
Proposed Use:  
Permit Number: B0106-032  
Status: FINALED  
Valuation: \$0.00  
Contractor Company:  
Contractor Name: Larry Davis



## TARGET PROPERTY FINDINGS

Date: **7/23/2001**  
Permit Type:  
Description: **TI- THE PICTURE PEOPLE**  
Permit Description: **ELECTRIC**  
Work Class: ALTER-COM  
Proposed Use:  
Permit Number: E0107-030  
Status: FINALED  
Valuation: \$0.00  
Contractor Company:  
Contractor Name: Larry Davis

Date: **7/23/2001**  
Permit Type:  
Description: **TI- THE PICTURE PEOPLE**  
Permit Description: **MECHANICAL**  
Work Class: ALTER-COM  
Proposed Use:  
Permit Number: M0107-020  
Status: FINALED  
Valuation: \$0.00  
Contractor Company:  
Contractor Name: Larry Davis

Date: **7/23/2001**  
Permit Type:  
Description: **TI- THE PICTURE PEOPLE**  
Permit Description: **PLUMBING**  
Work Class: ALTER-COM  
Proposed Use:  
Permit Number: P0107-033  
Status: FINALED  
Valuation: \$0.00  
Contractor Company:  
Contractor Name: Larry Davis

## TARGET PROPERTY FINDINGS

Date: **6/26/2001**  
Permit Type:  
Description: **repairing a beam**  
Permit Description: **BUILDING**  
Work Class: ALTER-COM  
Proposed Use:  
Permit Number: B0106-095  
Status: FINALED  
Valuation: \$0.00  
Contractor Company:  
Contractor Name: Bevon-Herron

Date: **4/12/2001**  
Permit Type:  
Description: **ADD OFFICE TO MACERICH SPACE**  
Permit Description: **BUILDING**  
Work Class: ALTER-COM  
Proposed Use:  
Permit Number: B0101-001  
Status: FINALED  
Valuation: \$0.00  
Contractor Company:  
Contractor Name: Culpepper + Forgensi

Date: **4/12/2001**  
Permit Type:  
Description: **ADD OFFICE TO MACERICH SPACE**  
Permit Description: **ELECTRIC**  
Work Class: ALTER-COM  
Proposed Use:  
Permit Number: E0104-028  
Status: FINALED  
Valuation: \$0.00  
Contractor Company:  
Contractor Name: Culpepper + Forgensi

## TARGET PROPERTY FINDINGS

Date: **2/27/2001**  
Permit Type:  
Description: **Alter to Make Nail Salon**  
Permit Description: **BUILDING**  
Work Class: ALTER-COM  
Proposed Use:  
Permit Number: B0101-015  
Status: FINALED  
Valuation: \$0.00  
Contractor Company:  
Contractor Name: K & N Construction

Date: **2/27/2001**  
Permit Type:  
Description: **Alter to Make Nail Salon**  
Permit Description: **ELECTRIC**  
Work Class: ALTER-COM  
Proposed Use:  
Permit Number: E0102-045  
Status: FINALED  
Valuation: \$0.00  
Contractor Company:  
Contractor Name: K & N Construction

Date: **2/27/2001**  
Permit Type:  
Description: **Alter to Make Nail Salon**  
Permit Description: **PLUMBING**  
Work Class: ALTER-COM  
Proposed Use:  
Permit Number: P0102-040  
Status: FINALED  
Valuation: \$0.00  
Contractor Company:  
Contractor Name: K & N Construction

## TARGET PROPERTY FINDINGS

Date: **2/6/2001**  
Permit Type:  
Description: **Gas Line**  
Permit Description: **PLUMBING**  
Work Class: ALTER-RES.  
Proposed Use:  
Permit Number: P0102-007  
Status: FINALED  
Valuation: \$0.00  
Contractor Company:  
Contractor Name: DFH Construction

Date: **1/4/2001**  
Permit Type:  
Description: **Sign**  
Permit Description: **BUILDING**  
Work Class: ALTER-COM  
Proposed Use:  
Permit Number: B0101-009  
Status: FINALED  
Valuation: \$0.00  
Contractor Company:  
Contractor Name: JSJ ELECTRICAL DISPLAY

Date: **11/13/2000**  
Permit Type:  
Description: **T.I. "PRINTS PLUS" SPACE 19**  
Permit Description: **BUILDING**  
Work Class: ALTER-COM  
Proposed Use:  
Permit Number: B0010-079  
Status: FINALED  
Valuation: \$0.00  
Contractor Company:  
Contractor Name: Conboy & Mannion

## TARGET PROPERTY FINDINGS

Date: **11/13/2000**  
Permit Type:  
Description: **Gap T.I. Gap Kids/Baby Gap**  
Permit Description: **MECHANICAL**  
Work Class: ALTER-COM  
Proposed Use:  
Permit Number: M0011-005  
Status: FINALED  
Valuation: \$0.00  
Contractor Company:  
Contractor Name: Corporate Architecture (The Ga

Date: **10/13/2000**  
Permit Type:  
Description: **add toilet fllor drain**  
Permit Description: **PLUMBING**  
Work Class: ALTER-COM  
Proposed Use:  
Permit Number: P0010-022  
Status: FINALED  
Valuation: \$0.00  
Contractor Company:  
Contractor Name: Greg Bellows Plmb

Date: **9/1/2000**  
Permit Type:  
Description: **Gap Sign**  
Permit Description: **BUILDING**  
Work Class: ALTER-COM  
Proposed Use:  
Permit Number: B0009-002  
Status: FINALED  
Valuation: \$0.00  
Contractor Company:  
Contractor Name: Johnston Signs

## TARGET PROPERTY FINDINGS

Date: **8/17/2000**  
Permit Type:  
Description: **Gap T.I. Gap Kids/Baby Gap**  
Permit Description: **BUILDING**  
Work Class: ALTER-COM  
Proposed Use:  
Permit Number: B0006-098  
Status: FINALED  
Valuation: \$0.00  
Contractor Company:  
Contractor Name: Corporate Architecture (The Ga

Date: **6/2/2000**  
Permit Type:  
Description: **T.I. American Greetings**  
Permit Description: **BUILDING**  
Work Class: ALTER-COM  
Proposed Use:  
Permit Number: B0004-043  
Status: FINALED  
Valuation: \$0.00  
Contractor Company:  
Contractor Name: American Greetings

Date: **6/2/2000**  
Permit Type:  
Description: **T.I. American Greetings**  
Permit Description: **ELECTRIC**  
Work Class: ALTER-COM  
Proposed Use:  
Permit Number: E0006-006  
Status: FINALED  
Valuation: \$0.00  
Contractor Company:  
Contractor Name: American Greetings

## TARGET PROPERTY FINDINGS

Date: **4/18/2000**  
Permit Type:  
Description: **Sign**  
Permit Description: **BUILDING**  
Work Class: ALTER-COM  
Proposed Use:  
Permit Number: B0004-058  
Status: FINALED  
Valuation: \$0.00  
Contractor Company:  
Contractor Name: Olson Signs

Date: **4/18/2000**  
Permit Type:  
Description: **Sign**  
Permit Description: **BUILDING**  
Work Class: ALTER-COM  
Proposed Use:  
Permit Number: B0004-059  
Status: FINALED  
Valuation: \$0.00  
Contractor Company:  
Contractor Name: Olson Signs

Date: **4/18/2000**  
Permit Type:  
Description: **Signs**  
Permit Description: **ELECTRIC**  
Work Class: ALTER-COM  
Proposed Use:  
Permit Number: E0004-030  
Status: FINALED  
Valuation: \$0.00  
Contractor Company:  
Contractor Name: Olson Signs

## TARGET PROPERTY FINDINGS

Date: **3/28/2000**  
Permit Type:  
Description: **Kiosk/Storage Room**  
Permit Description: **ELECTRIC**  
Work Class: ALTER-COM  
Proposed Use:  
Permit Number: E0002-039  
Status: FINALED  
Valuation: \$0.00  
Contractor Company:  
Contractor Name: MCAllister Taylor Inc

Date: **3/20/2000**  
Permit Type:  
Description: **Kiosk/Storage Room**  
Permit Description: **BUILDING**  
Work Class: ALTER-COM  
Proposed Use:  
Permit Number: B0002-073  
Status: FINALED  
Valuation: \$0.00  
Contractor Company:  
Contractor Name: MCAllister Taylor Inc

Date: **3/9/2000**  
Permit Type:  
Description: **Journeys-TI**  
Permit Description: **BUILDING**  
Work Class: ALTER-COM  
Proposed Use:  
Permit Number: B0002-041  
Status: FINALED  
Valuation: \$0.00  
Contractor Company:  
Contractor Name: Harrison French Architecture



## TARGET PROPERTY FINDINGS

Date: **3/2/2000**  
Permit Type:  
Description: **Office T.I.**  
Permit Description: **BUILDING**  
Work Class: ALTER-COM  
Proposed Use:  
Permit Number: B0003-002  
Status: FINALED  
Valuation: \$0.00  
Contractor Company:  
Contractor Name: DFH Construction

Date: **3/2/2000**  
Permit Type:  
Description:  
Permit Description: **ELECTRIC**  
Work Class: ALTER-COM  
Proposed Use:  
Permit Number: E0003-002  
Status: FINALED  
Valuation: \$0.00  
Contractor Company:  
Contractor Name: DFH Construction

Date: **2/29/2000**  
Permit Type:  
Description: **Kiosk/Storage Room**  
Permit Description: **PLUMBING**  
Work Class: ALTER-COM  
Proposed Use:  
Permit Number: P0002-045  
Status: FINALED  
Valuation: \$0.00  
Contractor Company:  
Contractor Name: MCallister Taylor Inc

## TARGET PROPERTY FINDINGS

Date: **2/24/2000**  
Permit Type:  
Description: **Gas Piping System**  
Permit Description: **PLUMBING**  
Work Class: ALTER-COM  
Proposed Use:  
Permit Number: P0002-042  
Status: FINALED  
Valuation: \$0.00  
Contractor Company:  
Contractor Name: Ongaro & Sons

Date:  
Permit Type:  
Description:  
Permit Description: **ELECTRIC**  
Work Class:  
Proposed Use:  
Permit Number: E0812-015  
Status: FINALED  
Valuation: \$0.00  
Contractor Company:  
Contractor Name:

Date:  
Permit Type:  
Description:  
Permit Description: **CONSTRUCTION FIRE**  
Work Class:  
Proposed Use:  
Permit Number: F1301-014  
Status: VOID  
Valuation: \$0.00  
Contractor Company:  
Contractor Name:

## ADJOINING PROPERTY FINDINGS

### ADJOINING PROPERTY DETAIL

The following Adjoining Property addresses were researched for this report. Detailed findings are provided for each address.

#### LOS RANCHITOS RD

##### **350 LOS RANCHITOS RD**

Date: **10/7/2016**  
Permit Type:  
Description: **Demo 2 kennels & replace w/ puppy center**

Permit Description: **BUILDING**  
Work Class: ALTER-COMMERCIAL  
Proposed Use:  
Permit Number: B1610-047  
Status: UNDER REVIEW  
Valuation: \$0.00  
Contractor Company:  
Contractor Name: Dreyfus & Blackford Architects

Date: **6/30/2016**  
Permit Type:  
Description: **Tents for Guide Dog Ground Breaking event**

Permit Description: **OPERATIONAL FIRE**  
Work Class: TENTS & CANOPIES  
Proposed Use:  
Permit Number: F1606-024  
Status: READY 2 ISSUE  
Valuation: \$0.00  
Contractor Company:  
Contractor Name: Big 4 Party Rentals

## ADJOINING PROPERTY FINDINGS

Date: **4/26/2016**  
Permit Type:  
Description: **Replace Rooftop Package Unit**

Permit Description: **MECHANICAL**  
Work Class: ALTER-COMMERCIAL  
Proposed Use:  
Permit Number: M1604-063  
Status: ACTIVE  
Valuation: \$0.00  
Contractor Company:  
Contractor Name: Bell Products Inc

Date: **11/13/2015**  
Permit Type:  
Description: **Replace 9 new package units on roof**

Permit Description: **BUILDING**  
Work Class: ALTER-COMMERCIAL  
Proposed Use:  
Permit Number: B1511-029  
Status: FINALED  
Valuation: \$0.00  
Contractor Company:  
Contractor Name: Virginia Mechanical

Date: **9/10/2015**  
Permit Type:  
Description: **Replace 9 package units on Admin Bldg**

Permit Description: **MECHANICAL**  
Work Class: ALTER-COMMERCIAL  
Proposed Use:  
Permit Number: M1509-025  
Status: UNDER REVIEW  
Valuation: \$0.00  
Contractor Company:  
Contractor Name: Virginia Mechanical

## ADJOINING PROPERTY FINDINGS

Date: **8/17/2015**

Permit Type:

Description: **Reroof**

Permit Description: **BUILDING**

Work Class: ALTER-APARTMENTS

Proposed Use:

Permit Number: B1508-104

Status: ACTIVE

Valuation: \$0.00

Contractor Company:

Contractor Name: California Roofing

Date: **4/23/2015**

Permit Type:

Description: **Replace 2 HVAC Units**

Permit Description: **MECHANICAL**

Work Class: ALTER-COMMERCIAL

Proposed Use:

Permit Number: M1504-040

Status: ACTIVE

Valuation: \$0.00

Contractor Company:

Contractor Name: Virginia Mechanical

Date: **4/14/2015**

Permit Type:

Description: **Re-roof**

Permit Description: **BUILDING**

Work Class: ALTER-SFD

Proposed Use:

Permit Number: B1504-080

Status: ACTIVE

Valuation: \$0.00

Contractor Company:

Contractor Name: California Roofing

## ADJOINING PROPERTY FINDINGS

Date: **7/28/2014**  
Permit Type:  
Description: **Structural upgrades to existing covered walkway**

Permit Description: **BUILDING**  
Work Class: ALTER-COMMERCIAL  
Proposed Use:  
Permit Number: B1309-153  
Status: FINALED  
Valuation: \$0.00  
Contractor Company:  
Contractor Name: ZFA Structural Engineers

Date: **4/8/2014**  
Permit Type:  
Description: **Water heater**

Permit Description: **PLUMBING**  
Work Class: ALTER-COMMERCIAL  
Proposed Use:  
Permit Number: P1404-031  
Status: ACTIVE  
Valuation: \$0.00  
Contractor Company:  
Contractor Name: Bell Products

Date: **10/21/2013**  
Permit Type:  
Description: **Fire Sprinklers "Changing Rooms-Restrooms"**

Permit Description: **CONSTRUCTION FIRE**  
Work Class: FIRE SPRINKLERS  
Proposed Use:  
Permit Number: F1310-021  
Status: CANCELED  
Valuation: \$0.00  
Contractor Company:  
Contractor Name: Sinclair fire Protetion, Inc

## ADJOINING PROPERTY FINDINGS

Date: **9/9/2013**  
Permit Type:  
Description: **Covered Walkway Structure**

Permit Description: **BUILDING**  
Work Class: ALTER-COMMERCIAL  
Proposed Use:  
Permit Number: B1309-029  
Status: UNDER REVIEW  
Valuation: \$0.00  
Contractor Company:  
Contractor Name:

Date: **8/1/2013**  
Permit Type:  
Description: **Construct 2 Tuff Sheds**

Permit Description: **BUILDING**  
Work Class: ALTER-COMMERCIAL  
Proposed Use:  
Permit Number: B1308-009  
Status: EXPIRED  
Valuation: \$0.00  
Contractor Company:  
Contractor Name: Greystone West Co

Date: **5/8/2013**  
Permit Type:  
Description: **Trenchless sewer Replacement**

Permit Description: **PLUMBING**  
Work Class: ALTER-COMMERCIAL  
Proposed Use:  
Permit Number: P1305-017  
Status: FINALED  
Valuation: \$0.00  
Contractor Company:  
Contractor Name: BEN FRANKLIN PLMBING

## ADJOINING PROPERTY FINDINGS

Date: **3/13/2013**  
Permit Type:  
Description: **Replace patio cover @ Volunteer Center**

Permit Description: **BUILDING**  
Work Class: ALTER-COMMERCIAL  
Proposed Use:  
Permit Number: B1210-007  
Status: FINALED  
Valuation: \$0.00  
Contractor Company:  
Contractor Name: GUIDE DOGS FOR THE BLIND

Date: **11/6/2012**  
Permit Type:  
Description: **Single Check Replacement**

Permit Description: **CONSTRUCTION FIRE**  
Work Class: FIRE SPRINKLERS  
Proposed Use:  
Permit Number: F1209-027  
Status: FINALED  
Valuation: \$0.00  
Contractor Company:  
Contractor Name: StarkweatherBondi Architecture

Date: **7/19/2012**  
Permit Type:  
Description: **Tent for Employee Gathering**

Permit Description: **OPERATIONAL FIRE**  
Work Class: TENTS & CANOPIES  
Proposed Use:  
Permit Number: F1207-026  
Status: FINALED  
Valuation: \$0.00  
Contractor Company:  
Contractor Name: Hartmann Studios



## ADJOINING PROPERTY FINDINGS

Date: **7/18/2012**  
Permit Type:  
Description: **Communication Replacement "Admin"**

Permit Description: **CONSTRUCTION FIRE**  
Work Class: FIRE ALARM  
Proposed Use:  
Permit Number: F1207-017  
Status: FINALED  
Valuation: \$0.00  
Contractor Company:  
Contractor Name: BAY ALARM CO

Date: **7/18/2012**  
Permit Type:  
Description: **FACP/Communication Replacement"Office"**

Permit Description: **CONSTRUCTION FIRE**  
Work Class: FIRE ALARM  
Proposed Use:  
Permit Number: F1207-018  
Status: FINALED  
Valuation: \$0.00  
Contractor Company:  
Contractor Name: BAY ALARM CO

Date: **7/18/2012**  
Permit Type:  
Description: **Communication Replacement "Visiter Center"**

Permit Description: **CONSTRUCTION FIRE**  
Work Class: FIRE ALARM  
Proposed Use:  
Permit Number: F1207-019  
Status: FINALED  
Valuation: \$0.00  
Contractor Company:  
Contractor Name: BAY ALARM CO

## ADJOINING PROPERTY FINDINGS

Date: **5/29/2012**  
Permit Type:  
Description: **Hydrant Flow Test**

Permit Description: **CONSTRUCTION FIRE**  
Work Class: HYDRANT FLOW TEST  
Proposed Use:  
Permit Number: F1205-031  
Status: FINALED  
Valuation: \$0.00  
Contractor Company:  
Contractor Name: Lathrop Construction Associate

Date: **4/10/2012**  
Permit Type:  
Description: **Fire Alarm**

Permit Description: **CONSTRUCTION FIRE**  
Work Class: FIRE ALARM  
Proposed Use:  
Permit Number: F1204-007  
Status: FINALED  
Valuation: \$0.00  
Contractor Company:  
Contractor Name: BAY ALARM CO

Date: **4/3/2012**  
Permit Type:  
Description: **Retroactive Convert lunchroom to 2 offices**

Permit Description: **BUILDING**  
Work Class: ALTER-COMMERCIAL  
Proposed Use:  
Permit Number: B1204-011  
Status: ACTIVE  
Valuation: \$0.00  
Contractor Company:  
Contractor Name: Bob Thompson

## ADJOINING PROPERTY FINDINGS

Date: **4/3/2012**  
Permit Type:  
Description: **Retroactive Convert lunchroom to 2 offices**

Permit Description: **ELECTRIC**  
Work Class: ALTER-COMMERCIAL  
Proposed Use:  
Permit Number: E1204-006  
Status: ACTIVE  
Valuation: \$0.00  
Contractor Company:  
Contractor Name: Bob Thompson

Date: **4/3/2012**  
Permit Type:  
Description: **Retroactive Convert lunchroom to 2 offices**

Permit Description: **MECHANICAL**  
Work Class: ALTER-COMMERCIAL  
Proposed Use:  
Permit Number: M1204-003  
Status: ACTIVE  
Valuation: \$0.00  
Contractor Company:  
Contractor Name: Bob Thompson

Date: **2/23/2012**  
Permit Type:  
Description: **Special Event Tent**

Permit Description: **OPERATIONAL FIRE**  
Work Class: TENTS & CANOPIES  
Proposed Use:  
Permit Number: F1202-016  
Status: FINALED  
Valuation: \$0.00  
Contractor Company:  
Contractor Name: Hartmann Studios

## ADJOINING PROPERTY FINDINGS

Date: **9/21/2011**  
Permit Type:  
Description: **Parking lot upgrade 9 new stalls and apron**

Permit Description: **BUILDING**  
Work Class: ALTER-COMMERCIAL  
Proposed Use:  
Permit Number: B1109-087  
Status: FINALED  
Valuation: \$0.00  
Contractor Company:  
Contractor Name: StarkweatherBondi Architecture

Date: **9/21/2011**  
Permit Type:  
Description: **Parking lot upgrade 9 new stalls and apron**

Permit Description: **ELECTRIC**  
Work Class: ALTER-COMMERCIAL  
Proposed Use:  
Permit Number: E1109-036  
Status: FINALED  
Valuation: \$0.00  
Contractor Company:  
Contractor Name: StarkweatherBondi Architecture

Date: **7/18/2011**  
Permit Type:  
Description: **Furnace Kennel #4**

Permit Description: **MECHANICAL**  
Work Class: ALTER-COMMERCIAL  
Proposed Use:  
Permit Number: M1107-014  
Status: ACTIVE  
Valuation: \$0.00  
Contractor Company:  
Contractor Name: Downing Heating & Air Conditio

## ADJOINING PROPERTY FINDINGS

Date: **3/1/2011**  
Permit Type:  
Description: **Fire Alarm (Panel Replacement)**

Permit Description: **CONSTRUCTION FIRE**  
Work Class: FIRE ALARM  
Proposed Use:  
Permit Number: F1103-001  
Status: FINALED  
Valuation: \$0.00  
Contractor Company:  
Contractor Name: BAY ALARM CO

Date: **4/19/2010**  
Permit Type:  
Description: **Hydrant flow test for 4 hydrants**

Permit Description: **CONSTRUCTION FIRE**  
Work Class: HYDRANT FLOW TEST  
Proposed Use:  
Permit Number: F1004-012  
Status: FINALED  
Valuation: \$0.00  
Contractor Company:  
Contractor Name: Fred Starkweather

Date: **4/10/2009**  
Permit Type:  
Description: **3 Tankless Water Heaters**

Permit Description: **PLUMBING**  
Work Class: ALTER-COM  
Proposed Use:  
Permit Number: P0904-021  
Status: FINALED  
Valuation: \$0.00  
Contractor Company:  
Contractor Name: Burkell Plumbing Inc.

## ADJOINING PROPERTY FINDINGS

Date: **12/11/2008**  
Permit Type:  
Description: **Replacing light fixtures in parking/courtyard**

Permit Description: **BUILDING**  
Work Class: ALTER-COM  
Proposed Use:  
Permit Number: B0812-033  
Status: FINALED  
Valuation: \$0.00  
Contractor Company:  
Contractor Name: Blakeslee Electric, Inc

Date: **12/11/2008**  
Permit Type:  
Description: **Replacing light fixtures in parking/courtyard**

Permit Description: **ELECTRIC**  
Work Class: ALTER-COM  
Proposed Use:  
Permit Number: E0812-025  
Status: FINALED  
Valuation: \$0.00  
Contractor Company:  
Contractor Name: Blakeslee Electric, Inc

Date: **10/6/2008**  
Permit Type:  
Description: **Replace Heating & Cooling**

Permit Description: **MECHANICAL**  
Work Class: ALTER-COM  
Proposed Use:  
Permit Number: M0810-005  
Status: FINALED  
Valuation: \$0.00  
Contractor Company:  
Contractor Name: Allen Heating & Sheet Metal

## ADJOINING PROPERTY FINDINGS

Date: **9/11/2007**  
Permit Type:  
Description: **Furnace/AC**  
  
Permit Description: **MECHANICAL**  
Work Class: ALTER-RES.  
Proposed Use:  
Permit Number: M0709-011  
Status: FINALED  
Valuation: \$0.00  
Contractor Company:  
Contractor Name: Downing Heating & Air Conditio

Date: **8/23/2007**  
Permit Type:  
Description: **Addition to and Renovation to Kennels**  
  
Permit Description: **BUILDING**  
Work Class: ALTER-COM  
Proposed Use:  
Permit Number: B0612-028  
Status: FINALED  
Valuation: \$0.00  
Contractor Company:  
Contractor Name: Forsher + Guthrie

Date: **8/23/2007**  
Permit Type:  
Description: **Addition to and Renovation to Kennels**  
  
Permit Description: **ELECTRIC**  
Work Class: ALTER-COM  
Proposed Use:  
Permit Number: E0708-011  
Status: FINALED  
Valuation: \$0.00  
Contractor Company:  
Contractor Name: Forsher + Guthrie

## ADJOINING PROPERTY FINDINGS

Date: **8/23/2007**  
Permit Type:  
Description: **Addition to and Renovation to Kennels**

Permit Description: **MECHANICAL**  
Work Class: ALTER-COM  
Proposed Use:  
Permit Number: M0708-008  
Status: FINALED  
Valuation: \$0.00  
Contractor Company:  
Contractor Name: Forsher + Guthrie

Date: **8/23/2007**  
Permit Type:  
Description: **Addition to and Renovation to Kennels**

Permit Description: **PLUMBING**  
Work Class: ALTER-COM  
Proposed Use:  
Permit Number: P0708-011  
Status: FINALED  
Valuation: \$0.00  
Contractor Company:  
Contractor Name: Forsher + Guthrie

Date: **6/5/2007**  
Permit Type:  
Description: **Fire Alarm**

Permit Description: **FIRE**  
Work Class: FIRE ALARM  
Proposed Use:  
Permit Number: F0704-018  
Status: FINALED  
Valuation: \$0.00  
Contractor Company:  
Contractor Name: Bay Alarm



## ADJOINING PROPERTY FINDINGS

Date: **11/13/2006**  
Permit Type:  
Description: **Commercial Fire Sprinkler**

Permit Description: **CONSTRUCTION FIRE**  
Work Class: FIRE SPRINKLERS  
Proposed Use:  
Permit Number: F0812-006  
Status: FINALED  
Valuation: \$0.00  
Contractor Company:  
Contractor Name: Allen Automatic Sprinkler Cor

Date: **11/6/2006**  
Permit Type:  
Description: **Underground for addition**

Permit Description: **CONSTRUCTION FIRE**  
Work Class: FIRE SPRINKLERS  
Proposed Use:  
Permit Number: F0812-005  
Status: FINALED  
Valuation: \$0.00  
Contractor Company:  
Contractor Name: Allen Automatic Sprinkler Cor

Date: **10/5/2006**  
Permit Type:  
Description: **3200 Sq Ft Add'nn to Building**

Permit Description: **BUILDING**  
Work Class: ALTER-COM  
Proposed Use:  
Permit Number: B0603-097  
Status: FINALED  
Valuation: \$0.00  
Contractor Company:  
Contractor Name: DiGiorgio Construction Co

## ADJOINING PROPERTY FINDINGS

Date: **10/5/2006**  
Permit Type:  
Description: **3200 Sq Ft Add'nn to Building**

Permit Description: **ELECTRIC**  
Work Class: ALTER-COM  
Proposed Use:  
Permit Number: E0609-045  
Status: FINALED  
Valuation: \$0.00  
Contractor Company:  
Contractor Name: Forsher + Guthrie

Date: **10/5/2006**  
Permit Type:  
Description: **3200 Sq Ft Add'nn to Building**

Permit Description: **MECHANICAL**  
Work Class: ALTER-COM  
Proposed Use:  
Permit Number: M0609-033  
Status: FINALED  
Valuation: \$0.00  
Contractor Company:  
Contractor Name: Forsher + Guthrie

Date: **10/5/2006**  
Permit Type:  
Description: **3200 Sq Ft Add'nn to Building**

Permit Description: **PLUMBING**  
Work Class: ALTER-COM  
Proposed Use:  
Permit Number: P0609-042  
Status: FINALED  
Valuation: \$0.00  
Contractor Company:  
Contractor Name: Forsher + Guthrie

## ADJOINING PROPERTY FINDINGS

Date: **6/29/2006**  
Permit Type:  
Description: **Construct new pkg lot; landscaping; lighting**

Permit Description: **BUILDING**  
Work Class: ALTER-COM  
Proposed Use:  
Permit Number: B0602-054  
Status: FINALED  
Valuation: \$0.00  
Contractor Company:  
Contractor Name: Forsher & Guthrie

Date: **6/29/2006**  
Permit Type:  
Description: **Construct new pkg lot; landscaping; lighting**

Permit Description: **ELECTRIC**  
Work Class: ALTER-COM  
Proposed Use:  
Permit Number: E0604-006  
Status: FINALED  
Valuation: \$0.00  
Contractor Company:  
Contractor Name: Forsher & Guthrie

Date: **6/29/2006**  
Permit Type:  
Description: **Construct new pkg lot; landscaping; lighting**

Permit Description: **PLUMBING**  
Work Class: ALTER-COM  
Proposed Use:  
Permit Number: P0604-008  
Status: FINALED  
Valuation: \$0.00  
Contractor Company:  
Contractor Name: Forsher & Guthrie

## ADJOINING PROPERTY FINDINGS

Date: **2/10/2006**  
Permit Type:  
Description: **Demo esisting buildings to Construct new pkg lot**

Permit Description: **DEMO**  
Work Class: DEMOLISH COMMERCIAL  
Proposed Use:  
Permit Number: B0602-055  
Status: EXPIRED IN P/C  
Valuation: \$0.00  
Contractor Company:  
Contractor Name:

Date: **6/28/2005**  
Permit Type:  
Description: **Remodel and addition to existing building - see description**

Permit Description: **ELECTRIC**  
Work Class: ALTER-COM  
Proposed Use:  
Permit Number: E0506-067  
Status: FINALED  
Valuation: \$0.00  
Contractor Company:  
Contractor Name: Forsher + Guthrie

Date: **11/18/2003**  
Permit Type:  
Description: **New 2 story Office Bldg/Alter Existing Bldgs**

Permit Description: **BUILDING**  
Work Class: ALTER-COM  
Proposed Use:  
Permit Number: B0310-033  
Status: FINALED  
Valuation: \$0.00  
Contractor Company:  
Contractor Name: Forsher + Guthrie

## ADJOINING PROPERTY FINDINGS

Date: **11/18/2003**  
Permit Type:  
Description: **New 2 story Office Bldg/Alter Existing Bldgs**

Permit Description: **MECHANICAL**  
Work Class: ALTER-RES.  
Proposed Use:  
Permit Number: M0311-035  
Status: FINALED  
Valuation: \$0.00  
Contractor Company:  
Contractor Name: Forsher + Guthrie

Date: **11/18/2003**  
Permit Type:  
Description: **New 2 story Office Bldg/Alter Existing Bldgs**

Permit Description: **PLUMBING**  
Work Class: NEW COMMER.  
Proposed Use:  
Permit Number: P0311-032  
Status: FINALED  
Valuation: \$0.00  
Contractor Company:  
Contractor Name: Forsher + Guthrie

Date: **11/18/2003**  
Permit Type:  
Description: **New 2 story Office Bldg**

Permit Description: **ELECTRIC**  
Work Class: NEW COMMER.  
Proposed Use:  
Permit Number: E0311-032  
Status: FINALED  
Valuation: \$0.00  
Contractor Company:  
Contractor Name:

## ADJOINING PROPERTY FINDINGS

Date: **11/10/2003**  
Permit Type:  
Description: **Partial Demo of Existing Building (DOCK)**

Permit Description: **BUILDING**  
Work Class: ALTER-COM  
Proposed Use:  
Permit Number: B0311-021  
Status: ACTIVE  
Valuation: \$0.00  
Contractor Company:  
Contractor Name: DIGIORGIO CONTRACTING

Date: **6/11/2002**  
Permit Type:  
Description: **Rep 2 Air Handlers**

Permit Description: **MECHANICAL**  
Work Class: ALTER-COM  
Proposed Use:  
Permit Number: M0206-010  
Status: FINALED  
Valuation: \$0.00  
Contractor Company:  
Contractor Name: Bell Products

### 355 LOS RANCHITOS RD

Date: **2/2/2000**  
Permit Type:  
Description: **Water Heater**

Permit Description: **PLUMBING**  
Work Class: ALTER-COM  
Proposed Use:  
Permit Number: P0002-004  
Status: ACTIVE  
Valuation: \$0.00  
Contractor Company:  
Contractor Name: Faith Lutheran Church

## ADJOINING PROPERTY FINDINGS

### NORTHGATE DR

#### 1500 NORTHGATE DR

Date: **3/1/2010**  
Permit Type:  
Description: **Signs for "Rite Aid"**

Permit Description: **SIGN**  
Work Class: ILLUMINATED SIGN  
Proposed Use:  
Permit Number: S1002-006  
Status: FINALED  
Valuation: \$0.00  
Contractor Company:  
Contractor Name: Evans Sign Company

Date: **3/1/2010**  
Permit Type:  
Description: **Signs for "Rite Aid"**

Permit Description: **ELECTRIC**  
Work Class: ALTER-COM  
Proposed Use:  
Permit Number: E1002-055  
Status: FINALED  
Valuation: \$0.00  
Contractor Company:  
Contractor Name: Evans Sign Company

## ADJOINING PROPERTY FINDINGS

Date: **1/4/2010**  
Permit Type:  
Description: **Fire Alarm: "Rite Aid"**

Permit Description: **CONSTRUCTION FIRE**  
Work Class: FIRE ALARM  
Proposed Use:  
Permit Number: F0912-005  
Status: FINALED  
Valuation: \$0.00  
Contractor Company:  
Contractor Name: Cornerstone Protective Service

Date: **12/10/2009**  
Permit Type:  
Description: **Sprinklers for "Rite Aid"**

Permit Description: **CONSTRUCTION FIRE**  
Work Class: FIRE SPRINKLERS  
Proposed Use:  
Permit Number: F0909-031  
Status: FINALED  
Valuation: \$0.00  
Contractor Company:  
Contractor Name: Westside Mechanical Inc

Date: **6/10/2009**  
Permit Type:  
Description: **Rebuild and Relocate Existing Freestanding Store: "Rite Aid"**

Permit Description: **BUILDING**  
Work Class: ALTER-COM  
Proposed Use:  
Permit Number: B0812-053  
Status: FINALED  
Valuation: \$0.00  
Contractor Company:  
Contractor Name: Stantec Architecture



## ADJOINING PROPERTY FINDINGS

Date: **6/10/2009**  
Permit Type:  
Description: **Rebuild and Relocate Existing Freestanding Store: "Rite Aid"**

Permit Description: **ELECTRIC**  
Work Class: ALTER-COM  
Proposed Use:  
Permit Number: E0903-045  
Status: FINALED  
Valuation: \$0.00  
Contractor Company:  
Contractor Name: Stantec Architecture

Date: **6/10/2009**  
Permit Type:  
Description: **Rebuild and Relocate Existing Freestanding Store: "Rite Aid"**

Permit Description: **MECHANICAL**  
Work Class: ALTER-COM  
Proposed Use:  
Permit Number: M0903-035  
Status: FINALED  
Valuation: \$0.00  
Contractor Company:  
Contractor Name: Stantec Architecture

Date: **6/10/2009**  
Permit Type:  
Description: **Rebuild and Relocate Existing Freestanding Store: "Rite Aid"**

Permit Description: **PLUMBING**  
Work Class: ALTER-COM  
Proposed Use:  
Permit Number: P0903-047  
Status: FINALED  
Valuation: \$0.00  
Contractor Company:  
Contractor Name: Stantec Architecture

## ADJOINING PROPERTY FINDINGS

### 2460 NORTHGATE DR

Date: **9/14/2004**  
Permit Type:  
Description: **Sunglass Hut Sign**

Permit Description: **BUILDING**  
Work Class: ALTER-COM  
Proposed Use:  
Permit Number: B0409-073  
Status: ACTIVE  
Valuation: \$0.00  
Contractor Company:  
Contractor Name: Olson Signs

### 2670 NORTHGATE DR

Date: **7/25/2008**  
Permit Type:  
Description: **Tenant Improvement**

Permit Description: **BUILDING**  
Work Class: ALTER-COM  
Proposed Use:  
Permit Number: B0807-100  
Status: EXPIRED IN P/C  
Valuation: \$0.00  
Contractor Company:  
Contractor Name: Cleveland ka Tampa

## ADJOINING PROPERTY FINDINGS

### 3020 NORTHGATE DR

Date: **3/14/2000**  
Permit Type:  
Description: **Alter Restaurant**

Permit Description: **BUILDING**  
Work Class: ALTER-COM  
Proposed Use:  
Permit Number: B0002-033  
Status: FINALED  
Valuation: \$0.00  
Contractor Company:  
Contractor Name: Warren Construction Co.

Date: **3/14/2000**  
Permit Type:  
Description: **Alter Restaurant**

Permit Description: **ELECTRIC**  
Work Class: NEW COMMER.  
Proposed Use:  
Permit Number: E0003-016  
Status: FINALED  
Valuation: \$0.00  
Contractor Company:  
Contractor Name: Warren Construction Co.

Date: **3/14/2000**  
Permit Type:  
Description: **Alter Restaurant**

Permit Description: **PLUMBING**  
Work Class: ALTER-COM  
Proposed Use:  
Permit Number: P0003-021  
Status: FINALED  
Valuation: \$0.00  
Contractor Company:  
Contractor Name: Warren Construction Co.

## ADJOINING PROPERTY FINDINGS

### 3050 NORTHGATE DR

Date: **9/25/2007**  
Permit Type:  
Description: **T.I. for Applebee's**

Permit Description: **BUILDING**  
Work Class: ALTER-COM  
Proposed Use:  
Permit Number: B0708-032  
Status: EXPIRED  
Valuation: \$0.00  
Contractor Company:  
Contractor Name: Concepts Solution

Date: **1/31/2001**  
Permit Type:  
Description: **New Service**

Permit Description: **ELECTRIC**  
Work Class: ALTER-COM  
Proposed Use:  
Permit Number: E0101-001  
Status: ACTIVE  
Valuation: \$0.00  
Contractor Company:  
Contractor Name: Electrix

## ADJOINING PROPERTY FINDINGS

### 3680 NORTHGATE DR

Date: **11/29/2004**  
Permit Type:  
Description: **Remove partitions add door**

Permit Description: **ELECTRIC**  
Work Class: ALTER-COM  
Proposed Use:  
Permit Number: E0411-030  
Status: ACTIVE  
Valuation: \$0.00  
Contractor Company:  
Contractor Name: MADENFROST

Date: **9/28/2004**  
Permit Type:  
Description: **Remove partitions add door**

Permit Description: **BUILDING**  
Work Class: ALTER-RES.  
Proposed Use:  
Permit Number: B0409-142  
Status: ACTIVE  
Valuation: \$0.00  
Contractor Company:  
Contractor Name: MADENFROST

Date: **9/27/2004**  
Permit Type:  
Description: **Sign**

Permit Description: **BUILDING**  
Work Class: ALTER-COM  
Proposed Use:  
Permit Number: B0409-133  
Status: ACTIVE  
Valuation: \$0.00  
Contractor Company:  
Contractor Name:

## ADJOINING PROPERTY FINDINGS

Date: **6/14/2000**  
Permit Type:  
Description: **Elec Meter Set**

Permit Description: **ELECTRIC**  
Work Class: ALTER-COM  
Proposed Use:  
Permit Number: E0006-020  
Status: FINALED  
Valuation: \$0.00  
Contractor Company:  
Contractor Name: Electrix

### 3800 NORTHGATE DR

Date: **10/4/2007**  
Permit Type:  
Description: **Alarm System**

Permit Description: **FIRE**  
Work Class: FIRE ALARM  
Proposed Use:  
Permit Number: F0710-005  
Status: FINALED  
Valuation: \$0.00  
Contractor Company:  
Contractor Name: ADT SECURITY SYSTEMS WEST, INC

Date: **10/3/2007**  
Permit Type:  
Description: **Hood & Duct Fire Suppression**

Permit Description: **FIRE**  
Work Class: HOOD AND DUCT  
Proposed Use:  
Permit Number: F0709-002  
Status: FINALED  
Valuation: \$0.00  
Contractor Company:  
Contractor Name: Fire Safety Supply

## ADJOINING PROPERTY FINDINGS

### 4000 NORTHGATE DR

Date: **12/12/2005**  
Permit Type:  
Description: **Replace Water Heater**

Permit Description: **PLUMBING**  
Work Class: ALTER-COM  
Proposed Use:  
Permit Number: P0512-030  
Status: FINALED  
Valuation: \$0.00  
Contractor Company:  
Contractor Name: Beauty Shop & Salon

### 4600 NORTHGATE DR

Date: **8/3/2007**  
Permit Type:  
Description: **Reconfigure Interior Take Out Store**

Permit Description: **BUILDING**  
Work Class: ALTER-COM  
Proposed Use:  
Permit Number: B0705-013  
Status: FINALED  
Valuation: \$0.00  
Contractor Company:  
Contractor Name: Pacific Buritto

## ADJOINING PROPERTY FINDINGS

Date: **8/3/2007**  
Permit Type:  
Description: **Reconfigure Interior Take Out Store**

Permit Description: **ELECTRIC**  
Work Class: ALTER-COM  
Proposed Use:  
Permit Number: E0708-001  
Status: FINALED  
Valuation: \$0.00  
Contractor Company:  
Contractor Name: Pacific Buritto

Date: **8/3/2007**  
Permit Type:  
Description: **Reconfigure Interior Take Out Store**

Permit Description: **MECHANICAL**  
Work Class: ALTER-COM  
Proposed Use:  
Permit Number: M0708-002  
Status: FINALED  
Valuation: \$0.00  
Contractor Company:  
Contractor Name: Pacific Buritto

Date: **8/3/2007**  
Permit Type:  
Description: **Reconfigure Interior Take Out Store**

Permit Description: **PLUMBING**  
Work Class: ALTER-COM  
Proposed Use:  
Permit Number: P0708-003  
Status: FINALED  
Valuation: \$0.00  
Contractor Company:  
Contractor Name: Pacific Buritto



## ADJOINING PROPERTY FINDINGS

### 5000 NORTHGATE DR

Date: **7/6/2016**  
Permit Type:  
Description: **Interior Remodel "Panera Bread"**

Permit Description: **BUILDING**  
Work Class: ALTER-COMMERCIAL  
Proposed Use:  
Permit Number: B1607-031  
Status: UNDER REVIEW  
Valuation: \$0.00  
Contractor Company:  
Contractor Name: ArcVision Inc

Date: **8/14/2013**  
Permit Type:  
Description: **Fascade changes to "European Wax Center"**

Permit Description: **BUILDING**  
Work Class: ALTER-COMMERCIAL  
Proposed Use:  
Permit Number: B1308-077  
Status: CANCELED  
Valuation: \$0.00  
Contractor Company:  
Contractor Name: TB Architect

Date: **4/10/2013**  
Permit Type:  
Description: **Fire Alarm System "European Wax Center"**

Permit Description: **CONSTRUCTION FIRE**  
Work Class: FIRE ALARM  
Proposed Use:  
Permit Number: F1303-029  
Status: FINALED  
Valuation: \$0.00  
Contractor Company:  
Contractor Name: Detection Logic Fire Protect

## ADJOINING PROPERTY FINDINGS

Date: **2/21/2013**  
Permit Type:  
Description: **Front & Side Illuminated Wall Signs**

Permit Description: **SIGN**  
Work Class: ILLUMINATED SIGN  
Proposed Use:  
Permit Number: S1302-002  
Status: FINALED  
Valuation: \$0.00  
Contractor Company:  
Contractor Name: 3D Signs

Date: **2/21/2013**  
Permit Type:  
Description: **Front & Side Illuminated Wall Signs**

Permit Description: **ELECTRIC**  
Work Class: ALTER-COMMERCIAL  
Proposed Use:  
Permit Number: E1302-047  
Status: FINALED  
Valuation: \$0.00  
Contractor Company:  
Contractor Name: 3D Signs

Date: **1/15/2013**  
Permit Type:  
Description: **Fire Sprinklers "European Wax Center"**

Permit Description: **CONSTRUCTION FIRE**  
Work Class: FIRE SPRINKLERS  
Proposed Use:  
Permit Number: F1301-015  
Status: FINALED  
Valuation: \$0.00  
Contractor Company:  
Contractor Name: Victory Fire Protection

## ADJOINING PROPERTY FINDINGS

Date: **12/13/2012**  
Permit Type:  
Description: **TI "European Wax Center"**

Permit Description: **BUILDING**  
Work Class: ALTER-COMMERCIAL  
Proposed Use:  
Permit Number: B1212-056  
Status: ACTIVE  
Valuation: \$0.00  
Contractor Company:  
Contractor Name: Bell Brothers Construction

Date: **12/13/2012**  
Permit Type:  
Description: **TI European Wax Center**

Permit Description: **ELECTRIC**  
Work Class: ALTER-COMMERCIAL  
Proposed Use:  
Permit Number: E1212-039  
Status: FINALED  
Valuation: \$0.00  
Contractor Company:  
Contractor Name: Bell Brothers Construction

Date: **12/13/2012**  
Permit Type:  
Description: **TI European Wax Center**

Permit Description: **MECHANICAL**  
Work Class: ALTER-COMMERCIAL  
Proposed Use:  
Permit Number: M1212-023  
Status: FINALED  
Valuation: \$0.00  
Contractor Company:  
Contractor Name: Bell Brothers Construction

## ADJOINING PROPERTY FINDINGS

Date: **12/13/2012**  
Permit Type:  
Description: **TI European Wax Center**

Permit Description: **PLUMBING**  
Work Class: ALTER-COMMERCIAL  
Proposed Use:  
Permit Number: P1212-029  
Status: FINALED  
Valuation: \$0.00  
Contractor Company:  
Contractor Name: Bell Brothers Construction

Date: **2/4/2010**  
Permit Type:  
Description: **Wet Chem System for New restaurant "Roadside BBQ"**

Permit Description: **CONSTRUCTION FIRE**  
Work Class: WET CHEM SYSTEM  
Proposed Use:  
Permit Number: F1002-008  
Status: FINALED  
Valuation: \$0.00  
Contractor Company:  
Contractor Name: Rainbow-Choy Hung &

Date: **1/14/2010**  
Permit Type:  
Description: **Illuminated sign for "Roadside BBQ"**

Permit Description: **SIGN**  
Work Class: ILLUMINATED SIGN  
Proposed Use:  
Permit Number: S1001-004  
Status: FINALED  
Valuation: \$0.00  
Contractor Company:  
Contractor Name: Rainbow-Choy Hung &

## ADJOINING PROPERTY FINDINGS

Date: **11/6/2009**  
Permit Type:  
Description: **T.I. "Panera Bread" Fire Sprinkler System**

Permit Description: **CONSTRUCTION FIRE**  
Work Class: FIRE SPRINKLERS  
Proposed Use:  
Permit Number: F0910-029  
Status: FINALED  
Valuation: \$0.00  
Contractor Company:  
Contractor Name: McKinley Company

Date: **11/6/2009**  
Permit Type:  
Description: **Fire sprinklers for - restaurant "Roadside BBQ"**

Permit Description: **CONSTRUCTION FIRE**  
Work Class: FIRE SPRINKLERS  
Proposed Use:  
Permit Number: F0911-006  
Status: FINALED  
Valuation: \$0.00  
Contractor Company:  
Contractor Name: Thompson Planning & Design

Date: **11/3/2009**  
Permit Type:  
Description: **Fire Alarm System (formally bld 40)**

Permit Description: **CONSTRUCTION FIRE**  
Work Class: FIRE ALARM  
Proposed Use:  
Permit Number: F0911-002  
Status: FINALED  
Valuation: \$0.00  
Contractor Company:  
Contractor Name: Reeve Knight Const

## ADJOINING PROPERTY FINDINGS

Date: **11/3/2009**  
Permit Type:  
Description: **Fire Alarm SystemNew restaurant "Roadside BBQ"**

Permit Description: **CONSTRUCTION FIRE**  
Work Class: FIRE ALARM  
Proposed Use:  
Permit Number: F0911-004  
Status: FINALED  
Valuation: \$0.00  
Contractor Company:  
Contractor Name: Detection Logic Fire Protect

Date: **10/28/2009**  
Permit Type:  
Description: **Panera Bread TI Fire Alarm System**

Permit Description: **CONSTRUCTION FIRE**  
Work Class: FIRE ALARM  
Proposed Use:  
Permit Number: F0910-033  
Status: FINALED  
Valuation: \$0.00  
Contractor Company:  
Contractor Name: Detection Logic

Date: **10/23/2009**  
Permit Type:  
Description: **New restaurant "Roadside BBQ"**

Permit Description: **BUILDING**  
Work Class: NEW COMMERCIAL  
Proposed Use:  
Permit Number: B0909-033  
Status: FINALED  
Valuation: \$0.00  
Contractor Company:  
Contractor Name: Rainbow-Choy Hung &

## ADJOINING PROPERTY FINDINGS

Date: **10/23/2009**  
Permit Type:  
Description: **New restaurant "Roadside BBQ"**

Permit Description: **ELECTRIC**  
Work Class: NEW COMMER.  
Proposed Use:  
Permit Number: E0910-045  
Status: FINALED  
Valuation: \$0.00  
Contractor Company:  
Contractor Name: Thompson Planning & Design

Date: **10/23/2009**  
Permit Type:  
Description: **New restaurant "Roadside BBQ"**

Permit Description: **MECHANICAL**  
Work Class: NEW COMMER.  
Proposed Use:  
Permit Number: M0910-033  
Status: FINALED  
Valuation: \$0.00  
Contractor Company:  
Contractor Name: Thompson Planning & Design

Date: **10/23/2009**  
Permit Type:  
Description: **New restaurant "Roadside BBQ"**

Permit Description: **PLUMBING**  
Work Class: NEW COMMER.  
Proposed Use:  
Permit Number: P0910-032  
Status: FINALED  
Valuation: \$0.00  
Contractor Company:  
Contractor Name: Rainbow-Choy Hung &

## ADJOINING PROPERTY FINDINGS

Date: **9/23/2009**  
Permit Type:  
Description: **T.I. "Panera Bread"**

Permit Description: **BUILDING**  
Work Class: ALTER-COM  
Proposed Use:  
Permit Number: B0908-043  
Status: FINALED  
Valuation: \$0.00  
Contractor Company:  
Contractor Name: McKinley Company

Date: **9/23/2009**  
Permit Type:  
Description: **T.I. "Panera Bread"**

Permit Description: **ELECTRIC**  
Work Class: ALTER-COM  
Proposed Use:  
Permit Number: E0909-042  
Status: FINALED  
Valuation: \$0.00  
Contractor Company:  
Contractor Name: Panera Bread

Date: **9/23/2009**  
Permit Type:  
Description: **T.I. "Panera Bread"**

Permit Description: **MECHANICAL**  
Work Class: ALTER-COM  
Proposed Use:  
Permit Number: M0909-023  
Status: FINALED  
Valuation: \$0.00  
Contractor Company:  
Contractor Name: Panera Bread



## ADJOINING PROPERTY FINDINGS

Date: **9/23/2009**  
Permit Type:  
Description: **T.I. "Panera Bread"**

Permit Description: **PLUMBING**  
Work Class: ALTER-COM  
Proposed Use:  
Permit Number: P0909-041  
Status: FINALED  
Valuation: \$0.00  
Contractor Company:  
Contractor Name: Panera Bread

Date: **8/27/2009**  
Permit Type:  
Description: **3 Illuminated Signs and 1 Awning**

Permit Description: **ELECTRIC**  
Work Class: ALTER-COM  
Proposed Use:  
Permit Number: S0908-004  
Status: EXPIRED  
Valuation: \$0.00  
Contractor Company:  
Contractor Name:

Date: **8/27/2009**  
Permit Type:  
Description: **Electrical for 3 Illuminated Signs and 1 Awning**

Permit Description: **ELECTRIC**  
Work Class: ALTER-COM  
Proposed Use:  
Permit Number: E0908-058  
Status: FINALED  
Valuation: \$0.00  
Contractor Company:  
Contractor Name: Barber Sign Co

## ADJOINING PROPERTY FINDINGS

Date: **8/27/2009**  
Permit Type:  
Description: **3 Illuminated Signs and 1 Awning**

Permit Description: **BUILDING**  
Work Class: ALTER-COM  
Proposed Use:  
Permit Number: S0908-003  
Status: FINALED  
Valuation: \$0.00  
Contractor Company:  
Contractor Name: Barber Sign Co

Date: **8/14/2009**  
Permit Type:  
Description: **New building adjacent to 5010 (formally bld 40)110 Heads**

Permit Description: **CONSTRUCTION FIRE**  
Work Class: FIRE SPRINKLERS  
Proposed Use:  
Permit Number: F0907-008  
Status: FINALED  
Valuation: \$0.00  
Contractor Company:  
Contractor Name: Reeve Knight Const

Date: **8/14/2009**  
Permit Type:  
Description: **Partial Underground Fire Line**

Permit Description: **CONSTRUCTION FIRE**  
Work Class: UNDRGND FIRE LINE  
Proposed Use:  
Permit Number: F0908-013  
Status: FINALED  
Valuation: \$0.00  
Contractor Company:  
Contractor Name: INCOM MECHANICAL INC.

## ADJOINING PROPERTY FINDINGS

Date: **6/17/2009**  
Permit Type:  
Description: **New building adjacent to 5010 (formally bld 40)**

Permit Description: **BUILDING**  
Work Class: NEW COMMER.  
Proposed Use:  
Permit Number: B0901-069  
Status: FINALED  
Valuation: \$0.00  
Contractor Company:  
Contractor Name: Reeve Knight Const

Date: **6/17/2009**  
Permit Type:  
Description: **New building adjacent to 5010 (formally bld 40)**

Permit Description: **ELECTRIC**  
Work Class: NEW COMMER.  
Proposed Use:  
Permit Number: E0906-027  
Status: FINALED  
Valuation: \$0.00  
Contractor Company:  
Contractor Name: Northgate Mall Assoc,

Date: **6/17/2009**  
Permit Type:  
Description: **New building adjacent to 5010 (formally bld 40)**

Permit Description: **PLUMBING**  
Work Class: NEW COMMER.  
Proposed Use:  
Permit Number: P0906-027  
Status: FINALED  
Valuation: \$0.00  
Contractor Company:  
Contractor Name: Northgate Mall Assoc,

## ADJOINING PROPERTY FINDINGS

### 5010 NORTHGATE DR

Date: **2/12/2015**  
Permit Type:  
Description: **Interior Remodel "Kohls"**

Permit Description: **ELECTRIC**  
Work Class: ALTER-COMMERCIAL  
Proposed Use:  
Permit Number: E1502-063  
Status: READY 2 ISSUE  
Valuation: \$0.00  
Contractor Company:  
Contractor Name: Richard Bowen & Associates

Date: **11/20/2014**  
Permit Type:  
Description: **Interior Remodel "Kohls"**

Permit Description: **ELECTRIC**  
Work Class: ALTER-COMMERCIAL  
Proposed Use:  
Permit Number: E1411-056  
Status: UNDER REVIEW  
Valuation: \$0.00  
Contractor Company:  
Contractor Name: Richard Bowen & Associates

Date: **11/4/2014**  
Permit Type:  
Description: **Interior Remodel "Kohls"**

Permit Description: **BUILDING**  
Work Class: ALTER-COMMERCIAL  
Proposed Use:  
Permit Number: B1411-020  
Status: UNDER REVIEW  
Valuation: \$0.00  
Contractor Company:  
Contractor Name: Richard Bowen & Associates

## ADJOINING PROPERTY FINDINGS

Date: **10/3/2013**  
Permit Type:  
Description: **Cash wrap desk at "Kohl's"**

Permit Description: **BUILDING**  
Work Class: ALTER-COMMERCIAL  
Proposed Use:  
Permit Number: B1310-022  
Status: FINALED  
Valuation: \$0.00  
Contractor Company:  
Contractor Name: ESI Express

Date: **10/3/2013**  
Permit Type:  
Description: **Cash wrap desk at "Kohl's"**

Permit Description: **ELECTRIC**  
Work Class: ALTER-COMMERCIAL  
Proposed Use:  
Permit Number: E1310-012  
Status: FINALED  
Valuation: \$0.00  
Contractor Company:  
Contractor Name: ESI Express

Date: **11/20/2009**  
Permit Type:  
Description: **Storefront Replacement**

Permit Description: **BUILDING**  
Work Class: ALTER-COM  
Proposed Use:  
Permit Number: B0911-003  
Status: FINALED  
Valuation: \$0.00  
Contractor Company:  
Contractor Name: Reeve Knight Const

## ADJOINING PROPERTY FINDINGS

Date: **11/20/2009**  
Permit Type:  
Description: **Storefront Replacement**

Permit Description: **ELECTRIC**  
Work Class: ALTER-COM  
Proposed Use:  
Permit Number: E0911-036  
Status: FINALED  
Valuation: \$0.00  
Contractor Company:  
Contractor Name: Reeve Knight Const

Date: **6/16/2009**  
Permit Type:  
Description: **Illuminated sign (letters)**

Permit Description: **ELECTRIC**  
Work Class: ALTER-COM  
Proposed Use:  
Permit Number: E0906-029  
Status: FINALED  
Valuation: \$0.00  
Contractor Company:  
Contractor Name: Northwest Sign

Date: **6/16/2009**  
Permit Type:  
Description: **Illuminated sign (letters)**

Permit Description: **SIGN**  
Work Class: ILLUMINATED SIGN  
Proposed Use:  
Permit Number: S0906-003  
Status: FINALED  
Valuation: \$0.00  
Contractor Company:  
Contractor Name: Northwest Sign

## ADJOINING PROPERTY FINDINGS

Date: **6/5/2009**  
Permit Type:  
Description: **Fire Alarm for Remodel Interior Store "Kohl's"**

Permit Description: **CONSTRUCTION FIRE**  
Work Class: FIRE ALARM  
Proposed Use:  
Permit Number: F0904-014  
Status: FINALED  
Valuation: \$0.00  
Contractor Company:  
Contractor Name: Barnum & Celillo Electric

Date: **5/28/2009**  
Permit Type:  
Description: **Fire Sprinklers**

Permit Description: **FIRE**  
Work Class: FIRE SPRINKLER-NEW  
Proposed Use:  
Permit Number: F0903-024  
Status: FINALED  
Valuation: \$0.00  
Contractor Company:  
Contractor Name: Accurate Fire Protection, Inc

Date: **4/24/2009**  
Permit Type:  
Description: **Kohl's Entrance Renovation**

Permit Description: **BUILDING**  
Work Class: ALTER-COM  
Proposed Use:  
Permit Number: B0903-036  
Status: FINALED  
Valuation: \$0.00  
Contractor Company:  
Contractor Name: Macerich

## ADJOINING PROPERTY FINDINGS

Date: **4/24/2009**  
Permit Type:  
Description: **Kohl's Entrance Renovation**

Permit Description: **ELECTRIC**  
Work Class: ALTER-COM  
Proposed Use:  
Permit Number: E0904-020  
Status: FINALED  
Valuation: \$0.00  
Contractor Company:  
Contractor Name: Macerich

Date: **4/20/2009**  
Permit Type:  
Description: **Remodel Interior Store "Kohl's"**

Permit Description: **BUILDING**  
Work Class: ALTER-COM  
Proposed Use:  
Permit Number: B0902-041  
Status: FINALED  
Valuation: \$0.00  
Contractor Company:  
Contractor Name: Reeve Knight Const

Date: **4/20/2009**  
Permit Type:  
Description: **Remodel Interior Store "Kohl's"**

Permit Description: **ELECTRIC**  
Work Class: ALTER-COM  
Proposed Use:  
Permit Number: E0903-042  
Status: FINALED  
Valuation: \$0.00  
Contractor Company:  
Contractor Name: Reeve Knight Const



## ADJOINING PROPERTY FINDINGS

Date: **4/20/2009**  
Permit Type:  
Description: **Remodel Interior Store "Kohl's"**

Permit Description: **MECHANICAL**  
Work Class: ALTER-COM  
Proposed Use:  
Permit Number: M0903-029  
Status: FINALED  
Valuation: \$0.00  
Contractor Company:  
Contractor Name: Reeve Knight Const

Date: **4/20/2009**  
Permit Type:  
Description: **Remodel Interior Store "Kohl's"**

Permit Description: **PLUMBING**  
Work Class: ALTER-COM  
Proposed Use:  
Permit Number: P0903-043  
Status: FINALED  
Valuation: \$0.00  
Contractor Company:  
Contractor Name: Reeve Knight Const

Date: **1/21/2009**  
Permit Type:  
Description: **Demo Interior of former Mervyn's Store**

Permit Description: **BUILDING**  
Work Class: ALTER-COM  
Proposed Use:  
Permit Number: B0901-041  
Status: FINALED  
Valuation: \$0.00  
Contractor Company:  
Contractor Name: Reeve-Knight Construction, In

## ADJOINING PROPERTY FINDINGS

Date: **6/3/2003**  
Permit Type:  
Description: **Boiler Comp**  
  
Permit Description: **MECHANICAL**  
Work Class: ALTER-COM  
Proposed Use:  
Permit Number: M0306-004  
Status: EXPIRED  
Valuation: \$0.00  
Contractor Company:  
Contractor Name: CAL-AIR CONDITIONING COMPANY

Date: **9/23/2002**  
Permit Type:  
Description: **TI-1ST FLOOR FITTING ROOM**  
  
Permit Description: **BUILDING**  
Work Class: ALTER-RES.  
Proposed Use:  
Permit Number: B0209-014  
Status: FINALED  
Valuation: \$0.00  
Contractor Company:  
Contractor Name: Target Corp

Date: **9/23/2002**  
Permit Type:  
Description: **TI-1ST FLOOR FITTING ROOM**  
  
Permit Description: **ELECTRIC**  
Work Class: ALTER-COM  
Proposed Use:  
Permit Number: E0209-043  
Status: FINALED  
Valuation: \$0.00  
Contractor Company:  
Contractor Name: Target Corp/Mervyn's

## ADJOINING PROPERTY FINDINGS

Date: **9/23/2002**  
Permit Type:  
Description: **TI-1ST FLOOR FITTING ROOM**

Permit Description: **PLUMBING**  
Work Class: ALTER-RES.  
Proposed Use:  
Permit Number: P0209-036  
Status: FINALED  
Valuation: \$0.00  
Contractor Company:  
Contractor Name: Target Corp

### 5030 NORTHGATE DR

Date: **1/12/2001**  
Permit Type:  
Description: **Fixtures**

Permit Description: **ELECTRIC**  
Work Class: ALTER-COM  
Proposed Use:  
Permit Number: E0101-023  
Status: ACTIVE  
Valuation: \$0.00  
Contractor Company:  
Contractor Name: Electrix

## ADJOINING PROPERTY FINDINGS

### 5035 NORTHGATE DR

Date: **7/2/2003**  
Permit Type:  
Description: **T.I Subway Restaurant**

Permit Description: **BUILDING**  
Work Class: ALTER-COM  
Proposed Use:  
Permit Number: B0306-036  
Status: FINALED  
Valuation: \$0.00  
Contractor Company:  
Contractor Name: Randy Bajwa

Date: **7/2/2003**  
Permit Type:  
Description: **T.I Subway Restaurant**

Permit Description: **ELECTRIC**  
Work Class: ALTER-COM  
Proposed Use:  
Permit Number: E0307-005  
Status: ACTIVE  
Valuation: \$0.00  
Contractor Company:  
Contractor Name: Randy Bajwa

Date: **7/2/2003**  
Permit Type:  
Description: **T.I Subway Restaurant**

Permit Description: **PLUMBING**  
Work Class: ALTER-COM  
Proposed Use:  
Permit Number: P0307-006  
Status: ACTIVE  
Valuation: \$0.00  
Contractor Company:  
Contractor Name: Randy Bajwa

## ADJOINING PROPERTY FINDINGS

### 5200 NORTHGATE DR

Date: **9/13/2001**  
Permit Type:  
Description: **Temp Power**  
  
Permit Description: **ELECTRIC**  
Work Class: ALTER-COM  
Proposed Use:  
Permit Number: E0109-017  
Status: ACTIVE  
Valuation: \$0.00  
Contractor Company:  
Contractor Name: Wilson Electric

### 5830 NORTHGATE DR

Date: **6/21/2007**  
Permit Type:  
Description: **Grease Trap**  
  
Permit Description: **PLUMBING**  
Work Class: ALTER-COM  
Proposed Use:  
Permit Number: P0706-045  
Status: ACTIVE  
Valuation: \$0.00  
Contractor Company:  
Contractor Name: Universal Plumbing Inc

## ADJOINING PROPERTY FINDINGS

Date: **1/8/2001**  
Permit Type:  
Description: **Remodel SBarro Restaurant**

Permit Description: **PLUMBING**  
Work Class: ALTER-COM  
Proposed Use:  
Permit Number: P0101-005  
Status: FINALED  
Valuation: \$0.00  
Contractor Company:  
Contractor Name: Ancor Cor Inc.

Date: **1/4/2001**  
Permit Type:  
Description: **Remodel SBarro Restaurant**

Permit Description: **BUILDING**  
Work Class: ALTER-COM  
Proposed Use:  
Permit Number: B0002-077  
Status: FINALED  
Valuation: \$0.00  
Contractor Company:  
Contractor Name: Ancor Cor Inc.

### 5835 NORTHGATE DR

Date: **2/29/2000**  
Permit Type:  
Description: **TI for Jhan Thong Restaurant**

Permit Description: **BUILDING**  
Work Class: ALTER-COM  
Proposed Use:  
Permit Number: B0002-052  
Status: FINALED  
Valuation: \$0.00  
Contractor Company:  
Contractor Name: Dave Cook/Sanup Devel

## ADJOINING PROPERTY FINDINGS

Date: **2/29/2000**  
Permit Type:  
Description: **TI for Jhan Thong Restaurant**

Permit Description: **ELECTRIC**  
Work Class: ALTER-COM  
Proposed Use:  
Permit Number: E0002-043  
Status: FINALED  
Valuation: \$0.00  
Contractor Company:  
Contractor Name: Dave Cook/Sanup Devel

Date: **2/29/2000**  
Permit Type:  
Description: **TI for Jhan Thong Restaurant**

Permit Description: **MECHANICAL**  
Work Class: ALTER-COM  
Proposed Use:  
Permit Number: M0002-017  
Status: FINALED  
Valuation: \$0.00  
Contractor Company:  
Contractor Name: Dave Cook/Sanup Devel

Date: **2/29/2000**  
Permit Type:  
Description: **TI for Jhan Thong Restaurant**

Permit Description: **PLUMBING**  
Work Class: ALTER-COM  
Proposed Use:  
Permit Number: P0002-049  
Status: FINALED  
Valuation: \$0.00  
Contractor Company:  
Contractor Name: Dave Cook/Sanup Devel

## ADJOINING PROPERTY FINDINGS

### 5840 NORTHGATE DR

Date: **6/13/2002**  
Permit Type:  
Description: **water heater**

Permit Description: **PLUMBING**  
Work Class: ALTER-COM  
Proposed Use:  
Permit Number: P0206-041  
Status: FINALED  
Valuation: \$0.00  
Contractor Company:  
Contractor Name: Gene Burch Plumbing

### 5870 NORTHGATE DR

Date: **5/10/2002**  
Permit Type:  
Description: **T.I Restaurant**

Permit Description: **BUILDING**  
Work Class: ALTER-COM  
Proposed Use:  
Permit Number: B0204-100  
Status: FINALED  
Valuation: \$0.00  
Contractor Company:  
Contractor Name: A & J Design Associates Inc



## ADJOINING PROPERTY FINDINGS

Date: **5/10/2002**  
Permit Type:  
Description: **T.I Restaurant**

Permit Description: **ELECTRIC**  
Work Class: ALTER-COM  
Proposed Use:  
Permit Number: E0205-019  
Status: FINALED  
Valuation: \$0.00  
Contractor Company:  
Contractor Name: A & J Design Associates Inc

Date: **5/10/2002**  
Permit Type:  
Description: **T.I Restaurant**

Permit Description: **PLUMBING**  
Work Class: ALTER-COM  
Proposed Use:  
Permit Number: P0205-021  
Status: FINALED  
Valuation: \$0.00  
Contractor Company:  
Contractor Name: A & J Design Associates Inc

### 7000 NORTHGATE DR

Date: **3/24/2014**  
Permit Type:  
Description: **Replumb Theater & Food Court Service**

Permit Description: **PLUMBING**  
Work Class: ALTER-COMMERCIAL  
Proposed Use:  
Permit Number: P1403-070  
Status: UNDER REVIEW  
Valuation: \$0.00  
Contractor Company:  
Contractor Name: ARB Inc

## ADJOINING PROPERTY FINDINGS

Date: **9/13/2002**  
Permit Type:  
Description: **Remodel Concession/Prep Room**

Permit Description: **ELECTRIC**  
Work Class: ALTER-COM  
Proposed Use:  
Permit Number: E0209-022  
Status: FINALED  
Valuation: \$0.00  
Contractor Company:  
Contractor Name: Moorefield Construction

Date: **9/11/2002**  
Permit Type:  
Description: **Remodel Concession/Prep Room**

Permit Description: **PLUMBING**  
Work Class: ALTER-COM  
Proposed Use:  
Permit Number: P0209-010  
Status: FINALED  
Valuation: \$0.00  
Contractor Company:  
Contractor Name: ROUNTREE PLUMBING & HEATING

Date: **9/6/2002**  
Permit Type:  
Description: **Remodel Concession/Prep Room**

Permit Description: **BUILDING**  
Work Class: ALTER-COM  
Proposed Use:  
Permit Number: B0208-041  
Status: FINALED  
Valuation: \$0.00  
Contractor Company:  
Contractor Name: Moorefield Construction

## ADJOINING PROPERTY FINDINGS

Date: **9/5/2002**  
Permit Type:  
Description: **Demo Counters**

Permit Description: **BUILDING**  
Work Class: ALTER-COM  
Proposed Use:  
Permit Number: B0209-012  
Status: ACTIVE  
Valuation: \$0.00  
Contractor Company:  
Contractor Name: Moorefield Construction

Date: **3/29/2002**  
Permit Type:  
Description: **Sign**

Permit Description: **BUILDING**  
Work Class: ALTER-COM  
Proposed Use:  
Permit Number: B0203-103  
Status: FINALED  
Valuation: \$0.00  
Contractor Company:  
Contractor Name: ARROW SIGN CO.

### 8940 NORTHGATE DR

Date: **4/28/2004**  
Permit Type:  
Description: **Furnace**

Permit Description: **MECHANICAL**  
Work Class: ALTER-COM  
Proposed Use:  
Permit Number: M0404-074  
Status: FINALED  
Valuation: \$0.00  
Contractor Company:  
Contractor Name: Downing Heating & Air Conditio

## ADJOINING PROPERTY FINDINGS

### 8950 NORTHGATE DR

Date: **6/2/2004**  
Permit Type:  
Description: **Elec Sign**  
  
Permit Description: **ELECTRIC**  
Work Class: ALTER-COM  
Proposed Use:  
Permit Number: E0406-006  
Status: ACTIVE  
Valuation: \$0.00  
Contractor Company:  
Contractor Name: AD ART SIGNS

### 8960 NORTHGATE DR

Date: **2/10/2000**  
Permit Type:  
Description: **Remodel N Y Burrito**  
  
Permit Description: **BUILDING**  
Work Class: ALTER-COM  
Proposed Use:  
Permit Number: B0002-037  
Status: FINALED  
Valuation: \$0.00  
Contractor Company:  
Contractor Name: Bel Construction

## ADJOINING PROPERTY FINDINGS

Date: **2/10/2000**  
Permit Type:  
Description: **Remodel N Y Burrito**

Permit Description: **ELECTRIC**  
Work Class: ALTER-COM  
Proposed Use:  
Permit Number: E0002-016  
Status: FINALED  
Valuation: \$0.00  
Contractor Company:  
Contractor Name: Bel Construction

Date: **2/10/2000**  
Permit Type:  
Description: **Remodel N Y Burrito**

Permit Description: **PLUMBING**  
Work Class: ALTER-COM  
Proposed Use:  
Permit Number: P0002-025  
Status: FINALED  
Valuation: \$0.00  
Contractor Company:  
Contractor Name: Bel Construction

### 8990 NORTHGATE DR

Date: **11/2/2001**  
Permit Type:  
Description: **Bldg #8 Space 50**

Permit Description: **ELECTRIC**  
Work Class: ALTER-COM  
Proposed Use:  
Permit Number: E0111-004  
Status: ACTIVE  
Valuation: \$0.00  
Contractor Company:  
Contractor Name: Electrix

## ADJOINING PROPERTY FINDINGS

### 9000 NORTHGATE DR

Date: **5/21/2015**  
Permit Type:  
Description: **Install 20' of 2" galv gas line-Sears Auto Ctr**

Permit Description: **PLUMBING**  
Work Class: ALTER-COMMERCIAL  
Proposed Use:  
Permit Number: P1505-081  
Status: ACTIVE  
Valuation: \$0.00  
Contractor Company:  
Contractor Name: ARB Inc

Date: **6/30/2014**  
Permit Type:  
Description: **Install new led retrofit lighting kits**

Permit Description: **ELECTRIC**  
Work Class: ALTER-COMMERCIAL  
Proposed Use:  
Permit Number: E1406-101  
Status: FINALED  
Valuation: \$0.00  
Contractor Company:  
Contractor Name: Labor Unblimited Inc

Date: **2/19/2014**  
Permit Type:  
Description: **Replace building Main 4000 amp**

Permit Description: **ELECTRIC**  
Work Class: ALTER-COMMERCIAL  
Proposed Use:  
Permit Number: E1402-042  
Status: FINALED  
Valuation: \$0.00  
Contractor Company:  
Contractor Name: Mission Electric

## ADJOINING PROPERTY FINDINGS

Date: **10/11/2012**  
Permit Type:  
Description: **2 new electric car chargers**

Permit Description: **ELECTRIC**  
Work Class: ALTER-COMMERCIAL  
Proposed Use:  
Permit Number: E1210-029  
Status: FINALED  
Valuation: \$0.00  
Contractor Company:  
Contractor Name: Napa Electric

Date: **1/14/2009**  
Permit Type:  
Description: **Letter Sign**

Permit Description: **SIGN**  
Work Class: NON-ILLUMINATED SIGN  
Proposed Use:  
Permit Number: S0812-004  
Status: CANCELED  
Valuation: \$0.00  
Contractor Company:  
Contractor Name: Fairmont Sign Co

Date: **2/15/2002**  
Permit Type:  
Description: **Boiler**

Permit Description: **MECHANICAL**  
Work Class: ALTER-COM  
Proposed Use:  
Permit Number: M0202-017  
Status: ACTIVE  
Valuation: \$0.00  
Contractor Company:  
Contractor Name: CAL-AIR CONDITIONING COMPANY

## ADJOINING PROPERTY FINDINGS

Date: **8/17/2001**  
Permit Type:  
Description: **Block off Doors**

Permit Description: **BUILDING**  
Work Class: ALTER-COM  
Proposed Use:  
Permit Number: B0108-057  
Status: FINALED  
Valuation: \$0.00  
Contractor Company:  
Contractor Name: SEARS

### **NORTHGATE DR #**

#### **4400 NORTHGATE DR #**

Date: **3/27/2007**  
Permit Type:  
Description: **Sign - "GAME STOP"**

Permit Description: **SIGN**  
Work Class: NON-ILLUMINATED SIGN  
Proposed Use:  
Permit Number: S0703-003  
Status: FINALED  
Valuation: \$0.00  
Contractor Company:  
Contractor Name: Johnston Electric Sign



## ADJOINING PROPERTY FINDINGS

### NORTHGATE DR # 124

#### 2150 NORTHGATE DR # 124

Date: **12/6/2005**  
Permit Type:  
Description: **T.I. - new offices**

Permit Description: **BUILDING**  
Work Class: ALTER-COM  
Proposed Use:  
Permit Number: B0510-080  
Status: EXPIRED  
Valuation: \$0.00  
Contractor Company:  
Contractor Name: Joe Fejarang

Date: **12/6/2005**  
Permit Type:  
Description: **T.I. - new offices**

Permit Description: **ELECTRIC**  
Work Class: ALTER-COM  
Proposed Use:  
Permit Number: E0512-010  
Status: EXPIRED  
Valuation: \$0.00  
Contractor Company:  
Contractor Name: Joe Fejarang

## ADJOINING PROPERTY FINDINGS

Date: **12/6/2005**  
Permit Type:  
Description: **T.I. - new offices**

Permit Description: **MECHANICAL**  
Work Class: ALTER-COM  
Proposed Use:  
Permit Number: M0512-008  
Status: EXPIRED  
Valuation: \$0.00  
Contractor Company:  
Contractor Name: Joe Fejarang

Date: **12/6/2005**  
Permit Type:  
Description: **T.I. - new offices**

Permit Description: **PLUMBING**  
Work Class: ALTER-COM  
Proposed Use:  
Permit Number: P0512-009  
Status: EXPIRED  
Valuation: \$0.00  
Contractor Company:  
Contractor Name: Joe Fejarang

## ADJOINING PROPERTY FINDINGS

### NORTHGATE DR # 84

#### 3310 NORTHGATE DR # 84

Date: 7/13/2000  
Permit Type:  
Description: **Sign**

Permit Description: **BUILDING**  
Work Class: ALTER-COM  
Proposed Use:  
Permit Number: B0007-046  
Status: FINALED  
Valuation: \$0.00  
Contractor Company:  
Contractor Name: Barber Sign Co, Inc

### NORTHGATE MALL

#### 3850 NORTHGATE MALL

Date: 11/9/2000  
Permit Type:  
Description: **new water line into "Land of the Sun"**

Permit Description: **PLUMBING**  
Work Class: ALTER-COM  
Proposed Use:  
Permit Number: P0011-014  
Status: ACTIVE  
Valuation: \$0.00  
Contractor Company:  
Contractor Name: DFH Construction

## ADJOINING PROPERTY FINDINGS

Date: **10/27/2000**  
Permit Type:  
Description: **Applebees Restaurant**

Permit Description: **BUILDING**  
Work Class: ALTER-COM  
Proposed Use:  
Permit Number: B0008-072  
Status: FINALED  
Valuation: \$0.00  
Contractor Company:  
Contractor Name: Applebees

Date: **10/27/2000**  
Permit Type:  
Description: **Applebees Restaurant**

Permit Description: **ELECTRIC**  
Work Class: ALTER-COM  
Proposed Use:  
Permit Number: E0010-043  
Status: FINALED  
Valuation: \$0.00  
Contractor Company:  
Contractor Name: Applebees

Date: **10/27/2000**  
Permit Type:  
Description: **Applebees Restaurant**

Permit Description: **MECHANICAL**  
Work Class: ALTER-COM  
Proposed Use:  
Permit Number: M0010-037  
Status: FINALED  
Valuation: \$0.00  
Contractor Company:  
Contractor Name: Applebees

## ADJOINING PROPERTY FINDINGS

Date: **10/27/2000**  
Permit Type:  
Description: **Applebees Restaurant**

Permit Description: **PLUMBING**  
Work Class: ALTER-COM  
Proposed Use:  
Permit Number: P0010-044  
Status: FINALED  
Valuation: \$0.00  
Contractor Company:  
Contractor Name: Applebees

## GLOSSARY

### General Building Department concepts

- **ICC:** The International Code Council. The governing body for the building/development codes used by all jurisdictions who've adopted the ICC guidelines. MOST of the US has done this. Canada, Mexico, and other countries use ICC codes books and guides as well. There are a few states who have added guidelines to the ICC codes to better fit their needs. For example, California has added seismic retrofit requirements for most commercial structures.
- **Building Department (Permitting Authority, Building Codes, Inspections Department, Building and Inspections):** This is the department in a jurisdiction where an owner or contractor goes to obtain permits and inspections for building, tearing down, remodeling, adding to, re-roofing, moving or otherwise making changes to any structure, Residential or Commercial.
- **Jurisdiction:** This is the geographic area representing the properties over which a Permitting Authority has responsibility.
- **GC:** General Contractor. Usually the primary contractor hired for any Residential or Commercial construction work.
- **Sub:** Subordinate contracting companies or subcontractors. Usually a "trades" contractor working for the GC. These contractors generally have an area of expertise in which they are licensed like Plumbing, Electrical, Heating and Air systems, Gas Systems, Pools etc. (called "trades").
- **Journeyman:** Sub contractors who have their own personal licenses in one or more trades and work for different contracting companies, wherever they are needed or there is work.
- **HVAC (Mechanical, Heating & Air companies):** HVAC = Heating, Ventilation, and Air Conditioning.
- **ELEC (Electrical, TempPole, TPole, TPower, Temporary Power, Panel, AMP Change, Power Release):** Electrical permits can be pulled for many reasons. The most common reason is to increase the AMPs of power in an electrical power panel. This requires a permit in almost every jurisdiction. Other commons reason for Electrical permits is to insert a temporary power pole at a new construction site. Construction requires electricity, and in a new development, power has yet to be run to the lot. The temporary power pole is usually the very first permit pulled for new development. The power is released to the home owner when construction is complete and this sometimes takes the form of a Power Release permit or inspection.
- **"Pull" a permit:** To obtain and pay for a building permit.
- **CBO:** Chief Building Official
- **Planning Department:** The department in the development process where the building /structural plans are reviewed for their completeness and compliance with building codes
- **Zoning Department:** The department in the development process where the site plans are reviewed for their compliance with the regulations associated with the zoning district in which they are situated.
- **Zoning District:** A pre-determined geographic boundary within a jurisdiction where certain types of structures are permitted / prohibited. Examples are Residential structure, Commercial/Retail structures, Industrial/Manufacturing structures etc. Each zoning district has regulations associated with it like the sizes of the lots, the density of the structures on the lots, the number of parking spaces required for certain types of structures on the lots etc.
- **PIN (TMS, GIS ID, Parcel#):** Property Identification Number and Tax Map System number.
- **State Card (Business license):** A license card issued to a contractor to conduct business.
- **Building Inspector (Inspector):** The inspector is a building department employee that inspects building construction for compliance to codes.
- **C.O.:** Certificate of Occupancy. This is the end of the construction process and designates that the owners now have permission to occupy a structure after its building is complete. Sometimes also referred to as a Certificate of Compliance.

## GLOSSARY

### Permit Content Definitions

- Permit Number: The alphanumerical designation assigned to a permit for tracking within the building department system. Sometimes the permit number gives clues to its role, e.g. a "PL" prefix may designate a plumbing permit.
- Description: A field on the permit form that allows the building department to give a brief description of the work being done. More often than not, this is the most important field for EP's to find clues to the prior use(s) of the property.
- Permit Type: Generally a brief designation of the type of job being done. For example BLDG-RES, BLDG-COM, ELEC, MECH etc.

### Sample Building Permit Data

Date: Nov 09, 2000

Permit Type: Bldg -

New Permit Number: 101000000405

Status: Valuation: \$1,000,000.00

Contractor Company: OWNER-BUILDER

Contractor Name:

Description: New one store retail (SAV-ON) with drive-thru pharmacy. Certificate of Occupancy.

## **Appendix H**

---

### ***User Provided Information***



DEPARTMENT OF HEALTH AND HUMAN SERVICES  
Environmental Health Services  
COUNTY OF MARIN  
Hall of Justice • Civic Center • San Rafael, CA 94903  
(415) 499-6907

PERMIT TO REMOVE UNDERGROUND STORAGE TANK


TO	<u>Sears, Roebuck and Company</u>	NAME OF FACILITY	<u>San Rafael Store</u>
	<u>Attn: Donald Woods</u>		
	<u>Merchandise Group-Western Law Office</u>	ADDRESS	<u>9000 Northgate Mall</u>
	<u>900 South Fremont Ave.</u>		
	<u>Alhambra, CA 91802</u>		<u>San Rafael, CA 94903</u>

NO. OF TANKS TO BE REMOVED 3

TANK ID#(S) 2929001,002, 003

PURSUANT TO THE CALIFORNIA ADMINISTRATIVE REGULATIONS, PERMISSION IS GRANTED TO REMOVE UNDERGROUND STORAGE TANKS AT THE ABOVE LOCATION WITH THE FOLLOWING CONDITIONS:

1. ALL STORED MATERIAL TO BE REMOVED.
2. TANK PURGED OF FLAMMABLE VAPORS.
3. PROPER DISPOSAL OF THE TANK.

SIGNED 

DATE August 5, 1986

cc: K. Schoenthal, San Rafael Fire Dept.  
K.E. Curtis Construction Co.



COUNTY OF MARIN  
HALL OF JUSTICE  
CIVIC CENTER  
ROOM 285  
SAN RAFAEL, CALIFORNIA 94903  
(415)499-6907

RECEIVED

#265.021

AUG 5 1986

#464035  
86

ENVIRONMENTAL HEALTH SERVICES

APPLICATION TO REMOVE  
UNDERGROUND HAZARDOUS MATERIAL STORAGE TANK ENVIRONMENTAL HEALTH

1. Facility Information

Name of Facility <b>SEARS</b>		Type of Business <b>AUTOMOTIVE &amp; RETAIL SALES</b>	
Street Address <b>9000 NORTHGATE MALL</b>	City <b>SAN RAFAEL</b>	Zip Code <b>94903</b>	Telephone <b>472-3670</b>
Contract Period <b>MID AUGUST 1986</b>		Position with Company <b>ANALYTICAL CHEMIST</b>	Telephone (805) <b>498-6771</b>
Owners Name (Corporation, Agency, or Individual) <b>SEARS &amp; ROEBUCK COMPANY</b>			
Street Address (if Different than Above) <b>900 S. FREMONT AVE.</b>		City <b>ALHAMBRA</b>	Zip Code <b>91802</b>
		Telephone <b>(818)576-4225</b>	

2. Contractor Removing Tank

Company Name <b>K.E. CURTIS CONSTRUCTION COMP.</b>	Street Address <b>1400 OLD CONEJO RD</b>	City <b>NEWBURY PARK</b>	Telephone <b>(805) 499-0428</b>
<i>CA. 92660</i>			

3. Soil Analysis Laboratory

Company Name <b>COMBUSTION ENGINEERING EMST</b>	Street Address <b>2421 W. HILLCREST DR</b>	City <b>NEWBURY PARK</b>	Telephone <b>(805) 498-6771</b>
<i>CA.</i>			

4. Hazardous Waste Hauler (if appropriate)

Company Name <b>IT CORP.</b>	Street Address <b>4585 PACHECO</b>	City <b>MARTENIZ</b>	Telephone <b>(415) 372-9110</b>
---------------------------------	---------------------------------------	-------------------------	------------------------------------

5. Tank Identification & Construction

Tank ID # <b>2929002</b>	UL # <b>- NA -</b>	Year Tank Installed <b>1972</b>	Volume of Tank (Gallon) <b>2-500, 1-1000</b>	Cathodic Protection <input checked="" type="checkbox"/> No <input type="checkbox"/> Yes, Type _____
Primary Construction <input type="checkbox"/> Concrete <input checked="" type="checkbox"/> Steel <input type="checkbox"/> Fiberglass <input type="checkbox"/> Fiberglass/Coated Steel <input type="checkbox"/> Other: <b>SINGLE WALL</b>				

6. Chemical Composition of Materials Currently or Previously Stored in Tank

currently stored	previously stored	CAS # (if known)	Chemical Do Not Use Commercial Name (Use additional paper for more room)
<input type="checkbox"/> 01	<input checked="" type="checkbox"/> 02		<del>WASTE OIL</del> <b>BULK WASTE OIL</b>
<input type="checkbox"/> 01	<input checked="" type="checkbox"/> 02		<del>WASTE OIL</del> <b>BULK WASTE OIL</b>
<input type="checkbox"/> 01	<input checked="" type="checkbox"/> 02		<b>WASTE OIL</b>

7. Piping

A. Aboveground Piping:  01 Double-walled pipe  02 Concrete-lined trench  03 Gravity  04 Pressure  05 Suction  
 ((Check) appropriate box(es))  06 Unknown  07 None

B. Underground Piping:  01 Double-walled pipe  02 Concrete-lined trench  03 Gravity  04 Pressure  05 Suction  
 ((Check) appropriate box(es))  06 Unknown  07 None

8. Disposition of Tank(s)

Proposed Disposition of Tank(s) <b>IT WILL REMOVE, RINSE &amp; TANK SCRAPPED</b>	Reason for Removal <b>NO LONGER IN THAT SALES BUSINESS</b>
---	---

9. Applicant Information

Name of Applicant <b>MARK GIGAS</b>	Signature of Applicant <i>Mark Gigas</i>	Date <b>8/4/86</b>
--	---	-----------------------

DEPARTMENT OF HEALTH AND HUMAN SERVICES

R-8519 #157

Environmental Health Services

COUNTY OF MARIN

Hall of Justice • Civic Center • San Rafael, CA 94903

(415) 499-6907

DATE: March 2, 1987

TO:

Attn: Donald Woods  
Sears & Roebuck Company

Merchandise Group-Western Law Office

900 South Fremont Ave.

Alhambra, CA 91802

RE: San Rafael Store

900 Northgate Mall

San Rafael, CA 94903


CLEARANCE

Analysis of samples of the soil or ground water at the above site indicated a safe level or absence of any residual of the product formerly stored in underground storage tanks at this location.

Thank you for your cooperation.

Very truly yours,

EDWARD J. STEWART, CHIEF  
ENVIRONMENTAL HEALTH SERVICES



VIA CERTIFIED MAIL  
P 995 749 312

"We Make Good  
Things Happen"

November 25, 1992

Vice President  
SEARS, ROEBUCK AND CO.  
2650 E. Olympic Blvd.  
Los Angeles, CA 90054

Re: Sears  
NORTHGATE MALL  
San Rafael, California

Dear Sir/Madam:

It has come to our attention that Sears was the owner of two underground gasoline storage tanks and one underground waste oil tank on your premises and that those tanks had the potential for leaking toxic substances into the environment. It is our understanding that all of those tanks have been removed by Sears.

We hereby request that you provide the following information to the undersigned as soon as possible:


- 1) Results of all soil and groundwater tests already complete, if any.
- 2) What is the current status of the tanks? (It is our understanding that Sears removed two 12,000 gallon gasoline storage tanks and a waste oil tank). Please confirm that all tanks have been removed.

Since Sears has the responsibility to assure compliance with applicable environmental laws with regard to these tanks, including any removal or cleanup required, and since there is significant potential liability resulting from environmental damage, your response to the above referenced questions is requested as soon as possible.

Your cooperation is appreciated. If you have any questions, please feel free to contact me.

Sincerely,

THE MACERICH COMPANY

  
Robert D. Aptaker  
Environmental Manager  
Assistant Vice President

RDA/mo

cc: Patrick Prinster  
Henry Lichtman

Sears, Roebuck and Co.  
925 S. Homan Ave.  
Chicago, ILL 60607

**The MaceRich Company**

P.O. BOX 3879, VENTURA, CA 93006, (805) 650-0589

**PHASE I  
ENVIRONMENTAL SITE ASSESSMENT  
FOR  
THE MACERICH COMPANY  
THE MALL AT NORTHGATE  
5800 NORTHGATE DRIVE  
SAN RAFAEL, CALIFORNIA  
DEI PROJECT NO. D2088-0221  
AUGUST 12, 1993**

**CONFIDENTIAL AND PRIVILEGED**



**ATC/DIAGNOSTIC  
ENVIRONMENTAL INC.**

925-460-5300

Air/Soil/Water Analysis  
Asbestos Management  
Building System Evaluation  
Environmental Engineering  
Industrial Hygiene  
Remedial Investigation

6658 Owens Dr.  
Pleasanton, CA  
94588

510-460-5300  
FAX 510-463-2559

August 12, 1993

Mr. Bob Aptaker  
Assistant Vice President  
Environmental Manager  
THE MACERICH COMPANY  
1891 Goodyear Avenue, Suite 618  
Ventura, California 93003

RE: ENVIRONMENTAL SITE ASSESSMENT  
NORTHGATE MALL, SAN RAFAEL, CALIFORNIA  
PROJECT NO. D2088-0221

Mr. Aptaker:

Attached is the Environmental Site Assessment Report for the above-referenced facility. The report includes an Executive Summary, Project Area Overview, Geological/Hydrogeological Data, Project Area Observations, Neighboring Property Observations, Public Records Review, and Findings.

If you have any questions regarding this report, please call this office.

Sincerely,

DIAGNOSTIC ENVIRONMENTAL INC.

Wilson Wong  
Assistant Project Manager

Donald A. Ashton  
Environmental Program Manager

DAA/WW/ko

Attachment (2)

cc: Ms. Lori Gatto (2)

VENTURA CONSTRUCTION SERVICES  
DRAFTING DEPARTMENT

AUG 17 93

RECEIVED



**TABLE OF CONTENTS**

EXECUTIVE SUMMARY..... 1

PHASE I ENVIRONMENTAL SITE ASSESSMENT..... 3

I. PROJECT AREA OVERVIEW..... 3

II. GEOLOGICAL AND HYDROGEOLOGICAL OBSERVATIONS..... 4

III. PROJECT AREA OBSERVATIONS ..... 5

IV. NEIGHBORING PROPERTY OPERATIONS..... 9

V. PUBLIC RECORDS AND HISTORICAL DOCUMENT REVIEW ..... 14

VI. FINDINGS..... 19

VII. LIMITATIONS ..... 20

FIGURE 1 SITE PLAN..... 21

FIGURE 2 SITE VICINITY PLAN..... 22

## EXECUTIVE SUMMARY

At the request of The MaceRich Company, ATC/Diagnostic Environmental Incorporated (ATC/DEI) performed an Environmental Site Assessment of the Northgate Mall, located at 5800 Northgate Drive, San Rafael, California (Project Area/Site). Sears Department Store and its facilities, which also lie within the Site Boundary, are not part of the Project Area. ATC/DEI initiated its services on July 30, 1993. The purpose of the Environmental Site Assessment was to establish a preliminary evaluation of the past and/or present existence, use and/or release of environmentally regulated materials or wastes. The Environmental Site Assessment included a review of Project Area operations, a review of immediately adjacent and surrounding property use, a review of available historical site data and government records, aerial photo study and a review of geological/hydrogeological existing conditions.

ATC/DEI visually reviewed the Project Area to determine the presence or possible presence of stored materials, process materials and wastes, site waste containment or deposits, materials used in construction, evidence of cesspools, evidence of above- or below-grade storage tanks, stressed vegetation and PCB-containing electrical equipment, including transformers, hydraulic lifts, compressors and fluorescent light ballasts. Neighboring properties were also reviewed to determine whether activities at adjacent properties were impacting the Project Area.

The survey was conducted by Mr. Wilson Wong and Ms. Lee Ann Norman of ATC/DEI's San Francisco office. The conditions presented are as observed and evaluated on the days of the Environmental Site Assessment.

The Project Area history indicates that the Project Area was developed in phases - with the facility construction beginning in 1963. Historical records indicate that the Project Area was unused land before the development of the mall. The evaluation of adjacent properties revealed four gasoline service stations located adjacent to the Project Area, but in a hydraulically cross-gradient location. One of the four gasoline stations was demolished in 1992 and another two, Shell and Exxon, are in the Leaking Underground Storage Tank (LUST) database. The fourth gasoline station, Chevron, revealed no evidence of serious



leakage. According to Mr. Joe Curley, Supervising Building Inspector for City of San Rafael, all three gasoline stations had undergone clean up. Based on the predicted regional hydrological conditions, the proximity of the sites to the Project Area and the reported site conditions/status of the aforementioned sites, the Project Area does not appear to be environmentally threatened.

The former Sears Automotive Operation and former gasoline station (currently Tim's Car Radio) was closed in 1986. No information regarding soil and/or groundwater quality for this site was available. The site is located at the downgradient boundary of the Project Area, and a petroleum release at this site would likely have minimal impact to the Project Area.

The current operations of the Project Area were reviewed - inclusive of tenants and facility management activities. ATC/DEI did not observe any findings presenting a significant Area of Concern.

Based upon the findings of the report, there are no open or pending environmental regulatory issues associated with The Mall at Northgate.

**PHASE I  
ENVIRONMENTAL SITE ASSESSMENT**

At the request of The MaceRich Company, ATC/Diagnostic Environmental Incorporated, (ATC/DEI) performed a Phase I Environmental Site Assessment of the property with its principal address listed as 5800 Northgate Drive, San Rafael, California (Project Area/Site). The assessment was initiated on July 30, 1993. The Project Area is improved with one centralized multi-tenant retail structure, four smaller free-standing commercial/retail buildings and grade-level asphaltic concrete parking and a bi-level parking structure at the southwest corner of the Project Area, totaling approximately 45 acres of property. The Sears facilities, including land and buildings of the retail store, Automotive Center, Garden Center and Tim's Car Radio, are separate from the Northgate Mall and considered neighboring properties. The purpose of the Phase I Environmental Site Assessment was to establish a preliminary evaluation of the past and present existence, use or release of environmentally regulated or hazardous substances on or near the Project Area.

**I PROJECT AREA OVERVIEW**

The Project Area is located at located at 5800 Northgate Drive, San Rafael, California (Project Area/Site). The Project Area is situated in the northern portion of San Rafael in Marin County, in a mixed commercial and residential area. A site location map detailing the Project Area is provided in Figure 1.

## II. GEOLOGICAL/HYDROGEOLOGICAL DATA

ATC/DEI reviewed pertinent, available documents and maps regarding local geology, hydrogeology, and physiography in order to evaluate the potential migration of hazardous substances at or around the Project Area.

### *Geology and Physiography*

The site is underlain by bedrock composed of sandstone and shale. The bedrock is less weathered and harder with increasing depth. Surficial soils consist generally of stiff to very stiff sandy and silty clays above the bedrock. Source: Sears TBA and Former Gas Station Soil Report, September 22, 1970 Woodward-Clyde Associates, San Francisco.

### *Hydrogeology*

The water utility for the Northgate Mall is the Marin Municipal Water District, whose source is seven reservoirs/lakes that they own. According to Shelley Melville (Engineering Representative at Marin Municipal Water District), they do not have any wells on line. Groundwater in the general vicinity of the Project Area can be found at depths ranging from 7 to 10 feet below grade. The groundwater flows in an easterly direction toward the San Rafael Bay. Due to the proximity of the San Rafael Bay, the flow direction varies greatly, depending on the time of verification. Source: Ms. Shelley Melville, Marin Municipal Water District.

### III. PROJECT AREA OBSERVATIONS

The Project Area is comprised of five structures - including the principal retail structure housing approximately 125 retail stores, 3 large department stores and related maintenance and security operations. The other structures are physically and structurally independent facilities located around the principal structure. Located to the east is the Pay Less Drug Store, in the southeast corner are the Sears Automotive Center and Tim's Car Radio (also owned by Sears), and in the southwest corner is the Sears Garden Center.

The principal structure was originally an outdoor shopping center which began in 1963 with an Emporium department store along with several retail stores. The Sears department store was added in 1971. The Mervyn's and Pay Less Drug Store were added in 1985. The facility was expanded and converted into a shopping mall in 1987. The mall now includes 125 small retail stores, and three anchor department stores (Sears, Mervyn's, and Emporium). Of the three department stores, Sears owns its own land and buildings - including the automotive center, garden center, and Tim's Car Radio (a former Sears Gasoline Station). Mervyn's and Emporium own their buildings but lease the land.

Pay Less Drug Store, located at the east end of the principal structure, leases both its building and land. ATC/DEI did not observe evidence of spills or illegal disposal of hazardous materials associated with this operation.

The retail tenants typically consist of the larger department stores, jewelry stores, men's and women's clothing stores, eating establishments, home furnishings stores, banks, a dry cleaner, and miscellaneous goods and services. At the time of the Project Area visit, ATC/DEI interviewed select retail establishments. Specifically, ATC/DEI focused on tenants most likely to handle, generate or otherwise use hazardous materials in their operations. ATC/DEI reviewed the tenant operations of Mervyn's, Emporium, Pay Less Drug Store, Hudson Goodman Jewelers, Kay Jewelers, Ritz Camera, Expressly Portrait, Glamour Shots, All American Printing, Pearle Vision Express, William M. Liebman, M.D., Inc., and Fairfax French Cleaners.

In general, ATC/DEI did not observe any indication of improper handling, including storage or disposal, of hazardous materials and wastes in the referenced locations that pose an environmental risk to the Project Area.

Both jewelry stores (Hudson Goodman Jewelers, and Kay Jewelers) do jewelry repairing off-site and only carry limited mild cleaning solutions for jewelry cleaning.

Pearle Vision Express corporate office is responsible for all hazardous material activities of the branch in the Project Area.

Ritz Camera develops color film (C-41 Process) and prints color photographs in-house; black and white processing is done off-site. A silver recovery unit is maintained on site. Recovered silver residue is collected and the waste water solution is disposed to the sanitary sewer.

Glamour Shot does not handle regulated materials on-site. All photos are sent to an off-site lab.

Expressly Portrait corporate office is responsible for all hazardous material activities of the branch in the Project Area.

Fairfax French Cleaners does no on-site dry cleaning. It only serves as a pick up and drop-off location.

All American Printing does not handle regulated materials on site.

William M. Liebman, M.D., Inc., generates small amounts of medical waste on-site. All waste is transported off-site for proper disposal.

Mervyn's hires outside maintenance personnel to service all elevators, escalators and HVAC units. A back-up generator with an aboveground 100-gallon diesel fuel tank (part of the generator) is maintained on-site. The Operations Manager stated that Mervyn's did not

carry or store hazardous materials except diesel fuel. Source: Karen Beam, Operations Manager, and Charlie Martin, Facility Manager.

Emporium employs in-house maintenance personnel to service all elevators, escalators, and HVAC units. All materials required for servicing are obtained by the maintenance personnel. A ventilated work area is used for painting and storage of small amounts of paint and empty paint cans. A back-up diesel generator is located in the boiler room along with two 55-gallon fuel storage drums. No other hazardous materials are stored on-site. Source: Marianne Porter, Assistant Store Manager, Operations, Emporium.

Pay Less Drug Store operates a silver recovery unit for its photo processing service but carries no other regulated materials in the store. The silver residue is transported off-site for refining and the waste solution is disposed to the sanitary sewer.

The mall maintenance staff uses small amounts of regulated materials, including paints, gasoline, diesel, and solvents that are used in general facility maintenance operations for touch-up and cleaning. Gasoline is used for operating leaf blowers and diesel is stored for a backup generator which is no longer in operation. Limited quantities of these materials are stored in within the maintenance and display preparation areas located in the parking structure. Minor oil stains were observed on the ground under the back-up generator. ATC/DEI did not observe other evidence of spills or illegal disposal of hazardous materials associated with these operations. Source: Henry Lichtman, Mall Manager.

#### *Polychlorinated Biphenyls Survey*

ATC/DEI identified 10 pad-mounted transformers within the Project Area boundaries. All electrical transformers were observed to be in good condition. According to Mr. Steve Woodward of Pacific Gas & Electric (PG&E), these transformers are owned and maintained by PG&E. Since 1983, PG&E has tested all the transformers and three were found to be PCB-containing (greater than 50 ppm PCBs); however, all three have been replaced with non-PCB containing transformers.

Fluorescent lights were observed throughout the facility. All fluorescent lights in the mall were installed in 1987 when the original outdoor shopping center was enclosed. The fluorescent lighting systems in the Mervyn's and Pay Less Drug Store were installed in 1984 when they were originally built. Since PCB-containing fluorescent light ballasts were phased out in the late 1970's, no further investigation is required for these systems. Emporium was unable to disclose its maintenance records of the fluorescent lighting. ATC/DEI has requested this information from Emporium and will forward its findings when it is received.

The two outlying buildings belong to Sears and are not a part of the Project Site. Sears would not grant ATC/DEI an interview until a written notice of approval is issued by their Corporate office.

#### IV. NEIGHBORING PROPERTY OPERATIONS

The Project Area is located in a mixed commercial/residential area. Perimeter streets are Las Gallinas Avenue to the north, Los Ranchitos Road to the east, and Northgate Drive to the south and west. East of the project area on Las Gallinas Avenue is a cemetery and small strip mall. In the strip mall are various retail/service businesses, including a dry cleaner and a Goodyear Tire and Brake Auto Center. North of the project area are several medical/dental offices and gasoline stations. West on Northgate Drive is a mixed residential/commercial area. Southwest of the project area is residential and southeast is predominantly commercial. ATC/DEI identified five former or existing gasoline stations in the immediate area that are discussed in detail as follows:

##### Sears Automotive Facility - 9000 Northgate Drive

Located at 9000 Northgate Drive is Sears Automotive Center and Tim's Car Radio, a former Sears Gasoline Station. Both of these facilities and Sears department store lie within the Project Area boundary but are not part of the Project Area. Two underground gasoline storage tanks were removed from the site of the former Sears Automotive Gasoline Station during the installation of two above-ground storage tanks (one 550-gallon and one 300-gallon oil tank) in 1986. The battery storage area was in good condition but battery acid residue was observed on the cement floor and by the doorway. Old batteries are stored in a secondary containment area with a concrete berm and sand on the floor. Battery vendors transport the old batteries off-site for proper disposal upon delivery of new ones.

The waste oil storage area is located on the south side of the building. In the storage area, one empty anti-freeze container is no longer used but remains on site. Several drums of old rotors and oil filters were also stored in this area. The concrete floor in the storage area was observed to be in good condition with minor oil stains.

Located in the work area are fourteen subsurface hydraulic lifts; all were reported to be in good condition. There is one elevator on the premises which was in working order and observed to be in good condition. Two compressors located on the second floor were in fair



condition, with only minor oil/grease stains on the concrete floor beneath. An exterior three-stage clarifier was located to the north of the building. The clarifier is connected to the TBA and is used infrequently.

No further investigation was allowed in the Sears store until the Sears corporate office could be notified for access permission. ATC/DEI will forward its findings when access is permitted.

#### Former Unocal Gas Station - 929 Del Presidio Boulevard

A vacant lot to the north of the Project Area, located at 929 Del Presidio Boulevard, was a former Unocal Gasoline Station site. Four underground storage tanks (USTs) were removed in 1991. Contamination was discovered during removal of the tanks and four monitoring wells were installed to sample the extent of contamination. The source/cause of discharge was unknown. After removal, in July, 1992, a permit was granted to aerate 150 cubic yards of stockpiled soil. The average degree of total petroleum hydrocarbons (TPH) as gasoline was 446 parts per million (ppm); no organic lead was detected in the samples.

A Quarterly Monitoring Report by Kaprealian Engineering, dated April 7, 1993, reported that the four monitoring wells had been monitored three times, and sampled once, in the quarter. Prior to the sampling, the wells were checked for free product and sheen, and none was found. In a letter to Unocal on June 8, 1993, Deputy Fire Marshal Forrest Craig, of the San Rafael Fire Department, delayed a request for site closure due to the presence of methyl tertiary butyl ether (MTBE) in at least two groundwater monitoring wells (no concentrations reported) and the extent of contamination in both soil and groundwater had not yet been fully defined. A preliminary site assessment is currently under way.

#### Chevron Gas Station - 949 Del Presidio Boulevard

North of the vacant lot is a Chevron Gasoline Station, located at 949 Del Presidio, where there are three underground storage tanks. On July 27, 1987, a broken dispenser filter was discovered and reported. The filter was repaired and about 15 gallons of released product was abated. A 90-day inventory audit was ordered to determine product loss. The audit

showed no appreciable variation, and no further investigation was undertaken. The letter does not discuss the method of disposal of the 15 gallons of product

#### Shell Gas Station - 950 Del Presidio Boulevard

A waste oil tank was removed from the Shell Service Station at 950 Del Presidio Boulevard on November 5, 1987. At the time the tank was removed, T. Underwood, an inspector for the Marin County Environmental Health Services noted numerous holes in the tank greater than 1/4 inch, and that the tank seams were rusted out. Samples from the tank excavation were analyzed for high-boiling-point hydrocarbons (EPA Method 8015), gravimetric petroleum oil, and purgeable hydrocarbons (EPA Methods 8010 and 8020). A soil sample collected from the tank's excavation at nine feet below grade contained 96 parts per million (ppm) gravimetric petroleum oil. Stockpiled soil was found to contain 900 ppm of total oil and grease. This soil was reportedly disposed of at a Class I landfill.

In 1989, soil samples were collected to 10 feet below ground surface (BGS), and no concentrations of petroleum hydrocarbons were found greater than the method detection limits. Groundwater monitoring in one well indicated 0.07 milligrams per liter (mg/L) total petroleum hydrocarbons as diesel in March 1990. No volatile hydrocarbons were detected. No further activities were recorded through June, 1992.

#### Exxon Gas Station - 930 Del Presidio Boulevard

The Exxon Service Station (Exxon RS 7-7067) located at 930 Del Presidio Boulevard operates three currently existing USTs. Subsurface investigations have been conducted since 1987, when liquid-phase hydrocarbons (LPH) were observed in a repair excavation for the diesel tank turbine pump. A soil vapor survey was conducted. Results indicated the presence of petroleum hydrocarbons in soil underlying the site and the adjacent streets, Las Gallinas Avenue and Del Presidio Boulevard. Groundwater monitoring wells have been installed at the site and a groundwater monitoring program is in place. Concentrations of petroleum hydrocarbons vary seasonally, with the greatest concentrations found in samples collected in the vicinity of the tank field in 1989. Free phase petroleum product was present in an upgradient well onsite. Soil samples contained TPHG at concentrations up to 2,000 ppm.

In February, 1992, a groundwater treatment system was constructed and began operation in February, 1993. Groundwater concentrations of TPHG, TPHD, and benzene have been found at 30,000 microgram/liter ( $\mu\text{g}/\text{L}$ ), and 3,800 microgram/liter ( $\mu\text{g}/\text{L}$ ), respectively. Source: Report of Quarterly Sampling and Analysis, Exxon Retail Site 7-7067, 930 Del Presidio Boulevard, San Rafael, California, EA Engineering, Science, and Technology, May, 1993.

Marin County Office of Environmental Health Services reported a gas spill of 10 gallons on May 4, 1993. Source: San Rafael Fire Department, Records Review on August 4, 1993

#### *Off-Site Sources of Potential Contamination*

#### Leaking Underground Storage Tanks (LUSTs)

Five sites are currently listed under the LUST list as follows:

1. Exxon Service Station #7-7067  
930 Del Presidio/Las Gallinas  
San Rafael, California 94903  
1/4 mile north of Project Area  
Also on RCRIS
2. Shell Gasoline Station  
950 Del Presidio Boulevard  
San Rafael, California 94903  
1/4 mile north of Project Area  
Also on CORTESE
3. Pacific Bell  
7 Professional Center Parkway  
San Rafael, California 94903  
1/2 mile north-northeast of Project Area  
Also on RCRIS

4. Fairchild Semiconductor  
4300 Redwood Road  
Pittsburg, California 94565  
3/4 mile north-northeast of Project Area  
Also on CORTESE
  
5. Chevron Gasoline Station  
69 Mitchell Boulevard  
San Rafael, California 94903  
1 mile north-northeast of Project Area  
Also on CORTESE

None of these sites are located up-gradient of the Project Area.

#### Potentially Contaminated Sites

Two sites currently listed in the LUST database are also on the RCRIS database. They are the Exxon Service Station #7-7067, a small quantity generator, and Pacific Bell, a large quantity generator. The database lists properties that are generators of hazardous waste. Inclusion on this list is not indicative of an environmental problem.

Three sites currently listed under the LUST database are also in the CORTESE database. This database lists properties of leaking/contaminated sites. The three sites are the Shell Gasoline Station, Fairchild Semiconductor and the Chevron Gasoline Station.

ATC/DEI did not observe any immediate or impending environmental threat from observable neighboring property operations.

## V. PUBLIC RECORDS AND HISTORICAL DOCUMENT REVIEW

The purpose of the historical/agency records review is to trace activities on the site to the original owner and/or to undeveloped virgin land, in order to identify the present and past existence, use or release of environmentally regulated or hazardous substances at the Project Area.

### *Sanborn Map Collection, Sanborn Mapping and Geographic Information Service*

A search of the Chadwick-Healy collection for the years 1867 to 1970 failed to reveal any available Sanborn Maps for review.

### *Historical Aerial Photographs*

ATC/DEI has completed a review of aerial photographs provided by Pacific Aerial Surveys, Oakland, California. Photographs covering the years 1986, 1980, 1975, 1970, 1963, and 1950 were reviewed. The following is a descriptive account of observations made of the Project Area and immediate surrounding areas from these photographs.

<u>Year</u>	<u>Observations</u>
1986	The Project Area and surrounding neighborhood appeared similar to the currently existing retail facilities. All four gasoline stations previously referenced to the north of the Project Area were observed in the photo.
1980	The Project Area showed an outdoor shopping plaza with similar structures but without the Mervyn's and Pay Less Drug Store. The surrounding properties appeared relatively unchanged from the observations mentioned in the previous photograph.
1975	No substantive changes from the earlier photograph were noted.

- 1970 The Sears facilities were not observed on the photograph. The part of the lot where Sears currently is located was graded.
- 1963 The Project Area appeared to be recently graded and was under construction.
- 1950 The Project Area appeared to be bare land scattered with several trees. There were no apparent stains or storage of materials that might suggest an environmental area of concern on or near the Project Site.

*Title Report Review*

ATC/DEI reviewed Title Report Order Number 191717, effective July 5, 1991, prepared by California Land Title Company of Marin, for purposes of noting land use, deed restrictions, liens or easements which may be indicative of current or former hazardous materials activities on the Project Area. Upon reviewing the report, ATC/DEI observed an indication of a battery store that was not found in the mall. The Mall Management Office informed ATC/DEI that the battery store decided not to open the store. ATC/DEI did not observe other potentially environmental hazardous activities besides that noted above.

*San Rafael Building and Planning Department*

The San Rafael Building and Planning Department is the local agency responsible for monitoring, approving and administering local building codes and regulations. ATC/DEI interviewed Mr. Joe Curley, Supervising Building Inspector, regarding hazardous material activities in the neighborhood and reviewed files and permits for the Project Site. No environmental issues were found.

*San Rafael Fire Department - Fire Prevention Division*

The San Rafael Fire Prevention Division of the Fire Department is the agency responsible for files regarding hazardous material activities in the Project Area. However, the Fire Department needed written approval from The MaceRich Company before ATC/DEI could access their files. ATC/DEI will forward its findings to MaceRich when the Project Area files are made accessible. Source: Forrest Craig, Deputy Fire Marshal, Hazardous Material Division, file review request made on August 4, 1993.

*Marin County Environmental Health Services Department*

Marin County Environmental Health Services Department is the agency responsible for regulating and documenting hazardous materials storage and hazardous material spill incidents, and enforcement of state and local waste management laws, regulations and ordinances for areas within the County. Elizabeth Irvine of the Health Department told ATC/DEI that all files concerning the Project Area were transferred to the Fire Department. Source: Ms. Elizabeth Irvine, telephone interview on July 29, 1993.

*Marin Municipal Water District*

Marin Municipal Water District is the lead agency responsible for maintaining and regulating water quality in the Project Area and for monitoring investigations for leaking underground storage tanks. Marin Municipal Water District had no records on file concerning contamination of water supply in the Project Area. Source: Ms. Shelley Melville, Engineering Representative, July 30, 1993.

*State of California, California Environmental Protection Agency: CAL-SITES*

The California Environmental Protection Agency, Department of Toxic Substances Control (CEPA-DTSC) is the lead agency in the State of California responsible for the promulgation and enforcement of state waste management laws and regulations. The CEPA-DTSC maintains a list (CAL-SITES) of potential and known hazardous waste sites listed by zip code. The CAL-SITES list contains potential hazardous waste sites identified by the

historical Abandoned Site Program and Information Survey (ASPIS) and the current Rural Site Evaluation Program; neither the Project Site nor neighboring sites within a 1/2-mile radius of the Project Site were identified. Source: CAL-SITES list updated to January, 1993; Environmental Data Resources Radius Map Report, Report Number 29597-5, generated on July 18, 1993.

*United States Environmental Protection Agency (USEPA), National Priorities List*

The National Priorities List (NPL) identifies hazardous waste sites that are scheduled for cleanup actions utilizing federal funds. A site can be included in the NPL if: (1) the Agency for Toxic Substances and Disease Registry (ATSDR) of the U.S. Center for Disease Control (CDC) has issued a health advisory that recommends removing people from the site; (2) the EPA determines the site poses a significant threat to public health; and, (3) the EPA anticipates it will be more cost-effective to use its remedial authority than to use its emergency removal authority to respond to this site. The Project Area is not listed in the National Priorities List; nor are any sites within a one mile radius. Source: National Priorities List, as of October 15, 1992, Title 40 Code of Federal Regulations, Part 300 et. seq.

*United States Environmental Protection Agency (USEPA), Comprehensive Environmental Response, Compensation and Liability Information System (CERCLIS)*

The Environmental Protection Agency (EPA) Region 9 is responsible for EPA programs in California. CERCLIS is a database utilized by the EPA to track activities conducted under the Federal Superfund Program. CERCLIS contains those potential hazardous waste sites which have been brought to the attention of the EPA. Potential hazardous waste sites other than those listed on the EPA CERCLIS list may exist. Sites on the CERCLIS list may include one or more of the following: 1) sites which may be potentially hazardous and requires further investigation, 2) sites which have been investigated and based on the investigation findings no further investigation or remedial action is planned under the Federal Superfund Program or 3) final and proposed National Priorities List (NPL) sites which have been investigated and EPA has determined the sites may represent a long-term threat to public health or the environment. Neither the Project Site nor neighboring sites within a 1/2-mile radius of the Project Site were identified on the CERCLIS. Source: United States



ENVIRONMENTAL SITE ASSESSMENT  
THE MACERICH COMPANY - THE MALL AT NORTHGATE - SAN RAFAEL, CALIFORNIA

CONFIDENTIAL AND PRIVILEGED

---

---

Environmental Protection Agency (USEPA), Comprehensive Environmental Response  
Compensation and Liability Information System (CERCLIS), as of April, 1993, Data  
Resources Radius Map Report, Report Number 29597-5, generated on July 18, 1993.

## VI. FINDINGS

### 1. Exxon Gasoline Station, Shell Gasoline Station and Former Unocal Gasoline Station

ATC/DEI identified that the Exxon Gasoline Station located at 930 Del Presidio Boulevard, Shell Gasoline Station located at 950 Del Presidio Boulevard, and former Unocal Gasoline Station located at 929 Del Presidio Boulevard have leaking tanks and soil contamination problems. All sites have undergone varying degrees of remediation; however, none of them has successfully eliminated the contamination.

### 2. Sears Automotive Operations (Former Gasoline Station)

Sears formerly operated underground storage tanks at the facility from approximately 1971 to 1986. ATC/DEI interviewed various agencies and personnel familiar with the Project Area. To date, ATC/DEI does not have any information pertaining to the subsurface soils at, or immediately adjacent to, the former tank and piping zones. This site is located at the downgradient boundary of the Project Area and a petroleum release at the site would likely have a minimal impact to the Project Area.

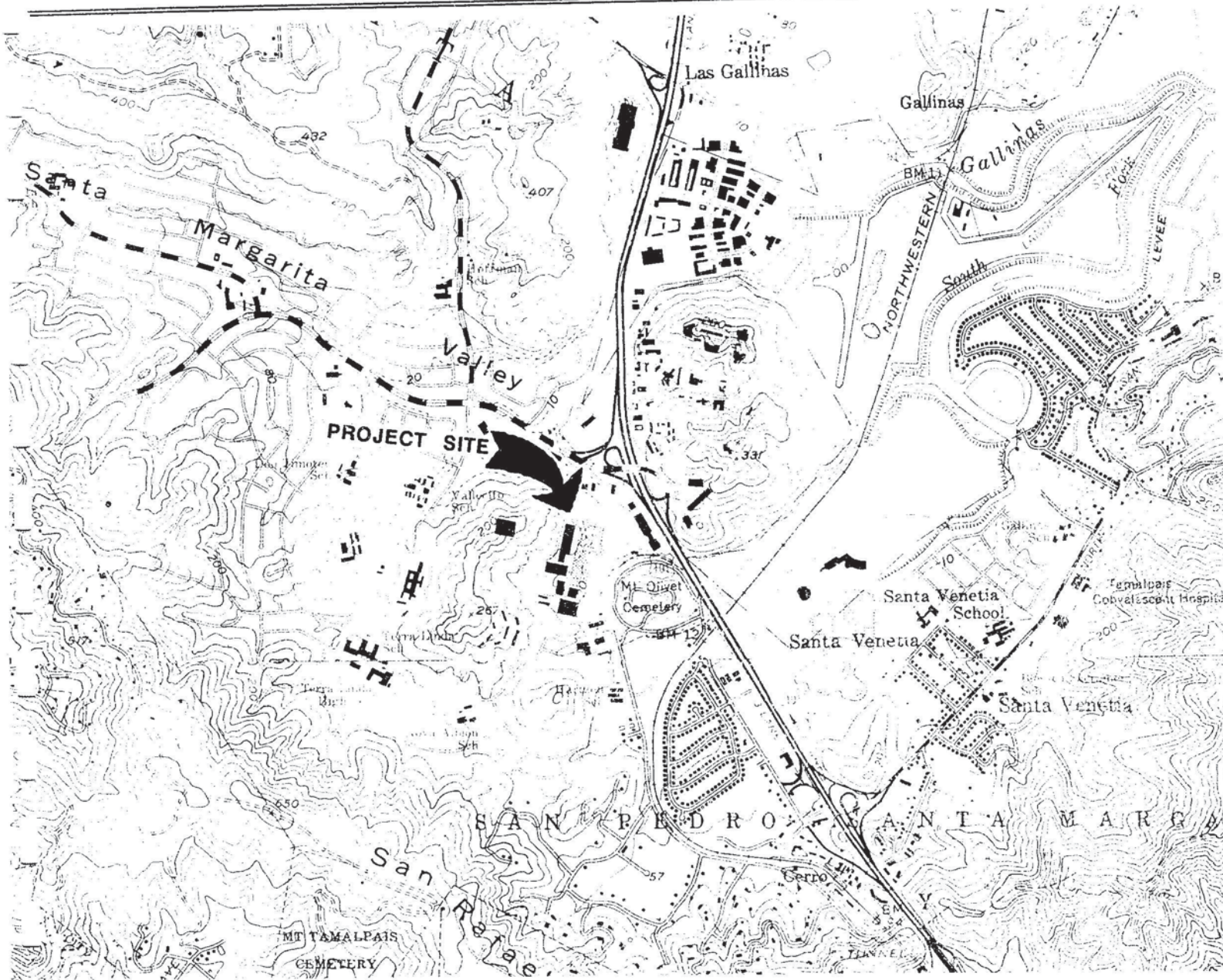
## VII. LIMITATIONS

ATC/DEI has prepared this Environmental Site Assessment using reasonable efforts in each phase of its work to estimate the liabilities associated with environmentally regulated substances in the Project Area. The performance of this Environmental Site Assessment was in accordance with current professional standards for environmental assessments. Findings within this report are based on information collected from on-site observations and from available information obtained from governing public agencies/sources. The information contained within this report is limited to provided data and available documents.

This report is not definitive and should not be assumed to be a complete or specific definition of the conditions above or below grade. This report is not intended to be a construction document and should not be used for construction purposes. ATC/DEI makes no representation or warranty on any environmental concerns at or near the Project Area that were not readily accessible at the time of the site visit or available in the reviewed public records. ATC/DEI makes no representation or warranty that the operations at the Project Area are or have been in compliance with all applicable federal, state, and local laws, regulations and codes.

ENVIRONMENTAL SITE ASSESSMENT  
THE MACERICH COMPANY - NORTHGATE MALL - SAN RAFAEL, CALIFORNIA

CONFIDENTIAL AND PRIVILEGED



NOT TO SCALE

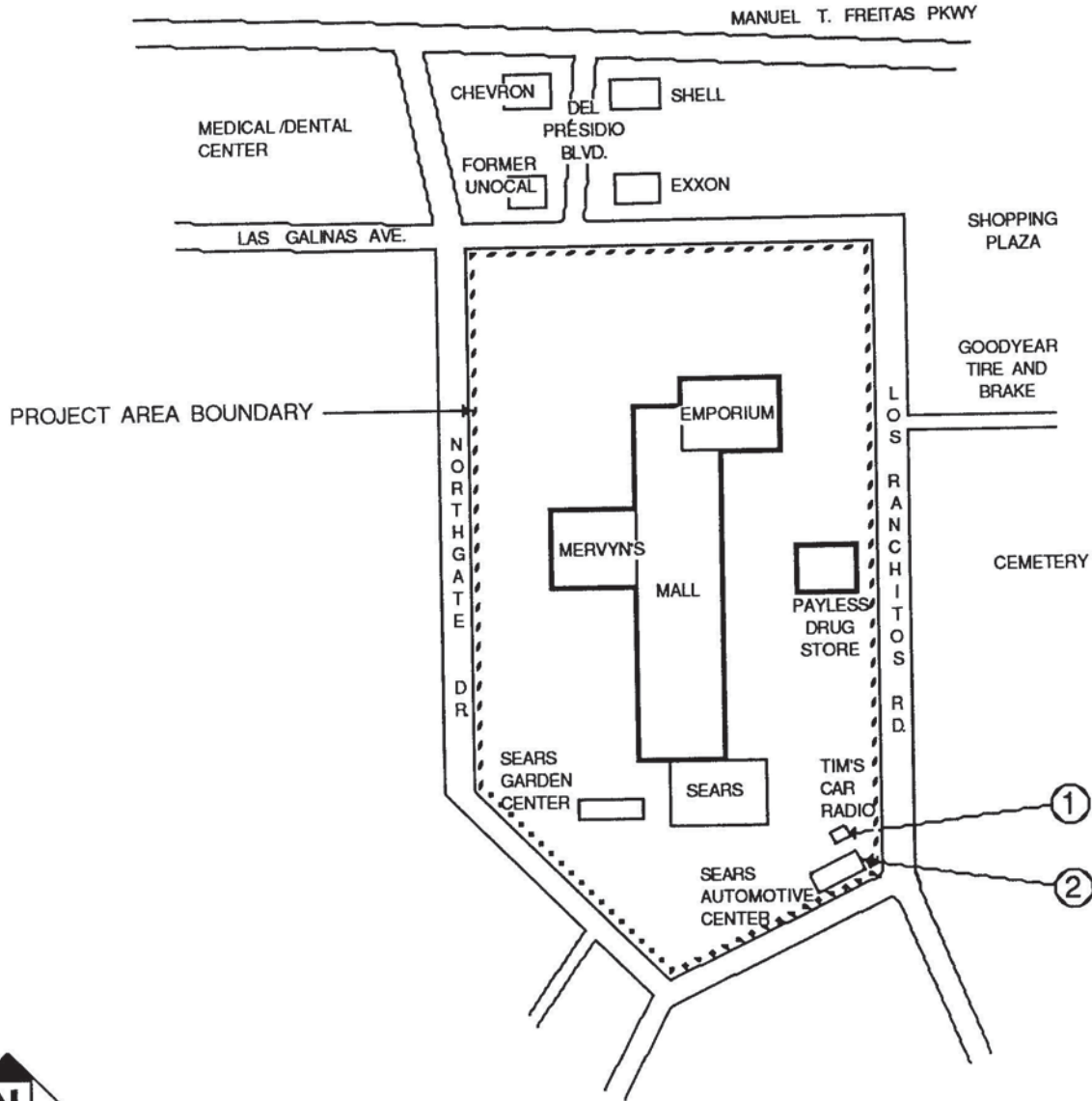
MAP SOURCE: SAN RAFAEL QUADRANGLE, CALIFORNIA, 7.5 MINUTE SERIES, UNITED STATES GEOLOGICAL SURVEY, 1954,  
PHOTOREVISED 1980.

DIAGNOSTIC ENVIRONMENTAL INC.  
PROJECT NO. D2088-0221

FIGURE 1 - SITE LOCATION

ENVIRONMENTAL SITE ASSESSMENT  
THE MACERICH COMPANY - NORTHGATE MALL - SAN RAFAEL, CALIFORNIA

CONFIDENTIAL AND PRIVILEGED



**5800 NORTHGATE DRIVE  
SAN RAFAEL, CALIFORNIA  
SITE PLAN**

NOT TO SCALE

- 1: FORMER GAS STATION
- 2: OPERATING TBA



**FLUOR DANIEL GTI**

**DISPENSER ISLAND AND  
PRODUCT LINE REMOVAL REPORT  
SEARS STORE 1528  
9000 NORTHGATE MALL  
SAN RAFAEL, CALIFORNIA**

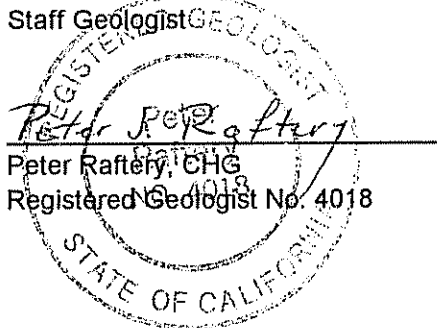
Fluor Daniel GTI Project 020200146

July 1, 1996

Prepared for:  
Captain Forrest Craig  
**City of San Rafael Fire Department**  
1039 C Street  
San Rafael, California 94901

**Fluor Daniel GTI**  
Submitted by:

James L. Molesworth  
Staff Geologist

  
Peter Raftery, CHG  
Registered Geologist No. 4018

**Fluor Daniel GTI**  
Approved by:

  
Mike Wray  
Zone Project Manager

For:  
David L. Backus  
Vice President and General Manager  
West Region

## CONTENTS

1.0	INTRODUCTION .....	1
2.0	SITE HISTORY AND USAGE .....	1
2.1	Summary of Previous Investigations .....	1
2.2	Adjacent Site Uses .....	1
2.3	Scope of Work .....	1
3.0	FIELD INVESTIGATION .....	2
3.1	Site Safety .....	2
3.2	Permitting .....	2
3.3	Dispenser Island Removal and Soil Characterization .....	2
3.3.1	Dispenser Island and Product Line Removal .....	2
3.3.2	Soil Characterization .....	3
3.4	Soil Sampling .....	4
4.0	FINDINGS .....	4
4.1	Soil Sample Results Island A .....	4
4.2	Soil Sample Results Island B .....	5
4.3	Soil Sample Results Main Product Line Trench .....	5
4.4	Soil Sample Results Used Oil line Trench .....	5
4.5	Soil Sample Results New Oil line Trench .....	5
5.0	ANALYTICAL REVIEW .....	5
6.0	PETROLEUM HYDROCARBON EXPOSURE CONCERNS .....	6

## Figures

1. Site Plan
2. Soil Analytical Results at Former Dispenser Islands
3. Soil Analytical Results at Former New and Used Oil USTs

## Tables

1. Former Dispenser Island Soil Analytical Results, Sears Store 1528, San Rafael, California, Sampled November 30, and December 1, 1994
2. Former New and Used Oil Product Line Soil Analytical Results, Sears Store 1528, San Rafael, California, Sampled November 30, 1994
3. Former New and Used Oil Product Line CAM Metal Analytical Results, Sears Store 1528, San Rafael, California, Sampled November 30, 1994

## Appendixes

- A. Soil Disposal Documentation
- B. Soil Sampling Techniques - Quality Assurance/Quality Control, TPH-g and BTEX, EPA Method 8020, Laboratory Reports
- C. Total Lead, EPA Method 6010, Laboratory Reports
- D. TPH-d, EPA Method Modified 8015, Laboratory Reports
- E. TRPH, EPA Method 418.1, Laboratory Reports
- F. Volatile Organics, EPA Method 8240, Laboratory Reports
- G. California Assessment Metals, STLC and TTLC, Laboratory Reports
- H. Chain of Custody Forms



## 1.0 INTRODUCTION

This report documents the removal of dispenser islands, gasoline product lines, vent lines, new oil supply lines, and used oil line from Sears Store 1528, located at 9000 Northgate Mall, San Rafael, California (figure 1). Removal activities were performed between November 29 and December 1, 1994. The demolition and removal activities were performed by Norm Wilson and Sons, Inc., Paramount, California. Fluor Daniel GTI collected soil samples during the excavation and removal activities to assess the soil conditions and characterize the stockpiled soil for disposal. Fluor Daniel GTI also coordinated soil disposal, and prepared this report. Submittal of this report was delayed due to internal reorganization at Sears.

## 2.0 SITE HISTORY AND USAGE

### 2.1 Summary of Previous Investigations

Information provided by Sears indicates that two underground storage tanks (USTs) containing gasoline, one UST containing used oil, an unknown number of new oil USTs, and the product dispensers were removed several years ago (figure 1). The exact dates of the UST removal is not known. Fluor Daniel GTI was not supplied with additional information relating to the UST removal and is not aware of any other subsurface investigations conducted at this site.

### 2.2 Adjacent Site Uses

Surrounding properties include Sears Retail Store and Northgate Mall parking to the north, Las Golinas Avenue and a cemetery to the east, Sears Auto Repair Center and parking to the south, and a parking lot and residential properties to the west.

### 2.3 Scope of Work

The scope of work included overseeing the dispenser island and product line removal activities, soil sampling, soil disposal coordination, and project reporting.

Individual grab soil samples were collected at locations beneath the dispenser islands and along the product line trenches. Soil sampling was performed by Fluor Daniel GTI and directed by Captain Forrest Craig of the City of San Rafael Fire Department (SRFD). The samples were collected to determine if hydrocarbons or lead were present in the soil. Composite soil samples were collected from the soil stock piles for soil characterization prior to transportation and treatment at a thermal treatment plant in Arizona.

### **3.0 FIELD INVESTIGATION**

#### **3.1 Site Safety**

Fluor Daniel GTI developed a Site Safety Plan to provide a safe working environment and to comply with Occupational Safety and Health Administration Regulation 29 CFR 1910.120. The Health and Safety Plan for the site is on file at Fluor Daniel GTI in Martinez, California. The plan is required to be on site during field work. All Fluor Daniel GTI field personnel and subcontractors are required to sign and comply with the plan. The plan is designed to identify hazards associated with the scope of work including drilling, excavation, sample collection, and the related chemicals of concern, and action levels. The plan includes emergency data, hospital route, and contact numbers. Use of the plan is intended to prevent accidents and reduce the risk of exposure to chemicals.

#### **3.2 Permitting**

Permitting for the dispenser island and product line removal was performed by Norm Wilson and Sons Inc. Underground Service Alert (USA) was notified prior to excavation and an excavation permit was obtained by Norm Wilson and Sons from the local fire protection district.

### **3.3 Dispenser Island Removal and Soil Characterization**

#### **3.3.1 Dispenser Island and Product Line Removal**

Initial demolition activities began on November 29, 1994, and were completed December 1, 1994. This work included demolition of the dispenser island canopy and the dispenser islands, and the removal of the product lines, vent lines and new and used oil lines.

Sears contractor Norm Wilson and Sons used a backhoe to uncover the product lines and remove the dispenser islands. The soil directly above the product lines was removed with a shovel to avoid damaging the lines. The excavated soil and pea gravel was stock-piled on site.

Product lines were oriented approximately north-south, parallel to the dispenser islands, and approximately east-west between the dispenser islands and the former gasoline USTs (figure 2). The oil supply lines and used oil line were oriented north-south, perpendicular to the Sears Auto Center building (figure 3). All piping was removed by Jim Thorpe Oil, Inc.

Residual gasoline, used oil and water were drained from the product lines prior to removal. The residual product was contained in DOT-approved 55-gallon drums. Removal of these drums was coordinated by Sears.

#### **3.3.2 Soil Characterization**

Fluor Daniel GTI personnel field screened excavated soil with a photoionization detector (PID) so the contractor could segregate clean soil from soil containing hydrocarbons. All soil was stockpiled on and covered with plastic sheeting as directed by Fluor Daniel GTI personnel. Soil was segregated based on visual observations and PID field screening results. Any soil releasing hydrocarbon vapor at concentrations above 10 parts per million on the PID or visually stained by hydrocarbons was stockpiled. Approximately 34 cubic yards of soil was sampled for disposal/treatment and securely covered with plastic. The soil stockpiles were transported from the site by Southwest Soil Remediation, Inc., and treated by thermal processing at Remat in Buckeye, Arizona. Disposal documentation is included in appendix A.

### 3.4 Soil Sampling

Fluor Daniel GTI sampling procedures and protocol are included in appendix B; samples were collected with SRFD oversight. Soil samples were field screened with a PID using headspace methodologies and were sent by overnight delivery to GTEL Environmental Laboratories in Concord, California, for analysis.

Seventeen soil samples were collected from underneath the dispenser islands, gasoline product lines and vent lines at depths of 2 to 4 feet beneath the piping (table 1, figure 2). The soil samples were analyzed for the following constituents:

- total petroleum hydrocarbons as gasoline (TPH-g) by EPA Method 8015 (modified)
- benzene, toluene, ethylbenzene, and total xylenes (BTEX) by EPA Method 8020
- total lead by EPA Method 6010

Five soil samples were collected from underneath the used oil line and oil supply lines at 2 to 5 feet below the piping (tables 2 and 3, figure 3). The soil samples were analyzed for the following constituents:

- TPH-g and total petroleum hydrocarbons as diesel (TPH-d) by EPA Method 8015 (modified)
- total recoverable petroleum hydrocarbons (TRPH) by EPA Method 418.1
- volatile organics by EPA Method 8240
- California Assessment Metals (CAM metals) by EPA 6000/7000 series analyses.

## 4.0 FINDINGS

Soil analytical results are summarized in tables 1, 2 and 3, and figures 2 and 3. The analytical reports are included in appendixes B through H.

### 4.1 Soil Sample Results Island A

Six soil samples were collected at dispenser island A (table 1 and figure 2). None of the soil samples contained detectable concentrations of TPH-g or BTEX. Concentrations of total lead ranged from 6 milligrams per kilogram (mg/kg) in sample ATW-2/3 to 10 mg/kg in sample ATW-1/3.

#### **4.2 Soil Sample Results Island B**

Six soil samples were collected at dispenser island B (table 1 and figure 2). None of the soil samples contained detectable concentrations of TPH-g or BTEX. Concentrations of total lead ranged from 7 mg/kg in sample BTW-1/3 to 11 mg/kg in sample BTE-1/3.

#### **4.3 Soil Sample Results Main Product Line Trench**

Five soil samples were collected at the main trench between the dispenser islands and the former gasoline USTs (table 1 and figure 2). None of the soil samples contained detectable concentrations of TPH-g or BTEX. Concentrations of total lead ranged from below the detection limit of 5 mg/kg in sample MT-5/4 to 9 mg/kg in three of the other samples.

#### **4.4 Soil Sample Results Used Oil line Trench**

Two soil samples were collected along the used oil line excavation trench. No concentrations of TPH-g, TPH-d, or volatile organics were detected. Concentrations of TRPH were 7 mg/kg in sample WO-1/2 and 19 mg/kg in sample WO-2/4. CAM metals results for the used oil supply line samples are summarized in table 3.

#### **4.5 Soil Sample Results New Oil line Trench**

Three soil samples were collected along the new oil line excavation trench. No concentrations of TPH-g, TPH-d, or volatile organics were detected. Concentrations of TRPH were below the detection limit in samples NO-1/2 and NO-3/5 and 11 mg/kg in sample NO-2/4. CAM metals results for the used oil line supply line samples are summarized in table 3.

### **5.0 ANALYTICAL REVIEW**

Analytical results from the gasoline dispenser islands indicate gasoline hydrocarbons are not present in soil at the product line areas or the dispenser island areas.

Analytical results from the oil supply line and used oil UST areas indicate that very low levels of hydrocarbons are present in the soil in those two areas and that no volatile organics were present. Metals detected at concentrations above 100 mg/kg and below 211 mg/kg in the new and used oil product line areas include barium, total chromium and nickel.

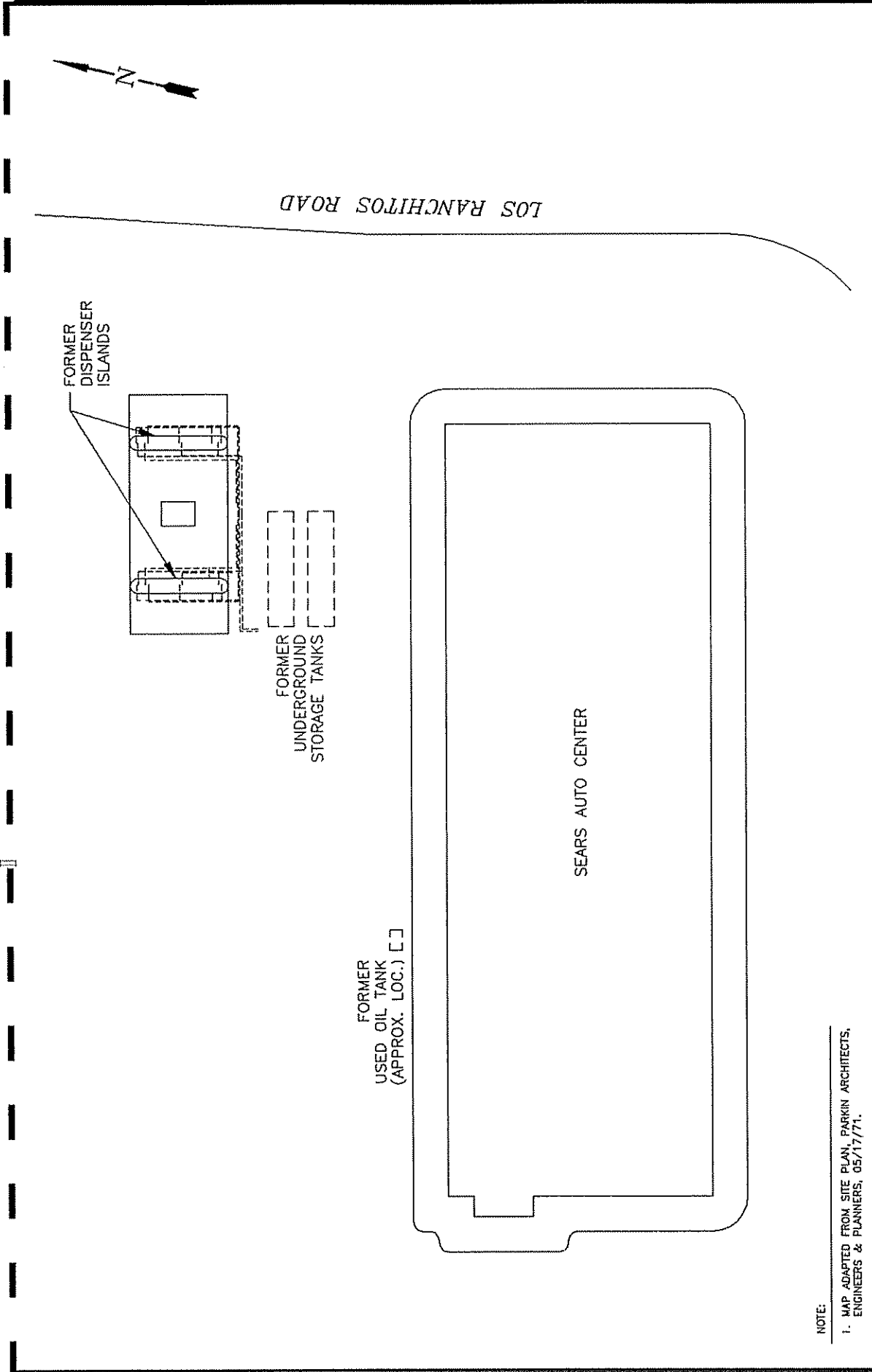
## **6.0 PETROLEUM HYDROCARBON EXPOSURE CONCERNS**

The common exposure routes of petroleum hydrocarbons in humans and animals are inhalation of vapors, ingestion of hydrocarbon-containing material, and skin or eye contact with hydrocarbons. Currently there are no excavations or construction projects that would expose soil containing hydrocarbons on site or adjacent to the site. The site is covered with asphalt and concrete and there does not appear to be any potential risk to the public of contacting soil that contains hydrocarbons.

Based upon the findings of this investigation, Fluor Daniel GTI, on behalf of Sears, Roebuck and Co. proposes no further action at Sears Store 1528 in San Rafael, California.


## FIGURES

1. Site Plan
2. Soil Analytical Results at Former Dispenser Islands
3. Soil Analytical Results at Former New and Used Oil USTs

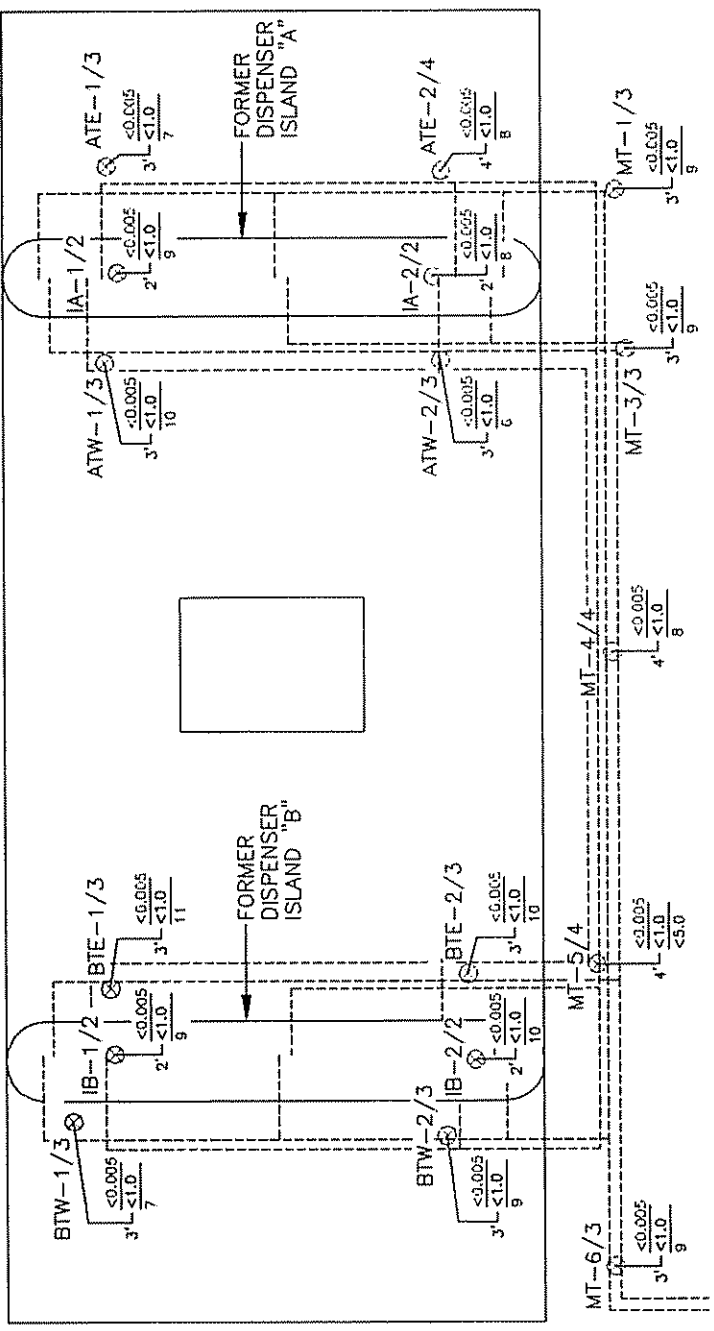
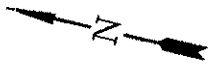


NOTE:

1. MAP ADAPTED FROM SITE PLAN, PARKIN ARCHITECTS, ENGINEERS & PLANNERS, 05/17/71.

 <b>FLUOR DANIEL GTI</b>	PROJECT NO.: 020200025	SCALE 0 FEET 40	<b>SITE PLAN</b>	
	REV.: 0025SM (1:480)	DES.: PM	DET.: PJWH	DATE: 12/20/94
CLIENT: SEARS MERCHANDISE GROUP STORE No. 1528		LOCATION: 9000 NORTHGATE MALL SAN RAFAEL, CA		
PM:		PE/RG:	FIGURE: 1	





**EXPLANATION**

- SOIL SAMPLE LOCATION
- BENZENE (mg/kg)
- TPH AS GASOLINE (mg/kg)
- TOTAL LEAD (mg/kg)
- BENZENE DETECTION LIMIT (mg/kg)
- TPH AS GASOLINE DETECTION LIMIT (mg/kg)
- TOTAL LEAD DETECTION LIMIT (mg/kg)

SAMPLED ON: 11/30/94 AND 12/01/94

CLIENT: SEARS MERCHANDISE GROUP  
STORE No. 1528  
LOCATION: 9000 NORTHCATE MALL  
SAN RAFAEL, CA

DES.: JM DET.: CCG DATE: 06/04/96

PROJECT NO.: 020200146

REV.:



FLUOR DANIEL GTI

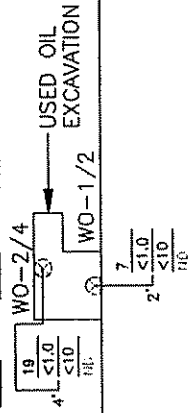

0025SRDI (1:120)

SCALE  
0 FEET 10

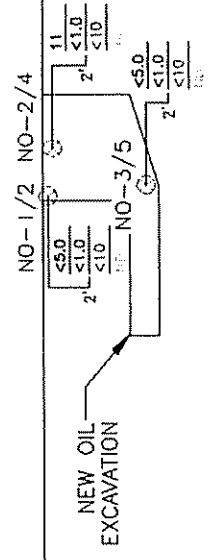
FIGURE: 2

PE/RG:

NOTE: 1. SAMPLE LOCATIONS PER FIELD MEASUREMENTS, OCT, 12/94.



SEARS AUTO CENTER



**EXPLANATION**

SOIL SAMPLE LOCATION

- 7 IRPH (mg/kg)
- 2 <math>\le 1.0</math> TPH AS GASOLINE (mg/kg)
- 10 <math>\le 1.0</math> TPH AS DIESEL (mg/kg)
- 10 <math>\le 1.0</math> VOLATILE ORGANICS (mg/kg)
- 2 <math>\le 5.0</math> IRPH DETECTION LIMIT (mg/kg)
- 2 <math>\le 1.0</math> TPH AS GASOLINE DETECTION LIMIT (mg/kg)
- 10 <math>\le 1.0</math> TPH AS DIESEL DETECTION LIMIT (mg/kg)
- 10 <math>\le 1.0</math> VOLATILE ORGANICS DETECTION LIMIT (mg/kg)

SAMPLED ON: 11/30/94

NOTE:  
1. SAMPLE LOCATIONS PER FIELD MEASUREMENTS, GTI, 12/94.



**FLUOR DANIEL GTI**

PROJECT NO.: 020200146

REV.:

CLIENT: SEARS MERCHANDISE GROUP  
STORE No. 1528

LOCATION: 9000 NORTHGATE MALL  
SAN RAFAEL, CA

DES.: JM DET.: CCG DATE: 06/04/96

**SOIL ANALYTICAL RESULTS  
AT FORMER NEW AND USED OIL USTS**

PM: PE/RG: FIGURE: 3

## TABLES

1. Former Dispenser Island Soil Analytical Results, Sears Store 1528, San Rafael, California, Sampled November 30, and December 1, 1994
2. Former New and Used Oil Product Line Soil Analytical Results, Sears Store 1528, San Rafael, California, Sampled November 30, 1994
3. Former New and Used Oil Product Line CAM Metal Analytical Results, Sears Store 1528, San Rafael, California, Sampled November 30, 1994

**TABLE 1**  
**Former Dispenser Island Soil Analytical Results**  
**Sears Store 1528, San Rafael, California**  
**Sampled November 30, and December 1, 1994**

Gasoline Dispenser Island Samples							
Samples	Date	TPH-g	B	T	E	X	Total Lead
Island A soil samples							
IA-1/2	12/01/94	<1	<0.005	<0.005	<0.005	<0.015	9
IA-2/2	12/01/94	<1	<0.005	<0.005	<0.005	<0.015	8
ATE-1/3	12/01/94	<1	<0.005	<0.005	<0.005	<0.015	7
ATE-2/4	12/01/94	<1	<0.005	<0.005	<0.005	<0.015	8
ATW-1/3	11/30/94	<1	<0.005	<0.005	<0.005	<0.015	10
ATW-2/3	11/30/94	<1	<0.005	<0.005	<0.005	<0.015	6
Island B Soil Samples							
IB-1/2	12/01/94	<1	<0.005	<0.005	<0.005	<0.015	9
IB-2/2	12/01/94	<1	<0.005	<0.005	<0.005	<0.015	10
BTE-1/3	12/01/94	<1	<0.005	<0.005	<0.005	<0.015	11
BTE-2/3	12/01/94	<1	<0.005	<0.005	<0.005	<0.015	10
BTW-1/3	11/30/94	<1	<0.005	<0.005	<0.005	<0.015	7
BTW-2/3	11/30/94	<1	<0.005	<0.005	<0.005	<0.015	9
Main Trench Soil Samples							
MT-3/3	11/30/94	<1	<0.005	<0.005	<0.005	<0.015	9
MT-4/4	11/30/94	<1	<0.005	<0.005	<0.005	<0.015	8
MT-5/4	11/30/94	<1	<0.005	<0.005	<0.005	<0.015	<5
MT-1/3	12/01/94	<1	<0.005	<0.005	<0.005	<0.015	9
MT-6/3	12/01/94	<1	<0.005	<0.005	<0.005	<0.015	9

Notes:

- 1) All results expressed in milligrams per kilogram
- 2) Total lead analyzed using EPA Method 6010

TPH-g = total petroleum hydrocarbons as gasoline, B = benzene, T = toluene, E = ethylbenzene, X = total xylenes; analyzed using EPA Method 8020  
 < Number = below reported detection limits

**TABLE 2**  
Former New and Used Oil Product Line Soil Analytical Results

Sears Store 1528, San Rafael, California  
Sampled November 30, and December 1, 1994

Samples	Date	TRPH	TPH-g	TPH-d	Volatile Organics
Used Oil Supply Line Soil Samples					
WO-1/2	11/30/94	7	<1	<10	ND
WO-2/4	11/30/94	19	<1	<10	ND
New Oil Supply Line Soil Samples					
NO-1/2	11/30/94	<5	<1	<10	ND
NO-2/4	11/30/94	11	<1	<10	ND
NO-3/5	11/30/94	<5	<1	<10	ND

Notes:

- 1) All results expressed in milligrams per kilogram
- 2) Volatile organics analyzed using EPA Method 8240A

TRPH = total recoverable petroleum hydrocarbons; analyzed using EPA Method 3550/418.1  
 TPH-g = total petroleum hydrocarbons as gasoline, B = benzene, T = toluene, E = ethylbenzene, X = total xylenes; analyzed using EPA Method 8020  
 TPH-d = total petroleum hydrocarbons as diesel; analyzed using EPA Method Modified 8015  
 < Number = below reported detection limits  
 ND = not detected

**TABLE 3**  
Former New and Used Oil Product Line Soil CAM Metal Analytical Results

Sears Store 1528, San Rafael, California  
Sampled November 30, 1994

Used Oil/Oil Supply Samples						
Analyte	Date	WO-1/2	WO-2/4	NO-1/2	NO-2/4	NO-3/5
Antimony	11/30/94	<5	<5	<5	<5	<5
Arsenic	11/30/94	5.5	2.5	4.0	9.3	7.5
Barium	11/30/94	150	55	100	130	170
Beryllium	11/30/94	0.6	<0.5	<0.5	<0.5	0.6
Cadmium	11/30/94	<0.5	<0.5	<0.5	<0.5	<0.5
Chromium, total	11/30/94	30	38	92	68	210
Cobalt	11/30/94	9	8	19	16	21
Copper	11/30/94	28	11	17	47	35
Lead	11/30/94	8	<5	6	6	8
Mercury	11/30/94	<0.1	<0.1	<0.1	0.1	0.1
Molybdenum	11/30/94	1	<1	<1	1	1
Nickel	11/30/94	41	59	100	110	180
Selenium	11/30/94	<5	<5	<5	<5	<5
Silver	11/30/94	<1	<1	<1	<1	<1
Thallium	11/30/94	<5	<5	<5	<5	<5
Vanadium	11/30/94	32	22	44	44	46
Zinc	11/30/94	58	34	35	69	70

Notes:

- 1) All results expressed in milligrams per kilogram
- 2) Analyzed using EPA Methods 6010, 7060, and 7470

<Number = Below reported detection limit

## APPENDIXES

- A. Soil Disposal Documentation
- B. Soil Sampling Techniques - Quality Assurance/Quality Control, TPH-g and BTEX, EPA Method 8020, Laboratory Reports
- C. Total Lead, EPA Method 6010, Laboratory Reports
- D. TPH-d, EPA Method Modified 8015, Laboratory Reports
- E. TRPH, EPA Method 418.1, Laboratory Reports
- F. Volatile Organics, EPA Method 8240, Laboratory Reports
- G. California Assessment Metals, STLC and TTLC, Laboratory Reports
- H. Chain of Custody Forms

**APPENDIX A**  
**SOIL DISPOSAL DOCUMENTATION**



# REMAT

830 North Miller Road  
Buckeye, Arizona 85326

Phone: (602) 386-6600

FAX: (602) 386-3300

## WASTE DISPOSAL QUESTIONNAIRE

### GENERATOR INFORMATION:

REMAT WASTE ID NO.

1. NAME: Sears Roebuck & Company Store # 1528
2. ADDRESS: 333 Beverly Rd., Dept. 824C, Bldg A2-~~200~~ 160B
3. CITY/STATE/ZIP: Hoffman Estates, IL 60179
4. CONTACT(S): Bernadine Palka 5. PHONE #: (708) 286-8864
6. GENERATOR'S STANDARD INDUSTRIAL CLASS CODE (SIC): 5311
7. FEDERAL/STATE EPA ID No. (If Hazardous): N/A
8. WASTE SITE LOCATION: 9000 Northgate Mall, San Rafael, CA

### WASTE INFORMATION:

9. WASTE TYPE (common name by which waste is referred):  
Stockpiled Soil Containing Petroleum Hydrocarbons
10. ACCURATE DESCRIPTION OF THE PROCESS WHICH GENERATES THE WASTE:  
UST Removal activities
11. CONTAMINATION:  Gasoline  Diesel Fuel  Jet Fuel  Fuel Oil   
 Waste Oil  Other \_\_\_\_\_
12. Is the waste hazardous under FEDERAL REGULATIONS?  YES  NO  
If yes, is the waste  LISTED or  CHARACTERISTIC?  
N/A  
What is the EPA HAZARDOUS WASTE NUMBER? \_\_\_\_\_
13. Is the waste hazardous under STATE REGULATIONS?  YES  NO If yes,  
EXPLAIN: \_\_\_\_\_

(INITIAL PAGE)

*BP*

14. Is the waste regulated under the FEDERAL TOXIC SUBSTANCES CONTROL ACT (TUSCA)? ( ) YES (X) NO
15. What is the physical state of the waste at room temperature?  
 (X) SOLID ( ) SEMISOLID (sludge) ( ) LIQUID
16. What will be the minimum percent of solids of the waste? 70 (%)
17. Is the waste (X) HOMOGENEOUS or ( ) STRATIFIED?
18. Will the waste contain any free standing liquids? ( ) YES ( ) NO
19. Is there any debris (i.e., WOOD, CONCRETE, BRICK, STEEL, PIPE, etc.) in the waste? ( ) YES (X) NO If yes, what is the percentage? \_\_\_\_\_ (%)

DESCRIPTION: \_\_\_\_\_

20. Will the waste be disposed of in (X) BULK ( ) DRUMS ( ) OTHER? \_\_\_\_\_
21. Is the disposal of the waste ( ) ONGOING or a (X) ONE-TIME clean-up?
22. What is the approximate volume of waste to be disposed? two (2)  
 ( ) TONS (X) YARDS ( ) DRUMS per ( ) DAY ( ) WEEK ( ) MONTH ( ) YEAR
23. What volume of waste is currently stockpiled, if any? 2 yards
24. What is the maximum volume of waste which will be disposed in any one day? (Specify TONS, YARDS, DRUMS, etc.) 2 yards

TRANSPORTER INFORMATION:

25. NAME: Southwest Soil Remediation, Inc.
26. ADDRESS: 3951 E. Columbia Street
27. CITY/STATE/ZIP: Tucson, AZ
28. CONTACT(S): Bob Bonnert 29. PHONE NO.: (602) 571-7174
30. FEDERAL/STATE EPA ID. NO. (if applicable): 86066729

LABORATORY INFORMATION:

31. NAME: GTEL Environmental Laboratories
32. CONTACT(S): Don Rensner 33. PHONE NO.: 800-633-7936
34. Is the laboratory certified by the (X) STATE or ( ) EPA? (X) YES ( ) NO.
35. Please attach a recent (within six months) copy of the analysis conducted from a representative sample of the waste in question.

CERTIFICATION:

I, THE UNDERSIGNED, UNDER PENALTY OF LAW, DO HEREBY CERTIFY THAT ALL THE INFORMATION ON THIS FORM (INCLUDING ATTACHED DOCUMENTATION AND ANALYTICAL DATA) IS COMPLETE AND FACTUAL AND IS AN ACCURATE REPRESENTATION OF THE WASTE TO BE DISPOSED.

NAME: Bernadine Palka  
 (Print or Type)

Bernadine Palka  
 (Signature)

TITLE: Manager Environmental Engineering

DATE: 31 May 95

1528 (9)  
 11P



830 N. Miller Road  
Buickaya, AZ 85326

Phone 602-386-6600  
FAX 602-386-3300

ENVIRONMENTAL SERVICES • SOIL REMEDIATION • RECYCLED PRODUCTS

# GENERATOR CERTIFICATIONS

## NON-HAZARDOUS CERTIFICATION

I, the undersigned, under penalty of the law, do hereby certify that the waste material, from the location below, submitted for acceptance to REMAT is not a "RCRA" listed hazardous waste as defined in 40 CFR 261 and does not exhibit any of the characteristics of a hazardous waste as defined in 40 CFR 261 of the Toxicity Characteristic Revision Rules as specified in the March 29, 1990, Federal Register; and that I am authorized to execute this document on behalf of:

GENERATOR: Sears Roebuck & Company STORE # 1528

LOCATION: 9000 Northgate Mall, San Rafael, CA

SIGNATURE: Bernadine A Palka TITLE: Manager Envir. Engineering

NAME (Please Print) Bernadine Palka DATE: 31 May 95

## HERBICIDE/PESTICIDE/PCB CERTIFICATION

I, the undersigned, under penalty of law, do hereby certify that the waste material, from the location below, submitted for acceptance to REMAT does not contain herbicides or pesticides at a concentration which would render it hazardous as defined in "RCRA" 40 CFR 261, and does not contain polychlorinated biphenyls at a level greater than 50 ppm as defined by 40 CFR 261; and that I am authorized to execute this document on behalf of:

GENERATOR: Sears Roebuck & Company STORE # 1528

LOCATION: 9000 Northgate Mall, San Rafael, CA

SIGNATURE: Bernadine A Palka TITLE: Manager Envir. Engineering

NAME (Please Print) Bernadine Palka DATE: 31 May 95

1528(9)  
BPP



830 N. Miller Road  
Buckeye, AZ 85326

Phone 602-386-6000  
FAX 602-386-3300

ENVIRONMENTAL SERVICES • SOIL REMEDIATION • RECYCLED PRODUCTS

# GENERATOR CERTIFICATIONS

## U.S.T. EXEMPTION CERTIFICATION

I, the undersigned, under penalty of law, do hereby certify that the waste material (soil), from the location below, was contaminated by a petroleum fuel source regulated under the Federal Underground Storage Tank Rules, 40 CFR part 280; and that I am authorized to execute this document on behalf of:

GENERATOR: Sears Roebuck & Company STORE # 1528

LOCATION: 9000 Northgate Mall, San Rafael, CA

SIGNATURE: Bernadine A Palka TITLE: Manager Envir. Engineering

NAME (Please Print) Bernadine Palka DATE: 31 May 95

## PETROLEUM CONSTITUENT CERTIFICATION

In lieu of submitting analytical data verifying that the above soil in question does not contain constituents other than those which would normally appear in an analysis of un-used petroleum products, I submit and certify that I am familiar with the source of contamination of the soil and further certify that the source contains no contaminants other than what is listed below:

Soil Contaminants Gasoline

GENERATOR: Sears Roebuck & Company STORE # 1528

SIGNATURE: Bernadine A Palka TITLE: Manager Envir. Engineering

NAME (Please Print) Bernadine Palka DATE: 31 May 95

*BP*  
152869

# REMAT

830 North Miller Road  
Buckeye, Arizona 85326

Phone: (602) 386-6600

FAX: (602) 386-3300

## WASTE DISPOSAL QUESTIONNAIRE

### GENERATOR INFORMATION:

REMAT WASTE ID NO. \_\_\_\_\_

1. NAME: Sears Roebuck & Company Store #1528
2. ADDRESS: 333 Beverly Rd., Dept. 824C, Bldg A2-~~200~~ 160B
3. CITY/STATE/ZIP: Hoffman Estates, IL 60179
4. CONTACT(S): Bernadine Palka 5. PHONE # (708) 286-8864
6. GENERATOR'S STANDARD INDUSTRIAL CLASS CODE (SIC): 5311
7. FEDERAL/STATE EPA ID No. (If Hazardous): N/A
8. WASTE SITE LOCATION: 9000 Northgate Mall, San Rafael, CA

### WASTE INFORMATION:

9. WASTE TYPE (COMMON name by which waste is referred):  
Stockpiled soil containing petroleum hydrocarbons
10. ACCURATE DESCRIPTION OF THE PROCESS WHICH GENERATES THE WASTE:  
UST Removal activities
11. CONTAMINATION: ( ) Gasoline! ( ) Diesel Fuel! ( ) Jet Fuel! ( ) Fuel Oil # \_\_\_\_\_  
(X) Waste Oil (X) Other Used Oil \_\_\_\_\_
12. Is the waste hazardous under FEDERAL REGULATIONS? ( ) YES (X) NO  
If yes, is the waste ( ) LISTED or ( ) CHARACTERISTIC?  
What is the EPA HAZARDOUS WASTE NUMBER? N/A
13. Is the waste hazardous under STATE REGULATIONS? ( ) YES (X) NO If yes,  
EXPLAIN: \_\_\_\_\_

(INITIAL PAGE)

14. Is the waste regulated under the FEDERAL TOXIC SUBSTANCES CONTROL ACT (TOSCA)? ( ) YES (X) NO
15. What is the physical state of the waste at room temperature?  
 (X) SOLID ( ) SEMISOLID (sludge) ( ) LIQUID
16. What will be the minimum percent of solids of the waste? 70 (%)
17. Is the waste (X) HOMOGENEOUS or ( ) STRATIFIED?
18. Will the waste contain any free standing liquids? ( ) YES ( ) NO
19. Is there any debris (i.e., WOOD, CONCRETE, BRICK, STEEL, PIPE, etc.) in the waste? ( ) YES (X) NO If yes, what is the percentage? \_\_\_\_\_ (%)

DESCRIPTION: \_\_\_\_\_

20. Will the waste be disposed of in (X) BULK ( ) DRUMS ( ) OTHER? \_\_\_\_\_
21. Is the disposal of the waste ( ) ONGOING or a (X) ONE-TIME clean-up?
22. What is the approximate volume of waste to be disposed? thirty-two (32)  
 ( ) TONS (X) YARDS ( ) DRUMS per ( ) DAY ( ) WEEK ( ) MONTH ( ) YR
23. What volume of waste is currently stockpiled, if any? 32 yards
24. What is the maximum volume of waste which will be disposed in any one day? (Specify TONS, YARDS, DRUMS, etc.) \_\_\_\_\_

TRANSPORTER INFORMATION:

25. NAME: Southwest Soil Remediation, Inc.
26. ADDRESS: 3951 E. Columbia Street
27. CITY/STATE/ZIP: Tucson, AZ
28. CONTACT(S): Bob Bonnert
29. PHONE NO. (602) 571-7174
30. FEDERAL/STATE EPA ID. NO. (If Applicable): 86066729

LABORATORY INFORMATION:

31. NAME: GTEL Environmental Laboratories
32. CONTACT(S): Don Rensner
33. PHONE NO. 800-633-7936
34. Is the laboratory certified by the (X) STATE or ( ) EPA? (X) YES ( ) NO.
35. Please attach a recent (within six months) copy of the analysis conducted from a representative sample of the waste in question.

CERTIFICATION:

I, THE UNDERSIGNED, UNDER PENALTY OF LAW, DO HEREBY CERTIFY THAT ALL THE INFORMATION ON THIS FORM (INCLUDING ATTACHED DOCUMENTATION AND ANALYTICAL DATA) IS COMPLETE AND FACTUAL AND IS AN ACCURATE REPRESENTATION OF THE WASTE TO BE DISPOSED.

NAME: Bernadine Palka  
 (Print or Type)

Bernadine A. Palka  
 (Signature)

TITLE: Manager Environmental Engineering

DATE: 31 May 95

15286



830 N. Miller Road  
Buckeye, AZ 85326

Phone 602-386-6600  
FAX 602-386-3300

ENVIRONMENTAL SERVICES • SOIL REMEDIATION • RECYCLED PRODUCTS

# GENERATOR CERTIFICATIONS

## NON-HAZARDOUS CERTIFICATION

I, the undersigned, under penalty of the law, do hereby certify that the waste material, from the location below, submitted for acceptance to REMAT is not a "RCRA" listed hazardous waste as defined in 40 CFR 261 and does not exhibit any of the characteristics of a hazardous waste as defined in 40 CFR 261 of the Toxicity Characteristic Revision Rules as specified in the March 29, 1990, Federal Register; and that I am authorized to execute this document on behalf of:

GENERATOR: Sears Roebuck & Company STORE # 1528

LOCATION: 9000 Northgate Mall, San Rafael, CA

SIGNATURE: Bernadine A Palka TITLE: Manager Envir. Engineering

NAME (Please Print) Bernadine Palka DATE: 31 May 95

## HERBICIDE/PESTICIDE/PCB CERTIFICATION

I, the undersigned, under penalty of law, do hereby certify that the waste material, from the location below, submitted for acceptance to REMAT does not contain herbicides or pesticides at a concentration which would render it hazardous as defined in "RCRA" 40 CFR 261, and does not contain polychlorinated biphenyls at a level greater than 50 ppm as defined by 40 CFR 261; and that I am authorized to execute this document on behalf of:

GENERATOR: Sears Roebuck & Company STORE # 1528

LOCATION: 9000 Northgate Mall, San Rafael, CA

SIGNATURE: Bernadine A Palka TITLE: Manager Envir. Engineering

NAME (Please Print) Bernadine Palka DATE: 31 May 95

1528(6)



830 N. Miller Road  
Buckeye, AZ 85326

Phone 602-386-6500  
FAX 602-386-3300

ENVIRONMENTAL SERVICES • SOIL REMEDIATION • RECYCLED PRODUCTS

# GENERATOR CERTIFICATIONS

## U.S.T. EXEMPTION CERTIFICATION

I, the undersigned, under penalty of law, do hereby certify that the waste material (soil), from the location below, was contaminated by a petroleum fuel source regulated under the Federal Underground Storage Tank Rules, 40 CFR part 280; and that I am authorized to execute this document on behalf of:

GENERATOR: Sears Roebuck & Company STORE #1528  
LOCATION: 9000 Northgate Mall, San Rafael, CA  
SIGNATURE: Bernadine A Palka TITLE: Manager Envir. Engineering  
NAME (Please Print) Bernadine Palka DATE: 31 May 95

## PETROLEUM CONSTITUENT CERTIFICATION

In lieu of submitting analytical data verifying that the above soil in question does not contain constituents other than those which would normally appear in an analysis of un-used petroleum products, I submit and certify that I am familiar with the source of contamination of the soil and further certify that the source contains no contaminants other than what is listed below:

Soil Contaminants used oil/virgin oil

GENERATOR: Sears Roebuck & Company STORE # 1528  
SIGNATURE: Bernadine A Palka TITLE: Manager Envir. Engineering  
NAME (Please Print) Bernadine Palka DATE: 31 May 95

1528(6)





**Western Region**  
4080 Pike Lane, Suite C  
Concord, CA 94520  
(510) 685-7852  
(800) 544-3422 Inside CA  
FAX (510) 825-0720

Client Number: 020200025  
Project ID: Sears 1528  
9000 Northgate  
San Rafael  
Work Order Number: C4-12-0018

December 13, 1994

Eileen Brennan  
Groundwater Technology, Inc.  
275 South Temple, Suite 321  
Salt Lake City, UT 84111

Enclosed please find the analytical results for samples received by GTEL Environmental Laboratories, Inc. on 12/01/94, under chain of custody record 33582.

A formal Quality Assurance/Quality Control (QA/QC) program is maintained by GTEL, which is designed to meet or exceed the EPA requirements. Analytical work for this project met QA/QC criteria, unless otherwise stated in the footnotes. This report is to be reproduced only in full.

GTEL is certified by the California State Department of Health Services, Laboratory certification number E1075, to perform analyses for drinking water, wastewater, and hazardous waste materials according to EPA protocols.

If you have any questions concerning this analysis or if we can be of further assistance, please call our Customer Service Representative.

Sincerely,  
GTEL Environmental Laboratories, Inc.

*Rashmi Shah*  
for  
Rashmi Shah  
Laboratory Director

NO - waste oil samples  
NO - gasoline samples

1528 (9)  
BOP

Client Number: 020200025  
 Project ID: Sears 1526  
 9000 Northgate  
 San Rafael, CA  
 Work Order Number: C4-11-0454

## ANALYTICAL RESULTS

### Total Petroleum Hydrocarbons in Soil by Infrared Spectrometry<sup>1</sup>

EPA 3550 (Mod.)/EPA 418.1 (SM 5520 FC)<sup>2</sup>

GTEL Sample Number		08	09	10	11
Client Identification		WO-1/2	WO-C	WO-2/4	NO-1/2
Date Sampled		11/30/94	11/30/94	11/30/94	11/30/94
Date Prepared		12/01/94	12/01/94	12/01/94	12/01/94
Date Analyzed		12/01/94	12/01/94	12/01/94	12/01/94
Analyte	Detection Limit, mg/Kg	Concentration, mg/Kg			
Total Petroleum Hydrocarbons	5	7	110	18	<5
Detection Limit Multiplier		1	2.5	1	1

- The sample is sonication extracted using a modification of EPA 3550. The extract is analyzed, as in EPA 418.1 (SM 5520 CF), to yield results reported as Total Petroleum Hydrocarbons. Results are reported on a wet weight basis.
- Standard Methods for the Examination of Water and Wastewater, 17th ed., American Public Health Association, 1989.

15228(9)  
 BDF

Client Number: 020200025  
 Project ID: Sears 152B  
 9000 Northgate  
 San Rafael, CA  
 Work Order Number: CA-11-0454

## ANALYTICAL RESULTS

Total Petroleum Hydrocarbons in Soil  
 by Infrared Spectrometry<sup>1</sup>

EPA 3550 (Mod.)/EPA 418.1 (SM 5520 FC)<sup>2</sup>

GTEL Sample Number	12	13	14	120194 TPH
Client Identification	NO-2/4	NO-C	NO-3/5	METHOD BLANK
Date Sampled	11/30/94	11/30/94	11/30/94	--
Date Prepared	12/01/94	12/01/94	12/01/94	12/01/94
Date Analyzed	12/01/94	12/01/94	12/01/94	12/01/94
Analyte	Detection Limit, mg/Kg	Concentration, mg/Kg		
Total Petroleum Hydrocarbons	5	11	26	<5
Detection Limit Multiplier		1	1	1

- The sample is sonication extracted using a modification of EPA 3550. The extract is analyzed, as in EPA 418.1 (SM 5520 CF), to yield results reported as Total Petroleum Hydrocarbons. Results are reported on a wet weight basis.
- Standard Methods for the Examination of Water and Wastewater, 17th ed., American Public Health Association, 1989.

1528(F)  
BOP