

Council Wards and Neighborhoods

SANTA ANA NEIGHBORHOODS

- | | | | | |
|-----------------------------|------------------------|------------------------------|----------------------------|---------------------------|
| 1. Logan | 14. Thornton Park | 27. Northwest | 39. Riverview | 52. Casa De Santiago |
| 2. Floral Park | 15. Bristol/Warner | 28. Flower Park | 40. Bella Vista | 53. Windsor Village North |
| 3. Fairhaven | 16. Laurelhurst | 29. Morning Sunwood | 41. Pico-Lowell | 54. Concord |
| 4. Washington Square | 17. South Coast | 30. Windsor Village | 42. Santa Anita | 55. Riverglen |
| 5. French Park | 18. Centennial Park | 31. Park Santiago | 43. Morrison/Eldridge Park | 56. Edna Park |
| 6. Lacy | 19. Sunwood Central | 32. Portola Park | 44. West Grove Valley | 57. Casa Bonita |
| 7. Saddleback View | 20. Mid-City | 33. Shadow Run | 45. Republic Homes | 58. Meredith Parkwood |
| 8. Hening Park | 21. Artesia Pilar | 34. Willard | 46. New Horizons | 59. Metro Classic |
| 9. Pacific Park | 22. Mar-Les | 35. Valley Adams | 47. Madison Park | 60. Lyon Street |
| 10. Wilshire Square | 23. Fisher Park | 36. Central City | 48. Cedar Evergreen Co-Op | 61. Fairbridge Square |
| 11. Santa Ana Memorial Park | 24. Santa Ana Triangle | 37. West Floral Park | 49. Mabury Park | 62. Grand Sunrise |
| 12. Delhi | 25. French Court | 38. Bristol Memory Coalition | 50. Rosewood Baker | 63. Downtown |
| 13. Sandpointe | 26. Riverview West | | 51. Cornerstone Village | 64. Young Square |

Council Wards Adopted: 4/5/2022





Map Date: 4/12/2022



NEIGHBORHOODS

- 1-LOGAN
- 5-FRENCH PARK
- 6-LACY
- 9-PACIFIC PARK
- 10-WILSHIRE SQUARE
- 25-FRENCH COURT
- 51-CORNERSTONE VILLAGE
- 60-LYON STREET
- 62-GRAND SUNRISE
- 98-NON-NEIGHBORHOOD AREA (ADD ALTERNATE 1)

LEGEND

-  SLURRY SEAL AND CRACK SEAL.
-  2" COLD MILL, 2" ASPHALT RUBBER HOT MIX (ARHM), 2" AC AT CUL-DE-SACS INSTEAD OF ARHM
-  NEIGHBORHOOD BOUNDARY
-  NEIGHBORHOOD NUMBER

PROJECT NO. 24-6907
 Local Street Preventative Maintenance FY23-24
 Neighborhood Location Map

