



**BRISTOL COMMONS**  
SANTA ANA, CALIFORNIA

**PHASE I ENVIRONMENTAL SITE ASSESSMENT**

SUBMITTED TO  
Mr. Steven Oh  
The Related Companies of California LLC  
18201 Von Karman Avenue, Suite 900  
Irvine, CA 92612

PREPARED BY  
ENGEO Incorporated

May 28, 2020  
Latest Revision April 20, 2023

PROJECT NO.  
17190.000.000

Project No.  
**17190.000.000**

May 28, 2020  
Latest Revision April 20, 2023

Mr. Steven Oh  
The Related Companies of California LLC  
18201 Von Karman Avenue, Suite 900  
Irvine, CA 92612

Subject: Bristol Commons  
South Bristol Street and Sunflower Avenue  
Santa Ana, California

## PHASE I ENVIRONMENTAL SITE ASSESSMENT

Dear Mr. Oh:

ENGEO is pleased to present our phase I environmental site assessment of the subject property (Property), located in Santa Ana, California. The attached report includes a description of the site assessment activities, along with ENGEO's findings, opinions, and conclusions regarding the Property.

ENGEO has the specific qualifications based on education, training, and experience to assess the nature, history, and setting of the Property, and has developed and performed all appropriate inquiries in conformance with the standards and practices set forth in 40 CFR Part 312 and the American Standard Testing Method (ASTM) Practice E1527-13. We declare that, to the best of our professional knowledge and belief, the responsible charge for this study meets the definition of Environmental Professional as defined in Section 312.10 of 40 CFR Part 312 and ASTM E1527-13.

We are pleased to be of service to you on this project. If you have any questions concerning the contents of our report, please contact us.

Sincerely,

ENGEO Incorporated



Adrianna Lundberg

aml/jaa/ar



Jeffrey A. Adams, PhD, PE

## TABLE OF CONTENTS

### LETTER OF TRANSMITTAL

<b>EXECUTIVE SUMMARY .....</b>	<b>1</b>
<b>1.0 INTRODUCTION .....</b>	<b>5</b>
1.1 SITE LOCATION AND DESCRIPTION .....	5
1.2 CURRENT USE OF PROPERTY AND ADJOINING PROPERTIES .....	5
1.3 SITE AND VICINITY CHARACTERISTICS .....	5
<b>2.0 RECORDS REVIEW .....</b>	<b>6</b>
2.1 PROPERTY RECORDS .....	6
2.1.1 Title Report/Ownership .....	6
2.1.2 Property Drawings.....	7
2.2 HISTORICAL RECORD SOURCES .....	8
2.2.1 Historical Topographic Maps/Aerial Photographs.....	8
2.2.2 City Directory.....	10
2.3 ENVIRONMENTAL RECORD SOURCES .....	10
2.3.1 Standard Environmental Records .....	10
2.3.1.1 Subject Property .....	10
2.3.1.2 Other Properties .....	11
2.3.2 Additional Environmental Records.....	13
2.3.2.1 Subject Property .....	13
2.3.2.2 Other Properties .....	15
2.4 REGULATORY AGENCY FILES AND RECORDS .....	19
2.5 INDOOR AIR QUALITY .....	22
<b>3.0 SITE RECONNAISSANCE.....</b>	<b>22</b>
3.1 METHODOLOGY.....	22
3.2 GENERAL SITE SETTING .....	23
3.3 EXTERIOR OBSERVATIONS .....	23
3.4 ASBESTOS-CONTAINING MATERIALS AND LEAD-BASED PAINT .....	24
<b>4.0 INTERVIEWS .....</b>	<b>24</b>
<b>5.0 LIMITATIONS AND SCOPE .....</b>	<b>25</b>
5.1 PURPOSE OF PHASE I ENVIRONMENTAL SITE ASSESSMENT .....	25
5.2 DETAILED SCOPE OF SERVICES.....	25
5.3 SIGNIFICANT ASSUMPTIONS OR DEVIATIONS FROM ASTM STANDARD PRACTICE .....	25
5.4 LIMITATIONS AND EXCEPTIONS OF ASSESSMENT .....	26
5.5 SPECIAL TERMS AND CONDITIONS .....	26

## **TABLE OF CONTENTS (Continued)**

### **SELECTED REFERENCES**

#### **FIGURES**

**APPENDIX A** – Environmental Data Resources, Inc., Radius Map Report

**APPENDIX B** – Ticor Title Company of California, Preliminary Title Report

**APPENDIX C** – Selected Property Drawings

**APPENDIX D** – Environmental Data Resources, Inc., Historical Topographic Map Report

**APPENDIX E** – Environmental Data Resources, Inc., Aerial Photo Decade Package

**APPENDIX F** – Environmental Data Resources, Inc., Sanborn Map Report

**APPENDIX G** – Environmental Data Resources, Inc., City Directory

**APPENDIX H** – Selected Public Records

**APPENDIX I** – Qualifications of Environmental Professional

## EXECUTIVE SUMMARY

ENGEO conducted a phase I environmental site assessment for the Property located at South Bristol Street and Sunflower Avenue in Santa Ana, California (Figures 1 and 2). The approximately 42.55-acre Property is generally bound by West MacArthur Boulevard to the north, South Bristol Street to the east, Sunflower Avenue to the south, and South Plaza Drive to the west.

The Property is comprised of nine parcels identified by the Assessor's Parcel Numbers (APNs) and addresses listed in the table below.

SITE IDENTIFICATION	
<b>Site Name:</b>	Bristol Commons
<b>Property Addresses per Preliminary Title Report*:</b>	3600, 3606, 3732, 3701, 3719, 3810, 3814, 3820, and, 3900 South Bristol Street
<b>City:</b>	Santa Ana
<b>County:</b>	Orange
<b>State:</b>	California
<b>Assessor's Parcel Numbers (Figure 3):</b>	412-131-12, 412-131-13, 412-131-14, 412-131-16, 412-131-17, 412-131-22, 412-131-24, 412-131-25, 412-131-26.

\* During record searches, nearly 200 addresses (including suites) were listed for the Property, including 3676 South Plaza Drive. Some addresses with records are not currently present on the Property.

Presently, the Property consists of a paved parking lot with minimal vegetation as well as 16 commercial structures. Current businesses include restaurants, a shopping plaza, a supermarket, banks, and a dry cleaner (Accent Cleaners) located at 3767 South Plaza Drive.

The Property appears to have been historically agricultural land with four associated structures (presumably residences and barns), cultivated with row crops until the early 1970s when commercial development began. By 1972, the southern portion of the Property is paved and contains the present-day shopping center as well as a former service station, while the northern portion appears to be graded with three structures present (including present-day Chase Bank). By 1977 the Property is generally built-out and paved – the configuration and structures remain largely the same as present-day, with the addition and removal of a few structures.

An active dry cleaning facility is located at 3767 South Plaza Drive, which appears to be the same physical location of the former address 3788 South Bristol Street. Based on review of regulatory documentation and city directories, the dry cleaning facility has operated on the Property from at least 1984 to present. It is unclear the number of dry-cleaning units or solvent reservoirs located at the facility at any given time. Summaries of hazardous waste manifests, as well as permits to operate, indicate that dry cleaning operations began in 1984. Solvents associated with the property are summarized below.

- 1984 through 1995: Valclene solvents (commercial name of Freon 113)
- No files regarding solvents from 1996 to 1989
- 2000 through 2007: Valclene solvent and perchloroethylene (PCE) solvents
- 2007 to present: Petroleum solvent utilized

Based on approved variances and a Short Form Lease, dated 1972 and leased by J. C. Penney Properties, it appears that present-day 3900 South Bristol Street (formerly “The Treasury” at 3600 South Bristol Street) was permitted to construct an automobile service facility (sale and service of tires and batteries, etc.) located inside “The Treasury” department store, with 10 bays facing Sunflower Avenue. It should be noted that The Treasury was a discount-merchandise chain store owned by J.C. Penney. “The Treasury” construction plans from 1971 identify the area with six service bays as a “T.B.A.” area, which likely stands for Tires, Batteries, and Auto Accessories. Also depicted in this area are an alignment rack, a lube drum room, and a T.B.A. refuse room. The preliminary title report describes the site as being zoned to permit construction and operation of a “retail department store building of at least 170,000 square feet (sf) of gross floor area, including grocery sales, pharmacy sales, restaurant, tires, batteries, automobile accessories, and repair and servicing of automobiles, together with a nursery sales area and a detached area for the sale of gasoline and other usual petroleum products...”. A Certificate of Financial Responsibility, dated April 8, 1998, indicates that J. C. Penney Company, Inc., owned and/or operated an underground storage tank(s) (UST) at 3900 South Bristol Street, though details about the tanks were not included. No other documents relating to the presence or removal of underground storage tanks have been found at the time of this report preparation.

“The Treasury” construction plans from 1971 also depict a dry-cleaner room near the northeastern portion of the structure. No other records provide documentation of a dry cleaner at this location. Based on the present-day department store, T.J. Maxx, at the suspect-dry cleaner location, it is unlikely that a dry cleaning facility is currently present within the structure.

The aforementioned “detached area for sale of gasoline product” was a service station (associated with “The Treasury” at 3900 South Bristol Street, owned by J.C. Penney) located at the northwest corner of Bristol Street and Sunflower Avenue. The service station location and parking was approved by a City of Santa Ana Variance in 1970, though the variance did not describe the proposed location of USTs. Aerial photographs and historical topographic maps show the former service station at the southeastern corner of the Property from at least 1972 through 1981. Construction plans dated March 1984 of the present-day southeastern structures (3930, 3940, and 3950 South Bristol Street), and construction record drawings dated August 1985, depict the former service station as two concrete slabs. One slab is called out as a “service station”, and the other slab calls out six “filler caps” and three steel covers (typically associated with underground storage tanks). The record drawings list the owner as SDC/Pacific/Youngman – Santa Ana a Partnership, c/o Pacific Development Company. The City of Santa Ana provided permits for 3900 South Bristol Street, indicating that three 10,000-gallon gasoline USTs were present in 1983 and removed in May 1984 (figures or schematics were not included), with a property owner listed as Pacific Oasis Petro. Additionally, records indicate that “Unocal Service Station #”, at 3900 South Bristol Street, was associated with a leaking UST (LUST) and gasoline-impacted soil. The records show an “enter date” of 1994, though records of discovery, sampling, reporting, or closure are not available. Records indicate that approximately 60 tons of “contaminated soil from site cleanup”, 30 tons of “other organic solids”, and 23 tons of “unspecified organic liquid mixture” waste were removed from the site in 1984, with an address of 3940 South Bristol Street. The physical location of present-day 3940 South Bristol Street is near the location of the former service station, and it is plausible that the contaminated soil from the record is associated with the former service station.

This assessment included a review of local, state, tribal, and federal environmental record sources, standard historical sources, aerial photographs, fire insurance maps and physical setting sources. A reconnaissance of the Property was conducted to review site use and current conditions to check for the storage, use, production or disposal of hazardous or potentially hazardous materials and interviews with persons knowledgeable about current and past site use.

The site reconnaissance and records review identified documentation or physical evidence of soil or groundwater impairments associated with the use or past use of the Property. A review of regulatory databases maintained by county, state, tribal, and federal agencies found no documentation of hazardous materials violations (with the exception of Accent Cleaners not having hazardous waste manifests present at the time of inspection in 2016 – remedied upon follow-up inspection), or discharge on the Property but did identify contaminated facilities within the appropriate American Society for Testing and Materials (ASTM) search distances that would reasonably be expected to impact the Property.

Based on the findings of this assessment, three Recognized Environmental Conditions (RECs), no historical RECs, and no controlled RECs were identified for the Property. The following RECs were identified:

1. An active dry cleaning facility is located at 3767 South Plaza Drive (apparently the same physical location of the formerly identified address 3788 South Bristol Street). Though no leaks were reported, it is conceivable that the chlorinated solvents associated with the operation of the dry cleaner, including tetrachloroethylene (perchloroethylene), and/or petroleum solvents may have impacted the subsurface of the Property through floor drains or sewer systems.
2. Plans from 1971 depict service bays along the southern edge of “The Treasury”, present-day 3900 South Bristol Street. A 1998 J.C. Penney Certificate of Insurance indicates that USTs (unknown quantity) were on the Property at 3900 South Bristol Street. Records of UST removals were not located; therefore, the USTs may still exist on the Property. It is possible that former automotive service operations and/or the presence of USTs have impacted the subsurface at the Property.
3. The former service station at the southeast corner of the Property, and its suspected association with a LUST case as well as approximately 113 tons of disposed waste in 1984 (60 tons of which was identified as “contaminated soil from site cleanup”), is viewed as a REC for the Property. Records indicate that three USTs were removed in 1984 but did not provide information regarding leaks or contamination. Closure documents regarding the LUST case are not available, nor for sampling or closure documentation regarding the “contaminated soil from site cleanup”. It is possible that residual subsurface impacts, associated with this cleanup, remain at the Property.

Based on the review of regulatory databases and site reconnaissance, we present information on features of potential environmental concern that were either contained in the databases or observed on the Property. These features were not considered to be RECs. We briefly discuss each feature below.

- The Property was used for agricultural cultivation through the late 1960s. It is possible that residual concentrations of legacy agrichemicals may exist in near-surface soils. The soil may contain elevated levels of pesticides and metals.
- Construction plans from 1971 indicate that a dry-cleaner room was planned to be located within the northeastern portion of “The Treasury” – present-day 3900 South Bristol Street. Though no other records were available regarding a dry cleaner in this location, it is possible that a dry cleaner formerly operated and that solvents may have impacted the subsurface of the Property through floor drains or sewer systems.
- Gasoline-impacted groundwater has been documented at numerous LUST facilities immediately adjacent to the Property. One facility, Arco #3085, is listed as an open LUST case (ongoing remediation started in 2009) with groundwater flow documented as

south-southwest (towards the subject Property). Based on groundwater flow directions from surrounding LUST facilities, it is possible that petroleum hydrocarbons and benzene, toluene, ethylbenzene and xylene(s) (BTEX) have migrated onto the subject Property via groundwater and/or soil gas.

- Given the age of the existing structures and the documented disposal of ACM from three structures on the Property, ACM may exist within other structures on the Property. Additionally, lead-based paint materials may exist within the structures on the Property given the age of the existing structures.

ENGEO has performed a phase I environmental site assessment in conformance with the scope and limitations of ASTM E1527-13 and the standards and practices of the All Appropriate Inquiry – Final Rule (40 Code of Federal Regulations Part 312).

It is our opinion that the findings of this study are based on a sufficient level of information obtained during our contracted scope of services to render a conclusion as to whether additional appropriate investigation is required to identify the presence or likely presence of a REC.

Data gaps identified during this process do affect the conclusions as to the presence or lack of presence of RECs at the Property. The following data gaps were identified:

- ENGEO could not locate permits regarding the installation or removal/abandonment of USTs associated with the automobile service facility within “The Treasury” at 3600 South Bristol Street (present-day 3900 South Bristol Street).
- ENGEO did not have access to the structure interiors throughout the Property, therefore, ENGEO did not observe the active dry-cleaning facility, or the suspected former auto service facility or suspected former dry-cleaning facility.
- Environmental site questionnaires pertaining to user-related applicable environmental information regarding the Property were not returned by the time of this report publication. The questionnaires would assist with identifying potentially environmentally related issues with the Property. Based on available information gathered from other sources, it is ENGEO’s professional opinion that the lack of the questionnaires is unlikely to affect the conclusions or the recommendations in the report, and is therefore not a significant data gap.

This assessment has revealed evidence of Recognized Environmental Conditions in connection with the Property. ENGEO recommends the following:

1. Conduct a geophysical survey and subsurface characterization to evaluate potential USTs and/or subsurface impacts at present-day 3900 South Bristol Street.
2. Conduct a shallow soil assessment to characterize the soil for impacts from historical agricultural activities.
3. Conduct a soil gas and groundwater assessment throughout the Property. Recommended sampling locations include the active dry cleaner facility, the former service station, the former auto service facility, the suspect dry cleaner suite, and immediately opposite the off-site LUST cases to the north, east, and south of the Property.
4. Retain a licensed contractor to perform an asbestos and lead-based paint survey, prior to demolition.
5. Prepare a Site Management Plan for future demolition and site-grading activities.



## 1.0 INTRODUCTION

### 1.1 SITE LOCATION AND DESCRIPTION

ENGEO conducted a phase I environmental site assessment for the Property located at South Bristol Street and Sunflower Avenue in Santa Ana, California (Figures 1 and 2). The approximately 42.55-acre Property is generally bound by West MacArthur Boulevard to the north, South Bristol Street to the east, Sunflower Avenue to the south, and South Plaza Drive to the west.

The Property is comprised of nine parcels identified by the Assessor’s Parcel Numbers (APNs) and addresses listed in the table below.

**TABLE 1.1-1: Site Identification**

SITE IDENTIFICATION	
<b>Site Name:</b>	Bristol Commons
<b>Property Addresses per Preliminary Title Report*:</b>	3600, 3606, 3732, 3701, 3719, 3810, 3814, 3820, and 3900 South Bristol Street
<b>City:</b>	Santa Ana
<b>County:</b>	Orange
<b>State:</b>	California
<b>Assessor’s Parcel Numbers (Figure 3):</b>	412-131-12, 412-131-13, 412-131-14, 412-131-16, 412-131-17, 412-131-22, 412-131-24, 412-131-25, 412-131-26.

\* During record searches, 188 addresses (including suites) were listed. Not all appear to currently exist.

### 1.2 CURRENT USE OF PROPERTY AND ADJOINING PROPERTIES

The Property currently includes 16 commercial structures, as well as a paved parking lot with minimal vegetation. During the site visit, it appeared that nearly all of the units were leased/active. Current businesses include restaurants, a shopping plaza, a supermarket, banks, and a dry cleaner facility (Accent Cleaners, 3767 South Plaza Drive). Zoning maps indicate that the Property is zoned as general commercial and commercial/residential. The City of Santa Ana provides water and sewage disposal for the Property, and numerous utility access covers are located throughout the Property.

The Property is surrounded by commercial land use to the north, east, south, and southwest. An apartment complex is located to the west of the Property.

### 1.3 SITE AND VICINITY CHARACTERISTICS

According to published topographic maps, the Property is relatively flat and ranges in elevation from approximately 34 feet above mean sea level (msl) in the northwest to approximately 36 feet above msl to the southwest. Review of the Santa Ana Sheet of the Geologic Map of California found that the Property is underlain by alluvium from the Cenozoic Era; comprised of silts, clays and sands. Publicly available boring logs from adjacent properties indicate that the Property may be underlain by silty clay, clay, and sandy clayey up to 28 feet below the ground surface.

Geocheck – Physical Setting Source Summary of the Environmental Data Resources, Inc. (EDR) report (Appendix A) indicated nine Federal United States Geological Survey (USGS) wells located within 1 mile of the Property. Well Number USGS40000136831 is mapped approximately

0.2 miles southwest of the Property, with 366 groundwater level measurements reported – the most recent measurement was taken in 1986, and was recorded as 57.52 feet below the ground surface.

Nearby sites within approximately 0.5 miles of the Property on the AQUIFLOW Information System generally show that the groundwater flow direction is directed toward the west-southwest, and depth to groundwater was approximately 8 to 20 feet during the 1990s.

We reviewed the Department of Water Resources On-line Water Data Library for depth to water in the vicinity of the Property. The website identified five wells within 1 mile of the Property, with depth-to-water measurements last recorded in the 1980s and early 2010s.

We reviewed EnviroStor, a website maintained by the State of California Department of Toxic Substances Control, and GeoTracker, a website maintained by the State of California Water Resources Control Board, for nearby facilities with records that include depth to groundwater measurements. The following information was obtained regarding local groundwater conditions.

**TABLE 1.3-1: Local Groundwater Conditions**

PROXIMITY TO PROPERTY	MIN AND MAX DTW	MOST RECENT DTW RECORDED	REPORTED GROUNDWATER FLOW DIRECTION
Less than 300 feet northeast	2.12 to 28.6 feet	Approx. 8 feet; October 2019	S-SW
Less than 150 feet east	10.55 to 11.8 feet	N/A, 2004	NW to SW
Less than 150 feet east	3.2 to 23 feet	Approx. 23 feet; March, 2014	S and W
Less than 150 feet south	12.1 to 21 feet	N/A, 2004	SW

The site-specific depth to groundwater and direction of groundwater flow was not determined as part of this assessment. Fluctuations in groundwater levels may occur seasonally and over a period of years due to variations in precipitation, temperature, irrigation and other factors.

We reviewed the Department of Conservation, Geologic Energy Management (CalGEM), formerly the Department of Conservation, Division of Oil, Gas, and Geothermal Resources (DOGGR), website and map database to determine if any historic oil and/or gas wells were located within the Property. Two oil/gas wells were mapped within 1 mile of the Property, both wells are have a status of “plugged” and are listed as dry holes (did not encounter significant hydrocarbons during oil exploration).

## 2.0 RECORDS REVIEW

### 2.1 PROPERTY RECORDS

#### 2.1.1 Title Report/Ownership

The Title Report lists recorded land title detail, ownership fees, leases, land contracts, easements, liens, deficiencies, and other encumbrances attached to or recorded against a subject property. Laws and regulations pertaining to land trusts vary from state to state and the detail of information presented in a Title Report can vary greatly by jurisdiction. As a result, ENGEO utilizes a Title Report, when provided to us, as a supplement to other historical record sources.

An Amended Preliminary Title Report for the Property (3600, 3606, 3732, 3701, 3719, 3810, 3814, 3820 and 3900 South Bristol Street, Santa Ana), prepared by Ticor Title Company of California and dated February 12, 2020, was provided for our review. The Property title is vested in:

- Greenville Ranch LLC, as to an undivided 47.4048% interest;
- MCG Bristol West, LLC, as to an undivided 17.5317% interest; and
- BSG West Bristol, LLC, as to an undivided 35.0635% interest.

Numerous easements (including for ingress/egress and utilities) are listed, as well as unrecorded subleases. A “Short Form Lease”, dated March 29, 1972, describes a 35-year lease between Winmar Company, Inc. (sublessor), and J. C. Penney Properties, Inc. (sublessee) for a 19.966-acre site at the northwest corner of the intersection of Sunflower Avenue with Bristol Street. Section 1.4 of the lease describes the land as being zoned to permit construction and operation of a “retail department store building of at least 170,000 square feet (sf) of gross floor area, including grocery sales, pharmacy sales, restaurant, tires, batteries, automobile accessories, and repair and servicing of automobiles, together with a nursery sales area and a detached area for the sale of gasoline and other usual petroleum products...”

ENGEO identified no evidence of environmental liens, activity use limitations, deed restrictions or other potential environmental issues in the Preliminary Title Report, information obtained from the User, and the EDR Radius Map Report. The Preliminary Title Report is included in Appendix B.

### 2.1.2 Property Drawings

The Related Companies of California LLC provided ENGEO with several construction plans and drawings related to buildings on the southern portion of the Property. Applicable environmental information regarding the Property is summarized below, and select property drawings are included in Appendix C.

#### Maxwell Starkman AIA and Associates; The Treasury, Sunflower Avenue & Bristol Street, Santa Ana, California.

The construction plans depict structures associated with “The Treasury” department stores, a large discount-merchandise chain store owned by J.C. Penney, located on the southern portion of the Property.

- Sheets SD-1 and SD-4 depict a small structure labeled as “gas sales” in the southeast corner of the Property with two island to the left of the small structure.
- Sheet A-1 depicts a room labeled “Dry Cleaners” in the northeastern corner of The Treasury building.
- Sheet A-5 depicts an area labeled “T.B.A.” along the central portion of the southern portion of The Treasury building with possibly six service bays. Based on online research, “T.B.A.” likely stands for Tires, Batteries, and Auto Accessories. Also depicted in this area are an alignment rack, a Lube Drum Room, and a T.B.A. Refuse Room. Two small and unlabeled rectangles are drawn within the T.B.A. bays, and one rounded-rectangle is drawn to the south (outside the building footprint) of the T.B.A. bays. These three rectangles are not called out in the plans, but are considered suspect USTs or ASTs by ENGEO.
- Sheet A-15 depicts a “left side elevation”, the southern-facing edge of the building, with six bay doors in the same location as the T.B.A. area.

Herbert Nadel AIA & Partners; Construction Record Drawings for Bristol/Sunflower Plaza, Santa Ana, California; Reviewed and Approved by Collins General Contractors on August 2, 1985.

The construction record drawings relate to the southeastern portion of the Property in the 1980s and lists the owner as SDC/Pacific/Youngman – Santa Ana a Partnership, c/o Pacific Development Company. (A 1983 permit stating the presence of three gasoline USTs at 3900 S. Bristol Street, described below in Section 2.4, lists the UST owner as Pacific Oasis Petro.) The civil plans include a topographic survey on sheet C-1, prior to redevelopment of the southeastern portion of the Property. The topographic survey depicts two concrete slabs – one labeled “service station”, and the other with six “filler caps” and three steel covers (typically associated with underground storage tanks). Sheet C-1 was stamped with “Reviewed and Approved, Collins General Contractors” and dated August 2, 1985. Sheet C-2 shows general notes and details, including the new building addresses listed as 3930, 3940, and 3950 South Bristol Street, Santa Ana.

## 2.2 HISTORICAL RECORD SOURCES

The purpose of the historical record review is to develop a history of the previous uses or occupancies of the Property and surrounding area in order to identify those uses or occupancies that are likely to have led to recognized environmental conditions on the Property.

### 2.2.1 Historical Topographic Maps/Aerial Photographs

Historical USGS topographic maps, and aerial photographs were reviewed to determine if discernible changes pertaining to the Property had been recorded. Sanborn fire insurance maps were not available for the Property. EDR provided the following maps and photographs, presented in Appendices C, D, and E.

**TABLE 2.2.1-1: Historical Data**

YEAR	DESCRIPTION
1896 through 1902	<u>Property:</u> The Property is flat and vacant, with a road mapped on the eastern portion of the Property traversing in a north-south direction. The 1901 and 1902 maps no longer depict the roadway.
	<u>Adjoining:</u> An unlabeled roadway bounds the Property to the south. Several unlabeled roadways are mapped. The adjoining properties are flat with structures mapped mostly along roadways. “Santa Ana and Newport Railroad” is mapped nearly 1 mile to the east and traverses in a northeast-southwest direction. By 1901, a structure appears along the western Property boundary.
1932 through 1952	<u>Property:</u> One roadway is shown in the north-south direction on the eastern portion of the Property with a cluster of approximately four structures, presumably a residence with farm out-structures, located along the northern portion of the roadway. The Property appears to be cultivated with row crops.
	<u>Adjoining:</u> Two roadways bound the Property, one to the west (unlabeled), and one to the south, (Sunflower Avenue). “Pacific Electric” Railway is depicted approximately 0.25 miles to the north of the Property and traverses in an east-west direction. Adjacent land appears to be cultivated with row crops, as well as a small orchard to the north in the 1938 aerial photograph. Two residences are located approximately 0.2 miles north and west of the Property. “Santa Ana and Newport Railroad” is mapped nearly 1 mile and traverses in a northeast-southwest direction. Beginning in 1942, the western roadway bounding the Property is no longer depicted, and a drainage ditch is depicted approximately 0.25 miles east of the Property. Beginning in 1952, a roadway bounds the Property to the east.

YEAR	DESCRIPTION
1949, 1951	<p><u>Property:</u> The Property appears unchanged from previous maps.</p> <p><u>Adjoining:</u> The surrounding land appears largely unchanged from previous maps, with the addition of two orchards to the west and northwest of the Property.</p>
1963, 1965	<p><u>Property:</u> The roadway on the eastern portion of the Property is no longer present, and “Bristol Street” now bounds the Property to the east. The cluster of farm structures still shown in the north-central portion of the Property, with a driveway entering from the east.</p> <p><u>Adjoining:</u> The Santa Ana Channel is now depicted as bordering the northeastern-most corner of the Property. The Costa Mesa city limits are depicted approximately 0.50 miles to the south. New development is shown to the north and southwest. Two additional structures are visible to the north of the Property, at the edge of the 1963 aerial photograph.</p>
1972	<p><u>Property:</u> The driveway and farm structures are no longer depicted in the north-central portion of the Property. A roadway bisects the center of the Property in the east-west direction (present day Callen’s Common) and seems to create northern and southern halves of the Property.</p> <p><b>Northern portion:</b> the northern half of the Property appears to be undergoing grading operations, with three new small structures visible. One of the structures, in the northeast, appears to be the same structure as present-day Chase Bank.</p> <p><b>Southern portion:</b> a paved parking lot covers the entire southern half of the Property, aside from two new structures. One structure in the southwest, appears to be the present-day department store, and one structure in the southeast is the presumed location of a former automobile service station.</p> <p><u>Adjoining:</u> Roadways bound all sides of the Property, the eastern roadway is labeled as Bristol Street and the southern roadway is labeled as Sunflower Avenue. The roadways appear in the same configuration as present day MacArthur Boulevard to the north, South Bristol Street to the east, Sunflower Avenue to the south, and South Plaza Drive to the west. New structures are depicted immediately east, south, and west. Interstate 405 is depicted approximately 0.5 miles to the south.</p>
1977 to 1990	<p><u>Property:</u> The Property appears relatively unchanged, with the exception of the number and location of structures. There are a total of 13 structures depicted, 11 of which appear to be the same structures that currently exist at the Property.</p> <p><b>Northern portion:</b> nine structures and two tennis courts are visible in the 1977 aerial photograph; of these structures, eight are new. In the 1987 aerial photograph, there are 10 structures and one tennis court visible. Of these, nine structures appear to be in the same location as present-day structures.</p> <p><b>Southern portion:</b> four structures are visible – two new structures, and three located in the same location as present-day structures. The presumed former service station is depicted in the 1981 topographic map but is replaced by a commercial structure by 1987 (currently present at the Property).</p> <p><u>Adjoining:</u> Additional structures are depicted immediately north, east, and west, and a residential community is visible to the west of the Property. By 1987, the adjoining Properties appear generally built-out and in similar configurations to current conditions.</p>
1995 to 2016	<p><u>Property:</u> The Property configuration appears relatively unchanged from previous maps and photographs, with the exception of a few structures in the northern portion of the Property. The tennis courts are no longer present by 1995, and by 2005, a structure in the north-central portion of the Property is no longer present.</p> <p><u>Adjoining:</u> The adjoining properties appear relatively unchanged.</p>

## 2.2.2 City Directory

City Directories, published since the 18th century for major towns and cities, list the name of the resident or business associated with each address. The first occupants of the Property are identified as “First Western Bank” and “Sunflower & Bristol” in the year 1966, both associated with 3990 South Bristol Street. By 1975, numerous commercial occupants are provided for numerous addresses within the Property, including dentist and medical offices, retail stores, salons, restaurants, and more. The city directory search shows 3788 South Bristol Street associated with Accent Cleaners from 1986 through 1995, though the present-day address is 3676 South Plaza Drive. Records for The Treasury, J. C. Penney, or service stations were not listed for the Property. The city directory search conducted by EDR is located in Appendix G.

## 2.3 ENVIRONMENTAL RECORD SOURCES

EDR performed a search of federal, tribal, state, and local databases regarding the Property and nearby properties. Details regarding the databases searched by EDR are provided in Appendix A. A list of the facilities documented by EDR within the approximate minimum search distance of the Property is provided below.

### 2.3.1 Standard Environmental Records

#### 2.3.1.1 Subject Property

The Property is listed under two Standard Environmental Records sources.

**TABLE 2.3.1.1-1**

FACILITY	STREET	DATABASES
UNOCAL #	3900	LUST
ACCENT CLEANERS	3788 S BRISTOL	RCRA-SQG

#### **LUST:**

The radius report lists Unocal # facility in the Leaking Underground Storage Tank (LUST) database, with a “date of preliminary assessment” of January 1, 1965, and an “enter date” of December 19, 1994. The file indicates that the facility is associated with gasoline-impacted soil, and “preliminary site assessment underway” (unknown date). The lead agency is listed as “local” with a Global ID of T0605901808, with a description that the facility was not tested for MTBE. This facility is also listed in Section 2.3.2.1, Additional Database, Subject Property, as “UNOCAL Service Station #”, and associated with the address 3900 South Bristol Street.

#### **RCRA-SQG:**

Accent Cleaners is listed as a Small Quantity Generator Resource Conservation and Recovery Act (RCRA-SQG). SQGs generate more than 100 kilograms (kg), but less than 1,000 kg of hazardous waste, during any calendar month. Accent Cleaners is associated with EPA ID CAD981968894, which shows that Accent Cleaners produced 0.800 and 0.676 tons of halogenated solvents in 1995 and 1996. This facility and address are also described in Section 2.3.2.2, Additional Database, Subject Property. Additionally, Accent Cleaners is associated with another address, 3767 South Plaza Drive. These two addresses appear to be the same physical location.

Based on the EDR findings, and the presence of a dry cleaner, it is likely that the above-stated database sites pose an environmental risk to the Property.

### 2.3.1.2 Other Properties

The following databases include facilities listed within the appropriate ASTM search distances of the Property on Standard Environmental Records sources.

**TABLE 2.3.1.2-1**

FACILITY	STREET	DATABASES
CHEVRON STATION #91921/1953	3801 SOUTH BRISTOL STREET	RCRA-SQG, LUST
UNION CAR WASH/BEACON BAY	1501 MACARTHUR BLVD	LUST, UST
SOUTH COAST AUTO WASH	1501 W MACARTHUR BLVD	LUST
FAR WEST MGT	1601 W MCARTHUR	RCRA-SQG
FIRESTONE STORE #2783	3733 S BRISTOL ST	LUST
BRISTOL ONE DAY CLEANERS, ALSO LISTED AS BRISTOL 1-DAY CLEANERS	3825 S BRISTOL ST	RCRA-SQG, CPS-SLIC
BRISTOL SHOPPING CENTER - FORMER 1-DAY CLEANERS	3825 SOUTH BRISTOL STREET	CPS-SLIC
SHELL #3601 SERVICE STATION	3601 S BRISTOL	RCRA-SQG, LUST
GOODYEAR TIRE STORE	3365 S BRISTOL	LUST
ARCO #3085, ALSO IDENTIFIED AS MAIN ARCO	3361 3361 S BRISTOL	LUST
CVS PHARMACY # 8883	3911 SOUTH BRISTOL STREET	RCRA-LQG
RITE AID #5761	3325 S BRISTOL ST	RCRA-SQG
AVEDA #724	3333 BRISTOL ST SPC 1852	RCRA-SQG
JO MALONE 504	3333 BRISTOL ST STE 2421	RCRA-VSQG
ORIGINS #705	3333 BRISTOL ST SPC 2017	RCRA-SQG
MAC 12000021	3333 BRISTOL ST SPC 1617	RCRA-SQG
SEPHORA STORE 20 SOUTH COAST PLAZA	3333 BRISTOL STREET	RCRA-SQG
SEARS ROEBUCK AND CO	3333 BRISTOL, AND 3333 E BRISTOL ST	LUST
SEARS #1388/6851	3333 BRISTOL ST	AST
MACY'S SOUTH COAST PLAZA #523	3333 BRISTOL STREET	RCRA-SQG
NORDSTROM INC 320	3333 BRISTOL ST	RCRA-SQG
	3333 BRISTOL ST	AST
PARKS CLEANERS	3333 S BRISTOL	RCRA-SQG
SOUTH COAST RADIOLOGY AND IMAGING	3420 S BRISTOL STE 300	RCRA-SQG
BRISTOL PLACE CLEANERS	3350 S BRISTOL ST UNIT B	RCRA-SQG
BRISTOL CLEANERS	3350 BRISTOL STREET	CPS-SLIC

FACILITY	STREET	DATABASES
IMPERIAL BANK BLDG	695 TOWN CENTER DR	UST
CENTER TOWER	650 TOWN CENTER DR	UST
CVS PHARMACY #16072	3300 S BRISTOL ST STE B	RCRA-VSQQ
T0250	3300 S BRISTOL ST	RCRA-LQG
TARGET STORE T0250	3300 S BRISTOL ST	RCRA-LQG
SEGERSTROM CENTER FOR THE ARTS	615 TOWN CENTER DR	UST
SEGERSTROM CENTER FOR THE ARTS - SEGERSTROM HALL	600 TOWN CENTER DR	UST
G & M OIL #24	3301 S BRISTOL ST	LUST, UST
BEHR PROCESS CORP.	1603 ALTON AVE, AND 1603 W. ALTON AVE.	LUST
FIRE STATION #6	950 W MACARTHUR BLVD	LUST
KEY CLEANERS	3033 SOUTH BRISTOL STREET	CPS-SLIC
DOWNEY SAVINGS PLAZA	3200 BRISTOL	LUST
SANTA ANA FIRE STATION #6	950 MACARTHUR BLVD	LUST
CHEVRON #9-1660	3048 S BRISTOL ST	LUST
NO ORANGE CNTY TRANSP AUTH 8.68 ACRE PRP	301 MACARTHUR BLVD.	ENVIROSTOR
SEGERSTROM & SONS	3529 GREENVILLE ST	ENVIROSTOR, LUST

**LUST:**

Records indicate that gasoline-impacted groundwater has been documented at LUST facilities at six addresses immediately adjacent to the Property. The addresses are associated with the following facilities are: 1) Chevron Station #91921/1953; 2) Union Car Wash/Beacon Bay; 3) South Coast Auto Wash; 4) Shell #3601 Service Station; 5) Goodyear Tire/Arco #3085; and 6) Sears Roebuck and Company. One of these LUST facilities, Arco #3085, is listed as an open case (ongoing remediation started in 2009) with groundwater flow documented as south-southwest (towards the subject Property) – the remaining cases are closed. Based on groundwater flow directions associated with LUST groundwater monitoring reports from these facilities, it is possible that petroleum hydrocarbons and benzene, toluene, ethylbenzene and xylene(s) (BTEX) have migrated onto the subject Property via groundwater and/or soil gas.

**CPS-SLIC:**

Cleanup Program Sites (CPS), formerly known as Spills, Leaks, Investigations, and Cleanups (SLIC) sites, “is the Water Boards data management system for sites that impact, or have the potential to impact, water quality in California, with emphasis on groundwater”. Records indicate significant PCE-impacted soil and very low PCE-impacted groundwater at former 1-Day Cleaners (approximately 420 feet east of the subject Property), which operated from 1973 through 2002. PCE-impacted soil was excavated and removed to the extent possible in late 2002, but residual contaminated soil was left in place beneath the existing structure. A human health risk assessment was conducted in 2014, with reported maximum estimated hazard index and maximum estimated incremental lifetime cancer risk below the acceptable risk range defined by California Department of Toxic Substances Control. However, due to the possibility of risk conditions changing with future property redevelopment, a Covenant and Environmental Restriction, also known as a LUC, was recorded for the former 1-Day Cleaners (3821 to



3827 South Bristol Street and part of APNs 410-301-15 and 410-301-39), which is not part of the subject Property. Specific restrictions listed in the LUC for the off-site facility include no residential development, no public or private schools, and others. The restrictions apply to the off-site burdened property only, which is located outside of the current subject Property.

Based on the EDR findings and direction of groundwater flow, it is possible that the above-stated database sites pose an environmental risk to the Property.

### 2.3.2 Additional Environmental Records

#### 2.3.2.1 Subject Property

The Property is listed on the following Additional Environmental Record source databases.

**TABLE 2.3.2.1-1**

FACILITY	STREET	DATABASES
ACCENT CLEANERS	3767 S PLAZA DR	FINDS,ECHO, RCRA NONGEN / NLR, DRYCLEANERS, HAZNET, EDR HIST CLEANER
ACCENT CLEANERS	3788 S BRISTOL ST	FINDS, ECHO, DRYCLEANERS, HAZNET, EDR HIST CLEANER
UNOCAL SERVICE STATION #	3900 BRISTOL STREET, SOUTH	RGA LUST, HIST CORTESE
1X COLLINS GENERAL CONTRACTING	3940 BRISTOL AVE.	HAZNET
SPRUCE GROVE, INC.	3620 S. BRISTOL	HAZNET
BAY DENTAL	3620 S BRISTOL ST STE 307	FINDS,ECHO, RCRA NONGEN / NLR
BED, BATH AND BEYOND #284	3900 S BRISTOL ST	CERS HAZ WASTE, HAZNET, FINDS, ECHO, RCRA NONGEN / NLR
CHILDREN'S DENTISTRY	3930 S BRISTOL ST STE 201	HAZNET
TJ MAXX 1048	3900 S BRISTOL ST	FINDS,ECHO, RCRA NONGEN / NLR, HAZNET
ROBBINS BROTHERS	3820 S BRISTOL ST	HAZNET, CERS HAZ WASTE, FINDS, ECHO, RCRA NONGEN / NLR
HIROSHI MUROTANI DDS	3620 S BRISTOL ST	HAZNET
THE BOILING CRAB	1500 W MACARTHUR BLVD	CERS
VACANT COMMERCIAL BUILDING	3820 S BRISTOL ST	HAZNET
1626 VONS A SAFEWAY COMPANY	3650 S BRISTOL ST	CERS HAZ WASTE,HAZNET,CERS
VONS STORE #1626	3650 S BRISTOL ST	RCRA NONGEN / NLR
ROSS DRESS FOR LESS #0037	3900 S BRISTOL ST STE D	HAZNET, FINDS,ECHO, RCRA NONGEN / NLR
JP MORGAN CHASE - SOUTH COAST BRANCH	3600 S BRISTOL ST	HAZNET
	REAR OF 3900 SOUTH BRISTOL	CHMIRS

FACILITY	STREET	DATABASES
BANK OF AMERICA	3730 BRISTOL ST	RCRA NONGEN / NLR, FINDS, ECHO
WASHINGTON MUTUAL BANK	3600 S BRISTOL ST	HAZNET
PACIFIC DEVELOPMENT GROUP	3940 S BRISTOL	HAZNET
STERY CYCLE INC.	3620 BRISTOL STREET STE 105	HAZNET
NAVID M GHODS DDS	3620 S BRISTOL ST STE 104	HAZNET
MCDONALD'S-BRISTOL	3810 S BRISTOL ST	CERS
JOHN B. CHRISPENS D.D.S.	3620 SOUTH BRISTOL	HAZNET
1X NORDSTROM INC/NORDSTROM RACK	3900 SO BRISTOL BLVD #C	HAZNET
SALONCENTRIC INC 6036	3775 S PLAZA DR	FINDS,ECHO, HAZNET, RCRA NONGEN / NLR
METRO TOWN SQUARE LLC	3719 S PLAZA DR	HAZNET
	3686 SOUTH BRISTOL ST	CHMIRS

**DRYCLEANERS:**

An active drycleaner facility, “Accent Cleaners”, is associated with two addresses at the Property: 3788 South Bristol Street (approximately 1984 through circa 1999), and 3767 S. Plaza Drive (circa 1999 through present-day). Records indicate that the physical location has remained the same, but that the address changed in the late 1990s. Based on review of regulatory documentation and city directories, the dry cleaning facility has operated on the Property from at least 1984 to present. The number of dry-cleaning units or number of solvent reservoirs located at the facility at any given time is unknown. Summaries of hazardous waste manifests, as well as permits to operate, indicate that dry cleaning operations began in 1984. Solvents associated with the Property are summarized below:

- 1984 through 1996: Valclene solvents (commercial name of Freon 113)
- No files regarding solvents from 1997 to 1999
- 2000 through 2007: Valclene solvent and perchloroethylene (PCE) solvents
- 2007 to present: Petroleum solvent utilized

**HAZNET:**

The HAZNET record for “1X Collins General Contracting” at 3940 Bristol Ave. shows that 60.68 tons of “contaminated soil from site cleanup”, 30.34 tons of “other organic solids”, and 22.77 tons of “unspecified organic liquid mixture” were removed from the Property in 1984. The physical location of present-day 3940 S Bristol Street is the same area as the former service station. Additionally, as described in Section 2.1.2, construction record drawings from 1985 of the present-day buildings in the southeast of the Property list the general contractor as Collins General Contractors. It is plausible that the contaminated soil from this HAZNET record is associated with a documented LUST case on the Property at 3900 S. Bristol Street. Also, it is plausible that the “other organic solids” and “unspecified organic liquid mixture” could be related to liquid/sludge from underground storage tanks that were removed in 1984 (permit described in Section 2.4 below).

“Pacific Development Group”, at 3940 S. Bristol, records show that 0.23 tons of “unspecified oil-containing waste” were removed from the Property in 1997. No other records are available for this record.

“Spruce Grove, Inc.” at 3620 S. Bristol shows 0.418 tons of waste oil and mixed oil were disposed in 2017. The City Directory indicates that the address is associated exclusively with medical-office suites since 1975.

### 2.3.2.2 [Other Properties](#)

The following databases include facilities listed within the appropriate ASTM search distances of the Property on the Additional Environmental Record sources.

**TABLE 2.3.2.2-1**

FACILITY	STREET	DATABASES
COST PLUS INC #6033	1313 W SUNFLOWER AVE	RCRA NONGEN / NLR
BEACON BAY AUTO WASH	1501 W MAC ARTHUR BLVD	SWEEPS UST
SOUTH COAST AUTO WASH	1501 W MACARTHUR BLVD	HIST UST,CERS
OCEANPARK CLEANERS	1421 W MACARTHUR BLVD	EDR HIST CLEANER
RITTERS STEAM KETTLE COOKING	1421 W MACARTHUR BLVD STE G	DRYCLEANERS,CERS
SOUTH COAST CLEANERS	1421 W MACARTHUR # A	DRYCLEANERS
FIRESTONE STONE #2783	3733	HIST CORTESE
MICHAELS STORE #5141	3921 S BRISTOL ST	RCRA NONGEN / NLR
THE ASPENS APARTMENTS	1601 W MACARTHUR BLVD	RCRA NONGEN / NLR
METRO CLEANERS	3941 S BRISTOL ST STE C	RCRA NONGEN / NLR
ISLAND DRY CLEANERS	3713 S BRISTOL ST	EDR HIST CLEANER
BRIDGESTONE/FIRESTONE INC.	3733 S BRISTOL ST	CERS HAZ WASTE,SWEEPS UST,HIST UST,CERS
FIRESTONE COMPLETE AUTO CARE # 2232	3733 S BRISTOL ST	RCRA NONGEN / NLR
FIRESTONE STORES	3733 SO BRISTOL	HIST UST,CA FID UST
PARTY CITY #76 SANTA ANA	3837 S BRISTOL ST	CERS HAZ WASTE,HAZNET,CERS, RCRA NONGEN / NLR
BRISTOL ONE DAY CLEANERS	3825 S BRISTOL ST	FINDS,ECHO,DRYCLEANERS,EMI, DEED,HAZNET
BRISTOL 1 DAY CLEANERS	3825 S BRISTOL	DRYCLEANERS, EDR HIST CLEANER
91921	3801 S BRISTOL	HIST UST
91921	3801 S BRISTOL	CERS HAZ WASTE,CA FID UST,CERS TANKS,CHMIRS,CERS
CHEVRON #9-1921	3801	CHMIRS,HIST CORTESE
LOU BACCA INC CHEVRON SERVICE	3801 S BRISTOL	SWEEPS UST,HIST UST
BACCA LOU INC	3801 SO BRISTOL	EDR HIST AUTO
CHEVRON 91921	3801 S BRISTOL ST	CHMIRS,RCRA NONGEN / NLR,HAZNET

FACILITY	STREET	DATABASES
SHELL SERVICE STATION	3601 BRISTOL AND MACARTHUR	CA FID UST, FINDS, ECHO, CERS
PAUL MORITA	3601 S BRISTOL	SWEEPS UST, HIST UST
BRISTOL RETAIL XV, LLC	3601 S. BRISTOL ST	RCRA NONGEN / NLR
BRISTOL SHELL	3601 S BRISTOL	EDR HIST AUTO
SMILECARE FAMILY DENTISTRY #11	3500 S BRISTOL ST STE 100	RCRA NONGEN / NLR
GOODYEAR TIRE STORE	3365 S BRISTOL	CA FID UST, CERS, CERS HAZ WASTE, SWEEPS UST, CERS
GOODYEAR STORE	3365	HIST CORTESE
GOLDEN WEST TIRE CENTERS LLC DBA BIG O TIRES #5835	3365 S BRISTOL ST	RCRA NONGEN / NLR
MAIN ARCO SERVICE STATION #3085	3361 S BRISTOL ST	SWEEPS UST, HIST UST, ORANGE CO. INDUSTRIAL SITE, WDS, HIST CORTESE, CA FID UST, CORTESE, CERS, EDR HIST AUTO
SMART & FINAL #486	3430 S BRISTOL ST	RCRA NONGEN / NLR
METRO CLEANERS	3941 S BRISTOL ST STE C	EDR HIST CLEANER, DRYCLEANERS, DRYCLEANERS, CERS
CVS PHARMACY #8883	3911 S BRISTOL ST	CERS HAZ WASTE, HAZNET
STAPLES THE OFFICE SUPERSTORE EAST INC STORE 0078	3861 S BRISTOL ST	RCRA NONGEN / NLR
STAPLES THE OFFICE SUPERSTORE #0078	3861 S BRISTOL ST	CERS HAZ WASTE, HAZNET
PNS BIG LOTS #4026	3321 S BRISTOL ST	RCRA NONGEN / NLR
	3327 S BRISTOL ST	RCRA NONGEN / NLR
PETCO STORE #1120	3327 S BRISTOL ST	RCRA NONGEN / NLR
RITE AID #5761	3325 S BRISTOL ST	CERS HAZ WASTE
BIG LOTS SANTA ANA 4026	3321 BRISTOL ST	CERS HAZ WASTE
SOUTH COAST PLAZA	3333 BRISTOL ST	CERS HAZ WASTE, EMI, CERS
SEARS DRY CLEANERS	3333 BRISTOL ST	EDR HIST CLEANER
SEARS- COSTA MESA	3333 BRISTOL ST	CERS HAZ WASTE, HAZNET, CERS
ABERCROMBIE & FITCH	3333 BRISTOL ST STE 1242	CERS HAZ WASTE
SEARS #1388/6851	3333 BRISTOL ST	HIST UST, CHMIRS, RCRA NONGEN / NLR, FINDS, EMI
SEARS ROEBUCK AND CO	3333 BRISTOL STREET	HIST UST
MACY'S SOUTH COAST PLAZA 523	3333 BRISTOL ST	RCRA NONGEN / NLR
BANANA REPUBLIC 8045	3333 BRISTOL ST	RCRA NONGEN / NLR
	3333 BRISTOL AVE SP 1024	RCRA NONGEN / NLR
ABERCROMBIE KIDS	3333 BRISTOL ST STE 2048	RCRA NONGEN / NLR
	3333 BRISTOL ST STE 1628	RCRA NONGEN / NLR
A HENINS	3333 BRISTOL STREET	RCRA NONGEN / NLR

FACILITY	STREET	DATABASES
SOUTH COAST PLAZA	3333 BRISTOL ST	RCRA NONGEN / NLR
CHANEL INC	3333 BRISTOL STREET	RCRA NONGEN / NLR
VICTORIAS SECRET STORE #462	3333 BRISTOL ST SPACE 2024	RCRA NONGEN / NLR
BLOOMINGDALES INC SOTUH OCAST PLAZA	3333 BRISTOL ST	RCRA NONGEN / NLR
EXPRESS 270	3333 BRISTOL ST	RCRA NONGEN / NLR
	3333 BRISTOL AVE SPACE 1821	RCRA NONGEN / NLR
SEPHORA #20	3333 BRISTOL ST	RCRA NONGEN / NLR
JO MALONE 504	3333 BRISTOL ST STE 2421	CERS HAZ WASTE
ABERCROMBIE & FITCH	3333 BRISTOL ST STE 1242	RCRA NONGEN / NLR
TAPESTRY	3333 BRISTOL STREET	RCRA NONGEN / NLR
COACH SOUTH COAST PLAZA	3333 BRISTOL STREET	RCRA NONGEN / NLR
BATH & BODY WORKS #270	3333 BRISTOL ST SPACE 2849	RCRA NONGEN / NLR
TRADER JOES 113	3329 S BRISTOL ST	RCRA NONGEN / NLR, CERS HAZ WASTE, CERS
PARK'S CLEANERS	3333 S BRISTOL	DRYCLEANERS
CA CLEANERS AND ALTERATIONS, H TRUONG	3333 S BRISTOL ST	DRYCLEANERS
CA CLEANERS & ALTERATION, KHALID SHAMS	3333 S BRISTOL ST	DRYCLEANERS
CA CLEANER	3333 S BRISTOL ST	EDR HIST CLEANER
PARKS CLEANERS	3333 S BRISTOL	FINDS, ECHO, DRYCLEANERS, EMI, HAZNET
CALIFORNIA CLEANERS, CAA HOLDINGS LLC	3333 S BRISTOL ST	DRYCLEANERS
FIRST CLASS CLEANING	3337 S BRISTOL ST	EDR HIST CLEANER
KISHEK INTERNATIONAL	3420 S BRISTOL STE 370	RCRA NONGEN / NLR
LENSCRAFTERS #155	3370 S BRISTOL ST	RCRA NONGEN / NLR, CERS HAZ WASTE
BRIGHT NOW DENTAL A DENTAL OFFICE OF SAHAWNEH DENT	3358 S BRISTOL ST	RCRA NONGEN / NLR
BRISTOL PLACE CLEANERS	3350 S BRISTOL ST UNIT B	FINDS, ECHO, DRYCLEANERS, HAZ NET
	3613 S BEAR ST #D	RCRA NONGEN / NLR
KAITLIN CROWLEY	3653 BEAR STREET	RCRA NONGEN / NLR
	3643 S BEAR ST #G	RCRA NONGEN / NLR
	3671 S BEAR ST #B	RCRA NONGEN / NLR
CENTER TOWER	650 TOWN CENTER DR	SWEEPS UST, CA FID UST, CERS TANKS, EMI, CERS
CENTER TOWER ASSOCIATES	650 TOWN CENTER DR	RCRA NONGEN / NLR
ROBERT G. HOM	1000 W MACARTHUR BLVD #112	RCRA NONGEN / NLR

FACILITY	STREET	DATABASES
URSA, SALLY	1010 W. MCARTHUR BLVD	RCRA NONGEN / NLR
	1000 W MACATHUR BLVD #114	RCRA NONGEN / NLR
	1040 W MACARTHUR BLVD APT 30	RCRA NONGEN / NLR
	1010 WEST MACARTHUR BOULEVARD APT 5	RCRA NONGEN / NLR
	1010 MACARTHUR BOULEVARD APT 49	RCRA NONGEN / NLR
	1030 W MACARTHUR BLVD APT 63	RCRA NONGEN / NLR
LEWIS, ANTHONY	1040 W MACARTHUR	RCRA NONGEN / NLR
	1000 W MACARTHUR BL APT 144	RCRA NONGEN / NLR
	1040 W MACARTHUR BLVD APT 39	RCRA NONGEN / NLR
	1040 MACARTHUR BOULEVARD APT 74	RCRA NONGEN / NLR
KENNETH LEVINE	1030 WEST MACARTHUR BOULEVARD	RCRA NONGEN / NLR
	1010 W MACARTHUR BLVD APT 52	RCRA NONGEN / NLR
OC GATEWAY HOUSING	1010 W MACARTHUR BLVD UNIT 31	RCRA NONGEN / NLR
CVS PHARMACY #16072	3300 S BRISTOL ST STE B	CERS HAZ WASTE
TARGET STORE T-0250	3300 S BRISTOL ST	CERS HAZ WASTE,HAZNET,CERS
ORANGE CNTY PERFORMING ARTS CTR (RENE & HENRY SEGE	615 TOWN CENTER DR	CERS HAZ WASTE,HAZNET,CERS
SEGERSTROM CENTER FOR THE ARTS	615 TOWN CENTER DR	RCRA NONGEN / NLR
DOLLAR TREE #04530	3309 S BRISTOL ST STE A	RCRA NONGEN / NLR
MICHAELS STORE # 3049	3309 S BRISTOL ST STE B	CERS HAZ WASTE,HAZNET,CERS, RCRA NONGEN / NLR
SEGERSTROM CENTER FOR THE ARTS	600 TOWN CENTER DR	RCRA NONGEN / NLR
VERIZON WIRELESS: BRISTOL	600 TOWN CENTER DR	CERS HAZ WASTE,HAZNET,CERS
	3446 MEADOW BROOK	RCRA NONGEN / NLR
G&M OIL CO #24	3301 S BRISTOL ST	CERS HAZ WASTE,HIST UST,CERS TANKS,CERS,RCRA NONGEN / NLR, CORTESE, HAZNET
USA PETROLEUM COMPANY #67	3301 S BRISTOL ST	SWEEPS UST,HIST UST
	1122 W CURIE AVE	RCRA NONGEN / NLR
DOWNEY SAVINGS PLAZA	3200 BRISTOL	HIST UST,EMI,HIST CORTESE,CERS
SANTA ANA FIRE STATION #6	950 MACARTHUR BLVD	HIST CORTESE
SHELL OIL	3045 BRISTOL	NOTIFY 65,CERS

**UST:**

Many of the USTs listed above are associated with the LUST cases described in Section 2.3.1.1, that reported gasoline-impacted groundwater immediately adjacent to the Property. Based on the distances to the identified database sites, regional topographic gradient, and the EDR findings, it is likely that some of the above-stated database sites pose an environmental risk to the Property.

Properties that are on the “Orphan Summary” list appear to be located beyond the ASTM recommended radius search criteria.

**2.4 REGULATORY AGENCY FILES AND RECORDS**

The following agencies were contacted pertaining to possible past development and/or activity at the Property. Selected public records are attached in Appendix H.

**TABLE 2.4-1: Regulatory Agency Records**

NAME OF AGENCY	RECORDS REVIEWED
Santa Ana Planning Division	<p>The Planning Department provided several variances and resolutions associated with the Property, most relate to expansions and conversions of the commercial shopping center at the southern portion of the Property. Documents that contain items of interest are summarized below.</p> <p><u>3788 South Bristol Street</u>: A variance approved in April 1975 permitted the establishment of an amusement center, “Play Palace”, in an existing shopping center. Based on the schematic provided, Play Palace appears to be located at present-day 3767 South Bristol Street. Available permit applications (online) available for 3788 South Bristol were dated March 3, 1995 for electrical, plumbing, and mechanical permits, with no associated business.</p> <p><u>3600 South Bristol Street (approximately 42 acres of land area located on the west side of Bristol Street between the proposed MacArthur Boulevard and Sunflower Avenue</u>: Variance 70-68 was approved by the Santa Ana Planning Commission on December 28 1970, which approved to waive a portion of required off street parking and permit a service station and automobile service facility in a shopping center in the commercial residential district. The following features were described for the proposed shopping center: 1) 170,000-square-foot department store (The Treasury), including an automobile service facility; 2) a 9,800-square-foot nursery; 3) a 278-square-foot service station; 4) a 98,800-square-foot department store; 5) four additional commercial buildings with total gross area of 166,550 square feet; 6) a 40,100-square-foot enclosed pedestrian mall. It should be noted that The Treasury was a discount-merchandise chain store owned by J.C. Penney.</p> <p>The proposed location of the service station is described as the northwest corner of Bristol Street and Sunflower Street, and “the proposed automobile service facility (sale and service of tires and batteries, etc.) is to be located inside the Treasury Department Store with 10 bays facing Sunflower Avenue”.</p>

NAME OF AGENCY	RECORDS REVIEWED
	<p>The City Council of the City of Santa Ana passed Resolution 71-13 on February 1, 1971, which affirmed the decision of the Planning Commission to approve Variance 70-68.</p> <p><u>3767 South Plaza Drive</u>: Online files show the first file associated with this address was to install a sign with “Accent Cleaners” in May 1999. Records indicate that dry cleaning machines were changed out in 2007 and 2015. As discussed above, it appears that this address was formerly recorded as 3788 South Plaza Drive.</p> <hr/> <p>The City Public Works Agency provided three records for the Property, summarized below. The City noted to contact the Orange County Fire Authority for records after April 2012, and to contact Orange County Environmental Health regarding current USTs.</p> <p><u>3788 South Bristol Street</u>: A 1990 plan shows a conveyor design for Accent Cleaners, which includes a schematic of the facility. As described above, this facility appears to be present-day 3767 South Plaza Drive, which houses Accent Cleaners.</p> <p><u>3900 South Bristol Street</u>: A 1983 permit was approved for three existing 10,000-gallon gasoline USTs of fiberglass construction. The three tanks were identified as #39315, #39385, and #39386. The business was listed as “Pacific Oasis Petro.”, and business type was “Gasoline”. In May 1984, an application was approved for the removal of the three aforementioned 10,000-gallon USTs May 1984. No other records were provided. The business was listed as “John Dodd Co.”, and business type was “Demolition”. No other files were available regarding the three 10,000-gallon USTs.</p> <p>A “Certificate of Financial Responsibility”, dated April 8, 1998, indicates that USTs were associated with J.C. Penney Company Inc., Store # 5038-5, located at 3900 S Bristol Street. No other files were available regarding J.C. Penney or associated UST(s).</p>
<p>Santa Ana Public Works Agency</p>	<p>The Orange County Environmental Health Department (EHD) provided several Hazardous Waste Generator Inspection Reports from 2018 for retail stores located at 3900 South Bristol Street (Bed Bath and Beyond, TJ Maxx, and Ross Dress for Less) – no violations noted for the reports provided.</p> <p>Hazardous Waste Generator Inspection Reports were also provided for Accent Cleaners located at 3767 South Plaza Drive, with one violation in 2016 regarding hazardous waste manifests, and no violations in the 2018 report.</p> <p>A representative of EDH informed ENGEO that they did not locate records regarding the former service station or LUST case associated with 3900 South Bristol Street, nor did they locate CUPA/ land/water records relating to addresses 3620, 3788, 3900, or 3940 South Bristol Street.</p>
<p>Orange County Environmental Health Department</p>	<p>The Orange County Fire Authority (OCFA) does not retain Certified Unified Program Agency (CUPA) files and referred record searches to the County Environmental Health Department.</p>
<p>Orange County Fire Authority</p>	<p>Orange County Public Works did not have any files for the Property.</p>
<p>Orange County Public Works</p>	



NAME OF AGENCY	RECORDS REVIEWED
South Coast Air Quality Management District	<p>Available records indicate that Accent Cleaners has received permit to operate since at least February 1984, under two addresses: 3788 South Bristol Street and 3767 South Plaza Drive. As described above, the facility appears to be in the same location, but received a new address sometime in the late 1990's. As described below, records for the dry cleaning facility indicate that perchloroethylene solvents were used from at least 1984 through at least 2001, and petroleum solvents have been used since at least 2007.</p> <p><u>3788 South Bristol Street:</u></p> <ul style="list-style-type: none"><li>1984 Permit # M38250: Valclene solvent dry cleaning unit, Clean Line, Model Clean Line 25, Serial No. 1474</li><li>1988 Permit # M60406: Valclene solvent dry cleaning unit, Clean Line, Model Clean Line 25, Serial No. 1474</li></ul> <p><u>3767 South Plaza Drive:</u></p> <ul style="list-style-type: none"><li>2000 Permit # F34219: synthetic solvent dry cleaning unit, perchloroethylene, Suprema, Model No. 2160, with a built-in refrigerated condenser and fugitive control system. The total quantity of solvent loss from this equipment shall not exceed 11 gallons in any one month. The total quantity of VOCs emitted from this equipment shall not exceed 150 pounds in any one month.</li><li>2001, September 19, Permit # F44217: Valclene solvent dry cleaning unit, Clean Line, Model 25, Serial No. 1474.</li><li>2001, October 9, Permit # F45094: Synthetic solvent dry cleaning unit, perchloroethylene, Suprema, Model No. 2160, with a built-in refrigerated condenser and fugitive control system. The total quantity of solvent loss from this equipment shall not exceed 11 gallons in any one month. The total quantity of VOCs emitted from this equipment shall not exceed 150 pounds in any one month.</li><li>2001, October 9, Permit # F45098: Valclene solvent dry cleaning unit, Clean Line, Model 25, Serial No. 1474.</li><li>2007 Permit # F89521: dry cleaning machine, petroleum solvent, CDK, Model AC600, closed loop with refrigerated condenser. Prior to operation, the equipment under permit F45094 shall be permanently disconnected and removed from the facility. The total quantity of solvent that is replenished in the equipment shall not exceed 20 gallons in any one month. The operator shall inspect and clean equipment daily to check for liquid, vapor, or air leakage, and the dry cleaning machine shall not be operated until that equipment is replaced.</li><li>2014 Permit # G33752: dry cleaning machine, petroleum solvent, CDK, Model AC600, closed loop with refrigerated condenser. Prior to operation, the equipment under permit #F45094 [waiting from response from SCAQMD if this should actually reference permit # F45098, as permit #F45094 was replaced in 2007] shall be permanently disconnected and removed from the facility. The total quantity of solvent that is replenished in the equipment shall not exceed 20 gallons in any one month. The operator shall inspect and clean equipment daily to check for liquid, vapor, or air leakage, and the dry cleaning machine shall not be operated until that equipment is replaced.</li></ul>

NAME OF AGENCY	RECORDS REVIEWED
California State Water Resources Control Board (SWRCB)	The Santa Ana Regional Water Resources Control Board (RWQCB) responded that they did not have files for 3900 or 3940 South Bristol Street, APN 412-131-22. The Santa Ana RWQCB did not acknowledge or respond to the portions of correspondence requesting records associated with Santa Ana RWQCB Case # 083002578T, the LUST site at 3900 South Bristol Street, "Unocal Service Station". There were no listings for the Property on the GeoTracker database.
Department of Toxic Substances Control	There were no listings for the Property on the EnviroStor database.

Files for the subject Property are not available on GeoTracker nor EnviroStor websites, and at the time of this report publication ENGEO has not received a response from the Santa Ana RWQCB.

## 2.5 INDOOR AIR QUALITY

An evaluation of indoor air quality, mold, or radon was not included as part of the contracted scope of services. The California Department of Public Health has conducted studies of radon risks throughout the state, sorted by zip code. Results of the studies indicate that 18 tests were conducted within the Property zip code, with two tests exceeding the current EPA action level of 4 picocuries per liter {pCi/L}<sup>1</sup>).

In accordance with ASTM E2600-15 (Tier 1) (*Standard Guide for Vapor Encroachment Screening on Property Involved in Real Estate Transactions*); there are nine potential petroleum hydrocarbon sources for vapor intrusion within 1/10 mile of the Property (including the subject Property), and 15 volatile organic compound (VOCs) sources within 1/3 mile of the Property (including the subject Property).

## 3.0 SITE RECONNAISSANCE

### 3.1 METHODOLOGY

ENGEO conducted a reconnaissance of the Property on February 24, 2020. The reconnaissance was performed by Emma Griffie, an ENGEO Staff Geologist. The Property was inspected for hazardous materials storage, superficial staining or discoloration, debris, stressed vegetation, or other conditions that may be indicative of potential sources of soil or groundwater contamination. The Property was also checked for evidence of fill/ventilation pipes, ground subsidence, or other evidence of existing or preexisting underground storage tanks. Photographs taken during the site reconnaissance are presented in Figure 5.

As requested by The Related Companies of California, ENGEO did not enter any of the businesses on the Property or interview any customers or business operators.

<sup>1</sup> California Department of Public Health – Radon Program–  
(<https://www.cdph.ca.gov/Programs/CEH/DRSEM/CDPH%20Document%20Library/EMB/Radon/Radon%20Test%20Results.pdf>).

### 3.2 GENERAL SITE SETTING

The Property is located in a predominantly commercial area of Santa Ana. At the time of the site visit, the Property consisted of restaurants, medical offices, retail stores, salons, fitness centers, banks, and other service-related industries, including an active dry cleaning facility at 3676 South Plaza Drive (Accent Cleaners). The Property is bound by West MacArthur Boulevard to the north, South Bristol Street to the east, Sunflower Avenue to the south, and Plaza Drive and Regency Theater to the west. Overall, the Property generally drains towards the center of the Property to Callen’s Common, then drains to the east and west towards South Bristol Avenue and South Plaza Drive, respectively.

Adjoining properties include commercial facilities containing restaurant and service-related businesses to the north; commercial facilities containing similar food and service-related businesses (including Firestone Auto Care, a Chevron gas station, and Metro Cleaners) to the east, commercial facilities that contains parking lots for the South Coast Plaza Mall to the south, and a Regency Theaters and Versailles Apartment Homes to the west.

### 3.3 EXTERIOR OBSERVATIONS

The following table summarizes our observations during the reconnaissance:

**TABLE 3.3-1: Exterior Site Observations**

FEATURE TYPE	OBSERVATIONS
Structures	Fifteen structures (six of which contained more than one tenant), were observed on the Property. Structures appeared to be of a variety of different construction materials and ages. Generally, structures appeared to be wood-frame construction with stucco exteriors. Structures appeared to be in generally good condition with minor surficial defects (scuffmarks, graffiti on the back of structures). Few storefronts appeared to be closed or inactive at the time of the site visit.
Hazardous Substances and Petroleum Products in Connection with Identified Uses	No hazardous substances or petroleum products were observed within the Property during the site reconnaissance.
Storage Tanks (underground and above-ground)	No above-ground storage tanks or evidence of existing underground storage tanks was observed during the site reconnaissance.
Odors	No odors indicative of hazardous materials or petroleum material impacts were noted at the time of the reconnaissance.
Pools of Potentially Hazardous Liquid	No pools of potentially hazardous liquid were observed within the Property at the time of our reconnaissance.
Drums	No drums were observed on the Property at the time of the reconnaissance.
Polychlorinated Biphenyls (PCBs)	No PCB-containing materials, including transformers, were observed within the Property during our site reconnaissance.
Hazardous Substances and Petroleum Product Containers	No hazardous substance or petroleum product containers were observed on the Property at the time of our reconnaissance.
Pits, Ponds, and Lagoons	No pits, ponds or lagoons were observed within the Property at the time of our reconnaissance.

FEATURE TYPE	OBSERVATIONS
Stained Soil/Pavement	No stained soil was observed within the Property at the time of our reconnaissance. Minor stains, cracks, and patches were observed on the asphalt parking lot, associated with typical wear-and-tear.
Stressed Vegetation	No signs of stressed vegetation were observed on the Property at the time of our reconnaissance.
Solid Waste/Debris	Trash receptacles (dumpsters) and compactors were present throughout the Property, near structures. Minor trash debris was present throughout the Property, and mainly consisted of food-related waste (wrappers, plastic utensils).
Stockpiles/Fill Material	Three soil stockpiles covered by plastic sheeting were observed at the southwestern section of the property on a grassy bank between a structure and a sidewalk near the intersection between South Bristol Street and Sunflower Avenue. Soil stockpiles appear to be related to subterranean construction activities occurring at their respective adjacent sidewalk locations.
Wastewater	Stormwater drain gates were present within the Property in parking lot areas. Storm drains were generally unlabeled, but one indicated that it drains to the ocean. Manhole covers labeled, "SEWER" were present throughout the Property in the parking lot areas.
Wells	No wells were found within the Property during our site reconnaissance. Manhole covers labeled, "WATER" were present throughout the Property, indicating a municipal water system is in place.
Septic Systems	No septic systems were found within the Property during our site reconnaissance.

### 3.4 ASBESTOS-CONTAINING MATERIALS AND LEAD-BASED PAINT

An asbestos and lead-based paint survey was not conducted as part of this assessment. Documents found during the record search indicate that three structures on the Property (3600, 3820, and 3900 South Bristol Street) have disposed asbestos-containing material (ACM). The disposal quantities (less than 2.5 tons) suggest that the waste was associated with remodels and not complete demolition. Given the age of the existing structures and the documented disposal of ACM from three structures on the Property, it is likely that ACM may exist within other structures on the Property. Additionally, it is conceivable that lead-based paint materials may exist within the structures on the Property given the age of the existing structures.

## 4.0 INTERVIEWS

Environmental site questionnaires, pertaining to user-related applicable environmental information regarding the Property, were not returned by the time of this report publication.

## 5.0 LIMITATIONS AND SCOPE

### 5.1 PURPOSE OF PHASE I ENVIRONMENTAL SITE ASSESSMENT

This assessment was performed at the request of The Related Companies of California LLC for the purpose of environmental due diligence during property acquisition. The objective of this phase I environmental site assessment is to identify Recognized Environmental Conditions (RECs) associated with the Property. As defined in the ASTM Standard Practice E1527-13, an REC is “the presence or likely presence of any hazardous substances or petroleum products in, on, or at a property: (1) due to release to the environment; (2) under conditions indicative of a release to the environment; or (3) under conditions that pose a material threat of a future release to the environment.”

### 5.2 DETAILED SCOPE OF SERVICES

The scope of services performed included the following:

- A review of publicly available and practicably reviewable standard local, state, tribal, and federal environmental record sources.
- A review of publicly available and practicably reviewable standard historical sources, aerial photographs, fire insurance maps and physical setting sources.
- A reconnaissance of the Property to review site use and current conditions. The reconnaissance was conducted to check for the storage, use, production, or disposal of hazardous or potentially hazardous materials.
- Interviews with owners/occupants and public sector officials.
- Preparation of this report with our findings, opinions, and conclusions.

### 5.3 SIGNIFICANT ASSUMPTIONS OR DEVIATIONS FROM ASTM STANDARD PRACTICE

It is our opinion that the findings of this study are based on a sufficient level of information obtained during our contracted scope of services to render a conclusion as to whether additional appropriate investigation is required to identify the presence or likely presence of a REC. The data gaps identified during this process may affect the conclusions as to the presence or lack of presence of RECs at the Property.

- ENGEO could not locate permits regarding the installation or removal/abandonment of USTs associated with the automobile service facility within “The Treasury” at 3600 South Bristol Street (present-day 3900 South Bristol Street).
- ENGEO did not have access to the structure interiors throughout the Property, therefore, ENGEO did not observe the active dry-cleaning facility or the suspected former auto service facility.
- Environmental site questionnaires pertaining to user-related applicable environmental information regarding the Property were not returned by the time of this report publication. The questionnaires would assist with identifying potentially environmentally related issues with the Property. Based on available information gathered from other sources, it is ENGEO’s professional opinion that the lack of the questionnaires is unlikely to affect the conclusions or the recommendations in the report, and is therefore not a significant data gap.

## 5.4 LIMITATIONS AND EXCEPTIONS OF ASSESSMENT

The professional staff at ENGEO strives to perform its services in a proper and professional manner with reasonable care and competence but is not infallible. The recommendations and conclusions presented in this report were based on the findings of our study, which were developed solely from the contracted services. The findings of the report are based in part on contracted database research, out-of-house reports, and personal communications. The opinions formed by ENGEO are based on the assumed accuracy of the relied upon data in conjunction with our relevant professional experience related to such data interpretation. ENGEO assumes no liability for the validity of the materials relied upon in the preparation of this report.

This document must not be subject to unauthorized reuse; that is, reuse without written authorization of ENGEO. Such authorization is essential because it requires ENGEO to evaluate the document's applicability given new circumstances, not the least of which is passage of time. The findings from a phase I environmental site assessment are valid for one year after completion of the report. Updates of portions of the assessment may be necessary after a period of 180 days after completion.

This phase I environmental site assessment is not intended to represent a complete soil, soil gas, or groundwater characterization, nor define the depth or extent of soil, soil gas, or groundwater contamination. It is intended to provide an evaluation of potential environmental concerns associated with the use of the Property. A more extensive assessment that would include a subsurface exploration with laboratory testing of soil, soil gas, and groundwater samples could provide more definitive information concerning site-specific conditions. If additional assessment activities are considered for the Property and if other entities are retained to provide such services, ENGEO cannot be held responsible for any and all claims arising from or resulting from the performance of such services by other persons or entities. ENGEO can also not be held responsible from any and all claims arising or resulting from clarifications, adjustments, modifications, discrepancies or other changes necessary to reflect changed field or other conditions.

## 5.5 SPECIAL TERMS AND CONDITIONS

ENGEO has prepared this report for the exclusive use of our client, The Related Companies of California LLC. It is recognized and agreed that ENGEO has assumed responsibility only for undertaking the study for the Client. The responsibility for disclosures or reports to a third party and for remedial or mitigative action shall be solely that of the Client.

Laboratory testing of soil, soil gas, or groundwater samples was not within the scope of the contracted services. The assessment did not include an asbestos survey, an evaluation of lead-based paint, an inspection of light ballasts for polychlorinated biphenyls (PCBs), or a mold survey. A radon evaluation was not performed.

This report is based upon field and other conditions discovered at the time of preparation of ENGEO's assessment. Visual observations referenced in this report are intended only to represent conditions at the time of the reconnaissance. ENGEO would not be aware of site contamination, such as dumping and/or accidental spillage, that occurred subsequent to the reconnaissance conducted by ENGEO personnel.

## SELECTED REFERENCES

California Department of Water Resources (<http://www.water.ca.gov/waterdatalibrary/>)

California Geologic Energy Management Division (CalGEM)  
(<http://maps.conservaion.ca.gov/doms/doms-app.html>)

California Department of Public Health – Radon Program–  
(<https://www.cdph.ca.gov/Programs/CEH/DRSEM/CDPH%20Document%20Library/EMB/Radon/Radon%20Test%20Results.pdf>).

Jenkins O.P., 1973, “Geologic Map of California: California Division of Mines and Geology”,  
Second Printing 1973.

Google Maps (<http://maps.google.com>)



## **FIGURES**

**FIGURE 1: Vicinity Map**

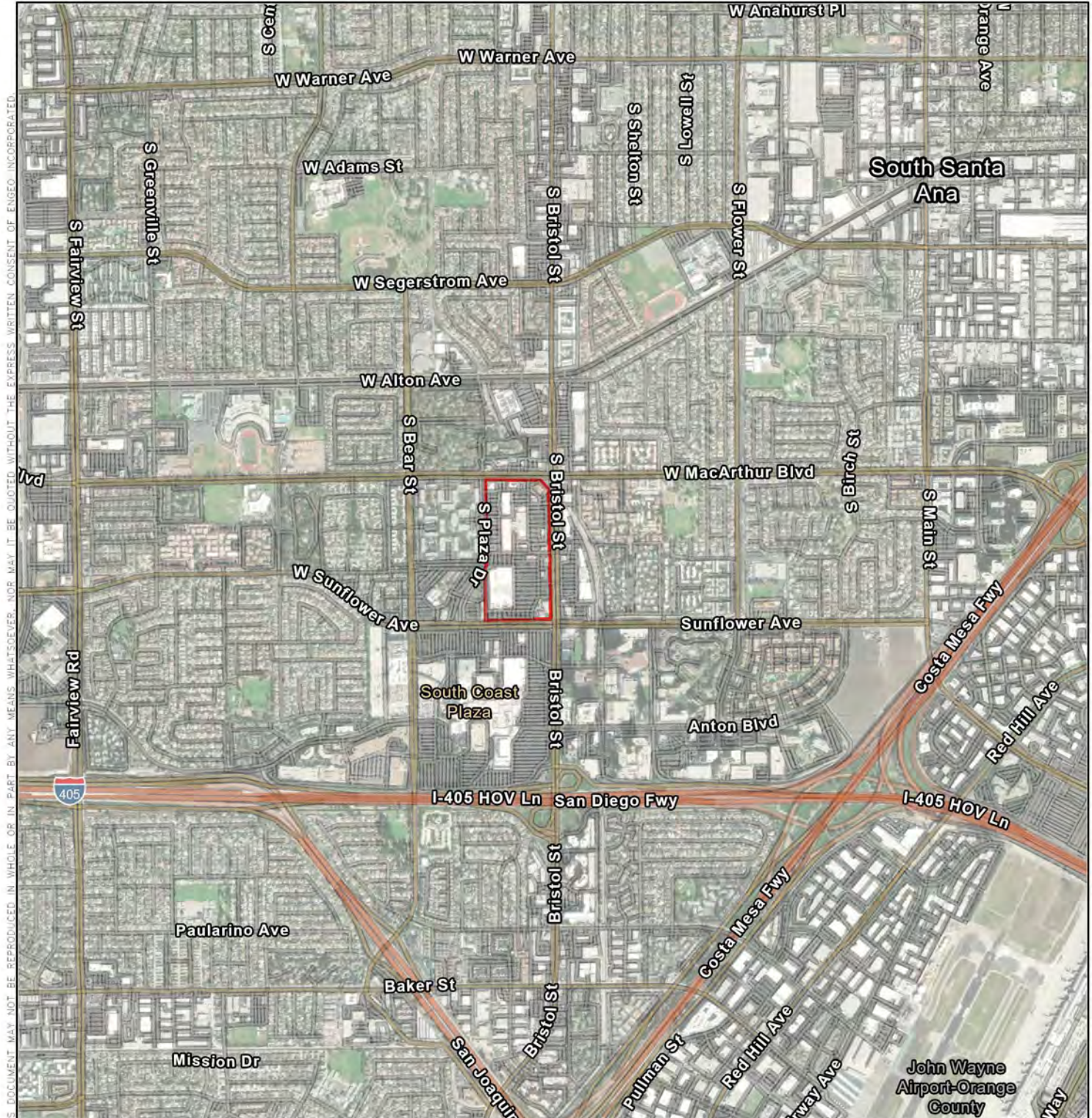
**FIGURE 2: Site Plan**

**FIGURE 3: Assessor's Parcel Map**

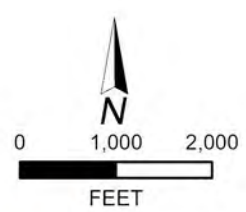
**FIGURE 4: Existing and Former Structures**

**FIGURE 5: Site Photographs**





COPYRIGHT © 2020 BY ENGEO INCORPORATED. THIS DOCUMENT MAY NOT BE REPRODUCED IN WHOLE OR IN PART BY ANY MEANS WHATSOEVER, NOR MAY IT BE QUOTED WITHOUT THE EXPRESS WRITTEN CONSENT OF ENGEO INCORPORATED.



**EXPLANATION**

ALL LOCATIONS ARE APPROXIMATE

PROPERTY

BASEMAP SOURCE: ESRI MAPPING SERVICE 2018



VICINITY MAP  
BRISTOL COMMONS  
SANTA ANA, CALIFORNIA

PROJECT NO. : 17190.000.000

SCALE: AS SHOWN

DRAWN BY: MAT

CHECKED BY: JAA

FIGURE NO.:

**1**

COPYRIGHT © 2020 BY ENGEО, INCORPORATED. THIS DOCUMENT MAY NOT BE REPRODUCED IN WHOLE OR IN PART BY ANY MEANS WHATSOEVER, NOR MAY IT BE QUOTED WITHOUT THE EXPRESS WRITTEN CONSENT OF ENGEО, INCORPORATED.



W MarArthur Blvd

S Plaza Dr

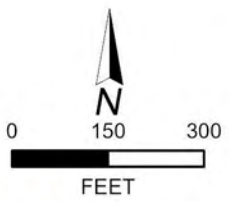
S Bristol St

W Sunflower Ave

**EXPLANATION**

ALL LOCATIONS ARE APPROXIMATE

 PROPERTY



BASEMAP SOURCE: ESRI MAPPING SERVICE 2018



**SITE PLAN**  
BRISTOL COMMONS  
SANTA ANA, CALIFORNIA

PROJECT NO. : 17190.000.000

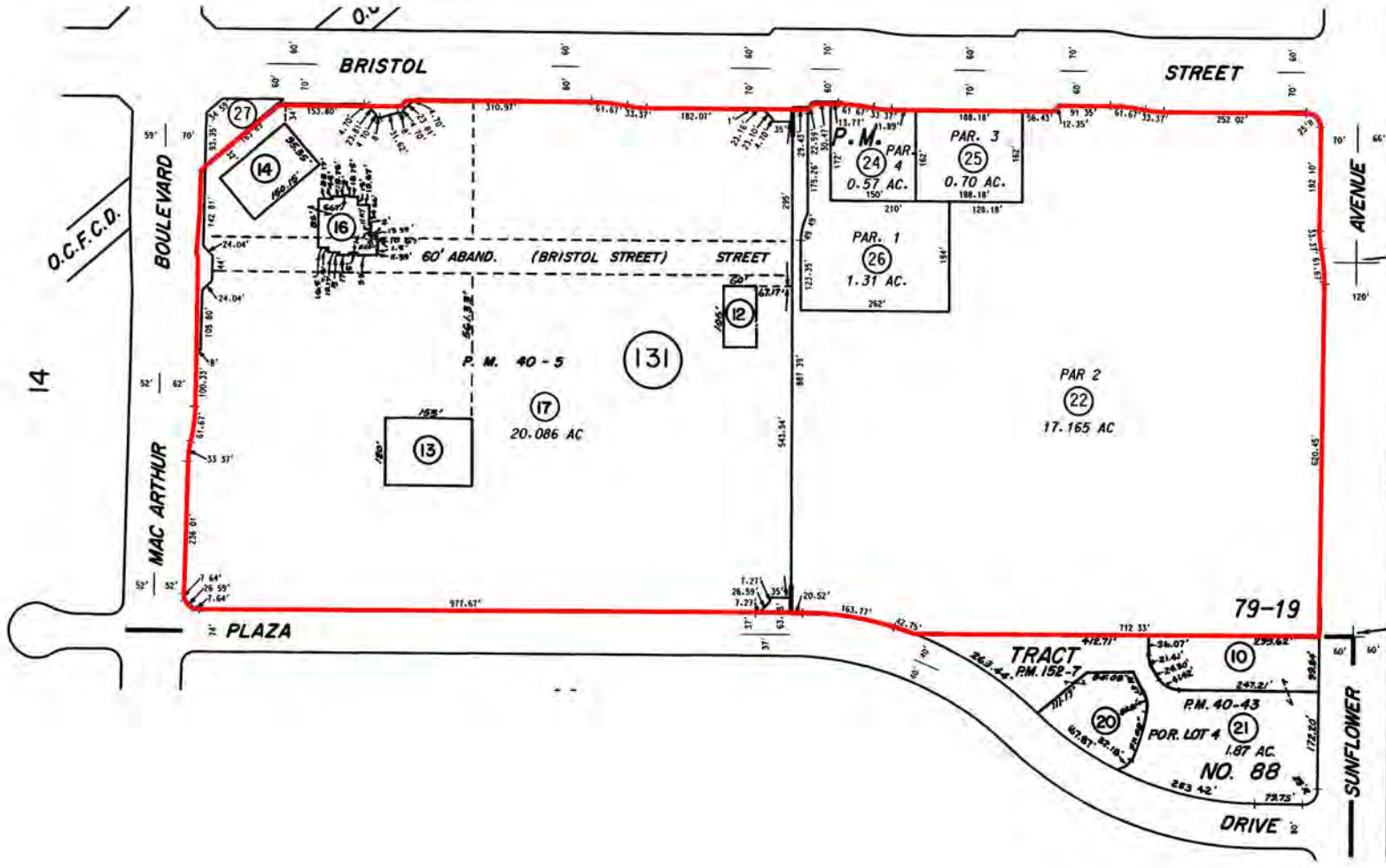
SCALE: AS SHOWN

DRAWN BY: MAT

CHECKED BY: JAA

FIGURE NO.

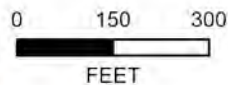
**2**



**EXPLANATION**

ALL LOCATIONS ARE APPROXIMATE

 PROPERTY



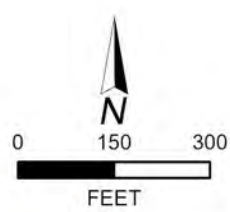
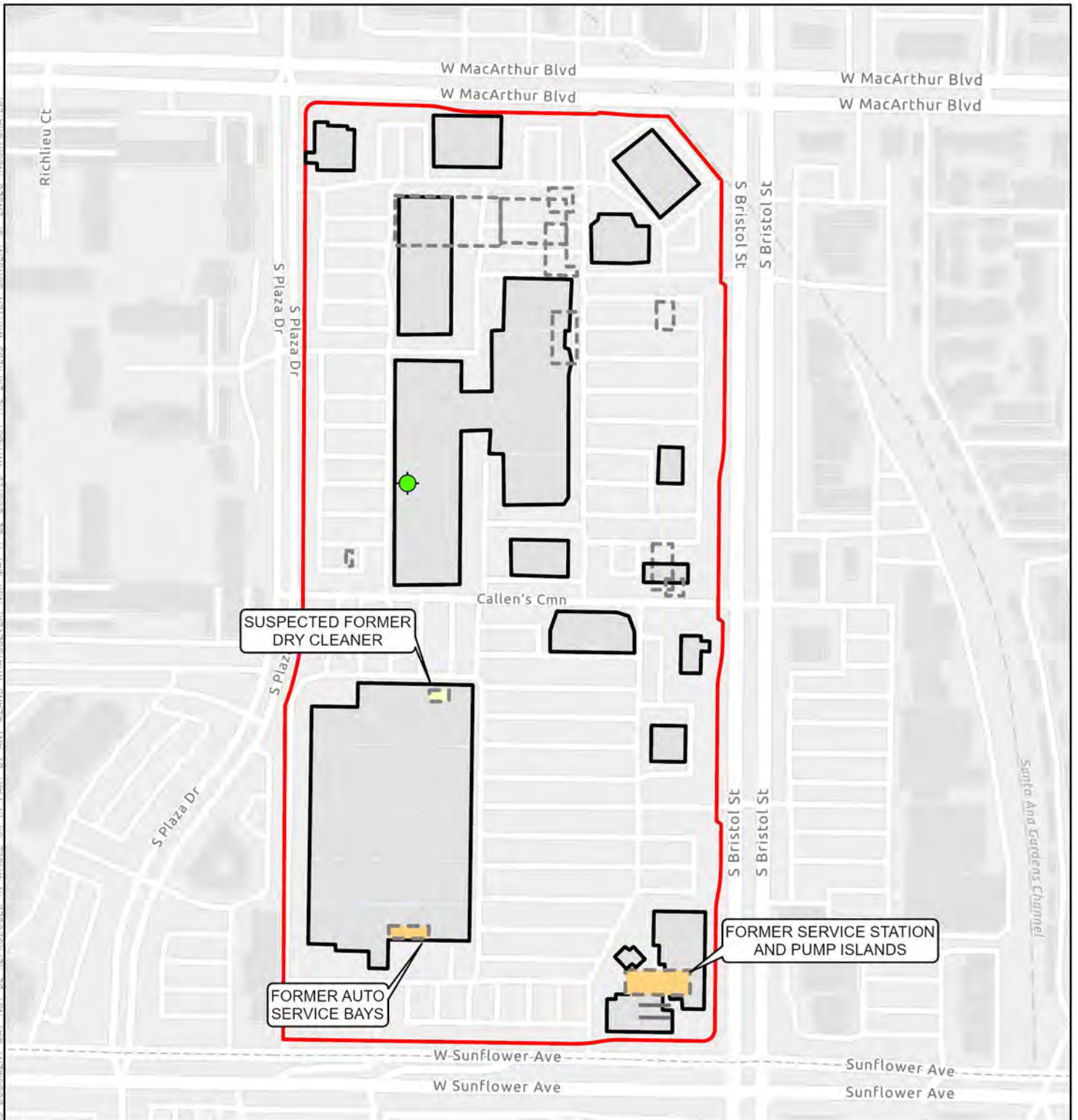
BASEMAP SOURCE: ORANGE COUNTY ASSESSOR'S OFFICE



ASSESSOR'S PARCEL MAP  
BRISTOL COMMONS  
SANTA ANA, CALIFORNIA

PROJECT NO. : 17190.000.000	<b>3</b>
SCALE: AS SHOWN	
DRAWN BY: MAT CHECKED BY: JAA	

COPYRIGHT © 2020 BY ENGEO, INCORPORATED. THIS DOCUMENT MAY NOT BE REPRODUCED IN WHOLE OR IN PART BY ANY MEANS, WHATSOEVER, NOR MAY IT BE QUOTED WITHOUT THE EXPRESS WRITTEN CONSENT OF ENGEO, INCORPORATED.



**EXPLANATION**

ALL LOCATIONS ARE APPROXIMATE

- PROPERTY
- EXISTING STRUCTURE
- FORMER STRUCTURE
- FORMER FACILITY/STRUCTURE - REC
- FORMER FACILITY; POTENTIAL ENVIRONMENTAL CONCERN
- DRY CLEANING FACILITY, "ACCENT CLEANERS"

BASEMAP SOURCE: ESRI MAPPING SERVICE



**EXISTING AND FORMER STRUCTURES**  
BRISTOL COMMONS  
SANTA ANA, CALIFORNIA

PROJECT NO. : 17190.000.000	
SCALE: AS SHOWN	
DRAWN BY: MAT	CHECKED BY: JAA

FIGURE NO.  
**4**

COPYRIGHT © 2020 BY ENGEО INCORPORATED. THIS DOCUMENT MAY NOT BE REPRODUCED IN WHOLE OR IN PART BY ANY MEANS WHATSOEVER, NOR MAY IT BE QUOTED WITHOUT THE EXPRESS WRITTEN CONSENT OF ENGEО INCORPORATED.



PHOTO 1  
NORTHERN PORTION OF PROPERTY, VIEW LOOKING EAST AT ACCENT CLEANERS FROM WESTERN BOUNDARY



PHOTO 2  
NORTHERN PORTION OF PROPERTY, VIEW LOOKING NORTH AT 3600, 3608, AND 3620 S BRISTOL ST FROM EASTERN BOUNDARY



PHOTO 3  
NORTHERN PORTION OF PROPERTY, VIEW LOOKING WEST AT VONS FROM EASTERN BOUNDARY



PHOTO 4  
NORTHERN PORTION OF PROPERTY, VIEW LOOKING SOUTH AT 3838 S BRISTOL ST FROM EASTERN BOUNDARY



PHOTO 5  
CENTRAL PORTION OF PROPERTY ALONG CALLEN'S COMMON LOOKING NORTHWEST



PHOTO 6  
CENTRAL PORTION OF PROPERTY ALONG CALLEN'S COMMON LOOKING SOUTH



SITE PHOTOGRAPHS  
BRISTOL COMMONS  
SANTA ANA, CALIFORNIA

PROJECT NUMBER: 17109.000.000	
SCALE: NO SCALE	
DRAWN BY: MAT	CHECKED BY: JAA

FIGURE NO.  
**5A**

ORIGINAL FIGURE PRINTED IN COLOR

COPYRIGHT © 2020 BY ENGE0 INCORPORATED. THIS DOCUMENT MAY NOT BE REPRODUCED IN WHOLE OR IN PART BY ANY MEANS WHATSOEVER, NOR MAY IT BE QUOTED WITHOUT THE EXPRESS WRITTEN CONSENT OF ENGE0 INCORPORATED.



PHOTO 7  
SOUTHERN PORTION OF PROPERTY, VIEW LOOKING NORTH  
WITH 3814 AND 3816 S BRISTOL ST IN BACKGROUND



PHOTO 8  
SOUTHERN PORTION OF PROPERTY, VIEW LOOKING NORTH  
FROM EASTERN ENTRANCE



PHOTO 9  
SOUTHERN PORTION OF PROPERTY, VIEW LOOKING NORTH  
FROM SOUTHEASTERN BOUNDARY



PHOTO 10  
SOUTHERN PORTION OF PROPERTY, SOUTHEASTERN  
BOUNDARY LOOKING SOUTHEAST AT 3930, 3940, AND 3950 S  
BRITSOL ST



PHOTO 11  
SOUTHERN PORTION OF PROPERTY, VIEW LOOKING WEST  
FROM SOUTHEASTERN BOUNDARY



SITE PHOTOGRAPHS  
BRISTOL COMMONS  
SANTA ANA, CALIFORNIA

PROJECT NUMBER: 17109.000.000	
SCALE: NO SCALE	
DRAWN BY: MAT	CHECKED BY: JAA

FIGURE NO.  
**5B**

ORIGINAL FIGURE PRINTED IN COLOR



## **APPENDIX A**

**ENVIRONMENTAL DATA RESOURCES, INC.**

**Radius Map Report**

**Bristol Commons**

3900 S Bristol Street  
Santa Ana, CA 92704

Inquiry Number: 05953666.2r  
January 30, 2020

**The EDR Radius Map™ Report with GeoCheck®**



6 Armstrong Road, 4th floor  
Shelton, CT 06484  
Toll Free: 800.352.0050  
[www.edrnet.com](http://www.edrnet.com)



# TABLE OF CONTENTS

<u>SECTION</u>	<u>PAGE</u>
Executive Summary .....	ES1
Overview Map .....	2
Detail Map .....	3
Map Findings Summary .....	4
Map Findings .....	9
Orphan Summary .....	1365
Government Records Searched/Data Currency Tracking .....	GR-1
 <b><u>GEOCHECK ADDENDUM</u></b>	
Physical Setting Source Addendum .....	A-1
Physical Setting Source Summary .....	A-2
Physical Setting SSURGO Soil Map .....	A-6
Physical Setting Source Map .....	A-9
Physical Setting Source Map Findings .....	A-11
Physical Setting Source Records Searched .....	PSGR-1

***Thank you for your business.***  
Please contact EDR at 1-800-352-0050  
with any questions or comments.

#### Disclaimer - Copyright and Trademark Notice

This Report contains certain information obtained from a variety of public and other sources reasonably available to Environmental Data Resources, Inc. It cannot be concluded from this Report that coverage information for the target and surrounding properties does not exist from other sources. **NO WARRANTY EXPRESSED OR IMPLIED, IS MADE WHATSOEVER IN CONNECTION WITH THIS REPORT. ENVIRONMENTAL DATA RESOURCES, INC. SPECIFICALLY DISCLAIMS THE MAKING OF ANY SUCH WARRANTIES, INCLUDING WITHOUT LIMITATION, MERCHANTABILITY OR FITNESS FOR A PARTICULAR USE OR PURPOSE. ALL RISK IS ASSUMED BY THE USER. IN NO EVENT SHALL ENVIRONMENTAL DATA RESOURCES, INC. BE LIABLE TO ANYONE, WHETHER ARISING OUT OF ERRORS OR OMISSIONS, NEGLIGENCE, ACCIDENT OR ANY OTHER CAUSE, FOR ANY LOSS OF DAMAGE, INCLUDING, WITHOUT LIMITATION, SPECIAL, INCIDENTAL, CONSEQUENTIAL, OR EXEMPLARY DAMAGES. ANY LIABILITY ON THE PART OF ENVIRONMENTAL DATA RESOURCES, INC. IS STRICTLY LIMITED TO A REFUND OF THE AMOUNT PAID FOR THIS REPORT.** Purchaser accepts this Report "AS IS". Any analyses, estimates, ratings, environmental risk levels or risk codes provided in this Report are provided for illustrative purposes only, and are not intended to provide, nor should they be interpreted as providing any facts regarding, or prediction or forecast of, any environmental risk for any property. Only a Phase I Environmental Site Assessment performed by an environmental professional can provide information regarding the environmental risk for any property. Additionally, the information provided in this Report is not to be construed as legal advice.

Copyright 2020 by Environmental Data Resources, Inc. All rights reserved. Reproduction in any media or format, in whole or in part, of any report or map of Environmental Data Resources, Inc., or its affiliates, is prohibited without prior written permission.

EDR and its logos (including Sanborn and Sanborn Map) are trademarks of Environmental Data Resources, Inc. or its affiliates. All other trademarks used herein are the property of their respective owners.

## EXECUTIVE SUMMARY

A search of available environmental records was conducted by Environmental Data Resources, Inc (EDR). The report was designed to assist parties seeking to meet the search requirements of EPA's Standards and Practices for All Appropriate Inquiries (40 CFR Part 312), the ASTM Standard Practice for Environmental Site Assessments (E 1527-13), the ASTM Standard Practice for Environmental Site Assessments for Forestland or Rural Property (E 2247-16), the ASTM Standard Practice for Limited Environmental Due Diligence: Transaction Screen Process (E 1528-14) or custom requirements developed for the evaluation of environmental risk associated with a parcel of real estate.

### TARGET PROPERTY INFORMATION

#### ADDRESS

3900 S BRISTOL STREET  
SANTA ANA, CA 92704

#### COORDINATES

Latitude (North): 33.6955500 - 33° 41' 43.98"  
Longitude (West): 117.8873430 - 117° 53' 14.43"  
Universal Transverse Mercator: Zone 11  
UTM X (Meters): 417761.5  
UTM Y (Meters): 3728559.8  
Elevation: 28 ft. above sea level

### USGS TOPOGRAPHIC MAP ASSOCIATED WITH TARGET PROPERTY

Target Property Map: 5640950 NEWPORT BEACH, CA  
Version Date: 2012  
  
East Map: 5640942 TUSTIN, CA  
Version Date: 2012

### AERIAL PHOTOGRAPHY IN THIS REPORT

Portions of Photo from: 20140514  
Source: USDA

MAPPED SITES SUMMARY

Target Property Address:  
3900 S BRISTOL STREET  
SANTA ANA, CA 92704

Click on Map ID to see full detail.

MAP ID	SITE NAME	ADDRESS	DATABASE ACRONYMS	RELATIVE ELEVATION	DIST (ft. & mi.) DIRECTION
<a href="#">A1</a>	BAY DENTAL	3620 S BRISTOL ST ST	FINDS, ECHO		TP
<a href="#">A2</a>	BED, BATH AND BEYOND	3900 S BRISTOL ST	CERS HAZ WASTE		TP
<a href="#">A3</a>	1X COLLINS GENERAL C	3940 BRISTOL AVE.	HAZNET		TP
<a href="#">A4</a>	CHILDREN'S DENTISTRY	3930 S BRISTOL ST ST	HAZNET		TP
<a href="#">A5</a>	UNOCAL SERVICE STATI	3900 BRISTOL STREET,	RGA LUST		TP
<a href="#">A6</a>	TJ MAXX 1048	3900 S BRISTOL ST	FINDS, ECHO		TP
<a href="#">A7</a>	ROBBINS BROTHERS	3820 S BRISTOL ST	HAZNET		TP
<a href="#">A8</a>	ACCENT CLEANERS	3767 S PLAZA DR	FINDS, ECHO		TP
<a href="#">A9</a>	HIROSHI MUROTANI DDS	3620 S BRISTOL ST	HAZNET		TP
<a href="#">A10</a>	THE BOILING CRAB	1500 W MACARTHUR BLV	CERS		TP
<a href="#">A11</a>	ACCENT CLEANERS	3767 S PLAZA DR	RCRA NonGen / NLR		TP
<a href="#">A12</a>	UNOCAL #	3900 BRISTOL ST	RGA LUST		TP
<a href="#">A13</a>	VACANT COMMERCIAL BU	3820 S BRISTOL ST	HAZNET		TP
<a href="#">A14</a>	ROBBINS BROTHERS SAN	3820 S BRISTOL ST	CERS HAZ WASTE		TP
<a href="#">A15</a>	ACCENT CLEANERS	3767 S PLAZA DR	DRYCLEANERS		TP
<a href="#">A16</a>	1626 VONS A SAFEWAY	3650 S BRISTOL ST	CERS HAZ WASTE, HAZNET, CERS		TP
<a href="#">A17</a>	VONS STORE #1626	3650 S BRISTOL ST	RCRA NonGen / NLR		TP
<a href="#">A18</a>	TJ MAXX 1048	3900 S BRISTOL ST	RCRA NonGen / NLR		TP
<a href="#">A19</a>	ROSS DRESS FOR LESS	3900 S BRISTOL ST ST	HAZNET		TP
<a href="#">A20</a>	ROSS DRESS FOR LESS	3900 S BRISTOL ST ST	FINDS, ECHO		TP
<a href="#">A21</a>	VONS STORE #1626	3650 S BRISTOL ST	RCRA NonGen / NLR		TP
<a href="#">A22</a>	JP MORGAN CHASE - SO	3600 S BRISTOL ST	HAZNET		TP
<a href="#">A23</a>		REAR OF 3900 SOUTH B	CHMIRS		TP
<a href="#">A24</a>	ROBBINS BROTHERS	3820 S BRISTOL ST	FINDS, ECHO		TP
<a href="#">A25</a>	BANK OF AMERICA	3730 BRISTOL ST	RCRA NonGen / NLR		TP
<a href="#">A26</a>	WASHINGTON MUTUAL BA	3600 S BRISTOL ST	HAZNET		TP
<a href="#">A27</a>	UNOCAL #	3900	LUST, HIST CORTESE		TP
<a href="#">A28</a>	ACCENT CLEANERS	3767 PLAZA DR	DRYCLEANERS		TP
<a href="#">A29</a>	SPRUCE GROVE, INC.	3620 S. BRISTOL	HAZNET		TP
<a href="#">A30</a>	PACIFIC DEVELOPMENT	3940 S BRISTOL	HAZNET		TP
<a href="#">A31</a>	STERY CYCLE INC.	3620 BRISTOL STREET	HAZNET		TP
<a href="#">A32</a>	BANK OF AMERICA	3730 BRISTOL ST	FINDS, ECHO		TP
<a href="#">A33</a>	BED BATH & BEYOND #2	3900 S BRISTOL ST	HAZNET		TP
<a href="#">A34</a>	UNOCAL SERVICE STATI	3900 BRISTOL STREET,	RGA LUST		TP
<a href="#">A35</a>	NAVID M GHODS DDS	3620 S BRISTOL ST ST	HAZNET		TP
<a href="#">A36</a>	MCDONALD'S-BRISTOL	3810 S BRISTOL ST	CERS		TP
<a href="#">A37</a>	CHASE BANK	3600 S BRISTOL ST	HAZNET		TP
<a href="#">A38</a>	BAY DENTAL	3620 S BRISTOL ST ST	RCRA NonGen / NLR		TP
<a href="#">A39</a>	JOHN B. CHRISPENS D.	3620 SOUTH BRISTOL	HAZNET		TP

MAPPED SITES SUMMARY

Target Property Address:  
3900 S BRISTOL STREET  
SANTA ANA, CA 92704

Click on Map ID to see full detail.

MAP ID	SITE NAME	ADDRESS	DATABASE ACRONYMS	RELATIVE ELEVATION	DIST (ft. & mi.) DIRECTION
A40	WASHINGTON MUTUAL BA	3600 S BRISTOL ST	HAZNET		TP
A41	ROSS DRESS FOR LESS	3900 S BRISTOL ST ST	RCRA NonGen / NLR		TP
A42	BANK OF AMERICA	3730 BRISTOL ST	RCRA NonGen / NLR		TP
A43	UNOCAL #	3900 S BRISTOL ST	RGA LUST		TP
A44	1X NORDSTROM INC/NOR	3900 SO BRISTOL BLVD	HAZNET		TP
A45	BEDNA BATH AND BEYON	3900 S BRISTOL ST	FINDS, ECHO		TP
A46	BED BATH & BEYOND #2	3900 S BRISTOL ST	RCRA NonGen / NLR		TP
A47	ACCENT CLEANERS	3767 S PLAZA DR	HAZNET		TP
A48	ROBBINS BROTHERS	3820 S BRISTOL ST	RCRA NonGen / NLR		TP
A49	ACCENT CLEANERS	3767 S PLAZA DR	EDR Hist Cleaner		TP
A50	TJ MAXX 1048	3900 S BRISTOL ST	HAZNET		TP
B51	SALONCENTRIC INC 603	3775 S PLAZA DR	FINDS, ECHO	Higher	1 ft.
B52	SALONCENTRIC INC 603	3775 S PLAZA DR	HAZNET	Higher	1 ft.
B53	METRO TOWN SQUARE LL	3719 S PLAZA DR	HAZNET	Higher	1 ft.
B54	SALONCENTRIC INC 603	3775 S PLAZA DR	RCRA NonGen / NLR	Higher	1 ft.
55		3686 SOUTH BRISTOL S	CHMIRS	Lower	4, 0.001,
C56	ACCENT CLEANERS	3788 BRISTOL	RCRA-SQG, FINDS, ECHO, DRYCLEANERS, HAZNET	Higher	14, 0.003, NE
C57	ACCENT CLEANERS	3788 S BRISTOL ST	DRYCLEANERS	Higher	14, 0.003, NE
C58	ACCENT CLEANERS, KYU	3788 S BRISTOL ST	DRYCLEANERS	Higher	14, 0.003, NE
C59	ACCENT CLEANERS	3788 S BRISTOL	EDR Hist Cleaner	Higher	14, 0.003, NE
C60	ACCENT CLEANERS	3788 S BRISTOL	DRYCLEANERS	Higher	14, 0.003, NE
D61	COST PLUS INC #6033	1313 W SUNFLOWER AVE	RCRA NonGen / NLR	Higher	20, 0.004, SE
C62	CHEVRON 91921	3801 S BRISTON ST.	RCRA-SQG	Higher	88, 0.017, NE
E63	BEACON BAY AUTO WASH	1501 W MAC ARTHUR BL	SWEEPS UST	Higher	90, 0.017, North
E64	UNION CAR WASH/BEACO	1501 MACARTHUR BLVD	LUST	Higher	90, 0.017, North
E65	SOUTH COAST AUTO WAS	1501 W MACARTHUR BLV	LUST, HIST UST, CERS	Higher	90, 0.017, North
F66	FAR WEST MGT	1601 W MCARTHUR	RCRA-SQG, FINDS, ECHO, HAZNET	Higher	98, 0.019, NNW
E67	OCEANPARK CLEANERS	1421 W MACARTHUR BLV	EDR Hist Cleaner	Lower	99, 0.019, North
E68	RITTERS STEAM KETTLE	1421 W MACARTHUR BLV	DRYCLEANERS, CERS	Lower	99, 0.019, North
E69	SOUTH COAST CLEANERS	1421 W MACARTHUR # A	DRYCLEANERS	Lower	99, 0.019, North
C70	FIRESTONE STONE #278	3733	LUST, HIST CORTESE	Higher	100, 0.019, NE
G71	MICHAELS STORE #5141	3921 S BRISTOL ST	RCRA NonGen / NLR	Higher	109, 0.021, East
F72	THE ASPENS APARTMENT	1601 W MACARTHUR BLV	RCRA NonGen / NLR	Higher	111, 0.021, NNW
D73	METRO CLEANERS	3941 S BRISTOL ST ST	RCRA NonGen / NLR	Higher	117, 0.022, ESE
74	ISLAND DRY CLEANERS	3713 S BRISTOL ST	EDR Hist Cleaner	Lower	135, 0.026, NE
C75	BRIDGESTONE/FIRESTON	3733 S BRISTOL ST	CERS HAZ WASTE, SWEEPS UST, HIST UST, CERS	Lower	142, 0.027, NE
C76	FIRESTONE COMPLETE A	3733 S BRISTOL ST	RCRA NonGen / NLR	Lower	142, 0.027, NE
C77	FIRESTONE STORES	3733 SO BRISTOL	HIST UST, CA FID UST	Lower	142, 0.027, NE
C78	FIRESTONE STORE #278	3733 S BRISTOL ST	LUST, CERS	Lower	142, 0.027, NE

MAPPED SITES SUMMARY

Target Property Address:  
3900 S BRISTOL STREET  
SANTA ANA, CA 92704

Click on Map ID to see full detail.

MAP ID	SITE NAME	ADDRESS	DATABASE ACRONYMS	RELATIVE ELEVATION	DIST (ft. & mi.) DIRECTION
<a href="#">G79</a>	PARTY CITY #76 SANTA	3837 S BRISTOL ST	CERS HAZ WASTE, HAZNET, CERS	Higher	146, 0.028, ENE
<a href="#">G80</a>	PARTY CITY CORPORATI	3837 S BRISTOL ST	RCRA NonGen / NLR	Higher	146, 0.028, ENE
<a href="#">G81</a>	BRISTOL ONE DAY CLEA	3825 S BRISTOL ST	RCRA-SQG, CPS-SLIC, FINDS, ECHO, DRYCLEANERS, EMI	Higher	146, 0.028, ENE
<a href="#">G82</a>	BRISTOL 1 DAY CLEANE	3825 S BRISTOL	DRYCLEANERS	Higher	146, 0.028, ENE
<a href="#">G83</a>	BRISTOL SHOPPING CEN	3825 SOUTH BRISTOL S	CPS-SLIC, CERS	Higher	146, 0.028, ENE
<a href="#">G84</a>	BRISTOL 1-DAY CLEANE	3825 SO BRISTOL	EDR Hist Cleaner	Higher	146, 0.028, ENE
<a href="#">G85</a>	BRISTOL ONE DAY CLEA	3825 S BRISTOL ST	RCRA-SQG, DEED, HAZNET	Higher	146, 0.028, ENE
<a href="#">C86</a>	91921	3801 S BRISTOL	HIST UST	Lower	164, 0.031, NE
<a href="#">C87</a>	91921	3801 S BRISTOL	LUST, CERS HAZ WASTE, CA FID UST, CERS TANKS,...	Lower	164, 0.031, NE
<a href="#">C88</a>	CHEVRON #9-1921	3801	LUST, CHMIRS, HIST CORTESE	Lower	164, 0.031, NE
<a href="#">C89</a>	CHEVRON #9-1921	3801 SOUTH BRISTOL S	UST	Lower	164, 0.031, NE
<a href="#">C90</a>	CHEVRON STATION #919	3801 S BRISTOL ST	UST	Lower	164, 0.031, NE
<a href="#">C91</a>	LOU BACCA INC CHEVRO	3801 S BRISTOL	SWEEPS UST, HIST UST	Lower	164, 0.031, NE
<a href="#">C92</a>	BACCA LOU INC	3801 SO BRISTOL	EDR Hist Auto	Lower	164, 0.031, NE
<a href="#">C93</a>	CHEVRON 91921	3801 S BRISTOL ST	CHMIRS, RCRA NonGen / NLR, HAZNET	Lower	164, 0.031, NE
<a href="#">H94</a>	SHELL SERVICE STATIO	3601 BRISTOL AND MAC	RCRA-SQG, LUST, CA FID UST, FINDS, ECHO, CERS	Higher	197, 0.037, NNE
<a href="#">H95</a>	PAUL MORITA	3601 S BRISTOL	SWEEPS UST, HIST UST	Higher	197, 0.037, NNE
<a href="#">H96</a>	BRISTOL RETAIL XV,LL	3601 S. BRISTOL ST	RCRA NonGen / NLR	Higher	197, 0.037, NNE
<a href="#">H97</a>	BRISTOL SHELL	3601 S BRISTOL	EDR Hist Auto	Higher	197, 0.037, NNE
<a href="#">H98</a>	SHELL #3601	3601 BRISTOL ST	LUST	Higher	197, 0.037, NNE
<a href="#">I99</a>	SMILECARE FAMILY DEN	3500 S BRISTOL ST ST	RCRA NonGen / NLR	Higher	200, 0.038, NNE
<a href="#">I100</a>	GOODYEAR TIRE STORE	3365 S BRISTOL	LUST, CA FID UST, CERS	Higher	260, 0.049, NNE
<a href="#">I101</a>	GOODYEAR STORE	3365	LUST, HIST CORTESE	Higher	260, 0.049, NNE
<a href="#">I102</a>	GOODYEAR TIRE STORE	3365 S BRISTOL ST	CERS HAZ WASTE, SWEEPS UST, CERS	Higher	260, 0.049, NNE
<a href="#">I103</a>	GOLDEN WEST TIRE CEN	3365 S BRISTOL ST	RCRA NonGen / NLR	Higher	260, 0.049, NNE
<a href="#">H104</a>	MAIN ARCO SERVICE ST	3361 S BRISTOL	EDR Hist Auto	Higher	271, 0.051, NNE
<a href="#">H105</a>	MAIN ARCO	3361 S BRISTOL ST	SWEEPS UST, HIST UST, Orange Co. Industrial Site,...	Higher	271, 0.051, NNE
<a href="#">H106</a>	ARCO #3085	3361	LUST, HIST CORTESE	Higher	271, 0.051, NNE
<a href="#">H107</a>	MAIN ARCO	3361 S BRISTOL	LUST, CA FID UST, Cortese, CERS	Higher	271, 0.051, NNE
<a href="#">I108</a>	SMART & FINAL #486	3430 S BRISTOL ST	RCRA NonGen / NLR	Higher	377, 0.071, North
<a href="#">J109</a>	METRO CLEANERS, CHON	3941 S BRISTOL ST #C	DRYCLEANERS, CERS	Lower	458, 0.087, ESE
<a href="#">J110</a>	METRO CLEANERS	3941 S BRISTOL ST ST	EDR Hist Cleaner	Lower	458, 0.087, ESE
<a href="#">J111</a>	METRO CLEANERS	3941 S BRISTOL ST ST	DRYCLEANERS	Lower	458, 0.087, ESE
<a href="#">K112</a>	CVS PHARMACY # 8883	3911 SOUTH BRISTOL S	RCRA-LQG	Lower	468, 0.089, East
<a href="#">K113</a>	CVS PHARMACY #8883	3911 S BRISTOL ST	CERS HAZ WASTE, HAZNET	Lower	468, 0.089, East
<a href="#">K114</a>	STAPLES THE OFFICE S	3861 S BRISTOL ST	RCRA NonGen / NLR	Lower	472, 0.089, ENE
<a href="#">K115</a>	STAPLES THE OFFICE S	3861 S BRISTOL ST	CERS HAZ WASTE, HAZNET	Lower	472, 0.089, ENE
<a href="#">L116</a>	RITE AID #5761	3325 S BRISTOL ST	RCRA-SQG	Higher	476, 0.090, NNE
<a href="#">L117</a>	PNS BIG LOTS #4026	3321 S BRISTOL ST	RCRA NonGen / NLR	Higher	476, 0.090, NNE

MAPPED SITES SUMMARY

Target Property Address:  
3900 S BRISTOL STREET  
SANTA ANA, CA 92704

Click on Map ID to see full detail.

MAP ID	SITE NAME	ADDRESS	DATABASE ACRONYMS	RELATIVE ELEVATION	DIST (ft. & mi.) DIRECTION
L118		3327 S BRISTOL ST	RCRA NonGen / NLR	Higher	476, 0.090, NNE
L119	PETCO STORE #1120	3327 S BRISTOL ST	RCRA NonGen / NLR	Higher	476, 0.090, NNE
L120	RITE AID #5761	3325 S BRISTOL ST	CERS HAZ WASTE	Higher	476, 0.090, NNE
L121	BIG LOTS SANTA ANA 4	3321 BRISTOL ST	CERS HAZ WASTE	Higher	476, 0.090, NNE
M122	SOUTH COAST PLAZA	3333 BRISTOL ST	CERS HAZ WASTE, EMI, CERS	Higher	481, 0.091, South
M123	SEARS DRY CLEANERS	3333 BRISTOL ST	EDR Hist Cleaner	Higher	481, 0.091, South
M124	SEARS- COSTA MESA	3333 BRISTOL ST	CERS HAZ WASTE, HAZNET, CERS	Higher	481, 0.091, South
M125	AVEDA #724	3333 BRISTOL ST SPC	RCRA-SQG	Higher	481, 0.091, South
M126	ABERCROMBIE & FITCH	3333 BRISTOL ST STE	CERS HAZ WASTE	Higher	481, 0.091, South
M127	JO MALONE 504	3333 BRISTOL ST STE	RCRA-VSQG	Higher	481, 0.091, South
M128	ORIGINS #705	3333 BRISTOL ST SPC	RCRA-SQG, FINDS, ECHO	Higher	481, 0.091, South
M129	SEARS #1388/6851	3333 BRISTOL ST	HIST UST, CHMIRS, RCRA NonGen / NLR, FINDS, EMI	Higher	481, 0.091, South
M130	SEARS ROEBUCK AND CO	3333 BRISTOL STREET	HIST UST	Higher	481, 0.091, South
M131	MAC 12000021	3333 BRISTOL ST SPC	RCRA-SQG	Higher	481, 0.091, South
M132	MACY'S SOUTH COAST P	3333 BRISTOL ST	RCRA NonGen / NLR	Higher	481, 0.091, South
M133	SEPHORA STORE 20 SOU	3333 BRISTOL STREET	RCRA-SQG	Higher	481, 0.091, South
M134	BANANA REPUBLIC 8045	3333 BRISTOL ST	RCRA NonGen / NLR	Higher	481, 0.091, South
M135	SEARS ROEBUCK AND CO	3333 E BRISTOL ST	LUST	Higher	481, 0.091, South
M136		3333 BRISTOL AVE SP	RCRA NonGen / NLR	Higher	481, 0.091, South
M137	ABERCROMBIE KIDS	3333 BRISTOL ST STE	RCRA NonGen / NLR	Higher	481, 0.091, South
M138	MACY'S SOUTH COAST P	3333 BRISTOL STREET	RCRA-SQG	Higher	481, 0.091, South
M139	NORDSTROM INC 320	3333 BRISTOL ST	RCRA-SQG	Higher	481, 0.091, South
M140		3333 BRISTOL ST STE	RCRA NonGen / NLR	Higher	481, 0.091, South
M141	A A HENINS	3333 BRISTOL STREET	RCRA NonGen / NLR	Higher	481, 0.091, South
M142	SOUTH COAST PLAZA	3333 BRISTOL ST	RCRA NonGen / NLR	Higher	481, 0.091, South
M143	CHANEL INC	3333 BRISTOL STREET	RCRA NonGen / NLR	Higher	481, 0.091, South
M144	VICTORIAS SECRET STO	3333 BRISTOL ST SPAC	RCRA NonGen / NLR	Higher	481, 0.091, South
M145	BLOOMINGDALES INC SO	3333 BRISTOL ST	RCRA NonGen / NLR	Higher	481, 0.091, South
M146	EXPRESS 270	3333 BRISTOL ST	RCRA NonGen / NLR	Higher	481, 0.091, South
M147		3333 BRISTOL AVE SPA	RCRA NonGen / NLR	Higher	481, 0.091, South
M148	SEPHORA #20	3333 BRISTOL ST	RCRA NonGen / NLR	Higher	481, 0.091, South
M149		3333 BRISTOL ST	AST	Higher	481, 0.091, South
M150	JO MALONE 504	3333 BRISTOL ST STE	CERS HAZ WASTE	Higher	481, 0.091, South
M151	SEARS ROEBUCK AND CO	3333 BRISTOL	LUST, CERS	Higher	481, 0.091, South
M152	ABERCROMBIE & FITCH	3333 BRISTOL ST STE	RCRA NonGen / NLR	Higher	481, 0.091, South
M153	SEARS #1388/6851	3333 BRISTOL ST	AST	Higher	481, 0.091, South
M154	TAPESTRY	3333 BRISTOL STREET	RCRA NonGen / NLR	Higher	481, 0.091, South
M155	COACH SOUTH COAST PL	3333 BRISTOL STREET	RCRA NonGen / NLR	Higher	481, 0.091, South
M156	BATH & BODY WORKS #2	3333 BRISTOL ST SPAC	RCRA NonGen / NLR	Higher	481, 0.091, South

MAPPED SITES SUMMARY

Target Property Address:  
3900 S BRISTOL STREET  
SANTA ANA, CA 92704

Click on Map ID to see full detail.

MAP ID	SITE NAME	ADDRESS	DATABASE ACRONYMS	RELATIVE ELEVATION	DIST (ft. & mi.) DIRECTION
L157	TRADER JOE'S #113	3329 S BRISTOL ST	CERS HAZ WASTE, CERS	Higher	482, 0.091, NNE
L158	TRADER JOES 113	3329 S BRISTOL ST	RCRA NonGen / NLR	Higher	482, 0.091, NNE
L159	PARK'S CLEANERS	3333 S BRISTOL	DRYCLEANERS	Higher	506, 0.096, NNE
L160	CA CLEANERS AND ALTE	3333 S BRISTOL ST	DRYCLEANERS	Higher	506, 0.096, NNE
L161	CA CLEANERS & ALTERA	3333 S BRISTOL ST	DRYCLEANERS	Higher	506, 0.096, NNE
L162	CA CLEANER	3333 S BRISTOL ST	EDR Hist Cleaner	Higher	506, 0.096, NNE
L163	PARKS CLEANERS	3333 S BRISTOL	RCRA-SQG, FINDS, ECHO, DRYCLEANERS, EMI, HAZNET	Higher	506, 0.096, NNE
L164	CALIFORNIA CLEANERS,	3333 S BRISTOL ST	DRYCLEANERS	Higher	506, 0.096, NNE
L165	FIRST CLASS CLEANING	3337 S BRISTOL ST	EDR Hist Cleaner	Higher	535, 0.101, NNE
N166	KISHEK INTERNATIONAL	3420 S BRISTOL STE 3	RCRA NonGen / NLR	Higher	562, 0.106, SSE
N167	SOUTH COAST RADIOLOG	3420 S BRISTOL STE 3	RCRA-SQG, FINDS, ECHO	Higher	562, 0.106, SSE
L168	LENSCRAFTERS #155	3370 S BRISTOL ST	RCRA NonGen / NLR	Higher	691, 0.131, NNE
L169	LENSCRAFTERS #155	3370 SOUTH BRISTOL A	CERS HAZ WASTE	Higher	691, 0.131, NNE
L170	BRIGHT NOW DENTAL A	3358 S BRISTOL ST	RCRA NonGen / NLR	Higher	705, 0.134, NNE
O171	BRISTOL PLACE CLEANE	3350 S BRISTOL ST UN	RCRA-SQG, FINDS, ECHO, DRYCLEANERS, HAZNET	Higher	716, 0.136, NNE
O172	BRISTOL CLEANERS	3350 BRISTOL STREET	CPS-SLIC, CERS	Higher	716, 0.136, NNE
N173	IMPERIAL BANK BLDG	695 TOWN CENTER DR	UST	Higher	811, 0.154, SE
P174		3613 S BEAR ST #D	RCRA NonGen / NLR	Higher	851, 0.161, NW
P175	KAITLIN CROWLEY	3653 BEAR STREET	RCRA NonGen / NLR	Higher	991, 0.188, NW
P176		3643 S BEAR ST #G	RCRA NonGen / NLR	Higher	991, 0.188, NW
P177		3671 S BEAR ST #B	RCRA NonGen / NLR	Higher	991, 0.188, NW
Q178	CENTER TOWER	650 TOWN CENTER DR	UST, SWEEPS UST	Lower	994, 0.188, SE
Q179	CENTER TOWER ASSOCIA	650 TOWN CENTER DR	RCRA NonGen / NLR	Lower	994, 0.188, SE
Q180	CENTER TOWER	650 TOWN CENTER DR	CERS TANKS, CA FID UST, EMI, CERS	Lower	994, 0.188, SE
R181	ROBERT G. HOM	1000 W MACARTHUR BLV	RCRA NonGen / NLR	Higher	1006, 0.191, NE
R182	URSA, SALLY	1010 W. MCARTHUR BLV	RCRA NonGen / NLR	Higher	1006, 0.191, NE
R183		1000 W MACATHUR BLVD	RCRA NonGen / NLR	Higher	1006, 0.191, NE
R184		1040 W MACARTHUR BLV	RCRA NonGen / NLR	Higher	1006, 0.191, NE
R185		1010 WEST MACARTHUR	RCRA NonGen / NLR	Higher	1006, 0.191, NE
R186		1010 MACARTHUR BOULE	RCRA NonGen / NLR	Higher	1006, 0.191, NE
R187		1030 W MACARTHUR BLV	RCRA NonGen / NLR	Higher	1006, 0.191, NE
R188	LEWIS, ANTHONY	1040 W MACARTHUR	RCRA NonGen / NLR	Higher	1006, 0.191, NE
R189		1000 W MACARTHUR BL	RCRA NonGen / NLR	Higher	1006, 0.191, NE
R190		1040 W MACARTHUR BLV	RCRA NonGen / NLR	Higher	1006, 0.191, NE
R191		1040 MACARTHUR BOULE	RCRA NonGen / NLR	Higher	1006, 0.191, NE
R192	KENNETH LEVINE	1030 WEST MACARTHUR	RCRA NonGen / NLR	Higher	1006, 0.191, NE
R193		1010 W MACARTHUR BLV	RCRA NonGen / NLR	Higher	1006, 0.191, NE
R194	OC GATEWAY HOUSING	1010 W MACARTHUR BLV	RCRA NonGen / NLR	Higher	1006, 0.191, NE
S195	CVS PHARMACY #16072	3300 S BRISTOL ST ST	CERS HAZ WASTE	Higher	1089, 0.206, North

MAPPED SITES SUMMARY

Target Property Address:  
3900 S BRISTOL STREET  
SANTA ANA, CA 92704

Click on Map ID to see full detail.

MAP ID	SITE NAME	ADDRESS	DATABASE ACRONYMS	RELATIVE ELEVATION	DIST (ft. & mi.) DIRECTION
<a href="#">S196</a>	TARGET STORE T-0250	3300 S BRISTOL ST	CERS HAZ WASTE, HAZNET, CERS	Higher	1089, 0.206, North
<a href="#">S197</a>	CVS PHARMACY #16072	3300 S BRISTOL ST ST	RCRA-VSQQ, FINDS, ECHO	Higher	1089, 0.206, North
<a href="#">S198</a>	T0250	3300 S BRISTOL ST	RCRA-LQG	Higher	1089, 0.206, North
<a href="#">S199</a>	TARGET STORE T0250	3300 S BRISTOL ST	RCRA-LQG	Higher	1089, 0.206, North
<a href="#">Q200</a>	ORANGE CNTY PERFORMI	615 TOWN CENTER DR	CERS HAZ WASTE, HAZNET, CERS	Higher	1193, 0.226, SE
<a href="#">Q201</a>	SEGERSTROM CENTER FO	615 TOWN CENTER DR	RCRA NonGen / NLR	Higher	1193, 0.226, SE
<a href="#">Q202</a>	SEGERSTROM CENTER FO	615 TOWN CENTER DR	UST	Higher	1193, 0.226, SE
<a href="#">T203</a>	DOLLAR TREE #04530	3309 S BRISTOL ST ST	RCRA NonGen / NLR	Higher	1226, 0.232, NNE
<a href="#">T204</a>	MICHAEL'S STORE # 30	3309 S BRISTOL ST ST	CERS HAZ WASTE, HAZNET, CERS	Higher	1226, 0.232, NNE
<a href="#">T205</a>	MICHAELS STORES INC	3309 S BRISTOL ST ST	RCRA NonGen / NLR	Higher	1226, 0.232, NNE
<a href="#">Q206</a>	SEGERSTROM CENTER FO	600 TOWN CENTER DR	UST	Higher	1237, 0.234, SE
<a href="#">Q207</a>	SEGERSTROM CENTER FO	600 TOWN CENTER DR	RCRA NonGen / NLR	Higher	1237, 0.234, SE
<a href="#">Q208</a>	VERIZON WIRELESS: BR	600 TOWN CENTER DR	CERS HAZ WASTE, HAZNET, CERS	Higher	1237, 0.234, SE
<a href="#">209</a>		3446 MEADOW BROOK	RCRA NonGen / NLR	Higher	1258, 0.238, West
<a href="#">T210</a>	G & M OIL CO INC #24	3301 S BRISTOL	HIST UST, HAZNET	Higher	1280, 0.242, NNE
<a href="#">T211</a>	G & M OIL #24	3301 S BRISTOL ST	LUST, Cortese, CERS	Higher	1280, 0.242, NNE
<a href="#">T212</a>	G & M OIL CO INC #24	3301 S BRISTOL	RCRA NonGen / NLR	Higher	1280, 0.242, NNE
<a href="#">T213</a>	G & M OIL CO., INC.	3301 S. BRISTOL	UST	Higher	1280, 0.242, NNE
<a href="#">T214</a>	G&M OIL CO. #24	3301 S BRISTOL ST	CERS HAZ WASTE, HIST UST, CERS TANKS, CERS	Higher	1280, 0.242, NNE
<a href="#">T215</a>	G & M OIL #24	3301 BRISTOL ST	LUST	Higher	1280, 0.242, NNE
<a href="#">T216</a>	USA PETROLEUM COMPAN	3301 S BRISTOL ST	SWEEPS UST, HIST UST	Higher	1280, 0.242, NNE
<a href="#">217</a>		1122 W CURIE AVE	RCRA NonGen / NLR	Higher	1293, 0.245, NE
<a href="#">U218</a>	BEHR PROCESS CORP.	1603 ALTON AVE	LUST	Higher	1776, 0.336, NNW
<a href="#">U219</a>	BEHR PROCESS CORP	1603 W. ALTON AVE.	LUST, CERS HAZ WASTE, HIST UST, CERS TANKS, EMI,...	Higher	1776, 0.336, NNW
<a href="#">220</a>	FIRE STATION #6	950 W MACARTHUR BLVD	LUST, HIST UST, CERS	Higher	1847, 0.350, ENE
<a href="#">221</a>	KEY CLEANERS	3033 SOUTH BRISTOL S	CPS-SLIC, CERS	Higher	1946, 0.369, North
<a href="#">222</a>	DOWNEY SAVINGS PLAZA	3200 BRISTOL	LUST, HIST UST, EMI, HIST CORTESE, CERS	Higher	2083, 0.395, SSE
<a href="#">223</a>	SANTA ANA FIRE STATI	950 MACARTHUR BLVD	LUST, HIST CORTESE	Higher	2237, 0.424, ENE
<a href="#">224</a>	CHEVRON #9-1660	3048 S BRISTOL ST	LUST, CERS	Higher	2367, 0.448, North
<a href="#">225</a>	SHELL OIL	3045 BRISTOL	LUST, Notify 65, CERS	Higher	4473, 0.847, South
<a href="#">226</a>	NO ORANGE CNTY TRANS	301 MACARTHUR BLVD.	ENVIROSTOR	Higher	4527, 0.857, ENE
<a href="#">227</a>	SEGERSTROM & SONS	3529 GREENVILLE ST	ENVIROSTOR, LUST, SCH, HIST CORTESE	Higher	4655, 0.882, WNW



## EXECUTIVE SUMMARY

### TARGET PROPERTY SEARCH RESULTS

The target property was identified in the following records. For more information on this property see page 9 of the attached EDR Radius Map report:

Site	Database(s)	EPA ID
BAY DENTAL 3620 S BRISTOL ST ST SANTA ANA, CA 92704	<p>FINDS Registry ID:: 110070449944</p> <p>ECHO Registry ID: 110070449944</p>	N/A
BED, BATH AND BEYOND 3900 S BRISTOL ST SANTA ANA, CA 92704	CERS HAZ WASTE	N/A
1X COLLINS GENERAL C 3940 BRISTOL AVE. SANTA ANA, CA 92704	<p>HAZNET GEPaid: CAX000079251</p>	N/A
CHILDREN'S DENTISTRY 3930 S BRISTOL ST ST SANTA ANA, CA 92704	<p>HAZNET GEPaid: CAL000170758</p>	N/A
UNOCAL SERVICE STATI 3900 BRISTOL STREET, SANTA ANA, CA	RGA LUST	N/A
TJ MAXX 1048 3900 S BRISTOL ST SANTA ANA, CA 92704	<p>FINDS Registry ID:: 110066219096</p> <p>ECHO Registry ID: 110066219096</p>	N/A
ROBBINS BROTHERS 3820 S BRISTOL ST SANTA ANA, CA 92704	<p>HAZNET GEPaid: CAL000409649</p>	N/A
ACCENT CLEANERS 3767 S PLAZA DR SANTA ANA, CA 92704	<p>FINDS Registry ID:: 110070416749</p> <p>ECHO Registry ID: 110070416749</p>	N/A
HIROSHI MUROTANI DDS 3620 S BRISTOL ST SANTA ANA, CA 92704	<p>HAZNET GEPaid: CAL000100510</p>	N/A
THE BOILING CRAB 1500 W MACARTHUR BLV SANTA ANA, CA 92704	CERS	N/A

## EXECUTIVE SUMMARY

ACCENT CLEANERS 3767 S PLAZA DR SANTA ANA, CA 92704	RCRA NonGen / NLR EPA ID:: CAL000402360	CAL000402360
UNOCAL # 3900 BRISTOL ST SANTA ANA, CA	RGA LUST	N/A
VACANT COMMERCIAL BU 3820 S BRISTOL ST SANTA ANA, CA 92704	HAZNET GEPaid: CAC002810249	N/A
ROBBINS BROTHERS SAN 3820 S BRISTOL ST SANTA ANA, CA 92704	CERS HAZ WASTE	N/A
ACCENT CLEANERS 3767 S PLAZA DR SANTA ANA, CA 92704	DRYCLEANERS Database: DRYCLEANERS, Date of Government Version: 09/06/2019 Database: DRYCLEAN SOUTH COAST, Date of Government Version: 09/27/2019 EPA Id: CAL000300579	N/A
1626 VONS A SAFEWAY 3650 S BRISTOL ST SANTA ANA, CA 92704	CERS HAZ WASTE HAZNET GEPaid: CAL000353809  CERS	N/A
VONS STORE #1626 3650 S BRISTOL ST SANTA ANA, CA 92704	RCRA NonGen / NLR EPA ID:: CAL000353809	CAL000353809
TJ MAXX 1048 3900 S BRISTOL ST SANTA ANA, CA 92704	RCRA NonGen / NLR EPA ID:: CAL000383033	CAL000383033
ROSS DRESS FOR LESS 3900 S BRISTOL ST ST SANTA ANA, CA 92704	HAZNET GEPaid: CAL000397330	N/A
ROSS DRESS FOR LESS 3900 S BRISTOL ST ST SANTA ANA, CA 92704	FINDS Registry ID:: 110065413154  ECHO Registry ID: 110065413154	N/A
VONS STORE #1626 3650 S BRISTOL ST SANTA ANA, CA 92704	RCRA NonGen / NLR	CAL000442661

## EXECUTIVE SUMMARY

	EPA ID:: CAL000442661	
JP MORGAN CHASE - SO 3600 S BRISTOL ST SANTA ANA, CA 92704	HAZNET GEPaid: CAC002748029	N/A
REAR OF 3900 SOUTH B REAR OF 3900 SOUTH B SANTA ANA, CA	CHMIRS OES Incident Number: 12-3723	N/A
ROBBINS BROTHERS 3820 S BRISTOL ST SANTA ANA, CA 92704	FINDS Registry ID:: 110070422561  ECHO Registry ID: 110070422561	N/A
BANK OF AMERICA 3730 BRISTOL ST SANTA ANA, CA 92704	RCRA NonGen / NLR EPA ID:: CAC002991472	CAC002991472
WASHINGTON MUTUAL BA 3600 S BRISTOL ST SANTA ANA, CA 92704	HAZNET GEPaid: CAC002568634	N/A
UNOCAL # 3900 SANTA ANA, CA 92705	LUST Database: LUST REG 8, Date of Government Version: 02/14/2005 Global ID: T0605901808 Facility Status: Preliminary site assessment underway  HIST CORTESE Reg Id: 083002578T	N/A
ACCENT CLEANERS 3767 PLAZA DR SANTA ANA, CA 92704	DRYCLEANERS Database: DRYCLEAN SOUTH COAST, Date of Government Version: 09/27/2019	N/A
SPRUCE GROVE, INC. 3620 S. BRISTOL SANTA ANA, CA 92704	HAZNET GEPaid: CAC002921591	N/A
PACIFIC DEVELOPMENT 3940 S BRISTOL SANTA ANA, CA 92704	HAZNET GEPaid: CAC000770160	N/A
STERY CYCLE INC. 3620 BRISTOL STREET SANTA ANA, CA 92704	HAZNET	N/A

## EXECUTIVE SUMMARY

GEPaid: CAL000156605

BANK OF AMERICA  
3730 BRISTOL ST  
SANTA ANA, CA 92704

FINDS  
Registry ID:: 110070438353  
ECHO  
Registry ID: 110070438353

N/A

BED BATH & BEYOND #2  
3900 S BRISTOL ST  
SANTA ANA, CA 92704

HAZNET  
GEPaid: CAL000362291

N/A

UNOCAL SERVICE STATI  
3900 BRISTOL STREET,  
SANTA ANA, CA

RGA LUST

N/A

NAVID M GHODS DDS  
3620 S BRISTOL ST ST  
SANTA ANA, CA 92704

HAZNET  
GEPaid: CAL000211695

N/A

MCDONALD'S-BRISTOL  
3810 S BRISTOL ST  
SANTA ANA, CA 92704

CERS

N/A

CHASE BANK  
3600 S BRISTOL ST  
SANTA ANA, CA 92704

HAZNET  
GEPaid: CAC002771725

N/A

BAY DENTAL  
3620 S BRISTOL ST ST  
SANTA ANA, CA 92704

RCRA NonGen / NLR  
EPA ID:: CAL000180874

CAL000180874

JOHN B. CHRISPENS D.  
3620 SOUTH BRISTOL  
SANTA ANA, CA 92704

HAZNET  
GEPaid: CAL000156609

N/A

WASHINGTON MUTUAL BA  
3600 S BRISTOL ST  
SANTA ANA, CA 92704

HAZNET  
GEPaid: CAC002591818

N/A

ROSS DRESS FOR LESS  
3900 S BRISTOL ST ST  
SANTA ANA, CA 92704

RCRA NonGen / NLR

CAL000397330

## EXECUTIVE SUMMARY

EPA ID:: CAL000397330

BANK OF AMERICA  
3730 BRISTOL ST  
SANTA ANA, CA 92704

RCRA NonGen / NLR  
EPA ID:: CAC002980404

CAC002980404

UNOCAL #  
3900 S BRISTOL ST  
SANTA ANA, CA

RGA LUST

N/A

1X NORDSTROM INC/NOR  
3900 SO BRISTOL BLVD  
SANTA ANA, CA 92704

HAZNET  
GEPaid: CAC000527136

N/A

BEDNA BATH AND BEYON  
3900 S BRISTOL ST  
SANTA ANA, CA 92704

FINDS  
Registry ID:: 110066214929  
  
ECHO  
Registry ID: 110066214929

N/A

BED BATH & BEYOND #2  
3900 S BRISTOL ST  
SANTA ANA, CA 92704

RCRA NonGen / NLR  
EPA ID:: CAL000362291

CAL000362291

ACCENT CLEANERS  
3767 S PLAZA DR  
SANTA ANA, CA 92704

HAZNET  
GEPaid: CAL000300579

N/A

ROBBINS BROTHERS  
3820 S BRISTOL ST  
SANTA ANA, CA 92704

RCRA NonGen / NLR  
EPA ID:: CAL000409649

CAL000409649

ACCENT CLEANERS  
3767 S PLAZA DR  
SANTA ANA, CA 92704

EDR Hist Cleaner

N/A

TJ MAXX 1048  
3900 S BRISTOL ST  
SANTA ANA, CA 92704

HAZNET  
GEPaid: CAL000383033

N/A

## EXECUTIVE SUMMARY

### DATABASES WITH NO MAPPED SITES

No mapped sites were found in EDR's search of available ("reasonably ascertainable ") government records either on the target property or within the search radius around the target property for the following databases:

### STANDARD ENVIRONMENTAL RECORDS

#### ***Federal NPL site list***

NPL..... National Priority List  
Proposed NPL..... Proposed National Priority List Sites  
NPL LIENS..... Federal Superfund Liens

#### ***Federal Delisted NPL site list***

Delisted NPL..... National Priority List Deletions

#### ***Federal CERCLIS list***

FEDERAL FACILITY..... Federal Facility Site Information listing  
SEMS..... Superfund Enterprise Management System

#### ***Federal CERCLIS NFRAP site list***

SEMS-ARCHIVE..... Superfund Enterprise Management System Archive

#### ***Federal RCRA CORRACTS facilities list***

CORRACTS..... Corrective Action Report

#### ***Federal RCRA non-CORRACTS TSD facilities list***

RCRA-TSDF..... RCRA - Treatment, Storage and Disposal

#### ***Federal institutional controls / engineering controls registries***

LUCIS..... Land Use Control Information System  
US ENG CONTROLS..... Engineering Controls Sites List  
US INST CONTROL..... Sites with Institutional Controls

#### ***Federal ERNS list***

ERNS..... Emergency Response Notification System

#### ***State- and tribal - equivalent NPL***

RESPONSE..... State Response Sites

#### ***State and tribal landfill and/or solid waste disposal site lists***

SWF/LF..... Solid Waste Information System

#### ***State and tribal leaking storage tank lists***

INDIAN LUST..... Leaking Underground Storage Tanks on Indian Land

# EXECUTIVE SUMMARY

## **State and tribal registered storage tank lists**

FEMA UST..... Underground Storage Tank Listing  
INDIAN UST..... Underground Storage Tanks on Indian Land

## **State and tribal voluntary cleanup sites**

VCP..... Voluntary Cleanup Program Properties  
INDIAN VCP..... Voluntary Cleanup Priority Listing

## **State and tribal Brownfields sites**

BROWNFIELDS..... Considered Brownfields Sites Listing

## **ADDITIONAL ENVIRONMENTAL RECORDS**

### **Local Brownfield lists**

US BROWNFIELDS..... A Listing of Brownfields Sites

### **Local Lists of Landfill / Solid Waste Disposal Sites**

WMUDS/SWAT..... Waste Management Unit Database  
SWRCY..... Recycler Database  
HAULERS..... Registered Waste Tire Haulers Listing  
INDIAN ODI..... Report on the Status of Open Dumps on Indian Lands  
DEBRIS REGION 9..... Torres Martinez Reservation Illegal Dump Site Locations  
ODI..... Open Dump Inventory  
IHS OPEN DUMPS..... Open Dumps on Indian Land

### **Local Lists of Hazardous waste / Contaminated Sites**

US HIST CDL..... Delisted National Clandestine Laboratory Register  
HIST Cal-Sites..... Historical Calsites Database  
SCH..... School Property Evaluation Program  
CDL..... Clandestine Drug Labs  
Toxic Pits..... Toxic Pits Cleanup Act Sites  
US CDL..... National Clandestine Laboratory Register  
PFAS..... PFAS Contamination Site Location Listing

### **Local Land Records**

LIENS..... Environmental Liens Listing  
LIENS 2..... CERCLA Lien Information

### **Records of Emergency Release Reports**

HMIRS..... Hazardous Materials Information Reporting System  
LDS..... Land Disposal Sites Listing  
MCS..... Military Cleanup Sites Listing  
Orange Co. Industrial Site..... List of Industrial Site Cleanups  
SPILLS 90..... SPILLS 90 data from FirstSearch

### **Other Ascertainable Records**

FUDS..... Formerly Used Defense Sites

## EXECUTIVE SUMMARY

DOD.....	Department of Defense Sites
SCRD DRYCLEANERS.....	State Coalition for Remediation of Drycleaners Listing
US FIN ASSUR.....	Financial Assurance Information
EPA WATCH LIST.....	EPA WATCH LIST
2020 COR ACTION.....	2020 Corrective Action Program List
TSCA.....	Toxic Substances Control Act
TRIS.....	Toxic Chemical Release Inventory System
SSTS.....	Section 7 Tracking Systems
ROD.....	Records Of Decision
RMP.....	Risk Management Plans
RAATS.....	RCRA Administrative Action Tracking System
PRP.....	Potentially Responsible Parties
PADS.....	PCB Activity Database System
ICIS.....	Integrated Compliance Information System
FTTS.....	FIFRA/ TSCA Tracking System - FIFRA (Federal Insecticide, Fungicide, & Rodenticide Act)/TSCA (Toxic Substances Control Act)
MLTS.....	Material Licensing Tracking System
COAL ASH DOE.....	Steam-Electric Plant Operation Data
COAL ASH EPA.....	Coal Combustion Residues Surface Impoundments List
PCB TRANSFORMER.....	PCB Transformer Registration Database
RADINFO.....	Radiation Information Database
HIST FTTS.....	FIFRA/TSCA Tracking System Administrative Case Listing
DOT OPS.....	Incident and Accident Data
CONSENT.....	Superfund (CERCLA) Consent Decrees
INDIAN RESERV.....	Indian Reservations
FUSRAP.....	Formerly Utilized Sites Remedial Action Program
UMTRA.....	Uranium Mill Tailings Sites
LEAD SMELTERS.....	Lead Smelter Sites
US AIRS.....	Aerometric Information Retrieval System Facility Subsystem
US MINES.....	Mines Master Index File
ABANDONED MINES.....	Abandoned Mines
DOCKET HWC.....	Hazardous Waste Compliance Docket Listing
UXO.....	Unexploded Ordnance Sites
FUELS PROGRAM.....	EPA Fuels Program Registered Listing
CA BOND EXP. PLAN.....	Bond Expenditure Plan
CUPA Listings.....	CUPA Resources List
EML.....	Emissions Inventory Data
ENF.....	Enforcement Action Listing
Financial Assurance.....	Financial Assurance Information Listing
ICE.....	ICE
HWP.....	EnviroStor Permitted Facilities Listing
HWT.....	Registered Hazardous Waste Transporter Database
MINES.....	Mines Site Location Listing
MWMP.....	Medical Waste Management Program Listing
NPDES.....	NPDES Permits Listing
PEST LIC.....	Pesticide Regulation Licenses Listing
PROC.....	Certified Processors Database
UIC.....	UIC Listing
UIC GEO.....	UIC GEO (GEOTRACKER)
WASTEWATER PITS.....	Oil Wastewater Pits Listing
WDS.....	Waste Discharge System
WIP.....	Well Investigation Program Case List
MILITARY PRIV SITES.....	MILITARY PRIV SITES (GEOTRACKER)
PROJECT.....	PROJECT (GEOTRACKER)
WDR.....	Waste Discharge Requirements Listing



## EXECUTIVE SUMMARY

CIWQS..... California Integrated Water Quality System  
NON-CASE INFO..... NON-CASE INFO (GEOTRACKER)  
OTHER OIL GAS..... OTHER OIL & GAS (GEOTRACKER)  
PROD WATER PONDS..... PROD WATER PONDS (GEOTRACKER)  
SAMPLING POINT..... SAMPLING POINT (GEOTRACKER)  
WELL STIM PROJ..... Well Stimulation Project (GEOTRACKER)  
MINES MRDS..... Mineral Resources Data System

### EDR HIGH RISK HISTORICAL RECORDS

#### ***EDR Exclusive Records***

EDR MGP..... EDR Proprietary Manufactured Gas Plants

### EDR RECOVERED GOVERNMENT ARCHIVES

#### ***Exclusive Recovered Govt. Archives***

RGA LF..... Recovered Government Archive Solid Waste Facilities List

### SURROUNDING SITES: SEARCH RESULTS

Surrounding sites were identified in the following databases.

Elevations have been determined from the USGS Digital Elevation Model and should be evaluated on a relative (not an absolute) basis. Relative elevation information between sites of close proximity should be field verified. Sites with an elevation equal to or higher than the target property have been differentiated below from sites with an elevation lower than the target property.

Page numbers and map identification numbers refer to the EDR Radius Map report where detailed data on individual sites can be reviewed.

Sites listed in ***bold italics*** are in multiple databases.

Unmappable (orphan) sites are not considered in the foregoing analysis.

### STANDARD ENVIRONMENTAL RECORDS

#### ***Federal RCRA generators list***

RCRA-LQG: RCRAInfo is EPA's comprehensive information system, providing access to data supporting the Resource Conservation and Recovery Act (RCRA) of 1976 and the Hazardous and Solid Waste Amendments (HSWA) of 1984. The database includes selective information on sites which generate, transport, store, treat and/or dispose of hazardous waste as defined by the Resource Conservation and Recovery Act (RCRA). Large quantity generators (LQGs) generate over 1,000 kilograms (kg) of hazardous waste, or over 1 kg of acutely hazardous waste per month.

A review of the RCRA-LQG list, as provided by EDR, and dated 12/16/2019 has revealed that there are 3 RCRA-LQG sites within approximately 0.25 miles of the target property.

<u>Equal/Higher Elevation</u>	<u>Address</u>	<u>Direction / Distance</u>	<u>Map ID</u>	<u>Page</u>
T0250 EPA ID:: CAL000293494	3300 S BRISTOL ST	N 1/8 - 1/4 (0.206 mi.)	S198	1088
TARGET STORE T0250	3300 S BRISTOL ST	N 1/8 - 1/4 (0.206 mi.)	S199	1090

## EXECUTIVE SUMMARY

EPA ID:: CAR000219824

<u>Lower Elevation</u>	<u>Address</u>	<u>Direction / Distance</u>	<u>Map ID</u>	<u>Page</u>
CVS PHARMACY # 8883 EPA ID:: CAR000228957	3911 SOUTH BRISTOL S	E 0 - 1/8 (0.089 mi.)	K112	633

RCRA-SQG: RCRAInfo is EPA's comprehensive information system, providing access to data supporting the Resource Conservation and Recovery Act (RCRA) of 1976 and the Hazardous and Solid Waste Amendments (HSWA) of 1984. The database includes selective information on sites which generate, transport, store, treat and/or dispose of hazardous waste as defined by the Resource Conservation and Recovery Act (RCRA). Small quantity generators (SQGs) generate between 100 kg and 1,000 kg of hazardous waste per month.

A review of the RCRA-SQG list, as provided by EDR, and dated 12/16/2019 has revealed that there are 16 RCRA-SQG sites within approximately 0.25 miles of the target property.

<u>Equal/Higher Elevation</u>	<u>Address</u>	<u>Direction / Distance</u>	<u>Map ID</u>	<u>Page</u>
<b>ACCENT CLEANERS</b> EPA ID:: CAD981968894	<b>3788 BRISTOL</b>	<b>NE 0 - 1/8 (0.003 mi.)</b>	<b>C56</b>	<b>359</b>
CHEVRON 91921 EPA ID:: CAL000006752	3801 S BRISTON ST.	NE 0 - 1/8 (0.017 mi.)	C62	378
<b>FAR WEST MGT</b> EPA ID:: CAD982320046	<b>1601 W MCARTHUR</b>	<b>NNW 0 - 1/8 (0.019 mi.)</b>	<b>F66</b>	<b>391</b>
<b>BRISTOL ONE DAY CLEA</b> EPA ID:: CAD981620693	<b>3825 S BRISTOL ST</b>	<b>ENE 0 - 1/8 (0.028 mi.)</b>	<b>G81</b>	<b>453</b>
<b>BRISTOL ONE DAY CLEA</b> EPA ID:: CAR000167155	<b>3825 S BRISTOL ST</b>	<b>ENE 0 - 1/8 (0.028 mi.)</b>	<b>G85</b>	<b>460</b>
<b>SHELL SERVICE STATIO</b> EPA ID:: CAD983662255	<b>3601 BRISTOL AND MAC</b>	<b>NNE 0 - 1/8 (0.037 mi.)</b>	<b>H94</b>	<b>572</b>
RITE AID #5761 EPA ID:: CAR000213207	3325 S BRISTOL ST	NNE 0 - 1/8 (0.090 mi.)	L116	816
AVEDA #724 EPA ID:: CAR000265991	3333 BRISTOL ST SPC	S 0 - 1/8 (0.091 mi.)	M125	849
<b>ORIGINS #705</b> EPA ID:: CAR000265843	<b>3333 BRISTOL ST SPC</b>	<b>S 0 - 1/8 (0.091 mi.)</b>	<b>M128</b>	<b>856</b>
MAC 12000021 EPA ID:: CAR000264168	3333 BRISTOL ST SPC	S 0 - 1/8 (0.091 mi.)	M131	864
SEPHORA STORE 20 SOU EPA ID:: CAR000147454	3333 BRISTOL STREET	S 0 - 1/8 (0.091 mi.)	M133	867
MACY'S SOUTH COAST P EPA ID:: CAR000298265	3333 BRISTOL STREET	S 0 - 1/8 (0.091 mi.)	M138	872
NORDSTROM INC 320 EPA ID:: CAR000281857	3333 BRISTOL ST	S 0 - 1/8 (0.091 mi.)	M139	874
<b>PARKS CLEANERS</b> EPA ID:: CAD981981640	<b>3333 S BRISTOL</b>	<b>NNE 0 - 1/8 (0.096 mi.)</b>	<b>L163</b>	<b>904</b>
<b>SOUTH COAST RADIOLOG</b> EPA ID:: CAD983662636	<b>3420 S BRISTOL STE 3</b>	<b>SSE 0 - 1/8 (0.106 mi.)</b>	<b>N167</b>	<b>921</b>
<b>BRISTOL PLACE CLEANE</b>	<b>3350 S BRISTOL ST UN</b>	<b>NNE 1/8 - 1/4 (0.136 mi.)</b>	<b>O171</b>	<b>929</b>

## EXECUTIVE SUMMARY

EPA ID:: CAD983656612

RCRA-VSQG: RCRAInfo is EPA's comprehensive information system, providing access to data supporting the Resource Conservation and Recovery Act (RCRA) of 1976 and the Hazardous and Solid Waste Amendments (HSWA) of 1984. The database includes selective information on sites which generate, transport, store, treat and/or dispose of hazardous waste as defined by the Resource Conservation and Recovery Act (RCRA). Very small quantity generators (VSQGs) generate less than 100 kg of hazardous waste, or less than 1 kg of acutely hazardous waste per month.

A review of the RCRA-VSQG list, as provided by EDR, and dated 12/16/2019 has revealed that there are 2 RCRA-VSQG sites within approximately 0.25 miles of the target property.

<u>Equal/Higher Elevation</u>	<u>Address</u>	<u>Direction / Distance</u>	<u>Map ID</u>	<u>Page</u>
JO MALONE 504 EPA ID:: CAR000264291	3333 BRISTOL ST STE	S 0 - 1/8 (0.091 mi.)	M127	854
<b>CVS PHARMACY #16072</b> EPA ID:: CAR000262188	<b>3300 S BRISTOL ST ST</b>	<b>N 1/8 - 1/4 (0.206 mi.)</b>	<b>S197</b>	<b>1085</b>

### **State- and tribal - equivalent CERCLIS**

ENVIROSTOR: The Department of Toxic Substances Control's (DTSC's) Site Mitigation and Brownfields Reuse Program's (SMBRP's) EnviroStor database identifies sites that have known contamination or sites for which there may be reasons to investigate further. The database includes the following site types: Federal Superfund sites (National Priorities List (NPL)); State Response, including Military Facilities and State Superfund; Voluntary Cleanup; and School sites. EnviroStor provides similar information to the information that was available in CalSites, and provides additional site information, including, but not limited to, identification of formerly-contaminated properties that have been released for reuse, properties where environmental deed restrictions have been recorded to prevent inappropriate land uses, and risk characterization information that is used to assess potential impacts to public health and the environment at contaminated sites.

A review of the ENVIROSTOR list, as provided by EDR, and dated 10/28/2019 has revealed that there are 2 ENVIROSTOR sites within approximately 1 mile of the target property.

<u>Equal/Higher Elevation</u>	<u>Address</u>	<u>Direction / Distance</u>	<u>Map ID</u>	<u>Page</u>
NO ORANGE CNTY TRANS Facility Id: 30470001 Status: Refer: 1248 Local Agency	301 MACARTHUR BLVD.	ENE 1/2 - 1 (0.857 mi.)	226	1359
<b>SEGERSTROM &amp; SONS</b> Facility Id: 30010009 Status: No Further Action	<b>3529 GREENVILLE ST</b>	<b>WNW 1/2 - 1 (0.882 mi.)</b>	<b>227</b>	<b>1360</b>

### **State and tribal leaking storage tank lists**

LUST: Leaking Underground Storage Tank (LUST) Sites included in GeoTracker. GeoTracker is the Water Boards data management system for sites that impact, or have the potential to impact, water quality in California, with emphasis on groundwater.

A review of the LUST list, as provided by EDR, has revealed that there are 22 LUST sites within

## EXECUTIVE SUMMARY

approximately 0.5 miles of the target property.

<u>Equal/Higher Elevation</u>	<u>Address</u>	<u>Direction / Distance</u>	<u>Map ID</u>	<u>Page</u>
UNION CAR WASH/BEACO Database: LUST REG 8, Date of Government Version: 02/14/2005 Global ID: T0605900458 Facility Status: Case Closed	1501 MACARTHUR BLVD	N 0 - 1/8 (0.017 mi.)	E64	382
<b>SOUTH COAST AUTO WAS</b> Database: LUST, Date of Government Version: 09/09/2019 Status: Completed - Case Closed Global Id: T0605900458	<b>1501 W MACARTHUR BLV</b>	<b>N 0 - 1/8 (0.017 mi.)</b>	<b>E65</b>	<b>383</b>
<b>FIRESTONE STONE #278</b> Database: LUST REG 8, Date of Government Version: 02/14/2005 Global ID: T0605901709 Facility Status: Case Closed	<b>3733</b>	<b>NE 0 - 1/8 (0.019 mi.)</b>	<b>C70</b>	<b>401</b>
<b>SHELL SERVICE STATIO</b> Database: LUST, Date of Government Version: 09/09/2019 Status: Completed - Case Closed Global Id: T0605900776	<b>3601 BRISTOL AND MAC</b>	<b>NNE 0 - 1/8 (0.037 mi.)</b>	<b>H94</b>	<b>572</b>
SHELL #3601 Database: LUST REG 8, Date of Government Version: 02/14/2005 Global ID: T0605900776 Facility Status: Case Closed	3601 BRISTOL ST	NNE 0 - 1/8 (0.037 mi.)	H98	581
<b>GOODYEAR TIRE STORE</b> Database: LUST, Date of Government Version: 09/09/2019 Status: Completed - Case Closed Global Id: T0605901572	<b>3365 S BRISTOL</b>	<b>NNE 0 - 1/8 (0.049 mi.)</b>	<b>I100</b>	<b>583</b>
<b>GOODYEAR STORE</b> Database: LUST REG 8, Date of Government Version: 02/14/2005 Global ID: T0605901572 Facility Status: Preliminary site assessment workplan submitted	<b>3365</b>	<b>NNE 0 - 1/8 (0.049 mi.)</b>	<b>I101</b>	<b>586</b>
<b>ARCO #3085</b> Database: LUST REG 8, Date of Government Version: 02/14/2005 Global ID: T0605901641 Facility Status: Remedial action (cleanup) Underway	<b>3361</b>	<b>NNE 0 - 1/8 (0.051 mi.)</b>	<b>H106</b>	<b>601</b>
<b>MAIN ARCO</b> Database: LUST, Date of Government Version: 09/09/2019 Status: Open - Remediation Global Id: T0605901641	<b>3361 S BRISTOL</b>	<b>NNE 0 - 1/8 (0.051 mi.)</b>	<b>H107</b>	<b>602</b>
SEARS ROEBUCK AND CO Database: ORANGE CO. LUST, Date of Government Version: 07/10/2019 Facility Id: 88UT015	3333 E BRISTOL ST	S 0 - 1/8 (0.091 mi.)	M135	870
<b>SEARS ROEBUCK AND CO</b> Database: LUST REG 8, Date of Government Version: 02/14/2005 Database: LUST, Date of Government Version: 09/09/2019 Global ID: T0605900596 Status: Completed - Case Closed Facility Status: Case Closed Global Id: T0605900596	<b>3333 BRISTOL</b>	<b>S 0 - 1/8 (0.091 mi.)</b>	<b>M151</b>	<b>890</b>
<b>G &amp; M OIL #24</b> Database: LUST, Date of Government Version: 09/09/2019	<b>3301 S BRISTOL ST</b>	<b>NNE 1/8 - 1/4 (0.242 mi.)</b>	<b>T211</b>	<b>1239</b>

## EXECUTIVE SUMMARY

Status: Open - Verification Monitoring				
Global Id: T0605901959				
<b>G &amp; M OIL #24</b>	<b>3301 BRISTOL ST</b>	<b>NNE 1/8 - 1/4 (0.242 mi.)</b>	<b>T215</b>	<b>1285</b>
Database: LUST REG 8, Date of Government Version: 02/14/2005				
Global ID: T0605901959				
Facility Status: Remedial action (cleanup) Underway				
<b>BEHR PROCESS CORP.</b>	<b>1603 ALTON AVE</b>	<b>NNW 1/4 - 1/2 (0.336 mi.)</b>	<b>U218</b>	<b>1289</b>
Database: LUST REG 8, Date of Government Version: 02/14/2005				
Global ID: T0605900601				
Facility Status: Case Closed				
<b>BEHR PROCESS CORP</b>	<b>1603 W. ALTON AVE.</b>	<b>NNW 1/4 - 1/2 (0.336 mi.)</b>	<b>U219</b>	<b>1290</b>
Database: LUST, Date of Government Version: 09/09/2019				
Status: Completed - Case Closed				
Global Id: T0605900601				
<b>FIRE STATION #6</b>	<b>950 W MACARTHUR BLVD</b>	<b>ENE 1/4 - 1/2 (0.350 mi.)</b>	<b>220</b>	<b>1330</b>
Database: LUST, Date of Government Version: 09/09/2019				
Status: Completed - Case Closed				
Global Id: T0605902291				
Global Id: T0605901101				
<b>DOWNEY SAVINGS PLAZA</b>	<b>3200 BRISTOL</b>	<b>SSE 1/4 - 1/2 (0.395 mi.)</b>	<b>222</b>	<b>1347</b>
Database: ORANGE CO. LUST, Date of Government Version: 07/10/2019				
Database: LUST REG 8, Date of Government Version: 02/14/2005				
Database: LUST, Date of Government Version: 09/09/2019				
Global ID: T0605900829				
Status: Completed - Case Closed				
Facility Id: 89UT173				
Facility Status: Case Closed				
Global Id: T0605900829				
<b>SANTA ANA FIRE STATI</b>	<b>950 MACARTHUR BLVD</b>	<b>ENE 1/4 - 1/2 (0.424 mi.)</b>	<b>223</b>	<b>1351</b>
Database: LUST REG 8, Date of Government Version: 02/14/2005				
Global ID: T0605901101				
Global ID: T0605902291				
Facility Status: Case Closed				
Facility Status: Pollution Characterization				
<b>CHEVRON #9-1660</b>	<b>3048 S BRISTOL ST</b>	<b>N 1/4 - 1/2 (0.448 mi.)</b>	<b>224</b>	<b>1354</b>
Database: LUST, Date of Government Version: 09/09/2019				
Status: Completed - Case Closed				
Global Id: T0605900738				
<b>Lower Elevation</b>	<b>Address</b>	<b>Direction / Distance</b>	<b>Map ID</b>	<b>Page</b>
<b>FIRESTONE STORE #278</b>	<b>3733 S BRISTOL ST</b>	<b>NE 0 - 1/8 (0.027 mi.)</b>	<b>C78</b>	<b>419</b>
Database: LUST, Date of Government Version: 09/09/2019				
Status: Completed - Case Closed				
Global Id: T0605901709				
<b>91921</b>	<b>3801 S BRISTOL</b>	<b>NE 0 - 1/8 (0.031 mi.)</b>	<b>C87</b>	<b>468</b>
Database: LUST, Date of Government Version: 09/09/2019				
Status: Completed - Case Closed				
Global Id: T0605900929				
<b>CHEVRON #9-1921</b>	<b>3801</b>	<b>NE 0 - 1/8 (0.031 mi.)</b>	<b>C88</b>	<b>492</b>
Database: LUST REG 8, Date of Government Version: 02/14/2005				
Global ID: T0605900929				

## EXECUTIVE SUMMARY

Facility Status: Remediation Plan

CPS-SLIC: Cleanup Program Sites (CPS; also known as Site Cleanups [SC] and formerly known as Spills, Leaks, Investigations, and Cleanups [SLIC] sites) included in GeoTracker. GeoTracker is the Water Boards data management system for sites that impact, or have the potential to impact, water quality in California, with emphasis on groundwater.

A review of the CPS-SLIC list, as provided by EDR, has revealed that there are 4 CPS-SLIC sites within approximately 0.5 miles of the target property.

<u>Equal/Higher Elevation</u>	<u>Address</u>	<u>Direction / Distance</u>	<u>Map ID</u>	<u>Page</u>
<b>BRISTOL ONE DAY CLEA</b> Database: SLIC REG 8, Date of Government Version: 04/03/2008 Facility Status: Post-Investigation/Remediation Monitoring	<b>3825 S BRISTOL ST</b>	<b>ENE 0 - 1/8 (0.028 mi.)</b>	<b>G81</b>	<b>453</b>
<b>BRISTOL SHOPPING CEN</b> Database: CPS-SLIC, Date of Government Version: 09/09/2019 Facility Status: Completed - Case Closed Global Id: SL0605953624	<b>3825 SOUTH BRISTOL S</b>	<b>ENE 0 - 1/8 (0.028 mi.)</b>	<b>G83</b>	<b>458</b>
<b>BRISTOL CLEANERS</b> Database: CPS-SLIC, Date of Government Version: 09/09/2019 Database: SLIC REG 8, Date of Government Version: 04/03/2008 Facility Status: Completed - Case Closed Global Id: SLT8R2444021 Facility Status: Closed	<b>3350 BRISTOL STREET</b>	<b>NNE 1/8 - 1/4 (0.136 mi.)</b>	<b>O172</b>	<b>932</b>
<b>KEY CLEANERS</b> Database: CPS-SLIC, Date of Government Version: 09/09/2019 Facility Status: Open - Site Assessment Global Id: T10000008345	<b>3033 SOUTH BRISTOL S</b>	<b>N 1/4 - 1/2 (0.369 mi.)</b>	<b>221</b>	<b>1346</b>

### **State and tribal registered storage tank lists**

UST: The Underground Storage Tank database contains registered USTs. USTs are regulated under Subtitle I of the Resource Conservation and Recovery Act (RCRA). The data come from the State Water Resources Control Board's Hazardous Substance Storage Container Database.

A review of the UST list, as provided by EDR, has revealed that there are 7 UST sites within approximately 0.25 miles of the target property.

<u>Equal/Higher Elevation</u>	<u>Address</u>	<u>Direction / Distance</u>	<u>Map ID</u>	<u>Page</u>
<b>IMPERIAL BANK BLDG</b> Database: UST, Date of Government Version: 09/09/2019 Facility Id: 11253	<b>695 TOWN CENTER DR</b>	<b>SE 1/8 - 1/4 (0.154 mi.)</b>	<b>N173</b>	<b>933</b>
<b>SEGERSTROM CENTER FO</b> Database: UST, Date of Government Version: 09/09/2019 Facility Id: FA0050008	<b>615 TOWN CENTER DR</b>	<b>SE 1/8 - 1/4 (0.226 mi.)</b>	<b>Q202</b>	<b>1120</b>
<b>SEGERSTROM CENTER FO</b> Database: UST, Date of Government Version: 09/09/2019 Facility Id: FA0024078	<b>600 TOWN CENTER DR</b>	<b>SE 1/8 - 1/4 (0.234 mi.)</b>	<b>Q206</b>	<b>1198</b>



## EXECUTIVE SUMMARY

<u>Equal/Higher Elevation</u>	<u>Address</u>	<u>Direction / Distance</u>	<u>Map ID</u>	<u>Page</u>
RITE AID #5761	3325 S BRISTOL ST	NNE 0 - 1/8 (0.090 mi.)	L120	823
BIG LOTS SANTA ANA 4	3321 BRISTOL ST	NNE 0 - 1/8 (0.090 mi.)	L121	829
<b>SOUTH COAST PLAZA</b>	<b>3333 BRISTOL ST</b>	<b>S 0 - 1/8 (0.091 mi.)</b>	<b>M122</b>	<b>831</b>
<b>SEARS- COSTA MESA</b>	<b>3333 BRISTOL ST</b>	<b>S 0 - 1/8 (0.091 mi.)</b>	<b>M124</b>	<b>835</b>
ABERCROMBIE & FITCH	3333 BRISTOL ST STE	S 0 - 1/8 (0.091 mi.)	M126	851
JO MALONE 504	3333 BRISTOL ST STE	S 0 - 1/8 (0.091 mi.)	M150	888
<b>TRADER JOE'S #113</b>	<b>3329 S BRISTOL ST</b>	<b>NNE 0 - 1/8 (0.091 mi.)</b>	<b>L157</b>	<b>899</b>
LENSCRAFTERS #155	3370 SOUTH BRISTOL A	NNE 1/8 - 1/4 (0.131 mi.)	L169	923
CVS PHARMACY #16072	3300 S BRISTOL ST ST	N 1/8 - 1/4 (0.206 mi.)	S195	979
<b>TARGET STORE T-0250</b>	<b>3300 S BRISTOL ST</b>	<b>N 1/8 - 1/4 (0.206 mi.)</b>	<b>S196</b>	<b>981</b>
<b>ORANGE CNTY PERFORMI</b>	<b>615 TOWN CENTER DR</b>	<b>SE 1/8 - 1/4 (0.226 mi.)</b>	<b>Q200</b>	<b>1096</b>
<b>MICHAEL'S STORE # 30</b>	<b>3309 S BRISTOL ST ST</b>	<b>NNE 1/8 - 1/4 (0.232 mi.)</b>	<b>T204</b>	<b>1122</b>
<b>VERIZON WIRELESS: BR</b>	<b>600 TOWN CENTER DR</b>	<b>SE 1/8 - 1/4 (0.234 mi.)</b>	<b>Q208</b>	<b>1200</b>
<b>G&amp;M OIL CO. #24</b>	<b>3301 S BRISTOL ST</b>	<b>NNE 1/8 - 1/4 (0.242 mi.)</b>	<b>T214</b>	<b>1265</b>
<u>Lower Elevation</u>	<u>Address</u>	<u>Direction / Distance</u>	<u>Map ID</u>	<u>Page</u>
<b>BRIDGESTONE/FIRESTON</b>	<b>3733 S BRISTOL ST</b>	<b>NE 0 - 1/8 (0.027 mi.)</b>	<b>C75</b>	<b>406</b>
<b>91921</b>	<b>3801 S BRISTOL</b>	<b>NE 0 - 1/8 (0.031 mi.)</b>	<b>C87</b>	<b>468</b>
<b>CVS PHARMACY #8883</b>	<b>3911 S BRISTOL ST</b>	<b>E 0 - 1/8 (0.089 mi.)</b>	<b>K113</b>	<b>638</b>
<b>STAPLES THE OFFICE S</b>	<b>3861 S BRISTOL ST</b>	<b>ENE 0 - 1/8 (0.089 mi.)</b>	<b>K115</b>	<b>814</b>

### Local Lists of Registered Storage Tanks

SWEEPS UST: Statewide Environmental Evaluation and Planning System. This underground storage tank listing was updated and maintained by a company contacted by the SWRCB in the early 1990's. The listing is no longer updated or maintained. The local agency is the contact for more information on a site on the SWEEPS list.

A review of the SWEEPS UST list, as provided by EDR, and dated 06/01/1994 has revealed that there are 8 SWEEPS UST sites within approximately 0.25 miles of the target property.

<u>Equal/Higher Elevation</u>	<u>Address</u>	<u>Direction / Distance</u>	<u>Map ID</u>	<u>Page</u>
BEACON BAY AUTO WASH Status: A Tank Status: A Comp Number: 142	1501 W MAC ARTHUR BL	N 0 - 1/8 (0.017 mi.)	E63	380
<b>PAUL MORITA</b> Status: A Tank Status: A Comp Number: 31	<b>3601 S BRISTOL</b>	<b>NNE 0 - 1/8 (0.037 mi.)</b>	<b>H95</b>	<b>577</b>
<b>GOODYEAR TIRE STORE</b> Comp Number: 495	<b>3365 S BRISTOL ST</b>	<b>NNE 0 - 1/8 (0.049 mi.)</b>	<b>I102</b>	<b>587</b>
<b>MAIN ARCO</b> Status: A Tank Status: A Comp Number: 30	<b>3361 S BRISTOL ST</b>	<b>NNE 0 - 1/8 (0.051 mi.)</b>	<b>H105</b>	<b>596</b>
<b>USA PETROLEUM COMPAN</b> Status: A	<b>3301 S BRISTOL ST</b>	<b>NNE 1/8 - 1/4 (0.242 mi.)</b>	<b>T216</b>	<b>1286</b>



## EXECUTIVE SUMMARY

Tank Status: A  
Comp Number: 28

<u>Lower Elevation</u>	<u>Address</u>	<u>Direction / Distance</u>	<u>Map ID</u>	<u>Page</u>
<b>BRIDGESTONE/FIRESTON</b> Comp Number: 32	<b>3733 S BRISTOL ST</b>	<b>NE 0 - 1/8 (0.027 mi.)</b>	<b>C75</b>	<b>406</b>
<b>LOU BACCA INC CHEVRO</b> Status: A Tank Status: A Comp Number: 33	<b>3801 S BRISTOL</b>	<b>NE 0 - 1/8 (0.031 mi.)</b>	<b>C91</b>	<b>499</b>
<b>CENTER TOWER</b> Status: A Tank Status: A Comp Number: 7959	<b>650 TOWN CENTER DR</b>	<b>SE 1/8 - 1/4 (0.188 mi.)</b>	<b>Q178</b>	<b>938</b>

HIST UST: Historical UST Registered Database.

A review of the HIST UST list, as provided by EDR, and dated 10/15/1990 has revealed that there are 12 HIST UST sites within approximately 0.25 miles of the target property.

<u>Equal/Higher Elevation</u>	<u>Address</u>	<u>Direction / Distance</u>	<u>Map ID</u>	<u>Page</u>
<b>SOUTH COAST AUTO WAS</b> Facility Id: 00000043909	<b>1501 W MACARTHUR BLV</b>	<b>N 0 - 1/8 (0.017 mi.)</b>	<b>E65</b>	<b>383</b>
<b>PAUL MORITA</b> Facility Id: 00000030277	<b>3601 S BRISTOL</b>	<b>NNE 0 - 1/8 (0.037 mi.)</b>	<b>H95</b>	<b>577</b>
<b>MAIN ARCO</b> Facility Id: 00000026747	<b>3361 S BRISTOL ST</b>	<b>NNE 0 - 1/8 (0.051 mi.)</b>	<b>H105</b>	<b>596</b>
<b>SEARS #1388/6851</b> Facility Id: 00000065492	<b>3333 BRISTOL ST</b>	<b>S 0 - 1/8 (0.091 mi.)</b>	<b>M129</b>	<b>858</b>
SEARS ROEBUCK AND CO <b>G &amp; M OIL CO INC #24</b> <b>G&amp;M OIL CO. #24</b> Facility Id: 00000064700	3333 BRISTOL STREET <b>3301 S BRISTOL</b> <b>3301 S BRISTOL ST</b>	S 0 - 1/8 (0.091 mi.) <b>NNE 1/8 - 1/4 (0.242 mi.)</b> <b>NNE 1/8 - 1/4 (0.242 mi.)</b>	M130 <b>T210</b> <b>T214</b>	864 <b>1223</b> <b>1265</b>
<b>USA PETROLEUM COMPAN</b> Facility Id: 00000001940	<b>3301 S BRISTOL ST</b>	<b>NNE 1/8 - 1/4 (0.242 mi.)</b>	<b>T216</b>	<b>1286</b>

<u>Lower Elevation</u>	<u>Address</u>	<u>Direction / Distance</u>	<u>Map ID</u>	<u>Page</u>
<b>BRIDGESTONE/FIRESTON</b> Facility Id: 00000031829	<b>3733 S BRISTOL ST</b>	<b>NE 0 - 1/8 (0.027 mi.)</b>	<b>C75</b>	<b>406</b>
<b>FIRESTONE STORES</b> 91921 Facility Id: 00000062166	<b>3733 SO BRISTOL</b> 3801 S BRISTOL	<b>NE 0 - 1/8 (0.027 mi.)</b> NE 0 - 1/8 (0.031 mi.)	<b>C77</b> C86	<b>418</b> 467
<b>LOU BACCA INC CHEVRO</b> Facility Id: 00000051294	<b>3801 S BRISTOL</b>	<b>NE 0 - 1/8 (0.031 mi.)</b>	<b>C91</b>	<b>499</b>

## EXECUTIVE SUMMARY

CA FID UST: The Facility Inventory Database contains active and inactive underground storage tank locations. The source is the State Water Resource Control Board.

A review of the CA FID UST list, as provided by EDR, and dated 10/31/1994 has revealed that there are 6 CA FID UST sites within approximately 0.25 miles of the target property.

<u>Equal/Higher Elevation</u>	<u>Address</u>	<u>Direction / Distance</u>	<u>Map ID</u>	<u>Page</u>
<b>SHELL SERVICE STATIO</b> Facility Id: 30000828 Status: A	<b>3601 BRISTOL AND MAC</b>	<b>NNE 0 - 1/8 (0.037 mi.)</b>	<b>H94</b>	<b>572</b>
<b>GOODYEAR TIRE STORE</b> Facility Id: 30001322 Status: I	<b>3365 S BRISTOL</b>	<b>NNE 0 - 1/8 (0.049 mi.)</b>	<b>I100</b>	<b>583</b>
<b>MAIN ARCO</b> Facility Id: 30001378 Status: A	<b>3361 S BRISTOL</b>	<b>NNE 0 - 1/8 (0.051 mi.)</b>	<b>H107</b>	<b>602</b>

<u>Lower Elevation</u>	<u>Address</u>	<u>Direction / Distance</u>	<u>Map ID</u>	<u>Page</u>
<b>FIRESTONE STORES</b> Facility Id: 30007418 Status: A	<b>3733 SO BRISTOL</b>	<b>NE 0 - 1/8 (0.027 mi.)</b>	<b>C77</b>	<b>418</b>
<b>91921</b> Facility Id: 30000912 Status: A	<b>3801 S BRISTOL</b>	<b>NE 0 - 1/8 (0.031 mi.)</b>	<b>C87</b>	<b>468</b>
<b>CENTER TOWER</b> Facility Id: 30007689 Status: A	<b>650 TOWN CENTER DR</b>	<b>SE 1/8 - 1/4 (0.188 mi.)</b>	<b>Q180</b>	<b>940</b>

CERS TANKS: List of sites in the California Environmental Protection Agency (CalEPA) Regulated Site Portal which fall under the Aboveground Petroleum Storage and Underground Storage Tank regulatory programs.

A review of the CERS TANKS list, as provided by EDR, and dated 10/21/2019 has revealed that there are 3 CERS TANKS sites within approximately 0.25 miles of the target property.

<u>Equal/Higher Elevation</u>	<u>Address</u>	<u>Direction / Distance</u>	<u>Map ID</u>	<u>Page</u>
<b>G&amp;M OIL CO. #24</b>	<b>3301 S BRISTOL ST</b>	<b>NNE 1/8 - 1/4 (0.242 mi.)</b>	<b>T214</b>	<b>1265</b>
<u>Lower Elevation</u>	<u>Address</u>	<u>Direction / Distance</u>	<u>Map ID</u>	<u>Page</u>
<b>91921</b>	<b>3801 S BRISTOL</b>	<b>NE 0 - 1/8 (0.031 mi.)</b>	<b>C87</b>	<b>468</b>
<b>CENTER TOWER</b>	<b>650 TOWN CENTER DR</b>	<b>SE 1/8 - 1/4 (0.188 mi.)</b>	<b>Q180</b>	<b>940</b>

### **Local Land Records**

DEED: The use of recorded land use restrictions is one of the methods the DTSC uses to protect the public from unsafe exposures to hazardous substances and wastes .

A review of the DEED list, as provided by EDR, and dated 09/03/2019 has revealed that there is 1 DEED

## EXECUTIVE SUMMARY

site within approximately 0.5 miles of the target property.

<u>Equal/Higher Elevation</u>	<u>Address</u>	<u>Direction / Distance</u>	<u>Map ID</u>	<u>Page</u>
<b>BRISTOL ONE DAY CLEA</b> Status: COMPLETED - CASE CLOSED Envirostor ID: SL0605953624	<b>3825 S BRISTOL ST</b>	<b>ENE 0 - 1/8 (0.028 mi.)</b>	<b>G85</b>	<b>460</b>

### **Records of Emergency Release Reports**

CHMIRS: The California Hazardous Material Incident Report System contains information on reported hazardous material incidents, i.e., accidental releases or spills. The source is the California Office of Emergency Services.

A review of the CHMIRS list, as provided by EDR, and dated 05/15/2019 has revealed that there is 1 CHMIRS site within approximately 0.001 miles of the target property.

<u>Lower Elevation</u>	<u>Address</u>	<u>Direction / Distance</u>	<u>Map ID</u>	<u>Page</u>
Not reported OES Incident Number: 8-5745	3686 SOUTH BRISTOL S	0 - 1/8 (0.001 mi.)	55	358

### **Other Ascertainable Records**

RCRA NonGen / NLR: RCRAInfo is EPA's comprehensive information system, providing access to data supporting the Resource Conservation and Recovery Act (RCRA) of 1976 and the Hazardous and Solid Waste Amendments (HSWA) of 1984. The database includes selective information on sites which generate, transport, store, treat and/or dispose of hazardous waste as defined by the Resource Conservation and Recovery Act (RCRA). Non-Generators do not presently generate hazardous waste.

A review of the RCRA NonGen / NLR list, as provided by EDR, and dated 12/16/2019 has revealed that there are 64 RCRA NonGen / NLR sites within approximately 0.25 miles of the target property.

<u>Equal/Higher Elevation</u>	<u>Address</u>	<u>Direction / Distance</u>	<u>Map ID</u>	<u>Page</u>
SALONCENTRIC INC 603 EPA ID:: CAL000394392	3775 S PLAZA DR	0 - 1/8 (0.000 mi.)	B54	357
COST PLUS INC #6033 EPA ID:: CAL000388009	1313 W SUNFLOWER AVE	SE 0 - 1/8 (0.004 mi.)	D61	377
MICHAELS STORE #5141 EPA ID:: CAL000437928	3921 S BRISTOL ST	E 0 - 1/8 (0.021 mi.)	G71	402
THE ASPENS APARTMENT EPA ID:: CAL000402556	1601 W MACARTHUR BLV	NNW 0 - 1/8 (0.021 mi.)	F72	403
METRO CLEANERS EPA ID:: CAL000257979	3941 S BRISTOL ST ST	ESE 0 - 1/8 (0.022 mi.)	D73	405
PARTY CITY CORPORATI EPA ID:: CAL000417973	3837 S BRISTOL ST	ENE 0 - 1/8 (0.028 mi.)	G80	452
BRISTOL RETAIL XV,LL EPA ID:: CAC002975062	3601 S. BRISTOL ST	NNE 0 - 1/8 (0.037 mi.)	H96	579
SMILECARE FAMILY DEN	3500 S BRISTOL ST ST	NNE 0 - 1/8 (0.038 mi.)	I99	582

## EXECUTIVE SUMMARY

EPA ID:: CAL000195080 GOLDEN WEST TIRE CEN EPA ID:: CAL000393829	3365 S BRISTOL ST	NNE 0 - 1/8 (0.049 mi.)	I103	595
SMART & FINAL #486 EPA ID:: CAL000377729	3430 S BRISTOL ST	N 0 - 1/8 (0.071 mi.)	I108	626
PNS BIG LOTS #4026 EPA ID:: CAL000391151	3321 S BRISTOL ST	NNE 0 - 1/8 (0.090 mi.)	L117	820
Not reported EPA ID:: CAL000450078	3327 S BRISTOL ST	NNE 0 - 1/8 (0.090 mi.)	L118	821
PETCO STORE #1120 EPA ID:: CAL000388119	3327 S BRISTOL ST	NNE 0 - 1/8 (0.090 mi.)	L119	822
<b>SEARS #1388/6851</b> EPA ID:: CAD982039133	<b>3333 BRISTOL ST</b>	<b>S 0 - 1/8 (0.091 mi.)</b>	<b>M129</b>	<b>858</b>
MACY'S SOUTH COAST P EPA ID:: CAL000100393	3333 BRISTOL ST	S 0 - 1/8 (0.091 mi.)	M132	866
BANANA REPUBLIC 8045 EPA ID:: CAL000443107	3333 BRISTOL ST	S 0 - 1/8 (0.091 mi.)	M134	868
Not reported EPA ID:: CAL000450794	3333 BRISTOL AVE SP	S 0 - 1/8 (0.091 mi.)	M136	870
ABERCROMBIE KIDS EPA ID:: CAL000326732	3333 BRISTOL ST STE	S 0 - 1/8 (0.091 mi.)	M137	871
Not reported EPA ID:: CAL000450338	3333 BRISTOL ST STE	S 0 - 1/8 (0.091 mi.)	M140	876
A A HENINS EPA ID:: CAC003001881	3333 BRISTOL STREET	S 0 - 1/8 (0.091 mi.)	M141	878
SOUTH COAST PLAZA EPA ID:: CAL000078088	3333 BRISTOL ST	S 0 - 1/8 (0.091 mi.)	M142	879
CHANEL INC EPA ID:: CAL000432659	3333 BRISTOL STREET	S 0 - 1/8 (0.091 mi.)	M143	880
VICTORIAS SECRET STO EPA ID:: CAL000426238	3333 BRISTOL ST SPAC	S 0 - 1/8 (0.091 mi.)	M144	881
BLOOMINGDALES INC SO EPA ID:: CAL000329906	3333 BRISTOL ST	S 0 - 1/8 (0.091 mi.)	M145	882
EXPRESS 270 EPA ID:: CAL000426422	3333 BRISTOL ST	S 0 - 1/8 (0.091 mi.)	M146	884
Not reported EPA ID:: CAL000450564	3333 BRISTOL AVE SPA	S 0 - 1/8 (0.091 mi.)	M147	885
SEPHORA #20 EPA ID:: CAL000429878	3333 BRISTOL ST	S 0 - 1/8 (0.091 mi.)	M148	886
ABERCROMBIE & FITCH EPA ID:: CAL000334656	3333 BRISTOL ST STE	S 0 - 1/8 (0.091 mi.)	M152	893
TAPESTRY EPA ID:: CAC003000293	3333 BRISTOL STREET	S 0 - 1/8 (0.091 mi.)	M154	895
COACH SOUTH COAST PL EPA ID:: CAC002979087	3333 BRISTOL STREET	S 0 - 1/8 (0.091 mi.)	M155	896
BATH & BODY WORKS #2	3333 BRISTOL ST SPAC	S 0 - 1/8 (0.091 mi.)	M156	897

## EXECUTIVE SUMMARY

EPA ID:: CAL000427537					
TRADER JOES 113	3329 S BRISTOL ST	NNE 0 - 1/8 (0.091 mi.)	L158	901	
EPA ID:: CAL000435424					
KISHEK INTERNATIONAL	3420 S BRISTOL STE 3	SSE 0 - 1/8 (0.106 mi.)	N166	919	
EPA ID:: CAL000274765					
LENSCRAFTERS #155	3370 S BRISTOL ST	NNE 1/8 - 1/4 (0.131 mi.)	L168	922	
EPA ID:: CAL000128833					
BRIGHT NOW DENTAL A	3358 S BRISTOL ST	NNE 1/8 - 1/4 (0.134 mi.)	L170	928	
EPA ID:: CAL000378048					
Not reported	3613 S BEAR ST #D	NW 1/8 - 1/4 (0.161 mi.)	P174	933	
EPA ID:: CAC003034305					
KAITLIN CROWLEY	3653 BEAR STREET	NW 1/8 - 1/4 (0.188 mi.)	P175	935	
EPA ID:: CAC002993907					
Not reported	3643 S BEAR ST #G	NW 1/8 - 1/4 (0.188 mi.)	P176	936	
EPA ID:: CAC003009388					
Not reported	3671 S BEAR ST #B	NW 1/8 - 1/4 (0.188 mi.)	P177	937	
EPA ID:: CAC003016737					
ROBERT G. HOM	1000 W MACARTHUR BLV	NE 1/8 - 1/4 (0.191 mi.)	R181	963	
EPA ID:: CAC002996455					
URSA, SALLY	1010 W. MCARTHUR BLV	NE 1/8 - 1/4 (0.191 mi.)	R182	964	
EPA ID:: CAC002993564					
Not reported	1000 W MACATHUR BLVD	NE 1/8 - 1/4 (0.191 mi.)	R183	965	
EPA ID:: CAC003028467					
Not reported	1040 W MACARTHUR BLV	NE 1/8 - 1/4 (0.191 mi.)	R184	966	
EPA ID:: CAC003035896					
Not reported	1010 WEST MACARTHUR	NE 1/8 - 1/4 (0.191 mi.)	R185	967	
EPA ID:: CAC003013049					
Not reported	1010 MACARTHUR BOULE	NE 1/8 - 1/4 (0.191 mi.)	R186	969	
EPA ID:: CAC003028957					
Not reported	1030 W MACARTHUR BLV	NE 1/8 - 1/4 (0.191 mi.)	R187	970	
EPA ID:: CAC003038265					
LEWIS, ANTHONY	1040 W MACARTHUR	NE 1/8 - 1/4 (0.191 mi.)	R188	971	
EPA ID:: CAC002973121					
Not reported	1000 W MACARTHUR BL	NE 1/8 - 1/4 (0.191 mi.)	R189	972	
EPA ID:: CAC003028518					
Not reported	1040 W MACARTHUR BLV	NE 1/8 - 1/4 (0.191 mi.)	R190	973	
EPA ID:: CAC003039796					
Not reported	1040 MACARTHUR BOULE	NE 1/8 - 1/4 (0.191 mi.)	R191	975	
EPA ID:: CAC003016282					
KENNETH LEVINE	1030 WEST MACARTHUR	NE 1/8 - 1/4 (0.191 mi.)	R192	976	
EPA ID:: CAC002996564					
Not reported	1010 W MACARTHUR BLV	NE 1/8 - 1/4 (0.191 mi.)	R193	977	
EPA ID:: CAC003039784					
OC GATEWAY HOUSING	1010 W MACARTHUR BLV	NE 1/8 - 1/4 (0.191 mi.)	R194	978	
EPA ID:: CAC002985320					
SEGERSTROM CENTER FO	615 TOWN CENTER DR	SE 1/8 - 1/4 (0.226 mi.)	Q201	1119	

## EXECUTIVE SUMMARY

EPA ID:: CAL000332953				
DOLLAR TREE #04530	3309 S BRISTOL ST ST	NNE 1/8 - 1/4 (0.232 mi.)	T203	1120
EPA ID:: CAL000386599				
MICHAELS STORES INC	3309 S BRISTOL ST ST	NNE 1/8 - 1/4 (0.232 mi.)	T205	1197
EPA ID:: CAL000371278				
SEGERSTROM CENTER FO	600 TOWN CENTER DR	SE 1/8 - 1/4 (0.234 mi.)	Q207	1199
EPA ID:: CAL000332369				
Not reported	3446 MEADOW BROOK	W 1/8 - 1/4 (0.238 mi.)	209	1221
EPA ID:: CAC003017097				
G & M OIL CO INC #24	3301 S BRISTOL	NNE 1/8 - 1/4 (0.242 mi.)	T212	1263
EPA ID:: CAL000004978				
Not reported	1122 W CURIE AVE	NE 1/8 - 1/4 (0.245 mi.)	217	1288
EPA ID:: CAC003022537				

<u>Lower Elevation</u>	<u>Address</u>	<u>Direction / Distance</u>	<u>Map ID</u>	<u>Page</u>
FIRESTONE COMPLETE A EPA ID:: CAL000365861	3733 S BRISTOL ST	NE 0 - 1/8 (0.027 mi.)	C76	416
<b>CHEVRON 91921</b> EPA ID:: CAR000177980	<b>3801 S BRISTOL ST</b>	<b>NE 0 - 1/8 (0.031 mi.)</b>	<b>C93</b>	<b>503</b>
STAPLES THE OFFICE S EPA ID:: CAL000390807	3861 S BRISTOL ST	ENE 0 - 1/8 (0.089 mi.)	K114	812
CENTER TOWER ASSOCIA EPA ID:: CAL000377499	650 TOWN CENTER DR	SE 1/8 - 1/4 (0.188 mi.)	Q179	939

FINDS: The Facility Index System contains both facility information and "pointers" to other sources of information that contain more detail. These include: RCRIS; Permit Compliance System (PCS); Aerometric Information Retrieval System (AIRS); FATES (FIFRA [Federal Insecticide Fungicide Rodenticide Act] and TSCA Enforcement System, FTTS [FIFRA/TSCA Tracking System]; CERCLIS; DOCKET (Enforcement Docket used to manage and track information on civil judicial enforcement cases for all environmental statutes); Federal Underground Injection Control (FURS); Federal Reporting Data System (FRDS); Surface Impoundments (SIA); TSCA Chemicals in Commerce Information System (CICS); PADS; RCRA-J (medical waste transporters/disposers); TRIS; and TSCA. The source of this database is the U.S. EPA/NTIS.

A review of the FINDS list, as provided by EDR, and dated 08/12/2019 has revealed that there is 1 FINDS site within approximately 0.001 miles of the target property.

<u>Equal/Higher Elevation</u>	<u>Address</u>	<u>Direction / Distance</u>	<u>Map ID</u>	<u>Page</u>
<b>SALONCENTRIC INC 603</b> Registry ID:: 110070411741	<b>3775 S PLAZA DR</b>	<b>0 - 1/8 (0.000 mi.)</b>	<b>B51</b>	<b>313</b>

ECHO: ECHO provides integrated compliance and enforcement information for about 800,000 regulated facilities nationwide.

A review of the ECHO list, as provided by EDR, and dated 10/06/2019 has revealed that there is 1 ECHO site within approximately 0.001 miles of the target property.

<u>Equal/Higher Elevation</u>	<u>Address</u>	<u>Direction / Distance</u>	<u>Map ID</u>	<u>Page</u>
<b>SALONCENTRIC INC 603</b>	<b>3775 S PLAZA DR</b>	<b>0 - 1/8 (0.000 mi.)</b>	<b>B51</b>	<b>313</b>

## EXECUTIVE SUMMARY

Registry ID: 110070411741

Cortese: The sites for the list are designated by the State Water Resource Control Board (LUST), the Integrated Waste Board (SWF/LS), and the Department of Toxic Substances Control (Cal-Sites).

A review of the Cortese list, as provided by EDR, and dated 09/23/2019 has revealed that there are 2 Cortese sites within approximately 0.5 miles of the target property.

<u>Equal/Higher Elevation</u>	<u>Address</u>	<u>Direction / Distance</u>	<u>Map ID</u>	<u>Page</u>
<b>MAIN ARCO</b> Cleanup Status: OPEN - REMEDIATION	<b>3361 S BRISTOL</b>	<b>NNE 0 - 1/8 (0.051 mi.)</b>	<b>H107</b>	<b>602</b>
<b>G &amp; M OIL #24</b> Cleanup Status: OPEN - VERIFICATION MONITORING	<b>3301 S BRISTOL ST</b>	<b>NNE 1/8 - 1/4 (0.242 mi.)</b>	<b>T211</b>	<b>1239</b>

DRYCLEANERS: A list of drycleaner related facilities that have EPA ID numbers. These are facilities with certain SIC codes: power laundries, family and commercial; garment pressing and cleaners' agents; linen supply; coin-operated laundries and cleaning; drycleaning plants except rugs; carpet and upholster cleaning; industrial launderers; laundry and garment services.

A review of the DRYCLEANERS list, as provided by EDR, has revealed that there are 16 DRYCLEANERS sites within approximately 0.25 miles of the target property.

<u>Equal/Higher Elevation</u>	<u>Address</u>	<u>Direction / Distance</u>	<u>Map ID</u>	<u>Page</u>
<b>ACCENT CLEANERS</b> Database: DRYCLEANERS, Date of Government Version: 09/06/2019 EPA Id: CAD981968894	<b>3788 BRISTOL</b>	<b>NE 0 - 1/8 (0.003 mi.)</b>	<b>C56</b>	<b>359</b>
ACCENT CLEANERS Database: DRYCLEAN SOUTH COAST, Date of Government Version: 09/27/2019	3788 S BRISTOL ST	NE 0 - 1/8 (0.003 mi.)	C57	375
ACCENT CLEANERS, KYU Database: DRYCLEAN SOUTH COAST, Date of Government Version: 09/27/2019	3788 S BRISTOL ST	NE 0 - 1/8 (0.003 mi.)	C58	376
ACCENT CLEANERS Database: DRYCLEAN SOUTH COAST, Date of Government Version: 09/27/2019	3788 S BRISTOL	NE 0 - 1/8 (0.003 mi.)	C60	377
<b>BRISTOL ONE DAY CLEA</b> Database: DRYCLEANERS, Date of Government Version: 09/06/2019 EPA Id: CAR000167155	<b>3825 S BRISTOL ST</b>	<b>ENE 0 - 1/8 (0.028 mi.)</b>	<b>G81</b>	<b>453</b>
BRISTOL 1 DAY CLEANE Database: DRYCLEAN SOUTH COAST, Date of Government Version: 09/27/2019	3825 S BRISTOL	ENE 0 - 1/8 (0.028 mi.)	G82	457
PARK'S CLEANERS Database: DRYCLEAN SOUTH COAST, Date of Government Version: 09/27/2019	3333 S BRISTOL	NNE 0 - 1/8 (0.096 mi.)	L159	902
CA CLEANERS AND ALTE Database: DRYCLEAN SOUTH COAST, Date of Government Version: 09/27/2019	3333 S BRISTOL ST	NNE 0 - 1/8 (0.096 mi.)	L160	903
CA CLEANERS & ALTERA Database: DRYCLEAN SOUTH COAST, Date of Government Version: 09/27/2019	3333 S BRISTOL ST	NNE 0 - 1/8 (0.096 mi.)	L161	903
<b>PARKS CLEANERS</b> Database: DRYCLEANERS, Date of Government Version: 09/06/2019 EPA Id: CAL000183008 EPA Id: CAL000279976	<b>3333 S BRISTOL</b>	<b>NNE 0 - 1/8 (0.096 mi.)</b>	<b>L163</b>	<b>904</b>

## EXECUTIVE SUMMARY

EPA Id: CAL000301892

EPA Id: CAL000345654

CALIFORNIA CLEANERS, 3333 S BRISTOL ST NNE 0 - 1/8 (0.096 mi.) L164 917  
 Database: DRYCLEAN SOUTH COAST, Date of Government Version: 09/27/2019

**BRISTOL PLACE CLEANER** **3350 S BRISTOL ST UN** **NNE 1/8 - 1/4 (0.136 mi.)** **O171** **929**  
 Database: DRYCLEAN SOUTH COAST, Date of Government Version: 09/27/2019

<u>Lower Elevation</u>	<u>Address</u>	<u>Direction / Distance</u>	<u>Map ID</u>	<u>Page</u>
<b>RITTERS STEAM KETTLE</b> Database: DRYCLEAN SOUTH COAST, Date of Government Version: 09/27/2019	<b>1421 W MACARTHUR BLV</b>	<b>N 0 - 1/8 (0.019 mi.)</b>	<b>E68</b>	<b>398</b>
SOUTH COAST CLEANERS Database: DRYCLEAN SOUTH COAST, Date of Government Version: 09/27/2019	1421 W MACARTHUR # A	N 0 - 1/8 (0.019 mi.)	E69	400
<b>METRO CLEANERS, CHON</b> Database: DRYCLEAN SOUTH COAST, Date of Government Version: 09/27/2019	<b>3941 S BRISTOL ST #C</b>	<b>ESE 0 - 1/8 (0.087 mi.)</b>	<b>J109</b>	<b>627</b>
METRO CLEANERS Database: DRYCLEANERS, Date of Government Version: 09/06/2019 EPA Id: CAL000257979	3941 S BRISTOL ST ST	ESE 0 - 1/8 (0.087 mi.)	J111	632

HAZNET: The data is extracted from the copies of hazardous waste manifests received each year by the DTSC. The annual volume of manifests is typically 700,000-1,000,000 annually, representing approximately 350,000-500,000 shipments. Data from non-California manifests & continuation sheets are not included at the present time. Data are from the manifests submitted without correction, and therefore many contain some invalid values for data elements such as generator ID, TSD ID, waste category, & disposal method. The source is the Department of Toxic Substance Control is the agency. This database begins with calendar year 1993.

A review of the HAZNET list, as provided by EDR, and dated 12/31/2017 has revealed that there are 2 HAZNET sites within approximately 0.001 miles of the target property.

<u>Equal/Higher Elevation</u>	<u>Address</u>	<u>Direction / Distance</u>	<u>Map ID</u>	<u>Page</u>
SALONCENTRIC INC 603 GEPaid: CAL000394392	3775 S PLAZA DR	0 - 1/8 (0.000 mi.)	B52	314
METRO TOWN SQUARE LL GEPaid: CAC002593687	3719 S PLAZA DR	0 - 1/8 (0.000 mi.)	B53	356

HIST CORTESE: The sites for the list are designated by the State Water Resource Control Board [LUST], the Integrated Waste Board [SWF/LS], and the Department of Toxic Substances Control [CALSTATES]. This listing is no longer updated by the state agency.

A review of the HIST CORTESE list, as provided by EDR, and dated 04/01/2001 has revealed that there are 6 HIST CORTESE sites within approximately 0.5 miles of the target property.

<u>Equal/Higher Elevation</u>	<u>Address</u>	<u>Direction / Distance</u>	<u>Map ID</u>	<u>Page</u>
<b>FIRESTONE STONE #278</b> Reg Id: 083002375T	<b>3733</b>	<b>NE 0 - 1/8 (0.019 mi.)</b>	<b>C70</b>	<b>401</b>
<b>GOODYEAR STORE</b> Reg Id: 083002132T	<b>3365</b>	<b>NNE 0 - 1/8 (0.049 mi.)</b>	<b>I101</b>	<b>586</b>
<b>ARCO #3085</b>	<b>3361</b>	<b>NNE 0 - 1/8 (0.051 mi.)</b>	<b>H106</b>	<b>601</b>





## EXECUTIVE SUMMARY

EDR Hist Cleaner: EDR has searched selected national collections of business directories and has collected listings of potential dry cleaner sites that were available to EDR researchers. EDR's review was limited to those categories of sources that might, in EDR's opinion, include dry cleaning establishments. The categories reviewed included, but were not limited to dry cleaners, cleaners, laundry, laundromat, cleaning/laundry, wash & dry etc. This database falls within a category of information EDR classifies as "High Risk Historical Records", or HRHR. EDR's HRHR effort presents unique and sometimes proprietary data about past sites and operations that typically create environmental concerns, but may not show up in current government records searches.

A review of the EDR Hist Cleaner list, as provided by EDR, has revealed that there are 8 EDR Hist Cleaner sites within approximately 0.125 miles of the target property.

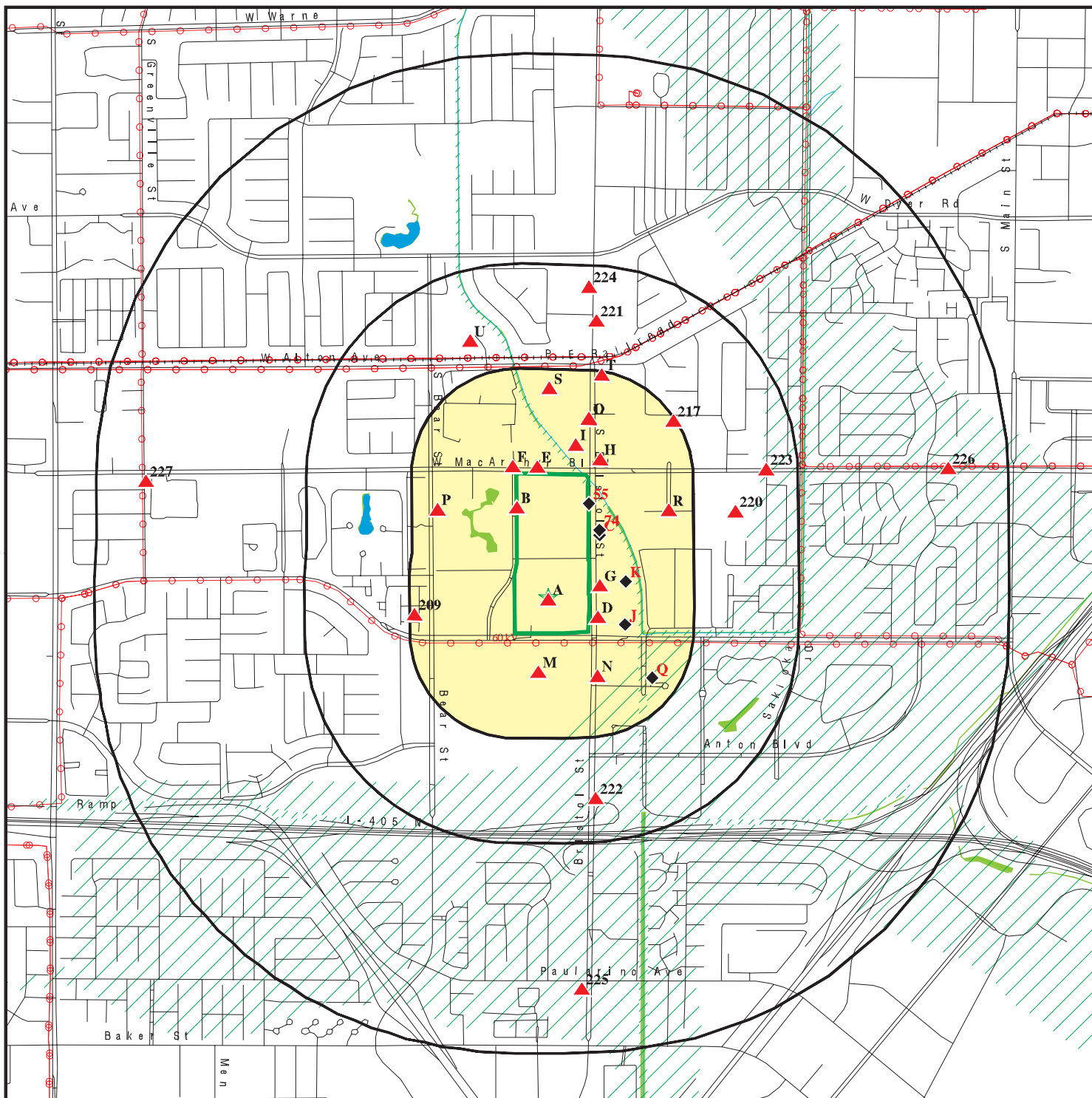
<u>Equal/Higher Elevation</u>	<u>Address</u>	<u>Direction / Distance</u>	<u>Map ID</u>	<u>Page</u>
ACCENT CLEANERS	3788 S BRISTOL	NE 0 - 1/8 (0.003 mi.)	C59	376
BRISTOL 1-DAY CLEANER	3825 SO BRISTOL	ENE 0 - 1/8 (0.028 mi.)	G84	459
SEARS DRY CLEANERS	3333 BRISTOL ST	S 0 - 1/8 (0.091 mi.)	M123	834
CA CLEANER	3333 S BRISTOL ST	NNE 0 - 1/8 (0.096 mi.)	L162	904
FIRST CLASS CLEANING	3337 S BRISTOL ST	NNE 0 - 1/8 (0.101 mi.)	L165	919
<u>Lower Elevation</u>	<u>Address</u>	<u>Direction / Distance</u>	<u>Map ID</u>	<u>Page</u>
OCEANPARK CLEANERS	1421 W MACARTHUR BLV	N 0 - 1/8 (0.019 mi.)	E67	398
ISLAND DRY CLEANERS	3713 S BRISTOL ST	NE 0 - 1/8 (0.026 mi.)	74	406
METRO CLEANERS	3941 S BRISTOL ST ST	ESE 0 - 1/8 (0.087 mi.)	J110	632














## EXECUTIVE SUMMARY

Due to poor or inadequate address information, the following sites were not mapped. Count: 9 records.

<u>Site Name</u>	<u>Database(s)</u>
ASTRO OIL SERVICE STATION	LUST, HIST CORTESE
CHEVRON #9-9212	LUST, HIST CORTESE
SAKIOKA FARMS (FORMER MOBIL)	LUST
DOLLAR RENTAL CAR	LUST
FORMER NATIONAL CAR RENTAL	LUST
ARCO #0192	LUST
SAKIOKA FARMS	CPS-SLIC
BRISTOL PLAZA CALIF CLEANERS	CPS-SLIC
SUNFLOWER PLAZA METRO CLEANERS	CPS-SLIC

# OVERVIEW MAP - 05953666.2R

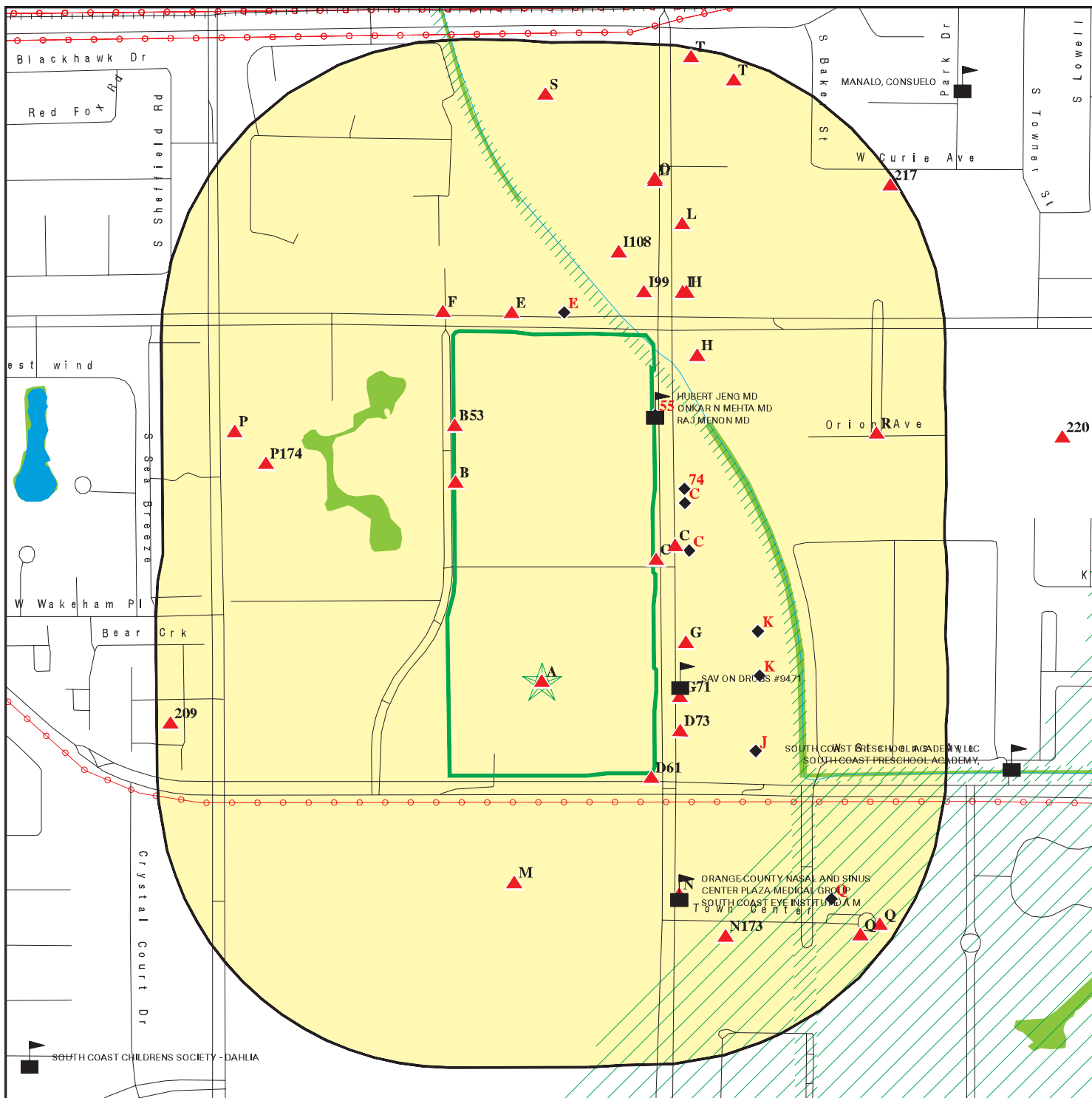


-  Target Property
-  Sites at elevations higher than or equal to the target property
-  Sites at elevations lower than the target property
-  Manufactured Gas Plants
-  National Priority List Sites
-  Dept. Defense Sites
-  Indian Reservations BIA
-  Power transmission lines
-  Special Flood Hazard Area (1%)
-  0.2% Annual Chance Flood Hazard
-  National Wetland Inventory
-  State Wetlands
-  Areas of Concern

This report includes Interactive Map Layers to display and/or hide map information. The legend includes only those icons for the default map view.

<p><b>SITE NAME:</b> Bristol Commons  <b>ADDRESS:</b> 3900 S Bristol Street          Santa Ana CA 92704  <b>LAT/LONG:</b> 33.69555 / 117.887343</p>	<p><b>CLIENT:</b> Engeo Inc.  <b>CONTACT:</b> Adrianna Lundberg  <b>INQUIRY #:</b> 05953666.2r  <b>DATE:</b> January 30, 2020 5:50 pm</p>
---	---

# DETAIL MAP - 05953666.2R



- Target Property
- Sites at elevations higher than or equal to the target property
- Sites at elevations lower than the target property
- Manufactured Gas Plants
- Sensitive Receptors
- National Priority List Sites
- Dept. Defense Sites

- Indian Reservations BIA
- Power transmission lines
- Special Flood Hazard Area (1%)
- 0.2% Annual Chance Flood Hazard
- National Wetland Inventory
- State Wetlands
- Areas of Concern

This report includes Interactive Map Layers to display and/or hide map information. The legend includes only those icons for the default map view.

<p>SITE NAME: Bristol Commons          ADDRESS: 3900 S Bristol Street          Santa Ana CA 92704          LAT/LONG: 33.69555 / 117.887343</p>	<p>CLIENT: Engeo Inc.          CONTACT: Adrianna Lundberg          INQUIRY #: 05953666.2r          DATE: January 30, 2020 5:51 pm</p>
--	---

## MAP FINDINGS SUMMARY

Database	Search Distance (Miles)	Target Property	< 1/8	1/8 - 1/4	1/4 - 1/2	1/2 - 1	> 1	Total Plotted
<b>STANDARD ENVIRONMENTAL RECORDS</b>								
<b><i>Federal NPL site list</i></b>								
NPL	1.000		0	0	0	0	NR	0
Proposed NPL	1.000		0	0	0	0	NR	0
NPL LIENS	1.000		0	0	0	0	NR	0
<b><i>Federal Delisted NPL site list</i></b>								
Delisted NPL	1.000		0	0	0	0	NR	0
<b><i>Federal CERCLIS list</i></b>								
FEDERAL FACILITY	0.500		0	0	0	NR	NR	0
SEMS	0.500		0	0	0	NR	NR	0
<b><i>Federal CERCLIS NFRAP site list</i></b>								
SEMS-ARCHIVE	0.500		0	0	0	NR	NR	0
<b><i>Federal RCRA CORRACTS facilities list</i></b>								
CORRACTS	1.000		0	0	0	0	NR	0
<b><i>Federal RCRA non-CORRACTS TSD facilities list</i></b>								
RCRA-TSDF	0.500		0	0	0	NR	NR	0
<b><i>Federal RCRA generators list</i></b>								
RCRA-LQG	0.250		1	2	NR	NR	NR	3
RCRA-SQG	0.250		15	1	NR	NR	NR	16
RCRA-VSQG	0.250		1	1	NR	NR	NR	2
<b><i>Federal institutional controls / engineering controls registries</i></b>								
LUCIS	0.500		0	0	0	NR	NR	0
US ENG CONTROLS	0.500		0	0	0	NR	NR	0
US INST CONTROL	0.500		0	0	0	NR	NR	0
<b><i>Federal ERNS list</i></b>								
ERNS	0.001		0	NR	NR	NR	NR	0
<b><i>State- and tribal - equivalent NPL RESPONSE</i></b>								
RESPONSE	1.000		0	0	0	0	NR	0
<b><i>State- and tribal - equivalent CERCLIS ENVIROSTOR</i></b>								
ENVIROSTOR	1.000		0	0	0	2	NR	2
<b><i>State and tribal landfill and/or solid waste disposal site lists</i></b>								
SWF/LF	0.500		0	0	0	NR	NR	0
<b><i>State and tribal leaking storage tank lists</i></b>								
LUST	0.500	1	14	2	6	NR	NR	23

## MAP FINDINGS SUMMARY

Database	Search Distance (Miles)	Target Property	< 1/8	1/8 - 1/4	1/4 - 1/2	1/2 - 1	> 1	Total Plotted
INDIAN LUST	0.500		0	0	0	NR	NR	0
CPS-SLIC	0.500		2	1	1	NR	NR	4
<b>State and tribal registered storage tank lists</b>								
FEMA UST	0.250		0	0	NR	NR	NR	0
UST	0.250		2	5	NR	NR	NR	7
AST	0.250		2	0	NR	NR	NR	2
INDIAN UST	0.250		0	0	NR	NR	NR	0
<b>State and tribal voluntary cleanup sites</b>								
VCP	0.500		0	0	0	NR	NR	0
INDIAN VCP	0.500		0	0	0	NR	NR	0
<b>State and tribal Brownfields sites</b>								
BROWNFIELDS	0.500		0	0	0	NR	NR	0
<b>ADDITIONAL ENVIRONMENTAL RECORDS</b>								
<b>Local Brownfield lists</b>								
US BROWNFIELDS	0.500		0	0	0	NR	NR	0
<b>Local Lists of Landfill / Solid Waste Disposal Sites</b>								
WMUDS/SWAT	0.500		0	0	0	NR	NR	0
SWRCY	0.500		0	0	0	NR	NR	0
HAULERS	0.001		0	NR	NR	NR	NR	0
INDIAN ODI	0.500		0	0	0	NR	NR	0
DEBRIS REGION 9	0.500		0	0	0	NR	NR	0
ODI	0.500		0	0	0	NR	NR	0
IHS OPEN DUMPS	0.500		0	0	0	NR	NR	0
<b>Local Lists of Hazardous waste / Contaminated Sites</b>								
US HIST CDL	0.001		0	NR	NR	NR	NR	0
HIST Cal-Sites	1.000		0	0	0	0	NR	0
SCH	0.250		0	0	NR	NR	NR	0
CDL	0.001		0	NR	NR	NR	NR	0
Toxic Pits	1.000		0	0	0	0	NR	0
CERS HAZ WASTE	0.250	3	13	7	NR	NR	NR	23
US CDL	0.001		0	NR	NR	NR	NR	0
PFAS	0.500		0	0	0	NR	NR	0
<b>Local Lists of Registered Storage Tanks</b>								
SWEEPS UST	0.250		6	2	NR	NR	NR	8
HIST UST	0.250		9	3	NR	NR	NR	12
CA FID UST	0.250		5	1	NR	NR	NR	6
CERS TANKS	0.250		1	2	NR	NR	NR	3
<b>Local Land Records</b>								
LIENS	0.001		0	NR	NR	NR	NR	0

## MAP FINDINGS SUMMARY

Database	Search Distance (Miles)	Target Property	< 1/8	1/8 - 1/4	1/4 - 1/2	1/2 - 1	> 1	Total Plotted
LIENS 2	0.001		0	NR	NR	NR	NR	0
DEED	0.500		1	0	0	NR	NR	1
<b>Records of Emergency Release Reports</b>								
HMIRS	0.001		0	NR	NR	NR	NR	0
CHMIRS	0.001	1	1	NR	NR	NR	NR	2
LDS	0.001		0	NR	NR	NR	NR	0
MCS	0.001		0	NR	NR	NR	NR	0
Orange Co. Industrial Site	0.001		0	NR	NR	NR	NR	0
SPILLS 90	0.001		0	NR	NR	NR	NR	0
<b>Other Ascertainable Records</b>								
RCRA NonGen / NLR	0.250	10	36	28	NR	NR	NR	74
FUDS	1.000		0	0	0	0	NR	0
DOD	1.000		0	0	0	0	NR	0
SCRD DRYCLEANERS	0.500		0	0	0	NR	NR	0
US FIN ASSUR	0.001		0	NR	NR	NR	NR	0
EPA WATCH LIST	0.001		0	NR	NR	NR	NR	0
2020 COR ACTION	0.250		0	0	NR	NR	NR	0
TSCA	0.001		0	NR	NR	NR	NR	0
TRIS	0.001		0	NR	NR	NR	NR	0
SSTS	0.001		0	NR	NR	NR	NR	0
ROD	1.000		0	0	0	0	NR	0
RMP	0.001		0	NR	NR	NR	NR	0
RAATS	0.001		0	NR	NR	NR	NR	0
PRP	0.001		0	NR	NR	NR	NR	0
PADS	0.001		0	NR	NR	NR	NR	0
ICIS	0.001		0	NR	NR	NR	NR	0
FTTS	0.001		0	NR	NR	NR	NR	0
MLTS	0.001		0	NR	NR	NR	NR	0
COAL ASH DOE	0.001		0	NR	NR	NR	NR	0
COAL ASH EPA	0.500		0	0	0	NR	NR	0
PCB TRANSFORMER	0.001		0	NR	NR	NR	NR	0
RADINFO	0.001		0	NR	NR	NR	NR	0
HIST FTTS	0.001		0	NR	NR	NR	NR	0
DOT OPS	0.001		0	NR	NR	NR	NR	0
CONSENT	1.000		0	0	0	0	NR	0
INDIAN RESERV	1.000		0	0	0	0	NR	0
FUSRAP	1.000		0	0	0	0	NR	0
UMTRA	0.500		0	0	0	NR	NR	0
LEAD SMELTERS	0.001		0	NR	NR	NR	NR	0
US AIRS	0.001		0	NR	NR	NR	NR	0
US MINES	0.250		0	0	NR	NR	NR	0
ABANDONED MINES	0.250		0	0	NR	NR	NR	0
FINDS	0.001	7	1	NR	NR	NR	NR	8
DOCKET HWC	0.001		0	NR	NR	NR	NR	0
UXO	1.000		0	0	0	0	NR	0
ECHO	0.001	7	1	NR	NR	NR	NR	8
FUELS PROGRAM	0.250		0	0	NR	NR	NR	0
CA BOND EXP. PLAN	1.000		0	0	0	0	NR	0
Cortese	0.500		1	1	0	NR	NR	2





## MAP FINDINGS SUMMARY

<u>Database</u>	<u>Search Distance (Miles)</u>	<u>Target Property</u>	<u>&lt; 1/8</u>	<u>1/8 - 1/4</u>	<u>1/4 - 1/2</u>	<u>1/2 - 1</u>	<u>&gt; 1</u>	<u>Total Plotted</u>
-----------------	--	----------------------------	-----------------	------------------	------------------	----------------	---------------	--------------------------

NOTES:

TP = Target Property

NR = Not Requested at this Search Distance

Sites may be listed in more than one database

MAP FINDINGS

Map ID  
Direction  
Distance  
Elevation

Site

Database(s)

EDR ID Number  
EPA ID Number

**A1**  
**Target**  
**Property**

**BAY DENTAL**  
**3620 S BRISTOL ST STE 307**  
**SANTA ANA, CA 92704**

**FINDS** **1024661550**  
**ECHO** **N/A**

**Site 1 of 50 in cluster A**

**Actual:**  
**28 ft.**

**FINDS:**

Registry ID: 110070449944

Environmental Interest/Information System

RCRAInfo is a national information system that supports the Resource Conservation and Recovery Act (RCRA) program through the tracking of events and activities related to facilities that generate, transport, and treat, store, or dispose of hazardous waste. RCRAInfo allows RCRA program staff to track the notification, permit, compliance, and corrective action activities required under RCRA.

[Click this hyperlink](#) while viewing on your computer to access additional FINDS: detail in the EDR Site Report.

**ECHO:**

Envid: 1024661550  
Registry ID: 110070449944  
DFR URL: <http://echo.epa.gov/detailed-facility-report?fid=110070449944>

**A2**  
**Target**  
**Property**

**BED, BATH AND BEYOND #284**  
**3900 S BRISTOL ST**  
**SANTA ANA, CA 92704**

**CERS HAZ WASTE** **S113799325**  
**N/A**

**Site 2 of 50 in cluster A**

**Actual:**  
**28 ft.**

**CERS HAZ WASTE:**

Name: BED, BATH AND BEYOND #284  
Address: 3900 S BRISTOL ST  
City,State,Zip: SANTA ANA, CA 92704  
Site ID: 11527  
CERS ID: 10169487  
CERS Description: Hazardous Waste Generator

**Evaluation:**

Eval General Type: Compliance Evaluation Inspection  
Eval Date: 08-10-2018  
Violations Found: No  
Eval Type: Routine done by local agency  
Eval Notes: INSPECTOR COMMENTS On site for routine hazardous waste inspection. Consent to inspect and take any necessary photos was given by Lisa Rodriguez, Operations Manager. Walked throughout the facility. Observed hazardous waste storage areas. Containers are properly managed and labeled. Manifests were available and reviewed. Employees are reported to be trained. Verified Ownership. Verified number of employees. No hazardous waste or universal waste observed in the dumpster/enclosure area.

Eval Division: Orange County Environmental Health  
Eval Program: HW  
Eval Source: CERS

Eval General Type: Other/Unknown  
Eval Date: 03-30-2017  
Violations Found: No

Map ID  
Direction  
Distance  
Elevation

MAP FINDINGS

Site

Database(s)

EDR ID Number  
EPA ID Number

**BED, BATH AND BEYOND #284 (Continued)**

**S113799325**

Eval Type: Other, not routine, done by local agency  
Eval Notes: CERS Submission Reviewed and Accepted  
Eval Division: Orange County Environmental Health  
Eval Program: HW  
Eval Source: CERS

Eval General Type: Compliance Evaluation Inspection  
Eval Date: 06-26-2015  
Violations Found: No  
Eval Type: Routine done by local agency  
Eval Notes: INSPECTOR COMMENTS On site for routine hazardous waste inspection. Consent to enter and inspect was given by Anthony Druator. Observed the facility and inspected hazardous waste storage. The containers are stored closed and properly labeled. No evidence of hazardous waste spillage or runoff was observed. Manifests, weekly hazardous waste area inspection logs, training records, and emergency plan are available for review.

Eval Division: Orange County Environmental Health  
Eval Program: HW  
Eval Source: CERS

Coordinates:  
Site ID: 11527  
Facility Name: Bed, Bath and Beyond #284  
Env Int Type Code: HWG  
Program ID: 10169487  
Coord Name: Not reported  
Ref Point Type Desc: Center of a facility or station.  
Latitude: 33.695550  
Longitude: -117.887340

Affiliation:  
Affiliation Type Desc: Facility Mailing Address  
Entity Name: Mailing Address  
Entity Title: Not reported  
Affiliation Address: 5151 San Felipe St, Suite 1000  
Affiliation City: Houston  
Affiliation State: TX  
Affiliation Country: Not reported  
Affiliation Zip: 77056  
Affiliation Phone: Not reported

Affiliation Type Desc: Operator  
Entity Name: Bed, Bath and Beyond, Inc.  
Entity Title: Not reported  
Affiliation Address: Not reported  
Affiliation City: Not reported  
Affiliation State: Not reported  
Affiliation Country: Not reported  
Affiliation Zip: Not reported  
Affiliation Phone: (908) 688-0888

Affiliation Type Desc: Identification Signer  
Entity Name: Ashley Campbell  
Entity Title: Authorized Representative  
Affiliation Address: Not reported

Map ID  
Direction  
Distance  
Elevation

MAP FINDINGS

Site

Database(s)

EDR ID Number  
EPA ID Number

**BED, BATH AND BEYOND #284 (Continued)**

**S113799325**

Affiliation City: Not reported  
Affiliation State: Not reported  
Affiliation Country: Not reported  
Affiliation Zip: Not reported  
Affiliation Phone: Not reported

Affiliation Type Desc: Legal Owner  
Entity Name: Bed, Bath and Beyond, Inc.  
Entity Title: Not reported  
Affiliation Address: 650 Liberty Ave  
Affiliation City: Union  
Affiliation State: NJ  
Affiliation Country: United States  
Affiliation Zip: 07083  
Affiliation Phone: (908) 688-0888

Affiliation Type Desc: CUPA District  
Entity Name: Orange County Env Health  
Entity Title: Not reported  
Affiliation Address: 1241 East Dyer RoadSuite 120  
Affiliation City: Santa Ana  
Affiliation State: CA  
Affiliation Country: Not reported  
Affiliation Zip: 92705-5611  
Affiliation Phone: (714) 433-6000

Affiliation Type Desc: Parent Corporation  
Entity Name: Bed, Bath and Beyond  
Entity Title: Not reported  
Affiliation Address: Not reported  
Affiliation City: Not reported  
Affiliation State: Not reported  
Affiliation Country: Not reported  
Affiliation Zip: Not reported  
Affiliation Phone: Not reported

Affiliation Type Desc: Document Preparer  
Entity Name: ASHLEY CAMPBELL  
Entity Title: Not reported  
Affiliation Address: Not reported  
Affiliation City: Not reported  
Affiliation State: Not reported  
Affiliation Country: Not reported  
Affiliation Zip: Not reported  
Affiliation Phone: Not reported

Affiliation Type Desc: Environmental Contact  
Entity Name: ASHLEY CAMPBELL  
Entity Title: Not reported  
Affiliation Address: 5151 San Felipe St, Suite 1000  
Affiliation City: Houston  
Affiliation State: TX  
Affiliation Country: Not reported  
Affiliation Zip: 77056  
Affiliation Phone: Not reported

Map ID  
Direction  
Distance  
Elevation

MAP FINDINGS

Site

Database(s)

EDR ID Number  
EPA ID Number

**BED, BATH AND BEYOND #284 (Continued)**

**S113799325**

Name: ROSS DRESS FOR LESS #0037  
Address: 3900 S BRISTOL ST STE D  
City,State,Zip: SANTA ANA, CA 92704  
Site ID: 62889  
CERS ID: 10505812  
CERS Description: Hazardous Waste Generator

Affiliation:

Affiliation Type Desc: Document Preparer  
Entity Name: ASHLEY CAMPBELL  
Entity Title: Not reported  
Affiliation Address: Not reported  
Affiliation City: Not reported  
Affiliation State: Not reported  
Affiliation Country: Not reported  
Affiliation Zip: Not reported  
Affiliation Phone: Not reported

Affiliation Type Desc: Environmental Contact  
Entity Name: ASHLEY CAMPBELL  
Entity Title: Not reported  
Affiliation Address: 5151 San Felipe St, Suite 1000  
Affiliation City: HOUSTON  
Affiliation State: TX  
Affiliation Country: Not reported  
Affiliation Zip: 77056  
Affiliation Phone: Not reported

Affiliation Type Desc: Facility Mailing Address  
Entity Name: Mailing Address  
Entity Title: Not reported  
Affiliation Address: 5130 Hacienda Dr  
Affiliation City: Dublin  
Affiliation State: CA  
Affiliation Country: Not reported  
Affiliation Zip: 94568-7579  
Affiliation Phone: Not reported

Affiliation Type Desc: Identification Signer  
Entity Name: Ashley Campbell  
Entity Title: ENVIRONMENTAL COMPLIANCE SPECIALIST  
Affiliation Address: Not reported  
Affiliation City: Not reported  
Affiliation State: Not reported  
Affiliation Country: Not reported  
Affiliation Zip: Not reported  
Affiliation Phone: Not reported

Affiliation Type Desc: Legal Owner  
Entity Name: Ross Dress For Less Inc.  
Entity Title: Not reported  
Affiliation Address: 5130 Hacienda Dr  
Affiliation City: Dublin  
Affiliation State: CA  
Affiliation Country: United States  
Affiliation Zip: 94568-7579  
Affiliation Phone: (925) 965-4831

Map ID  
Direction  
Distance  
Elevation

MAP FINDINGS

Site

Database(s)

EDR ID Number  
EPA ID Number

**BED, BATH AND BEYOND #284 (Continued)**

**S113799325**

Affiliation Type Desc: Parent Corporation  
Entity Name: Ross Stores, Inc.  
Entity Title: Not reported  
Affiliation Address: Not reported  
Affiliation City: Not reported  
Affiliation State: Not reported  
Affiliation Country: Not reported  
Affiliation Zip: Not reported  
Affiliation Phone: Not reported

Affiliation Type Desc: CUPA District  
Entity Name: Orange County Env Health  
Entity Title: Not reported  
Affiliation Address: 1241 East Dyer Road Suite 120  
Affiliation City: Santa Ana  
Affiliation State: CA  
Affiliation Country: Not reported  
Affiliation Zip: 92705-5611  
Affiliation Phone: (714) 433-6000

Affiliation Type Desc: Operator  
Entity Name: Ross Dress For Less Inc.  
Entity Title: Not reported  
Affiliation Address: Not reported  
Affiliation City: Not reported  
Affiliation State: Not reported  
Affiliation Country: Not reported  
Affiliation Zip: Not reported  
Affiliation Phone: (925) 965-4831

Name: TJ MAXX 1048  
Address: 3900 S BRISTOL ST  
City, State, Zip: SANTA ANA, CA 92704  
Site ID: 76741  
CERS ID: 10488877  
CERS Description: Hazardous Waste Generator

Affiliation:

Affiliation Type Desc: Document Preparer  
Entity Name: Susan Allen  
Entity Title: Not reported  
Affiliation Address: Not reported  
Affiliation City: Not reported  
Affiliation State: Not reported  
Affiliation Country: Not reported  
Affiliation Zip: Not reported  
Affiliation Phone: Not reported

Affiliation Type Desc: Environmental Contact  
Entity Name: Paul Kangas  
Entity Title: Not reported  
Affiliation Address: 770 Cochituate Road 300.1AN  
Affiliation City: Framingham  
Affiliation State: MA  
Affiliation Country: Not reported  
Affiliation Zip: 01701  
Affiliation Phone: Not reported

Map ID  
Direction  
Distance  
Elevation

MAP FINDINGS

Site

Database(s)

EDR ID Number  
EPA ID Number

**BED, BATH AND BEYOND #284 (Continued)**

**S113799325**

Affiliation Type Desc: Legal Owner  
Entity Name: TJ Maxx of CA, LLC  
Entity Title: Not reported  
Affiliation Address: 770 Cochituate Road  
Affiliation City: Framingham  
Affiliation State: MA  
Affiliation Country: United States  
Affiliation Zip: 01701  
Affiliation Phone: (774) 308-3651

Affiliation Type Desc: CUPA District  
Entity Name: Orange County Env Health  
Entity Title: Not reported  
Affiliation Address: 1241 East Dyer Road Suite 120  
Affiliation City: Santa Ana  
Affiliation State: CA  
Affiliation Country: Not reported  
Affiliation Zip: 92705-5611  
Affiliation Phone: (714) 433-6000

Affiliation Type Desc: Parent Corporation  
Entity Name: The TJX Companies, Inc.  
Entity Title: Not reported  
Affiliation Address: Not reported  
Affiliation City: Not reported  
Affiliation State: Not reported  
Affiliation Country: Not reported  
Affiliation Zip: Not reported  
Affiliation Phone: Not reported

Affiliation Type Desc: Facility Mailing Address  
Entity Name: Mailing Address  
Entity Title: Not reported  
Affiliation Address: 770 Cochituate Road  
Affiliation City: Framingham  
Affiliation State: MA  
Affiliation Country: Not reported  
Affiliation Zip: 01701  
Affiliation Phone: Not reported

Affiliation Type Desc: Identification Signer  
Entity Name: Paul Kangas  
Entity Title: SVP, Chief Compliance Officer  
Affiliation Address: Not reported  
Affiliation City: Not reported  
Affiliation State: Not reported  
Affiliation Country: Not reported  
Affiliation Zip: Not reported  
Affiliation Phone: Not reported

Affiliation Type Desc: Operator  
Entity Name: TJ Maxx  
Entity Title: Not reported  
Affiliation Address: Not reported  
Affiliation City: Not reported  
Affiliation State: Not reported  
Affiliation Country: Not reported



Map ID  
 Direction  
 Distance  
 Elevation

MAP FINDINGS

Site

Database(s)

EDR ID Number  
 EPA ID Number

**BED, BATH AND BEYOND #284 (Continued)**

**S113799325**

Affiliation Zip: Not reported  
 Affiliation Phone: (774) 308-3651

**A3**      **1X COLLINS GENERAL CONTRACTING**  
**Target**    **3940 BRISTOL AVE.**  
**Property**   **SANTA ANA, CA 92704**

**HAZNET**   **S123774940**  
**N/A**

**Site 3 of 50 in cluster A**

**Actual:**  
**28 ft.**

HAZNET:	
Name:	1X COLLINS GENERAL CONTRACTING
Address:	3940 BRISTOL AVE.
Address 2:	Not reported
City,State,Zip:	SANTA ANA, CA 927040000
Year:	1984
Gepaid:	CAX000079251
Contact:	BOB HIBSON
Telephone:	6192763380
Mailing Name:	Not reported
Mailing Address:	11750 SORRENTO VALLEY RD.
Gen County:	30
Waste Category:	Contaminated soil from site clean-up
TSD EPA ID:	CAD067786749
TSD County:	19
Disposal Method:	Disposal, Land Fill
Tons:	60.6816
Name:	1X COLLINS GENERAL CONTRACTING
Address:	3940 BRISTOL AVE.
Address 2:	Not reported
City,State,Zip:	SANTA ANA, CA 927040000
Year:	1984
Gepaid:	CAX000079251
Contact:	BOB HIBSON
Telephone:	6192763380
Mailing Name:	Not reported
Mailing Address:	11750 SORRENTO VALLEY RD.
Gen County:	30
Waste Category:	Other organic solids
TSD EPA ID:	CAD067786749
TSD County:	19
Disposal Method:	Disposal, Land Fill
Tons:	30.3408
Name:	1X COLLINS GENERAL CONTRACTING
Address:	3940 BRISTOL AVE.
Address 2:	Not reported
City,State,Zip:	SANTA ANA, CA 927040000
Year:	1984
Gepaid:	CAX000079251
Contact:	BOB HIBSON
Telephone:	6192763380
Mailing Name:	Not reported
Mailing Address:	11750 SORRENTO VALLEY RD.
Gen County:	30
Waste Category:	Unspecified organic liquid mixture
TSD EPA ID:	CAD067786749

Map ID  
 Direction  
 Distance  
 Elevation

MAP FINDINGS

Site

Database(s)

EDR ID Number  
 EPA ID Number

**1X COLLINS GENERAL CONTRACTING (Continued)**

**S123774940**

TSD County: 19  
 Disposal Method: Disposal, Land Fill  
 Tons: 22.7682

Name: 1X COLLINS GENERAL CONTRACTING  
 Address: 3940 BRISTOL AVE.  
 Address 2: Not reported  
 City,State,Zip: SANTA ANA, CA 927040000  
 Year: 1984  
 Gepaid: CAX000079251  
 Contact: BOB HIBSON  
 Telephone: 6192763380  
 Mailing Name: Not reported  
 Mailing Address: 11750 SORRENTO VALLEY RD.  
 Gen County: 30  
 Waste Category: Other organic solids  
 TSD EPA ID: CAD067786749  
 TSD County: 19  
 Disposal Method: Not reported  
 Tons: 0

**A4  
 Target  
 Property**

**CHILDREN'S DENTISTRY  
 3930 S BRISTOL ST STE 201  
 SANTA ANA, CA 92704**

**HAZNET S113089657  
 N/A**

**Site 4 of 50 in cluster A**

**Actual:  
 28 ft.**

HAZNET:  
 Name: CHILDREN'S DENTISTRY  
 Address: 3930 S BRISTOL ST STE 201  
 Address 2: Not reported  
 City,State,Zip: SANTA ANA, CA 927040000  
 Year: 2007  
 Gepaid: CAL000170758  
 Contact: SEPEHR SAEEDI-DMD  
 Telephone: 7145469999  
 Mailing Name: Not reported  
 Mailing Address: 3930 S BRISTOL #201  
 Gen County: 30  
 Waste Category: Unspecified organic liquid mixture  
 TSD EPA ID: CAD028409019  
 TSD County: 19  
 Disposal Method: Fuel Blending Prior To Energy Recovery At Another Site  
 Tons: 0.017

Additional Info:  
 Year: 2007  
 Shipment Date: 20070126  
 Creation Date: 8/9/2007 18:30:32  
 Receipt Date: 20070202  
 Manifest ID: 000236217GBF  
 Gen EPA ID: CAL000170758  
 Trans EPA ID: CAR000020255  
 Trans Name: OSHA COMPLIANCE PARTNERS INC  
 Trans 2 EPA ID: Not reported  
 Trans 2 Name: Not reported  
 TSDF EPA ID: CAD028409019  
 Trans Name: CROSBY & OVERTON INC

Map ID  
Direction  
Distance  
Elevation

MAP FINDINGS

Site

Database(s)

EDR ID Number  
EPA ID Number

**CHILDREN'S DENTISTRY (Continued)**

**S113089657**

TSDF Alt EPA ID: Not reported  
TSDF Alt Name: Not reported  
Waste Code: 343  
RCRA Code: D001  
Meth Code: H061  
Quantity Tons: 0.017  
Waste Quantity: 5  
Quantity Unit: G  
Additional Code 1: Not reported  
Additional Code 2: Not reported  
Additional Code 3: Not reported  
Additional Code 4: Not reported  
Additional Code 5: Not reported

Name: CHILDREN'S DENTISTRY  
Address: 3930 S BRISTOL ST STE 201  
Address 2: Not reported  
City,State,Zip: SANTA ANA, CA 927040000  
Year: 2003  
Gepaid: CAL000170758  
Contact: SEPEHR SAEEDI-DMD  
Telephone: 7145469999  
Mailing Name: Not reported  
Mailing Address: 3930 S BRISTOL #201  
Gen County: 30  
Waste Category: Unspecified organic liquid mixture  
TSD EPA ID: CAD028409019  
TSD County: 19  
Disposal Method: Transfer Station  
Tons: 0.0272

Additional Info:

Year: 2003  
Shipment Date: 20030718  
Creation Date: 7/26/2004 18:31:36  
Receipt Date: 20030725  
Manifest ID: 21165894  
Gen EPA ID: CAL000170758  
Trans EPA ID: CAR000020255  
Trans Name: Not reported  
Trans 2 EPA ID: Not reported  
Trans 2 Name: Not reported  
TSDF EPA ID: CAD028409019  
Trans Name: Not reported  
TSDF Alt EPA ID: CAD028409019  
TSDF Alt Name: Not reported  
Waste Code: 343  
RCRA Code: D001  
Meth Code: H01  
Quantity Tons: 0.0272  
Waste Quantity: 8  
Quantity Unit: G  
Additional Code 1: Not reported  
Additional Code 2: Not reported  
Additional Code 3: Not reported  
Additional Code 4: Not reported  
Additional Code 5: Not reported

Map ID  
Direction  
Distance  
Elevation

MAP FINDINGS

Site

Database(s)

EDR ID Number  
EPA ID Number

**A5**  
**Target**  
**Property**

**UNOCAL SERVICE STATION #**  
**3900 BRISTOL STREET, SOUTH**  
**SANTA ANA, CA**

**RGA LUST**

**S114713160**  
**N/A**

**Site 5 of 50 in cluster A**

**Actual:**  
**28 ft.**

**RGA LUST:**

Name: UNOCAL SERVICE STATION #  
Address: 3900 BRISTOL STREET, SOUTH  
City: SANTA ANA  
State: SANTA ANA  
1998 UNOCAL SERVICE STATION # 3900 BRISTOL STREET, SOUTH  
Name: UNOCAL SERVICE STATION #  
Address: 3900 BRISTOL STREET, SOUTH  
City: SANTA ANA  
State: SANTA ANA  
1997 UNOCAL SERVICE STATION # 3900 BRISTOL STREET, SOUTH  
Name: UNOCAL SERVICE STATION #  
Address: 3900 BRISTOL STREET, SOUTH  
City: SANTA ANA  
State: SANTA ANA  
1996 UNOCAL SERVICE STATION # 3900 BRISTOL STREET, SOUTH

**A6**  
**Target**  
**Property**

**TJ MAXX 1048**  
**3900 S BRISTOL ST**  
**SANTA ANA, CA 92704**

**FINDS** **1023327583**  
**ECHO** **N/A**

**Site 6 of 50 in cluster A**

**Actual:**  
**28 ft.**

**FINDS:**

Registry ID: 110066219096

**Environmental Interest/Information System**

RCRAInfo is a national information system that supports the Resource Conservation and Recovery Act (RCRA) program through the tracking of events and activities related to facilities that generate, transport, and treat, store, or dispose of hazardous waste. RCRAInfo allows RCRA program staff to track the notification, permit, compliance, and corrective action activities required under RCRA.  
STATE MASTER

Click this hyperlink while viewing on your computer to access additional FINDS: detail in the EDR Site Report.

**ECHO:**

Envid: 1023327583  
Registry ID: 110066219096  
DFR URL: <http://echo.epa.gov/detailed-facility-report?fid=110066219096>

Map ID  
Direction  
Distance  
Elevation

MAP FINDINGS

Site

Database(s)  
EDR ID Number  
EPA ID Number

**A7**  
**Target**  
**Property**  
**ROBBINS BROTHERS**  
**3820 S BRISTOL ST**  
**SANTA ANA, CA 92704**

**HAZNET** **S123633237**  
**N/A**

**Site 7 of 50 in cluster A**

**Actual:**  
**28 ft.**

**HAZNET:**  
Name: ROBBINS BROTHERS  
Address: 3820 S BRISTOL ST  
Address 2: Not reported  
City,State,Zip: SANTA ANA, CA 927047456  
Year: 2017  
Gepaid: CAL000409649  
Contact: CARLOS BATISTA  
Telephone: 6262249524  
Mailing Name: Not reported  
Mailing Address: 1300 W OPTICAL DR STE 200  
Gen County: 30  
Waste Category: Unspecified aqueous solution  
TSD EPA ID: AZR000501510  
TSD County: 99  
Disposal Method: Storage, Bulking, And/Or Transfer Off Site--No Treatment/Reovery (H010-H129) Or (H131-H135)  
Tons: 0.189

**Additional Info:**

Year: 2017  
Shipment Date: 20171024  
Creation Date: 7/10/2018 18:30:24  
Receipt Date: 20171030  
Manifest ID: 017798706JJK  
Gen EPA ID: CAL000409649  
Trans EPA ID: CAD981377864  
Trans Name: IDR ENVIRONMENTAL SERVICES  
Trans 2 EPA ID: CAD980585293  
Trans 2 Name: INDUSTRIAL WASTE UTILIZATION  
TSD EPA ID: AZR000501510  
Trans Name: AA SYDCOL LLC DBA SYDCOL  
TSD EPA ID: Not reported  
TSD EPA Alt Name: Not reported  
Waste Code: 135  
RCRA Code: Not reported  
Meth Code: H141  
Quantity Tons: 0.063  
Waste Quantity: 15  
Quantity Unit: G  
Additional Code 1: Not reported  
Additional Code 2: Not reported  
Additional Code 3: Not reported  
Additional Code 4: Not reported  
Additional Code 5: Not reported

Year: 2017  
Shipment Date: 20170417  
Creation Date: 5/12/2018 18:31:59  
Receipt Date: 20170425  
Manifest ID: 017119291JJK  
Gen EPA ID: CAL000409649  
Trans EPA ID: CAD981377864  
Trans Name: IDR ENVIRONMENTAL SERVICES

Map ID  
Direction  
Distance  
Elevation

MAP FINDINGS

Site

Database(s)

EDR ID Number  
EPA ID Number

**ROBBINS BROTHERS (Continued)**

**S123633237**

Trans 2 EPA ID: CAD980585293  
Trans 2 Name: INDUSTRIAL WASTE UTILIZATION  
TSDf EPA ID: AZR000501510  
Trans Name: AA SYDCOL LLC DBA SYDCOL  
TSDf Alt EPA ID: Not reported  
TSDf Alt Name: Not reported  
Waste Code: 135  
RCRA Code: Not reported  
Meth Code: H141  
Quantity Tons: 0.063  
Waste Quantity: 15  
Quantity Unit: G  
Additional Code 1: Not reported  
Additional Code 2: Not reported  
Additional Code 3: Not reported  
Additional Code 4: Not reported  
Additional Code 5: Not reported

Year: 2017  
Shipment Date: 20170718  
Creation Date: 8/3/2018 18:30:14  
Receipt Date: 20170731  
Manifest ID: 017126705JJK  
Gen EPA ID: CAL000409649  
Trans EPA ID: CAD981377864  
Trans Name: IDR ENVIRONMENTAL SERVICES  
Trans 2 EPA ID: CAD980585293  
Trans 2 Name: INDUSTRIAL WASTE UTILIZATION  
TSDf EPA ID: AZR000501510  
Trans Name: AA SYDCOL LLC DBA SYDCOL  
TSDf Alt EPA ID: Not reported  
TSDf Alt Name: Not reported  
Waste Code: 135  
RCRA Code: Not reported  
Meth Code: H141  
Quantity Tons: 0.063  
Waste Quantity: 15  
Quantity Unit: G  
Additional Code 1: Not reported  
Additional Code 2: Not reported  
Additional Code 3: Not reported  
Additional Code 4: Not reported  
Additional Code 5: Not reported

Year: 2017  
Shipment Date: 20170127  
Creation Date: 5/10/2018 18:30:43  
Receipt Date: 20170208  
Manifest ID: 016089868JJK  
Gen EPA ID: CAL000409649  
Trans EPA ID: CAD981377864  
Trans Name: IDR ENVIRONMENTAL SERVICES  
Trans 2 EPA ID: CAD980585293  
Trans 2 Name: INDUSTRIAL WASTE UTILIZATION  
TSDf EPA ID: AZR000501510  
Trans Name: AA SYDCOL LLC DBA SYDCOL  
TSDf Alt EPA ID: Not reported

Map ID  
Direction  
Distance  
Elevation

MAP FINDINGS

Site

Database(s)

EDR ID Number  
EPA ID Number

**ROBBINS BROTHERS (Continued)**

**S123633237**

TSDF Alt Name: Not reported  
Waste Code: 135  
RCRA Code: Not reported  
Meth Code: H141  
Quantity Tons: 0.063  
Waste Quantity: 15  
Quantity Unit: G  
Additional Code 1: Not reported  
Additional Code 2: Not reported  
Additional Code 3: Not reported  
Additional Code 4: Not reported  
Additional Code 5: Not reported

Name: ROBBINS BROTHERS  
Address: 3820 S BRISTOL ST  
Address 2: Not reported  
City,State,Zip: SANTA ANA, CA 927047456  
Year: 2017  
Gepaid: CAL000409649  
Contact: CARLOS BATISTA  
Telephone: 6262249524  
Mailing Name: Not reported  
Mailing Address: 1300 W OPTICAL DR STE 200  
Gen County: 30  
Waste Category: Not reported  
TSD EPA ID: AZR000501510  
TSD County: 99  
Disposal Method: Storage, Bulking, And/Or Transfer Off Site--No Treatment/Reovery (H010-H129) Or (H131-H135)  
Tons: 0.063

Additional Info:

Year: 2017  
Shipment Date: 20171024  
Creation Date: 7/10/2018 18:30:24  
Receipt Date: 20171030  
Manifest ID: 017798706JJK  
Gen EPA ID: CAL000409649  
Trans EPA ID: CAD981377864  
Trans Name: IDR ENVIRONMENTAL SERVICES  
Trans 2 EPA ID: CAD980585293  
Trans 2 Name: INDUSTRIAL WASTE UTILIZATION  
TSDF EPA ID: AZR000501510  
Trans Name: AA SYDCOL LLC DBA SYDCOL  
TSDF Alt EPA ID: Not reported  
TSDF Alt Name: Not reported  
Waste Code: 135  
RCRA Code: Not reported  
Meth Code: H141  
Quantity Tons: 0.063  
Waste Quantity: 15  
Quantity Unit: G  
Additional Code 1: Not reported  
Additional Code 2: Not reported  
Additional Code 3: Not reported  
Additional Code 4: Not reported  
Additional Code 5: Not reported

Map ID  
Direction  
Distance  
Elevation

MAP FINDINGS

Site

Database(s)

EDR ID Number  
EPA ID Number

**ROBBINS BROTHERS (Continued)**

**S123633237**

Year: 2017  
Shipment Date: 20170417  
Creation Date: 5/12/2018 18:31:59  
Receipt Date: 20170425  
Manifest ID: 017119291JJK  
Gen EPA ID: CAL000409649  
Trans EPA ID: CAD981377864  
Trans Name: IDR ENVIRONMENTAL SERVICES  
Trans 2 EPA ID: CAD980585293  
Trans 2 Name: INDUSTRIAL WASTE UTILIZATION  
TSDf EPA ID: AZR000501510  
Trans Name: AA SYDCOL LLC DBA SYDCOL  
TSDf Alt EPA ID: Not reported  
TSDf Alt Name: Not reported  
Waste Code: 135  
RCRA Code: Not reported  
Meth Code: H141  
Quantity Tons: 0.063  
Waste Quantity: 15  
Quantity Unit: G  
Additional Code 1: Not reported  
Additional Code 2: Not reported  
Additional Code 3: Not reported  
Additional Code 4: Not reported  
Additional Code 5: Not reported

Year: 2017  
Shipment Date: 20170718  
Creation Date: 8/3/2018 18:30:14  
Receipt Date: 20170731  
Manifest ID: 017126705JJK  
Gen EPA ID: CAL000409649  
Trans EPA ID: CAD981377864  
Trans Name: IDR ENVIRONMENTAL SERVICES  
Trans 2 EPA ID: CAD980585293  
Trans 2 Name: INDUSTRIAL WASTE UTILIZATION  
TSDf EPA ID: AZR000501510  
Trans Name: AA SYDCOL LLC DBA SYDCOL  
TSDf Alt EPA ID: Not reported  
TSDf Alt Name: Not reported  
Waste Code: 135  
RCRA Code: Not reported  
Meth Code: H141  
Quantity Tons: 0.063  
Waste Quantity: 15  
Quantity Unit: G  
Additional Code 1: Not reported  
Additional Code 2: Not reported  
Additional Code 3: Not reported  
Additional Code 4: Not reported  
Additional Code 5: Not reported

Year: 2017  
Shipment Date: 20170127  
Creation Date: 5/10/2018 18:30:43  
Receipt Date: 20170208  
Manifest ID: 016089868JJK



Map ID  
Direction  
Distance  
Elevation

MAP FINDINGS

Site

Database(s)

EDR ID Number  
EPA ID Number

**ROBBINS BROTHERS (Continued)**

**S123633237**

Gen EPA ID: CAL000409649  
Trans EPA ID: CAD981377864  
Trans Name: IDR ENVIRONMENTAL SERVICES  
Trans 2 EPA ID: CAD980585293  
Trans 2 Name: INDUSTRIAL WASTE UTILIZATION  
TSD EPA ID: AZR000501510  
Trans Name: AA SYDCOL LLC DBA SYDCOL  
TSD EPA Alt ID: Not reported  
TSD EPA Alt Name: Not reported  
Waste Code: 135  
RCRA Code: Not reported  
Meth Code: H141  
Quantity Tons: 0.063  
Waste Quantity: 15  
Quantity Unit: G  
Additional Code 1: Not reported  
Additional Code 2: Not reported  
Additional Code 3: Not reported  
Additional Code 4: Not reported  
Additional Code 5: Not reported

Name: ROBBINS BROTHERS  
Address: 3820 S BRISTOL ST  
Address 2: Not reported  
City,State,Zip: SANTA ANA, CA 927047456  
Year: 2016  
Gepaid: CAL000409649  
Contact: CARLOS BATISTA  
Telephone: 6262249524  
Mailing Name: Not reported  
Mailing Address: 1300 W OPTICAL DR STE 200  
Gen County: 30  
Waste Category: Unspecified aqueous solution  
TSD EPA ID: AZR000501510  
TSD County: 99  
Disposal Method: Storage, Bulking, And/Or Transfer Off Site--No Treatment/Reovery (H010-H129) Or (H131-H135)  
Tons: 0.063

Name: ROBBINS BROTHERS  
Address: 3820 S BRISTOL ST  
Address 2: Not reported  
City,State,Zip: SANTA ANA, CA 927047456  
Year: 2016  
Gepaid: CAL000409649  
Contact: CARLOS BATISTA  
Telephone: 6262249524  
Mailing Name: Not reported  
Mailing Address: 1300 W OPTICAL DR STE 200  
Gen County: 30  
Waste Category: Unspecified aqueous solution  
TSD EPA ID: CAD008364432  
TSD County: 19  
Disposal Method: Storage, Bulking, And/Or Transfer Off Site--No Treatment/Reovery (H010-H129) Or (H131-H135)  
Tons: 0.063

MAP FINDINGS

Map ID Direction Distance Elevation		Database(s)	EDR ID Number EPA ID Number
--	--	-------------	--------------------------------

<b>A8</b>	<b>ACCENT CLEANERS</b>	<b>FINDS</b>	<b>1024628362</b>
Target Property	3767 S PLAZA DR SANTA ANA, CA 92704	<b>ECHO</b>	<b>N/A</b>

**Site 8 of 50 in cluster A**

**Actual:**  
**28 ft.**

**FINDS:**  
  
Registry ID: 110070416749

Environmental Interest/Information System  
RCRAInfo is a national information system that supports the Resource Conservation and Recovery Act (RCRA) program through the tracking of events and activities related to facilities that generate, transport, and treat, store, or dispose of hazardous waste. RCRAInfo allows RCRA program staff to track the notification, permit, compliance, and corrective action activities required under RCRA.

[Click this hyperlink](#) while viewing on your computer to access additional FINDS: detail in the EDR Site Report.

**ECHO:**  
Envid: 1024628362  
Registry ID: 110070416749  
DFR URL: <http://echo.epa.gov/detailed-facility-report?fid=110070416749>

<b>A9</b>	<b>HIROSHI MUROTANI DDS</b>	<b>HAZNET</b>	<b>S123618121</b>
Target Property	3620 S BRISTOL ST SANTA ANA, CA 92704		<b>N/A</b>

**Site 9 of 50 in cluster A**

**Actual:**  
**28 ft.**

**HAZNET:**  
Name: HIROSHI MUROTANI DDS  
Address: 3620 S BRISTOL ST  
Address 2: Not reported  
City,State,Zip: SANTA ANA, CA 927040000  
Year: 1995  
Gepaid: CAL000100510  
Contact: ARI NADELMAN  
Telephone: Not reported  
Mailing Name: Not reported  
Mailing Address: 3620 S BRISTOL ST STE 209  
Gen County: 30  
Waste Category: Photochemicals/photoprocessing waste  
TSD EPA ID: CAD981402522  
TSD County: 15  
Disposal Method: Recycler  
Tons: 0.0625

**Additional Info:**  
Year: 1995  
Shipment Date: 19951002  
Creation Date: 7/26/1996 0:00:00  
Receipt Date: 19951010  
Manifest ID: 95933630  
Gen EPA ID: CAL000100510  
Trans EPA ID: CAD020763751  
Trans Name: Not reported  
Trans 2 EPA ID: CAD982433575

Map ID  
Direction  
Distance  
Elevation

MAP FINDINGS

Site

Database(s)

EDR ID Number  
EPA ID Number

HIROSHI MUROTANI DDS (Continued)

S123618121

Trans 2 Name:	Not reported
TSDF EPA ID:	CAD981402522
Trans Name:	Not reported
TSDF Alt EPA ID:	Not reported
TSDF Alt Name:	Not reported
Waste Code:	541
RCRA Code:	D011
Meth Code:	Not reported
Quantity Tons:	0.0083
Waste Quantity:	2
Quantity Unit:	G
Additional Code 1:	Not reported
Additional Code 2:	Not reported
Additional Code 3:	Not reported
Additional Code 4:	Not reported
Additional Code 5:	Not reported
Year:	1995
Shipment Date:	19951002
Creation Date:	7/26/1996 0:00:00
Receipt Date:	19951010
Manifest ID:	95933631
Gen EPA ID:	CAL000100510
Trans EPA ID:	CAD020763751
Trans Name:	Not reported
Trans 2 EPA ID:	CAD982433575
Trans 2 Name:	Not reported
TSDF EPA ID:	CAD981402522
Trans Name:	Not reported
TSDF Alt EPA ID:	Not reported
TSDF Alt Name:	Not reported
Waste Code:	541
RCRA Code:	D011
Meth Code:	Not reported
Quantity Tons:	0.0166
Waste Quantity:	4
Quantity Unit:	G
Additional Code 1:	Not reported
Additional Code 2:	Not reported
Additional Code 3:	Not reported
Additional Code 4:	Not reported
Additional Code 5:	Not reported
Year:	1995
Shipment Date:	19950420
Creation Date:	4/2/1996 0:00:00
Receipt Date:	19950424
Manifest ID:	95342435
Gen EPA ID:	CAL000100510
Trans EPA ID:	CAD020763751
Trans Name:	Not reported
Trans 2 EPA ID:	CAD982433575
Trans 2 Name:	Not reported
TSDF EPA ID:	CAD981402522
Trans Name:	Not reported
TSDF Alt EPA ID:	Not reported
TSDF Alt Name:	Not reported

Map ID  
Direction  
Distance  
Elevation

MAP FINDINGS

Site

Database(s)

EDR ID Number  
EPA ID Number

**HIROSHI MUROTANI DDS (Continued)**

**S123618121**

Waste Code: 541  
RCRA Code: D011  
Meth Code: R01  
Quantity Tons: 0.0417  
Waste Quantity: 10  
Quantity Unit: G  
Additional Code 1: Not reported  
Additional Code 2: Not reported  
Additional Code 3: Not reported  
Additional Code 4: Not reported  
Additional Code 5: Not reported

Year: 1995  
Shipment Date: 19950713  
Creation Date: 4/2/1996 0:00:00  
Receipt Date: 19950720  
Manifest ID: 95618081  
Gen EPA ID: CAL000100510  
Trans EPA ID: CAD020763751  
Trans Name: Not reported  
Trans 2 EPA ID: CAD982433575  
Trans 2 Name: Not reported  
TSD EPA ID: CAD981402522  
Trans Name: Not reported  
TSD EPA ID: Not reported  
TSD Alt Name: Not reported  
Waste Code: 541  
RCRA Code: D011  
Meth Code: R01  
Quantity Tons: 0.0208  
Waste Quantity: 5  
Quantity Unit: G  
Additional Code 1: Not reported  
Additional Code 2: Not reported  
Additional Code 3: Not reported  
Additional Code 4: Not reported  
Additional Code 5: Not reported

Name: HIROSHI MUROTANI DDS  
Address: 3620 S BRISTOL ST  
Address 2: Not reported  
City,State,Zip: SANTA ANA, CA 927040000  
Year: 1995  
Gepaid: CAL000100510  
Contact: ARI NADELMAN  
Telephone: Not reported  
Mailing Name: Not reported  
Mailing Address: 3620 S BRISTOL ST STE 209  
Gen County: 30  
Waste Category: Photochemicals/photoprocessing waste  
TSD EPA ID: CAD981402522  
TSD County: 15  
Disposal Method: Not reported  
Tons: 0.0249

Additional Info:  
Year: 1995

Map ID  
Direction  
Distance  
Elevation

MAP FINDINGS

Site

Database(s)

EDR ID Number  
EPA ID Number

**HIROSHI MUROTANI DDS (Continued)**

**S123618121**

Shipment Date: 19951002  
Creation Date: 7/26/1996 0:00:00  
Receipt Date: 19951010  
Manifest ID: 95933630  
Gen EPA ID: CAL000100510  
Trans EPA ID: CAD020763751  
Trans Name: Not reported  
Trans 2 EPA ID: CAD982433575  
Trans 2 Name: Not reported  
TSDf EPA ID: CAD981402522  
Trans Name: Not reported  
TSDf Alt EPA ID: Not reported  
TSDf Alt Name: Not reported  
Waste Code: 541  
RCRA Code: D011  
Meth Code: Not reported  
Quantity Tons: 0.0083  
Waste Quantity: 2  
Quantity Unit: G  
Additional Code 1: Not reported  
Additional Code 2: Not reported  
Additional Code 3: Not reported  
Additional Code 4: Not reported  
Additional Code 5: Not reported

Year: 1995  
Shipment Date: 19951002  
Creation Date: 7/26/1996 0:00:00  
Receipt Date: 19951010  
Manifest ID: 95933631  
Gen EPA ID: CAL000100510  
Trans EPA ID: CAD020763751  
Trans Name: Not reported  
Trans 2 EPA ID: CAD982433575  
Trans 2 Name: Not reported  
TSDf EPA ID: CAD981402522  
Trans Name: Not reported  
TSDf Alt EPA ID: Not reported  
TSDf Alt Name: Not reported  
Waste Code: 541  
RCRA Code: D011  
Meth Code: Not reported  
Quantity Tons: 0.0166  
Waste Quantity: 4  
Quantity Unit: G  
Additional Code 1: Not reported  
Additional Code 2: Not reported  
Additional Code 3: Not reported  
Additional Code 4: Not reported  
Additional Code 5: Not reported

Year: 1995  
Shipment Date: 19950420  
Creation Date: 4/2/1996 0:00:00  
Receipt Date: 19950424  
Manifest ID: 95342435  
Gen EPA ID: CAL000100510

Map ID  
Direction  
Distance  
Elevation

MAP FINDINGS

Site

Database(s)

EDR ID Number  
EPA ID Number

**HIROSHI MUROTANI DDS (Continued)**

**S123618121**

Trans EPA ID: CAD020763751  
Trans Name: Not reported  
Trans 2 EPA ID: CAD982433575  
Trans 2 Name: Not reported  
TSDf EPA ID: CAD981402522  
Trans Name: Not reported  
TSDf Alt EPA ID: Not reported  
TSDf Alt Name: Not reported  
Waste Code: 541  
RCRA Code: D011  
Meth Code: R01  
Quantity Tons: 0.0417  
Waste Quantity: 10  
Quantity Unit: G  
Additional Code 1: Not reported  
Additional Code 2: Not reported  
Additional Code 3: Not reported  
Additional Code 4: Not reported  
Additional Code 5: Not reported  
  
Year: 1995  
Shipment Date: 19950713  
Creation Date: 4/2/1996 0:00:00  
Receipt Date: 19950720  
Manifest ID: 95618081  
Gen EPA ID: CAL000100510  
Trans EPA ID: CAD020763751  
Trans Name: Not reported  
Trans 2 EPA ID: CAD982433575  
Trans 2 Name: Not reported  
TSDf EPA ID: CAD981402522  
Trans Name: Not reported  
TSDf Alt EPA ID: Not reported  
TSDf Alt Name: Not reported  
Waste Code: 541  
RCRA Code: D011  
Meth Code: R01  
Quantity Tons: 0.0208  
Waste Quantity: 5  
Quantity Unit: G  
Additional Code 1: Not reported  
Additional Code 2: Not reported  
Additional Code 3: Not reported  
Additional Code 4: Not reported  
Additional Code 5: Not reported

**A10 Target Property**  
**THE BOILING CRAB**  
**1500 W MACARTHUR BLVD**  
**SANTA ANA, CA 92704**

**CERS S123519097**  
**N/A**

**Site 10 of 50 in cluster A**

**Actual:**  
**28 ft.**

CERS:  
Name: THE BOILING CRAB  
Address: 1500 W MACARTHUR BLVD  
City,State,Zip: SANTA ANA, CA 92704  
Site ID: 422510

Map ID  
Direction  
Distance  
Elevation

MAP FINDINGS

Site

Database(s)

EDR ID Number  
EPA ID Number

**THE BOILING CRAB (Continued)**

**S123519097**

CERS ID: 10736002  
CERS Description: Chemical Storage Facilities  
Coordinates:  
Site ID: 422510  
Facility Name: The Boiling Crab  
Env Int Type Code: HMBP  
Program ID: 10736002  
Coord Name: Not reported  
Ref Point Type Desc: Center of a facility or station.  
Latitude: 33.701980  
Longitude: -117.919810

Affiliation:  
Affiliation Type Desc: Legal Owner  
Entity Name: Tai Pham  
Entity Title: Not reported  
Affiliation Address: 1500 W Mac Arthur Blvd  
Affiliation City: Santa Ana  
Affiliation State: CA  
Affiliation Country: United States  
Affiliation Zip: 92704  
Affiliation Phone: (714) 356-3068

Affiliation Type Desc: Parent Corporation  
Entity Name: The Boiling Crab  
Entity Title: Not reported  
Affiliation Address: Not reported  
Affiliation City: Not reported  
Affiliation State: Not reported  
Affiliation Country: Not reported  
Affiliation Zip: Not reported  
Affiliation Phone: Not reported

Affiliation Type Desc: Identification Signer  
Entity Name: Sarah Huynh  
Entity Title: General Manager  
Affiliation Address: Not reported  
Affiliation City: Not reported  
Affiliation State: Not reported  
Affiliation Country: Not reported  
Affiliation Zip: Not reported  
Affiliation Phone: Not reported

Affiliation Type Desc: CUPA District  
Entity Name: Orange County Env Health  
Entity Title: Not reported  
Affiliation Address: 1241 East Dyer Road Suite 120  
Affiliation City: Santa Ana  
Affiliation State: CA  
Affiliation Country: Not reported  
Affiliation Zip: 92705-5611  
Affiliation Phone: (714) 433-6000

Affiliation Type Desc: Document Preparer  
Entity Name: Sarah Huynh  
Entity Title: Not reported

Map ID  
Direction  
Distance  
Elevation

MAP FINDINGS

Site

Database(s)

EDR ID Number  
EPA ID Number

**THE BOILING CRAB (Continued)**

**S123519097**

Affiliation Address: Not reported  
Affiliation City: Not reported  
Affiliation State: Not reported  
Affiliation Country: Not reported  
Affiliation Zip: Not reported  
Affiliation Phone: Not reported

Affiliation Type Desc: Environmental Contact  
Entity Name: Sarah Huynh  
Entity Title: Not reported  
Affiliation Address: 1500 W Mac Arthur Blvd  
Affiliation City: Santa Ana  
Affiliation State: CA  
Affiliation Country: Not reported  
Affiliation Zip: 92704  
Affiliation Phone: Not reported

Affiliation Type Desc: Facility Mailing Address  
Entity Name: Mailing Address  
Entity Title: Not reported  
Affiliation Address: 1500 W Mac Arthur Blvd  
Affiliation City: Santa ana  
Affiliation State: CA  
Affiliation Country: Not reported  
Affiliation Zip: 92704  
Affiliation Phone: Not reported

Affiliation Type Desc: Operator  
Entity Name: The Boiling Crab  
Entity Title: Not reported  
Affiliation Address: Not reported  
Affiliation City: Not reported  
Affiliation State: Not reported  
Affiliation Country: Not reported  
Affiliation Zip: Not reported  
Affiliation Phone: (714) 979-2722

**A11  
Target  
Property**

**ACCENT CLEANERS  
3767 S PLAZA DR  
SANTA ANA, CA 92704**

**RCRA NonGen / NLR 1024847465  
CAL000402360**

**Site 11 of 50 in cluster A**

**Actual:  
28 ft.**

RCRA NonGen / NLR:  
Date form received by agency: 2014-11-18 00:00:00.0  
Facility name: ACCENT CLEANERS  
Facility address: 3767 S PLAZA DR  
SANTA ANA, CA 92704  
EPA ID: CAL000402360  
Contact: HYUK PARK  
Contact address: 30 GARDEN GATE LN  
IRVINE, CA 92620  
Contact country: Not reported  
Contact telephone: 949-637-0861  
Contact email: ACCENTCLEANERS92704@GMAIL.COM  
EPA Region: 09  
Classification: Non-Generator



Map ID  
Direction  
Distance  
Elevation

MAP FINDINGS

Site

Database(s)

EDR ID Number  
EPA ID Number

**ACCENT CLEANERS (Continued)**

**1024847465**

Description: Handler: Non-Generators do not presently generate hazardous waste

Owner/Operator Summary:

Owner/operator name: HYUK PARK  
Owner/operator address: 30 GARDEN GATE LN  
IRVINE, CA 92620  
Owner/operator country: Not reported  
Owner/operator telephone: 949-637-0861  
Owner/operator email: Not reported  
Owner/operator fax: Not reported  
Owner/operator extension: Not reported  
Legal status: Other  
Owner/Operator Type: Owner  
Owner/Op start date: Not reported  
Owner/Op end date: Not reported

Owner/operator name: HYUK PARK  
Owner/operator address: 30 GARDEN GATE LN  
IRVINE, CA 92620  
Owner/operator country: Not reported  
Owner/operator telephone: 949-637-0861  
Owner/operator email: Not reported  
Owner/operator fax: Not reported  
Owner/operator extension: Not reported  
Legal status: Other  
Owner/Operator Type: Operator  
Owner/Op start date: Not reported  
Owner/Op end date: Not reported

Handler Activities Summary:

U.S. importer of hazardous waste: No  
Mixed waste (haz. and radioactive): No  
Recycler of hazardous waste: No  
Transporter of hazardous waste: Yes  
Treater, storer or disposer of HW: No  
Underground injection activity: No  
On-site burner exemption: No  
Furnace exemption: No  
Used oil fuel burner: No  
Used oil processor: No  
User oil refiner: No  
Used oil fuel marketer to burner: No  
Used oil Specification marketer: No  
Used oil transfer facility: No  
Used oil transporter: No

Violation Status: No violations found

Map ID  
Direction  
Distance  
Elevation

MAP FINDINGS

Site

Database(s)

EDR ID Number  
EPA ID Number

**A12**  
**Target**  
**Property**

**UNOCAL #**  
**3900 BRISTOL ST**  
**SANTA ANA, CA**

**RGA LUST**

**S114711000**  
**N/A**

**Site 12 of 50 in cluster A**

**Actual:**  
**28 ft.**

**RGA LUST:**  
Name: UNOCAL #  
Address: 3900 BRISTOL ST  
City: SANTA ANA  
State: SANTA ANA  
2007 UNOCAL # 3900 BRISTOL ST  
Name: UNOCAL #  
Address: 3900 BRISTOL ST  
City: SANTA ANA  
State: SANTA ANA  
2006 UNOCAL # 3900 BRISTOL ST  
Name: UNOCAL #  
Address: 3900 BRISTOL ST  
City: SANTA ANA  
State: SANTA ANA  
2005 UNOCAL # 3900 BRISTOL ST  
Name: UNOCAL #  
Address: 3900 BRISTOL ST  
City: SANTA ANA  
State: SANTA ANA  
2003 UNOCAL # 3900 BRISTOL ST  
Name: UNOCAL #  
Address: 3900 BRISTOL ST  
City: SANTA ANA  
State: SANTA ANA  
2002 UNOCAL # 3900 BRISTOL ST  
Name: UNOCAL #  
Address: 3900 BRISTOL ST  
City: SANTA ANA  
State: SANTA ANA  
2001 UNOCAL # 3900 BRISTOL ST

**A13**  
**Target**  
**Property**

**VACANT COMMERCIAL BUILDING**  
**3820 S BRISTOL ST**  
**SANTA ANA, CA 92704**

**HAZNET**

**S123597135**  
**N/A**

**Site 13 of 50 in cluster A**

**Actual:**  
**28 ft.**

**HAZNET:**  
Name: VACANT COMMERCIAL BUILDING  
Address: 3820 S BRISTOL ST  
Address 2: Not reported  
City,State,Zip: SANTA ANA, CA 927047456  
Year: 2015  
Gepaid: CAC002810249  
Contact: ARNE YOUNGMAN  
Telephone: 9497608591  
Mailing Name: Not reported  
Mailing Address: 3820 S BRISTOL ST  
Gen County: 30  
Waste Category: Asbestos containing waste  
TSD EPA ID: AZC950823111  
TSD County: 99  
Disposal Method: Landfill Or Surface Impoundment That Will Be Closed As Landfill( To

Map ID  
Direction  
Distance  
Elevation

MAP FINDINGS

Site

Database(s)

EDR ID Number  
EPA ID Number

VACANT COMMERCIAL BUILDING (Continued)

S123597135

	Include On-Site Treatment And/Or Stabilization)
Tons:	0.23
Additional Info:	
Year:	2015
Shipment Date:	20150413
Creation Date:	Not reported
Receipt Date:	Not reported
Manifest ID:	013921353JJK
Gen EPA ID:	CAC002810249
Trans EPA ID:	CAR000050815
Trans Name:	PW STEPHENS ENVIRONMENTAL INC
Trans 2 EPA ID:	CAR000049064
Trans 2 Name:	ECTI
TSDF EPA ID:	AZC950823111
Trans Name:	LA PAZ
TSDF Alt EPA ID:	Not reported
TSDF Alt Name:	Not reported
Waste Code:	Not reported
RCRA Code:	Not reported
Meth Code:	H132
Quantity Tons:	Not reported
Waste Quantity:	Not reported
Quantity Unit:	Not reported
Additional Code 1:	Not reported
Additional Code 2:	Not reported
Additional Code 3:	Not reported
Additional Code 4:	Not reported
Additional Code 5:	Not reported
Year:	2015
Shipment Date:	20150413
Creation Date:	9/11/2015 22:15:47
Receipt Date:	20150427
Manifest ID:	013921353JJK
Gen EPA ID:	CAC002810249
Trans EPA ID:	CAR000050815
Trans Name:	PW STEPHENS ENVIRONMENTAL INC
Trans 2 EPA ID:	CAR000049064
Trans 2 Name:	ECTI
TSDF EPA ID:	AZC950823111
Trans Name:	LA PAZ
TSDF Alt EPA ID:	Not reported
TSDF Alt Name:	Not reported
Waste Code:	151
RCRA Code:	Not reported
Meth Code:	H132
Quantity Tons:	0.23
Waste Quantity:	1
Quantity Unit:	Y
Additional Code 1:	Not reported
Additional Code 2:	Not reported
Additional Code 3:	Not reported
Additional Code 4:	Not reported
Additional Code 5:	Not reported

MAP FINDINGS

Map ID  
 Direction  
 Distance  
 Elevation

Site

Database(s)

EDR ID Number  
 EPA ID Number

**A14** **ROBBINS BROTHERS SANTA ANA**  
**Target** **3820 S BRISTOL ST**  
**Property** **SANTA ANA, CA 92704**

**CERS HAZ WASTE** **S118915776**  
**N/A**

**Site 14 of 50 in cluster A**

**Actual:  
 28 ft.**

**CERS HAZ WASTE:**

Name: ROBBINS BROTHERS SANTA ANA  
 Address: 3820 S BRISTOL ST  
 City,State,Zip: SANTA ANA, CA 92704  
 Site ID: 424529  
 CERS ID: 10740529  
 CERS Description: Hazardous Waste Generator

**Violations:**

Site ID: 424529  
 Site Name: Robbins Brothers Santa Ana  
 Violation Date: 08-11-2017  
 Citation: 22 CCR 12 66262.40(a) - California Code of Regulations, Title 22, Chapter 12, Section(s) 66262.40(a)

Violation Description: Failure to keep a copy of each properly signed manifest for at least three years from the date the waste was accepted by the initial transporter. The manifest signed at the time the waste was accepted for transport shall be kept until receiving a signed copy from the designated facility which received the waste.

Violation Notes: Returned to compliance on 08/14/2017. Hazardous Waste Manifests must be maintained on site for a minimum of 3 years. Please send a copy of manifests to your inspector within 30 days to abate violation.

Violation Division: Orange County Environmental Health  
 Violation Program: HW  
 Violation Source: CERS

**Evaluation:**

Eval General Type: Other/Unknown  
 Eval Date: 08-17-2017  
 Violations Found: No  
 Eval Type: Other, not routine, done by local agency  
 Eval Notes: INSPECTOR COMMENTS Received Hazardous Waste Manifests by email from Carlos Batista of Robbins Brothers. Violation has been abated. Thank you.

Eval Division: Orange County Environmental Health  
 Eval Program: HW  
 Eval Source: CERS

Eval General Type: Compliance Evaluation Inspection  
 Eval Date: 08-11-2017  
 Violations Found: Yes  
 Eval Type: Routine done by local agency  
 Eval Notes: INSPECTOR COMMENTS On site for routine hazardous waste inspection. Consent to inspect and take any necessary photos was given by Echo Frankovich, Customer Experience Manager. Walked throughout the facility. Observed hazardous waste storage areas. Containers are properly managed and labeled. Manifests were not available. See violation below. Carlos Batista has them in his office but not available at time of inspection. Mrs. Frankovich explained they would send the manifests to me by Monday 8//14/17. Employees are reported to be trained. Verified Ownership. Verified number of employees. No hazardous waste or universal waste observed in the dumpster/enclosure area.

Map ID  
Direction  
Distance  
Elevation

MAP FINDINGS

Site

Database(s)

EDR ID Number  
EPA ID Number

**ROBBINS BROTHERS SANTA ANA (Continued)**

**S118915776**

Eval Division: Orange County Environmental Health  
Eval Program: HW  
Eval Source: CERS

Coordinates:  
Site ID: 424529  
Facility Name: Robbins Brothers Santa Ana  
Env Int Type Code: HWG  
Program ID: 10740529  
Coord Name: Not reported  
Ref Point Type Desc: Center of a facility or station.  
Latitude: 33.696130  
Longitude: -117.885920

Affiliation:  
Affiliation Type Desc: CUPA District  
Entity Name: Orange County Env Health  
Entity Title: Not reported  
Affiliation Address: 1241 East Dyer Road Suite 120  
Affiliation City: Santa Ana  
Affiliation State: CA  
Affiliation Country: Not reported  
Affiliation Zip: 92705-5611  
Affiliation Phone: (714) 433-6000

Affiliation Type Desc: Facility Mailing Address  
Entity Name: Mailing Address  
Entity Title: Not reported  
Affiliation Address: 1300 West Optical Dr  
Affiliation City: Azusa  
Affiliation State: CA  
Affiliation Country: Not reported  
Affiliation Zip: 91702  
Affiliation Phone: Not reported

Affiliation Type Desc: Identification Signer  
Entity Name: Carlos Batista  
Entity Title: Director of Operations  
Affiliation Address: Not reported  
Affiliation City: Not reported  
Affiliation State: Not reported  
Affiliation Country: Not reported  
Affiliation Zip: Not reported  
Affiliation Phone: Not reported

Affiliation Type Desc: Operator  
Entity Name: Carlos Batista  
Entity Title: Not reported  
Affiliation Address: Not reported  
Affiliation City: Not reported  
Affiliation State: Not reported  
Affiliation Country: Not reported  
Affiliation Zip: Not reported  
Affiliation Phone: (818) 669-1714

Affiliation Type Desc: Document Preparer

Map ID  
 Direction  
 Distance  
 Elevation

MAP FINDINGS

Site

Database(s)

EDR ID Number  
 EPA ID Number

**ROBBINS BROTHERS SANTA ANA (Continued)**

**S118915776**

Entity Name: Carlos Batista  
 Entity Title: Not reported  
 Affiliation Address: Not reported  
 Affiliation City: Not reported  
 Affiliation State: Not reported  
 Affiliation Country: Not reported  
 Affiliation Zip: Not reported  
 Affiliation Phone: Not reported

Affiliation Type Desc: Environmental Contact  
 Entity Name: Carlos Batista  
 Entity Title: Not reported  
 Affiliation Address: 1300 West Optical Dr  
 Affiliation City: Azusa  
 Affiliation State: CA  
 Affiliation Country: Not reported  
 Affiliation Zip: 91702  
 Affiliation Phone: Not reported

Affiliation Type Desc: Legal Owner  
 Entity Name: Robbins Brothers Jewelry Inc  
 Entity Title: Not reported  
 Affiliation Address: 1300 West Optical Dr  
 Affiliation City: Azusa  
 Affiliation State: CA  
 Affiliation Country: United States  
 Affiliation Zip: 91702  
 Affiliation Phone: (626) 224-9400

Affiliation Type Desc: Parent Corporation  
 Entity Name: ROBBINS BROS. JEWELRY, INC.  
 Entity Title: Not reported  
 Affiliation Address: Not reported  
 Affiliation City: Not reported  
 Affiliation State: Not reported  
 Affiliation Country: Not reported  
 Affiliation Zip: Not reported  
 Affiliation Phone: Not reported

**A15**      **ACCENT CLEANERS**  
**Target**    **3767 S PLAZA DR**  
**Property**   **SANTA ANA, CA 92704**

**DRYCLEANERS**    **S108540501**  
**N/A**

**Site 15 of 50 in cluster A**

**Actual:**  
**28 ft.**

**DRYCLEANERS:**  
 Name: ACCENT CLEANERS  
 Address: 3767 S PLAZA DR  
 City,State,Zip: SANTA ANA, CA 927040000  
 EPA Id: CAL000300579  
 NAICS Code: 81232  
 NAICS Description: Drycleaning and Laundry Services (except Coin-Operated)  
 SIC Code: 7211  
 SIC Description: Power Laundries, Family and Commercial  
 Create Date: 11/21/2005  
 Facility Active: No  
 Inactive Date: 06/30/2015

Map ID  
Direction  
Distance  
Elevation

MAP FINDINGS

Site

Database(s)

EDR ID Number  
EPA ID Number

**ACCENT CLEANERS (Continued)**

**S108540501**

Facility Addr2: Not reported  
Owner Name: YOUNG HEE SUNG  
Owner Address: 3767 S PLAZA DR  
Owner Address 2: Not reported  
Owner Telephone: 7147544008  
Contact Name: YOUNG HEE SUNG OWNER  
Contact Address: 3767 S PLAZA DR  
Contact Address 2: Not reported  
Contact Telephone: 7147544008  
Mailing Name: Not reported  
Mailing Address 1: 3767 S PLAZA DR  
Mailing Address 2: Not reported  
Mailing City: SANTA ANA  
Mailing State: CA  
Mailing Zip: 927040000  
Owner Fax: 0000000000  
Region Code: 4

**DRYCLEAN SOUTH COAST:**

Name: ACCENT CLEANERS  
Address: 3767 S PLAZA DR  
City,State,Zip: SANTA ANA, CA 92704  
Facility ID: 122967  
Application Number: 368718  
Permit Number: F34219  
Status: S  
Representative Name: JAMES KIM  
Representative Telephone: 714 7544008  
Permit Status: INACTIVE  
BCAT Number: 000601  
BCAT Description: DRY CLEANING, DRY-TO-DRY NON-VENT, PERC  
CCAT Number: 04  
CCAT Description: VAPOR RECOVERY UNIT COMPRESS & CONDENSE  
UTM East: 417.63000488  
UTM North: 3728.8510742

Name: ACCENT CLEANERS  
Address: 3767 S PLAZA DR  
City,State,Zip: SANTA ANA, CA 92704  
Facility ID: 122967  
Application Number: 387493  
Permit Number: F44217  
Status: S  
Representative Name: JAMES KIM  
Representative Telephone: 714 7544008  
Permit Status: INACTIVE  
BCAT Number: 000234  
BCAT Description: DRY CLEANING EQUIP PERCHLOROETHYLENE  
CCAT Number: 04  
CCAT Description: VAPOR RECOVERY UNIT COMPRESS & CONDENSE  
UTM East: 417.63000488  
UTM North: 3728.8510742

MAP FINDINGS

Map ID  
Direction  
Distance  
Elevation

Site

Database(s)

EDR ID Number  
EPA ID Number

**A16**      **1626 VONS A SAFEWAY COMPANY**  
**Target**    **3650 S BRISTOL ST**  
**Property**   **SANTA ANA, CA 92704**

**CERS HAZ WASTE**    **S113158902**  
**HAZNET**            **N/A**  
**CERS**

**Site 16 of 50 in cluster A**

**Actual:**  
**28 ft.**

**CERS HAZ WASTE:**

Name: 1626 VONS A SAFEWAY COMPANY  
Address: 3650 S BRISTOL ST  
City,State,Zip: SANTA ANA, CA 92704  
Site ID: 4946  
CERS ID: 10173321  
CERS Description: Hazardous Waste Generator

**HAZNET:**

Name: VONS STORE #1626  
Address: 3650 S BRISTOL ST  
Address 2: Not reported  
City,State,Zip: SANTA ANA, CA 927047302  
Year: 2013  
Gepaid: CAL000353809  
Contact: SHARON PLOUFFE  
Telephone: 9252265097  
Mailing Name: Not reported  
Mailing Address: 5918 STONERIDGE MALL RD  
Gen County: 30  
Waste Category: Alkaline solution without metals pH >= 12.5  
TSD EPA ID: INR000110197  
TSD County: Not reported  
Disposal Method: Storage, Bulking, And/Or Transfer Off Site--No Treatment/Reovery (H010-H129) Or (H131-H135)  
Tons: 0.0275

**Additional Info:**

Year: 2013  
Shipment Date: 20130805  
Creation Date: 12/20/2013 22:15:07  
Receipt Date: 20130822  
Manifest ID: 005805473FLE  
Gen EPA ID: CAL000353809  
Trans EPA ID: MNS000110924  
Trans Name: STERICYCLE SPECIALTY WASTE SOLUTIONS INC  
Trans 2 EPA ID: OKD981588791  
Trans 2 Name: TRIAD TRANSPORT INC  
TSD EPA ID: INR000110197  
Trans Name: STERICYCLE INC  
TSD EPA ID: Not reported  
TSD EPA Name: Not reported  
Waste Code: 214  
RCRA Code: D001  
Meth Code: H141  
Quantity Tons: 0.027  
Waste Quantity: 54  
Quantity Unit: P  
Additional Code 1: Not reported  
Additional Code 2: Not reported  
Additional Code 3: Not reported  
Additional Code 4: Not reported  
Additional Code 5: Not reported



Map ID  
Direction  
Distance  
Elevation

MAP FINDINGS

Site

Database(s)

EDR ID Number  
EPA ID Number

1626 VONS A SAFEWAY COMPANY (Continued)

S113158902

Year: 2013  
Shipment Date: 20130805  
Creation Date: 12/20/2013 22:15:07  
Receipt Date: 20130822  
Manifest ID: 005805473FLE  
Gen EPA ID: CAL000353809  
Trans EPA ID: MNS000110924  
Trans Name: STERICYCLE SPECIALTY WASTE SOLUTIONS INC  
Trans 2 EPA ID: OKD981588791  
Trans 2 Name: TRIAD TRANSPORT INC  
TSDf EPA ID: INR000110197  
Trans Name: STERICYCLE INC  
TSDf Alt EPA ID: Not reported  
TSDf Alt Name: Not reported  
Waste Code: 122  
RCRA Code: D002  
Meth Code: H141  
Quantity Tons: 0.016  
Waste Quantity: 32  
Quantity Unit: P  
Additional Code 1: Not reported  
Additional Code 2: Not reported  
Additional Code 3: Not reported  
Additional Code 4: Not reported  
Additional Code 5: Not reported

Year: 2013  
Shipment Date: 20130805  
Creation Date: 12/20/2013 22:15:07  
Receipt Date: 20130822  
Manifest ID: 005805473FLE  
Gen EPA ID: CAL000353809  
Trans EPA ID: MNS000110924  
Trans Name: STERICYCLE SPECIALTY WASTE SOLUTIONS INC  
Trans 2 EPA ID: OKD981588791  
Trans 2 Name: TRIAD TRANSPORT INC  
TSDf EPA ID: INR000110197  
Trans Name: STERICYCLE INC  
TSDf Alt EPA ID: Not reported  
TSDf Alt Name: Not reported  
Waste Code: 311  
RCRA Code: P075  
Meth Code: H141  
Quantity Tons: 0.0005  
Waste Quantity: 1  
Quantity Unit: P  
Additional Code 1: Not reported  
Additional Code 2: Not reported  
Additional Code 3: Not reported  
Additional Code 4: Not reported  
Additional Code 5: Not reported

Year: 2013  
Shipment Date: 20130805  
Creation Date: 12/20/2013 22:15:07  
Receipt Date: 20130822  
Manifest ID: 005805473FLE

Map ID  
Direction  
Distance  
Elevation

MAP FINDINGS

Site

Database(s)

EDR ID Number  
EPA ID Number

1626 VONS A SAFEWAY COMPANY (Continued)

S113158902

Gen EPA ID: CAL000353809  
Trans EPA ID: MNS000110924  
Trans Name: STERICYCLE SPECIALTY WASTE SOLUTIONS INC  
Trans 2 EPA ID: OKD981588791  
Trans 2 Name: TRIAD TRANSPORT INC  
TSDf EPA ID: INR000110197  
Trans Name: STERICYCLE INC  
TSDf Alt EPA ID: Not reported  
TSDf Alt Name: Not reported  
Waste Code: 311  
RCRA Code: D011  
Meth Code: H141  
Quantity Tons: 0.0005  
Waste Quantity: 1  
Quantity Unit: P  
Additional Code 1: D010  
Additional Code 2: D007  
Additional Code 3: D006  
Additional Code 4: Not reported  
Additional Code 5: Not reported

Year: 2013  
Shipment Date: 20130805  
Creation Date: Not reported  
Receipt Date: Not reported  
Manifest ID: 005805473FLE  
Gen EPA ID: CAL000353809  
Trans EPA ID: MNS000110924  
Trans Name: STERICYCLE SPECIALTY WASTE SOLUTIONS INC  
Trans 2 EPA ID: OKD981588791  
Trans 2 Name: TRIAD TRANSPORT INC  
TSDf EPA ID: INR000110197  
Trans Name: STERICYCLE INC  
TSDf Alt EPA ID: Not reported  
TSDf Alt Name: Not reported  
Waste Code: 214  
RCRA Code: D001  
Meth Code: H141  
Quantity Tons: 0.0035  
Waste Quantity: 7  
Quantity Unit: P  
Additional Code 1: Not reported  
Additional Code 2: Not reported  
Additional Code 3: Not reported  
Additional Code 4: Not reported  
Additional Code 5: Not reported

Year: 2013  
Shipment Date: 20130805  
Creation Date: Not reported  
Receipt Date: Not reported  
Manifest ID: 005805473FLE  
Gen EPA ID: CAL000353809  
Trans EPA ID: MNS000110924  
Trans Name: STERICYCLE SPECIALTY WASTE SOLUTIONS INC  
Trans 2 EPA ID: OKD981588791  
Trans 2 Name: TRIAD TRANSPORT INC

Map ID  
Direction  
Distance  
Elevation

MAP FINDINGS

Site

Database(s)

EDR ID Number  
EPA ID Number

1626 VONS A SAFEWAY COMPANY (Continued)

S113158902

TSDF EPA ID:	INR000110197
Trans Name:	STERICYCLE INC
TSDF Alt EPA ID:	Not reported
TSDF Alt Name:	Not reported
Waste Code:	561
RCRA Code:	Not reported
Meth Code:	Not reported
Quantity Tons:	0.4265
Waste Quantity:	853
Quantity Unit:	P
Additional Code 1:	Not reported
Additional Code 2:	Not reported
Additional Code 3:	Not reported
Additional Code 4:	Not reported
Additional Code 5:	Not reported
Year:	2013
Shipment Date:	20130805
Creation Date:	Not reported
Receipt Date:	Not reported
Manifest ID:	005805473FLE
Gen EPA ID:	CAL000353809
Trans EPA ID:	MNS000110924
Trans Name:	STERICYCLE SPECIALTY WASTE SOLUTIONS INC
Trans 2 EPA ID:	OKD981588791
Trans 2 Name:	TRIAD TRANSPORT INC
TSDF EPA ID:	INR000110197
Trans Name:	STERICYCLE INC
TSDF Alt EPA ID:	Not reported
TSDF Alt Name:	Not reported
Waste Code:	Not reported
RCRA Code:	Not reported
Meth Code:	Not reported
Quantity Tons:	0.003
Waste Quantity:	6
Quantity Unit:	P
Additional Code 1:	Not reported
Additional Code 2:	Not reported
Additional Code 3:	Not reported
Additional Code 4:	Not reported
Additional Code 5:	Not reported
Year:	2013
Shipment Date:	20130805
Creation Date:	Not reported
Receipt Date:	Not reported
Manifest ID:	005805473FLE
Gen EPA ID:	CAL000353809
Trans EPA ID:	MNS000110924
Trans Name:	STERICYCLE SPECIALTY WASTE SOLUTIONS INC
Trans 2 EPA ID:	OKD981588791
Trans 2 Name:	TRIAD TRANSPORT INC
TSDF EPA ID:	INR000110197
Trans Name:	STERICYCLE INC
TSDF Alt EPA ID:	Not reported
TSDF Alt Name:	Not reported
Waste Code:	Not reported

Map ID  
Direction  
Distance  
Elevation

MAP FINDINGS

Site

Database(s)

EDR ID Number  
EPA ID Number

1626 VONS A SAFEWAY COMPANY (Continued)

S113158902

RCRA Code:	Not reported
Meth Code:	Not reported
Quantity Tons:	0.0015
Waste Quantity:	3
Quantity Unit:	P
Additional Code 1:	Not reported
Additional Code 2:	Not reported
Additional Code 3:	Not reported
Additional Code 4:	Not reported
Additional Code 5:	Not reported
Year:	2013
Shipment Date:	20130402
Creation Date:	8/25/2013 22:15:09
Receipt Date:	20130416
Manifest ID:	006290158FLE
Gen EPA ID:	CAL000353809
Trans EPA ID:	MNS000110924
Trans Name:	STERICYCLE SPECIALTY WASTE SOLUTIONS INC
Trans 2 EPA ID:	OKD981588791
Trans 2 Name:	TRIAD TRANSPORT INC
TSDf EPA ID:	INR000110197
Trans Name:	STERICYCLE INC
TSDf Alt EPA ID:	Not reported
TSDf Alt Name:	Not reported
Waste Code:	122
RCRA Code:	D002
Meth Code:	H141
Quantity Tons:	0.0115
Waste Quantity:	23
Quantity Unit:	P
Additional Code 1:	Not reported
Additional Code 2:	Not reported
Additional Code 3:	Not reported
Additional Code 4:	Not reported
Additional Code 5:	Not reported
Year:	2013
Shipment Date:	20130402
Creation Date:	8/25/2013 22:15:09
Receipt Date:	20130416
Manifest ID:	006290158FLE
Gen EPA ID:	CAL000353809
Trans EPA ID:	MNS000110924
Trans Name:	STERICYCLE SPECIALTY WASTE SOLUTIONS INC
Trans 2 EPA ID:	OKD981588791
Trans 2 Name:	TRIAD TRANSPORT INC
TSDf EPA ID:	INR000110197
Trans Name:	STERICYCLE INC
TSDf Alt EPA ID:	Not reported
TSDf Alt Name:	Not reported
Waste Code:	311
RCRA Code:	P001
Meth Code:	H141
Quantity Tons:	0.0005
Waste Quantity:	1
Quantity Unit:	P

Map ID  
Direction  
Distance  
Elevation

MAP FINDINGS

Site

Database(s)

EDR ID Number  
EPA ID Number

1626 VONS A SAFEWAY COMPANY (Continued)

S113158902

Additional Code 1: Not reported  
Additional Code 2: Not reported  
Additional Code 3: Not reported  
Additional Code 4: Not reported  
Additional Code 5: Not reported

Year: 2013  
Shipment Date: 20130402  
Creation Date: 8/25/2013 22:15:09  
Receipt Date: 20130416  
Manifest ID: 006290158FLE  
Gen EPA ID: CAL000353809  
Trans EPA ID: MNS000110924  
Trans Name: STERICYCLE SPECIALTY WASTE SOLUTIONS INC  
Trans 2 EPA ID: OKD981588791  
Trans 2 Name: TRIAD TRANSPORT INC  
TSDf EPA ID: INR000110197  
Trans Name: STERICYCLE INC  
TSDf Alt EPA ID: Not reported  
TSDf Alt Name: Not reported  
Waste Code: 561  
RCRA Code: Not reported  
Meth Code: Not reported  
Quantity Tons: 0.11  
Waste Quantity: 220  
Quantity Unit: P  
Additional Code 1: Not reported  
Additional Code 2: Not reported  
Additional Code 3: Not reported  
Additional Code 4: Not reported  
Additional Code 5: Not reported

Year: 2013  
Shipment Date: 20130402  
Creation Date: 8/25/2013 22:15:09  
Receipt Date: 20130416  
Manifest ID: 006290158FLE  
Gen EPA ID: CAL000353809  
Trans EPA ID: MNS000110924  
Trans Name: STERICYCLE SPECIALTY WASTE SOLUTIONS INC  
Trans 2 EPA ID: OKD981588791  
Trans 2 Name: TRIAD TRANSPORT INC  
TSDf EPA ID: INR000110197  
Trans Name: STERICYCLE INC  
TSDf Alt EPA ID: Not reported  
TSDf Alt Name: Not reported  
Waste Code: 311  
RCRA Code: Not reported  
Meth Code: Not reported  
Quantity Tons: 0.0015  
Waste Quantity: 3  
Quantity Unit: P  
Additional Code 1: Not reported  
Additional Code 2: Not reported  
Additional Code 3: Not reported  
Additional Code 4: Not reported  
Additional Code 5: Not reported

Map ID  
Direction  
Distance  
Elevation

MAP FINDINGS

Site

Database(s)

EDR ID Number  
EPA ID Number

1626 VONS A SAFEWAY COMPANY (Continued)

S113158902

Name: VONS STORE #1626  
Address: 3650 S BRISTOL ST  
Address 2: Not reported  
City,State,Zip: SANTA ANA, CA 927047302  
Year: 2013  
Gepaid: CAL000353809  
Contact: SHARON PLOUFFE  
Telephone: 9252265097  
Mailing Name: Not reported  
Mailing Address: 5918 STONERIDGE MALL RD  
Gen County: 30  
Waste Category: Pharmaceutical waste  
TSD EPA ID: INR000110197  
TSD County: Not reported  
Disposal Method: Not reported  
Tons: 0.0015

Additional Info:

Year: 2013  
Shipment Date: 20130805  
Creation Date: 12/20/2013 22:15:07  
Receipt Date: 20130822  
Manifest ID: 005805473FLE  
Gen EPA ID: CAL000353809  
Trans EPA ID: MNS000110924  
Trans Name: STERICYCLE SPECIALTY WASTE SOLUTIONS INC  
Trans 2 EPA ID: OKD981588791  
Trans 2 Name: TRIAD TRANSPORT INC  
TSD EPA ID: INR000110197  
Trans Name: STERICYCLE INC  
TSD EPA ID: Not reported  
TSD EPA Alt Name: Not reported  
Waste Code: 214  
RCRA Code: D001  
Meth Code: H141  
Quantity Tons: 0.027  
Waste Quantity: 54  
Quantity Unit: P  
Additional Code 1: Not reported  
Additional Code 2: Not reported  
Additional Code 3: Not reported  
Additional Code 4: Not reported  
Additional Code 5: Not reported

Year: 2013  
Shipment Date: 20130805  
Creation Date: 12/20/2013 22:15:07  
Receipt Date: 20130822  
Manifest ID: 005805473FLE  
Gen EPA ID: CAL000353809  
Trans EPA ID: MNS000110924  
Trans Name: STERICYCLE SPECIALTY WASTE SOLUTIONS INC  
Trans 2 EPA ID: OKD981588791  
Trans 2 Name: TRIAD TRANSPORT INC  
TSD EPA ID: INR000110197  
Trans Name: STERICYCLE INC  
TSD EPA ID: Not reported  
TSD EPA Alt Name: Not reported

Map ID  
Direction  
Distance  
Elevation

MAP FINDINGS

Site

Database(s)

EDR ID Number  
EPA ID Number

1626 VONS A SAFEWAY COMPANY (Continued)

S113158902

Waste Code:	122
RCRA Code:	D002
Meth Code:	H141
Quantity Tons:	0.016
Waste Quantity:	32
Quantity Unit:	P
Additional Code 1:	Not reported
Additional Code 2:	Not reported
Additional Code 3:	Not reported
Additional Code 4:	Not reported
Additional Code 5:	Not reported
Year:	2013
Shipment Date:	20130805
Creation Date:	12/20/2013 22:15:07
Receipt Date:	20130822
Manifest ID:	005805473FLE
Gen EPA ID:	CAL000353809
Trans EPA ID:	MNS000110924
Trans Name:	STERICYCLE SPECIALTY WASTE SOLUTIONS INC
Trans 2 EPA ID:	OKD981588791
Trans 2 Name:	TRIAD TRANSPORT INC
TSDf EPA ID:	INR000110197
Trans Name:	STERICYCLE INC
TSDf Alt EPA ID:	Not reported
TSDf Alt Name:	Not reported
Waste Code:	311
RCRA Code:	P075
Meth Code:	H141
Quantity Tons:	0.0005
Waste Quantity:	1
Quantity Unit:	P
Additional Code 1:	Not reported
Additional Code 2:	Not reported
Additional Code 3:	Not reported
Additional Code 4:	Not reported
Additional Code 5:	Not reported
Year:	2013
Shipment Date:	20130805
Creation Date:	12/20/2013 22:15:07
Receipt Date:	20130822
Manifest ID:	005805473FLE
Gen EPA ID:	CAL000353809
Trans EPA ID:	MNS000110924
Trans Name:	STERICYCLE SPECIALTY WASTE SOLUTIONS INC
Trans 2 EPA ID:	OKD981588791
Trans 2 Name:	TRIAD TRANSPORT INC
TSDf EPA ID:	INR000110197
Trans Name:	STERICYCLE INC
TSDf Alt EPA ID:	Not reported
TSDf Alt Name:	Not reported
Waste Code:	311
RCRA Code:	D011
Meth Code:	H141
Quantity Tons:	0.0005
Waste Quantity:	1

Map ID  
Direction  
Distance  
Elevation

MAP FINDINGS

Site

Database(s)

EDR ID Number  
EPA ID Number

1626 VONS A SAFEWAY COMPANY (Continued)

S113158902

Quantity Unit:	P
Additional Code 1:	D010
Additional Code 2:	D007
Additional Code 3:	D006
Additional Code 4:	Not reported
Additional Code 5:	Not reported
Year:	2013
Shipment Date:	20130805
Creation Date:	Not reported
Receipt Date:	Not reported
Manifest ID:	005805473FLE
Gen EPA ID:	CAL000353809
Trans EPA ID:	MNS000110924
Trans Name:	STERICYCLE SPECIALTY WASTE SOLUTIONS INC
Trans 2 EPA ID:	OKD981588791
Trans 2 Name:	TRIAD TRANSPORT INC
TSDf EPA ID:	INR000110197
Trans Name:	STERICYCLE INC
TSDf Alt EPA ID:	Not reported
TSDf Alt Name:	Not reported
Waste Code:	214
RCRA Code:	D001
Meth Code:	H141
Quantity Tons:	0.0035
Waste Quantity:	7
Quantity Unit:	P
Additional Code 1:	Not reported
Additional Code 2:	Not reported
Additional Code 3:	Not reported
Additional Code 4:	Not reported
Additional Code 5:	Not reported
Year:	2013
Shipment Date:	20130805
Creation Date:	Not reported
Receipt Date:	Not reported
Manifest ID:	005805473FLE
Gen EPA ID:	CAL000353809
Trans EPA ID:	MNS000110924
Trans Name:	STERICYCLE SPECIALTY WASTE SOLUTIONS INC
Trans 2 EPA ID:	OKD981588791
Trans 2 Name:	TRIAD TRANSPORT INC
TSDf EPA ID:	INR000110197
Trans Name:	STERICYCLE INC
TSDf Alt EPA ID:	Not reported
TSDf Alt Name:	Not reported
Waste Code:	561
RCRA Code:	Not reported
Meth Code:	Not reported
Quantity Tons:	0.4265
Waste Quantity:	853
Quantity Unit:	P
Additional Code 1:	Not reported
Additional Code 2:	Not reported
Additional Code 3:	Not reported
Additional Code 4:	Not reported



Map ID  
Direction  
Distance  
Elevation

MAP FINDINGS

Site

Database(s)

EDR ID Number  
EPA ID Number

1626 VONS A SAFEWAY COMPANY (Continued)

S113158902

Additional Code 5:	Not reported
Year:	2013
Shipment Date:	20130805
Creation Date:	Not reported
Receipt Date:	Not reported
Manifest ID:	005805473FLE
Gen EPA ID:	CAL000353809
Trans EPA ID:	MNS000110924
Trans Name:	STERICYCLE SPECIALTY WASTE SOLUTIONS INC
Trans 2 EPA ID:	OKD981588791
Trans 2 Name:	TRIAD TRANSPORT INC
TSDf EPA ID:	INR000110197
Trans Name:	STERICYCLE INC
TSDf Alt EPA ID:	Not reported
TSDf Alt Name:	Not reported
Waste Code:	Not reported
RCRA Code:	Not reported
Meth Code:	Not reported
Quantity Tons:	0.003
Waste Quantity:	6
Quantity Unit:	P
Additional Code 1:	Not reported
Additional Code 2:	Not reported
Additional Code 3:	Not reported
Additional Code 4:	Not reported
Additional Code 5:	Not reported
Year:	2013
Shipment Date:	20130805
Creation Date:	Not reported
Receipt Date:	Not reported
Manifest ID:	005805473FLE
Gen EPA ID:	CAL000353809
Trans EPA ID:	MNS000110924
Trans Name:	STERICYCLE SPECIALTY WASTE SOLUTIONS INC
Trans 2 EPA ID:	OKD981588791
Trans 2 Name:	TRIAD TRANSPORT INC
TSDf EPA ID:	INR000110197
Trans Name:	STERICYCLE INC
TSDf Alt EPA ID:	Not reported
TSDf Alt Name:	Not reported
Waste Code:	Not reported
RCRA Code:	Not reported
Meth Code:	Not reported
Quantity Tons:	0.0015
Waste Quantity:	3
Quantity Unit:	P
Additional Code 1:	Not reported
Additional Code 2:	Not reported
Additional Code 3:	Not reported
Additional Code 4:	Not reported
Additional Code 5:	Not reported
Year:	2013
Shipment Date:	20130402
Creation Date:	8/25/2013 22:15:09

Map ID  
Direction  
Distance  
Elevation

MAP FINDINGS

Site

Database(s)

EDR ID Number  
EPA ID Number

1626 VONS A SAFEWAY COMPANY (Continued)

S113158902

Receipt Date: 20130416  
Manifest ID: 006290158FLE  
Gen EPA ID: CAL000353809  
Trans EPA ID: MNS000110924  
Trans Name: STERICYCLE SPECIALTY WASTE SOLUTIONS INC  
Trans 2 EPA ID: OKD981588791  
Trans 2 Name: TRIAD TRANSPORT INC  
TSDf EPA ID: INR000110197  
Trans Name: STERICYCLE INC  
TSDf Alt EPA ID: Not reported  
TSDf Alt Name: Not reported  
Waste Code: 122  
RCRA Code: D002  
Meth Code: H141  
Quantity Tons: 0.0115  
Waste Quantity: 23  
Quantity Unit: P  
Additional Code 1: Not reported  
Additional Code 2: Not reported  
Additional Code 3: Not reported  
Additional Code 4: Not reported  
Additional Code 5: Not reported

Year: 2013  
Shipment Date: 20130402  
Creation Date: 8/25/2013 22:15:09  
Receipt Date: 20130416  
Manifest ID: 006290158FLE  
Gen EPA ID: CAL000353809  
Trans EPA ID: MNS000110924  
Trans Name: STERICYCLE SPECIALTY WASTE SOLUTIONS INC  
Trans 2 EPA ID: OKD981588791  
Trans 2 Name: TRIAD TRANSPORT INC  
TSDf EPA ID: INR000110197  
Trans Name: STERICYCLE INC  
TSDf Alt EPA ID: Not reported  
TSDf Alt Name: Not reported  
Waste Code: 311  
RCRA Code: P001  
Meth Code: H141  
Quantity Tons: 0.0005  
Waste Quantity: 1  
Quantity Unit: P  
Additional Code 1: Not reported  
Additional Code 2: Not reported  
Additional Code 3: Not reported  
Additional Code 4: Not reported  
Additional Code 5: Not reported

Year: 2013  
Shipment Date: 20130402  
Creation Date: 8/25/2013 22:15:09  
Receipt Date: 20130416  
Manifest ID: 006290158FLE  
Gen EPA ID: CAL000353809  
Trans EPA ID: MNS000110924  
Trans Name: STERICYCLE SPECIALTY WASTE SOLUTIONS INC

Map ID  
Direction  
Distance  
Elevation

MAP FINDINGS

Site

Database(s)

EDR ID Number  
EPA ID Number

1626 VONS A SAFEWAY COMPANY (Continued)

S113158902

Trans 2 EPA ID:	OKD981588791
Trans 2 Name:	TRIAD TRANSPORT INC
TSDf EPA ID:	INR000110197
Trans Name:	STERICYCLE INC
TSDf Alt EPA ID:	Not reported
TSDf Alt Name:	Not reported
Waste Code:	561
RCRA Code:	Not reported
Meth Code:	Not reported
Quantity Tons:	0.11
Waste Quantity:	220
Quantity Unit:	P
Additional Code 1:	Not reported
Additional Code 2:	Not reported
Additional Code 3:	Not reported
Additional Code 4:	Not reported
Additional Code 5:	Not reported
Year:	2013
Shipment Date:	20130402
Creation Date:	8/25/2013 22:15:09
Receipt Date:	20130416
Manifest ID:	006290158FLE
Gen EPA ID:	CAL000353809
Trans EPA ID:	MNS000110924
Trans Name:	STERICYCLE SPECIALTY WASTE SOLUTIONS INC
Trans 2 EPA ID:	OKD981588791
Trans 2 Name:	TRIAD TRANSPORT INC
TSDf EPA ID:	INR000110197
Trans Name:	STERICYCLE INC
TSDf Alt EPA ID:	Not reported
TSDf Alt Name:	Not reported
Waste Code:	311
RCRA Code:	Not reported
Meth Code:	Not reported
Quantity Tons:	0.0015
Waste Quantity:	3
Quantity Unit:	P
Additional Code 1:	Not reported
Additional Code 2:	Not reported
Additional Code 3:	Not reported
Additional Code 4:	Not reported
Additional Code 5:	Not reported
Name:	VONS STORE #1626
Address:	3650 S BRISTOL ST
Address 2:	Not reported
City,State,Zip:	SANTA ANA, CA 927047302
Year:	2013
Gepaid:	CAL000353809
Contact:	SHARON PLOUFFE
Telephone:	9252265097
Mailing Name:	Not reported
Mailing Address:	5918 STONERIDGE MALL RD
Gen County:	30
Waste Category:	Pharmaceutical waste

Map ID  
Direction  
Distance  
Elevation

MAP FINDINGS

Site

Database(s)

EDR ID Number  
EPA ID Number

1626 VONS A SAFEWAY COMPANY (Continued)

S113158902

TSD EPA ID: INR000110197  
TSD County: Not reported  
Disposal Method: Storage, Bulking, And/Or Transfer Off Site--No Treatment/Reovery  
(H010-H129) Or (H131-H135)  
Tons: 0.0015

Additional Info:

Year: 2013  
Shipment Date: 20130805  
Creation Date: 12/20/2013 22:15:07  
Receipt Date: 20130822  
Manifest ID: 005805473FLE  
Gen EPA ID: CAL000353809  
Trans EPA ID: MNS000110924  
Trans Name: STERICYCLE SPECIALTY WASTE SOLUTIONS INC  
Trans 2 EPA ID: OKD981588791  
Trans 2 Name: TRIAD TRANSPORT INC  
TSD EPA ID: INR000110197  
Trans Name: STERICYCLE INC  
TSD EPA ID: Not reported  
TSD EPA Name: Not reported  
Waste Code: 214  
RCRA Code: D001  
Meth Code: H141  
Quantity Tons: 0.027  
Waste Quantity: 54  
Quantity Unit: P  
Additional Code 1: Not reported  
Additional Code 2: Not reported  
Additional Code 3: Not reported  
Additional Code 4: Not reported  
Additional Code 5: Not reported

Year: 2013  
Shipment Date: 20130805  
Creation Date: 12/20/2013 22:15:07  
Receipt Date: 20130822  
Manifest ID: 005805473FLE  
Gen EPA ID: CAL000353809  
Trans EPA ID: MNS000110924  
Trans Name: STERICYCLE SPECIALTY WASTE SOLUTIONS INC  
Trans 2 EPA ID: OKD981588791  
Trans 2 Name: TRIAD TRANSPORT INC  
TSD EPA ID: INR000110197  
Trans Name: STERICYCLE INC  
TSD EPA ID: Not reported  
TSD EPA Name: Not reported  
Waste Code: 122  
RCRA Code: D002  
Meth Code: H141  
Quantity Tons: 0.016  
Waste Quantity: 32  
Quantity Unit: P  
Additional Code 1: Not reported  
Additional Code 2: Not reported  
Additional Code 3: Not reported  
Additional Code 4: Not reported  
Additional Code 5: Not reported

Map ID  
Direction  
Distance  
Elevation

MAP FINDINGS

Site

Database(s)

EDR ID Number  
EPA ID Number

1626 VONS A SAFEWAY COMPANY (Continued)

S113158902

Year: 2013  
Shipment Date: 20130805  
Creation Date: 12/20/2013 22:15:07  
Receipt Date: 20130822  
Manifest ID: 005805473FLE  
Gen EPA ID: CAL000353809  
Trans EPA ID: MNS000110924  
Trans Name: STERICYCLE SPECIALTY WASTE SOLUTIONS INC  
Trans 2 EPA ID: OKD981588791  
Trans 2 Name: TRIAD TRANSPORT INC  
TSDf EPA ID: INR000110197  
Trans Name: STERICYCLE INC  
TSDf Alt EPA ID: Not reported  
TSDf Alt Name: Not reported  
Waste Code: 311  
RCRA Code: P075  
Meth Code: H141  
Quantity Tons: 0.0005  
Waste Quantity: 1  
Quantity Unit: P  
Additional Code 1: Not reported  
Additional Code 2: Not reported  
Additional Code 3: Not reported  
Additional Code 4: Not reported  
Additional Code 5: Not reported

Year: 2013  
Shipment Date: 20130805  
Creation Date: 12/20/2013 22:15:07  
Receipt Date: 20130822  
Manifest ID: 005805473FLE  
Gen EPA ID: CAL000353809  
Trans EPA ID: MNS000110924  
Trans Name: STERICYCLE SPECIALTY WASTE SOLUTIONS INC  
Trans 2 EPA ID: OKD981588791  
Trans 2 Name: TRIAD TRANSPORT INC  
TSDf EPA ID: INR000110197  
Trans Name: STERICYCLE INC  
TSDf Alt EPA ID: Not reported  
TSDf Alt Name: Not reported  
Waste Code: 311  
RCRA Code: D011  
Meth Code: H141  
Quantity Tons: 0.0005  
Waste Quantity: 1  
Quantity Unit: P  
Additional Code 1: D010  
Additional Code 2: D007  
Additional Code 3: D006  
Additional Code 4: Not reported  
Additional Code 5: Not reported

Year: 2013  
Shipment Date: 20130805  
Creation Date: Not reported  
Receipt Date: Not reported  
Manifest ID: 005805473FLE

Map ID  
Direction  
Distance  
Elevation

MAP FINDINGS

Site

Database(s)

EDR ID Number  
EPA ID Number

1626 VONS A SAFEWAY COMPANY (Continued)

S113158902

Gen EPA ID: CAL000353809  
Trans EPA ID: MNS000110924  
Trans Name: STERICYCLE SPECIALTY WASTE SOLUTIONS INC  
Trans 2 EPA ID: OKD981588791  
Trans 2 Name: TRIAD TRANSPORT INC  
TSDf EPA ID: INR000110197  
Trans Name: STERICYCLE INC  
TSDf Alt EPA ID: Not reported  
TSDf Alt Name: Not reported  
Waste Code: 214  
RCRA Code: D001  
Meth Code: H141  
Quantity Tons: 0.0035  
Waste Quantity: 7  
Quantity Unit: P  
Additional Code 1: Not reported  
Additional Code 2: Not reported  
Additional Code 3: Not reported  
Additional Code 4: Not reported  
Additional Code 5: Not reported

Year: 2013  
Shipment Date: 20130805  
Creation Date: Not reported  
Receipt Date: Not reported  
Manifest ID: 005805473FLE  
Gen EPA ID: CAL000353809  
Trans EPA ID: MNS000110924  
Trans Name: STERICYCLE SPECIALTY WASTE SOLUTIONS INC  
Trans 2 EPA ID: OKD981588791  
Trans 2 Name: TRIAD TRANSPORT INC  
TSDf EPA ID: INR000110197  
Trans Name: STERICYCLE INC  
TSDf Alt EPA ID: Not reported  
TSDf Alt Name: Not reported  
Waste Code: 561  
RCRA Code: Not reported  
Meth Code: Not reported  
Quantity Tons: 0.4265  
Waste Quantity: 853  
Quantity Unit: P  
Additional Code 1: Not reported  
Additional Code 2: Not reported  
Additional Code 3: Not reported  
Additional Code 4: Not reported  
Additional Code 5: Not reported

Year: 2013  
Shipment Date: 20130805  
Creation Date: Not reported  
Receipt Date: Not reported  
Manifest ID: 005805473FLE  
Gen EPA ID: CAL000353809  
Trans EPA ID: MNS000110924  
Trans Name: STERICYCLE SPECIALTY WASTE SOLUTIONS INC  
Trans 2 EPA ID: OKD981588791  
Trans 2 Name: TRIAD TRANSPORT INC

Map ID  
Direction  
Distance  
Elevation

MAP FINDINGS

Site

Database(s)

EDR ID Number  
EPA ID Number

1626 VONS A SAFEWAY COMPANY (Continued)

S113158902

TSDf EPA ID:	INR000110197
Trans Name:	STERICYCLE INC
TSDf Alt EPA ID:	Not reported
TSDf Alt Name:	Not reported
Waste Code:	Not reported
RCRA Code:	Not reported
Meth Code:	Not reported
Quantity Tons:	0.003
Waste Quantity:	6
Quantity Unit:	P
Additional Code 1:	Not reported
Additional Code 2:	Not reported
Additional Code 3:	Not reported
Additional Code 4:	Not reported
Additional Code 5:	Not reported
Year:	2013
Shipment Date:	20130805
Creation Date:	Not reported
Receipt Date:	Not reported
Manifest ID:	005805473FLE
Gen EPA ID:	CAL000353809
Trans EPA ID:	MNS000110924
Trans Name:	STERICYCLE SPECIALTY WASTE SOLUTIONS INC
Trans 2 EPA ID:	OKD981588791
Trans 2 Name:	TRIAD TRANSPORT INC
TSDf EPA ID:	INR000110197
Trans Name:	STERICYCLE INC
TSDf Alt EPA ID:	Not reported
TSDf Alt Name:	Not reported
Waste Code:	Not reported
RCRA Code:	Not reported
Meth Code:	Not reported
Quantity Tons:	0.0015
Waste Quantity:	3
Quantity Unit:	P
Additional Code 1:	Not reported
Additional Code 2:	Not reported
Additional Code 3:	Not reported
Additional Code 4:	Not reported
Additional Code 5:	Not reported
Year:	2013
Shipment Date:	20130402
Creation Date:	8/25/2013 22:15:09
Receipt Date:	20130416
Manifest ID:	006290158FLE
Gen EPA ID:	CAL000353809
Trans EPA ID:	MNS000110924
Trans Name:	STERICYCLE SPECIALTY WASTE SOLUTIONS INC
Trans 2 EPA ID:	OKD981588791
Trans 2 Name:	TRIAD TRANSPORT INC
TSDf EPA ID:	INR000110197
Trans Name:	STERICYCLE INC
TSDf Alt EPA ID:	Not reported
TSDf Alt Name:	Not reported
Waste Code:	122

Map ID  
Direction  
Distance  
Elevation

MAP FINDINGS

Site

Database(s)

EDR ID Number  
EPA ID Number

1626 VONS A SAFEWAY COMPANY (Continued)

S113158902

RCRA Code:	D002
Meth Code:	H141
Quantity Tons:	0.0115
Waste Quantity:	23
Quantity Unit:	P
Additional Code 1:	Not reported
Additional Code 2:	Not reported
Additional Code 3:	Not reported
Additional Code 4:	Not reported
Additional Code 5:	Not reported
Year:	2013
Shipment Date:	20130402
Creation Date:	8/25/2013 22:15:09
Receipt Date:	20130416
Manifest ID:	006290158FLE
Gen EPA ID:	CAL000353809
Trans EPA ID:	MNS000110924
Trans Name:	STERICYCLE SPECIALTY WASTE SOLUTIONS INC
Trans 2 EPA ID:	OKD981588791
Trans 2 Name:	TRIAD TRANSPORT INC
TSDf EPA ID:	INR000110197
Trans Name:	STERICYCLE INC
TSDf Alt EPA ID:	Not reported
TSDf Alt Name:	Not reported
Waste Code:	311
RCRA Code:	P001
Meth Code:	H141
Quantity Tons:	0.0005
Waste Quantity:	1
Quantity Unit:	P
Additional Code 1:	Not reported
Additional Code 2:	Not reported
Additional Code 3:	Not reported
Additional Code 4:	Not reported
Additional Code 5:	Not reported
Year:	2013
Shipment Date:	20130402
Creation Date:	8/25/2013 22:15:09
Receipt Date:	20130416
Manifest ID:	006290158FLE
Gen EPA ID:	CAL000353809
Trans EPA ID:	MNS000110924
Trans Name:	STERICYCLE SPECIALTY WASTE SOLUTIONS INC
Trans 2 EPA ID:	OKD981588791
Trans 2 Name:	TRIAD TRANSPORT INC
TSDf EPA ID:	INR000110197
Trans Name:	STERICYCLE INC
TSDf Alt EPA ID:	Not reported
TSDf Alt Name:	Not reported
Waste Code:	561
RCRA Code:	Not reported
Meth Code:	Not reported
Quantity Tons:	0.11
Waste Quantity:	220
Quantity Unit:	P



Map ID  
Direction  
Distance  
Elevation

MAP FINDINGS

Site

Database(s)

EDR ID Number  
EPA ID Number

1626 VONS A SAFEWAY COMPANY (Continued)

S113158902

Additional Code 1: Not reported  
Additional Code 2: Not reported  
Additional Code 3: Not reported  
Additional Code 4: Not reported  
Additional Code 5: Not reported

Year: 2013  
Shipment Date: 20130402  
Creation Date: 8/25/2013 22:15:09  
Receipt Date: 20130416  
Manifest ID: 006290158FLE  
Gen EPA ID: CAL000353809  
Trans EPA ID: MNS000110924  
Trans Name: STERICYCLE SPECIALTY WASTE SOLUTIONS INC  
Trans 2 EPA ID: OKD981588791  
Trans 2 Name: TRIAD TRANSPORT INC  
TSD EPA ID: INR000110197  
Trans Name: STERICYCLE INC  
TSD Alt EPA ID: Not reported  
TSD Alt Name: Not reported  
Waste Code: 311  
RCRA Code: Not reported  
Meth Code: Not reported  
Quantity Tons: 0.0015  
Waste Quantity: 3  
Quantity Unit: P  
Additional Code 1: Not reported  
Additional Code 2: Not reported  
Additional Code 3: Not reported  
Additional Code 4: Not reported  
Additional Code 5: Not reported

Name: VONS STORE #1626  
Address: 3650 S BRISTOL ST  
Address 2: Not reported  
City,State,Zip: SANTA ANA, CA 927047302  
Year: 2013  
Gepaid: CAL000353809  
Contact: SHARON PLOUFFE  
Telephone: 9252265097  
Mailing Name: Not reported  
Mailing Address: 5918 STONERIDGE MALL RD  
Gen County: 30  
Waste Category: Detergent waste chemicals  
TSD EPA ID: INR000110197  
TSD County: Not reported  
Disposal Method: Not reported  
Tons: 0.11

Additional Info:  
Year: 2013  
Shipment Date: 20130805  
Creation Date: 12/20/2013 22:15:07  
Receipt Date: 20130822  
Manifest ID: 005805473FLE  
Gen EPA ID: CAL000353809  
Trans EPA ID: MNS000110924

Map ID  
Direction  
Distance  
Elevation

MAP FINDINGS

Site

Database(s)

EDR ID Number  
EPA ID Number

1626 VONS A SAFEWAY COMPANY (Continued)

S113158902

Trans Name: STERICYCLE SPECIALTY WASTE SOLUTIONS INC  
Trans 2 EPA ID: OKD981588791  
Trans 2 Name: TRIAD TRANSPORT INC  
TSDf EPA ID: INR000110197  
Trans Name: STERICYCLE INC  
TSDf Alt EPA ID: Not reported  
TSDf Alt Name: Not reported  
Waste Code: 214  
RCRA Code: D001  
Meth Code: H141  
Quantity Tons: 0.027  
Waste Quantity: 54  
Quantity Unit: P  
Additional Code 1: Not reported  
Additional Code 2: Not reported  
Additional Code 3: Not reported  
Additional Code 4: Not reported  
Additional Code 5: Not reported

Year: 2013  
Shipment Date: 20130805  
Creation Date: 12/20/2013 22:15:07  
Receipt Date: 20130822  
Manifest ID: 005805473FLE  
Gen EPA ID: CAL000353809  
Trans EPA ID: MNS000110924  
Trans Name: STERICYCLE SPECIALTY WASTE SOLUTIONS INC  
Trans 2 EPA ID: OKD981588791  
Trans 2 Name: TRIAD TRANSPORT INC  
TSDf EPA ID: INR000110197  
Trans Name: STERICYCLE INC  
TSDf Alt EPA ID: Not reported  
TSDf Alt Name: Not reported  
Waste Code: 122  
RCRA Code: D002  
Meth Code: H141  
Quantity Tons: 0.016  
Waste Quantity: 32  
Quantity Unit: P  
Additional Code 1: Not reported  
Additional Code 2: Not reported  
Additional Code 3: Not reported  
Additional Code 4: Not reported  
Additional Code 5: Not reported

Year: 2013  
Shipment Date: 20130805  
Creation Date: 12/20/2013 22:15:07  
Receipt Date: 20130822  
Manifest ID: 005805473FLE  
Gen EPA ID: CAL000353809  
Trans EPA ID: MNS000110924  
Trans Name: STERICYCLE SPECIALTY WASTE SOLUTIONS INC  
Trans 2 EPA ID: OKD981588791  
Trans 2 Name: TRIAD TRANSPORT INC  
TSDf EPA ID: INR000110197  
Trans Name: STERICYCLE INC

Map ID  
Direction  
Distance  
Elevation

MAP FINDINGS

Site

Database(s)

EDR ID Number  
EPA ID Number

1626 VONS A SAFEWAY COMPANY (Continued)

S113158902

TSDF Alt EPA ID:	Not reported
TSDF Alt Name:	Not reported
Waste Code:	311
RCRA Code:	P075
Meth Code:	H141
Quantity Tons:	0.0005
Waste Quantity:	1
Quantity Unit:	P
Additional Code 1:	Not reported
Additional Code 2:	Not reported
Additional Code 3:	Not reported
Additional Code 4:	Not reported
Additional Code 5:	Not reported
Year:	2013
Shipment Date:	20130805
Creation Date:	12/20/2013 22:15:07
Receipt Date:	20130822
Manifest ID:	005805473FLE
Gen EPA ID:	CAL000353809
Trans EPA ID:	MNS000110924
Trans Name:	STERICYCLE SPECIALTY WASTE SOLUTIONS INC
Trans 2 EPA ID:	OKD981588791
Trans 2 Name:	TRIAD TRANSPORT INC
TSDF EPA ID:	INR000110197
Trans Name:	STERICYCLE INC
TSDF Alt EPA ID:	Not reported
TSDF Alt Name:	Not reported
Waste Code:	311
RCRA Code:	D011
Meth Code:	H141
Quantity Tons:	0.0005
Waste Quantity:	1
Quantity Unit:	P
Additional Code 1:	D010
Additional Code 2:	D007
Additional Code 3:	D006
Additional Code 4:	Not reported
Additional Code 5:	Not reported
Year:	2013
Shipment Date:	20130805
Creation Date:	Not reported
Receipt Date:	Not reported
Manifest ID:	005805473FLE
Gen EPA ID:	CAL000353809
Trans EPA ID:	MNS000110924
Trans Name:	STERICYCLE SPECIALTY WASTE SOLUTIONS INC
Trans 2 EPA ID:	OKD981588791
Trans 2 Name:	TRIAD TRANSPORT INC
TSDF EPA ID:	INR000110197
Trans Name:	STERICYCLE INC
TSDF Alt EPA ID:	Not reported
TSDF Alt Name:	Not reported
Waste Code:	214
RCRA Code:	D001
Meth Code:	H141

Map ID  
Direction  
Distance  
Elevation

MAP FINDINGS

Site

Database(s)

EDR ID Number  
EPA ID Number

1626 VONS A SAFEWAY COMPANY (Continued)

S113158902

Quantity Tons:	0.0035
Waste Quantity:	7
Quantity Unit:	P
Additional Code 1:	Not reported
Additional Code 2:	Not reported
Additional Code 3:	Not reported
Additional Code 4:	Not reported
Additional Code 5:	Not reported
Year:	2013
Shipment Date:	20130805
Creation Date:	Not reported
Receipt Date:	Not reported
Manifest ID:	005805473FLE
Gen EPA ID:	CAL000353809
Trans EPA ID:	MNS000110924
Trans Name:	STERICYCLE SPECIALTY WASTE SOLUTIONS INC
Trans 2 EPA ID:	OKD981588791
Trans 2 Name:	TRIAD TRANSPORT INC
TSDf EPA ID:	INR000110197
Trans Name:	STERICYCLE INC
TSDf Alt EPA ID:	Not reported
TSDf Alt Name:	Not reported
Waste Code:	561
RCRA Code:	Not reported
Meth Code:	Not reported
Quantity Tons:	0.4265
Waste Quantity:	853
Quantity Unit:	P
Additional Code 1:	Not reported
Additional Code 2:	Not reported
Additional Code 3:	Not reported
Additional Code 4:	Not reported
Additional Code 5:	Not reported
Year:	2013
Shipment Date:	20130805
Creation Date:	Not reported
Receipt Date:	Not reported
Manifest ID:	005805473FLE
Gen EPA ID:	CAL000353809
Trans EPA ID:	MNS000110924
Trans Name:	STERICYCLE SPECIALTY WASTE SOLUTIONS INC
Trans 2 EPA ID:	OKD981588791
Trans 2 Name:	TRIAD TRANSPORT INC
TSDf EPA ID:	INR000110197
Trans Name:	STERICYCLE INC
TSDf Alt EPA ID:	Not reported
TSDf Alt Name:	Not reported
Waste Code:	Not reported
RCRA Code:	Not reported
Meth Code:	Not reported
Quantity Tons:	0.003
Waste Quantity:	6
Quantity Unit:	P
Additional Code 1:	Not reported
Additional Code 2:	Not reported

Map ID  
Direction  
Distance  
Elevation

MAP FINDINGS

Site

Database(s)

EDR ID Number  
EPA ID Number

1626 VONS A SAFEWAY COMPANY (Continued)

S113158902

Additional Code 3:	Not reported
Additional Code 4:	Not reported
Additional Code 5:	Not reported
Year:	2013
Shipment Date:	20130805
Creation Date:	Not reported
Receipt Date:	Not reported
Manifest ID:	005805473FLE
Gen EPA ID:	CAL000353809
Trans EPA ID:	MNS000110924
Trans Name:	STERICYCLE SPECIALTY WASTE SOLUTIONS INC
Trans 2 EPA ID:	OKD981588791
Trans 2 Name:	TRIAD TRANSPORT INC
TSDf EPA ID:	INR000110197
Trans Name:	STERICYCLE INC
TSDf Alt EPA ID:	Not reported
TSDf Alt Name:	Not reported
Waste Code:	Not reported
RCRA Code:	Not reported
Meth Code:	Not reported
Quantity Tons:	0.0015
Waste Quantity:	3
Quantity Unit:	P
Additional Code 1:	Not reported
Additional Code 2:	Not reported
Additional Code 3:	Not reported
Additional Code 4:	Not reported
Additional Code 5:	Not reported
Year:	2013
Shipment Date:	20130402
Creation Date:	8/25/2013 22:15:09
Receipt Date:	20130416
Manifest ID:	006290158FLE
Gen EPA ID:	CAL000353809
Trans EPA ID:	MNS000110924
Trans Name:	STERICYCLE SPECIALTY WASTE SOLUTIONS INC
Trans 2 EPA ID:	OKD981588791
Trans 2 Name:	TRIAD TRANSPORT INC
TSDf EPA ID:	INR000110197
Trans Name:	STERICYCLE INC
TSDf Alt EPA ID:	Not reported
TSDf Alt Name:	Not reported
Waste Code:	122
RCRA Code:	D002
Meth Code:	H141
Quantity Tons:	0.0115
Waste Quantity:	23
Quantity Unit:	P
Additional Code 1:	Not reported
Additional Code 2:	Not reported
Additional Code 3:	Not reported
Additional Code 4:	Not reported
Additional Code 5:	Not reported
Year:	2013

Map ID  
Direction  
Distance  
Elevation

MAP FINDINGS

Site

Database(s)

EDR ID Number  
EPA ID Number

1626 VONS A SAFEWAY COMPANY (Continued)

S113158902

Shipment Date: 20130402  
Creation Date: 8/25/2013 22:15:09  
Receipt Date: 20130416  
Manifest ID: 006290158FLE  
Gen EPA ID: CAL000353809  
Trans EPA ID: MNS000110924  
Trans Name: STERICYCLE SPECIALTY WASTE SOLUTIONS INC  
Trans 2 EPA ID: OKD981588791  
Trans 2 Name: TRIAD TRANSPORT INC  
TSDf EPA ID: INR000110197  
Trans Name: STERICYCLE INC  
TSDf Alt EPA ID: Not reported  
TSDf Alt Name: Not reported  
Waste Code: 311  
RCRA Code: P001  
Meth Code: H141  
Quantity Tons: 0.0005  
Waste Quantity: 1  
Quantity Unit: P  
Additional Code 1: Not reported  
Additional Code 2: Not reported  
Additional Code 3: Not reported  
Additional Code 4: Not reported  
Additional Code 5: Not reported

Year: 2013  
Shipment Date: 20130402  
Creation Date: 8/25/2013 22:15:09  
Receipt Date: 20130416  
Manifest ID: 006290158FLE  
Gen EPA ID: CAL000353809  
Trans EPA ID: MNS000110924  
Trans Name: STERICYCLE SPECIALTY WASTE SOLUTIONS INC  
Trans 2 EPA ID: OKD981588791  
Trans 2 Name: TRIAD TRANSPORT INC  
TSDf EPA ID: INR000110197  
Trans Name: STERICYCLE INC  
TSDf Alt EPA ID: Not reported  
TSDf Alt Name: Not reported  
Waste Code: 561  
RCRA Code: Not reported  
Meth Code: Not reported  
Quantity Tons: 0.11  
Waste Quantity: 220  
Quantity Unit: P  
Additional Code 1: Not reported  
Additional Code 2: Not reported  
Additional Code 3: Not reported  
Additional Code 4: Not reported  
Additional Code 5: Not reported

Year: 2013  
Shipment Date: 20130402  
Creation Date: 8/25/2013 22:15:09  
Receipt Date: 20130416  
Manifest ID: 006290158FLE  
Gen EPA ID: CAL000353809

Map ID  
Direction  
Distance  
Elevation

MAP FINDINGS

Site

Database(s)

EDR ID Number  
EPA ID Number

1626 VONS A SAFEWAY COMPANY (Continued)

S113158902

Trans EPA ID: MNS000110924  
Trans Name: STERICYCLE SPECIALTY WASTE SOLUTIONS INC  
Trans 2 EPA ID: OKD981588791  
Trans 2 Name: TRIAD TRANSPORT INC  
TSD EPA ID: INR000110197  
Trans Name: STERICYCLE INC  
TSD Alt EPA ID: Not reported  
TSD Alt Name: Not reported  
Waste Code: 311  
RCRA Code: Not reported  
Meth Code: Not reported  
Quantity Tons: 0.0015  
Waste Quantity: 3  
Quantity Unit: P  
Additional Code 1: Not reported  
Additional Code 2: Not reported  
Additional Code 3: Not reported  
Additional Code 4: Not reported  
Additional Code 5: Not reported

Name: VONS STORE #1626  
Address: 3650 S BRISTOL ST  
Address 2: Not reported  
City,State,Zip: SANTA ANA, CA 927047302  
Year: 2013  
Gepaid: CAL000353809  
Contact: SHARON PLOUFFE  
Telephone: 9252265097  
Mailing Name: Not reported  
Mailing Address: 5918 STONERIDGE MALL RD  
Gen County: 30  
Waste Category: Unspecified solvent mixture  
TSD EPA ID: INR000110197  
TSD County: Not reported  
Disposal Method: Storage, Bulking, And/Or Transfer Off Site--No Treatment/Reovery (H010-H129) Or (H131-H135)  
Tons: 0.027

Additional Info:  
Year: 2013  
Shipment Date: 20130805  
Creation Date: 12/20/2013 22:15:07  
Receipt Date: 20130822  
Manifest ID: 005805473FLE  
Gen EPA ID: CAL000353809  
Trans EPA ID: MNS000110924  
Trans Name: STERICYCLE SPECIALTY WASTE SOLUTIONS INC  
Trans 2 EPA ID: OKD981588791  
Trans 2 Name: TRIAD TRANSPORT INC  
TSD EPA ID: INR000110197  
Trans Name: STERICYCLE INC  
TSD Alt EPA ID: Not reported  
TSD Alt Name: Not reported  
Waste Code: 214  
RCRA Code: D001  
Meth Code: H141  
Quantity Tons: 0.027

Map ID  
Direction  
Distance  
Elevation

MAP FINDINGS

Site

Database(s)

EDR ID Number  
EPA ID Number

1626 VONS A SAFEWAY COMPANY (Continued)

S113158902

Waste Quantity:	54
Quantity Unit:	P
Additional Code 1:	Not reported
Additional Code 2:	Not reported
Additional Code 3:	Not reported
Additional Code 4:	Not reported
Additional Code 5:	Not reported
Year:	2013
Shipment Date:	20130805
Creation Date:	12/20/2013 22:15:07
Receipt Date:	20130822
Manifest ID:	005805473FLE
Gen EPA ID:	CAL000353809
Trans EPA ID:	MNS000110924
Trans Name:	STERICYCLE SPECIALTY WASTE SOLUTIONS INC
Trans 2 EPA ID:	OKD981588791
Trans 2 Name:	TRIAD TRANSPORT INC
TSDf EPA ID:	INR000110197
Trans Name:	STERICYCLE INC
TSDf Alt EPA ID:	Not reported
TSDf Alt Name:	Not reported
Waste Code:	122
RCRA Code:	D002
Meth Code:	H141
Quantity Tons:	0.016
Waste Quantity:	32
Quantity Unit:	P
Additional Code 1:	Not reported
Additional Code 2:	Not reported
Additional Code 3:	Not reported
Additional Code 4:	Not reported
Additional Code 5:	Not reported
Year:	2013
Shipment Date:	20130805
Creation Date:	12/20/2013 22:15:07
Receipt Date:	20130822
Manifest ID:	005805473FLE
Gen EPA ID:	CAL000353809
Trans EPA ID:	MNS000110924
Trans Name:	STERICYCLE SPECIALTY WASTE SOLUTIONS INC
Trans 2 EPA ID:	OKD981588791
Trans 2 Name:	TRIAD TRANSPORT INC
TSDf EPA ID:	INR000110197
Trans Name:	STERICYCLE INC
TSDf Alt EPA ID:	Not reported
TSDf Alt Name:	Not reported
Waste Code:	311
RCRA Code:	P075
Meth Code:	H141
Quantity Tons:	0.0005
Waste Quantity:	1
Quantity Unit:	P
Additional Code 1:	Not reported
Additional Code 2:	Not reported
Additional Code 3:	Not reported



Map ID  
Direction  
Distance  
Elevation

MAP FINDINGS

Site

Database(s)

EDR ID Number  
EPA ID Number

1626 VONS A SAFEWAY COMPANY (Continued)

S113158902

Additional Code 4:	Not reported
Additional Code 5:	Not reported
Year:	2013
Shipment Date:	20130805
Creation Date:	12/20/2013 22:15:07
Receipt Date:	20130822
Manifest ID:	005805473FLE
Gen EPA ID:	CAL000353809
Trans EPA ID:	MNS000110924
Trans Name:	STERICYCLE SPECIALTY WASTE SOLUTIONS INC
Trans 2 EPA ID:	OKD981588791
Trans 2 Name:	TRIAD TRANSPORT INC
TSDF EPA ID:	INR000110197
Trans Name:	STERICYCLE INC
TSDF Alt EPA ID:	Not reported
TSDF Alt Name:	Not reported
Waste Code:	311
RCRA Code:	D011
Meth Code:	H141
Quantity Tons:	0.0005
Waste Quantity:	1
Quantity Unit:	P
Additional Code 1:	D010
Additional Code 2:	D007
Additional Code 3:	D006
Additional Code 4:	Not reported
Additional Code 5:	Not reported
Year:	2013
Shipment Date:	20130805
Creation Date:	Not reported
Receipt Date:	Not reported
Manifest ID:	005805473FLE
Gen EPA ID:	CAL000353809
Trans EPA ID:	MNS000110924
Trans Name:	STERICYCLE SPECIALTY WASTE SOLUTIONS INC
Trans 2 EPA ID:	OKD981588791
Trans 2 Name:	TRIAD TRANSPORT INC
TSDF EPA ID:	INR000110197
Trans Name:	STERICYCLE INC
TSDF Alt EPA ID:	Not reported
TSDF Alt Name:	Not reported
Waste Code:	214
RCRA Code:	D001
Meth Code:	H141
Quantity Tons:	0.0035
Waste Quantity:	7
Quantity Unit:	P
Additional Code 1:	Not reported
Additional Code 2:	Not reported
Additional Code 3:	Not reported
Additional Code 4:	Not reported
Additional Code 5:	Not reported
Year:	2013
Shipment Date:	20130805

Map ID  
Direction  
Distance  
Elevation

MAP FINDINGS

Site

Database(s)

EDR ID Number  
EPA ID Number

1626 VONS A SAFEWAY COMPANY (Continued)

S113158902

Creation Date: Not reported  
Receipt Date: Not reported  
Manifest ID: 005805473FLE  
Gen EPA ID: CAL000353809  
Trans EPA ID: MNS000110924  
Trans Name: STERICYCLE SPECIALTY WASTE SOLUTIONS INC  
Trans 2 EPA ID: OKD981588791  
Trans 2 Name: TRIAD TRANSPORT INC  
TSDf EPA ID: INR000110197  
Trans Name: STERICYCLE INC  
TSDf Alt EPA ID: Not reported  
TSDf Alt Name: Not reported  
Waste Code: 561  
RCRA Code: Not reported  
Meth Code: Not reported  
Quantity Tons: 0.4265  
Waste Quantity: 853  
Quantity Unit: P  
Additional Code 1: Not reported  
Additional Code 2: Not reported  
Additional Code 3: Not reported  
Additional Code 4: Not reported  
Additional Code 5: Not reported

Year: 2013  
Shipment Date: 20130805  
Creation Date: Not reported  
Receipt Date: Not reported  
Manifest ID: 005805473FLE  
Gen EPA ID: CAL000353809  
Trans EPA ID: MNS000110924  
Trans Name: STERICYCLE SPECIALTY WASTE SOLUTIONS INC  
Trans 2 EPA ID: OKD981588791  
Trans 2 Name: TRIAD TRANSPORT INC  
TSDf EPA ID: INR000110197  
Trans Name: STERICYCLE INC  
TSDf Alt EPA ID: Not reported  
TSDf Alt Name: Not reported  
Waste Code: Not reported  
RCRA Code: Not reported  
Meth Code: Not reported  
Quantity Tons: 0.003  
Waste Quantity: 6  
Quantity Unit: P  
Additional Code 1: Not reported  
Additional Code 2: Not reported  
Additional Code 3: Not reported  
Additional Code 4: Not reported  
Additional Code 5: Not reported

Year: 2013  
Shipment Date: 20130805  
Creation Date: Not reported  
Receipt Date: Not reported  
Manifest ID: 005805473FLE  
Gen EPA ID: CAL000353809  
Trans EPA ID: MNS000110924

Map ID  
Direction  
Distance  
Elevation

MAP FINDINGS

Site

Database(s)

EDR ID Number  
EPA ID Number

1626 VONS A SAFEWAY COMPANY (Continued)

S113158902

Trans Name: STERICYCLE SPECIALTY WASTE SOLUTIONS INC  
Trans 2 EPA ID: OKD981588791  
Trans 2 Name: TRIAD TRANSPORT INC  
TSDf EPA ID: INR000110197  
Trans Name: STERICYCLE INC  
TSDf Alt EPA ID: Not reported  
TSDf Alt Name: Not reported  
Waste Code: Not reported  
RCRA Code: Not reported  
Meth Code: Not reported  
Quantity Tons: 0.0015  
Waste Quantity: 3  
Quantity Unit: P  
Additional Code 1: Not reported  
Additional Code 2: Not reported  
Additional Code 3: Not reported  
Additional Code 4: Not reported  
Additional Code 5: Not reported

Year: 2013  
Shipment Date: 20130402  
Creation Date: 8/25/2013 22:15:09  
Receipt Date: 20130416  
Manifest ID: 006290158FLE  
Gen EPA ID: CAL000353809  
Trans EPA ID: MNS000110924  
Trans Name: STERICYCLE SPECIALTY WASTE SOLUTIONS INC  
Trans 2 EPA ID: OKD981588791  
Trans 2 Name: TRIAD TRANSPORT INC  
TSDf EPA ID: INR000110197  
Trans Name: STERICYCLE INC  
TSDf Alt EPA ID: Not reported  
TSDf Alt Name: Not reported  
Waste Code: 122  
RCRA Code: D002  
Meth Code: H141  
Quantity Tons: 0.0115  
Waste Quantity: 23  
Quantity Unit: P  
Additional Code 1: Not reported  
Additional Code 2: Not reported  
Additional Code 3: Not reported  
Additional Code 4: Not reported  
Additional Code 5: Not reported

Year: 2013  
Shipment Date: 20130402  
Creation Date: 8/25/2013 22:15:09  
Receipt Date: 20130416  
Manifest ID: 006290158FLE  
Gen EPA ID: CAL000353809  
Trans EPA ID: MNS000110924  
Trans Name: STERICYCLE SPECIALTY WASTE SOLUTIONS INC  
Trans 2 EPA ID: OKD981588791  
Trans 2 Name: TRIAD TRANSPORT INC  
TSDf EPA ID: INR000110197  
Trans Name: STERICYCLE INC

Map ID  
Direction  
Distance  
Elevation

MAP FINDINGS

Site

Database(s)

EDR ID Number  
EPA ID Number

1626 VONS A SAFEWAY COMPANY (Continued)

S113158902

TSDf Alt EPA ID:	Not reported
TSDf Alt Name:	Not reported
Waste Code:	311
RCRA Code:	P001
Meth Code:	H141
Quantity Tons:	0.0005
Waste Quantity:	1
Quantity Unit:	P
Additional Code 1:	Not reported
Additional Code 2:	Not reported
Additional Code 3:	Not reported
Additional Code 4:	Not reported
Additional Code 5:	Not reported
Year:	2013
Shipment Date:	20130402
Creation Date:	8/25/2013 22:15:09
Receipt Date:	20130416
Manifest ID:	006290158FLE
Gen EPA ID:	CAL000353809
Trans EPA ID:	MNS000110924
Trans Name:	STERICYCLE SPECIALTY WASTE SOLUTIONS INC
Trans 2 EPA ID:	OKD981588791
Trans 2 Name:	TRIAD TRANSPORT INC
TSDf EPA ID:	INR000110197
Trans Name:	STERICYCLE INC
TSDf Alt EPA ID:	Not reported
TSDf Alt Name:	Not reported
Waste Code:	561
RCRA Code:	Not reported
Meth Code:	Not reported
Quantity Tons:	0.11
Waste Quantity:	220
Quantity Unit:	P
Additional Code 1:	Not reported
Additional Code 2:	Not reported
Additional Code 3:	Not reported
Additional Code 4:	Not reported
Additional Code 5:	Not reported
Year:	2013
Shipment Date:	20130402
Creation Date:	8/25/2013 22:15:09
Receipt Date:	20130416
Manifest ID:	006290158FLE
Gen EPA ID:	CAL000353809
Trans EPA ID:	MNS000110924
Trans Name:	STERICYCLE SPECIALTY WASTE SOLUTIONS INC
Trans 2 EPA ID:	OKD981588791
Trans 2 Name:	TRIAD TRANSPORT INC
TSDf EPA ID:	INR000110197
Trans Name:	STERICYCLE INC
TSDf Alt EPA ID:	Not reported
TSDf Alt Name:	Not reported
Waste Code:	311
RCRA Code:	Not reported
Meth Code:	Not reported

Map ID  
Direction  
Distance  
Elevation

MAP FINDINGS

Site

Database(s)

EDR ID Number  
EPA ID Number

1626 VONS A SAFEWAY COMPANY (Continued)

S113158902

Quantity Tons: 0.0015  
Waste Quantity: 3  
Quantity Unit: P  
Additional Code 1: Not reported  
Additional Code 2: Not reported  
Additional Code 3: Not reported  
Additional Code 4: Not reported  
Additional Code 5: Not reported

Name: VONS STORE #1626  
Address: 3650 S BRISTOL ST  
Address 2: Not reported  
City,State,Zip: SANTA ANA, CA 927047302  
Year: 2014  
Gepaid: CAL000353809  
Contact: SHARON PLOUFFE  
Telephone: 9252265097  
Mailing Name: Not reported  
Mailing Address: 5918 STONERIDGE MALL RD  
Gen County: 30  
Waste Category: Pharmaceutical waste  
TSD EPA ID: INR000110197  
TSD County: Not reported  
Disposal Method: Storage, Bulking, And/Or Transfer Off Site--No Treatment/Reovery (H010-H129) Or (H131-H135)  
Tons: 0.002

Additional Info:

Year: 2014  
Shipment Date: 20140401  
Creation Date: Not reported  
Receipt Date: Not reported  
Manifest ID: 006335535FLE  
Gen EPA ID: CAL000353809  
Trans EPA ID: MNS000110924  
Trans Name: STERICYCLE SPECIALTY WASTE SOLUTIONS INC  
Trans 2 EPA ID: OKD981588791  
Trans 2 Name: TRIAD TRANSPORT INC  
TSD EPA ID: INR000110197  
Trans Name: STERICYCLE INC  
TSD Alt EPA ID: Not reported  
TSD Alt Name: Not reported  
Waste Code: 311  
RCRA Code: Not reported  
Meth Code: Not reported  
Quantity Tons: 0.0005  
Waste Quantity: 1  
Quantity Unit: P  
Additional Code 1: Not reported  
Additional Code 2: Not reported  
Additional Code 3: Not reported  
Additional Code 4: Not reported  
Additional Code 5: Not reported

Year: 2014  
Shipment Date: 20140401  
Creation Date: Not reported

Map ID  
Direction  
Distance  
Elevation

MAP FINDINGS

Site

Database(s)

EDR ID Number  
EPA ID Number

1626 VONS A SAFEWAY COMPANY (Continued)

S113158902

Receipt Date: Not reported  
Manifest ID: 006335535FLE  
Gen EPA ID: CAL000353809  
Trans EPA ID: MNS000110924  
Trans Name: STERICYCLE SPECIALTY WASTE SOLUTIONS INC  
Trans 2 EPA ID: OKD981588791  
Trans 2 Name: TRIAD TRANSPORT INC  
TSDf EPA ID: INR000110197  
Trans Name: STERICYCLE INC  
TSDf Alt EPA ID: Not reported  
TSDf Alt Name: Not reported  
Waste Code: Not reported  
RCRA Code: Not reported  
Meth Code: Not reported  
Quantity Tons: 0.0015  
Waste Quantity: 3  
Quantity Unit: P  
Additional Code 1: Not reported  
Additional Code 2: Not reported  
Additional Code 3: Not reported  
Additional Code 4: Not reported  
Additional Code 5: Not reported

Year: 2014  
Shipment Date: 20140916  
Creation Date: 2/12/2015 22:14:58  
Receipt Date: 20140922  
Manifest ID: 007257233FLE  
Gen EPA ID: CAL000353809  
Trans EPA ID: MNS000110924  
Trans Name: STERICYCLE SPECIALTY WASTE SOLUTIONS INC  
Trans 2 EPA ID: OKD981588791  
Trans 2 Name: TRIAD TRANSPORT INC  
TSDf EPA ID: CAD008364432  
Trans Name: RHO CHEM LLC  
TSDf Alt EPA ID: Not reported  
TSDf Alt Name: Not reported  
Waste Code: 311  
RCRA Code: P075  
Meth Code: H141  
Quantity Tons: 0.0005  
Waste Quantity: 1  
Quantity Unit: P  
Additional Code 1: Not reported  
Additional Code 2: Not reported  
Additional Code 3: Not reported  
Additional Code 4: Not reported  
Additional Code 5: Not reported

Year: 2014  
Shipment Date: 20140916  
Creation Date: 2/12/2015 22:14:58  
Receipt Date: 20140922  
Manifest ID: 007257233FLE  
Gen EPA ID: CAL000353809  
Trans EPA ID: MNS000110924  
Trans Name: STERICYCLE SPECIALTY WASTE SOLUTIONS INC

Map ID  
Direction  
Distance  
Elevation

MAP FINDINGS

Site

Database(s)

EDR ID Number  
EPA ID Number

1626 VONS A SAFEWAY COMPANY (Continued)

S113158902

Trans 2 EPA ID:	OKD981588791
Trans 2 Name:	TRIAD TRANSPORT INC
TSDf EPA ID:	CAD008364432
Trans Name:	RHO CHEM LLC
TSDf Alt EPA ID:	Not reported
TSDf Alt Name:	Not reported
Waste Code:	311
RCRA Code:	D011
Meth Code:	H141
Quantity Tons:	0.0005
Waste Quantity:	1
Quantity Unit:	P
Additional Code 1:	D010
Additional Code 2:	D007
Additional Code 3:	D006
Additional Code 4:	Not reported
Additional Code 5:	Not reported
Year:	2014
Shipment Date:	20140916
Creation Date:	2/12/2015 22:14:58
Receipt Date:	20140922
Manifest ID:	007257233FLE
Gen EPA ID:	CAL000353809
Trans EPA ID:	MNS000110924
Trans Name:	STERICYCLE SPECIALTY WASTE SOLUTIONS INC
Trans 2 EPA ID:	OKD981588791
Trans 2 Name:	TRIAD TRANSPORT INC
TSDf EPA ID:	CAD008364432
Trans Name:	RHO CHEM LLC
TSDf Alt EPA ID:	Not reported
TSDf Alt Name:	Not reported
Waste Code:	214
RCRA Code:	D001
Meth Code:	H141
Quantity Tons:	0.0005
Waste Quantity:	1
Quantity Unit:	P
Additional Code 1:	Not reported
Additional Code 2:	Not reported
Additional Code 3:	Not reported
Additional Code 4:	Not reported
Additional Code 5:	Not reported
Year:	2014
Shipment Date:	20140916
Creation Date:	2/12/2015 22:14:58
Receipt Date:	20140922
Manifest ID:	007257233FLE
Gen EPA ID:	CAL000353809
Trans EPA ID:	MNS000110924
Trans Name:	STERICYCLE SPECIALTY WASTE SOLUTIONS INC
Trans 2 EPA ID:	OKD981588791
Trans 2 Name:	TRIAD TRANSPORT INC
TSDf EPA ID:	CAD008364432
Trans Name:	RHO CHEM LLC
TSDf Alt EPA ID:	Not reported

Map ID  
Direction  
Distance  
Elevation

MAP FINDINGS

Site

Database(s)

EDR ID Number  
EPA ID Number

**1626 VONS A SAFEWAY COMPANY (Continued)**

**S113158902**

TSDf Alt Name:	Not reported
Waste Code:	141
RCRA Code:	Not reported
Meth Code:	H141
Quantity Tons:	0.0035
Waste Quantity:	7
Quantity Unit:	P
Additional Code 1:	Not reported
Additional Code 2:	Not reported
Additional Code 3:	Not reported
Additional Code 4:	Not reported
Additional Code 5:	Not reported
Year:	2014
Shipment Date:	20140916
Creation Date:	2/26/2015 22:14:59
Receipt Date:	20141006
Manifest ID:	007257234FLE
Gen EPA ID:	CAL000353809
Trans EPA ID:	MNS000110924
Trans Name:	STERICYCLE SPECIALTY WASTE SOLUTIONS INC
Trans 2 EPA ID:	OKD981588791
Trans 2 Name:	TRIAD TRANSPORT INC
TSDf EPA ID:	NVD980895338
Trans Name:	21ST CENTURY EMN LLC
TSDf Alt EPA ID:	Not reported
TSDf Alt Name:	Not reported
Waste Code:	331
RCRA Code:	U279
Meth Code:	H141
Quantity Tons:	0.0035
Waste Quantity:	7
Quantity Unit:	P
Additional Code 1:	Not reported
Additional Code 2:	Not reported
Additional Code 3:	Not reported
Additional Code 4:	Not reported
Additional Code 5:	Not reported
Year:	2014
Shipment Date:	20140916
Creation Date:	2/26/2015 22:14:59
Receipt Date:	20141006
Manifest ID:	007257234FLE
Gen EPA ID:	CAL000353809
Trans EPA ID:	MNS000110924
Trans Name:	STERICYCLE SPECIALTY WASTE SOLUTIONS INC
Trans 2 EPA ID:	OKD981588791
Trans 2 Name:	TRIAD TRANSPORT INC
TSDf EPA ID:	NVD980895338
Trans Name:	21ST CENTURY EMN LLC
TSDf Alt EPA ID:	Not reported
TSDf Alt Name:	Not reported
Waste Code:	311
RCRA Code:	Not reported
Meth Code:	H141
Quantity Tons:	0.0005



Map ID  
Direction  
Distance  
Elevation

MAP FINDINGS

Site

Database(s)

EDR ID Number  
EPA ID Number

1626 VONS A SAFEWAY COMPANY (Continued)

S113158902

Waste Quantity:	1
Quantity Unit:	P
Additional Code 1:	Not reported
Additional Code 2:	Not reported
Additional Code 3:	Not reported
Additional Code 4:	Not reported
Additional Code 5:	Not reported
Year:	2014
Shipment Date:	20140916
Creation Date:	Not reported
Receipt Date:	Not reported
Manifest ID:	007257233FLE
Gen EPA ID:	CAL000353809
Trans EPA ID:	MNS000110924
Trans Name:	STERICYCLE SPECIALTY WASTE SOLUTIONS INC
Trans 2 EPA ID:	OKD981588791
Trans 2 Name:	TRIAD TRANSPORT INC
TSDf EPA ID:	CAD008364432
Trans Name:	RHO CHEM LLC
TSDf Alt EPA ID:	Not reported
TSDf Alt Name:	Not reported
Waste Code:	141
RCRA Code:	Not reported
Meth Code:	H141
Quantity Tons:	0.063
Waste Quantity:	126
Quantity Unit:	P
Additional Code 1:	Not reported
Additional Code 2:	Not reported
Additional Code 3:	Not reported
Additional Code 4:	Not reported
Additional Code 5:	Not reported
Year:	2014
Shipment Date:	20141230
Creation Date:	5/19/2015 22:15:07
Receipt Date:	20150106
Manifest ID:	005827999FLE
Gen EPA ID:	CAL000353809
Trans EPA ID:	MNS000110924
Trans Name:	STERICYCLE SPECIALTY WASTE SOLUTIONS INC
Trans 2 EPA ID:	CAD983649880
Trans 2 Name:	PSC ENVIRONMENTAL SERVICES OF POMONA LP
TSDf EPA ID:	CAD008364432
Trans Name:	RHO CHEM LLC
TSDf Alt EPA ID:	Not reported
TSDf Alt Name:	Not reported
Waste Code:	311
RCRA Code:	P001
Meth Code:	H141
Quantity Tons:	0.0005
Waste Quantity:	1
Quantity Unit:	P
Additional Code 1:	Not reported
Additional Code 2:	Not reported
Additional Code 3:	Not reported

Map ID  
Direction  
Distance  
Elevation

MAP FINDINGS

Site

Database(s)

EDR ID Number  
EPA ID Number

1626 VONS A SAFEWAY COMPANY (Continued)

S113158902

Additional Code 4:	Not reported
Additional Code 5:	Not reported
Year:	2014
Shipment Date:	20141230
Creation Date:	5/19/2015 22:15:07
Receipt Date:	20150106
Manifest ID:	005827999FLE
Gen EPA ID:	CAL000353809
Trans EPA ID:	MNS000110924
Trans Name:	STERICYCLE SPECIALTY WASTE SOLUTIONS INC
Trans 2 EPA ID:	CAD983649880
Trans 2 Name:	PSC ENVIRONMENTAL SERVICES OF POMONA LP
TSDf EPA ID:	CAD008364432
Trans Name:	RHO CHEM LLC
TSDf Alt EPA ID:	Not reported
TSDf Alt Name:	Not reported
Waste Code:	331
RCRA Code:	Not reported
Meth Code:	H141
Quantity Tons:	0.0005
Waste Quantity:	1
Quantity Unit:	P
Additional Code 1:	Not reported
Additional Code 2:	Not reported
Additional Code 3:	Not reported
Additional Code 4:	Not reported
Additional Code 5:	Not reported
Year:	2014
Shipment Date:	20141230
Creation Date:	5/19/2015 22:15:07
Receipt Date:	20150106
Manifest ID:	005827999FLE
Gen EPA ID:	CAL000353809
Trans EPA ID:	MNS000110924
Trans Name:	STERICYCLE SPECIALTY WASTE SOLUTIONS INC
Trans 2 EPA ID:	CAD983649880
Trans 2 Name:	PSC ENVIRONMENTAL SERVICES OF POMONA LP
TSDf EPA ID:	CAD008364432
Trans Name:	RHO CHEM LLC
TSDf Alt EPA ID:	Not reported
TSDf Alt Name:	Not reported
Waste Code:	331
RCRA Code:	Not reported
Meth Code:	H141
Quantity Tons:	0.13
Waste Quantity:	260
Quantity Unit:	P
Additional Code 1:	Not reported
Additional Code 2:	Not reported
Additional Code 3:	Not reported
Additional Code 4:	Not reported
Additional Code 5:	Not reported
Year:	2014
Shipment Date:	20140109

Map ID  
Direction  
Distance  
Elevation

MAP FINDINGS

Site

Database(s)

EDR ID Number  
EPA ID Number

1626 VONS A SAFEWAY COMPANY (Continued)

S113158902

Creation Date: 6/6/2014 22:15:25  
Receipt Date: 20140123  
Manifest ID: 006268593FLE  
Gen EPA ID: CAL000353809  
Trans EPA ID: MNS000110924  
Trans Name: STERICYCLE SPECIALTY WASTE SOLUTIONS INC  
Trans 2 EPA ID: OKD981588791  
Trans 2 Name: TRIAD TRANSPORT INC  
TSDf EPA ID: INR000110197  
Trans Name: STERICYCLE INC  
TSDf Alt EPA ID: Not reported  
TSDf Alt Name: Not reported  
Waste Code: 311  
RCRA Code: P001  
Meth Code: H141  
Quantity Tons: 0.0005  
Waste Quantity: 1  
Quantity Unit: P  
Additional Code 1: Not reported  
Additional Code 2: Not reported  
Additional Code 3: Not reported  
Additional Code 4: Not reported  
Additional Code 5: Not reported

Year: 2014  
Shipment Date: 20140109  
Creation Date: 6/6/2014 22:15:25  
Receipt Date: 20140123  
Manifest ID: 006268593FLE  
Gen EPA ID: CAL000353809  
Trans EPA ID: MNS000110924  
Trans Name: STERICYCLE SPECIALTY WASTE SOLUTIONS INC  
Trans 2 EPA ID: OKD981588791  
Trans 2 Name: TRIAD TRANSPORT INC  
TSDf EPA ID: INR000110197  
Trans Name: STERICYCLE INC  
TSDf Alt EPA ID: Not reported  
TSDf Alt Name: Not reported  
Waste Code: 214  
RCRA Code: D001  
Meth Code: H141  
Quantity Tons: 0.009  
Waste Quantity: 18  
Quantity Unit: P  
Additional Code 1: Not reported  
Additional Code 2: Not reported  
Additional Code 3: Not reported  
Additional Code 4: Not reported  
Additional Code 5: Not reported

Year: 2014  
Shipment Date: 20140109  
Creation Date: 6/6/2014 22:15:25  
Receipt Date: 20140123  
Manifest ID: 006268593FLE  
Gen EPA ID: CAL000353809  
Trans EPA ID: MNS000110924

Map ID  
Direction  
Distance  
Elevation

MAP FINDINGS

Site

Database(s)

EDR ID Number  
EPA ID Number

1626 VONS A SAFEWAY COMPANY (Continued)

S113158902

Trans Name: STERICYCLE SPECIALTY WASTE SOLUTIONS INC  
Trans 2 EPA ID: OKD981588791  
Trans 2 Name: TRIAD TRANSPORT INC  
TSDf EPA ID: INR000110197  
Trans Name: STERICYCLE INC  
TSDf Alt EPA ID: Not reported  
TSDf Alt Name: Not reported  
Waste Code: 311  
RCRA Code: D011  
Meth Code: H141  
Quantity Tons: 0.001  
Waste Quantity: 2  
Quantity Unit: P  
Additional Code 1: D010  
Additional Code 2: D007  
Additional Code 3: D006  
Additional Code 4: Not reported  
Additional Code 5: Not reported

Year: 2014  
Shipment Date: 20140109  
Creation Date: 6/6/2014 22:15:25  
Receipt Date: 20140123  
Manifest ID: 006268593FLE  
Gen EPA ID: CAL000353809  
Trans EPA ID: MNS000110924  
Trans Name: STERICYCLE SPECIALTY WASTE SOLUTIONS INC  
Trans 2 EPA ID: OKD981588791  
Trans 2 Name: TRIAD TRANSPORT INC  
TSDf EPA ID: INR000110197  
Trans Name: STERICYCLE INC  
TSDf Alt EPA ID: Not reported  
TSDf Alt Name: Not reported  
Waste Code: 214  
RCRA Code: D001  
Meth Code: H141  
Quantity Tons: 0.0055  
Waste Quantity: 11  
Quantity Unit: P  
Additional Code 1: Not reported  
Additional Code 2: Not reported  
Additional Code 3: Not reported  
Additional Code 4: Not reported  
Additional Code 5: Not reported

Year: 2014  
Shipment Date: 20140109  
Creation Date: Not reported  
Receipt Date: Not reported  
Manifest ID: 006268593FLE  
Gen EPA ID: CAL000353809  
Trans EPA ID: MNS000110924  
Trans Name: STERICYCLE SPECIALTY WASTE SOLUTIONS INC  
Trans 2 EPA ID: OKD981588791  
Trans 2 Name: TRIAD TRANSPORT INC  
TSDf EPA ID: INR000110197  
Trans Name: STERICYCLE INC

Map ID  
Direction  
Distance  
Elevation

MAP FINDINGS

Site

Database(s)

EDR ID Number  
EPA ID Number

1626 VONS A SAFEWAY COMPANY (Continued)

S113158902

TSDf Alt EPA ID:	Not reported
TSDf Alt Name:	Not reported
Waste Code:	122
RCRA Code:	D002
Meth Code:	H141
Quantity Tons:	0.0175
Waste Quantity:	35
Quantity Unit:	P
Additional Code 1:	Not reported
Additional Code 2:	Not reported
Additional Code 3:	Not reported
Additional Code 4:	Not reported
Additional Code 5:	Not reported
Year:	2014
Shipment Date:	20140109
Creation Date:	Not reported
Receipt Date:	Not reported
Manifest ID:	006268593FLE
Gen EPA ID:	CAL000353809
Trans EPA ID:	MNS000110924
Trans Name:	STERICYCLE SPECIALTY WASTE SOLUTIONS INC
Trans 2 EPA ID:	OKD981588791
Trans 2 Name:	TRIAD TRANSPORT INC
TSDf EPA ID:	INR000110197
Trans Name:	STERICYCLE INC
TSDf Alt EPA ID:	Not reported
TSDf Alt Name:	Not reported
Waste Code:	131
RCRA Code:	D001
Meth Code:	H141
Quantity Tons:	0.002
Waste Quantity:	4
Quantity Unit:	P
Additional Code 1:	Not reported
Additional Code 2:	Not reported
Additional Code 3:	Not reported
Additional Code 4:	Not reported
Additional Code 5:	Not reported
Year:	2014
Shipment Date:	20140109
Creation Date:	Not reported
Receipt Date:	Not reported
Manifest ID:	006268593FLE
Gen EPA ID:	CAL000353809
Trans EPA ID:	MNS000110924
Trans Name:	STERICYCLE SPECIALTY WASTE SOLUTIONS INC
Trans 2 EPA ID:	OKD981588791
Trans 2 Name:	TRIAD TRANSPORT INC
TSDf EPA ID:	INR000110197
Trans Name:	STERICYCLE INC
TSDf Alt EPA ID:	Not reported
TSDf Alt Name:	Not reported
Waste Code:	311
RCRA Code:	P075
Meth Code:	H141

Map ID  
Direction  
Distance  
Elevation

MAP FINDINGS

Site

Database(s)

EDR ID Number  
EPA ID Number

1626 VONS A SAFEWAY COMPANY (Continued)

S113158902

Quantity Tons:	0.0005
Waste Quantity:	1
Quantity Unit:	P
Additional Code 1:	Not reported
Additional Code 2:	Not reported
Additional Code 3:	Not reported
Additional Code 4:	Not reported
Additional Code 5:	Not reported
Year:	2014
Shipment Date:	20140109
Creation Date:	Not reported
Receipt Date:	Not reported
Manifest ID:	006268593FLE
Gen EPA ID:	CAL000353809
Trans EPA ID:	MNS000110924
Trans Name:	STERICYCLE SPECIALTY WASTE SOLUTIONS INC
Trans 2 EPA ID:	OKD981588791
Trans 2 Name:	TRIAD TRANSPORT INC
TSDf EPA ID:	INR000110197
Trans Name:	STERICYCLE INC
TSDf Alt EPA ID:	Not reported
TSDf Alt Name:	Not reported
Waste Code:	561
RCRA Code:	Not reported
Meth Code:	Not reported
Quantity Tons:	0.142
Waste Quantity:	284
Quantity Unit:	P
Additional Code 1:	Not reported
Additional Code 2:	Not reported
Additional Code 3:	Not reported
Additional Code 4:	Not reported
Additional Code 5:	Not reported
Year:	2014
Shipment Date:	20140109
Creation Date:	Not reported
Receipt Date:	Not reported
Manifest ID:	006268593FLE
Gen EPA ID:	CAL000353809
Trans EPA ID:	MNS000110924
Trans Name:	STERICYCLE SPECIALTY WASTE SOLUTIONS INC
Trans 2 EPA ID:	OKD981588791
Trans 2 Name:	TRIAD TRANSPORT INC
TSDf EPA ID:	INR000110197
Trans Name:	STERICYCLE INC
TSDf Alt EPA ID:	Not reported
TSDf Alt Name:	Not reported
Waste Code:	331
RCRA Code:	Not reported
Meth Code:	Not reported
Quantity Tons:	0.0045
Waste Quantity:	9
Quantity Unit:	P
Additional Code 1:	Not reported
Additional Code 2:	Not reported

Map ID  
Direction  
Distance  
Elevation

MAP FINDINGS

Site

Database(s)

EDR ID Number  
EPA ID Number

1626 VONS A SAFEWAY COMPANY (Continued)

S113158902

Additional Code 3: Not reported  
Additional Code 4: Not reported  
Additional Code 5: Not reported

Year: 2014  
Shipment Date: 20140109  
Creation Date: Not reported  
Receipt Date: Not reported  
Manifest ID: 006268593FLE  
Gen EPA ID: CAL000353809  
Trans EPA ID: MNS000110924  
Trans Name: STERICYCLE SPECIALTY WASTE SOLUTIONS INC  
Trans 2 EPA ID: OKD981588791  
Trans 2 Name: TRIAD TRANSPORT INC  
TSDf EPA ID: INR000110197  
Trans Name: STERICYCLE INC  
TSDf Alt EPA ID: Not reported  
TSDf Alt Name: Not reported  
Waste Code: Not reported  
RCRA Code: Not reported  
Meth Code: Not reported  
Quantity Tons: 0.005  
Waste Quantity: 10  
Quantity Unit: P  
Additional Code 1: Not reported  
Additional Code 2: Not reported  
Additional Code 3: Not reported  
Additional Code 4: Not reported  
Additional Code 5: Not reported

Year: 2014  
Shipment Date: 20140401  
Creation Date: 8/19/2014 22:15:10  
Receipt Date: 20140417  
Manifest ID: 006335535FLE  
Gen EPA ID: CAL000353809  
Trans EPA ID: MNS000110924  
Trans Name: STERICYCLE SPECIALTY WASTE SOLUTIONS INC  
Trans 2 EPA ID: OKD981588791  
Trans 2 Name: TRIAD TRANSPORT INC  
TSDf EPA ID: INR000110197  
Trans Name: STERICYCLE INC  
TSDf Alt EPA ID: Not reported  
TSDf Alt Name: Not reported  
Waste Code: 311  
RCRA Code: P075  
Meth Code: H141  
Quantity Tons: 0.0005  
Waste Quantity: 1  
Quantity Unit: P  
Additional Code 1: Not reported  
Additional Code 2: Not reported  
Additional Code 3: Not reported  
Additional Code 4: Not reported  
Additional Code 5: Not reported

Year: 2014

Map ID  
Direction  
Distance  
Elevation

MAP FINDINGS

Site

Database(s)

EDR ID Number  
EPA ID Number

1626 VONS A SAFEWAY COMPANY (Continued)

S113158902

Shipment Date: 20140401  
Creation Date: 8/19/2014 22:15:10  
Receipt Date: 20140417  
Manifest ID: 006335535FLE  
Gen EPA ID: CAL000353809  
Trans EPA ID: MNS000110924  
Trans Name: STERICYCLE SPECIALTY WASTE SOLUTIONS INC  
Trans 2 EPA ID: OKD981588791  
Trans 2 Name: TRIAD TRANSPORT INC  
TSDf EPA ID: INR000110197  
Trans Name: STERICYCLE INC  
TSDf Alt EPA ID: Not reported  
TSDf Alt Name: Not reported  
Waste Code: 122  
RCRA Code: D002  
Meth Code: H141  
Quantity Tons: 0.0045  
Waste Quantity: 9  
Quantity Unit: P  
Additional Code 1: Not reported  
Additional Code 2: Not reported  
Additional Code 3: Not reported  
Additional Code 4: Not reported  
Additional Code 5: Not reported

Year: 2014  
Shipment Date: 20140401  
Creation Date: 8/19/2014 22:15:10  
Receipt Date: 20140417  
Manifest ID: 006335535FLE  
Gen EPA ID: CAL000353809  
Trans EPA ID: MNS000110924  
Trans Name: STERICYCLE SPECIALTY WASTE SOLUTIONS INC  
Trans 2 EPA ID: OKD981588791  
Trans 2 Name: TRIAD TRANSPORT INC  
TSDf EPA ID: INR000110197  
Trans Name: STERICYCLE INC  
TSDf Alt EPA ID: Not reported  
TSDf Alt Name: Not reported  
Waste Code: 561  
RCRA Code: Not reported  
Meth Code: Not reported  
Quantity Tons: 0.091  
Waste Quantity: 182  
Quantity Unit: P  
Additional Code 1: Not reported  
Additional Code 2: Not reported  
Additional Code 3: Not reported  
Additional Code 4: Not reported  
Additional Code 5: Not reported

Year: 2014  
Shipment Date: 20140401  
Creation Date: 8/19/2014 22:15:10  
Receipt Date: 20140417  
Manifest ID: 006335535FLE  
Gen EPA ID: CAL000353809



Map ID  
Direction  
Distance  
Elevation

MAP FINDINGS

Site

Database(s)

EDR ID Number  
EPA ID Number

1626 VONS A SAFEWAY COMPANY (Continued)

S113158902

Trans EPA ID: MNS000110924  
Trans Name: STERICYCLE SPECIALTY WASTE SOLUTIONS INC  
Trans 2 EPA ID: OKD981588791  
Trans 2 Name: TRIAD TRANSPORT INC  
TSD EPA ID: INR000110197  
Trans Name: STERICYCLE INC  
TSD Alt EPA ID: Not reported  
TSD Alt Name: Not reported  
Waste Code: 331  
RCRA Code: Not reported  
Meth Code: Not reported  
Quantity Tons: 0.058  
Waste Quantity: 116  
Quantity Unit: P  
Additional Code 1: Not reported  
Additional Code 2: Not reported  
Additional Code 3: Not reported  
Additional Code 4: Not reported  
Additional Code 5: Not reported

Name: VONS STORE #1626  
Address: 3650 S BRISTOL ST  
Address 2: Not reported  
City,State,Zip: SANTA ANA, CA 927047302  
Year: 2014  
Gepaid: CAL000353809  
Contact: SHARON PLOUFFE  
Telephone: 9252265097  
Mailing Name: Not reported  
Mailing Address: 5918 STONERIDGE MALL RD  
Gen County: 30  
Waste Category: Pharmaceutical waste  
TSD EPA ID: NVD980895338  
TSD County: 99  
Disposal Method: Storage, Bulking, And/Or Transfer Off Site--No Treatment/Reovery (H010-H129) Or (H131-H135)  
Tons: 0.0005

Additional Info:

Year: 2014  
Shipment Date: 20140401  
Creation Date: Not reported  
Receipt Date: Not reported  
Manifest ID: 006335535FLE  
Gen EPA ID: CAL000353809  
Trans EPA ID: MNS000110924  
Trans Name: STERICYCLE SPECIALTY WASTE SOLUTIONS INC  
Trans 2 EPA ID: OKD981588791  
Trans 2 Name: TRIAD TRANSPORT INC  
TSD EPA ID: INR000110197  
Trans Name: STERICYCLE INC  
TSD Alt EPA ID: Not reported  
TSD Alt Name: Not reported  
Waste Code: 311  
RCRA Code: Not reported  
Meth Code: Not reported  
Quantity Tons: 0.0005

Map ID  
Direction  
Distance  
Elevation

MAP FINDINGS

Site

Database(s)

EDR ID Number  
EPA ID Number

1626 VONS A SAFEWAY COMPANY (Continued)

S113158902

Waste Quantity:	1
Quantity Unit:	P
Additional Code 1:	Not reported
Additional Code 2:	Not reported
Additional Code 3:	Not reported
Additional Code 4:	Not reported
Additional Code 5:	Not reported
Year:	2014
Shipment Date:	20140401
Creation Date:	Not reported
Receipt Date:	Not reported
Manifest ID:	006335535FLE
Gen EPA ID:	CAL000353809
Trans EPA ID:	MNS000110924
Trans Name:	STERICYCLE SPECIALTY WASTE SOLUTIONS INC
Trans 2 EPA ID:	OKD981588791
Trans 2 Name:	TRIAD TRANSPORT INC
TSDf EPA ID:	INR000110197
Trans Name:	STERICYCLE INC
TSDf Alt EPA ID:	Not reported
TSDf Alt Name:	Not reported
Waste Code:	Not reported
RCRA Code:	Not reported
Meth Code:	Not reported
Quantity Tons:	0.0015
Waste Quantity:	3
Quantity Unit:	P
Additional Code 1:	Not reported
Additional Code 2:	Not reported
Additional Code 3:	Not reported
Additional Code 4:	Not reported
Additional Code 5:	Not reported
Year:	2014
Shipment Date:	20140916
Creation Date:	2/12/2015 22:14:58
Receipt Date:	20140922
Manifest ID:	007257233FLE
Gen EPA ID:	CAL000353809
Trans EPA ID:	MNS000110924
Trans Name:	STERICYCLE SPECIALTY WASTE SOLUTIONS INC
Trans 2 EPA ID:	OKD981588791
Trans 2 Name:	TRIAD TRANSPORT INC
TSDf EPA ID:	CAD008364432
Trans Name:	RHO CHEM LLC
TSDf Alt EPA ID:	Not reported
TSDf Alt Name:	Not reported
Waste Code:	311
RCRA Code:	P075
Meth Code:	H141
Quantity Tons:	0.0005
Waste Quantity:	1
Quantity Unit:	P
Additional Code 1:	Not reported
Additional Code 2:	Not reported
Additional Code 3:	Not reported

Map ID  
Direction  
Distance  
Elevation

MAP FINDINGS

Site

Database(s)

EDR ID Number  
EPA ID Number

1626 VONS A SAFEWAY COMPANY (Continued)

S113158902

Additional Code 4:	Not reported
Additional Code 5:	Not reported
Year:	2014
Shipment Date:	20140916
Creation Date:	2/12/2015 22:14:58
Receipt Date:	20140922
Manifest ID:	007257233FLE
Gen EPA ID:	CAL000353809
Trans EPA ID:	MNS000110924
Trans Name:	STERICYCLE SPECIALTY WASTE SOLUTIONS INC
Trans 2 EPA ID:	OKD981588791
Trans 2 Name:	TRIAD TRANSPORT INC
TSDf EPA ID:	CAD008364432
Trans Name:	RHO CHEM LLC
TSDf Alt EPA ID:	Not reported
TSDf Alt Name:	Not reported
Waste Code:	311
RCRA Code:	D011
Meth Code:	H141
Quantity Tons:	0.0005
Waste Quantity:	1
Quantity Unit:	P
Additional Code 1:	D010
Additional Code 2:	D007
Additional Code 3:	D006
Additional Code 4:	Not reported
Additional Code 5:	Not reported
Year:	2014
Shipment Date:	20140916
Creation Date:	2/12/2015 22:14:58
Receipt Date:	20140922
Manifest ID:	007257233FLE
Gen EPA ID:	CAL000353809
Trans EPA ID:	MNS000110924
Trans Name:	STERICYCLE SPECIALTY WASTE SOLUTIONS INC
Trans 2 EPA ID:	OKD981588791
Trans 2 Name:	TRIAD TRANSPORT INC
TSDf EPA ID:	CAD008364432
Trans Name:	RHO CHEM LLC
TSDf Alt EPA ID:	Not reported
TSDf Alt Name:	Not reported
Waste Code:	214
RCRA Code:	D001
Meth Code:	H141
Quantity Tons:	0.0005
Waste Quantity:	1
Quantity Unit:	P
Additional Code 1:	Not reported
Additional Code 2:	Not reported
Additional Code 3:	Not reported
Additional Code 4:	Not reported
Additional Code 5:	Not reported
Year:	2014
Shipment Date:	20140916

Map ID  
Direction  
Distance  
Elevation

MAP FINDINGS

Site

Database(s)

EDR ID Number  
EPA ID Number

1626 VONS A SAFEWAY COMPANY (Continued)

S113158902

Creation Date: 2/12/2015 22:14:58  
Receipt Date: 20140922  
Manifest ID: 007257233FLE  
Gen EPA ID: CAL000353809  
Trans EPA ID: MNS000110924  
Trans Name: STERICYCLE SPECIALTY WASTE SOLUTIONS INC  
Trans 2 EPA ID: OKD981588791  
Trans 2 Name: TRIAD TRANSPORT INC  
TSDf EPA ID: CAD008364432  
Trans Name: RHO CHEM LLC  
TSDf Alt EPA ID: Not reported  
TSDf Alt Name: Not reported  
Waste Code: 141  
RCRA Code: Not reported  
Meth Code: H141  
Quantity Tons: 0.0035  
Waste Quantity: 7  
Quantity Unit: P  
Additional Code 1: Not reported  
Additional Code 2: Not reported  
Additional Code 3: Not reported  
Additional Code 4: Not reported  
Additional Code 5: Not reported

Year: 2014  
Shipment Date: 20140916  
Creation Date: 2/26/2015 22:14:59  
Receipt Date: 20141006  
Manifest ID: 007257234FLE  
Gen EPA ID: CAL000353809  
Trans EPA ID: MNS000110924  
Trans Name: STERICYCLE SPECIALTY WASTE SOLUTIONS INC  
Trans 2 EPA ID: OKD981588791  
Trans 2 Name: TRIAD TRANSPORT INC  
TSDf EPA ID: NVD980895338  
Trans Name: 21ST CENTURY EMN LLC  
TSDf Alt EPA ID: Not reported  
TSDf Alt Name: Not reported  
Waste Code: 331  
RCRA Code: U279  
Meth Code: H141  
Quantity Tons: 0.0035  
Waste Quantity: 7  
Quantity Unit: P  
Additional Code 1: Not reported  
Additional Code 2: Not reported  
Additional Code 3: Not reported  
Additional Code 4: Not reported  
Additional Code 5: Not reported

Year: 2014  
Shipment Date: 20140916  
Creation Date: 2/26/2015 22:14:59  
Receipt Date: 20141006  
Manifest ID: 007257234FLE  
Gen EPA ID: CAL000353809  
Trans EPA ID: MNS000110924

Map ID  
Direction  
Distance  
Elevation

MAP FINDINGS

Site

Database(s)

EDR ID Number  
EPA ID Number

1626 VONS A SAFEWAY COMPANY (Continued)

S113158902

Trans Name: STERICYCLE SPECIALTY WASTE SOLUTIONS INC  
Trans 2 EPA ID: OKD981588791  
Trans 2 Name: TRIAD TRANSPORT INC  
TSDf EPA ID: NVD980895338  
Trans Name: 21ST CENTURY EMN LLC  
TSDf Alt EPA ID: Not reported  
TSDf Alt Name: Not reported  
Waste Code: 311  
RCRA Code: Not reported  
Meth Code: H141  
Quantity Tons: 0.0005  
Waste Quantity: 1  
Quantity Unit: P  
Additional Code 1: Not reported  
Additional Code 2: Not reported  
Additional Code 3: Not reported  
Additional Code 4: Not reported  
Additional Code 5: Not reported

Year: 2014  
Shipment Date: 20140916  
Creation Date: Not reported  
Receipt Date: Not reported  
Manifest ID: 007257233FLE  
Gen EPA ID: CAL000353809  
Trans EPA ID: MNS000110924  
Trans Name: STERICYCLE SPECIALTY WASTE SOLUTIONS INC  
Trans 2 EPA ID: OKD981588791  
Trans 2 Name: TRIAD TRANSPORT INC  
TSDf EPA ID: CAD008364432  
Trans Name: RHO CHEM LLC  
TSDf Alt EPA ID: Not reported  
TSDf Alt Name: Not reported  
Waste Code: 141  
RCRA Code: Not reported  
Meth Code: H141  
Quantity Tons: 0.063  
Waste Quantity: 126  
Quantity Unit: P  
Additional Code 1: Not reported  
Additional Code 2: Not reported  
Additional Code 3: Not reported  
Additional Code 4: Not reported  
Additional Code 5: Not reported

Year: 2014  
Shipment Date: 20141230  
Creation Date: 5/19/2015 22:15:07  
Receipt Date: 20150106  
Manifest ID: 005827999FLE  
Gen EPA ID: CAL000353809  
Trans EPA ID: MNS000110924  
Trans Name: STERICYCLE SPECIALTY WASTE SOLUTIONS INC  
Trans 2 EPA ID: CAD983649880  
Trans 2 Name: PSC ENVIRONMENTAL SERVICES OF POMONA LP  
TSDf EPA ID: CAD008364432  
Trans Name: RHO CHEM LLC

Map ID  
Direction  
Distance  
Elevation

MAP FINDINGS

Site

Database(s)

EDR ID Number  
EPA ID Number

1626 VONS A SAFEWAY COMPANY (Continued)

S113158902

TSDf Alt EPA ID:	Not reported
TSDf Alt Name:	Not reported
Waste Code:	311
RCRA Code:	P001
Meth Code:	H141
Quantity Tons:	0.0005
Waste Quantity:	1
Quantity Unit:	P
Additional Code 1:	Not reported
Additional Code 2:	Not reported
Additional Code 3:	Not reported
Additional Code 4:	Not reported
Additional Code 5:	Not reported
Year:	2014
Shipment Date:	20141230
Creation Date:	5/19/2015 22:15:07
Receipt Date:	20150106
Manifest ID:	005827999FLE
Gen EPA ID:	CAL000353809
Trans EPA ID:	MNS000110924
Trans Name:	STERICYCLE SPECIALTY WASTE SOLUTIONS INC
Trans 2 EPA ID:	CAD983649880
Trans 2 Name:	PSC ENVIRONMENTAL SERVICES OF POMONA LP
TSDf EPA ID:	CAD008364432
Trans Name:	RHO CHEM LLC
TSDf Alt EPA ID:	Not reported
TSDf Alt Name:	Not reported
Waste Code:	331
RCRA Code:	Not reported
Meth Code:	H141
Quantity Tons:	0.0005
Waste Quantity:	1
Quantity Unit:	P
Additional Code 1:	Not reported
Additional Code 2:	Not reported
Additional Code 3:	Not reported
Additional Code 4:	Not reported
Additional Code 5:	Not reported
Year:	2014
Shipment Date:	20141230
Creation Date:	5/19/2015 22:15:07
Receipt Date:	20150106
Manifest ID:	005827999FLE
Gen EPA ID:	CAL000353809
Trans EPA ID:	MNS000110924
Trans Name:	STERICYCLE SPECIALTY WASTE SOLUTIONS INC
Trans 2 EPA ID:	CAD983649880
Trans 2 Name:	PSC ENVIRONMENTAL SERVICES OF POMONA LP
TSDf EPA ID:	CAD008364432
Trans Name:	RHO CHEM LLC
TSDf Alt EPA ID:	Not reported
TSDf Alt Name:	Not reported
Waste Code:	331
RCRA Code:	Not reported
Meth Code:	H141

Map ID  
Direction  
Distance  
Elevation

MAP FINDINGS

Site

Database(s)

EDR ID Number  
EPA ID Number

1626 VONS A SAFEWAY COMPANY (Continued)

S113158902

Quantity Tons:	0.13
Waste Quantity:	260
Quantity Unit:	P
Additional Code 1:	Not reported
Additional Code 2:	Not reported
Additional Code 3:	Not reported
Additional Code 4:	Not reported
Additional Code 5:	Not reported
Year:	2014
Shipment Date:	20140109
Creation Date:	6/6/2014 22:15:25
Receipt Date:	20140123
Manifest ID:	006268593FLE
Gen EPA ID:	CAL000353809
Trans EPA ID:	MNS000110924
Trans Name:	STERICYCLE SPECIALTY WASTE SOLUTIONS INC
Trans 2 EPA ID:	OKD981588791
Trans 2 Name:	TRIAD TRANSPORT INC
TSDf EPA ID:	INR000110197
Trans Name:	STERICYCLE INC
TSDf Alt EPA ID:	Not reported
TSDf Alt Name:	Not reported
Waste Code:	311
RCRA Code:	P001
Meth Code:	H141
Quantity Tons:	0.0005
Waste Quantity:	1
Quantity Unit:	P
Additional Code 1:	Not reported
Additional Code 2:	Not reported
Additional Code 3:	Not reported
Additional Code 4:	Not reported
Additional Code 5:	Not reported
Year:	2014
Shipment Date:	20140109
Creation Date:	6/6/2014 22:15:25
Receipt Date:	20140123
Manifest ID:	006268593FLE
Gen EPA ID:	CAL000353809
Trans EPA ID:	MNS000110924
Trans Name:	STERICYCLE SPECIALTY WASTE SOLUTIONS INC
Trans 2 EPA ID:	OKD981588791
Trans 2 Name:	TRIAD TRANSPORT INC
TSDf EPA ID:	INR000110197
Trans Name:	STERICYCLE INC
TSDf Alt EPA ID:	Not reported
TSDf Alt Name:	Not reported
Waste Code:	214
RCRA Code:	D001
Meth Code:	H141
Quantity Tons:	0.009
Waste Quantity:	18
Quantity Unit:	P
Additional Code 1:	Not reported
Additional Code 2:	Not reported

Map ID  
Direction  
Distance  
Elevation

MAP FINDINGS

Site

Database(s)

EDR ID Number  
EPA ID Number

1626 VONS A SAFEWAY COMPANY (Continued)

S113158902

Additional Code 3:	Not reported
Additional Code 4:	Not reported
Additional Code 5:	Not reported
Year:	2014
Shipment Date:	20140109
Creation Date:	6/6/2014 22:15:25
Receipt Date:	20140123
Manifest ID:	006268593FLE
Gen EPA ID:	CAL000353809
Trans EPA ID:	MNS000110924
Trans Name:	STERICYCLE SPECIALTY WASTE SOLUTIONS INC
Trans 2 EPA ID:	OKD981588791
Trans 2 Name:	TRIAD TRANSPORT INC
TSDf EPA ID:	INR000110197
Trans Name:	STERICYCLE INC
TSDf Alt EPA ID:	Not reported
TSDf Alt Name:	Not reported
Waste Code:	311
RCRA Code:	D011
Meth Code:	H141
Quantity Tons:	0.001
Waste Quantity:	2
Quantity Unit:	P
Additional Code 1:	D010
Additional Code 2:	D007
Additional Code 3:	D006
Additional Code 4:	Not reported
Additional Code 5:	Not reported
Year:	2014
Shipment Date:	20140109
Creation Date:	6/6/2014 22:15:25
Receipt Date:	20140123
Manifest ID:	006268593FLE
Gen EPA ID:	CAL000353809
Trans EPA ID:	MNS000110924
Trans Name:	STERICYCLE SPECIALTY WASTE SOLUTIONS INC
Trans 2 EPA ID:	OKD981588791
Trans 2 Name:	TRIAD TRANSPORT INC
TSDf EPA ID:	INR000110197
Trans Name:	STERICYCLE INC
TSDf Alt EPA ID:	Not reported
TSDf Alt Name:	Not reported
Waste Code:	214
RCRA Code:	D001
Meth Code:	H141
Quantity Tons:	0.0055
Waste Quantity:	11
Quantity Unit:	P
Additional Code 1:	Not reported
Additional Code 2:	Not reported
Additional Code 3:	Not reported
Additional Code 4:	Not reported
Additional Code 5:	Not reported
Year:	2014



Map ID  
Direction  
Distance  
Elevation

MAP FINDINGS

Site

Database(s)

EDR ID Number  
EPA ID Number

1626 VONS A SAFEWAY COMPANY (Continued)

S113158902

Shipment Date: 20140109  
Creation Date: Not reported  
Receipt Date: Not reported  
Manifest ID: 006268593FLE  
Gen EPA ID: CAL000353809  
Trans EPA ID: MNS000110924  
Trans Name: STERICYCLE SPECIALTY WASTE SOLUTIONS INC  
Trans 2 EPA ID: OKD981588791  
Trans 2 Name: TRIAD TRANSPORT INC  
TSDf EPA ID: INR000110197  
Trans Name: STERICYCLE INC  
TSDf Alt EPA ID: Not reported  
TSDf Alt Name: Not reported  
Waste Code: 122  
RCRA Code: D002  
Meth Code: H141  
Quantity Tons: 0.0175  
Waste Quantity: 35  
Quantity Unit: P  
Additional Code 1: Not reported  
Additional Code 2: Not reported  
Additional Code 3: Not reported  
Additional Code 4: Not reported  
Additional Code 5: Not reported

Year: 2014  
Shipment Date: 20140109  
Creation Date: Not reported  
Receipt Date: Not reported  
Manifest ID: 006268593FLE  
Gen EPA ID: CAL000353809  
Trans EPA ID: MNS000110924  
Trans Name: STERICYCLE SPECIALTY WASTE SOLUTIONS INC  
Trans 2 EPA ID: OKD981588791  
Trans 2 Name: TRIAD TRANSPORT INC  
TSDf EPA ID: INR000110197  
Trans Name: STERICYCLE INC  
TSDf Alt EPA ID: Not reported  
TSDf Alt Name: Not reported  
Waste Code: 131  
RCRA Code: D001  
Meth Code: H141  
Quantity Tons: 0.002  
Waste Quantity: 4  
Quantity Unit: P  
Additional Code 1: Not reported  
Additional Code 2: Not reported  
Additional Code 3: Not reported  
Additional Code 4: Not reported  
Additional Code 5: Not reported

Year: 2014  
Shipment Date: 20140109  
Creation Date: Not reported  
Receipt Date: Not reported  
Manifest ID: 006268593FLE  
Gen EPA ID: CAL000353809

Map ID  
Direction  
Distance  
Elevation

MAP FINDINGS

Site

Database(s)

EDR ID Number  
EPA ID Number

1626 VONS A SAFEWAY COMPANY (Continued)

S113158902

Trans EPA ID:	MNS000110924
Trans Name:	STERICYCLE SPECIALTY WASTE SOLUTIONS INC
Trans 2 EPA ID:	OKD981588791
Trans 2 Name:	TRIAD TRANSPORT INC
TSDf EPA ID:	INR000110197
Trans Name:	STERICYCLE INC
TSDf Alt EPA ID:	Not reported
TSDf Alt Name:	Not reported
Waste Code:	311
RCRA Code:	P075
Meth Code:	H141
Quantity Tons:	0.0005
Waste Quantity:	1
Quantity Unit:	P
Additional Code 1:	Not reported
Additional Code 2:	Not reported
Additional Code 3:	Not reported
Additional Code 4:	Not reported
Additional Code 5:	Not reported
Year:	2014
Shipment Date:	20140109
Creation Date:	Not reported
Receipt Date:	Not reported
Manifest ID:	006268593FLE
Gen EPA ID:	CAL000353809
Trans EPA ID:	MNS000110924
Trans Name:	STERICYCLE SPECIALTY WASTE SOLUTIONS INC
Trans 2 EPA ID:	OKD981588791
Trans 2 Name:	TRIAD TRANSPORT INC
TSDf EPA ID:	INR000110197
Trans Name:	STERICYCLE INC
TSDf Alt EPA ID:	Not reported
TSDf Alt Name:	Not reported
Waste Code:	561
RCRA Code:	Not reported
Meth Code:	Not reported
Quantity Tons:	0.142
Waste Quantity:	284
Quantity Unit:	P
Additional Code 1:	Not reported
Additional Code 2:	Not reported
Additional Code 3:	Not reported
Additional Code 4:	Not reported
Additional Code 5:	Not reported
Year:	2014
Shipment Date:	20140109
Creation Date:	Not reported
Receipt Date:	Not reported
Manifest ID:	006268593FLE
Gen EPA ID:	CAL000353809
Trans EPA ID:	MNS000110924
Trans Name:	STERICYCLE SPECIALTY WASTE SOLUTIONS INC
Trans 2 EPA ID:	OKD981588791
Trans 2 Name:	TRIAD TRANSPORT INC
TSDf EPA ID:	INR000110197

Map ID  
Direction  
Distance  
Elevation

MAP FINDINGS

Site

Database(s)

EDR ID Number  
EPA ID Number

1626 VONS A SAFEWAY COMPANY (Continued)

S113158902

Trans Name:	STERICYCLE INC
TSDF Alt EPA ID:	Not reported
TSDF Alt Name:	Not reported
Waste Code:	331
RCRA Code:	Not reported
Meth Code:	Not reported
Quantity Tons:	0.0045
Waste Quantity:	9
Quantity Unit:	P
Additional Code 1:	Not reported
Additional Code 2:	Not reported
Additional Code 3:	Not reported
Additional Code 4:	Not reported
Additional Code 5:	Not reported
Year:	2014
Shipment Date:	20140109
Creation Date:	Not reported
Receipt Date:	Not reported
Manifest ID:	006268593FLE
Gen EPA ID:	CAL000353809
Trans EPA ID:	MNS000110924
Trans Name:	STERICYCLE SPECIALTY WASTE SOLUTIONS INC
Trans 2 EPA ID:	OKD981588791
Trans 2 Name:	TRIAD TRANSPORT INC
TSDF EPA ID:	INR000110197
Trans Name:	STERICYCLE INC
TSDF Alt EPA ID:	Not reported
TSDF Alt Name:	Not reported
Waste Code:	Not reported
RCRA Code:	Not reported
Meth Code:	Not reported
Quantity Tons:	0.005
Waste Quantity:	10
Quantity Unit:	P
Additional Code 1:	Not reported
Additional Code 2:	Not reported
Additional Code 3:	Not reported
Additional Code 4:	Not reported
Additional Code 5:	Not reported
Year:	2014
Shipment Date:	20140401
Creation Date:	8/19/2014 22:15:10
Receipt Date:	20140417
Manifest ID:	006335535FLE
Gen EPA ID:	CAL000353809
Trans EPA ID:	MNS000110924
Trans Name:	STERICYCLE SPECIALTY WASTE SOLUTIONS INC
Trans 2 EPA ID:	OKD981588791
Trans 2 Name:	TRIAD TRANSPORT INC
TSDF EPA ID:	INR000110197
Trans Name:	STERICYCLE INC
TSDF Alt EPA ID:	Not reported
TSDF Alt Name:	Not reported
Waste Code:	311
RCRA Code:	P075

Map ID  
Direction  
Distance  
Elevation

MAP FINDINGS

Site

Database(s)

EDR ID Number  
EPA ID Number

1626 VONS A SAFEWAY COMPANY (Continued)

S113158902

Meth Code: H141  
Quantity Tons: 0.0005  
Waste Quantity: 1  
Quantity Unit: P  
Additional Code 1: Not reported  
Additional Code 2: Not reported  
Additional Code 3: Not reported  
Additional Code 4: Not reported  
Additional Code 5: Not reported

Year: 2014  
Shipment Date: 20140401  
Creation Date: 8/19/2014 22:15:10  
Receipt Date: 20140417  
Manifest ID: 006335535FLE  
Gen EPA ID: CAL000353809  
Trans EPA ID: MNS000110924  
Trans Name: STERICYCLE SPECIALTY WASTE SOLUTIONS INC  
Trans 2 EPA ID: OKD981588791  
Trans 2 Name: TRIAD TRANSPORT INC  
TSDf EPA ID: INR000110197  
Trans Name: STERICYCLE INC  
TSDf Alt EPA ID: Not reported  
TSDf Alt Name: Not reported  
Waste Code: 122  
RCRA Code: D002  
Meth Code: H141  
Quantity Tons: 0.0045  
Waste Quantity: 9  
Quantity Unit: P  
Additional Code 1: Not reported  
Additional Code 2: Not reported  
Additional Code 3: Not reported  
Additional Code 4: Not reported  
Additional Code 5: Not reported

Year: 2014  
Shipment Date: 20140401  
Creation Date: 8/19/2014 22:15:10  
Receipt Date: 20140417  
Manifest ID: 006335535FLE  
Gen EPA ID: CAL000353809  
Trans EPA ID: MNS000110924  
Trans Name: STERICYCLE SPECIALTY WASTE SOLUTIONS INC  
Trans 2 EPA ID: OKD981588791  
Trans 2 Name: TRIAD TRANSPORT INC  
TSDf EPA ID: INR000110197  
Trans Name: STERICYCLE INC  
TSDf Alt EPA ID: Not reported  
TSDf Alt Name: Not reported  
Waste Code: 561  
RCRA Code: Not reported  
Meth Code: Not reported  
Quantity Tons: 0.091  
Waste Quantity: 182  
Quantity Unit: P  
Additional Code 1: Not reported

Map ID  
Direction  
Distance  
Elevation

MAP FINDINGS

Site

Database(s)

EDR ID Number  
EPA ID Number

1626 VONS A SAFEWAY COMPANY (Continued)

S113158902

Additional Code 2:	Not reported
Additional Code 3:	Not reported
Additional Code 4:	Not reported
Additional Code 5:	Not reported
Year:	2014
Shipment Date:	20140401
Creation Date:	8/19/2014 22:15:10
Receipt Date:	20140417
Manifest ID:	006335535FLE
Gen EPA ID:	CAL000353809
Trans EPA ID:	MNS000110924
Trans Name:	STERICYCLE SPECIALTY WASTE SOLUTIONS INC
Trans 2 EPA ID:	OKD981588791
Trans 2 Name:	TRIAD TRANSPORT INC
TSD EPA ID:	INR000110197
Trans Name:	STERICYCLE INC
TSD EPA ID:	Not reported
TSD Name:	Not reported
Waste Code:	331
RCRA Code:	Not reported
Meth Code:	Not reported
Quantity Tons:	0.058
Waste Quantity:	116
Quantity Unit:	P
Additional Code 1:	Not reported
Additional Code 2:	Not reported
Additional Code 3:	Not reported
Additional Code 4:	Not reported
Additional Code 5:	Not reported
Name:	VONS STORE #1626
Address:	3650 S BRISTOL ST
Address 2:	Not reported
City,State,Zip:	SANTA ANA, CA 927047302
Year:	2014
Gepaid:	CAL000353809
Contact:	SHARON PLOUFFE
Telephone:	9252265097
Mailing Name:	Not reported
Mailing Address:	5918 STONERIDGE MALL RD
Gen County:	30
Waste Category:	Off-specification, aged or surplus organics
TSD EPA ID:	NVD980895338
TSD County:	99
Disposal Method:	Storage, Bulking, And/Or Transfer Off Site--No Treatment/Reovery (H010-H129) Or (H131-H135)
Tons:	0.0035
Additional Info:	
Year:	2014
Shipment Date:	20140401
Creation Date:	Not reported
Receipt Date:	Not reported
Manifest ID:	006335535FLE
Gen EPA ID:	CAL000353809
Trans EPA ID:	MNS000110924

Map ID  
Direction  
Distance  
Elevation

MAP FINDINGS

Site

Database(s)

EDR ID Number  
EPA ID Number

1626 VONS A SAFEWAY COMPANY (Continued)

S113158902

Trans Name: STERICYCLE SPECIALTY WASTE SOLUTIONS INC  
Trans 2 EPA ID: OKD981588791  
Trans 2 Name: TRIAD TRANSPORT INC  
TSDf EPA ID: INR000110197  
Trans Name: STERICYCLE INC  
TSDf Alt EPA ID: Not reported  
TSDf Alt Name: Not reported  
Waste Code: 311  
RCRA Code: Not reported  
Meth Code: Not reported  
Quantity Tons: 0.0005  
Waste Quantity: 1  
Quantity Unit: P  
Additional Code 1: Not reported  
Additional Code 2: Not reported  
Additional Code 3: Not reported  
Additional Code 4: Not reported  
Additional Code 5: Not reported

Year: 2014  
Shipment Date: 20140401  
Creation Date: Not reported  
Receipt Date: Not reported  
Manifest ID: 006335535FLE  
Gen EPA ID: CAL000353809  
Trans EPA ID: MNS000110924  
Trans Name: STERICYCLE SPECIALTY WASTE SOLUTIONS INC  
Trans 2 EPA ID: OKD981588791  
Trans 2 Name: TRIAD TRANSPORT INC  
TSDf EPA ID: INR000110197  
Trans Name: STERICYCLE INC  
TSDf Alt EPA ID: Not reported  
TSDf Alt Name: Not reported  
Waste Code: Not reported  
RCRA Code: Not reported  
Meth Code: Not reported  
Quantity Tons: 0.0015  
Waste Quantity: 3  
Quantity Unit: P  
Additional Code 1: Not reported  
Additional Code 2: Not reported  
Additional Code 3: Not reported  
Additional Code 4: Not reported  
Additional Code 5: Not reported

Year: 2014  
Shipment Date: 20140916  
Creation Date: 2/12/2015 22:14:58  
Receipt Date: 20140922  
Manifest ID: 007257233FLE  
Gen EPA ID: CAL000353809  
Trans EPA ID: MNS000110924  
Trans Name: STERICYCLE SPECIALTY WASTE SOLUTIONS INC  
Trans 2 EPA ID: OKD981588791  
Trans 2 Name: TRIAD TRANSPORT INC  
TSDf EPA ID: CAD008364432  
Trans Name: RHO CHEM LLC

Map ID  
Direction  
Distance  
Elevation

MAP FINDINGS

Site

Database(s)

EDR ID Number  
EPA ID Number

1626 VONS A SAFEWAY COMPANY (Continued)

S113158902

TSDf Alt EPA ID:	Not reported
TSDf Alt Name:	Not reported
Waste Code:	311
RCRA Code:	P075
Meth Code:	H141
Quantity Tons:	0.0005
Waste Quantity:	1
Quantity Unit:	P
Additional Code 1:	Not reported
Additional Code 2:	Not reported
Additional Code 3:	Not reported
Additional Code 4:	Not reported
Additional Code 5:	Not reported
Year:	2014
Shipment Date:	20140916
Creation Date:	2/12/2015 22:14:58
Receipt Date:	20140922
Manifest ID:	007257233FLE
Gen EPA ID:	CAL000353809
Trans EPA ID:	MNS000110924
Trans Name:	STERICYCLE SPECIALTY WASTE SOLUTIONS INC
Trans 2 EPA ID:	OKD981588791
Trans 2 Name:	TRIAD TRANSPORT INC
TSDf EPA ID:	CAD008364432
Trans Name:	RHO CHEM LLC
TSDf Alt EPA ID:	Not reported
TSDf Alt Name:	Not reported
Waste Code:	311
RCRA Code:	D011
Meth Code:	H141
Quantity Tons:	0.0005
Waste Quantity:	1
Quantity Unit:	P
Additional Code 1:	D010
Additional Code 2:	D007
Additional Code 3:	D006
Additional Code 4:	Not reported
Additional Code 5:	Not reported
Year:	2014
Shipment Date:	20140916
Creation Date:	2/12/2015 22:14:58
Receipt Date:	20140922
Manifest ID:	007257233FLE
Gen EPA ID:	CAL000353809
Trans EPA ID:	MNS000110924
Trans Name:	STERICYCLE SPECIALTY WASTE SOLUTIONS INC
Trans 2 EPA ID:	OKD981588791
Trans 2 Name:	TRIAD TRANSPORT INC
TSDf EPA ID:	CAD008364432
Trans Name:	RHO CHEM LLC
TSDf Alt EPA ID:	Not reported
TSDf Alt Name:	Not reported
Waste Code:	214
RCRA Code:	D001
Meth Code:	H141

Map ID  
Direction  
Distance  
Elevation

MAP FINDINGS

Site

Database(s)

EDR ID Number  
EPA ID Number

1626 VONS A SAFEWAY COMPANY (Continued)

S113158902

Quantity Tons: 0.0005  
Waste Quantity: 1  
Quantity Unit: P  
Additional Code 1: Not reported  
Additional Code 2: Not reported  
Additional Code 3: Not reported  
Additional Code 4: Not reported  
Additional Code 5: Not reported

Year: 2014  
Shipment Date: 20140916  
Creation Date: 2/12/2015 22:14:58  
Receipt Date: 20140922  
Manifest ID: 007257233FLE  
Gen EPA ID: CAL000353809  
Trans EPA ID: MNS000110924  
Trans Name: STERICYCLE SPECIALTY WASTE SOLUTIONS INC  
Trans 2 EPA ID: OKD981588791  
Trans 2 Name: TRIAD TRANSPORT INC  
TSDf EPA ID: CAD008364432  
Trans Name: RHO CHEM LLC  
TSDf Alt EPA ID: Not reported  
TSDf Alt Name: Not reported  
Waste Code: 141  
RCRA Code: Not reported  
Meth Code: H141  
Quantity Tons: 0.0035  
Waste Quantity: 7  
Quantity Unit: P  
Additional Code 1: Not reported  
Additional Code 2: Not reported  
Additional Code 3: Not reported  
Additional Code 4: Not reported  
Additional Code 5: Not reported

Year: 2014  
Shipment Date: 20140916  
Creation Date: 2/26/2015 22:14:59  
Receipt Date: 20141006  
Manifest ID: 007257234FLE  
Gen EPA ID: CAL000353809  
Trans EPA ID: MNS000110924  
Trans Name: STERICYCLE SPECIALTY WASTE SOLUTIONS INC  
Trans 2 EPA ID: OKD981588791  
Trans 2 Name: TRIAD TRANSPORT INC  
TSDf EPA ID: NVD980895338  
Trans Name: 21ST CENTURY EMN LLC  
TSDf Alt EPA ID: Not reported  
TSDf Alt Name: Not reported  
Waste Code: 331  
RCRA Code: U279  
Meth Code: H141  
Quantity Tons: 0.0035  
Waste Quantity: 7  
Quantity Unit: P  
Additional Code 1: Not reported  
Additional Code 2: Not reported



Map ID  
Direction  
Distance  
Elevation

MAP FINDINGS

Site

Database(s)

EDR ID Number  
EPA ID Number

1626 VONS A SAFEWAY COMPANY (Continued)

S113158902

Additional Code 3:	Not reported
Additional Code 4:	Not reported
Additional Code 5:	Not reported
Year:	2014
Shipment Date:	20140916
Creation Date:	2/26/2015 22:14:59
Receipt Date:	20141006
Manifest ID:	007257234FLE
Gen EPA ID:	CAL000353809
Trans EPA ID:	MNS000110924
Trans Name:	STERICYCLE SPECIALTY WASTE SOLUTIONS INC
Trans 2 EPA ID:	OKD981588791
Trans 2 Name:	TRIAD TRANSPORT INC
TSDf EPA ID:	NVD980895338
Trans Name:	21ST CENTURY EMN LLC
TSDf Alt EPA ID:	Not reported
TSDf Alt Name:	Not reported
Waste Code:	311
RCRA Code:	Not reported
Meth Code:	H141
Quantity Tons:	0.0005
Waste Quantity:	1
Quantity Unit:	P
Additional Code 1:	Not reported
Additional Code 2:	Not reported
Additional Code 3:	Not reported
Additional Code 4:	Not reported
Additional Code 5:	Not reported
Year:	2014
Shipment Date:	20140916
Creation Date:	Not reported
Receipt Date:	Not reported
Manifest ID:	007257233FLE
Gen EPA ID:	CAL000353809
Trans EPA ID:	MNS000110924
Trans Name:	STERICYCLE SPECIALTY WASTE SOLUTIONS INC
Trans 2 EPA ID:	OKD981588791
Trans 2 Name:	TRIAD TRANSPORT INC
TSDf EPA ID:	CAD008364432
Trans Name:	RHO CHEM LLC
TSDf Alt EPA ID:	Not reported
TSDf Alt Name:	Not reported
Waste Code:	141
RCRA Code:	Not reported
Meth Code:	H141
Quantity Tons:	0.063
Waste Quantity:	126
Quantity Unit:	P
Additional Code 1:	Not reported
Additional Code 2:	Not reported
Additional Code 3:	Not reported
Additional Code 4:	Not reported
Additional Code 5:	Not reported
Year:	2014

Map ID  
Direction  
Distance  
Elevation

MAP FINDINGS

Site

Database(s)

EDR ID Number  
EPA ID Number

1626 VONS A SAFEWAY COMPANY (Continued)

S113158902

Shipment Date: 20141230  
Creation Date: 5/19/2015 22:15:07  
Receipt Date: 20150106  
Manifest ID: 005827999FLE  
Gen EPA ID: CAL000353809  
Trans EPA ID: MNS000110924  
Trans Name: STERICYCLE SPECIALTY WASTE SOLUTIONS INC  
Trans 2 EPA ID: CAD983649880  
Trans 2 Name: PSC ENVIRONMENTAL SERVICES OF POMONA LP  
TSDf EPA ID: CAD008364432  
Trans Name: RHO CHEM LLC  
TSDf Alt EPA ID: Not reported  
TSDf Alt Name: Not reported  
Waste Code: 311  
RCRA Code: P001  
Meth Code: H141  
Quantity Tons: 0.0005  
Waste Quantity: 1  
Quantity Unit: P  
Additional Code 1: Not reported  
Additional Code 2: Not reported  
Additional Code 3: Not reported  
Additional Code 4: Not reported  
Additional Code 5: Not reported

Year: 2014  
Shipment Date: 20141230  
Creation Date: 5/19/2015 22:15:07  
Receipt Date: 20150106  
Manifest ID: 005827999FLE  
Gen EPA ID: CAL000353809  
Trans EPA ID: MNS000110924  
Trans Name: STERICYCLE SPECIALTY WASTE SOLUTIONS INC  
Trans 2 EPA ID: CAD983649880  
Trans 2 Name: PSC ENVIRONMENTAL SERVICES OF POMONA LP  
TSDf EPA ID: CAD008364432  
Trans Name: RHO CHEM LLC  
TSDf Alt EPA ID: Not reported  
TSDf Alt Name: Not reported  
Waste Code: 331  
RCRA Code: Not reported  
Meth Code: H141  
Quantity Tons: 0.0005  
Waste Quantity: 1  
Quantity Unit: P  
Additional Code 1: Not reported  
Additional Code 2: Not reported  
Additional Code 3: Not reported  
Additional Code 4: Not reported  
Additional Code 5: Not reported

Year: 2014  
Shipment Date: 20141230  
Creation Date: 5/19/2015 22:15:07  
Receipt Date: 20150106  
Manifest ID: 005827999FLE  
Gen EPA ID: CAL000353809

Map ID  
Direction  
Distance  
Elevation

MAP FINDINGS

Site

Database(s)

EDR ID Number  
EPA ID Number

1626 VONS A SAFEWAY COMPANY (Continued)

S113158902

Trans EPA ID:	MNS000110924
Trans Name:	STERICYCLE SPECIALTY WASTE SOLUTIONS INC
Trans 2 EPA ID:	CAD983649880
Trans 2 Name:	PSC ENVIRONMENTAL SERVICES OF POMONA LP
TSDf EPA ID:	CAD008364432
Trans Name:	RHO CHEM LLC
TSDf Alt EPA ID:	Not reported
TSDf Alt Name:	Not reported
Waste Code:	331
RCRA Code:	Not reported
Meth Code:	H141
Quantity Tons:	0.13
Waste Quantity:	260
Quantity Unit:	P
Additional Code 1:	Not reported
Additional Code 2:	Not reported
Additional Code 3:	Not reported
Additional Code 4:	Not reported
Additional Code 5:	Not reported
Year:	2014
Shipment Date:	20140109
Creation Date:	6/6/2014 22:15:25
Receipt Date:	20140123
Manifest ID:	006268593FLE
Gen EPA ID:	CAL000353809
Trans EPA ID:	MNS000110924
Trans Name:	STERICYCLE SPECIALTY WASTE SOLUTIONS INC
Trans 2 EPA ID:	OKD981588791
Trans 2 Name:	TRIAD TRANSPORT INC
TSDf EPA ID:	INR000110197
Trans Name:	STERICYCLE INC
TSDf Alt EPA ID:	Not reported
TSDf Alt Name:	Not reported
Waste Code:	311
RCRA Code:	P001
Meth Code:	H141
Quantity Tons:	0.0005
Waste Quantity:	1
Quantity Unit:	P
Additional Code 1:	Not reported
Additional Code 2:	Not reported
Additional Code 3:	Not reported
Additional Code 4:	Not reported
Additional Code 5:	Not reported
Year:	2014
Shipment Date:	20140109
Creation Date:	6/6/2014 22:15:25
Receipt Date:	20140123
Manifest ID:	006268593FLE
Gen EPA ID:	CAL000353809
Trans EPA ID:	MNS000110924
Trans Name:	STERICYCLE SPECIALTY WASTE SOLUTIONS INC
Trans 2 EPA ID:	OKD981588791
Trans 2 Name:	TRIAD TRANSPORT INC
TSDf EPA ID:	INR000110197

Map ID  
Direction  
Distance  
Elevation

MAP FINDINGS

Site

Database(s)

EDR ID Number  
EPA ID Number

1626 VONS A SAFEWAY COMPANY (Continued)

S113158902

Trans Name:	STERICYCLE INC
TSDf Alt EPA ID:	Not reported
TSDf Alt Name:	Not reported
Waste Code:	214
RCRA Code:	D001
Meth Code:	H141
Quantity Tons:	0.009
Waste Quantity:	18
Quantity Unit:	P
Additional Code 1:	Not reported
Additional Code 2:	Not reported
Additional Code 3:	Not reported
Additional Code 4:	Not reported
Additional Code 5:	Not reported
Year:	2014
Shipment Date:	20140109
Creation Date:	6/6/2014 22:15:25
Receipt Date:	20140123
Manifest ID:	006268593FLE
Gen EPA ID:	CAL000353809
Trans EPA ID:	MNS000110924
Trans Name:	STERICYCLE SPECIALTY WASTE SOLUTIONS INC
Trans 2 EPA ID:	OKD981588791
Trans 2 Name:	TRIAD TRANSPORT INC
TSDf EPA ID:	INR000110197
Trans Name:	STERICYCLE INC
TSDf Alt EPA ID:	Not reported
TSDf Alt Name:	Not reported
Waste Code:	311
RCRA Code:	D011
Meth Code:	H141
Quantity Tons:	0.001
Waste Quantity:	2
Quantity Unit:	P
Additional Code 1:	D010
Additional Code 2:	D007
Additional Code 3:	D006
Additional Code 4:	Not reported
Additional Code 5:	Not reported
Year:	2014
Shipment Date:	20140109
Creation Date:	6/6/2014 22:15:25
Receipt Date:	20140123
Manifest ID:	006268593FLE
Gen EPA ID:	CAL000353809
Trans EPA ID:	MNS000110924
Trans Name:	STERICYCLE SPECIALTY WASTE SOLUTIONS INC
Trans 2 EPA ID:	OKD981588791
Trans 2 Name:	TRIAD TRANSPORT INC
TSDf EPA ID:	INR000110197
Trans Name:	STERICYCLE INC
TSDf Alt EPA ID:	Not reported
TSDf Alt Name:	Not reported
Waste Code:	214
RCRA Code:	D001

Map ID  
Direction  
Distance  
Elevation

MAP FINDINGS

Site

Database(s)

EDR ID Number  
EPA ID Number

1626 VONS A SAFEWAY COMPANY (Continued)

S113158902

Meth Code:	H141
Quantity Tons:	0.0055
Waste Quantity:	11
Quantity Unit:	P
Additional Code 1:	Not reported
Additional Code 2:	Not reported
Additional Code 3:	Not reported
Additional Code 4:	Not reported
Additional Code 5:	Not reported
Year:	2014
Shipment Date:	20140109
Creation Date:	Not reported
Receipt Date:	Not reported
Manifest ID:	006268593FLE
Gen EPA ID:	CAL000353809
Trans EPA ID:	MNS000110924
Trans Name:	STERICYCLE SPECIALTY WASTE SOLUTIONS INC
Trans 2 EPA ID:	OKD981588791
Trans 2 Name:	TRIAD TRANSPORT INC
TSDf EPA ID:	INR000110197
Trans Name:	STERICYCLE INC
TSDf Alt EPA ID:	Not reported
TSDf Alt Name:	Not reported
Waste Code:	122
RCRA Code:	D002
Meth Code:	H141
Quantity Tons:	0.0175
Waste Quantity:	35
Quantity Unit:	P
Additional Code 1:	Not reported
Additional Code 2:	Not reported
Additional Code 3:	Not reported
Additional Code 4:	Not reported
Additional Code 5:	Not reported
Year:	2014
Shipment Date:	20140109
Creation Date:	Not reported
Receipt Date:	Not reported
Manifest ID:	006268593FLE
Gen EPA ID:	CAL000353809
Trans EPA ID:	MNS000110924
Trans Name:	STERICYCLE SPECIALTY WASTE SOLUTIONS INC
Trans 2 EPA ID:	OKD981588791
Trans 2 Name:	TRIAD TRANSPORT INC
TSDf EPA ID:	INR000110197
Trans Name:	STERICYCLE INC
TSDf Alt EPA ID:	Not reported
TSDf Alt Name:	Not reported
Waste Code:	131
RCRA Code:	D001
Meth Code:	H141
Quantity Tons:	0.002
Waste Quantity:	4
Quantity Unit:	P
Additional Code 1:	Not reported

Map ID  
Direction  
Distance  
Elevation

MAP FINDINGS

Site

Database(s)

EDR ID Number  
EPA ID Number

1626 VONS A SAFEWAY COMPANY (Continued)

S113158902

Additional Code 2:	Not reported
Additional Code 3:	Not reported
Additional Code 4:	Not reported
Additional Code 5:	Not reported
Year:	2014
Shipment Date:	20140109
Creation Date:	Not reported
Receipt Date:	Not reported
Manifest ID:	006268593FLE
Gen EPA ID:	CAL000353809
Trans EPA ID:	MNS000110924
Trans Name:	STERICYCLE SPECIALTY WASTE SOLUTIONS INC
Trans 2 EPA ID:	OKD981588791
Trans 2 Name:	TRIAD TRANSPORT INC
TSDf EPA ID:	INR000110197
Trans Name:	STERICYCLE INC
TSDf Alt EPA ID:	Not reported
TSDf Alt Name:	Not reported
Waste Code:	311
RCRA Code:	P075
Meth Code:	H141
Quantity Tons:	0.0005
Waste Quantity:	1
Quantity Unit:	P
Additional Code 1:	Not reported
Additional Code 2:	Not reported
Additional Code 3:	Not reported
Additional Code 4:	Not reported
Additional Code 5:	Not reported
Year:	2014
Shipment Date:	20140109
Creation Date:	Not reported
Receipt Date:	Not reported
Manifest ID:	006268593FLE
Gen EPA ID:	CAL000353809
Trans EPA ID:	MNS000110924
Trans Name:	STERICYCLE SPECIALTY WASTE SOLUTIONS INC
Trans 2 EPA ID:	OKD981588791
Trans 2 Name:	TRIAD TRANSPORT INC
TSDf EPA ID:	INR000110197
Trans Name:	STERICYCLE INC
TSDf Alt EPA ID:	Not reported
TSDf Alt Name:	Not reported
Waste Code:	561
RCRA Code:	Not reported
Meth Code:	Not reported
Quantity Tons:	0.142
Waste Quantity:	284
Quantity Unit:	P
Additional Code 1:	Not reported
Additional Code 2:	Not reported
Additional Code 3:	Not reported
Additional Code 4:	Not reported
Additional Code 5:	Not reported

Map ID  
Direction  
Distance  
Elevation

MAP FINDINGS

Site

Database(s)

EDR ID Number  
EPA ID Number

1626 VONS A SAFEWAY COMPANY (Continued)

S113158902

Year: 2014  
Shipment Date: 20140109  
Creation Date: Not reported  
Receipt Date: Not reported  
Manifest ID: 006268593FLE  
Gen EPA ID: CAL000353809  
Trans EPA ID: MNS000110924  
Trans Name: STERICYCLE SPECIALTY WASTE SOLUTIONS INC  
Trans 2 EPA ID: OKD981588791  
Trans 2 Name: TRIAD TRANSPORT INC  
TSDf EPA ID: INR000110197  
Trans Name: STERICYCLE INC  
TSDf Alt EPA ID: Not reported  
TSDf Alt Name: Not reported  
Waste Code: 331  
RCRA Code: Not reported  
Meth Code: Not reported  
Quantity Tons: 0.0045  
Waste Quantity: 9  
Quantity Unit: P  
Additional Code 1: Not reported  
Additional Code 2: Not reported  
Additional Code 3: Not reported  
Additional Code 4: Not reported  
Additional Code 5: Not reported

Year: 2014  
Shipment Date: 20140109  
Creation Date: Not reported  
Receipt Date: Not reported  
Manifest ID: 006268593FLE  
Gen EPA ID: CAL000353809  
Trans EPA ID: MNS000110924  
Trans Name: STERICYCLE SPECIALTY WASTE SOLUTIONS INC  
Trans 2 EPA ID: OKD981588791  
Trans 2 Name: TRIAD TRANSPORT INC  
TSDf EPA ID: INR000110197  
Trans Name: STERICYCLE INC  
TSDf Alt EPA ID: Not reported  
TSDf Alt Name: Not reported  
Waste Code: Not reported  
RCRA Code: Not reported  
Meth Code: Not reported  
Quantity Tons: 0.005  
Waste Quantity: 10  
Quantity Unit: P  
Additional Code 1: Not reported  
Additional Code 2: Not reported  
Additional Code 3: Not reported  
Additional Code 4: Not reported  
Additional Code 5: Not reported

Year: 2014  
Shipment Date: 20140401  
Creation Date: 8/19/2014 22:15:10  
Receipt Date: 20140417  
Manifest ID: 006335535FLE

Map ID  
Direction  
Distance  
Elevation

MAP FINDINGS

Site

Database(s)

EDR ID Number  
EPA ID Number

1626 VONS A SAFEWAY COMPANY (Continued)

S113158902

Gen EPA ID: CAL000353809  
Trans EPA ID: MNS000110924  
Trans Name: STERICYCLE SPECIALTY WASTE SOLUTIONS INC  
Trans 2 EPA ID: OKD981588791  
Trans 2 Name: TRIAD TRANSPORT INC  
TSDf EPA ID: INR000110197  
Trans Name: STERICYCLE INC  
TSDf Alt EPA ID: Not reported  
TSDf Alt Name: Not reported  
Waste Code: 311  
RCRA Code: P075  
Meth Code: H141  
Quantity Tons: 0.0005  
Waste Quantity: 1  
Quantity Unit: P  
Additional Code 1: Not reported  
Additional Code 2: Not reported  
Additional Code 3: Not reported  
Additional Code 4: Not reported  
Additional Code 5: Not reported

Year: 2014  
Shipment Date: 20140401  
Creation Date: 8/19/2014 22:15:10  
Receipt Date: 20140417  
Manifest ID: 006335535FLE  
Gen EPA ID: CAL000353809  
Trans EPA ID: MNS000110924  
Trans Name: STERICYCLE SPECIALTY WASTE SOLUTIONS INC  
Trans 2 EPA ID: OKD981588791  
Trans 2 Name: TRIAD TRANSPORT INC  
TSDf EPA ID: INR000110197  
Trans Name: STERICYCLE INC  
TSDf Alt EPA ID: Not reported  
TSDf Alt Name: Not reported  
Waste Code: 122  
RCRA Code: D002  
Meth Code: H141  
Quantity Tons: 0.0045  
Waste Quantity: 9  
Quantity Unit: P  
Additional Code 1: Not reported  
Additional Code 2: Not reported  
Additional Code 3: Not reported  
Additional Code 4: Not reported  
Additional Code 5: Not reported

Year: 2014  
Shipment Date: 20140401  
Creation Date: 8/19/2014 22:15:10  
Receipt Date: 20140417  
Manifest ID: 006335535FLE  
Gen EPA ID: CAL000353809  
Trans EPA ID: MNS000110924  
Trans Name: STERICYCLE SPECIALTY WASTE SOLUTIONS INC  
Trans 2 EPA ID: OKD981588791  
Trans 2 Name: TRIAD TRANSPORT INC



Map ID  
Direction  
Distance  
Elevation

MAP FINDINGS

Site

Database(s)

EDR ID Number  
EPA ID Number

1626 VONS A SAFEWAY COMPANY (Continued)

S113158902

TSDF EPA ID: INR000110197  
Trans Name: STERICYCLE INC  
TSDF Alt EPA ID: Not reported  
TSDF Alt Name: Not reported  
Waste Code: 561  
RCRA Code: Not reported  
Meth Code: Not reported  
Quantity Tons: 0.091  
Waste Quantity: 182  
Quantity Unit: P  
Additional Code 1: Not reported  
Additional Code 2: Not reported  
Additional Code 3: Not reported  
Additional Code 4: Not reported  
Additional Code 5: Not reported

Year: 2014  
Shipment Date: 20140401  
Creation Date: 8/19/2014 22:15:10  
Receipt Date: 20140417  
Manifest ID: 006335535FLE  
Gen EPA ID: CAL000353809  
Trans EPA ID: MNS000110924  
Trans Name: STERICYCLE SPECIALTY WASTE SOLUTIONS INC  
Trans 2 EPA ID: OKD981588791  
Trans 2 Name: TRIAD TRANSPORT INC  
TSDF EPA ID: INR000110197  
Trans Name: STERICYCLE INC  
TSDF Alt EPA ID: Not reported  
TSDF Alt Name: Not reported  
Waste Code: 331  
RCRA Code: Not reported  
Meth Code: Not reported  
Quantity Tons: 0.058  
Waste Quantity: 116  
Quantity Unit: P  
Additional Code 1: Not reported  
Additional Code 2: Not reported  
Additional Code 3: Not reported  
Additional Code 4: Not reported  
Additional Code 5: Not reported

Name: VONS STORE #1626  
Address: 3650 S BRISTOL ST  
Address 2: Not reported  
City,State,Zip: SANTA ANA, CA 927047302  
Year: 2014  
Gepaid: CAL000353809  
Contact: SHARON PLOUFFE  
Telephone: 9252265097  
Mailing Name: Not reported  
Mailing Address: 5918 STONERIDGE MALL RD  
Gen County: 30  
Waste Category: Off-specification, aged or surplus organics  
TSD EPA ID: INR000110197  
TSD County: Not reported

Map ID  
Direction  
Distance  
Elevation

MAP FINDINGS

Site

Database(s)

EDR ID Number  
EPA ID Number

1626 VONS A SAFEWAY COMPANY (Continued)

S113158902

Disposal Method:	Not reported
Tons:	0.058
Additional Info:	
Year:	2014
Shipment Date:	20140401
Creation Date:	Not reported
Receipt Date:	Not reported
Manifest ID:	006335535FLE
Gen EPA ID:	CAL000353809
Trans EPA ID:	MNS000110924
Trans Name:	STERICYCLE SPECIALTY WASTE SOLUTIONS INC
Trans 2 EPA ID:	OKD981588791
Trans 2 Name:	TRIAD TRANSPORT INC
TSDf EPA ID:	INR000110197
Trans Name:	STERICYCLE INC
TSDf Alt EPA ID:	Not reported
TSDf Alt Name:	Not reported
Waste Code:	311
RCRA Code:	Not reported
Meth Code:	Not reported
Quantity Tons:	0.0005
Waste Quantity:	1
Quantity Unit:	P
Additional Code 1:	Not reported
Additional Code 2:	Not reported
Additional Code 3:	Not reported
Additional Code 4:	Not reported
Additional Code 5:	Not reported
Year:	2014
Shipment Date:	20140401
Creation Date:	Not reported
Receipt Date:	Not reported
Manifest ID:	006335535FLE
Gen EPA ID:	CAL000353809
Trans EPA ID:	MNS000110924
Trans Name:	STERICYCLE SPECIALTY WASTE SOLUTIONS INC
Trans 2 EPA ID:	OKD981588791
Trans 2 Name:	TRIAD TRANSPORT INC
TSDf EPA ID:	INR000110197
Trans Name:	STERICYCLE INC
TSDf Alt EPA ID:	Not reported
TSDf Alt Name:	Not reported
Waste Code:	Not reported
RCRA Code:	Not reported
Meth Code:	Not reported
Quantity Tons:	0.0015
Waste Quantity:	3
Quantity Unit:	P
Additional Code 1:	Not reported
Additional Code 2:	Not reported
Additional Code 3:	Not reported
Additional Code 4:	Not reported
Additional Code 5:	Not reported
Year:	2014
Shipment Date:	20140916

Map ID  
Direction  
Distance  
Elevation

MAP FINDINGS

Site

Database(s)

EDR ID Number  
EPA ID Number

1626 VONS A SAFEWAY COMPANY (Continued)

S113158902

Creation Date: 2/12/2015 22:14:58  
Receipt Date: 20140922  
Manifest ID: 007257233FLE  
Gen EPA ID: CAL000353809  
Trans EPA ID: MNS000110924  
Trans Name: STERICYCLE SPECIALTY WASTE SOLUTIONS INC  
Trans 2 EPA ID: OKD981588791  
Trans 2 Name: TRIAD TRANSPORT INC  
TSDf EPA ID: CAD008364432  
Trans Name: RHO CHEM LLC  
TSDf Alt EPA ID: Not reported  
TSDf Alt Name: Not reported  
Waste Code: 311  
RCRA Code: P075  
Meth Code: H141  
Quantity Tons: 0.0005  
Waste Quantity: 1  
Quantity Unit: P  
Additional Code 1: Not reported  
Additional Code 2: Not reported  
Additional Code 3: Not reported  
Additional Code 4: Not reported  
Additional Code 5: Not reported

Year: 2014  
Shipment Date: 20140916  
Creation Date: 2/12/2015 22:14:58  
Receipt Date: 20140922  
Manifest ID: 007257233FLE  
Gen EPA ID: CAL000353809  
Trans EPA ID: MNS000110924  
Trans Name: STERICYCLE SPECIALTY WASTE SOLUTIONS INC  
Trans 2 EPA ID: OKD981588791  
Trans 2 Name: TRIAD TRANSPORT INC  
TSDf EPA ID: CAD008364432  
Trans Name: RHO CHEM LLC  
TSDf Alt EPA ID: Not reported  
TSDf Alt Name: Not reported  
Waste Code: 311  
RCRA Code: D011  
Meth Code: H141  
Quantity Tons: 0.0005  
Waste Quantity: 1  
Quantity Unit: P  
Additional Code 1: D010  
Additional Code 2: D007  
Additional Code 3: D006  
Additional Code 4: Not reported  
Additional Code 5: Not reported

Year: 2014  
Shipment Date: 20140916  
Creation Date: 2/12/2015 22:14:58  
Receipt Date: 20140922  
Manifest ID: 007257233FLE  
Gen EPA ID: CAL000353809  
Trans EPA ID: MNS000110924

Map ID  
Direction  
Distance  
Elevation

MAP FINDINGS

Site

Database(s)

EDR ID Number  
EPA ID Number

1626 VONS A SAFEWAY COMPANY (Continued)

S113158902

Trans Name: STERICYCLE SPECIALTY WASTE SOLUTIONS INC  
Trans 2 EPA ID: OKD981588791  
Trans 2 Name: TRIAD TRANSPORT INC  
TSDf EPA ID: CAD008364432  
Trans Name: RHO CHEM LLC  
TSDf Alt EPA ID: Not reported  
TSDf Alt Name: Not reported  
Waste Code: 214  
RCRA Code: D001  
Meth Code: H141  
Quantity Tons: 0.0005  
Waste Quantity: 1  
Quantity Unit: P  
Additional Code 1: Not reported  
Additional Code 2: Not reported  
Additional Code 3: Not reported  
Additional Code 4: Not reported  
Additional Code 5: Not reported

Year: 2014  
Shipment Date: 20140916  
Creation Date: 2/12/2015 22:14:58  
Receipt Date: 20140922  
Manifest ID: 007257233FLE  
Gen EPA ID: CAL000353809  
Trans EPA ID: MNS000110924  
Trans Name: STERICYCLE SPECIALTY WASTE SOLUTIONS INC  
Trans 2 EPA ID: OKD981588791  
Trans 2 Name: TRIAD TRANSPORT INC  
TSDf EPA ID: CAD008364432  
Trans Name: RHO CHEM LLC  
TSDf Alt EPA ID: Not reported  
TSDf Alt Name: Not reported  
Waste Code: 141  
RCRA Code: Not reported  
Meth Code: H141  
Quantity Tons: 0.0035  
Waste Quantity: 7  
Quantity Unit: P  
Additional Code 1: Not reported  
Additional Code 2: Not reported  
Additional Code 3: Not reported  
Additional Code 4: Not reported  
Additional Code 5: Not reported

Year: 2014  
Shipment Date: 20140916  
Creation Date: 2/26/2015 22:14:59  
Receipt Date: 20141006  
Manifest ID: 007257234FLE  
Gen EPA ID: CAL000353809  
Trans EPA ID: MNS000110924  
Trans Name: STERICYCLE SPECIALTY WASTE SOLUTIONS INC  
Trans 2 EPA ID: OKD981588791  
Trans 2 Name: TRIAD TRANSPORT INC  
TSDf EPA ID: NVD980895338  
Trans Name: 21ST CENTURY EMN LLC

Map ID  
Direction  
Distance  
Elevation

MAP FINDINGS

Site

Database(s)

EDR ID Number  
EPA ID Number

1626 VONS A SAFEWAY COMPANY (Continued)

S113158902

TSDf Alt EPA ID:	Not reported
TSDf Alt Name:	Not reported
Waste Code:	331
RCRA Code:	U279
Meth Code:	H141
Quantity Tons:	0.0035
Waste Quantity:	7
Quantity Unit:	P
Additional Code 1:	Not reported
Additional Code 2:	Not reported
Additional Code 3:	Not reported
Additional Code 4:	Not reported
Additional Code 5:	Not reported
Year:	2014
Shipment Date:	20140916
Creation Date:	2/26/2015 22:14:59
Receipt Date:	20141006
Manifest ID:	007257234FLE
Gen EPA ID:	CAL000353809
Trans EPA ID:	MNS000110924
Trans Name:	STERICYCLE SPECIALTY WASTE SOLUTIONS INC
Trans 2 EPA ID:	OKD981588791
Trans 2 Name:	TRIAD TRANSPORT INC
TSDf EPA ID:	NVD980895338
Trans Name:	21ST CENTURY EMN LLC
TSDf Alt EPA ID:	Not reported
TSDf Alt Name:	Not reported
Waste Code:	311
RCRA Code:	Not reported
Meth Code:	H141
Quantity Tons:	0.0005
Waste Quantity:	1
Quantity Unit:	P
Additional Code 1:	Not reported
Additional Code 2:	Not reported
Additional Code 3:	Not reported
Additional Code 4:	Not reported
Additional Code 5:	Not reported
Year:	2014
Shipment Date:	20140916
Creation Date:	Not reported
Receipt Date:	Not reported
Manifest ID:	007257233FLE
Gen EPA ID:	CAL000353809
Trans EPA ID:	MNS000110924
Trans Name:	STERICYCLE SPECIALTY WASTE SOLUTIONS INC
Trans 2 EPA ID:	OKD981588791
Trans 2 Name:	TRIAD TRANSPORT INC
TSDf EPA ID:	CAD008364432
Trans Name:	RHO CHEM LLC
TSDf Alt EPA ID:	Not reported
TSDf Alt Name:	Not reported
Waste Code:	141
RCRA Code:	Not reported
Meth Code:	H141

Map ID  
Direction  
Distance  
Elevation

MAP FINDINGS

Site

Database(s)

EDR ID Number  
EPA ID Number

1626 VONS A SAFEWAY COMPANY (Continued)

S113158902

Quantity Tons: 0.063  
Waste Quantity: 126  
Quantity Unit: P  
Additional Code 1: Not reported  
Additional Code 2: Not reported  
Additional Code 3: Not reported  
Additional Code 4: Not reported  
Additional Code 5: Not reported

Year: 2014  
Shipment Date: 20141230  
Creation Date: 5/19/2015 22:15:07  
Receipt Date: 20150106  
Manifest ID: 005827999FLE  
Gen EPA ID: CAL000353809  
Trans EPA ID: MNS000110924  
Trans Name: STERICYCLE SPECIALTY WASTE SOLUTIONS INC  
Trans 2 EPA ID: CAD983649880  
Trans 2 Name: PSC ENVIRONMENTAL SERVICES OF POMONA LP  
TSDf EPA ID: CAD008364432  
Trans Name: RHO CHEM LLC  
TSDf Alt EPA ID: Not reported  
TSDf Alt Name: Not reported  
Waste Code: 311  
RCRA Code: P001  
Meth Code: H141  
Quantity Tons: 0.0005  
Waste Quantity: 1  
Quantity Unit: P  
Additional Code 1: Not reported  
Additional Code 2: Not reported  
Additional Code 3: Not reported  
Additional Code 4: Not reported  
Additional Code 5: Not reported

Year: 2014  
Shipment Date: 20141230  
Creation Date: 5/19/2015 22:15:07  
Receipt Date: 20150106  
Manifest ID: 005827999FLE  
Gen EPA ID: CAL000353809  
Trans EPA ID: MNS000110924  
Trans Name: STERICYCLE SPECIALTY WASTE SOLUTIONS INC  
Trans 2 EPA ID: CAD983649880  
Trans 2 Name: PSC ENVIRONMENTAL SERVICES OF POMONA LP  
TSDf EPA ID: CAD008364432  
Trans Name: RHO CHEM LLC  
TSDf Alt EPA ID: Not reported  
TSDf Alt Name: Not reported  
Waste Code: 331  
RCRA Code: Not reported  
Meth Code: H141  
Quantity Tons: 0.0005  
Waste Quantity: 1  
Quantity Unit: P  
Additional Code 1: Not reported  
Additional Code 2: Not reported

Map ID  
Direction  
Distance  
Elevation

MAP FINDINGS

Site

Database(s)

EDR ID Number  
EPA ID Number

1626 VONS A SAFEWAY COMPANY (Continued)

S113158902

Additional Code 3: Not reported  
Additional Code 4: Not reported  
Additional Code 5: Not reported

Year: 2014  
Shipment Date: 20141230  
Creation Date: 5/19/2015 22:15:07  
Receipt Date: 20150106  
Manifest ID: 005827999FLE  
Gen EPA ID: CAL000353809  
Trans EPA ID: MNS000110924  
Trans Name: STERICYCLE SPECIALTY WASTE SOLUTIONS INC  
Trans 2 EPA ID: CAD983649880  
Trans 2 Name: PSC ENVIRONMENTAL SERVICES OF POMONA LP  
TSDf EPA ID: CAD008364432  
Trans Name: RHO CHEM LLC  
TSDf Alt EPA ID: Not reported  
TSDf Alt Name: Not reported  
Waste Code: 331  
RCRA Code: Not reported  
Meth Code: H141  
Quantity Tons: 0.13  
Waste Quantity: 260  
Quantity Unit: P  
Additional Code 1: Not reported  
Additional Code 2: Not reported  
Additional Code 3: Not reported  
Additional Code 4: Not reported  
Additional Code 5: Not reported

Year: 2014  
Shipment Date: 20140109  
Creation Date: 6/6/2014 22:15:25  
Receipt Date: 20140123  
Manifest ID: 006268593FLE  
Gen EPA ID: CAL000353809  
Trans EPA ID: MNS000110924  
Trans Name: STERICYCLE SPECIALTY WASTE SOLUTIONS INC  
Trans 2 EPA ID: OKD981588791  
Trans 2 Name: TRIAD TRANSPORT INC  
TSDf EPA ID: INR000110197  
Trans Name: STERICYCLE INC  
TSDf Alt EPA ID: Not reported  
TSDf Alt Name: Not reported  
Waste Code: 311  
RCRA Code: P001  
Meth Code: H141  
Quantity Tons: 0.0005  
Waste Quantity: 1  
Quantity Unit: P  
Additional Code 1: Not reported  
Additional Code 2: Not reported  
Additional Code 3: Not reported  
Additional Code 4: Not reported  
Additional Code 5: Not reported

Year: 2014

Map ID  
Direction  
Distance  
Elevation

MAP FINDINGS

Site

Database(s)

EDR ID Number  
EPA ID Number

1626 VONS A SAFEWAY COMPANY (Continued)

S113158902

Shipment Date: 20140109  
Creation Date: 6/6/2014 22:15:25  
Receipt Date: 20140123  
Manifest ID: 006268593FLE  
Gen EPA ID: CAL000353809  
Trans EPA ID: MNS000110924  
Trans Name: STERICYCLE SPECIALTY WASTE SOLUTIONS INC  
Trans 2 EPA ID: OKD981588791  
Trans 2 Name: TRIAD TRANSPORT INC  
TSDf EPA ID: INR000110197  
Trans Name: STERICYCLE INC  
TSDf Alt EPA ID: Not reported  
TSDf Alt Name: Not reported  
Waste Code: 214  
RCRA Code: D001  
Meth Code: H141  
Quantity Tons: 0.009  
Waste Quantity: 18  
Quantity Unit: P  
Additional Code 1: Not reported  
Additional Code 2: Not reported  
Additional Code 3: Not reported  
Additional Code 4: Not reported  
Additional Code 5: Not reported

Year: 2014  
Shipment Date: 20140109  
Creation Date: 6/6/2014 22:15:25  
Receipt Date: 20140123  
Manifest ID: 006268593FLE  
Gen EPA ID: CAL000353809  
Trans EPA ID: MNS000110924  
Trans Name: STERICYCLE SPECIALTY WASTE SOLUTIONS INC  
Trans 2 EPA ID: OKD981588791  
Trans 2 Name: TRIAD TRANSPORT INC  
TSDf EPA ID: INR000110197  
Trans Name: STERICYCLE INC  
TSDf Alt EPA ID: Not reported  
TSDf Alt Name: Not reported  
Waste Code: 311  
RCRA Code: D011  
Meth Code: H141  
Quantity Tons: 0.001  
Waste Quantity: 2  
Quantity Unit: P  
Additional Code 1: D010  
Additional Code 2: D007  
Additional Code 3: D006  
Additional Code 4: Not reported  
Additional Code 5: Not reported

Year: 2014  
Shipment Date: 20140109  
Creation Date: 6/6/2014 22:15:25  
Receipt Date: 20140123  
Manifest ID: 006268593FLE  
Gen EPA ID: CAL000353809



Map ID  
Direction  
Distance  
Elevation

MAP FINDINGS

Site

Database(s)

EDR ID Number  
EPA ID Number

1626 VONS A SAFEWAY COMPANY (Continued)

S113158902

Trans EPA ID:	MNS000110924
Trans Name:	STERICYCLE SPECIALTY WASTE SOLUTIONS INC
Trans 2 EPA ID:	OKD981588791
Trans 2 Name:	TRIAD TRANSPORT INC
TSDf EPA ID:	INR000110197
Trans Name:	STERICYCLE INC
TSDf Alt EPA ID:	Not reported
TSDf Alt Name:	Not reported
Waste Code:	214
RCRA Code:	D001
Meth Code:	H141
Quantity Tons:	0.0055
Waste Quantity:	11
Quantity Unit:	P
Additional Code 1:	Not reported
Additional Code 2:	Not reported
Additional Code 3:	Not reported
Additional Code 4:	Not reported
Additional Code 5:	Not reported
Year:	2014
Shipment Date:	20140109
Creation Date:	Not reported
Receipt Date:	Not reported
Manifest ID:	006268593FLE
Gen EPA ID:	CAL000353809
Trans EPA ID:	MNS000110924
Trans Name:	STERICYCLE SPECIALTY WASTE SOLUTIONS INC
Trans 2 EPA ID:	OKD981588791
Trans 2 Name:	TRIAD TRANSPORT INC
TSDf EPA ID:	INR000110197
Trans Name:	STERICYCLE INC
TSDf Alt EPA ID:	Not reported
TSDf Alt Name:	Not reported
Waste Code:	122
RCRA Code:	D002
Meth Code:	H141
Quantity Tons:	0.0175
Waste Quantity:	35
Quantity Unit:	P
Additional Code 1:	Not reported
Additional Code 2:	Not reported
Additional Code 3:	Not reported
Additional Code 4:	Not reported
Additional Code 5:	Not reported
Year:	2014
Shipment Date:	20140109
Creation Date:	Not reported
Receipt Date:	Not reported
Manifest ID:	006268593FLE
Gen EPA ID:	CAL000353809
Trans EPA ID:	MNS000110924
Trans Name:	STERICYCLE SPECIALTY WASTE SOLUTIONS INC
Trans 2 EPA ID:	OKD981588791
Trans 2 Name:	TRIAD TRANSPORT INC
TSDf EPA ID:	INR000110197

Map ID  
Direction  
Distance  
Elevation

MAP FINDINGS

Site

Database(s)

EDR ID Number  
EPA ID Number

1626 VONS A SAFEWAY COMPANY (Continued)

S113158902

Trans Name:	STERICYCLE INC
TSDf Alt EPA ID:	Not reported
TSDf Alt Name:	Not reported
Waste Code:	131
RCRA Code:	D001
Meth Code:	H141
Quantity Tons:	0.002
Waste Quantity:	4
Quantity Unit:	P
Additional Code 1:	Not reported
Additional Code 2:	Not reported
Additional Code 3:	Not reported
Additional Code 4:	Not reported
Additional Code 5:	Not reported
Year:	2014
Shipment Date:	20140109
Creation Date:	Not reported
Receipt Date:	Not reported
Manifest ID:	006268593FLE
Gen EPA ID:	CAL000353809
Trans EPA ID:	MNS000110924
Trans Name:	STERICYCLE SPECIALTY WASTE SOLUTIONS INC
Trans 2 EPA ID:	OKD981588791
Trans 2 Name:	TRIAD TRANSPORT INC
TSDf EPA ID:	INR000110197
Trans Name:	STERICYCLE INC
TSDf Alt EPA ID:	Not reported
TSDf Alt Name:	Not reported
Waste Code:	311
RCRA Code:	P075
Meth Code:	H141
Quantity Tons:	0.0005
Waste Quantity:	1
Quantity Unit:	P
Additional Code 1:	Not reported
Additional Code 2:	Not reported
Additional Code 3:	Not reported
Additional Code 4:	Not reported
Additional Code 5:	Not reported
Year:	2014
Shipment Date:	20140109
Creation Date:	Not reported
Receipt Date:	Not reported
Manifest ID:	006268593FLE
Gen EPA ID:	CAL000353809
Trans EPA ID:	MNS000110924
Trans Name:	STERICYCLE SPECIALTY WASTE SOLUTIONS INC
Trans 2 EPA ID:	OKD981588791
Trans 2 Name:	TRIAD TRANSPORT INC
TSDf EPA ID:	INR000110197
Trans Name:	STERICYCLE INC
TSDf Alt EPA ID:	Not reported
TSDf Alt Name:	Not reported
Waste Code:	561
RCRA Code:	Not reported

Map ID  
Direction  
Distance  
Elevation

MAP FINDINGS

Site

Database(s)

EDR ID Number  
EPA ID Number

1626 VONS A SAFEWAY COMPANY (Continued)

S113158902

Meth Code:	Not reported
Quantity Tons:	0.142
Waste Quantity:	284
Quantity Unit:	P
Additional Code 1:	Not reported
Additional Code 2:	Not reported
Additional Code 3:	Not reported
Additional Code 4:	Not reported
Additional Code 5:	Not reported
Year:	2014
Shipment Date:	20140109
Creation Date:	Not reported
Receipt Date:	Not reported
Manifest ID:	006268593FLE
Gen EPA ID:	CAL000353809
Trans EPA ID:	MNS000110924
Trans Name:	STERICYCLE SPECIALTY WASTE SOLUTIONS INC
Trans 2 EPA ID:	OKD981588791
Trans 2 Name:	TRIAD TRANSPORT INC
TSDf EPA ID:	INR000110197
Trans Name:	STERICYCLE INC
TSDf Alt EPA ID:	Not reported
TSDf Alt Name:	Not reported
Waste Code:	331
RCRA Code:	Not reported
Meth Code:	Not reported
Quantity Tons:	0.0045
Waste Quantity:	9
Quantity Unit:	P
Additional Code 1:	Not reported
Additional Code 2:	Not reported
Additional Code 3:	Not reported
Additional Code 4:	Not reported
Additional Code 5:	Not reported
Year:	2014
Shipment Date:	20140109
Creation Date:	Not reported
Receipt Date:	Not reported
Manifest ID:	006268593FLE
Gen EPA ID:	CAL000353809
Trans EPA ID:	MNS000110924
Trans Name:	STERICYCLE SPECIALTY WASTE SOLUTIONS INC
Trans 2 EPA ID:	OKD981588791
Trans 2 Name:	TRIAD TRANSPORT INC
TSDf EPA ID:	INR000110197
Trans Name:	STERICYCLE INC
TSDf Alt EPA ID:	Not reported
TSDf Alt Name:	Not reported
Waste Code:	Not reported
RCRA Code:	Not reported
Meth Code:	Not reported
Quantity Tons:	0.005
Waste Quantity:	10
Quantity Unit:	P
Additional Code 1:	Not reported

Map ID  
Direction  
Distance  
Elevation

MAP FINDINGS

Site

Database(s)

EDR ID Number  
EPA ID Number

1626 VONS A SAFEWAY COMPANY (Continued)

S113158902

Additional Code 2:	Not reported
Additional Code 3:	Not reported
Additional Code 4:	Not reported
Additional Code 5:	Not reported
Year:	2014
Shipment Date:	20140401
Creation Date:	8/19/2014 22:15:10
Receipt Date:	20140417
Manifest ID:	006335535FLE
Gen EPA ID:	CAL000353809
Trans EPA ID:	MNS000110924
Trans Name:	STERICYCLE SPECIALTY WASTE SOLUTIONS INC
Trans 2 EPA ID:	OKD981588791
Trans 2 Name:	TRIAD TRANSPORT INC
TSDf EPA ID:	INR000110197
Trans Name:	STERICYCLE INC
TSDf Alt EPA ID:	Not reported
TSDf Alt Name:	Not reported
Waste Code:	311
RCRA Code:	P075
Meth Code:	H141
Quantity Tons:	0.0005
Waste Quantity:	1
Quantity Unit:	P
Additional Code 1:	Not reported
Additional Code 2:	Not reported
Additional Code 3:	Not reported
Additional Code 4:	Not reported
Additional Code 5:	Not reported
Year:	2014
Shipment Date:	20140401
Creation Date:	8/19/2014 22:15:10
Receipt Date:	20140417
Manifest ID:	006335535FLE
Gen EPA ID:	CAL000353809
Trans EPA ID:	MNS000110924
Trans Name:	STERICYCLE SPECIALTY WASTE SOLUTIONS INC
Trans 2 EPA ID:	OKD981588791
Trans 2 Name:	TRIAD TRANSPORT INC
TSDf EPA ID:	INR000110197
Trans Name:	STERICYCLE INC
TSDf Alt EPA ID:	Not reported
TSDf Alt Name:	Not reported
Waste Code:	122
RCRA Code:	D002
Meth Code:	H141
Quantity Tons:	0.0045
Waste Quantity:	9
Quantity Unit:	P
Additional Code 1:	Not reported
Additional Code 2:	Not reported
Additional Code 3:	Not reported
Additional Code 4:	Not reported
Additional Code 5:	Not reported

Map ID  
Direction  
Distance  
Elevation

MAP FINDINGS

Site

Database(s)

EDR ID Number  
EPA ID Number

1626 VONS A SAFEWAY COMPANY (Continued)

S113158902

Year: 2014  
Shipment Date: 20140401  
Creation Date: 8/19/2014 22:15:10  
Receipt Date: 20140417  
Manifest ID: 006335535FLE  
Gen EPA ID: CAL000353809  
Trans EPA ID: MNS000110924  
Trans Name: STERICYCLE SPECIALTY WASTE SOLUTIONS INC  
Trans 2 EPA ID: OKD981588791  
Trans 2 Name: TRIAD TRANSPORT INC  
TSDf EPA ID: INR000110197  
Trans Name: STERICYCLE INC  
TSDf Alt EPA ID: Not reported  
TSDf Alt Name: Not reported  
Waste Code: 561  
RCRA Code: Not reported  
Meth Code: Not reported  
Quantity Tons: 0.091  
Waste Quantity: 182  
Quantity Unit: P  
Additional Code 1: Not reported  
Additional Code 2: Not reported  
Additional Code 3: Not reported  
Additional Code 4: Not reported  
Additional Code 5: Not reported

Year: 2014  
Shipment Date: 20140401  
Creation Date: 8/19/2014 22:15:10  
Receipt Date: 20140417  
Manifest ID: 006335535FLE  
Gen EPA ID: CAL000353809  
Trans EPA ID: MNS000110924  
Trans Name: STERICYCLE SPECIALTY WASTE SOLUTIONS INC  
Trans 2 EPA ID: OKD981588791  
Trans 2 Name: TRIAD TRANSPORT INC  
TSDf EPA ID: INR000110197  
Trans Name: STERICYCLE INC  
TSDf Alt EPA ID: Not reported  
TSDf Alt Name: Not reported  
Waste Code: 331  
RCRA Code: Not reported  
Meth Code: Not reported  
Quantity Tons: 0.058  
Waste Quantity: 116  
Quantity Unit: P  
Additional Code 1: Not reported  
Additional Code 2: Not reported  
Additional Code 3: Not reported  
Additional Code 4: Not reported  
Additional Code 5: Not reported

Name: VONS STORE #1626  
Address: 3650 S BRISTOL ST  
Address 2: Not reported  
City,State,Zip: SANTA ANA, CA 927047302

Map ID  
Direction  
Distance  
Elevation

MAP FINDINGS

Site

Database(s)

EDR ID Number  
EPA ID Number

1626 VONS A SAFEWAY COMPANY (Continued)

S113158902

Year: 2014  
Gepaid: CAL000353809  
Contact: SHARON PLOUFFE  
Telephone: 9252265097  
Mailing Name: Not reported  
Mailing Address: 5918 STONERIDGE MALL RD  
Gen County: 30  
Waste Category: Alkaline solution without metals pH >= 12.5  
TSD EPA ID: INR000110197  
TSD County: Not reported  
Disposal Method: Storage, Bulking, And/Or Transfer Off Site--No Treatment/Reovery (H010-H129) Or (H131-H135)  
Tons: 0.0045

Additional Info:  
Year: 2014  
Shipment Date: 20140401  
Creation Date: Not reported  
Receipt Date: Not reported  
Manifest ID: 006335535FLE  
Gen EPA ID: CAL000353809  
Trans EPA ID: MNS000110924  
Trans Name: STERICYCLE SPECIALTY WASTE SOLUTIONS INC  
Trans 2 EPA ID: OKD981588791  
Trans 2 Name: TRIAD TRANSPORT INC  
TSD EPA ID: INR000110197  
Trans Name: STERICYCLE INC  
TSD EPA ID: Not reported  
TSD EPA Alt Name: Not reported  
Waste Code: 311  
RCRA Code: Not reported  
Meth Code: Not reported  
Quantity Tons: 0.0005  
Waste Quantity: 1  
Quantity Unit: P  
Additional Code 1: Not reported  
Additional Code 2: Not reported  
Additional Code 3: Not reported  
Additional Code 4: Not reported  
Additional Code 5: Not reported

Year: 2014  
Shipment Date: 20140401  
Creation Date: Not reported  
Receipt Date: Not reported  
Manifest ID: 006335535FLE  
Gen EPA ID: CAL000353809  
Trans EPA ID: MNS000110924  
Trans Name: STERICYCLE SPECIALTY WASTE SOLUTIONS INC  
Trans 2 EPA ID: OKD981588791  
Trans 2 Name: TRIAD TRANSPORT INC  
TSD EPA ID: INR000110197  
Trans Name: STERICYCLE INC  
TSD EPA ID: Not reported  
TSD EPA Alt Name: Not reported  
Waste Code: Not reported  
RCRA Code: Not reported  
Meth Code: Not reported

Map ID  
Direction  
Distance  
Elevation

MAP FINDINGS

Site

Database(s)

EDR ID Number  
EPA ID Number

1626 VONS A SAFEWAY COMPANY (Continued)

S113158902

Quantity Tons:	0.0015
Waste Quantity:	3
Quantity Unit:	P
Additional Code 1:	Not reported
Additional Code 2:	Not reported
Additional Code 3:	Not reported
Additional Code 4:	Not reported
Additional Code 5:	Not reported
Year:	2014
Shipment Date:	20140916
Creation Date:	2/12/2015 22:14:58
Receipt Date:	20140922
Manifest ID:	007257233FLE
Gen EPA ID:	CAL000353809
Trans EPA ID:	MNS000110924
Trans Name:	STERICYCLE SPECIALTY WASTE SOLUTIONS INC
Trans 2 EPA ID:	OKD981588791
Trans 2 Name:	TRIAD TRANSPORT INC
TSDf EPA ID:	CAD008364432
Trans Name:	RHO CHEM LLC
TSDf Alt EPA ID:	Not reported
TSDf Alt Name:	Not reported
Waste Code:	311
RCRA Code:	P075
Meth Code:	H141
Quantity Tons:	0.0005
Waste Quantity:	1
Quantity Unit:	P
Additional Code 1:	Not reported
Additional Code 2:	Not reported
Additional Code 3:	Not reported
Additional Code 4:	Not reported
Additional Code 5:	Not reported
Year:	2014
Shipment Date:	20140916
Creation Date:	2/12/2015 22:14:58
Receipt Date:	20140922
Manifest ID:	007257233FLE
Gen EPA ID:	CAL000353809
Trans EPA ID:	MNS000110924
Trans Name:	STERICYCLE SPECIALTY WASTE SOLUTIONS INC
Trans 2 EPA ID:	OKD981588791
Trans 2 Name:	TRIAD TRANSPORT INC
TSDf EPA ID:	CAD008364432
Trans Name:	RHO CHEM LLC
TSDf Alt EPA ID:	Not reported
TSDf Alt Name:	Not reported
Waste Code:	311
RCRA Code:	D011
Meth Code:	H141
Quantity Tons:	0.0005
Waste Quantity:	1
Quantity Unit:	P
Additional Code 1:	D010
Additional Code 2:	D007

Map ID  
Direction  
Distance  
Elevation

MAP FINDINGS

Site

Database(s)

EDR ID Number  
EPA ID Number

1626 VONS A SAFEWAY COMPANY (Continued)

S113158902

Additional Code 3:	D006
Additional Code 4:	Not reported
Additional Code 5:	Not reported
Year:	2014
Shipment Date:	20140916
Creation Date:	2/12/2015 22:14:58
Receipt Date:	20140922
Manifest ID:	007257233FLE
Gen EPA ID:	CAL000353809
Trans EPA ID:	MNS000110924
Trans Name:	STERICYCLE SPECIALTY WASTE SOLUTIONS INC
Trans 2 EPA ID:	OKD981588791
Trans 2 Name:	TRIAD TRANSPORT INC
TSDf EPA ID:	CAD008364432
Trans Name:	RHO CHEM LLC
TSDf Alt EPA ID:	Not reported
TSDf Alt Name:	Not reported
Waste Code:	214
RCRA Code:	D001
Meth Code:	H141
Quantity Tons:	0.0005
Waste Quantity:	1
Quantity Unit:	P
Additional Code 1:	Not reported
Additional Code 2:	Not reported
Additional Code 3:	Not reported
Additional Code 4:	Not reported
Additional Code 5:	Not reported
Year:	2014
Shipment Date:	20140916
Creation Date:	2/12/2015 22:14:58
Receipt Date:	20140922
Manifest ID:	007257233FLE
Gen EPA ID:	CAL000353809
Trans EPA ID:	MNS000110924
Trans Name:	STERICYCLE SPECIALTY WASTE SOLUTIONS INC
Trans 2 EPA ID:	OKD981588791
Trans 2 Name:	TRIAD TRANSPORT INC
TSDf EPA ID:	CAD008364432
Trans Name:	RHO CHEM LLC
TSDf Alt EPA ID:	Not reported
TSDf Alt Name:	Not reported
Waste Code:	141
RCRA Code:	Not reported
Meth Code:	H141
Quantity Tons:	0.0035
Waste Quantity:	7
Quantity Unit:	P
Additional Code 1:	Not reported
Additional Code 2:	Not reported
Additional Code 3:	Not reported
Additional Code 4:	Not reported
Additional Code 5:	Not reported
Year:	2014



Map ID  
Direction  
Distance  
Elevation

MAP FINDINGS

Site

Database(s)

EDR ID Number  
EPA ID Number

1626 VONS A SAFEWAY COMPANY (Continued)

S113158902

Shipment Date: 20140916  
Creation Date: 2/26/2015 22:14:59  
Receipt Date: 20141006  
Manifest ID: 007257234FLE  
Gen EPA ID: CAL000353809  
Trans EPA ID: MNS000110924  
Trans Name: STERICYCLE SPECIALTY WASTE SOLUTIONS INC  
Trans 2 EPA ID: OKD981588791  
Trans 2 Name: TRIAD TRANSPORT INC  
TSDf EPA ID: NVD980895338  
Trans Name: 21ST CENTURY EMN LLC  
TSDf Alt EPA ID: Not reported  
TSDf Alt Name: Not reported  
Waste Code: 331  
RCRA Code: U279  
Meth Code: H141  
Quantity Tons: 0.0035  
Waste Quantity: 7  
Quantity Unit: P  
Additional Code 1: Not reported  
Additional Code 2: Not reported  
Additional Code 3: Not reported  
Additional Code 4: Not reported  
Additional Code 5: Not reported

Year: 2014  
Shipment Date: 20140916  
Creation Date: 2/26/2015 22:14:59  
Receipt Date: 20141006  
Manifest ID: 007257234FLE  
Gen EPA ID: CAL000353809  
Trans EPA ID: MNS000110924  
Trans Name: STERICYCLE SPECIALTY WASTE SOLUTIONS INC  
Trans 2 EPA ID: OKD981588791  
Trans 2 Name: TRIAD TRANSPORT INC  
TSDf EPA ID: NVD980895338  
Trans Name: 21ST CENTURY EMN LLC  
TSDf Alt EPA ID: Not reported  
TSDf Alt Name: Not reported  
Waste Code: 311  
RCRA Code: Not reported  
Meth Code: H141  
Quantity Tons: 0.0005  
Waste Quantity: 1  
Quantity Unit: P  
Additional Code 1: Not reported  
Additional Code 2: Not reported  
Additional Code 3: Not reported  
Additional Code 4: Not reported  
Additional Code 5: Not reported

Year: 2014  
Shipment Date: 20140916  
Creation Date: Not reported  
Receipt Date: Not reported  
Manifest ID: 007257233FLE  
Gen EPA ID: CAL000353809

Map ID  
Direction  
Distance  
Elevation

MAP FINDINGS

Site

Database(s)

EDR ID Number  
EPA ID Number

1626 VONS A SAFEWAY COMPANY (Continued)

S113158902

Trans EPA ID:	MNS000110924
Trans Name:	STERICYCLE SPECIALTY WASTE SOLUTIONS INC
Trans 2 EPA ID:	OKD981588791
Trans 2 Name:	TRIAD TRANSPORT INC
TSDF EPA ID:	CAD008364432
Trans Name:	RHO CHEM LLC
TSDF Alt EPA ID:	Not reported
TSDF Alt Name:	Not reported
Waste Code:	141
RCRA Code:	Not reported
Meth Code:	H141
Quantity Tons:	0.063
Waste Quantity:	126
Quantity Unit:	P
Additional Code 1:	Not reported
Additional Code 2:	Not reported
Additional Code 3:	Not reported
Additional Code 4:	Not reported
Additional Code 5:	Not reported
Year:	2014
Shipment Date:	20141230
Creation Date:	5/19/2015 22:15:07
Receipt Date:	20150106
Manifest ID:	005827999FLE
Gen EPA ID:	CAL000353809
Trans EPA ID:	MNS000110924
Trans Name:	STERICYCLE SPECIALTY WASTE SOLUTIONS INC
Trans 2 EPA ID:	CAD983649880
Trans 2 Name:	PSC ENVIRONMENTAL SERVICES OF POMONA LP
TSDF EPA ID:	CAD008364432
Trans Name:	RHO CHEM LLC
TSDF Alt EPA ID:	Not reported
TSDF Alt Name:	Not reported
Waste Code:	311
RCRA Code:	P001
Meth Code:	H141
Quantity Tons:	0.0005
Waste Quantity:	1
Quantity Unit:	P
Additional Code 1:	Not reported
Additional Code 2:	Not reported
Additional Code 3:	Not reported
Additional Code 4:	Not reported
Additional Code 5:	Not reported
Year:	2014
Shipment Date:	20141230
Creation Date:	5/19/2015 22:15:07
Receipt Date:	20150106
Manifest ID:	005827999FLE
Gen EPA ID:	CAL000353809
Trans EPA ID:	MNS000110924
Trans Name:	STERICYCLE SPECIALTY WASTE SOLUTIONS INC
Trans 2 EPA ID:	CAD983649880
Trans 2 Name:	PSC ENVIRONMENTAL SERVICES OF POMONA LP
TSDF EPA ID:	CAD008364432

Map ID  
Direction  
Distance  
Elevation

MAP FINDINGS

Site

Database(s)

EDR ID Number  
EPA ID Number

1626 VONS A SAFEWAY COMPANY (Continued)

S113158902

Trans Name: RHO CHEM LLC  
TSDf Alt EPA ID: Not reported  
TSDf Alt Name: Not reported  
Waste Code: 331  
RCRA Code: Not reported  
Meth Code: H141  
Quantity Tons: 0.0005  
Waste Quantity: 1  
Quantity Unit: P  
Additional Code 1: Not reported  
Additional Code 2: Not reported  
Additional Code 3: Not reported  
Additional Code 4: Not reported  
Additional Code 5: Not reported

Year: 2014  
Shipment Date: 20141230  
Creation Date: 5/19/2015 22:15:07  
Receipt Date: 20150106  
Manifest ID: 005827999FLE  
Gen EPA ID: CAL000353809  
Trans EPA ID: MNS000110924  
Trans Name: STERICYCLE SPECIALTY WASTE SOLUTIONS INC  
Trans 2 EPA ID: CAD983649880  
Trans 2 Name: PSC ENVIRONMENTAL SERVICES OF POMONA LP  
TSDf EPA ID: CAD008364432  
Trans Name: RHO CHEM LLC  
TSDf Alt EPA ID: Not reported  
TSDf Alt Name: Not reported  
Waste Code: 331  
RCRA Code: Not reported  
Meth Code: H141  
Quantity Tons: 0.13  
Waste Quantity: 260  
Quantity Unit: P  
Additional Code 1: Not reported  
Additional Code 2: Not reported  
Additional Code 3: Not reported  
Additional Code 4: Not reported  
Additional Code 5: Not reported

Year: 2014  
Shipment Date: 20140109  
Creation Date: 6/6/2014 22:15:25  
Receipt Date: 20140123  
Manifest ID: 006268593FLE  
Gen EPA ID: CAL000353809  
Trans EPA ID: MNS000110924  
Trans Name: STERICYCLE SPECIALTY WASTE SOLUTIONS INC  
Trans 2 EPA ID: OKD981588791  
Trans 2 Name: TRIAD TRANSPORT INC  
TSDf EPA ID: INR000110197  
Trans Name: STERICYCLE INC  
TSDf Alt EPA ID: Not reported  
TSDf Alt Name: Not reported  
Waste Code: 311  
RCRA Code: P001

Map ID  
Direction  
Distance  
Elevation

MAP FINDINGS

Site

Database(s)

EDR ID Number  
EPA ID Number

1626 VONS A SAFEWAY COMPANY (Continued)

S113158902

Meth Code: H141  
Quantity Tons: 0.0005  
Waste Quantity: 1  
Quantity Unit: P  
Additional Code 1: Not reported  
Additional Code 2: Not reported  
Additional Code 3: Not reported  
Additional Code 4: Not reported  
Additional Code 5: Not reported

Year: 2014  
Shipment Date: 20140109  
Creation Date: 6/6/2014 22:15:25  
Receipt Date: 20140123  
Manifest ID: 006268593FLE  
Gen EPA ID: CAL000353809  
Trans EPA ID: MNS000110924  
Trans Name: STERICYCLE SPECIALTY WASTE SOLUTIONS INC  
Trans 2 EPA ID: OKD981588791  
Trans 2 Name: TRIAD TRANSPORT INC  
TSDf EPA ID: INR000110197  
Trans Name: STERICYCLE INC  
TSDf Alt EPA ID: Not reported  
TSDf Alt Name: Not reported  
Waste Code: 214  
RCRA Code: D001  
Meth Code: H141  
Quantity Tons: 0.009  
Waste Quantity: 18  
Quantity Unit: P  
Additional Code 1: Not reported  
Additional Code 2: Not reported  
Additional Code 3: Not reported  
Additional Code 4: Not reported  
Additional Code 5: Not reported

Year: 2014  
Shipment Date: 20140109  
Creation Date: 6/6/2014 22:15:25  
Receipt Date: 20140123  
Manifest ID: 006268593FLE  
Gen EPA ID: CAL000353809  
Trans EPA ID: MNS000110924  
Trans Name: STERICYCLE SPECIALTY WASTE SOLUTIONS INC  
Trans 2 EPA ID: OKD981588791  
Trans 2 Name: TRIAD TRANSPORT INC  
TSDf EPA ID: INR000110197  
Trans Name: STERICYCLE INC  
TSDf Alt EPA ID: Not reported  
TSDf Alt Name: Not reported  
Waste Code: 311  
RCRA Code: D011  
Meth Code: H141  
Quantity Tons: 0.001  
Waste Quantity: 2  
Quantity Unit: P  
Additional Code 1: D010

Map ID  
Direction  
Distance  
Elevation

MAP FINDINGS

Site

Database(s)

EDR ID Number  
EPA ID Number

1626 VONS A SAFEWAY COMPANY (Continued)

S113158902

Additional Code 2:	D007
Additional Code 3:	D006
Additional Code 4:	Not reported
Additional Code 5:	Not reported
Year:	2014
Shipment Date:	20140109
Creation Date:	6/6/2014 22:15:25
Receipt Date:	20140123
Manifest ID:	006268593FLE
Gen EPA ID:	CAL000353809
Trans EPA ID:	MNS000110924
Trans Name:	STERICYCLE SPECIALTY WASTE SOLUTIONS INC
Trans 2 EPA ID:	OKD981588791
Trans 2 Name:	TRIAD TRANSPORT INC
TSDf EPA ID:	INR000110197
Trans Name:	STERICYCLE INC
TSDf Alt EPA ID:	Not reported
TSDf Alt Name:	Not reported
Waste Code:	214
RCRA Code:	D001
Meth Code:	H141
Quantity Tons:	0.0055
Waste Quantity:	11
Quantity Unit:	P
Additional Code 1:	Not reported
Additional Code 2:	Not reported
Additional Code 3:	Not reported
Additional Code 4:	Not reported
Additional Code 5:	Not reported
Year:	2014
Shipment Date:	20140109
Creation Date:	Not reported
Receipt Date:	Not reported
Manifest ID:	006268593FLE
Gen EPA ID:	CAL000353809
Trans EPA ID:	MNS000110924
Trans Name:	STERICYCLE SPECIALTY WASTE SOLUTIONS INC
Trans 2 EPA ID:	OKD981588791
Trans 2 Name:	TRIAD TRANSPORT INC
TSDf EPA ID:	INR000110197
Trans Name:	STERICYCLE INC
TSDf Alt EPA ID:	Not reported
TSDf Alt Name:	Not reported
Waste Code:	122
RCRA Code:	D002
Meth Code:	H141
Quantity Tons:	0.0175
Waste Quantity:	35
Quantity Unit:	P
Additional Code 1:	Not reported
Additional Code 2:	Not reported
Additional Code 3:	Not reported
Additional Code 4:	Not reported
Additional Code 5:	Not reported

Map ID  
Direction  
Distance  
Elevation

MAP FINDINGS

Site

Database(s)

EDR ID Number  
EPA ID Number

1626 VONS A SAFEWAY COMPANY (Continued)

S113158902

Year: 2014  
Shipment Date: 20140109  
Creation Date: Not reported  
Receipt Date: Not reported  
Manifest ID: 006268593FLE  
Gen EPA ID: CAL000353809  
Trans EPA ID: MNS000110924  
Trans Name: STERICYCLE SPECIALTY WASTE SOLUTIONS INC  
Trans 2 EPA ID: OKD981588791  
Trans 2 Name: TRIAD TRANSPORT INC  
TSDf EPA ID: INR000110197  
Trans Name: STERICYCLE INC  
TSDf Alt EPA ID: Not reported  
TSDf Alt Name: Not reported  
Waste Code: 131  
RCRA Code: D001  
Meth Code: H141  
Quantity Tons: 0.002  
Waste Quantity: 4  
Quantity Unit: P  
Additional Code 1: Not reported  
Additional Code 2: Not reported  
Additional Code 3: Not reported  
Additional Code 4: Not reported  
Additional Code 5: Not reported

Year: 2014  
Shipment Date: 20140109  
Creation Date: Not reported  
Receipt Date: Not reported  
Manifest ID: 006268593FLE  
Gen EPA ID: CAL000353809  
Trans EPA ID: MNS000110924  
Trans Name: STERICYCLE SPECIALTY WASTE SOLUTIONS INC  
Trans 2 EPA ID: OKD981588791  
Trans 2 Name: TRIAD TRANSPORT INC  
TSDf EPA ID: INR000110197  
Trans Name: STERICYCLE INC  
TSDf Alt EPA ID: Not reported  
TSDf Alt Name: Not reported  
Waste Code: 311  
RCRA Code: P075  
Meth Code: H141  
Quantity Tons: 0.0005  
Waste Quantity: 1  
Quantity Unit: P  
Additional Code 1: Not reported  
Additional Code 2: Not reported  
Additional Code 3: Not reported  
Additional Code 4: Not reported  
Additional Code 5: Not reported

Year: 2014  
Shipment Date: 20140109  
Creation Date: Not reported  
Receipt Date: Not reported  
Manifest ID: 006268593FLE

Map ID  
Direction  
Distance  
Elevation

MAP FINDINGS

Site

Database(s)

EDR ID Number  
EPA ID Number

1626 VONS A SAFEWAY COMPANY (Continued)

S113158902

Gen EPA ID: CAL000353809  
Trans EPA ID: MNS000110924  
Trans Name: STERICYCLE SPECIALTY WASTE SOLUTIONS INC  
Trans 2 EPA ID: OKD981588791  
Trans 2 Name: TRIAD TRANSPORT INC  
TSDF EPA ID: INR000110197  
Trans Name: STERICYCLE INC  
TSDF Alt EPA ID: Not reported  
TSDF Alt Name: Not reported  
Waste Code: 561  
RCRA Code: Not reported  
Meth Code: Not reported  
Quantity Tons: 0.142  
Waste Quantity: 284  
Quantity Unit: P  
Additional Code 1: Not reported  
Additional Code 2: Not reported  
Additional Code 3: Not reported  
Additional Code 4: Not reported  
Additional Code 5: Not reported

Year: 2014  
Shipment Date: 20140109  
Creation Date: Not reported  
Receipt Date: Not reported  
Manifest ID: 006268593FLE  
Gen EPA ID: CAL000353809  
Trans EPA ID: MNS000110924  
Trans Name: STERICYCLE SPECIALTY WASTE SOLUTIONS INC  
Trans 2 EPA ID: OKD981588791  
Trans 2 Name: TRIAD TRANSPORT INC  
TSDF EPA ID: INR000110197  
Trans Name: STERICYCLE INC  
TSDF Alt EPA ID: Not reported  
TSDF Alt Name: Not reported  
Waste Code: 331  
RCRA Code: Not reported  
Meth Code: Not reported  
Quantity Tons: 0.0045  
Waste Quantity: 9  
Quantity Unit: P  
Additional Code 1: Not reported  
Additional Code 2: Not reported  
Additional Code 3: Not reported  
Additional Code 4: Not reported  
Additional Code 5: Not reported

Year: 2014  
Shipment Date: 20140109  
Creation Date: Not reported  
Receipt Date: Not reported  
Manifest ID: 006268593FLE  
Gen EPA ID: CAL000353809  
Trans EPA ID: MNS000110924  
Trans Name: STERICYCLE SPECIALTY WASTE SOLUTIONS INC  
Trans 2 EPA ID: OKD981588791  
Trans 2 Name: TRIAD TRANSPORT INC

Map ID  
Direction  
Distance  
Elevation

MAP FINDINGS

Site

Database(s)

EDR ID Number  
EPA ID Number

1626 VONS A SAFEWAY COMPANY (Continued)

S113158902

TSDF EPA ID:	INR000110197
Trans Name:	STERICYCLE INC
TSDF Alt EPA ID:	Not reported
TSDF Alt Name:	Not reported
Waste Code:	Not reported
RCRA Code:	Not reported
Meth Code:	Not reported
Quantity Tons:	0.005
Waste Quantity:	10
Quantity Unit:	P
Additional Code 1:	Not reported
Additional Code 2:	Not reported
Additional Code 3:	Not reported
Additional Code 4:	Not reported
Additional Code 5:	Not reported
Year:	2014
Shipment Date:	20140401
Creation Date:	8/19/2014 22:15:10
Receipt Date:	20140417
Manifest ID:	006335535FLE
Gen EPA ID:	CAL000353809
Trans EPA ID:	MNS000110924
Trans Name:	STERICYCLE SPECIALTY WASTE SOLUTIONS INC
Trans 2 EPA ID:	OKD981588791
Trans 2 Name:	TRIAD TRANSPORT INC
TSDF EPA ID:	INR000110197
Trans Name:	STERICYCLE INC
TSDF Alt EPA ID:	Not reported
TSDF Alt Name:	Not reported
Waste Code:	311
RCRA Code:	P075
Meth Code:	H141
Quantity Tons:	0.0005
Waste Quantity:	1
Quantity Unit:	P
Additional Code 1:	Not reported
Additional Code 2:	Not reported
Additional Code 3:	Not reported
Additional Code 4:	Not reported
Additional Code 5:	Not reported
Year:	2014
Shipment Date:	20140401
Creation Date:	8/19/2014 22:15:10
Receipt Date:	20140417
Manifest ID:	006335535FLE
Gen EPA ID:	CAL000353809
Trans EPA ID:	MNS000110924
Trans Name:	STERICYCLE SPECIALTY WASTE SOLUTIONS INC
Trans 2 EPA ID:	OKD981588791
Trans 2 Name:	TRIAD TRANSPORT INC
TSDF EPA ID:	INR000110197
Trans Name:	STERICYCLE INC
TSDF Alt EPA ID:	Not reported
TSDF Alt Name:	Not reported
Waste Code:	122



Map ID  
Direction  
Distance  
Elevation

MAP FINDINGS

Site

Database(s)

EDR ID Number  
EPA ID Number

1626 VONS A SAFEWAY COMPANY (Continued)

S113158902

RCRA Code:	D002
Meth Code:	H141
Quantity Tons:	0.0045
Waste Quantity:	9
Quantity Unit:	P
Additional Code 1:	Not reported
Additional Code 2:	Not reported
Additional Code 3:	Not reported
Additional Code 4:	Not reported
Additional Code 5:	Not reported
Year:	2014
Shipment Date:	20140401
Creation Date:	8/19/2014 22:15:10
Receipt Date:	20140417
Manifest ID:	006335535FLE
Gen EPA ID:	CAL000353809
Trans EPA ID:	MNS000110924
Trans Name:	STERICYCLE SPECIALTY WASTE SOLUTIONS INC
Trans 2 EPA ID:	OKD981588791
Trans 2 Name:	TRIAD TRANSPORT INC
TSDf EPA ID:	INR000110197
Trans Name:	STERICYCLE INC
TSDf Alt EPA ID:	Not reported
TSDf Alt Name:	Not reported
Waste Code:	561
RCRA Code:	Not reported
Meth Code:	Not reported
Quantity Tons:	0.091
Waste Quantity:	182
Quantity Unit:	P
Additional Code 1:	Not reported
Additional Code 2:	Not reported
Additional Code 3:	Not reported
Additional Code 4:	Not reported
Additional Code 5:	Not reported
Year:	2014
Shipment Date:	20140401
Creation Date:	8/19/2014 22:15:10
Receipt Date:	20140417
Manifest ID:	006335535FLE
Gen EPA ID:	CAL000353809
Trans EPA ID:	MNS000110924
Trans Name:	STERICYCLE SPECIALTY WASTE SOLUTIONS INC
Trans 2 EPA ID:	OKD981588791
Trans 2 Name:	TRIAD TRANSPORT INC
TSDf EPA ID:	INR000110197
Trans Name:	STERICYCLE INC
TSDf Alt EPA ID:	Not reported
TSDf Alt Name:	Not reported
Waste Code:	331
RCRA Code:	Not reported
Meth Code:	Not reported
Quantity Tons:	0.058
Waste Quantity:	116
Quantity Unit:	P

Map ID  
Direction  
Distance  
Elevation

MAP FINDINGS

Site

Database(s)

EDR ID Number  
EPA ID Number

**1626 VONS A SAFEWAY COMPANY (Continued)**

**S113158902**

Additional Code 1: Not reported  
Additional Code 2: Not reported  
Additional Code 3: Not reported  
Additional Code 4: Not reported  
Additional Code 5: Not reported

Click this hyperlink while viewing on your computer to access  
27 additional CA HAZNET: record(s) in the EDR Site Report.

Name: VONS STORE #1626  
Address: 3650 S BRISTOL ST  
Address 2: Not reported  
City,State,Zip: SANTA ANA, CA 927047302  
Year: 2014  
Gepaid: CAL000353809  
Contact: SHARON PLOUFFE  
Telephone: 9252265097  
Mailing Name: Not reported  
Mailing Address: 5918 STONERIDGE MALL RD  
Gen County: 30  
Waste Category: Pharmaceutical waste  
TSD EPA ID: CAD008364432  
TSD County: 19  
Disposal Method: Storage, Bulking, And/Or Transfer Off Site--No Treatment/Reovery  
(H010-H129) Or (H131-H135)  
Tons: 0.001

**Additional Info:**

Year: 2014  
Shipment Date: 20140401  
Creation Date: Not reported  
Receipt Date: Not reported  
Manifest ID: 006335535FLE  
Gen EPA ID: CAL000353809  
Trans EPA ID: MNS000110924  
Trans Name: STERICYCLE SPECIALTY WASTE SOLUTIONS INC  
Trans 2 EPA ID: OKD981588791  
Trans 2 Name: TRIAD TRANSPORT INC  
TSD EPA ID: INR000110197  
Trans Name: STERICYCLE INC  
TSD Alt EPA ID: Not reported  
TSD Alt Name: Not reported  
Waste Code: 311  
RCRA Code: Not reported  
Meth Code: Not reported  
Quantity Tons: 0.0005  
Waste Quantity: 1  
Quantity Unit: P  
Additional Code 1: Not reported  
Additional Code 2: Not reported  
Additional Code 3: Not reported  
Additional Code 4: Not reported  
Additional Code 5: Not reported  
  
Year: 2014  
Shipment Date: 20140401  
Creation Date: Not reported

Map ID  
Direction  
Distance  
Elevation

MAP FINDINGS

Site

Database(s)

EDR ID Number  
EPA ID Number

1626 VONS A SAFEWAY COMPANY (Continued)

S113158902

Receipt Date: Not reported  
Manifest ID: 006335535FLE  
Gen EPA ID: CAL000353809  
Trans EPA ID: MNS000110924  
Trans Name: STERICYCLE SPECIALTY WASTE SOLUTIONS INC  
Trans 2 EPA ID: OKD981588791  
Trans 2 Name: TRIAD TRANSPORT INC  
TSDf EPA ID: INR000110197  
Trans Name: STERICYCLE INC  
TSDf Alt EPA ID: Not reported  
TSDf Alt Name: Not reported  
Waste Code: Not reported  
RCRA Code: Not reported  
Meth Code: Not reported  
Quantity Tons: 0.0015  
Waste Quantity: 3  
Quantity Unit: P  
Additional Code 1: Not reported  
Additional Code 2: Not reported  
Additional Code 3: Not reported  
Additional Code 4: Not reported  
Additional Code 5: Not reported

Year: 2014  
Shipment Date: 20140916  
Creation Date: 2/12/2015 22:14:58  
Receipt Date: 20140922  
Manifest ID: 007257233FLE  
Gen EPA ID: CAL000353809  
Trans EPA ID: MNS000110924  
Trans Name: STERICYCLE SPECIALTY WASTE SOLUTIONS INC  
Trans 2 EPA ID: OKD981588791  
Trans 2 Name: TRIAD TRANSPORT INC  
TSDf EPA ID: CAD008364432  
Trans Name: RHO CHEM LLC  
TSDf Alt EPA ID: Not reported  
TSDf Alt Name: Not reported  
Waste Code: 311  
RCRA Code: P075  
Meth Code: H141  
Quantity Tons: 0.0005  
Waste Quantity: 1  
Quantity Unit: P  
Additional Code 1: Not reported  
Additional Code 2: Not reported  
Additional Code 3: Not reported  
Additional Code 4: Not reported  
Additional Code 5: Not reported

Year: 2014  
Shipment Date: 20140916  
Creation Date: 2/12/2015 22:14:58  
Receipt Date: 20140922  
Manifest ID: 007257233FLE  
Gen EPA ID: CAL000353809  
Trans EPA ID: MNS000110924  
Trans Name: STERICYCLE SPECIALTY WASTE SOLUTIONS INC

Map ID  
Direction  
Distance  
Elevation

MAP FINDINGS

Site

Database(s)

EDR ID Number  
EPA ID Number

1626 VONS A SAFEWAY COMPANY (Continued)

S113158902

Trans 2 EPA ID:	OKD981588791
Trans 2 Name:	TRIAD TRANSPORT INC
TSDf EPA ID:	CAD008364432
Trans Name:	RHO CHEM LLC
TSDf Alt EPA ID:	Not reported
TSDf Alt Name:	Not reported
Waste Code:	311
RCRA Code:	D011
Meth Code:	H141
Quantity Tons:	0.0005
Waste Quantity:	1
Quantity Unit:	P
Additional Code 1:	D010
Additional Code 2:	D007
Additional Code 3:	D006
Additional Code 4:	Not reported
Additional Code 5:	Not reported
Year:	2014
Shipment Date:	20140916
Creation Date:	2/12/2015 22:14:58
Receipt Date:	20140922
Manifest ID:	007257233FLE
Gen EPA ID:	CAL000353809
Trans EPA ID:	MNS000110924
Trans Name:	STERICYCLE SPECIALTY WASTE SOLUTIONS INC
Trans 2 EPA ID:	OKD981588791
Trans 2 Name:	TRIAD TRANSPORT INC
TSDf EPA ID:	CAD008364432
Trans Name:	RHO CHEM LLC
TSDf Alt EPA ID:	Not reported
TSDf Alt Name:	Not reported
Waste Code:	214
RCRA Code:	D001
Meth Code:	H141
Quantity Tons:	0.0005
Waste Quantity:	1
Quantity Unit:	P
Additional Code 1:	Not reported
Additional Code 2:	Not reported
Additional Code 3:	Not reported
Additional Code 4:	Not reported
Additional Code 5:	Not reported
Year:	2014
Shipment Date:	20140916
Creation Date:	2/12/2015 22:14:58
Receipt Date:	20140922
Manifest ID:	007257233FLE
Gen EPA ID:	CAL000353809
Trans EPA ID:	MNS000110924
Trans Name:	STERICYCLE SPECIALTY WASTE SOLUTIONS INC
Trans 2 EPA ID:	OKD981588791
Trans 2 Name:	TRIAD TRANSPORT INC
TSDf EPA ID:	CAD008364432
Trans Name:	RHO CHEM LLC
TSDf Alt EPA ID:	Not reported

Map ID  
Direction  
Distance  
Elevation

MAP FINDINGS

Site

Database(s)

EDR ID Number  
EPA ID Number

1626 VONS A SAFEWAY COMPANY (Continued)

S113158902

TSDf Alt Name:	Not reported
Waste Code:	141
RCRA Code:	Not reported
Meth Code:	H141
Quantity Tons:	0.0035
Waste Quantity:	7
Quantity Unit:	P
Additional Code 1:	Not reported
Additional Code 2:	Not reported
Additional Code 3:	Not reported
Additional Code 4:	Not reported
Additional Code 5:	Not reported
Year:	2014
Shipment Date:	20140916
Creation Date:	2/26/2015 22:14:59
Receipt Date:	20141006
Manifest ID:	007257234FLE
Gen EPA ID:	CAL000353809
Trans EPA ID:	MNS000110924
Trans Name:	STERICYCLE SPECIALTY WASTE SOLUTIONS INC
Trans 2 EPA ID:	OKD981588791
Trans 2 Name:	TRIAD TRANSPORT INC
TSDf EPA ID:	NVD980895338
Trans Name:	21ST CENTURY EMN LLC
TSDf Alt EPA ID:	Not reported
TSDf Alt Name:	Not reported
Waste Code:	331
RCRA Code:	U279
Meth Code:	H141
Quantity Tons:	0.0035
Waste Quantity:	7
Quantity Unit:	P
Additional Code 1:	Not reported
Additional Code 2:	Not reported
Additional Code 3:	Not reported
Additional Code 4:	Not reported
Additional Code 5:	Not reported
Year:	2014
Shipment Date:	20140916
Creation Date:	2/26/2015 22:14:59
Receipt Date:	20141006
Manifest ID:	007257234FLE
Gen EPA ID:	CAL000353809
Trans EPA ID:	MNS000110924
Trans Name:	STERICYCLE SPECIALTY WASTE SOLUTIONS INC
Trans 2 EPA ID:	OKD981588791
Trans 2 Name:	TRIAD TRANSPORT INC
TSDf EPA ID:	NVD980895338
Trans Name:	21ST CENTURY EMN LLC
TSDf Alt EPA ID:	Not reported
TSDf Alt Name:	Not reported
Waste Code:	311
RCRA Code:	Not reported
Meth Code:	H141
Quantity Tons:	0.0005

Map ID  
Direction  
Distance  
Elevation

MAP FINDINGS

Site

Database(s)

EDR ID Number  
EPA ID Number

1626 VONS A SAFEWAY COMPANY (Continued)

S113158902

Waste Quantity:	1
Quantity Unit:	P
Additional Code 1:	Not reported
Additional Code 2:	Not reported
Additional Code 3:	Not reported
Additional Code 4:	Not reported
Additional Code 5:	Not reported
Year:	2014
Shipment Date:	20140916
Creation Date:	Not reported
Receipt Date:	Not reported
Manifest ID:	007257233FLE
Gen EPA ID:	CAL000353809
Trans EPA ID:	MNS000110924
Trans Name:	STERICYCLE SPECIALTY WASTE SOLUTIONS INC
Trans 2 EPA ID:	OKD981588791
Trans 2 Name:	TRIAD TRANSPORT INC
TSDf EPA ID:	CAD008364432
Trans Name:	RHO CHEM LLC
TSDf Alt EPA ID:	Not reported
TSDf Alt Name:	Not reported
Waste Code:	141
RCRA Code:	Not reported
Meth Code:	H141
Quantity Tons:	0.063
Waste Quantity:	126
Quantity Unit:	P
Additional Code 1:	Not reported
Additional Code 2:	Not reported
Additional Code 3:	Not reported
Additional Code 4:	Not reported
Additional Code 5:	Not reported
Year:	2014
Shipment Date:	20141230
Creation Date:	5/19/2015 22:15:07
Receipt Date:	20150106
Manifest ID:	005827999FLE
Gen EPA ID:	CAL000353809
Trans EPA ID:	MNS000110924
Trans Name:	STERICYCLE SPECIALTY WASTE SOLUTIONS INC
Trans 2 EPA ID:	CAD983649880
Trans 2 Name:	PSC ENVIRONMENTAL SERVICES OF POMONA LP
TSDf EPA ID:	CAD008364432
Trans Name:	RHO CHEM LLC
TSDf Alt EPA ID:	Not reported
TSDf Alt Name:	Not reported
Waste Code:	311
RCRA Code:	P001
Meth Code:	H141
Quantity Tons:	0.0005
Waste Quantity:	1
Quantity Unit:	P
Additional Code 1:	Not reported
Additional Code 2:	Not reported
Additional Code 3:	Not reported

Map ID  
Direction  
Distance  
Elevation

MAP FINDINGS

Site

Database(s)

EDR ID Number  
EPA ID Number

1626 VONS A SAFEWAY COMPANY (Continued)

S113158902

Additional Code 4: Not reported  
Additional Code 5: Not reported

Year: 2014  
Shipment Date: 20141230  
Creation Date: 5/19/2015 22:15:07  
Receipt Date: 20150106  
Manifest ID: 005827999FLE  
Gen EPA ID: CAL000353809  
Trans EPA ID: MNS000110924  
Trans Name: STERICYCLE SPECIALTY WASTE SOLUTIONS INC  
Trans 2 EPA ID: CAD983649880  
Trans 2 Name: PSC ENVIRONMENTAL SERVICES OF POMONA LP  
TSDf EPA ID: CAD008364432  
Trans Name: RHO CHEM LLC  
TSDf Alt EPA ID: Not reported  
TSDf Alt Name: Not reported  
Waste Code: 331  
RCRA Code: Not reported  
Meth Code: H141  
Quantity Tons: 0.0005  
Waste Quantity: 1  
Quantity Unit: P  
Additional Code 1: Not reported  
Additional Code 2: Not reported  
Additional Code 3: Not reported  
Additional Code 4: Not reported  
Additional Code 5: Not reported

Year: 2014  
Shipment Date: 20141230  
Creation Date: 5/19/2015 22:15:07  
Receipt Date: 20150106  
Manifest ID: 005827999FLE  
Gen EPA ID: CAL000353809  
Trans EPA ID: MNS000110924  
Trans Name: STERICYCLE SPECIALTY WASTE SOLUTIONS INC  
Trans 2 EPA ID: CAD983649880  
Trans 2 Name: PSC ENVIRONMENTAL SERVICES OF POMONA LP  
TSDf EPA ID: CAD008364432  
Trans Name: RHO CHEM LLC  
TSDf Alt EPA ID: Not reported  
TSDf Alt Name: Not reported  
Waste Code: 331  
RCRA Code: Not reported  
Meth Code: H141  
Quantity Tons: 0.13  
Waste Quantity: 260  
Quantity Unit: P  
Additional Code 1: Not reported  
Additional Code 2: Not reported  
Additional Code 3: Not reported  
Additional Code 4: Not reported  
Additional Code 5: Not reported

Year: 2014  
Shipment Date: 20140109

Map ID  
Direction  
Distance  
Elevation

MAP FINDINGS

Site

Database(s)

EDR ID Number  
EPA ID Number

1626 VONS A SAFEWAY COMPANY (Continued)

S113158902

Creation Date: 6/6/2014 22:15:25  
Receipt Date: 20140123  
Manifest ID: 006268593FLE  
Gen EPA ID: CAL000353809  
Trans EPA ID: MNS000110924  
Trans Name: STERICYCLE SPECIALTY WASTE SOLUTIONS INC  
Trans 2 EPA ID: OKD981588791  
Trans 2 Name: TRIAD TRANSPORT INC  
TSDf EPA ID: INR000110197  
Trans Name: STERICYCLE INC  
TSDf Alt EPA ID: Not reported  
TSDf Alt Name: Not reported  
Waste Code: 311  
RCRA Code: P001  
Meth Code: H141  
Quantity Tons: 0.0005  
Waste Quantity: 1  
Quantity Unit: P  
Additional Code 1: Not reported  
Additional Code 2: Not reported  
Additional Code 3: Not reported  
Additional Code 4: Not reported  
Additional Code 5: Not reported

Year: 2014  
Shipment Date: 20140109  
Creation Date: 6/6/2014 22:15:25  
Receipt Date: 20140123  
Manifest ID: 006268593FLE  
Gen EPA ID: CAL000353809  
Trans EPA ID: MNS000110924  
Trans Name: STERICYCLE SPECIALTY WASTE SOLUTIONS INC  
Trans 2 EPA ID: OKD981588791  
Trans 2 Name: TRIAD TRANSPORT INC  
TSDf EPA ID: INR000110197  
Trans Name: STERICYCLE INC  
TSDf Alt EPA ID: Not reported  
TSDf Alt Name: Not reported  
Waste Code: 214  
RCRA Code: D001  
Meth Code: H141  
Quantity Tons: 0.009  
Waste Quantity: 18  
Quantity Unit: P  
Additional Code 1: Not reported  
Additional Code 2: Not reported  
Additional Code 3: Not reported  
Additional Code 4: Not reported  
Additional Code 5: Not reported

Year: 2014  
Shipment Date: 20140109  
Creation Date: 6/6/2014 22:15:25  
Receipt Date: 20140123  
Manifest ID: 006268593FLE  
Gen EPA ID: CAL000353809  
Trans EPA ID: MNS000110924



Map ID  
Direction  
Distance  
Elevation

MAP FINDINGS

Site

Database(s)

EDR ID Number  
EPA ID Number

1626 VONS A SAFEWAY COMPANY (Continued)

S113158902

Trans Name: STERICYCLE SPECIALTY WASTE SOLUTIONS INC  
Trans 2 EPA ID: OKD981588791  
Trans 2 Name: TRIAD TRANSPORT INC  
TSDf EPA ID: INR000110197  
Trans Name: STERICYCLE INC  
TSDf Alt EPA ID: Not reported  
TSDf Alt Name: Not reported  
Waste Code: 311  
RCRA Code: D011  
Meth Code: H141  
Quantity Tons: 0.001  
Waste Quantity: 2  
Quantity Unit: P  
Additional Code 1: D010  
Additional Code 2: D007  
Additional Code 3: D006  
Additional Code 4: Not reported  
Additional Code 5: Not reported

Year: 2014  
Shipment Date: 20140109  
Creation Date: 6/6/2014 22:15:25  
Receipt Date: 20140123  
Manifest ID: 006268593FLE  
Gen EPA ID: CAL000353809  
Trans EPA ID: MNS000110924  
Trans Name: STERICYCLE SPECIALTY WASTE SOLUTIONS INC  
Trans 2 EPA ID: OKD981588791  
Trans 2 Name: TRIAD TRANSPORT INC  
TSDf EPA ID: INR000110197  
Trans Name: STERICYCLE INC  
TSDf Alt EPA ID: Not reported  
TSDf Alt Name: Not reported  
Waste Code: 214  
RCRA Code: D001  
Meth Code: H141  
Quantity Tons: 0.0055  
Waste Quantity: 11  
Quantity Unit: P  
Additional Code 1: Not reported  
Additional Code 2: Not reported  
Additional Code 3: Not reported  
Additional Code 4: Not reported  
Additional Code 5: Not reported

Year: 2014  
Shipment Date: 20140109  
Creation Date: Not reported  
Receipt Date: Not reported  
Manifest ID: 006268593FLE  
Gen EPA ID: CAL000353809  
Trans EPA ID: MNS000110924  
Trans Name: STERICYCLE SPECIALTY WASTE SOLUTIONS INC  
Trans 2 EPA ID: OKD981588791  
Trans 2 Name: TRIAD TRANSPORT INC  
TSDf EPA ID: INR000110197  
Trans Name: STERICYCLE INC

Map ID  
Direction  
Distance  
Elevation

MAP FINDINGS

Site

Database(s)

EDR ID Number  
EPA ID Number

1626 VONS A SAFEWAY COMPANY (Continued)

S113158902

TSDF Alt EPA ID:	Not reported
TSDF Alt Name:	Not reported
Waste Code:	122
RCRA Code:	D002
Meth Code:	H141
Quantity Tons:	0.0175
Waste Quantity:	35
Quantity Unit:	P
Additional Code 1:	Not reported
Additional Code 2:	Not reported
Additional Code 3:	Not reported
Additional Code 4:	Not reported
Additional Code 5:	Not reported
Year:	2014
Shipment Date:	20140109
Creation Date:	Not reported
Receipt Date:	Not reported
Manifest ID:	006268593FLE
Gen EPA ID:	CAL000353809
Trans EPA ID:	MNS000110924
Trans Name:	STERICYCLE SPECIALTY WASTE SOLUTIONS INC
Trans 2 EPA ID:	OKD981588791
Trans 2 Name:	TRIAD TRANSPORT INC
TSDF EPA ID:	INR000110197
Trans Name:	STERICYCLE INC
TSDF Alt EPA ID:	Not reported
TSDF Alt Name:	Not reported
Waste Code:	131
RCRA Code:	D001
Meth Code:	H141
Quantity Tons:	0.002
Waste Quantity:	4
Quantity Unit:	P
Additional Code 1:	Not reported
Additional Code 2:	Not reported
Additional Code 3:	Not reported
Additional Code 4:	Not reported
Additional Code 5:	Not reported
Year:	2014
Shipment Date:	20140109
Creation Date:	Not reported
Receipt Date:	Not reported
Manifest ID:	006268593FLE
Gen EPA ID:	CAL000353809
Trans EPA ID:	MNS000110924
Trans Name:	STERICYCLE SPECIALTY WASTE SOLUTIONS INC
Trans 2 EPA ID:	OKD981588791
Trans 2 Name:	TRIAD TRANSPORT INC
TSDF EPA ID:	INR000110197
Trans Name:	STERICYCLE INC
TSDF Alt EPA ID:	Not reported
TSDF Alt Name:	Not reported
Waste Code:	311
RCRA Code:	P075
Meth Code:	H141

Map ID  
Direction  
Distance  
Elevation

MAP FINDINGS

Site

Database(s)

EDR ID Number  
EPA ID Number

1626 VONS A SAFEWAY COMPANY (Continued)

S113158902

Quantity Tons: 0.0005  
Waste Quantity: 1  
Quantity Unit: P  
Additional Code 1: Not reported  
Additional Code 2: Not reported  
Additional Code 3: Not reported  
Additional Code 4: Not reported  
Additional Code 5: Not reported

Year: 2014  
Shipment Date: 20140109  
Creation Date: Not reported  
Receipt Date: Not reported  
Manifest ID: 006268593FLE  
Gen EPA ID: CAL000353809  
Trans EPA ID: MNS000110924  
Trans Name: STERICYCLE SPECIALTY WASTE SOLUTIONS INC  
Trans 2 EPA ID: OKD981588791  
Trans 2 Name: TRIAD TRANSPORT INC  
TSDf EPA ID: INR000110197  
Trans Name: STERICYCLE INC  
TSDf Alt EPA ID: Not reported  
TSDf Alt Name: Not reported  
Waste Code: 561  
RCRA Code: Not reported  
Meth Code: Not reported  
Quantity Tons: 0.142  
Waste Quantity: 284  
Quantity Unit: P  
Additional Code 1: Not reported  
Additional Code 2: Not reported  
Additional Code 3: Not reported  
Additional Code 4: Not reported  
Additional Code 5: Not reported

Year: 2014  
Shipment Date: 20140109  
Creation Date: Not reported  
Receipt Date: Not reported  
Manifest ID: 006268593FLE  
Gen EPA ID: CAL000353809  
Trans EPA ID: MNS000110924  
Trans Name: STERICYCLE SPECIALTY WASTE SOLUTIONS INC  
Trans 2 EPA ID: OKD981588791  
Trans 2 Name: TRIAD TRANSPORT INC  
TSDf EPA ID: INR000110197  
Trans Name: STERICYCLE INC  
TSDf Alt EPA ID: Not reported  
TSDf Alt Name: Not reported  
Waste Code: 331  
RCRA Code: Not reported  
Meth Code: Not reported  
Quantity Tons: 0.0045  
Waste Quantity: 9  
Quantity Unit: P  
Additional Code 1: Not reported  
Additional Code 2: Not reported

Map ID  
Direction  
Distance  
Elevation

MAP FINDINGS

Site

Database(s)

EDR ID Number  
EPA ID Number

1626 VONS A SAFEWAY COMPANY (Continued)

S113158902

Additional Code 3:	Not reported
Additional Code 4:	Not reported
Additional Code 5:	Not reported
Year:	2014
Shipment Date:	20140109
Creation Date:	Not reported
Receipt Date:	Not reported
Manifest ID:	006268593FLE
Gen EPA ID:	CAL000353809
Trans EPA ID:	MNS000110924
Trans Name:	STERICYCLE SPECIALTY WASTE SOLUTIONS INC
Trans 2 EPA ID:	OKD981588791
Trans 2 Name:	TRIAD TRANSPORT INC
TSDf EPA ID:	INR000110197
Trans Name:	STERICYCLE INC
TSDf Alt EPA ID:	Not reported
TSDf Alt Name:	Not reported
Waste Code:	Not reported
RCRA Code:	Not reported
Meth Code:	Not reported
Quantity Tons:	0.005
Waste Quantity:	10
Quantity Unit:	P
Additional Code 1:	Not reported
Additional Code 2:	Not reported
Additional Code 3:	Not reported
Additional Code 4:	Not reported
Additional Code 5:	Not reported
Year:	2014
Shipment Date:	20140401
Creation Date:	8/19/2014 22:15:10
Receipt Date:	20140417
Manifest ID:	006335535FLE
Gen EPA ID:	CAL000353809
Trans EPA ID:	MNS000110924
Trans Name:	STERICYCLE SPECIALTY WASTE SOLUTIONS INC
Trans 2 EPA ID:	OKD981588791
Trans 2 Name:	TRIAD TRANSPORT INC
TSDf EPA ID:	INR000110197
Trans Name:	STERICYCLE INC
TSDf Alt EPA ID:	Not reported
TSDf Alt Name:	Not reported
Waste Code:	311
RCRA Code:	P075
Meth Code:	H141
Quantity Tons:	0.0005
Waste Quantity:	1
Quantity Unit:	P
Additional Code 1:	Not reported
Additional Code 2:	Not reported
Additional Code 3:	Not reported
Additional Code 4:	Not reported
Additional Code 5:	Not reported
Year:	2014

Map ID  
Direction  
Distance  
Elevation

MAP FINDINGS

Site

Database(s)

EDR ID Number  
EPA ID Number

1626 VONS A SAFEWAY COMPANY (Continued)

S113158902

Shipment Date: 20140401  
Creation Date: 8/19/2014 22:15:10  
Receipt Date: 20140417  
Manifest ID: 006335535FLE  
Gen EPA ID: CAL000353809  
Trans EPA ID: MNS000110924  
Trans Name: STERICYCLE SPECIALTY WASTE SOLUTIONS INC  
Trans 2 EPA ID: OKD981588791  
Trans 2 Name: TRIAD TRANSPORT INC  
TSDf EPA ID: INR000110197  
Trans Name: STERICYCLE INC  
TSDf Alt EPA ID: Not reported  
TSDf Alt Name: Not reported  
Waste Code: 122  
RCRA Code: D002  
Meth Code: H141  
Quantity Tons: 0.0045  
Waste Quantity: 9  
Quantity Unit: P  
Additional Code 1: Not reported  
Additional Code 2: Not reported  
Additional Code 3: Not reported  
Additional Code 4: Not reported  
Additional Code 5: Not reported

Year: 2014  
Shipment Date: 20140401  
Creation Date: 8/19/2014 22:15:10  
Receipt Date: 20140417  
Manifest ID: 006335535FLE  
Gen EPA ID: CAL000353809  
Trans EPA ID: MNS000110924  
Trans Name: STERICYCLE SPECIALTY WASTE SOLUTIONS INC  
Trans 2 EPA ID: OKD981588791  
Trans 2 Name: TRIAD TRANSPORT INC  
TSDf EPA ID: INR000110197  
Trans Name: STERICYCLE INC  
TSDf Alt EPA ID: Not reported  
TSDf Alt Name: Not reported  
Waste Code: 561  
RCRA Code: Not reported  
Meth Code: Not reported  
Quantity Tons: 0.091  
Waste Quantity: 182  
Quantity Unit: P  
Additional Code 1: Not reported  
Additional Code 2: Not reported  
Additional Code 3: Not reported  
Additional Code 4: Not reported  
Additional Code 5: Not reported

Year: 2014  
Shipment Date: 20140401  
Creation Date: 8/19/2014 22:15:10  
Receipt Date: 20140417  
Manifest ID: 006335535FLE  
Gen EPA ID: CAL000353809

Map ID  
Direction  
Distance  
Elevation

MAP FINDINGS

Site

Database(s)

EDR ID Number  
EPA ID Number

1626 VONS A SAFEWAY COMPANY (Continued)

S113158902

Trans EPA ID: MNS000110924  
Trans Name: STERICYCLE SPECIALTY WASTE SOLUTIONS INC  
Trans 2 EPA ID: OKD981588791  
Trans 2 Name: TRIAD TRANSPORT INC  
TSDf EPA ID: INR000110197  
Trans Name: STERICYCLE INC  
TSDf Alt EPA ID: Not reported  
TSDf Alt Name: Not reported  
Waste Code: 331  
RCRA Code: Not reported  
Meth Code: Not reported  
Quantity Tons: 0.058  
Waste Quantity: 116  
Quantity Unit: P  
Additional Code 1: Not reported  
Additional Code 2: Not reported  
Additional Code 3: Not reported  
Additional Code 4: Not reported  
Additional Code 5: Not reported

[Click this hyperlink](#) while viewing on your computer to access 27 additional CA HAZNET: record(s) in the EDR Site Report.

CERS:

Name: 1626 VONS A SAFEWAY COMPANY  
Address: 3650 S BRISTOL ST  
City,State,Zip: SANTA ANA, CA 92704  
Site ID: 4946  
CERS ID: 10173321  
CERS Description: Chemical Storage Facilities

Evaluation:

Eval General Type: Compliance Evaluation Inspection  
Eval Date: 09-07-2018  
Violations Found: No  
Eval Type: Routine done by local agency  
Eval Notes: INSPECTOR COMMENTS On site for routine hazardous waste inspection. Consent to inspect and take any necessary photos was given by Aaron Quintero, Assistant Store Director. Walked throughout the facility. Observed hazardous waste storage areas. Containers are properly managed and labeled. Manifests were available and reviewed. Employees are reported to be trained. Verified Ownership. Verified number of employees. No hazardous waste or universal waste observed in the dumpster/enclosure area.  
Eval Division: Orange County Environmental Health  
Eval Program: HW  
Eval Source: CERS

Eval General Type: Other/Unknown  
Eval Date: 12-06-2014  
Violations Found: No  
Eval Type: Other, not routine, done by local agency  
Eval Notes: A15 (new business) Vons #1626 3650 S. Bristol St. Santa Ana, CA 92704 Read/review HMBEP in CERS. Rejected. Most of the HMBEP is correct, however: 1) The CO2 is reported if > 1000 cu ft. Your site is < reportable. Please remove from the chemical inventory. 2) You are

Map ID  
Direction  
Distance  
Elevation

MAP FINDINGS

Site

Database(s)

EDR ID Number  
EPA ID Number

1626 VONS A SAFEWAY COMPANY (Continued)

S113158902

missing the business emergency Plan (BEP). Include the BEP when you submit for re review in CERS.

Eval Division: Orange County Environmental Health  
Eval Program: HMRRP  
Eval Source: CERS

Eval General Type: Other/Unknown  
Eval Date: 02-19-2016  
Violations Found: No  
Eval Type: Other, not routine, done by local agency  
Eval Notes: Hazmat submittal accepted in CERS.  
Eval Division: Orange County Environmental Health  
Eval Program: HMRRP  
Eval Source: CERS

Eval General Type: Other/Unknown  
Eval Date: 03-30-2017  
Violations Found: No  
Eval Type: Other, not routine, done by local agency  
Eval Notes: HMBEP Submission Reviewed and Accepted.  
Eval Division: Orange County Environmental Health  
Eval Program: HMRRP  
Eval Source: CERS

Eval General Type: Compliance Evaluation Inspection  
Eval Date: 08-31-2015  
Violations Found: No  
Eval Type: Routine done by local agency  
Eval Notes: INSPECTOR COMMENTS On site for routine hazardous waste inspection. Consent to enter and inspect was given by Raymond Staniorski. Observed the facility and inspected hazardous waste storage. The containers are stored closed and properly labeled. Please make sure to include the full address on all containers of hazardous waste. No evidence of hazardous waste spillage or runoff was observed. Manifests, emergency plan, and weekly hazardous waste area inspection log are available for review.  
Eval Division: Orange County Environmental Health  
Eval Program: HW  
Eval Source: CERS

Eval General Type: Other/Unknown  
Eval Date: 09-03-2015  
Violations Found: No  
Eval Type: Other, not routine, done by local agency  
Eval Notes: Not reported  
Eval Division: Orange County Environmental Health  
Eval Program: HW  
Eval Source: CERS

Eval General Type: Other/Unknown  
Eval Date: 11-26-2014  
Violations Found: No  
Eval Type: Other, not routine, done by local agency  
Eval Notes: FA0059831 Vons #1626 3650 S Bristol St Santa Ana 92704 This Agency reviewed the hazardous materials disclosure and business emergency plan in the CERS database. The following materials were disclosed observed in amounts that exceed the required disclosure quantities: -

Map ID  
Direction  
Distance  
Elevation

MAP FINDINGS

Site

Database(s)

EDR ID Number  
EPA ID Number

1626 VONS A SAFEWAY COMPANY (Continued)

S113158902

Eval Division: R507 Refrigerant - Carbon dioxide  
Eval Program: Orange County Environmental Health  
Eval Source: HMRRP  
CERS

Eval General Type: Compliance Evaluation Inspection  
Eval Date: 08-31-2015  
Violations Found: No  
Eval Type: Routine done by local agency  
Eval Notes: INSPECTOR COMMENTS On site for routine hazardous materials and business emergency plan inspection. The inspection was conducted with Raymond Staniorski. Observed the facility and inspected hazardous materials storage. The following materials were observed in amounts that meet or exceed the minimum volumes required for disclosure: - R507 Refrigerant - Helium The facility is responsible for identifying all hazardous materials, to include hazardous wastes, which are above disclosure thresholds. If there is a change in the type or amount of chemicals that are maintained on site, please submit revised documents (electronically) within 30 days of the change. Hazardous Materials documents have been submitted to the CERS database.

Eval Division: Orange County Environmental Health  
Eval Program: HMRRP  
Eval Source: CERS

Eval General Type: Compliance Evaluation Inspection  
Eval Date: 09-07-2018  
Violations Found: No  
Eval Type: Routine done by local agency  
Eval Notes: INSPECTOR COMMENTS On site for routine hazardous materials and business emergency plan inspection. Consent to enter and inspect was given by Aaron Quintero, Assistant Store Director. Observed the facility and inspected hazardous materials storage. Hazardous Materials observed in disclosable quantities: - Propane - Helium - Refrigerant The facility is responsible for identifying all hazardous materials, to include hazardous wastes, which are above disclosure thresholds (200cuft compressed gas, 55 gal liquid, 500 lbs solid). If there is a change in the type or amount of chemicals that are maintained on site, please electronically submit revised documents within 30 days of the change.

Eval Division: Orange County Environmental Health  
Eval Program: HMRRP  
Eval Source: CERS

Eval General Type: Other/Unknown  
Eval Date: 09-10-2015  
Violations Found: No  
Eval Type: Other, not routine, done by local agency  
Eval Notes: Hazmat docs declined in CERS: Please add a disclosure for helium gas. The amount observed on site exceeds disclosure thresholds. R507 refrigerant is listed as a mixture. Please complete the hazardous components field for this disclosure. Site Map Please include the following components: loading areas, adjacent street(s), storm drains, electrical shutoff, and location of R507 hazardous material storage tanks.

Eval Division: Orange County Environmental Health  
Eval Program: HMRRP  
Eval Source: CERS



Map ID  
Direction  
Distance  
Elevation

MAP FINDINGS

Site

Database(s)

EDR ID Number  
EPA ID Number

1626 VONS A SAFEWAY COMPANY (Continued)

S113158902

Eval General Type: Other/Unknown  
Eval Date: 11-10-2015  
Violations Found: No  
Eval Type: Other, not routine, done by local agency  
Eval Notes: Declined hazmat submittal in CERS. Helium: federal hazard category is pressure release. Site Map Please include the following components: loading areas, adjacent street  
Eval Division: Orange County Environmental Health  
Eval Program: HMRRP  
Eval Source: CERS

Affiliation:

Affiliation Type Desc: CUPA District  
Entity Name: Orange County Env Health  
Entity Title: Not reported  
Affiliation Address: 1241 East Dyer RoadSuite 120  
Affiliation City: Santa Ana  
Affiliation State: CA  
Affiliation Country: Not reported  
Affiliation Zip: 92705-5611  
Affiliation Phone: (714) 433-6000

Affiliation Type Desc: Environmental Contact  
Entity Name: mike cliatt  
Entity Title: Not reported  
Affiliation Address: 1421 S. Manhattan Ave  
Affiliation City: Fullerton  
Affiliation State: CA  
Affiliation Country: Not reported  
Affiliation Zip: 92831  
Affiliation Phone: Not reported

Affiliation Type Desc: Operator  
Entity Name: Vons 1626  
Entity Title: Not reported  
Affiliation Address: Not reported  
Affiliation City: Not reported  
Affiliation State: Not reported  
Affiliation Country: Not reported  
Affiliation Zip: Not reported  
Affiliation Phone: (714) 540-0510

Affiliation Type Desc: Legal Owner  
Entity Name: Albertsons  
Entity Title: Not reported  
Affiliation Address: 1421 Manhattan Ave  
Affiliation City: Fullerton  
Affiliation State: CA  
Affiliation Country: United States  
Affiliation Zip: 92831  
Affiliation Phone: (714) 300-6132

Affiliation Type Desc: Document Preparer  
Entity Name: Mike Cliatt  
Entity Title: Not reported  
Affiliation Address: Not reported  
Affiliation City: Not reported

Map ID  
Direction  
Distance  
Elevation

MAP FINDINGS

Site

Database(s)

EDR ID Number  
EPA ID Number

**1626 VONS A SAFEWAY COMPANY (Continued)**

**S113158902**

Affiliation State: Not reported  
Affiliation Country: Not reported  
Affiliation Zip: Not reported  
Affiliation Phone: Not reported

Affiliation Type Desc: Facility Mailing Address  
Entity Name: Mailing Address  
Entity Title: Not reported  
Affiliation Address: 1421 S. Manhattan Ave  
Affiliation City: Fullerton  
Affiliation State: CA  
Affiliation Country: Not reported  
Affiliation Zip: 92831  
Affiliation Phone: Not reported

Affiliation Type Desc: Identification Signer  
Entity Name: Mike Cliatt  
Entity Title: Environmental Manager  
Affiliation Address: Not reported  
Affiliation City: Not reported  
Affiliation State: Not reported  
Affiliation Country: Not reported  
Affiliation Zip: Not reported  
Affiliation Phone: Not reported

Affiliation Type Desc: Parent Corporation  
Entity Name: VONS A SAFEWAY COMPANY  
Entity Title: Not reported  
Affiliation Address: Not reported  
Affiliation City: Not reported  
Affiliation State: Not reported  
Affiliation Country: Not reported  
Affiliation Zip: Not reported  
Affiliation Phone: Not reported

**A17** **VONS STORE #1626**  
**Target** **3650 S BRISTOL ST**  
**Property** **SANTA ANA, CA 92704**

**RCRA NonGen / NLR** **1024826308**  
**CAL000353809**

**Site 17 of 50 in cluster A**

**Actual:** RCRA NonGen / NLR:  
**28 ft.** Date form received by agency: 2019-07-23 00:00:00.0  
Facility name: VONS STORE #1626  
Facility address: 3650 S BRISTOL ST  
SANTA ANA, CA 92704-7302  
EPA ID: CAL000353809  
Mailing address: E PARKCENTER BLVD  
BOISE, ID 83706-0000  
Contact: SHARON SANGER  
Contact address: E PARKCENTER BLVD  
BOISE, ID 83706-0000  
Contact country: US  
Contact telephone: 208-395-6150  
Contact email: SHARON.SANGER@SAFEWAY.COM  
EPA Region: 09  
Classification: Non-Generator

Map ID  
Direction  
Distance  
Elevation

MAP FINDINGS

Site

Database(s)

EDR ID Number  
EPA ID Number

**VONS STORE #1626 (Continued)**

**1024826308**

Description: Handler: Non-Generators do not presently generate hazardous waste

Owner/Operator Summary:

Owner/operator name: ALBERTSONS COMPANIES  
Owner/operator address: 250 E PARKCENTER BLVD  
BOISE, ID 83706

Owner/operator country: US  
Owner/operator telephone: 208-395-6200  
Owner/operator email: Not reported  
Owner/operator fax: Not reported  
Owner/operator extension: Not reported  
Legal status: Other  
Owner/Operator Type: Owner  
Owner/Op start date: Not reported  
Owner/Op end date: Not reported

Owner/operator name: SHARON SANGER  
Owner/operator address: 250 E PARKCENTER BLVD  
BOISE, ID 83706

Owner/operator country: US  
Owner/operator telephone: 208-395-6150  
Owner/operator email: Not reported  
Owner/operator fax: Not reported  
Owner/operator extension: Not reported  
Legal status: Other  
Owner/Operator Type: Operator  
Owner/Op start date: Not reported  
Owner/Op end date: Not reported

Owner/operator name: ALBERTSONS COMPANIES  
Owner/operator address: 250 E PARKCENTER BLVD  
BOISE, ID 83706

Owner/operator country: Not reported  
Owner/operator telephone: 208-395-6200  
Owner/operator email: Not reported  
Owner/operator fax: Not reported  
Owner/operator extension: Not reported  
Legal status: Other  
Owner/Operator Type: Owner  
Owner/Op start date: Not reported  
Owner/Op end date: Not reported

Owner/operator name: SHARON SANGER  
Owner/operator address: 250 E PARKCENTER BLVD  
BOISE, ID 83706

Owner/operator country: Not reported  
Owner/operator telephone: 208-395-6150  
Owner/operator email: Not reported  
Owner/operator fax: Not reported  
Owner/operator extension: Not reported  
Legal status: Other  
Owner/Operator Type: Operator  
Owner/Op start date: Not reported  
Owner/Op end date: Not reported

Handler Activities Summary:

Map ID  
Direction  
Distance  
Elevation

MAP FINDINGS

Site

Database(s)

EDR ID Number  
EPA ID Number

**VONS STORE #1626 (Continued)**

**1024826308**

U.S. importer of hazardous waste: No  
Mixed waste (haz. and radioactive): No  
Recycler of hazardous waste: No  
Transporter of hazardous waste: No  
Treater, storer or disposer of HW: No  
Underground injection activity: No  
On-site burner exemption: No  
Furnace exemption: No  
Used oil fuel burner: No  
Used oil processor: No  
User oil refiner: No  
Used oil fuel marketer to burner: No  
Used oil Specification marketer: No  
Used oil transfer facility: No  
Used oil transporter: No

Historical Generators:

Date form received by agency: 2010-06-23 00:00:00.0  
Site name: VONS STORE #1626  
Classification: Not a generator, verified

Violation Status: No violations found

**A18  
Target  
Property**

**TJ MAXX 1048  
3900 S BRISTOL ST  
SANTA ANA, CA 92704**

**RCRA NonGen / NLR**

**1024837519  
CAL000383033**

**Site 18 of 50 in cluster A**

**Actual:  
28 ft.**

RCRA NonGen / NLR:

Date form received by agency: 2013-03-01 00:00:00.0  
Facility name: TJ MAXX 1048  
Facility address: 3900 S BRISTOL ST  
SANTA ANA, CA 92704  
EPA ID: CAL000383033  
Mailing address: 770 COCHITUATE RD  
300.1AN  
FRAMINGHAM, MA 01701  
Contact: PAUL KANGAS  
Contact address: 770 COCHITUATE RD 300.1AN  
FRAMINGHAM, MA 01701  
Contact country: Not reported  
Contact telephone: 774-308-3651  
Contact email: PAUL\_KANGAS@TJX.COM  
EPA Region: 09  
Classification: Non-Generator  
Description: Handler: Non-Generators do not presently generate hazardous waste

Owner/Operator Summary:

Owner/operator name: TJ MAXX OF CA LLC  
Owner/operator address: 770 COCHITUATE RD  
FRAMINGHAM, MA 01701  
Owner/operator country: Not reported  
Owner/operator telephone: 774-308-3651  
Owner/operator email: Not reported  
Owner/operator fax: Not reported  
Owner/operator extension: Not reported  
Legal status: Other

Map ID  
Direction  
Distance  
Elevation

MAP FINDINGS

Site

Database(s)

EDR ID Number  
EPA ID Number

**TJ MAXX 1048 (Continued)**

**1024837519**

Owner/Operator Type: Owner  
Owner/Op start date: Not reported  
Owner/Op end date: Not reported  
  
Owner/operator name: PAUL KANGAS  
Owner/operator address: 770 COCHITUATE RD 300.1AN  
FRAMINGHAM, MA 01701  
  
Owner/operator country: Not reported  
Owner/operator telephone: 774-308-3651  
Owner/operator email: Not reported  
Owner/operator fax: Not reported  
Owner/operator extension: Not reported  
Legal status: Other  
Owner/Operator Type: Operator  
Owner/Op start date: Not reported  
Owner/Op end date: Not reported

Handler Activities Summary:

U.S. importer of hazardous waste: No  
Mixed waste (haz. and radioactive): No  
Recycler of hazardous waste: No  
Transporter of hazardous waste: Yes  
Treater, storer or disposer of HW: No  
Underground injection activity: No  
On-site burner exemption: No  
Furnace exemption: No  
Used oil fuel burner: No  
Used oil processor: No  
User oil refiner: No  
Used oil fuel marketer to burner: No  
Used oil Specification marketer: No  
Used oil transfer facility: No  
Used oil transporter: No

Violation Status: No violations found

**A19** **ROSS DRESS FOR LESS #0037**  
**Target** **3900 S BRISTOL ST STE D**  
**Property** **SANTA ANA, CA 92704**

**HAZNET** **S123631369**  
**N/A**

**Site 19 of 50 in cluster A**

**Actual:**  
**28 ft.**

HAZNET:  
Name: ROSS DRESS FOR LESS #0037  
Address: 3900 S BRISTOL ST STE D  
Address 2: Not reported  
City,State,Zip: SANTA ANA, CA 927047430  
Year: 2016  
Gepaid: CAL000397330  
Contact: KATHY HATCH  
Telephone: 9259654015  
Mailing Name: Not reported  
Mailing Address: 5151 SAN FELIPE ST STE 1000  
Gen County: 30  
Waste Category: Off-specification, aged or surplus organics  
TSD EPA ID: CAD008364432  
TSD County: 19  
Disposal Method: Storage, Bulking, And/Or Transfer Off Site--No Treatment/Reovery

Map ID  
Direction  
Distance  
Elevation

MAP FINDINGS

Site

Database(s)

EDR ID Number  
EPA ID Number

ROSS DRESS FOR LESS #0037 (Continued)

S123631369

(H010-H129) Or (H131-H135)  
Tons: 0.073

Additional Info:  
Year: 2016  
Shipment Date: 20150113  
Creation Date: 3/20/2015 22:14:48  
Receipt Date: 20150119  
Manifest ID: 000929379PSC  
Gen EPA ID: CAL000397330  
Trans EPA ID: CAD008364432  
Trans Name: RHO CHEM LLC  
Trans 2 EPA ID: CAD983649880  
Trans 2 Name: PSC ENVIRONMENTAL SERVICES OF POMONA LP  
TSDF EPA ID: CAD008364432  
Trans Name: RHO CHEM LLC  
TSDF Alt EPA ID: Not reported  
TSDF Alt Name: Not reported  
Waste Code: 331  
RCRA Code: D001  
Meth Code: H141  
Quantity Tons: 0.0295  
Waste Quantity: 59  
Quantity Unit: P  
Additional Code 1: Not reported  
Additional Code 2: Not reported  
Additional Code 3: Not reported  
Additional Code 4: Not reported  
Additional Code 5: Not reported

Year: 2016  
Shipment Date: 20150113  
Creation Date: 3/20/2015 22:14:48  
Receipt Date: 20150119  
Manifest ID: 000929379PSC  
Gen EPA ID: CAL000397330  
Trans EPA ID: CAD008364432  
Trans Name: RHO CHEM LLC  
Trans 2 EPA ID: CAD983649880  
Trans 2 Name: PSC ENVIRONMENTAL SERVICES OF POMONA LP  
TSDF EPA ID: CAD008364432  
Trans Name: RHO CHEM LLC  
TSDF Alt EPA ID: Not reported  
TSDF Alt Name: Not reported  
Waste Code: 331  
RCRA Code: Not reported  
Meth Code: H141  
Quantity Tons: 0.038  
Waste Quantity: 76  
Quantity Unit: P  
Additional Code 1: Not reported  
Additional Code 2: Not reported  
Additional Code 3: Not reported  
Additional Code 4: Not reported  
Additional Code 5: Not reported

Year: 2016  
Shipment Date: 20150630

Map ID  
Direction  
Distance  
Elevation

MAP FINDINGS

Site

Database(s)

EDR ID Number  
EPA ID Number

**ROSS DRESS FOR LESS #0037 (Continued)**

**S123631369**

Creation Date: 9/16/2015 22:15:10  
Receipt Date: 20150707  
Manifest ID: 001057710PSC  
Gen EPA ID: CAL000397330  
Trans EPA ID: CAD008364432  
Trans Name: RHO CHEM LLC  
Trans 2 EPA ID: CAD983649880  
Trans 2 Name: PSC ENVIRONMENTAL SERVICES OF POMONA LP  
TSDf EPA ID: CAD008364432  
Trans Name: RHO CHEM LLC  
TSDf Alt EPA ID: Not reported  
TSDf Alt Name: Not reported  
Waste Code: 331  
RCRA Code: D001  
Meth Code: H141  
Quantity Tons: 0.0055  
Waste Quantity: 11  
Quantity Unit: P  
Additional Code 1: Not reported  
Additional Code 2: Not reported  
Additional Code 3: Not reported  
Additional Code 4: Not reported  
Additional Code 5: Not reported

Year: 2016  
Shipment Date: 20150630  
Creation Date: 9/16/2015 22:15:10  
Receipt Date: 20150707  
Manifest ID: 001057710PSC  
Gen EPA ID: CAL000397330  
Trans EPA ID: CAD008364432  
Trans Name: RHO CHEM LLC  
Trans 2 EPA ID: CAD983649880  
Trans 2 Name: PSC ENVIRONMENTAL SERVICES OF POMONA LP  
TSDf EPA ID: CAD008364432  
Trans Name: RHO CHEM LLC  
TSDf Alt EPA ID: Not reported  
TSDf Alt Name: Not reported  
Waste Code: 331  
RCRA Code: D001  
Meth Code: H061  
Quantity Tons: 0.019  
Waste Quantity: 38  
Quantity Unit: P  
Additional Code 1: Not reported  
Additional Code 2: Not reported  
Additional Code 3: Not reported  
Additional Code 4: Not reported  
Additional Code 5: Not reported

Year: 2016  
Shipment Date: 20150630  
Creation Date: 9/16/2015 22:15:10  
Receipt Date: 20150707  
Manifest ID: 001057710PSC  
Gen EPA ID: CAL000397330  
Trans EPA ID: CAD008364432

Map ID  
Direction  
Distance  
Elevation

MAP FINDINGS

Site

Database(s)

EDR ID Number  
EPA ID Number

ROSS DRESS FOR LESS #0037 (Continued)

S123631369

Trans Name: RHO CHEM LLC  
Trans 2 EPA ID: CAD983649880  
Trans 2 Name: PSC ENVIRONMENTAL SERVICES OF POMONA LP  
TSDf EPA ID: CAD008364432  
Trans Name: RHO CHEM LLC  
TSDf Alt EPA ID: Not reported  
TSDf Alt Name: Not reported  
Waste Code: 331  
RCRA Code: Not reported  
Meth Code: H141  
Quantity Tons: 0.0295  
Waste Quantity: 59  
Quantity Unit: P  
Additional Code 1: Not reported  
Additional Code 2: Not reported  
Additional Code 3: Not reported  
Additional Code 4: Not reported  
Additional Code 5: Not reported

Year: 2016  
Shipment Date: 20150630  
Creation Date: 9/16/2015 22:15:10  
Receipt Date: 20150707  
Manifest ID: 001057710PSC  
Gen EPA ID: CAL000397330  
Trans EPA ID: CAD008364432  
Trans Name: RHO CHEM LLC  
Trans 2 EPA ID: CAD983649880  
Trans 2 Name: PSC ENVIRONMENTAL SERVICES OF POMONA LP  
TSDf EPA ID: CAD008364432  
Trans Name: RHO CHEM LLC  
TSDf Alt EPA ID: Not reported  
TSDf Alt Name: Not reported  
Waste Code: 141  
RCRA Code: D001  
Meth Code: H141  
Quantity Tons: 0.0005  
Waste Quantity: 1  
Quantity Unit: P  
Additional Code 1: Not reported  
Additional Code 2: Not reported  
Additional Code 3: Not reported  
Additional Code 4: Not reported  
Additional Code 5: Not reported

Year: 2016  
Shipment Date: 20151217  
Creation Date: 3/5/2016 22:15:15  
Receipt Date: 20151221  
Manifest ID: 001157775PSC  
Gen EPA ID: CAL000397330  
Trans EPA ID: CAD008364432  
Trans Name: RHO CHEM LLC  
Trans 2 EPA ID: CAD983649880  
Trans 2 Name: PSC ENVIRONMENTAL SERVICES OF POMONA LP  
TSDf EPA ID: CAD008364432  
Trans Name: RHO CHEM LLC



Map ID  
Direction  
Distance  
Elevation

MAP FINDINGS

Site

Database(s)

EDR ID Number  
EPA ID Number

ROSS DRESS FOR LESS #0037 (Continued)

S123631369

TSDf Alt EPA ID:	Not reported
TSDf Alt Name:	Not reported
Waste Code:	331
RCRA Code:	D016
Meth Code:	H141
Quantity Tons:	0.029
Waste Quantity:	58
Quantity Unit:	P
Additional Code 1:	D011
Additional Code 2:	D008
Additional Code 3:	D006
Additional Code 4:	Not reported
Additional Code 5:	Not reported
Year:	2016
Shipment Date:	20151217
Creation Date:	3/5/2016 22:15:15
Receipt Date:	20151221
Manifest ID:	001157775PSC
Gen EPA ID:	CAL000397330
Trans EPA ID:	CAD008364432
Trans Name:	RHO CHEM LLC
Trans 2 EPA ID:	CAD983649880
Trans 2 Name:	PSC ENVIRONMENTAL SERVICES OF POMONA LP
TSDf EPA ID:	CAD008364432
Trans Name:	RHO CHEM LLC
TSDf Alt EPA ID:	Not reported
TSDf Alt Name:	Not reported
Waste Code:	331
RCRA Code:	D001
Meth Code:	H141
Quantity Tons:	0.0025
Waste Quantity:	5
Quantity Unit:	P
Additional Code 1:	Not reported
Additional Code 2:	Not reported
Additional Code 3:	Not reported
Additional Code 4:	Not reported
Additional Code 5:	Not reported
Year:	2016
Shipment Date:	20151217
Creation Date:	3/5/2016 22:15:15
Receipt Date:	20151221
Manifest ID:	001157775PSC
Gen EPA ID:	CAL000397330
Trans EPA ID:	CAD008364432
Trans Name:	RHO CHEM LLC
Trans 2 EPA ID:	CAD983649880
Trans 2 Name:	PSC ENVIRONMENTAL SERVICES OF POMONA LP
TSDf EPA ID:	CAD008364432
Trans Name:	RHO CHEM LLC
TSDf Alt EPA ID:	Not reported
TSDf Alt Name:	Not reported
Waste Code:	331
RCRA Code:	D001
Meth Code:	H061

Map ID  
Direction  
Distance  
Elevation

MAP FINDINGS

Site

Database(s)

EDR ID Number  
EPA ID Number

**ROSS DRESS FOR LESS #0037 (Continued)**

**S123631369**

Quantity Tons: 0.0195  
Waste Quantity: 39  
Quantity Unit: P  
Additional Code 1: Not reported  
Additional Code 2: Not reported  
Additional Code 3: Not reported  
Additional Code 4: Not reported  
Additional Code 5: Not reported

Name: ROSS DRESS FOR LESS #0037  
Address: 3900 S BRISTOL ST STE D  
Address 2: Not reported  
City,State,Zip: SANTA ANA, CA 927047430  
Year: 2016  
Gepaid: CAL000397330  
Contact: KATHY HATCH  
Telephone: 9259654015  
Mailing Name: Not reported  
Mailing Address: 5151 SAN FELIPE ST STE 1000  
Gen County: 30  
Waste Category: Off-specification, aged or surplus organics  
TSD EPA ID: CAD008364432  
TSD County: 19  
Disposal Method: Fuel Blending Prior To Energy Recovery At Another Site  
Tons: 0.025

Additional Info:

Year: 2016  
Shipment Date: 20150113  
Creation Date: 3/20/2015 22:14:48  
Receipt Date: 20150119  
Manifest ID: 000929379PSC  
Gen EPA ID: CAL000397330  
Trans EPA ID: CAD008364432  
Trans Name: RHO CHEM LLC  
Trans 2 EPA ID: CAD983649880  
Trans 2 Name: PSC ENVIRONMENTAL SERVICES OF POMONA LP  
TSD EPA ID: CAD008364432  
Trans Name: RHO CHEM LLC  
TSD EPA ID: Not reported  
TSD Alt Name: Not reported  
Waste Code: 331  
RCRA Code: D001  
Meth Code: H141  
Quantity Tons: 0.0295  
Waste Quantity: 59  
Quantity Unit: P  
Additional Code 1: Not reported  
Additional Code 2: Not reported  
Additional Code 3: Not reported  
Additional Code 4: Not reported  
Additional Code 5: Not reported

Year: 2016  
Shipment Date: 20150113  
Creation Date: 3/20/2015 22:14:48  
Receipt Date: 20150119

Map ID  
Direction  
Distance  
Elevation

MAP FINDINGS

Site

Database(s)

EDR ID Number  
EPA ID Number

ROSS DRESS FOR LESS #0037 (Continued)

S123631369

Manifest ID: 000929379PSC  
Gen EPA ID: CAL000397330  
Trans EPA ID: CAD008364432  
Trans Name: RHO CHEM LLC  
Trans 2 EPA ID: CAD983649880  
Trans 2 Name: PSC ENVIRONMENTAL SERVICES OF POMONA LP  
TSDf EPA ID: CAD008364432  
Trans Name: RHO CHEM LLC  
TSDf Alt EPA ID: Not reported  
TSDf Alt Name: Not reported  
Waste Code: 331  
RCRA Code: Not reported  
Meth Code: H141  
Quantity Tons: 0.038  
Waste Quantity: 76  
Quantity Unit: P  
Additional Code 1: Not reported  
Additional Code 2: Not reported  
Additional Code 3: Not reported  
Additional Code 4: Not reported  
Additional Code 5: Not reported

Year: 2016  
Shipment Date: 20150630  
Creation Date: 9/16/2015 22:15:10  
Receipt Date: 20150707  
Manifest ID: 001057710PSC  
Gen EPA ID: CAL000397330  
Trans EPA ID: CAD008364432  
Trans Name: RHO CHEM LLC  
Trans 2 EPA ID: CAD983649880  
Trans 2 Name: PSC ENVIRONMENTAL SERVICES OF POMONA LP  
TSDf EPA ID: CAD008364432  
Trans Name: RHO CHEM LLC  
TSDf Alt EPA ID: Not reported  
TSDf Alt Name: Not reported  
Waste Code: 331  
RCRA Code: D001  
Meth Code: H141  
Quantity Tons: 0.0055  
Waste Quantity: 11  
Quantity Unit: P  
Additional Code 1: Not reported  
Additional Code 2: Not reported  
Additional Code 3: Not reported  
Additional Code 4: Not reported  
Additional Code 5: Not reported

Year: 2016  
Shipment Date: 20150630  
Creation Date: 9/16/2015 22:15:10  
Receipt Date: 20150707  
Manifest ID: 001057710PSC  
Gen EPA ID: CAL000397330  
Trans EPA ID: CAD008364432  
Trans Name: RHO CHEM LLC  
Trans 2 EPA ID: CAD983649880

Map ID  
Direction  
Distance  
Elevation

MAP FINDINGS

Site

Database(s)

EDR ID Number  
EPA ID Number

ROSS DRESS FOR LESS #0037 (Continued)

S123631369

Trans 2 Name: PSC ENVIRONMENTAL SERVICES OF POMONA LP  
TSDf EPA ID: CAD008364432  
Trans Name: RHO CHEM LLC  
TSDf Alt EPA ID: Not reported  
TSDf Alt Name: Not reported  
Waste Code: 331  
RCRA Code: D001  
Meth Code: H061  
Quantity Tons: 0.019  
Waste Quantity: 38  
Quantity Unit: P  
Additional Code 1: Not reported  
Additional Code 2: Not reported  
Additional Code 3: Not reported  
Additional Code 4: Not reported  
Additional Code 5: Not reported

Year: 2016  
Shipment Date: 20150630  
Creation Date: 9/16/2015 22:15:10  
Receipt Date: 20150707  
Manifest ID: 001057710PSC  
Gen EPA ID: CAL000397330  
Trans EPA ID: CAD008364432  
Trans Name: RHO CHEM LLC  
Trans 2 EPA ID: CAD983649880  
Trans 2 Name: PSC ENVIRONMENTAL SERVICES OF POMONA LP  
TSDf EPA ID: CAD008364432  
Trans Name: RHO CHEM LLC  
TSDf Alt EPA ID: Not reported  
TSDf Alt Name: Not reported  
Waste Code: 331  
RCRA Code: Not reported  
Meth Code: H141  
Quantity Tons: 0.0295  
Waste Quantity: 59  
Quantity Unit: P  
Additional Code 1: Not reported  
Additional Code 2: Not reported  
Additional Code 3: Not reported  
Additional Code 4: Not reported  
Additional Code 5: Not reported

Year: 2016  
Shipment Date: 20150630  
Creation Date: 9/16/2015 22:15:10  
Receipt Date: 20150707  
Manifest ID: 001057710PSC  
Gen EPA ID: CAL000397330  
Trans EPA ID: CAD008364432  
Trans Name: RHO CHEM LLC  
Trans 2 EPA ID: CAD983649880  
Trans 2 Name: PSC ENVIRONMENTAL SERVICES OF POMONA LP  
TSDf EPA ID: CAD008364432  
Trans Name: RHO CHEM LLC  
TSDf Alt EPA ID: Not reported  
TSDf Alt Name: Not reported

Map ID  
Direction  
Distance  
Elevation

MAP FINDINGS

Site

Database(s)

EDR ID Number  
EPA ID Number

ROSS DRESS FOR LESS #0037 (Continued)

S123631369

Waste Code: 141  
RCRA Code: D001  
Meth Code: H141  
Quantity Tons: 0.0005  
Waste Quantity: 1  
Quantity Unit: P  
Additional Code 1: Not reported  
Additional Code 2: Not reported  
Additional Code 3: Not reported  
Additional Code 4: Not reported  
Additional Code 5: Not reported

Year: 2016  
Shipment Date: 20151217  
Creation Date: 3/5/2016 22:15:15  
Receipt Date: 20151221  
Manifest ID: 001157775PSC  
Gen EPA ID: CAL000397330  
Trans EPA ID: CAD008364432  
Trans Name: RHO CHEM LLC  
Trans 2 EPA ID: CAD983649880  
Trans 2 Name: PSC ENVIRONMENTAL SERVICES OF POMONA LP  
TSDf EPA ID: CAD008364432  
Trans Name: RHO CHEM LLC  
TSDf Alt EPA ID: Not reported  
TSDf Alt Name: Not reported  
Waste Code: 331  
RCRA Code: D016  
Meth Code: H141  
Quantity Tons: 0.029  
Waste Quantity: 58  
Quantity Unit: P  
Additional Code 1: D011  
Additional Code 2: D008  
Additional Code 3: D006  
Additional Code 4: Not reported  
Additional Code 5: Not reported

Year: 2016  
Shipment Date: 20151217  
Creation Date: 3/5/2016 22:15:15  
Receipt Date: 20151221  
Manifest ID: 001157775PSC  
Gen EPA ID: CAL000397330  
Trans EPA ID: CAD008364432  
Trans Name: RHO CHEM LLC  
Trans 2 EPA ID: CAD983649880  
Trans 2 Name: PSC ENVIRONMENTAL SERVICES OF POMONA LP  
TSDf EPA ID: CAD008364432  
Trans Name: RHO CHEM LLC  
TSDf Alt EPA ID: Not reported  
TSDf Alt Name: Not reported  
Waste Code: 331  
RCRA Code: D001  
Meth Code: H141  
Quantity Tons: 0.0025  
Waste Quantity: 5

Map ID  
Direction  
Distance  
Elevation

MAP FINDINGS

Site

Database(s)

EDR ID Number  
EPA ID Number

ROSS DRESS FOR LESS #0037 (Continued)

S123631369

Quantity Unit: P  
Additional Code 1: Not reported  
Additional Code 2: Not reported  
Additional Code 3: Not reported  
Additional Code 4: Not reported  
Additional Code 5: Not reported

Year: 2016  
Shipment Date: 20151217  
Creation Date: 3/5/2016 22:15:15  
Receipt Date: 20151221  
Manifest ID: 001157775PSC  
Gen EPA ID: CAL000397330  
Trans EPA ID: CAD008364432  
Trans Name: RHO CHEM LLC  
Trans 2 EPA ID: CAD983649880  
Trans 2 Name: PSC ENVIRONMENTAL SERVICES OF POMONA LP  
TSD EPA ID: CAD008364432  
Trans Name: RHO CHEM LLC  
TSD Alt EPA ID: Not reported  
TSD Alt Name: Not reported  
Waste Code: 331  
RCRA Code: D001  
Meth Code: H061  
Quantity Tons: 0.0195  
Waste Quantity: 39  
Quantity Unit: P  
Additional Code 1: Not reported  
Additional Code 2: Not reported  
Additional Code 3: Not reported  
Additional Code 4: Not reported  
Additional Code 5: Not reported

Name: ROSS DRESS FOR LESS #0037  
Address: 3900 S BRISTOL ST STE D  
Address 2: Not reported  
City,State,Zip: SANTA ANA, CA 927047430  
Year: 2015  
Gepaid: CAL000397330  
Contact: ERIC GUARD  
Telephone: 9259654015  
Mailing Name: Not reported  
Mailing Address: 5130 HACIENDA DR  
Gen County: 30  
Waste Category: Off-specification, aged or surplus inorganics  
TSD EPA ID: CAD008364432  
TSD County: 19  
Disposal Method: Storage, Bulking, And/Or Transfer Off Site--No Treatment/Reovery (H010-H129) Or (H131-H135)  
Tons: 0.0005

Additional Info:  
Year: 2015  
Shipment Date: 20150630  
Creation Date: 9/16/2015 22:15:10  
Receipt Date: 20150707  
Manifest ID: 001057710PSC

Map ID  
Direction  
Distance  
Elevation

MAP FINDINGS

Site

Database(s)

EDR ID Number  
EPA ID Number

ROSS DRESS FOR LESS #0037 (Continued)

S123631369

Gen EPA ID: CAL000397330  
Trans EPA ID: CAD008364432  
Trans Name: RHO CHEM LLC  
Trans 2 EPA ID: CAD983649880  
Trans 2 Name: PSC ENVIRONMENTAL SERVICES OF POMONA LP  
TSDf EPA ID: CAD008364432  
Trans Name: RHO CHEM LLC  
TSDf Alt EPA ID: Not reported  
TSDf Alt Name: Not reported  
Waste Code: 331  
RCRA Code: D001  
Meth Code: H141  
Quantity Tons: 0.0055  
Waste Quantity: 11  
Quantity Unit: P  
Additional Code 1: Not reported  
Additional Code 2: Not reported  
Additional Code 3: Not reported  
Additional Code 4: Not reported  
Additional Code 5: Not reported

Year: 2015  
Shipment Date: 20150630  
Creation Date: 9/16/2015 22:15:10  
Receipt Date: 20150707  
Manifest ID: 001057710PSC  
Gen EPA ID: CAL000397330  
Trans EPA ID: CAD008364432  
Trans Name: RHO CHEM LLC  
Trans 2 EPA ID: CAD983649880  
Trans 2 Name: PSC ENVIRONMENTAL SERVICES OF POMONA LP  
TSDf EPA ID: CAD008364432  
Trans Name: RHO CHEM LLC  
TSDf Alt EPA ID: Not reported  
TSDf Alt Name: Not reported  
Waste Code: 331  
RCRA Code: D001  
Meth Code: H061  
Quantity Tons: 0.019  
Waste Quantity: 38  
Quantity Unit: P  
Additional Code 1: Not reported  
Additional Code 2: Not reported  
Additional Code 3: Not reported  
Additional Code 4: Not reported  
Additional Code 5: Not reported

Year: 2015  
Shipment Date: 20150630  
Creation Date: 9/16/2015 22:15:10  
Receipt Date: 20150707  
Manifest ID: 001057710PSC  
Gen EPA ID: CAL000397330  
Trans EPA ID: CAD008364432  
Trans Name: RHO CHEM LLC  
Trans 2 EPA ID: CAD983649880  
Trans 2 Name: PSC ENVIRONMENTAL SERVICES OF POMONA LP

Map ID  
Direction  
Distance  
Elevation

MAP FINDINGS

Site

Database(s)

EDR ID Number  
EPA ID Number

**ROSS DRESS FOR LESS #0037 (Continued)**

**S123631369**

TSDF EPA ID:	CAD008364432
Trans Name:	RHO CHEM LLC
TSDF Alt EPA ID:	Not reported
TSDF Alt Name:	Not reported
Waste Code:	331
RCRA Code:	Not reported
Meth Code:	H141
Quantity Tons:	0.0295
Waste Quantity:	59
Quantity Unit:	P
Additional Code 1:	Not reported
Additional Code 2:	Not reported
Additional Code 3:	Not reported
Additional Code 4:	Not reported
Additional Code 5:	Not reported
Year:	2015
Shipment Date:	20150630
Creation Date:	9/16/2015 22:15:10
Receipt Date:	20150707
Manifest ID:	001057710PSC
Gen EPA ID:	CAL000397330
Trans EPA ID:	CAD008364432
Trans Name:	RHO CHEM LLC
Trans 2 EPA ID:	CAD983649880
Trans 2 Name:	PSC ENVIRONMENTAL SERVICES OF POMONA LP
TSDF EPA ID:	CAD008364432
Trans Name:	RHO CHEM LLC
TSDF Alt EPA ID:	Not reported
TSDF Alt Name:	Not reported
Waste Code:	141
RCRA Code:	D001
Meth Code:	H141
Quantity Tons:	0.0005
Waste Quantity:	1
Quantity Unit:	P
Additional Code 1:	Not reported
Additional Code 2:	Not reported
Additional Code 3:	Not reported
Additional Code 4:	Not reported
Additional Code 5:	Not reported
Year:	2015
Shipment Date:	20151217
Creation Date:	3/5/2016 22:15:15
Receipt Date:	20151221
Manifest ID:	001157775PSC
Gen EPA ID:	CAL000397330
Trans EPA ID:	CAD008364432
Trans Name:	RHO CHEM LLC
Trans 2 EPA ID:	CAD983649880
Trans 2 Name:	PSC ENVIRONMENTAL SERVICES OF POMONA LP
TSDF EPA ID:	CAD008364432
Trans Name:	RHO CHEM LLC
TSDF Alt EPA ID:	Not reported
TSDF Alt Name:	Not reported
Waste Code:	331



Map ID  
Direction  
Distance  
Elevation

MAP FINDINGS

Site

Database(s)

EDR ID Number  
EPA ID Number

ROSS DRESS FOR LESS #0037 (Continued)

S123631369

RCRA Code: D016  
Meth Code: H141  
Quantity Tons: 0.029  
Waste Quantity: 58  
Quantity Unit: P  
Additional Code 1: D011  
Additional Code 2: D008  
Additional Code 3: D006  
Additional Code 4: Not reported  
Additional Code 5: Not reported

Year: 2015  
Shipment Date: 20151217  
Creation Date: 3/5/2016 22:15:15  
Receipt Date: 20151221  
Manifest ID: 001157775PSC  
Gen EPA ID: CAL000397330  
Trans EPA ID: CAD008364432  
Trans Name: RHO CHEM LLC  
Trans 2 EPA ID: CAD983649880  
Trans 2 Name: PSC ENVIRONMENTAL SERVICES OF POMONA LP  
TSDf EPA ID: CAD008364432  
Trans Name: RHO CHEM LLC  
TSDf Alt EPA ID: Not reported  
TSDf Alt Name: Not reported  
Waste Code: 331  
RCRA Code: D001  
Meth Code: H141  
Quantity Tons: 0.0025  
Waste Quantity: 5  
Quantity Unit: P  
Additional Code 1: Not reported  
Additional Code 2: Not reported  
Additional Code 3: Not reported  
Additional Code 4: Not reported  
Additional Code 5: Not reported

Year: 2015  
Shipment Date: 20151217  
Creation Date: 3/5/2016 22:15:15  
Receipt Date: 20151221  
Manifest ID: 001157775PSC  
Gen EPA ID: CAL000397330  
Trans EPA ID: CAD008364432  
Trans Name: RHO CHEM LLC  
Trans 2 EPA ID: CAD983649880  
Trans 2 Name: PSC ENVIRONMENTAL SERVICES OF POMONA LP  
TSDf EPA ID: CAD008364432  
Trans Name: RHO CHEM LLC  
TSDf Alt EPA ID: Not reported  
TSDf Alt Name: Not reported  
Waste Code: 331  
RCRA Code: D001  
Meth Code: H061  
Quantity Tons: 0.0195  
Waste Quantity: 39  
Quantity Unit: P

Map ID  
Direction  
Distance  
Elevation

MAP FINDINGS

Site

Database(s)

EDR ID Number  
EPA ID Number

ROSS DRESS FOR LESS #0037 (Continued)

S123631369

Additional Code 1: Not reported  
Additional Code 2: Not reported  
Additional Code 3: Not reported  
Additional Code 4: Not reported  
Additional Code 5: Not reported

Year: 2015  
Shipment Date: 20150113  
Creation Date: 3/20/2015 22:14:48  
Receipt Date: 20150119  
Manifest ID: 000929379PSC  
Gen EPA ID: CAL000397330  
Trans EPA ID: CAD008364432  
Trans Name: RHO CHEM LLC  
Trans 2 EPA ID: CAD983649880  
Trans 2 Name: PSC ENVIRONMENTAL SERVICES OF POMONA LP  
TSDf EPA ID: CAD008364432  
Trans Name: RHO CHEM LLC  
TSDf Alt EPA ID: Not reported  
TSDf Alt Name: Not reported  
Waste Code: 331  
RCRA Code: D001  
Meth Code: H141  
Quantity Tons: 0.0295  
Waste Quantity: 59  
Quantity Unit: P  
Additional Code 1: Not reported  
Additional Code 2: Not reported  
Additional Code 3: Not reported  
Additional Code 4: Not reported  
Additional Code 5: Not reported

Year: 2015  
Shipment Date: 20150113  
Creation Date: 3/20/2015 22:14:48  
Receipt Date: 20150119  
Manifest ID: 000929379PSC  
Gen EPA ID: CAL000397330  
Trans EPA ID: CAD008364432  
Trans Name: RHO CHEM LLC  
Trans 2 EPA ID: CAD983649880  
Trans 2 Name: PSC ENVIRONMENTAL SERVICES OF POMONA LP  
TSDf EPA ID: CAD008364432  
Trans Name: RHO CHEM LLC  
TSDf Alt EPA ID: Not reported  
TSDf Alt Name: Not reported  
Waste Code: 331  
RCRA Code: Not reported  
Meth Code: H141  
Quantity Tons: 0.038  
Waste Quantity: 76  
Quantity Unit: P  
Additional Code 1: Not reported  
Additional Code 2: Not reported  
Additional Code 3: Not reported  
Additional Code 4: Not reported  
Additional Code 5: Not reported

Map ID  
Direction  
Distance  
Elevation

MAP FINDINGS

Site

Database(s)

EDR ID Number  
EPA ID Number

**ROSS DRESS FOR LESS #0037 (Continued)**

**S123631369**

Name: ROSS DRESS FOR LESS #0037  
Address: 3900 S BRISTOL ST STE D  
Address 2: Not reported  
City,State,Zip: SANTA ANA, CA 927047430  
Year: 2015  
Gepaid: CAL000397330  
Contact: ERIC GUARD  
Telephone: 9259654015  
Mailing Name: Not reported  
Mailing Address: 5130 HACIENDA DR  
Gen County: 30  
Waste Category: Off-specification, aged or surplus organics  
TSD EPA ID: CAD008364432  
TSD County: 19  
Disposal Method: Fuel Blending Prior To Energy Recovery At Another Site  
Tons: 0.0385

Additional Info:

Year: 2015  
Shipment Date: 20150630  
Creation Date: 9/16/2015 22:15:10  
Receipt Date: 20150707  
Manifest ID: 001057710PSC  
Gen EPA ID: CAL000397330  
Trans EPA ID: CAD008364432  
Trans Name: RHO CHEM LLC  
Trans 2 EPA ID: CAD983649880  
Trans 2 Name: PSC ENVIRONMENTAL SERVICES OF POMONA LP  
TSD EPA ID: CAD008364432  
Trans Name: RHO CHEM LLC  
TSD EPA ID: Not reported  
TSD Alt Name: Not reported  
Waste Code: 331  
RCRA Code: D001  
Meth Code: H141  
Quantity Tons: 0.0055  
Waste Quantity: 11  
Quantity Unit: P  
Additional Code 1: Not reported  
Additional Code 2: Not reported  
Additional Code 3: Not reported  
Additional Code 4: Not reported  
Additional Code 5: Not reported

Year: 2015  
Shipment Date: 20150630  
Creation Date: 9/16/2015 22:15:10  
Receipt Date: 20150707  
Manifest ID: 001057710PSC  
Gen EPA ID: CAL000397330  
Trans EPA ID: CAD008364432  
Trans Name: RHO CHEM LLC  
Trans 2 EPA ID: CAD983649880  
Trans 2 Name: PSC ENVIRONMENTAL SERVICES OF POMONA LP  
TSD EPA ID: CAD008364432  
Trans Name: RHO CHEM LLC  
TSD EPA ID: Not reported  
TSD Alt Name: Not reported

Map ID  
Direction  
Distance  
Elevation

MAP FINDINGS

Site

Database(s)

EDR ID Number  
EPA ID Number

**ROSS DRESS FOR LESS #0037 (Continued)**

**S123631369**

Waste Code: 331  
RCRA Code: D001  
Meth Code: H061  
Quantity Tons: 0.019  
Waste Quantity: 38  
Quantity Unit: P  
Additional Code 1: Not reported  
Additional Code 2: Not reported  
Additional Code 3: Not reported  
Additional Code 4: Not reported  
Additional Code 5: Not reported

Year: 2015  
Shipment Date: 20150630  
Creation Date: 9/16/2015 22:15:10  
Receipt Date: 20150707  
Manifest ID: 001057710PSC  
Gen EPA ID: CAL000397330  
Trans EPA ID: CAD008364432  
Trans Name: RHO CHEM LLC  
Trans 2 EPA ID: CAD983649880  
Trans 2 Name: PSC ENVIRONMENTAL SERVICES OF POMONA LP  
TSDf EPA ID: CAD008364432  
Trans Name: RHO CHEM LLC  
TSDf Alt EPA ID: Not reported  
TSDf Alt Name: Not reported  
Waste Code: 331  
RCRA Code: Not reported  
Meth Code: H141  
Quantity Tons: 0.0295  
Waste Quantity: 59  
Quantity Unit: P  
Additional Code 1: Not reported  
Additional Code 2: Not reported  
Additional Code 3: Not reported  
Additional Code 4: Not reported  
Additional Code 5: Not reported

Year: 2015  
Shipment Date: 20150630  
Creation Date: 9/16/2015 22:15:10  
Receipt Date: 20150707  
Manifest ID: 001057710PSC  
Gen EPA ID: CAL000397330  
Trans EPA ID: CAD008364432  
Trans Name: RHO CHEM LLC  
Trans 2 EPA ID: CAD983649880  
Trans 2 Name: PSC ENVIRONMENTAL SERVICES OF POMONA LP  
TSDf EPA ID: CAD008364432  
Trans Name: RHO CHEM LLC  
TSDf Alt EPA ID: Not reported  
TSDf Alt Name: Not reported  
Waste Code: 141  
RCRA Code: D001  
Meth Code: H141  
Quantity Tons: 0.0005  
Waste Quantity: 1

Map ID  
Direction  
Distance  
Elevation

MAP FINDINGS

Site

Database(s)

EDR ID Number  
EPA ID Number

**ROSS DRESS FOR LESS #0037 (Continued)**

**S123631369**

Quantity Unit:	P
Additional Code 1:	Not reported
Additional Code 2:	Not reported
Additional Code 3:	Not reported
Additional Code 4:	Not reported
Additional Code 5:	Not reported
Year:	2015
Shipment Date:	20151217
Creation Date:	3/5/2016 22:15:15
Receipt Date:	20151221
Manifest ID:	001157775PSC
Gen EPA ID:	CAL000397330
Trans EPA ID:	CAD008364432
Trans Name:	RHO CHEM LLC
Trans 2 EPA ID:	CAD983649880
Trans 2 Name:	PSC ENVIRONMENTAL SERVICES OF POMONA LP
TSDf EPA ID:	CAD008364432
Trans Name:	RHO CHEM LLC
TSDf Alt EPA ID:	Not reported
TSDf Alt Name:	Not reported
Waste Code:	331
RCRA Code:	D016
Meth Code:	H141
Quantity Tons:	0.029
Waste Quantity:	58
Quantity Unit:	P
Additional Code 1:	D011
Additional Code 2:	D008
Additional Code 3:	D006
Additional Code 4:	Not reported
Additional Code 5:	Not reported
Year:	2015
Shipment Date:	20151217
Creation Date:	3/5/2016 22:15:15
Receipt Date:	20151221
Manifest ID:	001157775PSC
Gen EPA ID:	CAL000397330
Trans EPA ID:	CAD008364432
Trans Name:	RHO CHEM LLC
Trans 2 EPA ID:	CAD983649880
Trans 2 Name:	PSC ENVIRONMENTAL SERVICES OF POMONA LP
TSDf EPA ID:	CAD008364432
Trans Name:	RHO CHEM LLC
TSDf Alt EPA ID:	Not reported
TSDf Alt Name:	Not reported
Waste Code:	331
RCRA Code:	D001
Meth Code:	H141
Quantity Tons:	0.0025
Waste Quantity:	5
Quantity Unit:	P
Additional Code 1:	Not reported
Additional Code 2:	Not reported
Additional Code 3:	Not reported
Additional Code 4:	Not reported

Map ID  
Direction  
Distance  
Elevation

MAP FINDINGS

Site

Database(s)

EDR ID Number  
EPA ID Number

ROSS DRESS FOR LESS #0037 (Continued)

S123631369

Additional Code 5:	Not reported
Year:	2015
Shipment Date:	20151217
Creation Date:	3/5/2016 22:15:15
Receipt Date:	20151221
Manifest ID:	001157775PSC
Gen EPA ID:	CAL000397330
Trans EPA ID:	CAD008364432
Trans Name:	RHO CHEM LLC
Trans 2 EPA ID:	CAD983649880
Trans 2 Name:	PSC ENVIRONMENTAL SERVICES OF POMONA LP
TSDf EPA ID:	CAD008364432
Trans Name:	RHO CHEM LLC
TSDf Alt EPA ID:	Not reported
TSDf Alt Name:	Not reported
Waste Code:	331
RCRA Code:	D001
Meth Code:	H061
Quantity Tons:	0.0195
Waste Quantity:	39
Quantity Unit:	P
Additional Code 1:	Not reported
Additional Code 2:	Not reported
Additional Code 3:	Not reported
Additional Code 4:	Not reported
Additional Code 5:	Not reported
Year:	2015
Shipment Date:	20150113
Creation Date:	3/20/2015 22:14:48
Receipt Date:	20150119
Manifest ID:	000929379PSC
Gen EPA ID:	CAL000397330
Trans EPA ID:	CAD008364432
Trans Name:	RHO CHEM LLC
Trans 2 EPA ID:	CAD983649880
Trans 2 Name:	PSC ENVIRONMENTAL SERVICES OF POMONA LP
TSDf EPA ID:	CAD008364432
Trans Name:	RHO CHEM LLC
TSDf Alt EPA ID:	Not reported
TSDf Alt Name:	Not reported
Waste Code:	331
RCRA Code:	D001
Meth Code:	H141
Quantity Tons:	0.0295
Waste Quantity:	59
Quantity Unit:	P
Additional Code 1:	Not reported
Additional Code 2:	Not reported
Additional Code 3:	Not reported
Additional Code 4:	Not reported
Additional Code 5:	Not reported
Year:	2015
Shipment Date:	20150113
Creation Date:	3/20/2015 22:14:48

Map ID  
Direction  
Distance  
Elevation

MAP FINDINGS

Site

Database(s)

EDR ID Number  
EPA ID Number

**ROSS DRESS FOR LESS #0037 (Continued)**

**S123631369**

Receipt Date: 20150119  
Manifest ID: 000929379PSC  
Gen EPA ID: CAL000397330  
Trans EPA ID: CAD008364432  
Trans Name: RHO CHEM LLC  
Trans 2 EPA ID: CAD983649880  
Trans 2 Name: PSC ENVIRONMENTAL SERVICES OF POMONA LP  
TSD EPA ID: CAD008364432  
Trans Name: RHO CHEM LLC  
TSD Alt EPA ID: Not reported  
TSD Alt Name: Not reported  
Waste Code: 331  
RCRA Code: Not reported  
Meth Code: H141  
Quantity Tons: 0.038  
Waste Quantity: 76  
Quantity Unit: P  
Additional Code 1: Not reported  
Additional Code 2: Not reported  
Additional Code 3: Not reported  
Additional Code 4: Not reported  
Additional Code 5: Not reported

Name: ROSS DRESS FOR LESS #0037  
Address: 3900 S BRISTOL ST STE D  
Address 2: Not reported  
City,State,Zip: SANTA ANA, CA 927047430  
Year: 2015  
Gepaid: CAL000397330  
Contact: ERIC GUARD  
Telephone: 9259654015  
Mailing Name: Not reported  
Mailing Address: 5130 HACIENDA DR  
Gen County: 30  
Waste Category: Off-specification, aged or surplus organics  
TSD EPA ID: CAD008364432  
TSD County: 19  
Disposal Method: Storage, Bulking, And/Or Transfer Off Site--No Treatment/Reovery (H010-H129) Or (H131-H135)  
Tons: 0.134

Additional Info:  
Year: 2015  
Shipment Date: 20150630  
Creation Date: 9/16/2015 22:15:10  
Receipt Date: 20150707  
Manifest ID: 001057710PSC  
Gen EPA ID: CAL000397330  
Trans EPA ID: CAD008364432  
Trans Name: RHO CHEM LLC  
Trans 2 EPA ID: CAD983649880  
Trans 2 Name: PSC ENVIRONMENTAL SERVICES OF POMONA LP  
TSD EPA ID: CAD008364432  
Trans Name: RHO CHEM LLC  
TSD Alt EPA ID: Not reported  
TSD Alt Name: Not reported  
Waste Code: 331

Map ID  
Direction  
Distance  
Elevation

MAP FINDINGS

Site

Database(s)

EDR ID Number  
EPA ID Number

ROSS DRESS FOR LESS #0037 (Continued)

S123631369

RCRA Code: D001  
Meth Code: H141  
Quantity Tons: 0.0055  
Waste Quantity: 11  
Quantity Unit: P  
Additional Code 1: Not reported  
Additional Code 2: Not reported  
Additional Code 3: Not reported  
Additional Code 4: Not reported  
Additional Code 5: Not reported

Year: 2015  
Shipment Date: 20150630  
Creation Date: 9/16/2015 22:15:10  
Receipt Date: 20150707  
Manifest ID: 001057710PSC  
Gen EPA ID: CAL000397330  
Trans EPA ID: CAD008364432  
Trans Name: RHO CHEM LLC  
Trans 2 EPA ID: CAD983649880  
Trans 2 Name: PSC ENVIRONMENTAL SERVICES OF POMONA LP  
TSDf EPA ID: CAD008364432  
Trans Name: RHO CHEM LLC  
TSDf Alt EPA ID: Not reported  
TSDf Alt Name: Not reported  
Waste Code: 331  
RCRA Code: D001  
Meth Code: H061  
Quantity Tons: 0.019  
Waste Quantity: 38  
Quantity Unit: P  
Additional Code 1: Not reported  
Additional Code 2: Not reported  
Additional Code 3: Not reported  
Additional Code 4: Not reported  
Additional Code 5: Not reported

Year: 2015  
Shipment Date: 20150630  
Creation Date: 9/16/2015 22:15:10  
Receipt Date: 20150707  
Manifest ID: 001057710PSC  
Gen EPA ID: CAL000397330  
Trans EPA ID: CAD008364432  
Trans Name: RHO CHEM LLC  
Trans 2 EPA ID: CAD983649880  
Trans 2 Name: PSC ENVIRONMENTAL SERVICES OF POMONA LP  
TSDf EPA ID: CAD008364432  
Trans Name: RHO CHEM LLC  
TSDf Alt EPA ID: Not reported  
TSDf Alt Name: Not reported  
Waste Code: 331  
RCRA Code: Not reported  
Meth Code: H141  
Quantity Tons: 0.0295  
Waste Quantity: 59  
Quantity Unit: P



Map ID  
Direction  
Distance  
Elevation

MAP FINDINGS

Site

Database(s)

EDR ID Number  
EPA ID Number

ROSS DRESS FOR LESS #0037 (Continued)

S123631369

Additional Code 1: Not reported  
Additional Code 2: Not reported  
Additional Code 3: Not reported  
Additional Code 4: Not reported  
Additional Code 5: Not reported

Year: 2015  
Shipment Date: 20150630  
Creation Date: 9/16/2015 22:15:10  
Receipt Date: 20150707  
Manifest ID: 001057710PSC  
Gen EPA ID: CAL000397330  
Trans EPA ID: CAD008364432  
Trans Name: RHO CHEM LLC  
Trans 2 EPA ID: CAD983649880  
Trans 2 Name: PSC ENVIRONMENTAL SERVICES OF POMONA LP  
TSDf EPA ID: CAD008364432  
Trans Name: RHO CHEM LLC  
TSDf Alt EPA ID: Not reported  
TSDf Alt Name: Not reported  
Waste Code: 141  
RCRA Code: D001  
Meth Code: H141  
Quantity Tons: 0.0005  
Waste Quantity: 1  
Quantity Unit: P  
Additional Code 1: Not reported  
Additional Code 2: Not reported  
Additional Code 3: Not reported  
Additional Code 4: Not reported  
Additional Code 5: Not reported

Year: 2015  
Shipment Date: 20151217  
Creation Date: 3/5/2016 22:15:15  
Receipt Date: 20151221  
Manifest ID: 001157775PSC  
Gen EPA ID: CAL000397330  
Trans EPA ID: CAD008364432  
Trans Name: RHO CHEM LLC  
Trans 2 EPA ID: CAD983649880  
Trans 2 Name: PSC ENVIRONMENTAL SERVICES OF POMONA LP  
TSDf EPA ID: CAD008364432  
Trans Name: RHO CHEM LLC  
TSDf Alt EPA ID: Not reported  
TSDf Alt Name: Not reported  
Waste Code: 331  
RCRA Code: D016  
Meth Code: H141  
Quantity Tons: 0.029  
Waste Quantity: 58  
Quantity Unit: P  
Additional Code 1: D011  
Additional Code 2: D008  
Additional Code 3: D006  
Additional Code 4: Not reported  
Additional Code 5: Not reported

Map ID  
Direction  
Distance  
Elevation

MAP FINDINGS

Site

Database(s)

EDR ID Number  
EPA ID Number

**ROSS DRESS FOR LESS #0037 (Continued)**

**S123631369**

Year: 2015  
Shipment Date: 20151217  
Creation Date: 3/5/2016 22:15:15  
Receipt Date: 20151221  
Manifest ID: 001157775PSC  
Gen EPA ID: CAL000397330  
Trans EPA ID: CAD008364432  
Trans Name: RHO CHEM LLC  
Trans 2 EPA ID: CAD983649880  
Trans 2 Name: PSC ENVIRONMENTAL SERVICES OF POMONA LP  
TSDf EPA ID: CAD008364432  
Trans Name: RHO CHEM LLC  
TSDf Alt EPA ID: Not reported  
TSDf Alt Name: Not reported  
Waste Code: 331  
RCRA Code: D001  
Meth Code: H141  
Quantity Tons: 0.0025  
Waste Quantity: 5  
Quantity Unit: P  
Additional Code 1: Not reported  
Additional Code 2: Not reported  
Additional Code 3: Not reported  
Additional Code 4: Not reported  
Additional Code 5: Not reported

Year: 2015  
Shipment Date: 20151217  
Creation Date: 3/5/2016 22:15:15  
Receipt Date: 20151221  
Manifest ID: 001157775PSC  
Gen EPA ID: CAL000397330  
Trans EPA ID: CAD008364432  
Trans Name: RHO CHEM LLC  
Trans 2 EPA ID: CAD983649880  
Trans 2 Name: PSC ENVIRONMENTAL SERVICES OF POMONA LP  
TSDf EPA ID: CAD008364432  
Trans Name: RHO CHEM LLC  
TSDf Alt EPA ID: Not reported  
TSDf Alt Name: Not reported  
Waste Code: 331  
RCRA Code: D001  
Meth Code: H061  
Quantity Tons: 0.0195  
Waste Quantity: 39  
Quantity Unit: P  
Additional Code 1: Not reported  
Additional Code 2: Not reported  
Additional Code 3: Not reported  
Additional Code 4: Not reported  
Additional Code 5: Not reported

Year: 2015  
Shipment Date: 20150113  
Creation Date: 3/20/2015 22:14:48  
Receipt Date: 20150119  
Manifest ID: 000929379PSC

Map ID  
Direction  
Distance  
Elevation

MAP FINDINGS

Site

Database(s)

EDR ID Number  
EPA ID Number

**ROSS DRESS FOR LESS #0037 (Continued)**

**S123631369**

Gen EPA ID: CAL000397330  
Trans EPA ID: CAD008364432  
Trans Name: RHO CHEM LLC  
Trans 2 EPA ID: CAD983649880  
Trans 2 Name: PSC ENVIRONMENTAL SERVICES OF POMONA LP  
TSDf EPA ID: CAD008364432  
Trans Name: RHO CHEM LLC  
TSDf Alt EPA ID: Not reported  
TSDf Alt Name: Not reported  
Waste Code: 331  
RCRA Code: D001  
Meth Code: H141  
Quantity Tons: 0.0295  
Waste Quantity: 59  
Quantity Unit: P  
Additional Code 1: Not reported  
Additional Code 2: Not reported  
Additional Code 3: Not reported  
Additional Code 4: Not reported  
Additional Code 5: Not reported

Year: 2015  
Shipment Date: 20150113  
Creation Date: 3/20/2015 22:14:48  
Receipt Date: 20150119  
Manifest ID: 000929379PSC  
Gen EPA ID: CAL000397330  
Trans EPA ID: CAD008364432  
Trans Name: RHO CHEM LLC  
Trans 2 EPA ID: CAD983649880  
Trans 2 Name: PSC ENVIRONMENTAL SERVICES OF POMONA LP  
TSDf EPA ID: CAD008364432  
Trans Name: RHO CHEM LLC  
TSDf Alt EPA ID: Not reported  
TSDf Alt Name: Not reported  
Waste Code: 331  
RCRA Code: Not reported  
Meth Code: H141  
Quantity Tons: 0.038  
Waste Quantity: 76  
Quantity Unit: P  
Additional Code 1: Not reported  
Additional Code 2: Not reported  
Additional Code 3: Not reported  
Additional Code 4: Not reported  
Additional Code 5: Not reported

Name: ROSS DRESS FOR LESS #0037  
Address: 3900 S BRISTOL ST STE D  
Address 2: Not reported  
City,State,Zip: SANTA ANA, CA 927047430  
Year: 2017  
Gepaid: CAL000397330  
Contact: KATHY HATCH  
Telephone: 9259654015  
Mailing Name: Not reported

Map ID  
Direction  
Distance  
Elevation

MAP FINDINGS

Site

Database(s)

EDR ID Number  
EPA ID Number

**ROSS DRESS FOR LESS #0037 (Continued)**

**S123631369**

Mailing Address: 5151 SAN FELIPE ST STE 1000  
Gen County: 30  
Waste Category: Off-specification, aged or surplus organics  
TSD EPA ID: CAD008364432  
TSD County: 19  
Disposal Method: Fuel Blending Prior To Energy Recovery At Another Site  
Tons: 0.0445

Additional Info:

Year: 2017  
Shipment Date: 20170915  
Creation Date: 5/30/2018 18:33:51  
Receipt Date: 20170925  
Manifest ID: 001651120PSC  
Gen EPA ID: CAL000397330  
Trans EPA ID: MNS000110924  
Trans Name: STERICYCLE SPECIALTY WASTE SOLUTIONS INC  
Trans 2 EPA ID: CAR000217000  
Trans 2 Name: LA CHIQUITA TRUCKING  
TSD EPA ID: CAD008364432  
Trans Name: RHO CHEM LLC  
TSD Alt EPA ID: Not reported  
TSD Alt Name: Not reported  
Waste Code: 331  
RCRA Code: D001  
Meth Code: H141  
Quantity Tons: 0.024  
Waste Quantity: 48  
Quantity Unit: P  
Additional Code 1: Not reported  
Additional Code 2: Not reported  
Additional Code 3: Not reported  
Additional Code 4: Not reported  
Additional Code 5: Not reported

Year: 2017  
Shipment Date: 20170915  
Creation Date: 5/30/2018 18:33:51  
Receipt Date: 20170925  
Manifest ID: 001651120PSC  
Gen EPA ID: CAL000397330  
Trans EPA ID: MNS000110924  
Trans Name: STERICYCLE SPECIALTY WASTE SOLUTIONS INC  
Trans 2 EPA ID: CAR000217000  
Trans 2 Name: LA CHIQUITA TRUCKING  
TSD EPA ID: CAD008364432  
Trans Name: RHO CHEM LLC  
TSD Alt EPA ID: Not reported  
TSD Alt Name: Not reported  
Waste Code: 331  
RCRA Code: D016  
Meth Code: H141  
Quantity Tons: 0.0645  
Waste Quantity: 129  
Quantity Unit: P  
Additional Code 1: D011  
Additional Code 2: D008  
Additional Code 3: D006

Map ID  
Direction  
Distance  
Elevation

MAP FINDINGS

Site

Database(s)

EDR ID Number  
EPA ID Number

**ROSS DRESS FOR LESS #0037 (Continued)**

**S123631369**

Additional Code 4:	Not reported
Additional Code 5:	Not reported
Year:	2017
Shipment Date:	20170915
Creation Date:	5/30/2018 18:33:51
Receipt Date:	20170925
Manifest ID:	001651120PSC
Gen EPA ID:	CAL000397330
Trans EPA ID:	MNS000110924
Trans Name:	STERICYCLE SPECIALTY WASTE SOLUTIONS INC
Trans 2 EPA ID:	CAR000217000
Trans 2 Name:	LA CHIQUITA TRUCKING
TSD EPA ID:	CAD008364432
Trans Name:	RHO CHEM LLC
TSD Alt EPA ID:	Not reported
TSD Alt Name:	Not reported
Waste Code:	331
RCRA Code:	D001
Meth Code:	H061
Quantity Tons:	0.0445
Waste Quantity:	89
Quantity Unit:	P
Additional Code 1:	Not reported
Additional Code 2:	Not reported
Additional Code 3:	Not reported
Additional Code 4:	Not reported
Additional Code 5:	Not reported
Name:	ROSS DRESS FOR LESS #0037
Address:	3900 S BRISTOL ST STE D
Address 2:	Not reported
City,State,Zip:	SANTA ANA, CA 927047430
Year:	2017
Gepaid:	CAL000397330
Contact:	KATHY HATCH
Telephone:	9259654015
Mailing Name:	Not reported
Mailing Address:	5151 SAN FELIPE ST STE 1000
Gen County:	30
Waste Category:	Off-specification, aged or surplus organics
TSD EPA ID:	CAD008364432
TSD County:	19
Disposal Method:	Storage, Bulking, And/Or Transfer Off Site--No Treatment/Reovery (H010-H129) Or (H131-H135)
Tons:	0.0885
Additional Info:	
Year:	2017
Shipment Date:	20170915
Creation Date:	5/30/2018 18:33:51
Receipt Date:	20170925
Manifest ID:	001651120PSC
Gen EPA ID:	CAL000397330
Trans EPA ID:	MNS000110924
Trans Name:	STERICYCLE SPECIALTY WASTE SOLUTIONS INC
Trans 2 EPA ID:	CAR000217000

Map ID  
Direction  
Distance  
Elevation

MAP FINDINGS

Site

Database(s)

EDR ID Number  
EPA ID Number

ROSS DRESS FOR LESS #0037 (Continued)

S123631369

Trans 2 Name: LA CHIQUITA TRUCKING  
TSDf EPA ID: CAD008364432  
Trans Name: RHO CHEM LLC  
TSDf Alt EPA ID: Not reported  
TSDf Alt Name: Not reported  
Waste Code: 331  
RCRA Code: D001  
Meth Code: H141  
Quantity Tons: 0.024  
Waste Quantity: 48  
Quantity Unit: P  
Additional Code 1: Not reported  
Additional Code 2: Not reported  
Additional Code 3: Not reported  
Additional Code 4: Not reported  
Additional Code 5: Not reported

Year: 2017  
Shipment Date: 20170915  
Creation Date: 5/30/2018 18:33:51  
Receipt Date: 20170925  
Manifest ID: 001651120PSC  
Gen EPA ID: CAL000397330  
Trans EPA ID: MNS000110924  
Trans Name: STERICYCLE SPECIALTY WASTE SOLUTIONS INC  
Trans 2 EPA ID: CAR000217000  
Trans 2 Name: LA CHIQUITA TRUCKING  
TSDf EPA ID: CAD008364432  
Trans Name: RHO CHEM LLC  
TSDf Alt EPA ID: Not reported  
TSDf Alt Name: Not reported  
Waste Code: 331  
RCRA Code: D016  
Meth Code: H141  
Quantity Tons: 0.0645  
Waste Quantity: 129  
Quantity Unit: P  
Additional Code 1: D011  
Additional Code 2: D008  
Additional Code 3: D006  
Additional Code 4: Not reported  
Additional Code 5: Not reported

Year: 2017  
Shipment Date: 20170915  
Creation Date: 5/30/2018 18:33:51  
Receipt Date: 20170925  
Manifest ID: 001651120PSC  
Gen EPA ID: CAL000397330  
Trans EPA ID: MNS000110924  
Trans Name: STERICYCLE SPECIALTY WASTE SOLUTIONS INC  
Trans 2 EPA ID: CAR000217000  
Trans 2 Name: LA CHIQUITA TRUCKING  
TSDf EPA ID: CAD008364432  
Trans Name: RHO CHEM LLC  
TSDf Alt EPA ID: Not reported  
TSDf Alt Name: Not reported

Map ID  
Direction  
Distance  
Elevation

MAP FINDINGS

Site

Database(s)

EDR ID Number  
EPA ID Number

**ROSS DRESS FOR LESS #0037 (Continued)**

**S123631369**

Waste Code: 331  
RCRA Code: D001  
Meth Code: H061  
Quantity Tons: 0.0445  
Waste Quantity: 89  
Quantity Unit: P  
Additional Code 1: Not reported  
Additional Code 2: Not reported  
Additional Code 3: Not reported  
Additional Code 4: Not reported  
Additional Code 5: Not reported

**A20** **ROSS DRESS FOR LESS #0037**  
**Target** **3900 S BRISTOL ST STE D**  
**Property** **SANTA ANA, CA 92704**

**FINDS** **1023252557**  
**ECHO** **N/A**

**Site 20 of 50 in cluster A**

**Actual:**  
**28 ft.**

**FINDS:**

Registry ID: 110065413154

**Environmental Interest/Information System**

RCRAInfo is a national information system that supports the Resource Conservation and Recovery Act (RCRA) program through the tracking of events and activities related to facilities that generate, transport, and treat, store, or dispose of hazardous waste. RCRAInfo allows RCRA program staff to track the notification, permit, compliance, and corrective action activities required under RCRA.  
STATE MASTER

[Click this hyperlink](#) while viewing on your computer to access additional FINDS: detail in the EDR Site Report.

**ECHO:**

Envid: 1023252557  
Registry ID: 110065413154  
DFR URL: <http://echo.epa.gov/detailed-facility-report?fid=110065413154>

**A21** **VONS STORE #1626**  
**Target** **3650 S BRISTOL ST**  
**Property** **SANTA ANA, CA 92704**

**RCRA NonGen / NLR** **1024874007**  
**CAL000442661**

**Site 21 of 50 in cluster A**

**Actual:**  
**28 ft.**

**RCRA NonGen / NLR:**

Date form received by agency: 2019-01-23 00:00:00.0  
Facility name: VONS STORE #1626  
Facility address: 3650 S BRISTOL ST  
SANTA ANA, CA 92704  
EPA ID: CAL000442661  
Mailing address: 250 E PARKCENTER BLVD  
BOISE, ID 83706  
Contact: SHARON SANGER  
Contact address: 250 E PARKCENTER BLVD

Map ID  
Direction  
Distance  
Elevation

MAP FINDINGS

Site

Database(s)

EDR ID Number  
EPA ID Number

**VONS STORE #1626 (Continued)**

**1024874007**

BOISE, ID 83706  
Contact country: Not reported  
Contact telephone: 208-395-6150  
Contact email: SHARON.SANGER@ALBERTSONS.COM  
EPA Region: 09  
Classification: Non-Generator  
Description: Handler: Non-Generators do not presently generate hazardous waste

**Owner/Operator Summary:**

Owner/operator name: THE VONS COMPANIES  
Owner/operator address: 250 E PARKCENTER BLVD  
BOISE, ID 83706  
Owner/operator country: Not reported  
Owner/operator telephone: 208-395-6150  
Owner/operator email: Not reported  
Owner/operator fax: Not reported  
Owner/operator extension: Not reported  
Legal status: Other  
Owner/Operator Type: Owner  
Owner/Op start date: Not reported  
Owner/Op end date: Not reported

Owner/operator name: SHARON SANGER  
Owner/operator address: 250 E PARKCENTER BLVD  
BOISE, ID 83706  
Owner/operator country: Not reported  
Owner/operator telephone: 208-395-6150  
Owner/operator email: Not reported  
Owner/operator fax: Not reported  
Owner/operator extension: Not reported  
Legal status: Other  
Owner/Operator Type: Operator  
Owner/Op start date: Not reported  
Owner/Op end date: Not reported

**Handler Activities Summary:**

U.S. importer of hazardous waste: No  
Mixed waste (haz. and radioactive): No  
Recycler of hazardous waste: No  
Transporter of hazardous waste: Yes  
Treater, storer or disposer of HW: No  
Underground injection activity: No  
On-site burner exemption: No  
Furnace exemption: No  
Used oil fuel burner: No  
Used oil processor: No  
Used oil refiner: No  
Used oil fuel marketer to burner: No  
Used oil Specification marketer: No  
Used oil transfer facility: No  
Used oil transporter: No

Violation Status: No violations found



Map ID  
Direction  
Distance  
Elevation

MAP FINDINGS

Site

Database(s)

EDR ID Number  
EPA ID Number

**A22** **JP MORGAN CHASE - SOUTH COAST BRANCH**  
**Target** **3600 S BRISTOL ST**  
**Property** **SANTA ANA, CA 92704**

**HAZNET** **S123593237**  
**N/A**

**Site 22 of 50 in cluster A**

**Actual:**  
**28 ft.**

**HAZNET:**  
Name: JP MORGAN CHASE - SOUTH COAST BRANCH  
Address: 3600 S BRISTOL ST  
Address 2: Not reported  
City,State,Zip: SANTA ANA, CA 927047302  
Year: 2013  
Gepaid: CAC002748029  
Contact: CARL WESTERDAHL  
Telephone: 2065005437  
Mailing Name: Not reported  
Mailing Address: 1301 2ND AVE # WA1-3442  
Gen County: 30  
Waste Category: Asbestos containing waste  
TSD EPA ID: AZC950823111  
TSD County: 99  
Disposal Method: Landfill Or Surface Impoundment That Will Be Closed As Landfill( To Include On-Site Treatment And/Or Stabilization)  
Tons: 0.4

**Additional Info:**  
Year: 2013  
Shipment Date: 20131104  
Creation Date: 3/6/2014 22:15:09  
Receipt Date: 20131113  
Manifest ID: 011685204JJK  
Gen EPA ID: CAC002748029  
Trans EPA ID: CAL000160111  
Trans Name: ALLIANCE ENVIRONMENTAL GROUP  
Trans 2 EPA ID: CAR000049064  
Trans 2 Name: ECTI  
TSD EPA ID: AZC950823111  
Trans Name: LA PAZ COUNTY LANDFILL  
TSD EPA Alt EPA ID: Not reported  
TSD EPA Alt Name: Not reported  
Waste Code: 151  
RCRA Code: Not reported  
Meth Code: H132  
Quantity Tons: 0.4  
Waste Quantity: 1  
Quantity Unit: Y  
Additional Code 1: Not reported  
Additional Code 2: Not reported  
Additional Code 3: Not reported  
Additional Code 4: Not reported  
Additional Code 5: Not reported

Map ID  
Direction  
Distance  
Elevation

MAP FINDINGS

Site

Database(s) EDR ID Number  
EPA ID Number

A23  
Target  
Property

REAR OF 3900 SOUTH BRISTOL  
SANTA ANA, CA

CHMIRS S112828911  
N/A

Site 23 of 50 in cluster A

Actual:  
28 ft.

CHMIRS:  
Name: Not reported  
Address: REAR OF 3900 SOUTH BRISTOL  
City,State,Zip: SANTA ANA, CA  
OES Incident Number: 12-3723  
OES notification: 06/27/2012  
OES Date: Not reported  
OES Time: Not reported  
**Date Completed: Not reported**  
Property Use: Not reported  
Agency Id Number: Not reported  
Agency Incident Number: Not reported  
Time Notified: Not reported  
Time Completed: Not reported  
Surrounding Area: Not reported  
Estimated Temperature: Not reported  
Property Management: Not reported  
More Than Two Substances Involved?: Not reported  
Resp Agncy Personel # Of Decontaminated: Not reported  
Responding Agency Personel # Of Injuries: Not reported  
Responding Agency Personel # Of Fatalities: Not reported  
Others Number Of Decontaminated: Not reported  
Others Number Of Injuries: Not reported  
Others Number Of Fatalities: Not reported  
Vehicle Make/year: Not reported  
Vehicle License Number: Not reported  
Vehicle State: Not reported  
Vehicle Id Number: Not reported  
CA DOT PUC/ICC Number: Not reported  
Company Name: Not reported  
Reporting Officer Name/ID: Not reported  
Report Date: Not reported  
Facility Telephone: Not reported  
Waterway Involved: No  
Waterway: Not reported  
Spill Site: Merchant/Business  
Cleanup By: Contractor  
Containment: Not reported  
What Happened: Not reported  
Type: Not reported  
Measure: Gal(s)  
Other: Not reported  
Date/Time: 2330  
Year: 2012  
Agency: Southern California Edison  
Incident Date: 6/26/2012  
Admin Agency: Santa Ana Fire Department  
Amount: Not reported  
Contained: Yes  
Site Type: Not reported  
E Date: Not reported  
Substance: Mineral Oil ( unk PCB )  
Quantity Released: 10

Map ID  
Direction  
Distance  
Elevation

MAP FINDINGS

Site

Database(s)

EDR ID Number  
EPA ID Number

(Continued)

S112828911

Unknown: Not reported  
Substance #2: Not reported  
Substance #3: Not reported  
Evacuations: Not reported  
Number of Injuries: Not reported  
Number of Fatalities: Not reported  
#1 Pipeline: Not reported  
#2 Pipeline: Not reported  
#3 Pipeline: Not reported  
#1 Vessel >= 300 Tons: Not reported  
#2 Vessel >= 300 Tons: Not reported  
#3 Vessel >= 300 Tons: Not reported  
Evacs: Not reported  
Injuries: Not reported  
Fatals: Not reported  
Comments: Not reported  
Description: A underground transformer suffered mechanical failure which caused the product to spill within the vault.

**A24**      **ROBBINS BROTHERS**  
**Target**    **3820 S BRISTOL ST**  
**Property**   **SANTA ANA, CA 92704**

**FINDS**    **1024634174**  
**ECHO**      **N/A**

**Site 24 of 50 in cluster A**

**Actual:**  
**28 ft.**

**FINDS:**

Registry ID: 110070422561

Environmental Interest/Information System

RCRAInfo is a national information system that supports the Resource Conservation and Recovery Act (RCRA) program through the tracking of events and activities related to facilities that generate, transport, and treat, store, or dispose of hazardous waste. RCRAInfo allows RCRA program staff to track the notification, permit, compliance, and corrective action activities required under RCRA.

[Click this hyperlink](#) while viewing on your computer to access additional FINDS: detail in the EDR Site Report.

**ECHO:**

Envid: 1024634174  
Registry ID: 110070422561  
DFR URL: <http://echo.epa.gov/detailed-facility-report?fid=110070422561>

Map ID  
Direction  
Distance  
Elevation

MAP FINDINGS

Site

Database(s)

EDR ID Number  
EPA ID Number

A25  
Target  
Property

**BANK OF AMERICA  
3730 BRISTOL ST  
SANTA ANA, CA 92704**

RCRA NonGen / NLR

**1024771561  
CAC002991472**

**Site 25 of 50 in cluster A**

**Actual:  
28 ft.**

RCRA NonGen / NLR:  
Date form received by agency: 2018-12-03 00:00:00.0  
Facility name: BANK OF AMERICA  
Facility address: 3730 BRISTOL ST  
SANTA ANA, CA 92704-7304  
EPA ID: CAC002991472  
Mailing address: 275 SOUTH VALENCIA AVE  
BREA, CA 92823-6340  
Contact: CA7-701-01-28 LOKER  
Contact address: 275 SOUTH VALENCIA AVE  
BREA, CA 92823-6340  
Contact country: Not reported  
Contact telephone: 714-973-8495  
Contact email: GENEVADEGUIRE@ALLIANCE-ENVIRO.COM  
EPA Region: 09  
Classification: Non-Generator  
Description: Handler: Non-Generators do not presently generate hazardous waste

**Owner/Operator Summary:**

Owner/operator name: BANK OF AMERICA  
Owner/operator address: 275 SOUTH VALENCIA AVE  
BREA, CA 92823  
Owner/operator country: Not reported  
Owner/operator telephone: 714-973-8495  
Owner/operator email: Not reported  
Owner/operator fax: Not reported  
Owner/operator extension: Not reported  
Legal status: Other  
Owner/Operator Type: Owner  
Owner/Op start date: Not reported  
Owner/Op end date: Not reported

Owner/operator name: CA7-701-01-28 LOKER  
Owner/operator address: 275 SOUTH VALENCIA AVE  
BREA, CA 92823  
Owner/operator country: Not reported  
Owner/operator telephone: 714-973-8495  
Owner/operator email: Not reported  
Owner/operator fax: Not reported  
Owner/operator extension: Not reported  
Legal status: Other  
Owner/Operator Type: Operator  
Owner/Op start date: Not reported  
Owner/Op end date: Not reported

**Handler Activities Summary:**

U.S. importer of hazardous waste: No  
Mixed waste (haz. and radioactive): No  
Recycler of hazardous waste: No  
Transporter of hazardous waste: No  
Treater, storer or disposer of HW: No  
Underground injection activity: No

Map ID  
Direction  
Distance  
Elevation

MAP FINDINGS

Site

Database(s)

EDR ID Number  
EPA ID Number

**BANK OF AMERICA (Continued)**

1024771561

On-site burner exemption: No  
Furnace exemption: No  
Used oil fuel burner: No  
Used oil processor: No  
User oil refiner: No  
Used oil fuel marketer to burner: No  
Used oil Specification marketer: No  
Used oil transfer facility: No  
Used oil transporter: No

Violation Status: No violations found

A26  
Target  
Property

**WASHINGTON MUTUAL BANK**  
**3600 S BRISTOL ST**  
**SANTA ANA, CA 92704**

HAZNET S112931898  
N/A

**Site 26 of 50 in cluster A**

Actual:  
28 ft.

HAZNET:  
Name: WASHINGTON MUTUAL BANK  
Address: 3600 S BRISTOL ST  
Address 2: Not reported  
City, State, Zip: SANTA ANA, CA 927047302  
Year: 2003  
Gepaid: CAC002568634  
Contact: LARRY HARTMAN  
Telephone: 7144284805  
Mailing Name: Not reported  
Mailing Address: 535 ANTON ST STE 700  
Gen County: 30  
Waste Category: Asbestos containing waste  
TSD EPA ID: CAD009007626  
TSD County: 19  
Disposal Method: Disposal, Land Fill  
Tons: 0.8428

Additional Info:

Year: 2003  
Shipment Date: 20030808  
Creation Date: 7/26/2004 18:31:36  
Receipt Date: 20030808  
Manifest ID: 20512478  
Gen EPA ID: CAC002568634  
Trans EPA ID: CAL000225307  
Trans Name: Not reported  
Trans 2 EPA ID: CAR000017657  
Trans 2 Name: Not reported  
TSD EPA ID: CAD009007626  
Trans Name: Not reported  
TSD Alt EPA ID: CAD009007626  
TSD Alt Name: Not reported  
Waste Code: 151  
RCRA Code: Not reported  
Meth Code: D80  
Quantity Tons: 0.8428  
Waste Quantity: 1  
Quantity Unit: Y  
Additional Code 1: Not reported  
Additional Code 2: Not reported

Map ID  
 Direction  
 Distance  
 Elevation

MAP FINDINGS

Site

Database(s)

EDR ID Number  
 EPA ID Number

**WASHINGTON MUTUAL BANK (Continued)**

**S112931898**

Additional Code 3: Not reported  
 Additional Code 4: Not reported  
 Additional Code 5: Not reported

**A27  
 Target  
 Property**

**UNOCAL #  
 3900  
 SANTA ANA, CA 92705**

**LUST S104758752  
 HIST CORTESE N/A**

**Site 27 of 50 in cluster A**

**Actual:  
 28 ft.**

**LUST REG 8:**  
 Name: UNOCAL #  
 Address: 3900 BRISTOL ST  
 City: SANTA ANA  
 Region: 8  
 County: Orange  
 Regional Board: Santa Ana Region  
 Facility Status: Preliminary site assessment underway  
 Case Number: 083002578T  
 Local Case Num: Not reported  
 Case Type: Soil only  
 Substance: Gasoline  
 Qty Leaked: Not reported  
 Abate Method: Not reported  
 Cross Street: Not reported  
 Enf Type: Not reported  
 Funding: Not reported  
 How Discovered: Not reported  
 How Stopped: Not reported  
 Leak Cause: Not reported  
 Leak Source: Not reported  
 Global ID: T0605901808  
 How Stopped Date: Not reported  
 Enter Date: 12/19/1994  
 Date Confirmation of Leak Began: Not reported  
 Date Preliminary Assessment Began: 1/1/1965  
 Discover Date: Not reported  
 Enforcement Date: Not reported  
 Close Date: Not reported  
 Date Prelim Assessment Workplan Submitted: Not reported  
 Date Pollution Characterization Began: Not reported  
 Date Remediation Plan Submitted: Not reported  
 Date Remedial Action Underway: Not reported  
 Date Post Remedial Action Monitoring: Not reported  
 Enter Date: 12/19/1994  
 GW Qualifies: Not reported  
 Soil Qualifies: Not reported  
 Operator: Not reported  
 Facility Contact: Not reported  
 Interim: Not reported  
 Oversight Program: LUST  
 Latitude: 33.6949161  
 Longitude: -117.8856451  
 MTBE Date: Not reported  
 Max MTBE GW: Not reported  
 MTBE Concentration: 0  
 Max MTBE Soil: Not reported

Map ID  
Direction  
Distance  
Elevation

MAP FINDINGS

Site

Database(s)

EDR ID Number  
EPA ID Number

**UNOCAL # (Continued)**

**S104758752**

MTBE Fuel: 1  
MTBE Tested: Site NOT Tested for MTBE. Includes Unknown and Not Analyzed.  
MTBE Class: \*  
Staff: NOM  
Staff Initials: JB  
Lead Agency: Local Agency  
Local Agency: Santa Ana, Orange County  
Hydr Basin #: COASTAL PLAIN OF ORA  
Beneficial: Not reported  
Priority: Not reported  
Cleanup Fund Id: Not reported  
Work Suspended: Not reported  
Summary: Not reported

**HIST CORTESE:**

edr\_fname: UNOCAL #  
edr\_fadd1: 3900  
City,State,Zip: SANTA ANA, CA 92705  
Region: CORTESE  
Facility County Code: 30  
Reg By: LTNKA  
Reg Id: 083002578T

**A28  
Target  
Property**

**ACCENT CLEANERS  
3767 PLAZA DR  
SANTA ANA, CA 92704**

**DRYCLEANERS S120712773  
N/A**

**Site 28 of 50 in cluster A**

**Actual:  
28 ft.**

**DRYCLEAN SOUTH COAST:**

Name: ACCENT CLEANERS  
Address: 3767 PLAZA DR  
City,State,Zip: SANTA ANA, CA 92704  
Facility ID: 129565  
Application Number: 390756  
Permit Number: F45094  
Status: S  
Representative Name: RAK SUNG  
Representative Telephone: 714 7544008  
Permit Status: INACTIVE  
BCAT Number: 000601  
BCAT Description: DRY CLEANING, DRY-TO-DRY NON-VENT, PERC  
CCAT Number: Not reported  
CCAT Description: Not reported  
UTM East: 417.63000488  
UTM North: 3728.8510742

Name: ACCENT CLEANERS  
Address: 3767 PLAZA DR  
City,State,Zip: SANTA ANA, CA 92704  
Facility ID: 129565  
Application Number: 390757  
Permit Number: F45098  
Status: S  
Representative Name: RAK SUNG  
Representative Telephone: 714 7544008  
Permit Status: INACTIVE

Map ID  
Direction  
Distance  
Elevation

MAP FINDINGS

Site

Database(s)

EDR ID Number  
EPA ID Number

**ACCENT CLEANERS (Continued)**

**S120712773**

BCAT Number: 000234  
BCAT Description: DRY CLEANING EQUIP PERCHLOROETHYLENE  
CCAT Number: Not reported  
CCAT Description: Not reported  
UTM East: 417.63000488  
UTM North: 3728.8510742

Name: ACCENT CLEANERS  
Address: 3767 PLAZA DR  
City,State,Zip: SANTA ANA, CA 92704  
Facility ID: 129565  
Application Number: 467759  
Permit Number: F89521  
Status: S

Representative Name: RAK SUNG  
Representative Telephone: 714 7544008  
Permit Status: INACTIVE

BCAT Number: 000233  
BCAT Description: DRY CLEANING EQUIP PETROLEUM SOLVENT  
CCAT Number: Not reported  
CCAT Description: Not reported  
UTM East: 417.63000488  
UTM North: 3728.8510742

Name: ACCENT CLEANERS  
Address: 3767 PLAZA DR  
City,State,Zip: SANTA ANA, CA 92704  
Facility ID: 178791  
Application Number: 569978  
Permit Number: G33752  
Status: A

Representative Name: HYUK PARK  
Representative Telephone: 949 6370861  
Permit Status: ACTIVE

BCAT Number: 000233  
BCAT Description: DRY CLEANING EQUIP PETROLEUM SOLVENT  
CCAT Number: Not reported  
CCAT Description: Not reported  
UTM East: 417.63000488  
UTM North: 3728.8510742

**A29** **SPRUCE GROVE, INC.**  
**Target** **3620 S. BRISTOL**  
**Property** **SANTA ANA, CA 92704**

**HAZNET** **S123064043**  
**N/A**

**Site 29 of 50 in cluster A**

**Actual:**  
**28 ft.**

HAZNET:  
Name: SPRUCE GROVE, INC.  
Address: 3620 S. BRISTOL  
Address 2: Not reported  
City,State,Zip: SANTA ANA, CA 92704  
Year: 2017  
Gepaid: CAC002921591  
Contact: JEFF CARTER  
Telephone: 7145464255  
Mailing Name: Not reported  
Mailing Address: 3719 S. PLAZA DRIVE



Map ID  
 Direction  
 Distance  
 Elevation

MAP FINDINGS

Site

Database(s)

EDR ID Number  
 EPA ID Number

**SPRUCE GROVE, INC. (Continued)**

**S123064043**

Gen County:	30
Waste Category:	Waste oil and mixed oil
TSD EPA ID:	CAT080013352
TSD County:	19
Disposal Method:	Other Recovery Of Reclamation For Reuse Including Acid Regeneration, Organics Recovery Ect
Tons:	0.418
Additional Info:	
Year:	2017
Shipment Date:	20170830
Creation Date:	7/13/2018 18:30:08
Receipt Date:	20170901
Manifest ID:	017361284JJK
Gen EPA ID:	CAC002921591
Trans EPA ID:	CAR000188201
Trans Name:	ENVIROSERV
Trans 2 EPA ID:	Not reported
Trans 2 Name:	Not reported
TSD EPA ID:	CAT080013352
Trans Name:	DEMENNO KERDOON
TSD EPA ID:	Not reported
TSD EPA Name:	Not reported
Waste Code:	221
RCRA Code:	Not reported
Meth Code:	H039
Quantity Tons:	0.418
Waste Quantity:	110
Quantity Unit:	G
Additional Code 1:	Not reported
Additional Code 2:	Not reported
Additional Code 3:	Not reported
Additional Code 4:	Not reported
Additional Code 5:	Not reported

**A30**      **PACIFIC DEVELOPMENT GROUP**  
**Target**    **3940 S BRISTOL**  
**Property**   **SANTA ANA, CA 92704**

**HAZNET**    **S112844196**  
**N/A**

**Site 30 of 50 in cluster A**

<b>Actual:</b> <b>28 ft.</b>	HAZNET:	
	Name:	PACIFIC DEVELOPMENT GROUP
	Address:	3940 S BRISTOL
	Address 2:	Not reported
	City,State,Zip:	SANTA ANA, CA 927040000
	Year:	1997
	Gepaid:	CAC000770160
	Contact:	VINCENT SCHEERER/CONTR
	Telephone:	9093942344
	Mailing Name:	Not reported
	Mailing Address:	CONTACT:MICHELLE LUCOSTIC
	Gen County:	30
	Waste Category:	Unspecified oil-containing waste
	TSD EPA ID:	CAD000088252
	TSD County:	19
	Disposal Method:	Transfer Station

Map ID  
Direction  
Distance  
Elevation

MAP FINDINGS

Site

Database(s)

EDR ID Number  
EPA ID Number

**PACIFIC DEVELOPMENT GROUP (Continued)**

**S112844196**

Tons: 0.2293  
Additional Info:  
Year: 1997  
Shipment Date: 19970409  
Creation Date: 6/26/1997 0:00:00  
Receipt Date: 19970411  
Manifest ID: 96726571  
Gen EPA ID: CAC000770160  
Trans EPA ID: CAD983615287  
Trans Name: Not reported  
Trans 2 EPA ID: Not reported  
Trans 2 Name: Not reported  
TSD EPA ID: CAD000088252  
Trans Name: Not reported  
TSD Alt EPA ID: CAD000088252  
TSD Alt Name: Not reported  
Waste Code: 223  
RCRA Code: Not reported  
Meth Code: H01  
Quantity Tons: 0.2293  
Waste Quantity: 55  
Quantity Unit: G  
Additional Code 1: Not reported  
Additional Code 2: Not reported  
Additional Code 3: Not reported  
Additional Code 4: Not reported  
Additional Code 5: Not reported

**A31**      **STERY CYCLE INC.**  
**Target**    **3620 BRISTOL STREET STE 105**  
**Property**   **SANTA ANA, CA 92704**

**HAZNET**   **S113083574**  
**N/A**

**Site 31 of 50 in cluster A**

**Actual:**  
**28 ft.**

HAZNET:  
Name: STERY CYCLE INC.  
Address: 3620 BRISTOL STREET STE 105  
Address 2: Not reported  
City,State,Zip: SANTA ANA, CA 927040000  
Year: 1995  
Gepaid: CAL000156605  
Contact: ANA LIBERATO  
Telephone: 7145409434  
Mailing Name: Not reported  
Mailing Address: 3620 S BRISTOL ST STE 105  
Gen County: 30  
Waste Category: Photochemicals/photoprocessing waste  
TSD EPA ID: CAD981402522  
TSD County: 15  
Disposal Method: Recycler  
Tons: 0.0083  
Additional Info:  
Year: 1995  
Shipment Date: 19950420  
Creation Date: 4/2/1996 0:00:00  
Receipt Date: 19950424

Map ID  
Direction  
Distance  
Elevation

MAP FINDINGS

Site

Database(s)

EDR ID Number  
EPA ID Number

**STERY CYCLE INC. (Continued)**

**S113083574**

Manifest ID: 95342434  
Gen EPA ID: CAL000156605  
Trans EPA ID: CAD020763751  
Trans Name: Not reported  
Trans 2 EPA ID: CAD982433575  
Trans 2 Name: Not reported  
TSDf EPA ID: CAD981402522  
Trans Name: Not reported  
TSDf Alt EPA ID: Not reported  
TSDf Alt Name: Not reported  
Waste Code: 541  
RCRA Code: D011  
Meth Code: R01  
Quantity Tons: 0.0083  
Waste Quantity: 2  
Quantity Unit: G  
Additional Code 1: Not reported  
Additional Code 2: Not reported  
Additional Code 3: Not reported  
Additional Code 4: Not reported  
Additional Code 5: Not reported

**A32** **BANK OF AMERICA**  
**Target** **3730 BRISTOL ST**  
**Property** **SANTA ANA, CA 92704**

**FINDS** **1024649966**  
**ECHO** **N/A**

**Site 32 of 50 in cluster A**

**Actual:**  
**28 ft.**

**FINDS:**

Registry ID: 110070438353

**Environmental Interest/Information System**

RCRAInfo is a national information system that supports the Resource Conservation and Recovery Act (RCRA) program through the tracking of events and activities related to facilities that generate, transport, and treat, store, or dispose of hazardous waste. RCRAInfo allows RCRA program staff to track the notification, permit, compliance, and corrective action activities required under RCRA.

Click this hyperlink while viewing on your computer to access additional FINDS: detail in the EDR Site Report.

**ECHO:**

Envid: 1024649966  
Registry ID: 110070438353  
DFR URL: <http://echo.epa.gov/detailed-facility-report?fid=110070438353>

Map ID  
Direction  
Distance  
Elevation

MAP FINDINGS

Site

Database(s)

EDR ID Number  
EPA ID Number

**A33**  
**Target**  
**Property**  
**BED BATH & BEYOND #284**  
**3900 S BRISTOL ST**  
**SANTA ANA, CA 92704**

**HAZNET** **S123627858**  
**N/A**

**Site 33 of 50 in cluster A**

**Actual:**  
**28 ft.**

**HAZNET:**  
Name: BED BATH & BEYOND #284  
Address: 3900 S BRISTOL ST  
Address 2: Not reported  
City,State,Zip: SANTA ANA, CA 927047430  
Year: 2014  
Gepaid: CAL000362291  
Contact: CHRIS BAKER  
Telephone: 7136257015  
Mailing Name: Not reported  
Mailing Address: 5151 SAN FELIPE ST  
Gen County: 30  
Waste Category: Off-specification, aged or surplus organics  
TSD EPA ID: CAD008364432  
TSD County: 19  
Disposal Method: Storage, Bulking, And/Or Transfer Off Site--No Treatment/Reovery (H010-H129) Or (H131-H135)  
Tons: 0.0195

**Additional Info:**

Year: 2014  
Shipment Date: 20140113  
Creation Date: 3/12/2014 22:15:20  
Receipt Date: 20140121  
Manifest ID: 000677570PSC  
Gen EPA ID: CAL000362291  
Trans EPA ID: CAD008364432  
Trans Name: RHO CHEM LLC  
Trans 2 EPA ID: CAD983649880  
Trans 2 Name: PSC ENVIRONMENTAL SERVICES OF POMONA LP  
TSD EPA ID: CAD008364432  
Trans Name: RHO CHEM LLC  
TSD EPA ID: Not reported  
TSD EPA Alt Name: Not reported  
Waste Code: 331  
RCRA Code: D001  
Meth Code: H141  
Quantity Tons: 0.0105  
Waste Quantity: 21  
Quantity Unit: P  
Additional Code 1: Not reported  
Additional Code 2: Not reported  
Additional Code 3: Not reported  
Additional Code 4: Not reported  
Additional Code 5: Not reported

Year: 2014  
Shipment Date: 20140113  
Creation Date: 3/12/2014 22:15:20  
Receipt Date: 20140121  
Manifest ID: 000677570PSC  
Gen EPA ID: CAL000362291  
Trans EPA ID: CAD008364432  
Trans Name: RHO CHEM LLC

Map ID  
Direction  
Distance  
Elevation

MAP FINDINGS

Site

Database(s)

EDR ID Number  
EPA ID Number

**BED BATH & BEYOND #284 (Continued)**

**S123627858**

Trans 2 EPA ID: CAD983649880  
Trans 2 Name: PSC ENVIRONMENTAL SERVICES OF POMONA LP  
TSDf EPA ID: CAD008364432  
Trans Name: RHO CHEM LLC  
TSDf Alt EPA ID: Not reported  
TSDf Alt Name: Not reported  
Waste Code: 135  
RCRA Code: Not reported  
Meth Code: H141  
Quantity Tons: 0.011  
Waste Quantity: 22  
Quantity Unit: P  
Additional Code 1: Not reported  
Additional Code 2: Not reported  
Additional Code 3: Not reported  
Additional Code 4: Not reported  
Additional Code 5: Not reported

Year: 2014  
Shipment Date: 20140113  
Creation Date: 3/12/2014 22:15:20  
Receipt Date: 20140121  
Manifest ID: 000677570PSC  
Gen EPA ID: CAL000362291  
Trans EPA ID: CAD008364432  
Trans Name: RHO CHEM LLC  
Trans 2 EPA ID: CAD983649880  
Trans 2 Name: PSC ENVIRONMENTAL SERVICES OF POMONA LP  
TSDf EPA ID: CAD008364432  
Trans Name: RHO CHEM LLC  
TSDf Alt EPA ID: Not reported  
TSDf Alt Name: Not reported  
Waste Code: 141  
RCRA Code: D001  
Meth Code: H141  
Quantity Tons: 0.0035  
Waste Quantity: 7  
Quantity Unit: P  
Additional Code 1: Not reported  
Additional Code 2: Not reported  
Additional Code 3: Not reported  
Additional Code 4: Not reported  
Additional Code 5: Not reported

Year: 2014  
Shipment Date: 20140627  
Creation Date: 8/26/2014 22:15:05  
Receipt Date: 20140708  
Manifest ID: 000792909PSC  
Gen EPA ID: CAL000362291  
Trans EPA ID: CAD008364432  
Trans Name: RHO CHEM LLC  
Trans 2 EPA ID: CAD983649880  
Trans 2 Name: PSC ENVIRONMENTAL SERVICES OF POMONA LP  
TSDf EPA ID: CAD008364432  
Trans Name: RHO CHEM LLC  
TSDf Alt EPA ID: Not reported

Map ID  
Direction  
Distance  
Elevation

MAP FINDINGS

Site

Database(s)

EDR ID Number  
EPA ID Number

**BED BATH & BEYOND #284 (Continued)**

**S123627858**

TSDf Alt Name:	Not reported
Waste Code:	Not reported
RCRA Code:	D001
Meth Code:	H141
Quantity Tons:	0.0065
Waste Quantity:	13
Quantity Unit:	P
Additional Code 1:	Not reported
Additional Code 2:	Not reported
Additional Code 3:	Not reported
Additional Code 4:	Not reported
Additional Code 5:	Not reported
Year:	2014
Shipment Date:	20140627
Creation Date:	8/26/2014 22:15:05
Receipt Date:	20140708
Manifest ID:	000792909PSC
Gen EPA ID:	CAL000362291
Trans EPA ID:	CAD008364432
Trans Name:	RHO CHEM LLC
Trans 2 EPA ID:	CAD983649880
Trans 2 Name:	PSC ENVIRONMENTAL SERVICES OF POMONA LP
TSDf EPA ID:	CAD008364432
Trans Name:	RHO CHEM LLC
TSDf Alt EPA ID:	Not reported
TSDf Alt Name:	Not reported
Waste Code:	Not reported
RCRA Code:	D002
Meth Code:	H141
Quantity Tons:	0.0485
Waste Quantity:	97
Quantity Unit:	P
Additional Code 1:	Not reported
Additional Code 2:	Not reported
Additional Code 3:	Not reported
Additional Code 4:	Not reported
Additional Code 5:	Not reported
Year:	2014
Shipment Date:	20140627
Creation Date:	8/26/2014 22:15:05
Receipt Date:	20140708
Manifest ID:	000792909PSC
Gen EPA ID:	CAL000362291
Trans EPA ID:	CAD008364432
Trans Name:	RHO CHEM LLC
Trans 2 EPA ID:	CAD983649880
Trans 2 Name:	PSC ENVIRONMENTAL SERVICES OF POMONA LP
TSDf EPA ID:	CAD008364432
Trans Name:	RHO CHEM LLC
TSDf Alt EPA ID:	Not reported
TSDf Alt Name:	Not reported
Waste Code:	Not reported
RCRA Code:	U002
Meth Code:	H061
Quantity Tons:	0.0095

Map ID  
Direction  
Distance  
Elevation

MAP FINDINGS

Site

Database(s)

EDR ID Number  
EPA ID Number

**BED BATH & BEYOND #284 (Continued)**

**S123627858**

Waste Quantity:	19
Quantity Unit:	P
Additional Code 1:	D001
Additional Code 2:	Not reported
Additional Code 3:	Not reported
Additional Code 4:	Not reported
Additional Code 5:	Not reported
Year:	2014
Shipment Date:	20141210
Creation Date:	2/13/2015 22:15:17
Receipt Date:	20141212
Manifest ID:	000906316PSC
Gen EPA ID:	CAL000362291
Trans EPA ID:	CAD008364432
Trans Name:	RHO CHEM LLC
Trans 2 EPA ID:	CAD983649880
Trans 2 Name:	PSC ENVIRONMENTAL SERVICES OF POMONA LP
TSDf EPA ID:	CAD008364432
Trans Name:	RHO CHEM LLC
TSDf Alt EPA ID:	Not reported
TSDf Alt Name:	Not reported
Waste Code:	331
RCRA Code:	D001
Meth Code:	H141
Quantity Tons:	0.0015
Waste Quantity:	3
Quantity Unit:	P
Additional Code 1:	Not reported
Additional Code 2:	Not reported
Additional Code 3:	Not reported
Additional Code 4:	Not reported
Additional Code 5:	Not reported
Year:	2014
Shipment Date:	20141210
Creation Date:	2/13/2015 22:15:17
Receipt Date:	20141212
Manifest ID:	000906316PSC
Gen EPA ID:	CAL000362291
Trans EPA ID:	CAD008364432
Trans Name:	RHO CHEM LLC
Trans 2 EPA ID:	CAD983649880
Trans 2 Name:	PSC ENVIRONMENTAL SERVICES OF POMONA LP
TSDf EPA ID:	CAD008364432
Trans Name:	RHO CHEM LLC
TSDf Alt EPA ID:	Not reported
TSDf Alt Name:	Not reported
Waste Code:	Not reported
RCRA Code:	Not reported
Meth Code:	H141
Quantity Tons:	0.001
Waste Quantity:	2
Quantity Unit:	P
Additional Code 1:	Not reported
Additional Code 2:	Not reported
Additional Code 3:	Not reported

Map ID  
Direction  
Distance  
Elevation

MAP FINDINGS

Site

Database(s)

EDR ID Number  
EPA ID Number

**BED BATH & BEYOND #284 (Continued)**

**S123627858**

Additional Code 4:	Not reported
Additional Code 5:	Not reported
Year:	2014
Shipment Date:	20141210
Creation Date:	2/13/2015 22:15:17
Receipt Date:	20141212
Manifest ID:	000906316PSC
Gen EPA ID:	CAL000362291
Trans EPA ID:	CAD008364432
Trans Name:	RHO CHEM LLC
Trans 2 EPA ID:	CAD983649880
Trans 2 Name:	PSC ENVIRONMENTAL SERVICES OF POMONA LP
TSDf EPA ID:	CAD008364432
Trans Name:	RHO CHEM LLC
TSDf Alt EPA ID:	Not reported
TSDf Alt Name:	Not reported
Waste Code:	Not reported
RCRA Code:	Not reported
Meth Code:	H141
Quantity Tons:	0.0035
Waste Quantity:	7
Quantity Unit:	P
Additional Code 1:	Not reported
Additional Code 2:	Not reported
Additional Code 3:	Not reported
Additional Code 4:	Not reported
Additional Code 5:	Not reported
Year:	2014
Shipment Date:	20141210
Creation Date:	2/13/2015 22:15:17
Receipt Date:	20141212
Manifest ID:	000906316PSC
Gen EPA ID:	CAL000362291
Trans EPA ID:	CAD008364432
Trans Name:	RHO CHEM LLC
Trans 2 EPA ID:	CAD983649880
Trans 2 Name:	PSC ENVIRONMENTAL SERVICES OF POMONA LP
TSDf EPA ID:	CAD008364432
Trans Name:	RHO CHEM LLC
TSDf Alt EPA ID:	Not reported
TSDf Alt Name:	Not reported
Waste Code:	331
RCRA Code:	Not reported
Meth Code:	H141
Quantity Tons:	0.0075
Waste Quantity:	15
Quantity Unit:	P
Additional Code 1:	Not reported
Additional Code 2:	Not reported
Additional Code 3:	Not reported
Additional Code 4:	Not reported
Additional Code 5:	Not reported

Name: BED BATH & BEYOND #284



Map ID  
Direction  
Distance  
Elevation

MAP FINDINGS

Site

Database(s)

EDR ID Number  
EPA ID Number

**BED BATH & BEYOND #284 (Continued)**

**S123627858**

Address: 3900 S BRISTOL ST  
Address 2: Not reported  
City,State,Zip: SANTA ANA, CA 927047430  
Year: 2014  
Gepaid: CAL000362291  
Contact: CHRIS BAKER  
Telephone: 7136257015  
Mailing Name: Not reported  
Mailing Address: 5151 SAN FELIPE ST  
Gen County: 30  
Waste Category: Off-specification, aged or surplus inorganics  
TSD EPA ID: CAD008364432  
TSD County: 19  
Disposal Method: Storage, Bulking, And/Or Transfer Off Site--No Treatment/Reovery (H010-H129) Or (H131-H135)  
Tons: 0.0035

Additional Info:

Year: 2014  
Shipment Date: 20140113  
Creation Date: 3/12/2014 22:15:20  
Receipt Date: 20140121  
Manifest ID: 000677570PSC  
Gen EPA ID: CAL000362291  
Trans EPA ID: CAD008364432  
Trans Name: RHO CHEM LLC  
Trans 2 EPA ID: CAD983649880  
Trans 2 Name: PSC ENVIRONMENTAL SERVICES OF POMONA LP  
TSD EPA ID: CAD008364432  
Trans Name: RHO CHEM LLC  
TSD EPA ID: Not reported  
TSD Alt Name: Not reported  
Waste Code: 331  
RCRA Code: D001  
Meth Code: H141  
Quantity Tons: 0.0105  
Waste Quantity: 21  
Quantity Unit: P  
Additional Code 1: Not reported  
Additional Code 2: Not reported  
Additional Code 3: Not reported  
Additional Code 4: Not reported  
Additional Code 5: Not reported

Year: 2014  
Shipment Date: 20140113  
Creation Date: 3/12/2014 22:15:20  
Receipt Date: 20140121  
Manifest ID: 000677570PSC  
Gen EPA ID: CAL000362291  
Trans EPA ID: CAD008364432  
Trans Name: RHO CHEM LLC  
Trans 2 EPA ID: CAD983649880  
Trans 2 Name: PSC ENVIRONMENTAL SERVICES OF POMONA LP  
TSD EPA ID: CAD008364432  
Trans Name: RHO CHEM LLC  
TSD EPA ID: Not reported  
TSD Alt Name: Not reported

Map ID  
Direction  
Distance  
Elevation

MAP FINDINGS

Site

Database(s)

EDR ID Number  
EPA ID Number

**BED BATH & BEYOND #284 (Continued)**

**S123627858**

Waste Code: 135  
RCRA Code: Not reported  
Meth Code: H141  
Quantity Tons: 0.011  
Waste Quantity: 22  
Quantity Unit: P  
Additional Code 1: Not reported  
Additional Code 2: Not reported  
Additional Code 3: Not reported  
Additional Code 4: Not reported  
Additional Code 5: Not reported

Year: 2014  
Shipment Date: 20140113  
Creation Date: 3/12/2014 22:15:20  
Receipt Date: 20140121  
Manifest ID: 000677570PSC  
Gen EPA ID: CAL000362291  
Trans EPA ID: CAD008364432  
Trans Name: RHO CHEM LLC  
Trans 2 EPA ID: CAD983649880  
Trans 2 Name: PSC ENVIRONMENTAL SERVICES OF POMONA LP  
TSDf EPA ID: CAD008364432  
Trans Name: RHO CHEM LLC  
TSDf Alt EPA ID: Not reported  
TSDf Alt Name: Not reported  
Waste Code: 141  
RCRA Code: D001  
Meth Code: H141  
Quantity Tons: 0.0035  
Waste Quantity: 7  
Quantity Unit: P  
Additional Code 1: Not reported  
Additional Code 2: Not reported  
Additional Code 3: Not reported  
Additional Code 4: Not reported  
Additional Code 5: Not reported

Year: 2014  
Shipment Date: 20140627  
Creation Date: 8/26/2014 22:15:05  
Receipt Date: 20140708  
Manifest ID: 000792909PSC  
Gen EPA ID: CAL000362291  
Trans EPA ID: CAD008364432  
Trans Name: RHO CHEM LLC  
Trans 2 EPA ID: CAD983649880  
Trans 2 Name: PSC ENVIRONMENTAL SERVICES OF POMONA LP  
TSDf EPA ID: CAD008364432  
Trans Name: RHO CHEM LLC  
TSDf Alt EPA ID: Not reported  
TSDf Alt Name: Not reported  
Waste Code: Not reported  
RCRA Code: D001  
Meth Code: H141  
Quantity Tons: 0.0065  
Waste Quantity: 13

Map ID  
Direction  
Distance  
Elevation

MAP FINDINGS

Site

Database(s)

EDR ID Number  
EPA ID Number

**BED BATH & BEYOND #284 (Continued)**

**S123627858**

Quantity Unit:	P
Additional Code 1:	Not reported
Additional Code 2:	Not reported
Additional Code 3:	Not reported
Additional Code 4:	Not reported
Additional Code 5:	Not reported
Year:	2014
Shipment Date:	20140627
Creation Date:	8/26/2014 22:15:05
Receipt Date:	20140708
Manifest ID:	000792909PSC
Gen EPA ID:	CAL000362291
Trans EPA ID:	CAD008364432
Trans Name:	RHO CHEM LLC
Trans 2 EPA ID:	CAD983649880
Trans 2 Name:	PSC ENVIRONMENTAL SERVICES OF POMONA LP
TSDf EPA ID:	CAD008364432
Trans Name:	RHO CHEM LLC
TSDf Alt EPA ID:	Not reported
TSDf Alt Name:	Not reported
Waste Code:	Not reported
RCRA Code:	D002
Meth Code:	H141
Quantity Tons:	0.0485
Waste Quantity:	97
Quantity Unit:	P
Additional Code 1:	Not reported
Additional Code 2:	Not reported
Additional Code 3:	Not reported
Additional Code 4:	Not reported
Additional Code 5:	Not reported
Year:	2014
Shipment Date:	20140627
Creation Date:	8/26/2014 22:15:05
Receipt Date:	20140708
Manifest ID:	000792909PSC
Gen EPA ID:	CAL000362291
Trans EPA ID:	CAD008364432
Trans Name:	RHO CHEM LLC
Trans 2 EPA ID:	CAD983649880
Trans 2 Name:	PSC ENVIRONMENTAL SERVICES OF POMONA LP
TSDf EPA ID:	CAD008364432
Trans Name:	RHO CHEM LLC
TSDf Alt EPA ID:	Not reported
TSDf Alt Name:	Not reported
Waste Code:	Not reported
RCRA Code:	U002
Meth Code:	H061
Quantity Tons:	0.0095
Waste Quantity:	19
Quantity Unit:	P
Additional Code 1:	D001
Additional Code 2:	Not reported
Additional Code 3:	Not reported
Additional Code 4:	Not reported

Map ID  
Direction  
Distance  
Elevation

MAP FINDINGS

Site

Database(s)

EDR ID Number  
EPA ID Number

**BED BATH & BEYOND #284 (Continued)**

**S123627858**

Additional Code 5:	Not reported
Year:	2014
Shipment Date:	20141210
Creation Date:	2/13/2015 22:15:17
Receipt Date:	20141212
Manifest ID:	000906316PSC
Gen EPA ID:	CAL000362291
Trans EPA ID:	CAD008364432
Trans Name:	RHO CHEM LLC
Trans 2 EPA ID:	CAD983649880
Trans 2 Name:	PSC ENVIRONMENTAL SERVICES OF POMONA LP
TSDf EPA ID:	CAD008364432
Trans Name:	RHO CHEM LLC
TSDf Alt EPA ID:	Not reported
TSDf Alt Name:	Not reported
Waste Code:	331
RCRA Code:	D001
Meth Code:	H141
Quantity Tons:	0.0015
Waste Quantity:	3
Quantity Unit:	P
Additional Code 1:	Not reported
Additional Code 2:	Not reported
Additional Code 3:	Not reported
Additional Code 4:	Not reported
Additional Code 5:	Not reported
Year:	2014
Shipment Date:	20141210
Creation Date:	2/13/2015 22:15:17
Receipt Date:	20141212
Manifest ID:	000906316PSC
Gen EPA ID:	CAL000362291
Trans EPA ID:	CAD008364432
Trans Name:	RHO CHEM LLC
Trans 2 EPA ID:	CAD983649880
Trans 2 Name:	PSC ENVIRONMENTAL SERVICES OF POMONA LP
TSDf EPA ID:	CAD008364432
Trans Name:	RHO CHEM LLC
TSDf Alt EPA ID:	Not reported
TSDf Alt Name:	Not reported
Waste Code:	Not reported
RCRA Code:	Not reported
Meth Code:	H141
Quantity Tons:	0.001
Waste Quantity:	2
Quantity Unit:	P
Additional Code 1:	Not reported
Additional Code 2:	Not reported
Additional Code 3:	Not reported
Additional Code 4:	Not reported
Additional Code 5:	Not reported
Year:	2014
Shipment Date:	20141210
Creation Date:	2/13/2015 22:15:17

Map ID  
Direction  
Distance  
Elevation

MAP FINDINGS

Site

Database(s)

EDR ID Number  
EPA ID Number

**BED BATH & BEYOND #284 (Continued)**

**S123627858**

Receipt Date: 20141212  
Manifest ID: 000906316PSC  
Gen EPA ID: CAL000362291  
Trans EPA ID: CAD008364432  
Trans Name: RHO CHEM LLC  
Trans 2 EPA ID: CAD983649880  
Trans 2 Name: PSC ENVIRONMENTAL SERVICES OF POMONA LP  
TSDf EPA ID: CAD008364432  
Trans Name: RHO CHEM LLC  
TSDf Alt EPA ID: Not reported  
TSDf Alt Name: Not reported  
Waste Code: Not reported  
RCRA Code: Not reported  
Meth Code: H141  
Quantity Tons: 0.0035  
Waste Quantity: 7  
Quantity Unit: P  
Additional Code 1: Not reported  
Additional Code 2: Not reported  
Additional Code 3: Not reported  
Additional Code 4: Not reported  
Additional Code 5: Not reported

Year: 2014  
Shipment Date: 20141210  
Creation Date: 2/13/2015 22:15:17  
Receipt Date: 20141212  
Manifest ID: 000906316PSC  
Gen EPA ID: CAL000362291  
Trans EPA ID: CAD008364432  
Trans Name: RHO CHEM LLC  
Trans 2 EPA ID: CAD983649880  
Trans 2 Name: PSC ENVIRONMENTAL SERVICES OF POMONA LP  
TSDf EPA ID: CAD008364432  
Trans Name: RHO CHEM LLC  
TSDf Alt EPA ID: Not reported  
TSDf Alt Name: Not reported  
Waste Code: 331  
RCRA Code: Not reported  
Meth Code: H141  
Quantity Tons: 0.0075  
Waste Quantity: 15  
Quantity Unit: P  
Additional Code 1: Not reported  
Additional Code 2: Not reported  
Additional Code 3: Not reported  
Additional Code 4: Not reported  
Additional Code 5: Not reported

Name: BED BATH & BEYOND #284  
Address: 3900 S BRISTOL ST  
Address 2: Not reported  
City,State,Zip: SANTA ANA, CA 927047430  
Year: 2014  
Gepaid: CAL000362291  
Contact: CHRIS BAKER

Map ID  
Direction  
Distance  
Elevation

MAP FINDINGS

Site

Database(s)

EDR ID Number  
EPA ID Number

**BED BATH & BEYOND #284 (Continued)**

**S123627858**

Telephone: 7136257015  
Mailing Name: Not reported  
Mailing Address: 5151 SAN FELIPE ST  
Gen County: 30  
Waste Category: Not reported  
TSD EPA ID: CAD008364432  
TSD County: 19  
Disposal Method: Fuel Blending Prior To Energy Recovery At Another Site  
Tons: 0.0095

Additional Info:

Year: 2014  
Shipment Date: 20140113  
Creation Date: 3/12/2014 22:15:20  
Receipt Date: 20140121  
Manifest ID: 000677570PSC  
Gen EPA ID: CAL000362291  
Trans EPA ID: CAD008364432  
Trans Name: RHO CHEM LLC  
Trans 2 EPA ID: CAD983649880  
Trans 2 Name: PSC ENVIRONMENTAL SERVICES OF POMONA LP  
TSD EPA ID: CAD008364432  
Trans Name: RHO CHEM LLC  
TSD Alt EPA ID: Not reported  
TSD Alt Name: Not reported  
Waste Code: 331  
RCRA Code: D001  
Meth Code: H141  
Quantity Tons: 0.0105  
Waste Quantity: 21  
Quantity Unit: P  
Additional Code 1: Not reported  
Additional Code 2: Not reported  
Additional Code 3: Not reported  
Additional Code 4: Not reported  
Additional Code 5: Not reported

Year: 2014  
Shipment Date: 20140113  
Creation Date: 3/12/2014 22:15:20  
Receipt Date: 20140121  
Manifest ID: 000677570PSC  
Gen EPA ID: CAL000362291  
Trans EPA ID: CAD008364432  
Trans Name: RHO CHEM LLC  
Trans 2 EPA ID: CAD983649880  
Trans 2 Name: PSC ENVIRONMENTAL SERVICES OF POMONA LP  
TSD EPA ID: CAD008364432  
Trans Name: RHO CHEM LLC  
TSD Alt EPA ID: Not reported  
TSD Alt Name: Not reported  
Waste Code: 135  
RCRA Code: Not reported  
Meth Code: H141  
Quantity Tons: 0.011  
Waste Quantity: 22  
Quantity Unit: P  
Additional Code 1: Not reported

Map ID  
Direction  
Distance  
Elevation

MAP FINDINGS

Site

Database(s)

EDR ID Number  
EPA ID Number

**BED BATH & BEYOND #284 (Continued)**

**S123627858**

Additional Code 2: Not reported  
Additional Code 3: Not reported  
Additional Code 4: Not reported  
Additional Code 5: Not reported

Year: 2014  
Shipment Date: 20140113  
Creation Date: 3/12/2014 22:15:20  
Receipt Date: 20140121  
Manifest ID: 000677570PSC  
Gen EPA ID: CAL000362291  
Trans EPA ID: CAD008364432  
Trans Name: RHO CHEM LLC  
Trans 2 EPA ID: CAD983649880  
Trans 2 Name: PSC ENVIRONMENTAL SERVICES OF POMONA LP  
TSDf EPA ID: CAD008364432  
Trans Name: RHO CHEM LLC  
TSDf Alt EPA ID: Not reported  
TSDf Alt Name: Not reported  
Waste Code: 141  
RCRA Code: D001  
Meth Code: H141  
Quantity Tons: 0.0035  
Waste Quantity: 7  
Quantity Unit: P  
Additional Code 1: Not reported  
Additional Code 2: Not reported  
Additional Code 3: Not reported  
Additional Code 4: Not reported  
Additional Code 5: Not reported

Year: 2014  
Shipment Date: 20140627  
Creation Date: 8/26/2014 22:15:05  
Receipt Date: 20140708  
Manifest ID: 000792909PSC  
Gen EPA ID: CAL000362291  
Trans EPA ID: CAD008364432  
Trans Name: RHO CHEM LLC  
Trans 2 EPA ID: CAD983649880  
Trans 2 Name: PSC ENVIRONMENTAL SERVICES OF POMONA LP  
TSDf EPA ID: CAD008364432  
Trans Name: RHO CHEM LLC  
TSDf Alt EPA ID: Not reported  
TSDf Alt Name: Not reported  
Waste Code: Not reported  
RCRA Code: D001  
Meth Code: H141  
Quantity Tons: 0.0065  
Waste Quantity: 13  
Quantity Unit: P  
Additional Code 1: Not reported  
Additional Code 2: Not reported  
Additional Code 3: Not reported  
Additional Code 4: Not reported  
Additional Code 5: Not reported

Map ID  
Direction  
Distance  
Elevation

MAP FINDINGS

Site

Database(s)

EDR ID Number  
EPA ID Number

**BED BATH & BEYOND #284 (Continued)**

**S123627858**

Year: 2014  
Shipment Date: 20140627  
Creation Date: 8/26/2014 22:15:05  
Receipt Date: 20140708  
Manifest ID: 000792909PSC  
Gen EPA ID: CAL000362291  
Trans EPA ID: CAD008364432  
Trans Name: RHO CHEM LLC  
Trans 2 EPA ID: CAD983649880  
Trans 2 Name: PSC ENVIRONMENTAL SERVICES OF POMONA LP  
TSDf EPA ID: CAD008364432  
Trans Name: RHO CHEM LLC  
TSDf Alt EPA ID: Not reported  
TSDf Alt Name: Not reported  
Waste Code: Not reported  
RCRA Code: D002  
Meth Code: H141  
Quantity Tons: 0.0485  
Waste Quantity: 97  
Quantity Unit: P  
Additional Code 1: Not reported  
Additional Code 2: Not reported  
Additional Code 3: Not reported  
Additional Code 4: Not reported  
Additional Code 5: Not reported

Year: 2014  
Shipment Date: 20140627  
Creation Date: 8/26/2014 22:15:05  
Receipt Date: 20140708  
Manifest ID: 000792909PSC  
Gen EPA ID: CAL000362291  
Trans EPA ID: CAD008364432  
Trans Name: RHO CHEM LLC  
Trans 2 EPA ID: CAD983649880  
Trans 2 Name: PSC ENVIRONMENTAL SERVICES OF POMONA LP  
TSDf EPA ID: CAD008364432  
Trans Name: RHO CHEM LLC  
TSDf Alt EPA ID: Not reported  
TSDf Alt Name: Not reported  
Waste Code: Not reported  
RCRA Code: U002  
Meth Code: H061  
Quantity Tons: 0.0095  
Waste Quantity: 19  
Quantity Unit: P  
Additional Code 1: D001  
Additional Code 2: Not reported  
Additional Code 3: Not reported  
Additional Code 4: Not reported  
Additional Code 5: Not reported

Year: 2014  
Shipment Date: 20141210  
Creation Date: 2/13/2015 22:15:17  
Receipt Date: 20141212  
Manifest ID: 000906316PSC



Map ID  
Direction  
Distance  
Elevation

MAP FINDINGS

Site

Database(s)

EDR ID Number  
EPA ID Number

**BED BATH & BEYOND #284 (Continued)**

**S123627858**

Gen EPA ID: CAL000362291  
Trans EPA ID: CAD008364432  
Trans Name: RHO CHEM LLC  
Trans 2 EPA ID: CAD983649880  
Trans 2 Name: PSC ENVIRONMENTAL SERVICES OF POMONA LP  
TSDf EPA ID: CAD008364432  
Trans Name: RHO CHEM LLC  
TSDf Alt EPA ID: Not reported  
TSDf Alt Name: Not reported  
Waste Code: 331  
RCRA Code: D001  
Meth Code: H141  
Quantity Tons: 0.0015  
Waste Quantity: 3  
Quantity Unit: P  
Additional Code 1: Not reported  
Additional Code 2: Not reported  
Additional Code 3: Not reported  
Additional Code 4: Not reported  
Additional Code 5: Not reported

Year: 2014  
Shipment Date: 20141210  
Creation Date: 2/13/2015 22:15:17  
Receipt Date: 20141212  
Manifest ID: 000906316PSC  
Gen EPA ID: CAL000362291  
Trans EPA ID: CAD008364432  
Trans Name: RHO CHEM LLC  
Trans 2 EPA ID: CAD983649880  
Trans 2 Name: PSC ENVIRONMENTAL SERVICES OF POMONA LP  
TSDf EPA ID: CAD008364432  
Trans Name: RHO CHEM LLC  
TSDf Alt EPA ID: Not reported  
TSDf Alt Name: Not reported  
Waste Code: Not reported  
RCRA Code: Not reported  
Meth Code: H141  
Quantity Tons: 0.001  
Waste Quantity: 2  
Quantity Unit: P  
Additional Code 1: Not reported  
Additional Code 2: Not reported  
Additional Code 3: Not reported  
Additional Code 4: Not reported  
Additional Code 5: Not reported

Year: 2014  
Shipment Date: 20141210  
Creation Date: 2/13/2015 22:15:17  
Receipt Date: 20141212  
Manifest ID: 000906316PSC  
Gen EPA ID: CAL000362291  
Trans EPA ID: CAD008364432  
Trans Name: RHO CHEM LLC  
Trans 2 EPA ID: CAD983649880  
Trans 2 Name: PSC ENVIRONMENTAL SERVICES OF POMONA LP

Map ID  
Direction  
Distance  
Elevation

MAP FINDINGS

Site

Database(s)

EDR ID Number  
EPA ID Number

**BED BATH & BEYOND #284 (Continued)**

**S123627858**

TSDF EPA ID:	CAD008364432
Trans Name:	RHO CHEM LLC
TSDF Alt EPA ID:	Not reported
TSDF Alt Name:	Not reported
Waste Code:	Not reported
RCRA Code:	Not reported
Meth Code:	H141
Quantity Tons:	0.0035
Waste Quantity:	7
Quantity Unit:	P
Additional Code 1:	Not reported
Additional Code 2:	Not reported
Additional Code 3:	Not reported
Additional Code 4:	Not reported
Additional Code 5:	Not reported
Year:	2014
Shipment Date:	20141210
Creation Date:	2/13/2015 22:15:17
Receipt Date:	20141212
Manifest ID:	000906316PSC
Gen EPA ID:	CAL000362291
Trans EPA ID:	CAD008364432
Trans Name:	RHO CHEM LLC
Trans 2 EPA ID:	CAD983649880
Trans 2 Name:	PSC ENVIRONMENTAL SERVICES OF POMONA LP
TSDF EPA ID:	CAD008364432
Trans Name:	RHO CHEM LLC
TSDF Alt EPA ID:	Not reported
TSDF Alt Name:	Not reported
Waste Code:	331
RCRA Code:	Not reported
Meth Code:	H141
Quantity Tons:	0.0075
Waste Quantity:	15
Quantity Unit:	P
Additional Code 1:	Not reported
Additional Code 2:	Not reported
Additional Code 3:	Not reported
Additional Code 4:	Not reported
Additional Code 5:	Not reported
Name:	BED BATH & BEYOND #284
Address:	3900 S BRISTOL ST
Address 2:	Not reported
City,State,Zip:	SANTA ANA, CA 927047430
Year:	2014
Gepaid:	CAL000362291
Contact:	CHRIS BAKER
Telephone:	7136257015
Mailing Name:	Not reported
Mailing Address:	5151 SAN FELIPE ST
Gen County:	30
Waste Category:	Not reported
TSD EPA ID:	CAD008364432
TSD County:	19

Map ID  
Direction  
Distance  
Elevation

MAP FINDINGS

Site

Database(s)

EDR ID Number  
EPA ID Number

**BED BATH & BEYOND #284 (Continued)**

**S123627858**

Disposal Method: Storage, Bulking, And/Or Transfer Off Site--No Treatment/Recovery  
(H010-H129) Or (H131-H135)

Tons: 0.0595

Additional Info:

Year: 2014  
Shipment Date: 20140113  
Creation Date: 3/12/2014 22:15:20  
Receipt Date: 20140121  
Manifest ID: 000677570PSC  
Gen EPA ID: CAL000362291  
Trans EPA ID: CAD008364432  
Trans Name: RHO CHEM LLC  
Trans 2 EPA ID: CAD983649880  
Trans 2 Name: PSC ENVIRONMENTAL SERVICES OF POMONA LP  
TSDf EPA ID: CAD008364432  
Trans Name: RHO CHEM LLC  
TSDf Alt EPA ID: Not reported  
TSDf Alt Name: Not reported  
Waste Code: 331  
RCRA Code: D001  
Meth Code: H141  
Quantity Tons: 0.0105  
Waste Quantity: 21  
Quantity Unit: P  
Additional Code 1: Not reported  
Additional Code 2: Not reported  
Additional Code 3: Not reported  
Additional Code 4: Not reported  
Additional Code 5: Not reported

Year: 2014  
Shipment Date: 20140113  
Creation Date: 3/12/2014 22:15:20  
Receipt Date: 20140121  
Manifest ID: 000677570PSC  
Gen EPA ID: CAL000362291  
Trans EPA ID: CAD008364432  
Trans Name: RHO CHEM LLC  
Trans 2 EPA ID: CAD983649880  
Trans 2 Name: PSC ENVIRONMENTAL SERVICES OF POMONA LP  
TSDf EPA ID: CAD008364432  
Trans Name: RHO CHEM LLC  
TSDf Alt EPA ID: Not reported  
TSDf Alt Name: Not reported  
Waste Code: 135  
RCRA Code: Not reported  
Meth Code: H141  
Quantity Tons: 0.011  
Waste Quantity: 22  
Quantity Unit: P  
Additional Code 1: Not reported  
Additional Code 2: Not reported  
Additional Code 3: Not reported  
Additional Code 4: Not reported  
Additional Code 5: Not reported

Year: 2014

Map ID  
Direction  
Distance  
Elevation

MAP FINDINGS

Site

Database(s)

EDR ID Number  
EPA ID Number

**BED BATH & BEYOND #284 (Continued)**

**S123627858**

Shipment Date: 20140113  
Creation Date: 3/12/2014 22:15:20  
Receipt Date: 20140121  
Manifest ID: 000677570PSC  
Gen EPA ID: CAL000362291  
Trans EPA ID: CAD008364432  
Trans Name: RHO CHEM LLC  
Trans 2 EPA ID: CAD983649880  
Trans 2 Name: PSC ENVIRONMENTAL SERVICES OF POMONA LP  
TSDf EPA ID: CAD008364432  
Trans Name: RHO CHEM LLC  
TSDf Alt EPA ID: Not reported  
TSDf Alt Name: Not reported  
Waste Code: 141  
RCRA Code: D001  
Meth Code: H141  
Quantity Tons: 0.0035  
Waste Quantity: 7  
Quantity Unit: P  
Additional Code 1: Not reported  
Additional Code 2: Not reported  
Additional Code 3: Not reported  
Additional Code 4: Not reported  
Additional Code 5: Not reported

Year: 2014  
Shipment Date: 20140627  
Creation Date: 8/26/2014 22:15:05  
Receipt Date: 20140708  
Manifest ID: 000792909PSC  
Gen EPA ID: CAL000362291  
Trans EPA ID: CAD008364432  
Trans Name: RHO CHEM LLC  
Trans 2 EPA ID: CAD983649880  
Trans 2 Name: PSC ENVIRONMENTAL SERVICES OF POMONA LP  
TSDf EPA ID: CAD008364432  
Trans Name: RHO CHEM LLC  
TSDf Alt EPA ID: Not reported  
TSDf Alt Name: Not reported  
Waste Code: Not reported  
RCRA Code: D001  
Meth Code: H141  
Quantity Tons: 0.0065  
Waste Quantity: 13  
Quantity Unit: P  
Additional Code 1: Not reported  
Additional Code 2: Not reported  
Additional Code 3: Not reported  
Additional Code 4: Not reported  
Additional Code 5: Not reported

Year: 2014  
Shipment Date: 20140627  
Creation Date: 8/26/2014 22:15:05  
Receipt Date: 20140708  
Manifest ID: 000792909PSC  
Gen EPA ID: CAL000362291

Map ID  
Direction  
Distance  
Elevation

MAP FINDINGS

Site

Database(s)

EDR ID Number  
EPA ID Number

**BED BATH & BEYOND #284 (Continued)**

**S123627858**

Trans EPA ID:	CAD008364432
Trans Name:	RHO CHEM LLC
Trans 2 EPA ID:	CAD983649880
Trans 2 Name:	PSC ENVIRONMENTAL SERVICES OF POMONA LP
TSDf EPA ID:	CAD008364432
Trans Name:	RHO CHEM LLC
TSDf Alt EPA ID:	Not reported
TSDf Alt Name:	Not reported
Waste Code:	Not reported
RCRA Code:	D002
Meth Code:	H141
Quantity Tons:	0.0485
Waste Quantity:	97
Quantity Unit:	P
Additional Code 1:	Not reported
Additional Code 2:	Not reported
Additional Code 3:	Not reported
Additional Code 4:	Not reported
Additional Code 5:	Not reported
Year:	2014
Shipment Date:	20140627
Creation Date:	8/26/2014 22:15:05
Receipt Date:	20140708
Manifest ID:	000792909PSC
Gen EPA ID:	CAL000362291
Trans EPA ID:	CAD008364432
Trans Name:	RHO CHEM LLC
Trans 2 EPA ID:	CAD983649880
Trans 2 Name:	PSC ENVIRONMENTAL SERVICES OF POMONA LP
TSDf EPA ID:	CAD008364432
Trans Name:	RHO CHEM LLC
TSDf Alt EPA ID:	Not reported
TSDf Alt Name:	Not reported
Waste Code:	Not reported
RCRA Code:	U002
Meth Code:	H061
Quantity Tons:	0.0095
Waste Quantity:	19
Quantity Unit:	P
Additional Code 1:	D001
Additional Code 2:	Not reported
Additional Code 3:	Not reported
Additional Code 4:	Not reported
Additional Code 5:	Not reported
Year:	2014
Shipment Date:	20141210
Creation Date:	2/13/2015 22:15:17
Receipt Date:	20141212
Manifest ID:	000906316PSC
Gen EPA ID:	CAL000362291
Trans EPA ID:	CAD008364432
Trans Name:	RHO CHEM LLC
Trans 2 EPA ID:	CAD983649880
Trans 2 Name:	PSC ENVIRONMENTAL SERVICES OF POMONA LP
TSDf EPA ID:	CAD008364432

Map ID  
Direction  
Distance  
Elevation

MAP FINDINGS

Site

Database(s)

EDR ID Number  
EPA ID Number

**BED BATH & BEYOND #284 (Continued)**

**S123627858**

Trans Name:	RHO CHEM LLC
TSDF Alt EPA ID:	Not reported
TSDF Alt Name:	Not reported
Waste Code:	331
RCRA Code:	D001
Meth Code:	H141
Quantity Tons:	0.0015
Waste Quantity:	3
Quantity Unit:	P
Additional Code 1:	Not reported
Additional Code 2:	Not reported
Additional Code 3:	Not reported
Additional Code 4:	Not reported
Additional Code 5:	Not reported
Year:	2014
Shipment Date:	20141210
Creation Date:	2/13/2015 22:15:17
Receipt Date:	20141212
Manifest ID:	000906316PSC
Gen EPA ID:	CAL000362291
Trans EPA ID:	CAD008364432
Trans Name:	RHO CHEM LLC
Trans 2 EPA ID:	CAD983649880
Trans 2 Name:	PSC ENVIRONMENTAL SERVICES OF POMONA LP
TSDF EPA ID:	CAD008364432
Trans Name:	RHO CHEM LLC
TSDF Alt EPA ID:	Not reported
TSDF Alt Name:	Not reported
Waste Code:	Not reported
RCRA Code:	Not reported
Meth Code:	H141
Quantity Tons:	0.001
Waste Quantity:	2
Quantity Unit:	P
Additional Code 1:	Not reported
Additional Code 2:	Not reported
Additional Code 3:	Not reported
Additional Code 4:	Not reported
Additional Code 5:	Not reported
Year:	2014
Shipment Date:	20141210
Creation Date:	2/13/2015 22:15:17
Receipt Date:	20141212
Manifest ID:	000906316PSC
Gen EPA ID:	CAL000362291
Trans EPA ID:	CAD008364432
Trans Name:	RHO CHEM LLC
Trans 2 EPA ID:	CAD983649880
Trans 2 Name:	PSC ENVIRONMENTAL SERVICES OF POMONA LP
TSDF EPA ID:	CAD008364432
Trans Name:	RHO CHEM LLC
TSDF Alt EPA ID:	Not reported
TSDF Alt Name:	Not reported
Waste Code:	Not reported
RCRA Code:	Not reported

Map ID  
Direction  
Distance  
Elevation

MAP FINDINGS

Site

Database(s)

EDR ID Number  
EPA ID Number

**BED BATH & BEYOND #284 (Continued)**

**S123627858**

Meth Code: H141  
Quantity Tons: 0.0035  
Waste Quantity: 7  
Quantity Unit: P  
Additional Code 1: Not reported  
Additional Code 2: Not reported  
Additional Code 3: Not reported  
Additional Code 4: Not reported  
Additional Code 5: Not reported

Year: 2014  
Shipment Date: 20141210  
Creation Date: 2/13/2015 22:15:17  
Receipt Date: 20141212  
Manifest ID: 000906316PSC  
Gen EPA ID: CAL000362291  
Trans EPA ID: CAD008364432  
Trans Name: RHO CHEM LLC  
Trans 2 EPA ID: CAD983649880  
Trans 2 Name: PSC ENVIRONMENTAL SERVICES OF POMONA LP  
TSD EPA ID: CAD008364432  
Trans Name: RHO CHEM LLC  
TSD Alt EPA ID: Not reported  
TSD Alt Name: Not reported  
Waste Code: 331  
RCRA Code: Not reported  
Meth Code: H141  
Quantity Tons: 0.0075  
Waste Quantity: 15  
Quantity Unit: P  
Additional Code 1: Not reported  
Additional Code 2: Not reported  
Additional Code 3: Not reported  
Additional Code 4: Not reported  
Additional Code 5: Not reported

Name: BED BATH & BEYOND #284  
Address: 3900 S BRISTOL ST  
Address 2: Not reported  
City,State,Zip: SANTA ANA, CA 927047430  
Year: 2014  
Gepaid: CAL000362291  
Contact: CHRIS BAKER  
Telephone: 7136257015  
Mailing Name: Not reported  
Mailing Address: 5151 SAN FELIPE ST  
Gen County: 30  
Waste Category: Unspecified aqueous solution  
TSD EPA ID: CAD008364432  
TSD County: 19  
Disposal Method: Storage, Bulking, And/Or Transfer Off Site--No Treatment/Reovery  
(H010-H129) Or (H131-H135)  
Tons: 0.011

Additional Info:  
Year: 2014  
Shipment Date: 20140113

Map ID  
Direction  
Distance  
Elevation

MAP FINDINGS

Site

Database(s)

EDR ID Number  
EPA ID Number

**BED BATH & BEYOND #284 (Continued)**

**S123627858**

Creation Date: 3/12/2014 22:15:20  
Receipt Date: 20140121  
Manifest ID: 000677570PSC  
Gen EPA ID: CAL000362291  
Trans EPA ID: CAD008364432  
Trans Name: RHO CHEM LLC  
Trans 2 EPA ID: CAD983649880  
Trans 2 Name: PSC ENVIRONMENTAL SERVICES OF POMONA LP  
TSDf EPA ID: CAD008364432  
Trans Name: RHO CHEM LLC  
TSDf Alt EPA ID: Not reported  
TSDf Alt Name: Not reported  
Waste Code: 331  
RCRA Code: D001  
Meth Code: H141  
Quantity Tons: 0.0105  
Waste Quantity: 21  
Quantity Unit: P  
Additional Code 1: Not reported  
Additional Code 2: Not reported  
Additional Code 3: Not reported  
Additional Code 4: Not reported  
Additional Code 5: Not reported

Year: 2014  
Shipment Date: 20140113  
Creation Date: 3/12/2014 22:15:20  
Receipt Date: 20140121  
Manifest ID: 000677570PSC  
Gen EPA ID: CAL000362291  
Trans EPA ID: CAD008364432  
Trans Name: RHO CHEM LLC  
Trans 2 EPA ID: CAD983649880  
Trans 2 Name: PSC ENVIRONMENTAL SERVICES OF POMONA LP  
TSDf EPA ID: CAD008364432  
Trans Name: RHO CHEM LLC  
TSDf Alt EPA ID: Not reported  
TSDf Alt Name: Not reported  
Waste Code: 135  
RCRA Code: Not reported  
Meth Code: H141  
Quantity Tons: 0.011  
Waste Quantity: 22  
Quantity Unit: P  
Additional Code 1: Not reported  
Additional Code 2: Not reported  
Additional Code 3: Not reported  
Additional Code 4: Not reported  
Additional Code 5: Not reported

Year: 2014  
Shipment Date: 20140113  
Creation Date: 3/12/2014 22:15:20  
Receipt Date: 20140121  
Manifest ID: 000677570PSC  
Gen EPA ID: CAL000362291  
Trans EPA ID: CAD008364432



Map ID  
Direction  
Distance  
Elevation

MAP FINDINGS

Site

Database(s)

EDR ID Number  
EPA ID Number

**BED BATH & BEYOND #284 (Continued)**

**S123627858**

Trans Name: RHO CHEM LLC  
Trans 2 EPA ID: CAD983649880  
Trans 2 Name: PSC ENVIRONMENTAL SERVICES OF POMONA LP  
TSDf EPA ID: CAD008364432  
Trans Name: RHO CHEM LLC  
TSDf Alt EPA ID: Not reported  
TSDf Alt Name: Not reported  
Waste Code: 141  
RCRA Code: D001  
Meth Code: H141  
Quantity Tons: 0.0035  
Waste Quantity: 7  
Quantity Unit: P  
Additional Code 1: Not reported  
Additional Code 2: Not reported  
Additional Code 3: Not reported  
Additional Code 4: Not reported  
Additional Code 5: Not reported

Year: 2014  
Shipment Date: 20140627  
Creation Date: 8/26/2014 22:15:05  
Receipt Date: 20140708  
Manifest ID: 000792909PSC  
Gen EPA ID: CAL000362291  
Trans EPA ID: CAD008364432  
Trans Name: RHO CHEM LLC  
Trans 2 EPA ID: CAD983649880  
Trans 2 Name: PSC ENVIRONMENTAL SERVICES OF POMONA LP  
TSDf EPA ID: CAD008364432  
Trans Name: RHO CHEM LLC  
TSDf Alt EPA ID: Not reported  
TSDf Alt Name: Not reported  
Waste Code: Not reported  
RCRA Code: D001  
Meth Code: H141  
Quantity Tons: 0.0065  
Waste Quantity: 13  
Quantity Unit: P  
Additional Code 1: Not reported  
Additional Code 2: Not reported  
Additional Code 3: Not reported  
Additional Code 4: Not reported  
Additional Code 5: Not reported

Year: 2014  
Shipment Date: 20140627  
Creation Date: 8/26/2014 22:15:05  
Receipt Date: 20140708  
Manifest ID: 000792909PSC  
Gen EPA ID: CAL000362291  
Trans EPA ID: CAD008364432  
Trans Name: RHO CHEM LLC  
Trans 2 EPA ID: CAD983649880  
Trans 2 Name: PSC ENVIRONMENTAL SERVICES OF POMONA LP  
TSDf EPA ID: CAD008364432  
Trans Name: RHO CHEM LLC

Map ID  
Direction  
Distance  
Elevation

MAP FINDINGS

Site

Database(s)

EDR ID Number  
EPA ID Number

**BED BATH & BEYOND #284 (Continued)**

**S123627858**

TSDf Alt EPA ID:	Not reported
TSDf Alt Name:	Not reported
Waste Code:	Not reported
RCRA Code:	D002
Meth Code:	H141
Quantity Tons:	0.0485
Waste Quantity:	97
Quantity Unit:	P
Additional Code 1:	Not reported
Additional Code 2:	Not reported
Additional Code 3:	Not reported
Additional Code 4:	Not reported
Additional Code 5:	Not reported
Year:	2014
Shipment Date:	20140627
Creation Date:	8/26/2014 22:15:05
Receipt Date:	20140708
Manifest ID:	000792909PSC
Gen EPA ID:	CAL000362291
Trans EPA ID:	CAD008364432
Trans Name:	RHO CHEM LLC
Trans 2 EPA ID:	CAD983649880
Trans 2 Name:	PSC ENVIRONMENTAL SERVICES OF POMONA LP
TSDf EPA ID:	CAD008364432
Trans Name:	RHO CHEM LLC
TSDf Alt EPA ID:	Not reported
TSDf Alt Name:	Not reported
Waste Code:	Not reported
RCRA Code:	U002
Meth Code:	H061
Quantity Tons:	0.0095
Waste Quantity:	19
Quantity Unit:	P
Additional Code 1:	D001
Additional Code 2:	Not reported
Additional Code 3:	Not reported
Additional Code 4:	Not reported
Additional Code 5:	Not reported
Year:	2014
Shipment Date:	20141210
Creation Date:	2/13/2015 22:15:17
Receipt Date:	20141212
Manifest ID:	000906316PSC
Gen EPA ID:	CAL000362291
Trans EPA ID:	CAD008364432
Trans Name:	RHO CHEM LLC
Trans 2 EPA ID:	CAD983649880
Trans 2 Name:	PSC ENVIRONMENTAL SERVICES OF POMONA LP
TSDf EPA ID:	CAD008364432
Trans Name:	RHO CHEM LLC
TSDf Alt EPA ID:	Not reported
TSDf Alt Name:	Not reported
Waste Code:	331
RCRA Code:	D001
Meth Code:	H141

Map ID  
Direction  
Distance  
Elevation

MAP FINDINGS

Site

Database(s)

EDR ID Number  
EPA ID Number

**BED BATH & BEYOND #284 (Continued)**

**S123627858**

Quantity Tons: 0.0015  
Waste Quantity: 3  
Quantity Unit: P  
Additional Code 1: Not reported  
Additional Code 2: Not reported  
Additional Code 3: Not reported  
Additional Code 4: Not reported  
Additional Code 5: Not reported

Year: 2014  
Shipment Date: 20141210  
Creation Date: 2/13/2015 22:15:17  
Receipt Date: 20141212  
Manifest ID: 000906316PSC  
Gen EPA ID: CAL000362291  
Trans EPA ID: CAD008364432  
Trans Name: RHO CHEM LLC  
Trans 2 EPA ID: CAD983649880  
Trans 2 Name: PSC ENVIRONMENTAL SERVICES OF POMONA LP  
TSDf EPA ID: CAD008364432  
Trans Name: RHO CHEM LLC  
TSDf Alt EPA ID: Not reported  
TSDf Alt Name: Not reported  
Waste Code: Not reported  
RCRA Code: Not reported  
Meth Code: H141  
Quantity Tons: 0.001  
Waste Quantity: 2  
Quantity Unit: P  
Additional Code 1: Not reported  
Additional Code 2: Not reported  
Additional Code 3: Not reported  
Additional Code 4: Not reported  
Additional Code 5: Not reported

Year: 2014  
Shipment Date: 20141210  
Creation Date: 2/13/2015 22:15:17  
Receipt Date: 20141212  
Manifest ID: 000906316PSC  
Gen EPA ID: CAL000362291  
Trans EPA ID: CAD008364432  
Trans Name: RHO CHEM LLC  
Trans 2 EPA ID: CAD983649880  
Trans 2 Name: PSC ENVIRONMENTAL SERVICES OF POMONA LP  
TSDf EPA ID: CAD008364432  
Trans Name: RHO CHEM LLC  
TSDf Alt EPA ID: Not reported  
TSDf Alt Name: Not reported  
Waste Code: Not reported  
RCRA Code: Not reported  
Meth Code: H141  
Quantity Tons: 0.0035  
Waste Quantity: 7  
Quantity Unit: P  
Additional Code 1: Not reported  
Additional Code 2: Not reported

Map ID  
Direction  
Distance  
Elevation

MAP FINDINGS

Site

Database(s)

EDR ID Number  
EPA ID Number

**BED BATH & BEYOND #284 (Continued)**

**S123627858**

Additional Code 3: Not reported  
Additional Code 4: Not reported  
Additional Code 5: Not reported

Year: 2014  
Shipment Date: 20141210  
Creation Date: 2/13/2015 22:15:17  
Receipt Date: 20141212  
Manifest ID: 000906316PSC  
Gen EPA ID: CAL000362291  
Trans EPA ID: CAD008364432  
Trans Name: RHO CHEM LLC  
Trans 2 EPA ID: CAD983649880  
Trans 2 Name: PSC ENVIRONMENTAL SERVICES OF POMONA LP  
TSD EPA ID: CAD008364432  
Trans Name: RHO CHEM LLC  
TSD Alt EPA ID: Not reported  
TSD Alt Name: Not reported  
Waste Code: 331  
RCRA Code: Not reported  
Meth Code: H141  
Quantity Tons: 0.0075  
Waste Quantity: 15  
Quantity Unit: P  
Additional Code 1: Not reported  
Additional Code 2: Not reported  
Additional Code 3: Not reported  
Additional Code 4: Not reported  
Additional Code 5: Not reported

Name: BED BATH & BEYOND #284  
Address: 3900 S BRISTOL ST  
Address 2: Not reported  
City,State,Zip: SANTA ANA, CA 927047430  
Year: 2011  
Gepaid: CAL000362291  
Contact: CHRIS BAKER  
Telephone: 7136257015  
Mailing Name: Not reported  
Mailing Address: 5151 SAN FELIPE  
Gen County: 30  
Waste Category: Not reported  
TSD EPA ID: CAD008364432  
TSD County: 19  
Disposal Method: Storage, Bulking, And/Or Transfer Off Site--No Treatment/Reovery (H010-H129) Or (H131-H135)  
Tons: Not reported

Additional Info:  
Year: 2011  
Shipment Date: 20110811  
Creation Date: 7/25/2012 18:30:17  
Receipt Date: 20110815  
Manifest ID: 000126351MWI  
Gen EPA ID: CAL000362291  
Trans EPA ID: CAD008364432  
Trans Name: RHO CHEM LLC

Map ID  
Direction  
Distance  
Elevation

MAP FINDINGS

Site

Database(s)

EDR ID Number  
EPA ID Number

**BED BATH & BEYOND #284 (Continued)**

**S123627858**

Trans 2 EPA ID: CAD983649880  
Trans 2 Name: PSC ENVIRONMENTAL SERVICES OF POMONA LP  
TSDf EPA ID: CAD008364432  
Trans Name: RHO CHEM LLC  
TSDf Alt EPA ID: Not reported  
TSDf Alt Name: Not reported  
Waste Code: 331  
RCRA Code: D001  
Meth Code: H141  
Quantity Tons: 0.0155  
Waste Quantity: 31  
Quantity Unit: P  
Additional Code 1: Not reported  
Additional Code 2: Not reported  
Additional Code 3: Not reported  
Additional Code 4: Not reported  
Additional Code 5: Not reported

Year: 2011  
Shipment Date: 20110811  
Creation Date: 7/25/2012 18:30:17  
Receipt Date: 20110815  
Manifest ID: 000126351MWI  
Gen EPA ID: CAL000362291  
Trans EPA ID: CAD008364432  
Trans Name: RHO CHEM LLC  
Trans 2 EPA ID: CAD983649880  
Trans 2 Name: PSC ENVIRONMENTAL SERVICES OF POMONA LP  
TSDf EPA ID: CAD008364432  
Trans Name: RHO CHEM LLC  
TSDf Alt EPA ID: Not reported  
TSDf Alt Name: Not reported  
Waste Code: 214  
RCRA Code: U002  
Meth Code: H061  
Quantity Tons: 0.012  
Waste Quantity: 24  
Quantity Unit: P  
Additional Code 1: D001  
Additional Code 2: Not reported  
Additional Code 3: Not reported  
Additional Code 4: Not reported  
Additional Code 5: Not reported

Year: 2011  
Shipment Date: 20110811  
Creation Date: 7/25/2012 18:30:17  
Receipt Date: 20110815  
Manifest ID: 000126351MWI  
Gen EPA ID: CAL000362291  
Trans EPA ID: CAD008364432  
Trans Name: RHO CHEM LLC  
Trans 2 EPA ID: CAD983649880  
Trans 2 Name: PSC ENVIRONMENTAL SERVICES OF POMONA LP  
TSDf EPA ID: CAD008364432  
Trans Name: RHO CHEM LLC  
TSDf Alt EPA ID: Not reported

Map ID  
Direction  
Distance  
Elevation

MAP FINDINGS

Site

Database(s)

EDR ID Number  
EPA ID Number

**BED BATH & BEYOND #284 (Continued)**

**S123627858**

TSDf Alt Name:	Not reported
Waste Code:	Not reported
RCRA Code:	Not reported
Meth Code:	H141
Quantity Tons:	Not reported
Waste Quantity:	Not reported
Quantity Unit:	Not reported
Additional Code 1:	Not reported
Additional Code 2:	Not reported
Additional Code 3:	Not reported
Additional Code 4:	Not reported
Additional Code 5:	Not reported
Year:	2011
Shipment Date:	20110811
Creation Date:	7/25/2012 18:30:17
Receipt Date:	20110815
Manifest ID:	000126351MWI
Gen EPA ID:	CAL000362291
Trans EPA ID:	CAD008364432
Trans Name:	RHO CHEM LLC
Trans 2 EPA ID:	CAD983649880
Trans 2 Name:	PSC ENVIRONMENTAL SERVICES OF POMONA LP
TSDf EPA ID:	CAD008364432
Trans Name:	RHO CHEM LLC
TSDf Alt EPA ID:	Not reported
TSDf Alt Name:	Not reported
Waste Code:	Not reported
RCRA Code:	Not reported
Meth Code:	H141
Quantity Tons:	Not reported
Waste Quantity:	Not reported
Quantity Unit:	Not reported
Additional Code 1:	Not reported
Additional Code 2:	Not reported
Additional Code 3:	Not reported
Additional Code 4:	Not reported
Additional Code 5:	Not reported
Year:	2011
Shipment Date:	20110811
Creation Date:	Not reported
Receipt Date:	Not reported
Manifest ID:	000126351MWI
Gen EPA ID:	CAL000362291
Trans EPA ID:	CAD008364432
Trans Name:	RHO CHEM LLC
Trans 2 EPA ID:	CAD983649880
Trans 2 Name:	PSC ENVIRONMENTAL SERVICES OF POMONA LP
TSDf EPA ID:	CAD008364432
Trans Name:	RHO CHEM LLC
TSDf Alt EPA ID:	Not reported
TSDf Alt Name:	Not reported
Waste Code:	122
RCRA Code:	D002
Meth Code:	H141
Quantity Tons:	0.034

Map ID  
Direction  
Distance  
Elevation

MAP FINDINGS

Site

Database(s)

EDR ID Number  
EPA ID Number

**BED BATH & BEYOND #284 (Continued)**

**S123627858**

Waste Quantity:	68
Quantity Unit:	P
Additional Code 1:	Not reported
Additional Code 2:	Not reported
Additional Code 3:	Not reported
Additional Code 4:	Not reported
Additional Code 5:	Not reported
Year:	2011
Shipment Date:	20110811
Creation Date:	Not reported
Receipt Date:	Not reported
Manifest ID:	000126351MWI
Gen EPA ID:	CAL000362291
Trans EPA ID:	CAD008364432
Trans Name:	RHO CHEM LLC
Trans 2 EPA ID:	CAD983649880
Trans 2 Name:	PSC ENVIRONMENTAL SERVICES OF POMONA LP
TSDf EPA ID:	CAD008364432
Trans Name:	RHO CHEM LLC
TSDf Alt EPA ID:	Not reported
TSDf Alt Name:	Not reported
Waste Code:	181
RCRA Code:	D009
Meth Code:	H141
Quantity Tons:	0.003
Waste Quantity:	6
Quantity Unit:	P
Additional Code 1:	Not reported
Additional Code 2:	Not reported
Additional Code 3:	Not reported
Additional Code 4:	Not reported
Additional Code 5:	Not reported
Year:	2011
Shipment Date:	20110811
Creation Date:	Not reported
Receipt Date:	Not reported
Manifest ID:	000126351MWI
Gen EPA ID:	CAL000362291
Trans EPA ID:	CAD008364432
Trans Name:	RHO CHEM LLC
Trans 2 EPA ID:	CAD983649880
Trans 2 Name:	PSC ENVIRONMENTAL SERVICES OF POMONA LP
TSDf EPA ID:	CAD008364432
Trans Name:	RHO CHEM LLC
TSDf Alt EPA ID:	Not reported
TSDf Alt Name:	Not reported
Waste Code:	135
RCRA Code:	Not reported
Meth Code:	H141
Quantity Tons:	0.0025
Waste Quantity:	5
Quantity Unit:	P
Additional Code 1:	Not reported
Additional Code 2:	Not reported
Additional Code 3:	Not reported

Map ID  
Direction  
Distance  
Elevation

MAP FINDINGS

Site

Database(s)

EDR ID Number  
EPA ID Number

**BED BATH & BEYOND #284 (Continued)**

**S123627858**

Additional Code 4: Not reported  
Additional Code 5: Not reported  
  
Name: BED BATH & BEYOND #284  
Address: 3900 S BRISTOL ST  
Address 2: Not reported  
City,State,Zip: SANTA ANA, CA 927047430  
Year: 2011  
Gepaid: CAL000362291  
Contact: CHRIS BAKER  
Telephone: 7136257015  
Mailing Name: Not reported  
Mailing Address: 5151 SAN FELIPE  
Gen County: 30  
Waste Category: Unspecified solvent mixture  
TSD EPA ID: CAD008364432  
TSD County: 19  
Disposal Method: Fuel Blending Prior To Energy Recovery At Another Site  
Tons: 0.012

Additional Info:

Year: 2011  
Shipment Date: 20110811  
Creation Date: 7/25/2012 18:30:17  
Receipt Date: 20110815  
Manifest ID: 000126351MWI  
Gen EPA ID: CAL000362291  
Trans EPA ID: CAD008364432  
Trans Name: RHO CHEM LLC  
Trans 2 EPA ID: CAD983649880  
Trans 2 Name: PSC ENVIRONMENTAL SERVICES OF POMONA LP  
TSD EPA ID: CAD008364432  
Trans Name: RHO CHEM LLC  
TSD EPA ID: Not reported  
TSD EPA Name: Not reported  
Waste Code: 331  
RCRA Code: D001  
Meth Code: H141  
Quantity Tons: 0.0155  
Waste Quantity: 31  
Quantity Unit: P  
Additional Code 1: Not reported  
Additional Code 2: Not reported  
Additional Code 3: Not reported  
Additional Code 4: Not reported  
Additional Code 5: Not reported

Year: 2011  
Shipment Date: 20110811  
Creation Date: 7/25/2012 18:30:17  
Receipt Date: 20110815  
Manifest ID: 000126351MWI  
Gen EPA ID: CAL000362291  
Trans EPA ID: CAD008364432  
Trans Name: RHO CHEM LLC  
Trans 2 EPA ID: CAD983649880  
Trans 2 Name: PSC ENVIRONMENTAL SERVICES OF POMONA LP



Map ID  
Direction  
Distance  
Elevation

MAP FINDINGS

Site

Database(s)

EDR ID Number  
EPA ID Number

**BED BATH & BEYOND #284 (Continued)**

**S123627858**

TSDF EPA ID:	CAD008364432
Trans Name:	RHO CHEM LLC
TSDF Alt EPA ID:	Not reported
TSDF Alt Name:	Not reported
Waste Code:	214
RCRA Code:	U002
Meth Code:	H061
Quantity Tons:	0.012
Waste Quantity:	24
Quantity Unit:	P
Additional Code 1:	D001
Additional Code 2:	Not reported
Additional Code 3:	Not reported
Additional Code 4:	Not reported
Additional Code 5:	Not reported
Year:	2011
Shipment Date:	20110811
Creation Date:	7/25/2012 18:30:17
Receipt Date:	20110815
Manifest ID:	000126351MWI
Gen EPA ID:	CAL000362291
Trans EPA ID:	CAD008364432
Trans Name:	RHO CHEM LLC
Trans 2 EPA ID:	CAD983649880
Trans 2 Name:	PSC ENVIRONMENTAL SERVICES OF POMONA LP
TSDF EPA ID:	CAD008364432
Trans Name:	RHO CHEM LLC
TSDF Alt EPA ID:	Not reported
TSDF Alt Name:	Not reported
Waste Code:	Not reported
RCRA Code:	Not reported
Meth Code:	H141
Quantity Tons:	Not reported
Waste Quantity:	Not reported
Quantity Unit:	Not reported
Additional Code 1:	Not reported
Additional Code 2:	Not reported
Additional Code 3:	Not reported
Additional Code 4:	Not reported
Additional Code 5:	Not reported
Year:	2011
Shipment Date:	20110811
Creation Date:	7/25/2012 18:30:17
Receipt Date:	20110815
Manifest ID:	000126351MWI
Gen EPA ID:	CAL000362291
Trans EPA ID:	CAD008364432
Trans Name:	RHO CHEM LLC
Trans 2 EPA ID:	CAD983649880
Trans 2 Name:	PSC ENVIRONMENTAL SERVICES OF POMONA LP
TSDF EPA ID:	CAD008364432
Trans Name:	RHO CHEM LLC
TSDF Alt EPA ID:	Not reported
TSDF Alt Name:	Not reported
Waste Code:	Not reported

Map ID  
Direction  
Distance  
Elevation

MAP FINDINGS

Site

Database(s)

EDR ID Number  
EPA ID Number

**BED BATH & BEYOND #284 (Continued)**

**S123627858**

RCRA Code: Not reported  
Meth Code: H141  
Quantity Tons: Not reported  
Waste Quantity: Not reported  
Quantity Unit: Not reported  
Additional Code 1: Not reported  
Additional Code 2: Not reported  
Additional Code 3: Not reported  
Additional Code 4: Not reported  
Additional Code 5: Not reported

Year: 2011  
Shipment Date: 20110811  
Creation Date: Not reported  
Receipt Date: Not reported  
Manifest ID: 000126351MWI  
Gen EPA ID: CAL000362291  
Trans EPA ID: CAD008364432  
Trans Name: RHO CHEM LLC  
Trans 2 EPA ID: CAD983649880  
Trans 2 Name: PSC ENVIRONMENTAL SERVICES OF POMONA LP  
TSDf EPA ID: CAD008364432  
Trans Name: RHO CHEM LLC  
TSDf Alt EPA ID: Not reported  
TSDf Alt Name: Not reported  
Waste Code: 122  
RCRA Code: D002  
Meth Code: H141  
Quantity Tons: 0.034  
Waste Quantity: 68  
Quantity Unit: P  
Additional Code 1: Not reported  
Additional Code 2: Not reported  
Additional Code 3: Not reported  
Additional Code 4: Not reported  
Additional Code 5: Not reported

Year: 2011  
Shipment Date: 20110811  
Creation Date: Not reported  
Receipt Date: Not reported  
Manifest ID: 000126351MWI  
Gen EPA ID: CAL000362291  
Trans EPA ID: CAD008364432  
Trans Name: RHO CHEM LLC  
Trans 2 EPA ID: CAD983649880  
Trans 2 Name: PSC ENVIRONMENTAL SERVICES OF POMONA LP  
TSDf EPA ID: CAD008364432  
Trans Name: RHO CHEM LLC  
TSDf Alt EPA ID: Not reported  
TSDf Alt Name: Not reported  
Waste Code: 181  
RCRA Code: D009  
Meth Code: H141  
Quantity Tons: 0.003  
Waste Quantity: 6  
Quantity Unit: P

Map ID  
Direction  
Distance  
Elevation

MAP FINDINGS

Site

Database(s)

EDR ID Number  
EPA ID Number

**BED BATH & BEYOND #284 (Continued)**

**S123627858**

Additional Code 1: Not reported  
Additional Code 2: Not reported  
Additional Code 3: Not reported  
Additional Code 4: Not reported  
Additional Code 5: Not reported

Year: 2011  
Shipment Date: 20110811  
Creation Date: Not reported  
Receipt Date: Not reported  
Manifest ID: 000126351MWI  
Gen EPA ID: CAL000362291  
Trans EPA ID: CAD008364432  
Trans Name: RHO CHEM LLC  
Trans 2 EPA ID: CAD983649880  
Trans 2 Name: PSC ENVIRONMENTAL SERVICES OF POMONA LP  
TSD EPA ID: CAD008364432  
Trans Name: RHO CHEM LLC  
TSD Alt EPA ID: Not reported  
TSD Alt Name: Not reported  
Waste Code: 135  
RCRA Code: Not reported  
Meth Code: H141  
Quantity Tons: 0.0025  
Waste Quantity: 5  
Quantity Unit: P  
Additional Code 1: Not reported  
Additional Code 2: Not reported  
Additional Code 3: Not reported  
Additional Code 4: Not reported  
Additional Code 5: Not reported

Name: BED BATH & BEYOND #284  
Address: 3900 S BRISTOL ST  
Address 2: Not reported  
City,State,Zip: SANTA ANA, CA 927047430  
Year: 2011  
Gepaid: CAL000362291  
Contact: CHRIS BAKER  
Telephone: 7136257015  
Mailing Name: Not reported  
Mailing Address: 5151 SAN FELIPE  
Gen County: 30  
Waste Category: Off-specification, aged or surplus organics  
TSD EPA ID: CAD008364432  
TSD County: 19  
Disposal Method: Storage, Bulking, And/Or Transfer Off Site--No Treatment/Reovery (H010-H129) Or (H131-H135)  
Tons: 0.0155

Additional Info:  
Year: 2011  
Shipment Date: 20110811  
Creation Date: 7/25/2012 18:30:17  
Receipt Date: 20110815  
Manifest ID: 000126351MWI  
Gen EPA ID: CAL000362291

Map ID  
Direction  
Distance  
Elevation

MAP FINDINGS

Site

Database(s)

EDR ID Number  
EPA ID Number

**BED BATH & BEYOND #284 (Continued)**

**S123627858**

Trans EPA ID: CAD008364432  
Trans Name: RHO CHEM LLC  
Trans 2 EPA ID: CAD983649880  
Trans 2 Name: PSC ENVIRONMENTAL SERVICES OF POMONA LP  
TSDf EPA ID: CAD008364432  
Trans Name: RHO CHEM LLC  
TSDf Alt EPA ID: Not reported  
TSDf Alt Name: Not reported  
Waste Code: 331  
RCRA Code: D001  
Meth Code: H141  
Quantity Tons: 0.0155  
Waste Quantity: 31  
Quantity Unit: P  
Additional Code 1: Not reported  
Additional Code 2: Not reported  
Additional Code 3: Not reported  
Additional Code 4: Not reported  
Additional Code 5: Not reported

Year: 2011  
Shipment Date: 20110811  
Creation Date: 7/25/2012 18:30:17  
Receipt Date: 20110815  
Manifest ID: 000126351MWI  
Gen EPA ID: CAL000362291  
Trans EPA ID: CAD008364432  
Trans Name: RHO CHEM LLC  
Trans 2 EPA ID: CAD983649880  
Trans 2 Name: PSC ENVIRONMENTAL SERVICES OF POMONA LP  
TSDf EPA ID: CAD008364432  
Trans Name: RHO CHEM LLC  
TSDf Alt EPA ID: Not reported  
TSDf Alt Name: Not reported  
Waste Code: 214  
RCRA Code: U002  
Meth Code: H061  
Quantity Tons: 0.012  
Waste Quantity: 24  
Quantity Unit: P  
Additional Code 1: D001  
Additional Code 2: Not reported  
Additional Code 3: Not reported  
Additional Code 4: Not reported  
Additional Code 5: Not reported

Year: 2011  
Shipment Date: 20110811  
Creation Date: 7/25/2012 18:30:17  
Receipt Date: 20110815  
Manifest ID: 000126351MWI  
Gen EPA ID: CAL000362291  
Trans EPA ID: CAD008364432  
Trans Name: RHO CHEM LLC  
Trans 2 EPA ID: CAD983649880  
Trans 2 Name: PSC ENVIRONMENTAL SERVICES OF POMONA LP  
TSDf EPA ID: CAD008364432

Map ID  
Direction  
Distance  
Elevation

MAP FINDINGS

Site

Database(s)

EDR ID Number  
EPA ID Number

**BED BATH & BEYOND #284 (Continued)**

**S123627858**

Trans Name:	RHO CHEM LLC
TSDF Alt EPA ID:	Not reported
TSDF Alt Name:	Not reported
Waste Code:	Not reported
RCRA Code:	Not reported
Meth Code:	H141
Quantity Tons:	Not reported
Waste Quantity:	Not reported
Quantity Unit:	Not reported
Additional Code 1:	Not reported
Additional Code 2:	Not reported
Additional Code 3:	Not reported
Additional Code 4:	Not reported
Additional Code 5:	Not reported
Year:	2011
Shipment Date:	20110811
Creation Date:	7/25/2012 18:30:17
Receipt Date:	20110815
Manifest ID:	000126351MWI
Gen EPA ID:	CAL000362291
Trans EPA ID:	CAD008364432
Trans Name:	RHO CHEM LLC
Trans 2 EPA ID:	CAD983649880
Trans 2 Name:	PSC ENVIRONMENTAL SERVICES OF POMONA LP
TSDF EPA ID:	CAD008364432
Trans Name:	RHO CHEM LLC
TSDF Alt EPA ID:	Not reported
TSDF Alt Name:	Not reported
Waste Code:	Not reported
RCRA Code:	Not reported
Meth Code:	H141
Quantity Tons:	Not reported
Waste Quantity:	Not reported
Quantity Unit:	Not reported
Additional Code 1:	Not reported
Additional Code 2:	Not reported
Additional Code 3:	Not reported
Additional Code 4:	Not reported
Additional Code 5:	Not reported
Year:	2011
Shipment Date:	20110811
Creation Date:	Not reported
Receipt Date:	Not reported
Manifest ID:	000126351MWI
Gen EPA ID:	CAL000362291
Trans EPA ID:	CAD008364432
Trans Name:	RHO CHEM LLC
Trans 2 EPA ID:	CAD983649880
Trans 2 Name:	PSC ENVIRONMENTAL SERVICES OF POMONA LP
TSDF EPA ID:	CAD008364432
Trans Name:	RHO CHEM LLC
TSDF Alt EPA ID:	Not reported
TSDF Alt Name:	Not reported
Waste Code:	122
RCRA Code:	D002

Map ID  
Direction  
Distance  
Elevation

MAP FINDINGS

Site

Database(s)

EDR ID Number  
EPA ID Number

**BED BATH & BEYOND #284 (Continued)**

**S123627858**

Meth Code: H141  
Quantity Tons: 0.034  
Waste Quantity: 68  
Quantity Unit: P  
Additional Code 1: Not reported  
Additional Code 2: Not reported  
Additional Code 3: Not reported  
Additional Code 4: Not reported  
Additional Code 5: Not reported

Year: 2011  
Shipment Date: 20110811  
Creation Date: Not reported  
Receipt Date: Not reported  
Manifest ID: 000126351MWI  
Gen EPA ID: CAL000362291  
Trans EPA ID: CAD008364432  
Trans Name: RHO CHEM LLC  
Trans 2 EPA ID: CAD983649880  
Trans 2 Name: PSC ENVIRONMENTAL SERVICES OF POMONA LP  
TSDf EPA ID: CAD008364432  
Trans Name: RHO CHEM LLC  
TSDf Alt EPA ID: Not reported  
TSDf Alt Name: Not reported  
Waste Code: 181  
RCRA Code: D009  
Meth Code: H141  
Quantity Tons: 0.003  
Waste Quantity: 6  
Quantity Unit: P  
Additional Code 1: Not reported  
Additional Code 2: Not reported  
Additional Code 3: Not reported  
Additional Code 4: Not reported  
Additional Code 5: Not reported

Year: 2011  
Shipment Date: 20110811  
Creation Date: Not reported  
Receipt Date: Not reported  
Manifest ID: 000126351MWI  
Gen EPA ID: CAL000362291  
Trans EPA ID: CAD008364432  
Trans Name: RHO CHEM LLC  
Trans 2 EPA ID: CAD983649880  
Trans 2 Name: PSC ENVIRONMENTAL SERVICES OF POMONA LP  
TSDf EPA ID: CAD008364432  
Trans Name: RHO CHEM LLC  
TSDf Alt EPA ID: Not reported  
TSDf Alt Name: Not reported  
Waste Code: 135  
RCRA Code: Not reported  
Meth Code: H141  
Quantity Tons: 0.0025  
Waste Quantity: 5  
Quantity Unit: P  
Additional Code 1: Not reported

Map ID  
Direction  
Distance  
Elevation

MAP FINDINGS

Site

Database(s)

EDR ID Number  
EPA ID Number

**BED BATH & BEYOND #284 (Continued)**

**S123627858**

Additional Code 2:	Not reported
Additional Code 3:	Not reported
Additional Code 4:	Not reported
Additional Code 5:	Not reported
Name:	BED BATH & BEYOND #284
Address:	3900 S BRISTOL ST
Address 2:	Not reported
City,State,Zip:	SANTA ANA, CA 927047430
Year:	2016
Gepaid:	CAL000362291
Contact:	ASHLEY CAMPBELL
Telephone:	7139855472
Mailing Name:	Not reported
Mailing Address:	5151 SAN FELIPE ST
Gen County:	30
Waste Category:	Off-specification, aged or surplus organics
TSD EPA ID:	CAD008364432
TSD County:	19
Disposal Method:	Storage, Bulking, And/Or Transfer Off Site--No Treatment/Reovery (H010-H129) Or (H131-H135)
Tons:	0.013
Additional Info:	
Year:	2016
Shipment Date:	20150518
Creation Date:	7/8/2015 22:15:37
Receipt Date:	20150520
Manifest ID:	001016850PSC
Gen EPA ID:	CAL000362291
Trans EPA ID:	CAD008364432
Trans Name:	RHO CHEM LLC
Trans 2 EPA ID:	CAD983649880
Trans 2 Name:	PSC ENVIRONMENTAL SERVICES OF POMONA LP
TSD EPA ID:	CAD008364432
Trans Name:	RHO CHEM LLC
TSD EPA Alt ID:	Not reported
TSD EPA Alt Name:	Not reported
Waste Code:	331
RCRA Code:	Not reported
Meth Code:	H141
Quantity Tons:	0.0115
Waste Quantity:	23
Quantity Unit:	P
Additional Code 1:	Not reported
Additional Code 2:	Not reported
Additional Code 3:	Not reported
Additional Code 4:	Not reported
Additional Code 5:	Not reported
Year:	2016
Shipment Date:	20150518
Creation Date:	7/8/2015 22:15:37
Receipt Date:	20150520
Manifest ID:	001016850PSC
Gen EPA ID:	CAL000362291
Trans EPA ID:	CAD008364432

Map ID  
Direction  
Distance  
Elevation

MAP FINDINGS

Site

Database(s)

EDR ID Number  
EPA ID Number

**BED BATH & BEYOND #284 (Continued)**

**S123627858**

Trans Name: RHO CHEM LLC  
Trans 2 EPA ID: CAD983649880  
Trans 2 Name: PSC ENVIRONMENTAL SERVICES OF POMONA LP  
TSDf EPA ID: CAD008364432  
Trans Name: RHO CHEM LLC  
TSDf Alt EPA ID: Not reported  
TSDf Alt Name: Not reported  
Waste Code: 791  
RCRA Code: D002  
Meth Code: H141  
Quantity Tons: 0.007  
Waste Quantity: 14  
Quantity Unit: P  
Additional Code 1: Not reported  
Additional Code 2: Not reported  
Additional Code 3: Not reported  
Additional Code 4: Not reported  
Additional Code 5: Not reported

Year: 2016  
Shipment Date: 20150518  
Creation Date: 7/8/2015 22:15:37  
Receipt Date: 20150520  
Manifest ID: 001016850PSC  
Gen EPA ID: CAL000362291  
Trans EPA ID: CAD008364432  
Trans Name: RHO CHEM LLC  
Trans 2 EPA ID: CAD983649880  
Trans 2 Name: PSC ENVIRONMENTAL SERVICES OF POMONA LP  
TSDf EPA ID: CAD008364432  
Trans Name: RHO CHEM LLC  
TSDf Alt EPA ID: Not reported  
TSDf Alt Name: Not reported  
Waste Code: 214  
RCRA Code: D001  
Meth Code: H141  
Quantity Tons: 0.0035  
Waste Quantity: 7  
Quantity Unit: P  
Additional Code 1: Not reported  
Additional Code 2: Not reported  
Additional Code 3: Not reported  
Additional Code 4: Not reported  
Additional Code 5: Not reported

Year: 2016  
Shipment Date: 20151119  
Creation Date: 3/22/2016 22:15:44  
Receipt Date: 20151130  
Manifest ID: 001146574PSC  
Gen EPA ID: CAL000362291  
Trans EPA ID: CAD008364432  
Trans Name: RHO CHEM LLC  
Trans 2 EPA ID: CAD983649880  
Trans 2 Name: PSC ENVIRONMENTAL SERVICES OF POMONA LP  
TSDf EPA ID: CAD008364432  
Trans Name: RHO CHEM LLC



Map ID  
Direction  
Distance  
Elevation

MAP FINDINGS

Site

Database(s)

EDR ID Number  
EPA ID Number

**BED BATH & BEYOND #284 (Continued)**

**S123627858**

TSDf Alt EPA ID:	Not reported
TSDf Alt Name:	Not reported
Waste Code:	791
RCRA Code:	D002
Meth Code:	H141
Quantity Tons:	0.004
Waste Quantity:	8
Quantity Unit:	P
Additional Code 1:	Not reported
Additional Code 2:	Not reported
Additional Code 3:	Not reported
Additional Code 4:	Not reported
Additional Code 5:	Not reported
Year:	2016
Shipment Date:	20151119
Creation Date:	3/22/2016 22:15:44
Receipt Date:	20151130
Manifest ID:	001146574PSC
Gen EPA ID:	CAL000362291
Trans EPA ID:	CAD008364432
Trans Name:	RHO CHEM LLC
Trans 2 EPA ID:	CAD983649880
Trans 2 Name:	PSC ENVIRONMENTAL SERVICES OF POMONA LP
TSDf EPA ID:	CAD008364432
Trans Name:	RHO CHEM LLC
TSDf Alt EPA ID:	Not reported
TSDf Alt Name:	Not reported
Waste Code:	331
RCRA Code:	D001
Meth Code:	H141
Quantity Tons:	0.006
Waste Quantity:	12
Quantity Unit:	P
Additional Code 1:	Not reported
Additional Code 2:	Not reported
Additional Code 3:	Not reported
Additional Code 4:	Not reported
Additional Code 5:	Not reported
Year:	2016
Shipment Date:	20151119
Creation Date:	3/22/2016 22:15:44
Receipt Date:	20151130
Manifest ID:	001146574PSC
Gen EPA ID:	CAL000362291
Trans EPA ID:	CAD008364432
Trans Name:	RHO CHEM LLC
Trans 2 EPA ID:	CAD983649880
Trans 2 Name:	PSC ENVIRONMENTAL SERVICES OF POMONA LP
TSDf EPA ID:	CAD008364432
Trans Name:	RHO CHEM LLC
TSDf Alt EPA ID:	Not reported
TSDf Alt Name:	Not reported
Waste Code:	331
RCRA Code:	D016
Meth Code:	H141

Map ID  
Direction  
Distance  
Elevation

MAP FINDINGS

Site

Database(s)

EDR ID Number  
EPA ID Number

**BED BATH & BEYOND #284 (Continued)**

**S123627858**

Quantity Tons: 0.0045  
Waste Quantity: 9  
Quantity Unit: P  
Additional Code 1: D011  
Additional Code 2: D008  
Additional Code 3: D006  
Additional Code 4: Not reported  
Additional Code 5: Not reported

Year: 2016  
Shipment Date: 20151119  
Creation Date: 3/22/2016 22:15:44  
Receipt Date: 20151130  
Manifest ID: 001146574PSC  
Gen EPA ID: CAL000362291  
Trans EPA ID: CAD008364432  
Trans Name: RHO CHEM LLC  
Trans 2 EPA ID: CAD983649880  
Trans 2 Name: PSC ENVIRONMENTAL SERVICES OF POMONA LP  
TSDf EPA ID: CAD008364432  
Trans Name: RHO CHEM LLC  
TSDf Alt EPA ID: Not reported  
TSDf Alt Name: Not reported  
Waste Code: 181  
RCRA Code: D009  
Meth Code: H141  
Quantity Tons: 0.0045  
Waste Quantity: 9  
Quantity Unit: P  
Additional Code 1: Not reported  
Additional Code 2: Not reported  
Additional Code 3: Not reported  
Additional Code 4: Not reported  
Additional Code 5: Not reported

Year: 2016  
Shipment Date: 20151119  
Creation Date: Not reported  
Receipt Date: Not reported  
Manifest ID: 001146574PSC  
Gen EPA ID: CAL000362291  
Trans EPA ID: CAD008364432  
Trans Name: RHO CHEM LLC  
Trans 2 EPA ID: CAD983649880  
Trans 2 Name: PSC ENVIRONMENTAL SERVICES OF POMONA LP  
TSDf EPA ID: CAD008364432  
Trans Name: RHO CHEM LLC  
TSDf Alt EPA ID: Not reported  
TSDf Alt Name: Not reported  
Waste Code: 214  
RCRA Code: U002  
Meth Code: H061  
Quantity Tons: 0.0095  
Waste Quantity: 19  
Quantity Unit: P  
Additional Code 1: D001  
Additional Code 2: Not reported

Map ID  
Direction  
Distance  
Elevation

MAP FINDINGS

Site

Database(s)

EDR ID Number  
EPA ID Number

**BED BATH & BEYOND #284 (Continued)**

**S123627858**

Additional Code 3:	Not reported
Additional Code 4:	Not reported
Additional Code 5:	Not reported
Name:	BED BATH & BEYOND #284
Address:	3900 S BRISTOL ST
Address 2:	Not reported
City,State,Zip:	SANTA ANA, CA 927047430
Year:	2016
Gepaid:	CAL000362291
Contact:	ASHLEY CAMPBELL
Telephone:	7139855472
Mailing Name:	Not reported
Mailing Address:	5151 SAN FELIPE ST
Gen County:	30
Waste Category:	Liquids with pH <= 2
TSD EPA ID:	CAD008364432
TSD County:	19
Disposal Method:	Storage, Bulking, And/Or Transfer Off Site--No Treatment/Reovery (H010-H129) Or (H131-H135)
Tons:	0.007
Additional Info:	
Year:	2016
Shipment Date:	20150518
Creation Date:	7/8/2015 22:15:37
Receipt Date:	20150520
Manifest ID:	001016850PSC
Gen EPA ID:	CAL000362291
Trans EPA ID:	CAD008364432
Trans Name:	RHO CHEM LLC
Trans 2 EPA ID:	CAD983649880
Trans 2 Name:	PSC ENVIRONMENTAL SERVICES OF POMONA LP
TSD EPA ID:	CAD008364432
Trans Name:	RHO CHEM LLC
TSD EPA ID:	Not reported
TSD Alt Name:	Not reported
Waste Code:	331
RCRA Code:	Not reported
Meth Code:	H141
Quantity Tons:	0.0115
Waste Quantity:	23
Quantity Unit:	P
Additional Code 1:	Not reported
Additional Code 2:	Not reported
Additional Code 3:	Not reported
Additional Code 4:	Not reported
Additional Code 5:	Not reported
Year:	2016
Shipment Date:	20150518
Creation Date:	7/8/2015 22:15:37
Receipt Date:	20150520
Manifest ID:	001016850PSC
Gen EPA ID:	CAL000362291
Trans EPA ID:	CAD008364432
Trans Name:	RHO CHEM LLC

Map ID  
Direction  
Distance  
Elevation

MAP FINDINGS

Site

Database(s)

EDR ID Number  
EPA ID Number

**BED BATH & BEYOND #284 (Continued)**

**S123627858**

Trans 2 EPA ID: CAD983649880  
Trans 2 Name: PSC ENVIRONMENTAL SERVICES OF POMONA LP  
TSDf EPA ID: CAD008364432  
Trans Name: RHO CHEM LLC  
TSDf Alt EPA ID: Not reported  
TSDf Alt Name: Not reported  
Waste Code: 791  
RCRA Code: D002  
Meth Code: H141  
Quantity Tons: 0.007  
Waste Quantity: 14  
Quantity Unit: P  
Additional Code 1: Not reported  
Additional Code 2: Not reported  
Additional Code 3: Not reported  
Additional Code 4: Not reported  
Additional Code 5: Not reported

Year: 2016  
Shipment Date: 20150518  
Creation Date: 7/8/2015 22:15:37  
Receipt Date: 20150520  
Manifest ID: 001016850PSC  
Gen EPA ID: CAL000362291  
Trans EPA ID: CAD008364432  
Trans Name: RHO CHEM LLC  
Trans 2 EPA ID: CAD983649880  
Trans 2 Name: PSC ENVIRONMENTAL SERVICES OF POMONA LP  
TSDf EPA ID: CAD008364432  
Trans Name: RHO CHEM LLC  
TSDf Alt EPA ID: Not reported  
TSDf Alt Name: Not reported  
Waste Code: 214  
RCRA Code: D001  
Meth Code: H141  
Quantity Tons: 0.0035  
Waste Quantity: 7  
Quantity Unit: P  
Additional Code 1: Not reported  
Additional Code 2: Not reported  
Additional Code 3: Not reported  
Additional Code 4: Not reported  
Additional Code 5: Not reported

Year: 2016  
Shipment Date: 20151119  
Creation Date: 3/22/2016 22:15:44  
Receipt Date: 20151130  
Manifest ID: 001146574PSC  
Gen EPA ID: CAL000362291  
Trans EPA ID: CAD008364432  
Trans Name: RHO CHEM LLC  
Trans 2 EPA ID: CAD983649880  
Trans 2 Name: PSC ENVIRONMENTAL SERVICES OF POMONA LP  
TSDf EPA ID: CAD008364432  
Trans Name: RHO CHEM LLC  
TSDf Alt EPA ID: Not reported

Map ID  
Direction  
Distance  
Elevation

MAP FINDINGS

Site

Database(s)

EDR ID Number  
EPA ID Number

**BED BATH & BEYOND #284 (Continued)**

**S123627858**

TSDf Alt Name:	Not reported
Waste Code:	791
RCRA Code:	D002
Meth Code:	H141
Quantity Tons:	0.004
Waste Quantity:	8
Quantity Unit:	P
Additional Code 1:	Not reported
Additional Code 2:	Not reported
Additional Code 3:	Not reported
Additional Code 4:	Not reported
Additional Code 5:	Not reported
Year:	2016
Shipment Date:	20151119
Creation Date:	3/22/2016 22:15:44
Receipt Date:	20151130
Manifest ID:	001146574PSC
Gen EPA ID:	CAL000362291
Trans EPA ID:	CAD008364432
Trans Name:	RHO CHEM LLC
Trans 2 EPA ID:	CAD983649880
Trans 2 Name:	PSC ENVIRONMENTAL SERVICES OF POMONA LP
TSDf EPA ID:	CAD008364432
Trans Name:	RHO CHEM LLC
TSDf Alt EPA ID:	Not reported
TSDf Alt Name:	Not reported
Waste Code:	331
RCRA Code:	D001
Meth Code:	H141
Quantity Tons:	0.006
Waste Quantity:	12
Quantity Unit:	P
Additional Code 1:	Not reported
Additional Code 2:	Not reported
Additional Code 3:	Not reported
Additional Code 4:	Not reported
Additional Code 5:	Not reported
Year:	2016
Shipment Date:	20151119
Creation Date:	3/22/2016 22:15:44
Receipt Date:	20151130
Manifest ID:	001146574PSC
Gen EPA ID:	CAL000362291
Trans EPA ID:	CAD008364432
Trans Name:	RHO CHEM LLC
Trans 2 EPA ID:	CAD983649880
Trans 2 Name:	PSC ENVIRONMENTAL SERVICES OF POMONA LP
TSDf EPA ID:	CAD008364432
Trans Name:	RHO CHEM LLC
TSDf Alt EPA ID:	Not reported
TSDf Alt Name:	Not reported
Waste Code:	331
RCRA Code:	D016
Meth Code:	H141
Quantity Tons:	0.0045

Map ID  
Direction  
Distance  
Elevation

MAP FINDINGS

Site

Database(s)

EDR ID Number  
EPA ID Number

**BED BATH & BEYOND #284 (Continued)**

**S123627858**

Waste Quantity:	9
Quantity Unit:	P
Additional Code 1:	D011
Additional Code 2:	D008
Additional Code 3:	D006
Additional Code 4:	Not reported
Additional Code 5:	Not reported
Year:	2016
Shipment Date:	20151119
Creation Date:	3/22/2016 22:15:44
Receipt Date:	20151130
Manifest ID:	001146574PSC
Gen EPA ID:	CAL000362291
Trans EPA ID:	CAD008364432
Trans Name:	RHO CHEM LLC
Trans 2 EPA ID:	CAD983649880
Trans 2 Name:	PSC ENVIRONMENTAL SERVICES OF POMONA LP
TSDf EPA ID:	CAD008364432
Trans Name:	RHO CHEM LLC
TSDf Alt EPA ID:	Not reported
TSDf Alt Name:	Not reported
Waste Code:	181
RCRA Code:	D009
Meth Code:	H141
Quantity Tons:	0.0045
Waste Quantity:	9
Quantity Unit:	P
Additional Code 1:	Not reported
Additional Code 2:	Not reported
Additional Code 3:	Not reported
Additional Code 4:	Not reported
Additional Code 5:	Not reported
Year:	2016
Shipment Date:	20151119
Creation Date:	Not reported
Receipt Date:	Not reported
Manifest ID:	001146574PSC
Gen EPA ID:	CAL000362291
Trans EPA ID:	CAD008364432
Trans Name:	RHO CHEM LLC
Trans 2 EPA ID:	CAD983649880
Trans 2 Name:	PSC ENVIRONMENTAL SERVICES OF POMONA LP
TSDf EPA ID:	CAD008364432
Trans Name:	RHO CHEM LLC
TSDf Alt EPA ID:	Not reported
TSDf Alt Name:	Not reported
Waste Code:	214
RCRA Code:	U002
Meth Code:	H061
Quantity Tons:	0.0095
Waste Quantity:	19
Quantity Unit:	P
Additional Code 1:	D001
Additional Code 2:	Not reported
Additional Code 3:	Not reported

Map ID  
Direction  
Distance  
Elevation

MAP FINDINGS

Site

Database(s)

EDR ID Number  
EPA ID Number

**BED BATH & BEYOND #284 (Continued)**

**S123627858**

Additional Code 4: Not reported  
Additional Code 5: Not reported

[Click this hyperlink](#) while viewing on your computer to access 23 additional CA HAZNET: record(s) in the EDR Site Report.

Name: BED BATH & BEYOND #284  
Address: 3900 S BRISTOL ST  
Address 2: Not reported  
City,State,Zip: SANTA ANA, CA 927047430  
Year: 2016  
Gepaid: CAL000362291  
Contact: ASHLEY CAMPBELL  
Telephone: 7139855472  
Mailing Name: Not reported  
Mailing Address: 5151 SAN FELIPE ST  
Gen County: 30  
Waste Category: Unspecified solvent mixture  
TSD EPA ID: CAD008364432  
TSD County: 19  
Disposal Method: Fuel Blending Prior To Energy Recovery At Another Site  
Tons: 0.005

Additional Info:

Year: 2016  
Shipment Date: 20150518  
Creation Date: 7/8/2015 22:15:37  
Receipt Date: 20150520  
Manifest ID: 001016850PSC  
Gen EPA ID: CAL000362291  
Trans EPA ID: CAD008364432  
Trans Name: RHO CHEM LLC  
Trans 2 EPA ID: CAD983649880  
Trans 2 Name: PSC ENVIRONMENTAL SERVICES OF POMONA LP  
TSD EPA ID: CAD008364432  
Trans Name: RHO CHEM LLC  
TSD EPA ID: Not reported  
TSD Name: Not reported  
Waste Code: 331  
RCRA Code: Not reported  
Meth Code: H141  
Quantity Tons: 0.0115  
Waste Quantity: 23  
Quantity Unit: P  
Additional Code 1: Not reported  
Additional Code 2: Not reported  
Additional Code 3: Not reported  
Additional Code 4: Not reported  
Additional Code 5: Not reported

Year: 2016  
Shipment Date: 20150518  
Creation Date: 7/8/2015 22:15:37  
Receipt Date: 20150520  
Manifest ID: 001016850PSC  
Gen EPA ID: CAL000362291  
Trans EPA ID: CAD008364432

Map ID  
Direction  
Distance  
Elevation

MAP FINDINGS

Site

Database(s)

EDR ID Number  
EPA ID Number

**BED BATH & BEYOND #284 (Continued)**

**S123627858**

Trans Name: RHO CHEM LLC  
Trans 2 EPA ID: CAD983649880  
Trans 2 Name: PSC ENVIRONMENTAL SERVICES OF POMONA LP  
TSDf EPA ID: CAD008364432  
Trans Name: RHO CHEM LLC  
TSDf Alt EPA ID: Not reported  
TSDf Alt Name: Not reported  
Waste Code: 791  
RCRA Code: D002  
Meth Code: H141  
Quantity Tons: 0.007  
Waste Quantity: 14  
Quantity Unit: P  
Additional Code 1: Not reported  
Additional Code 2: Not reported  
Additional Code 3: Not reported  
Additional Code 4: Not reported  
Additional Code 5: Not reported

Year: 2016  
Shipment Date: 20150518  
Creation Date: 7/8/2015 22:15:37  
Receipt Date: 20150520  
Manifest ID: 001016850PSC  
Gen EPA ID: CAL000362291  
Trans EPA ID: CAD008364432  
Trans Name: RHO CHEM LLC  
Trans 2 EPA ID: CAD983649880  
Trans 2 Name: PSC ENVIRONMENTAL SERVICES OF POMONA LP  
TSDf EPA ID: CAD008364432  
Trans Name: RHO CHEM LLC  
TSDf Alt EPA ID: Not reported  
TSDf Alt Name: Not reported  
Waste Code: 214  
RCRA Code: D001  
Meth Code: H141  
Quantity Tons: 0.0035  
Waste Quantity: 7  
Quantity Unit: P  
Additional Code 1: Not reported  
Additional Code 2: Not reported  
Additional Code 3: Not reported  
Additional Code 4: Not reported  
Additional Code 5: Not reported

Year: 2016  
Shipment Date: 20151119  
Creation Date: 3/22/2016 22:15:44  
Receipt Date: 20151130  
Manifest ID: 001146574PSC  
Gen EPA ID: CAL000362291  
Trans EPA ID: CAD008364432  
Trans Name: RHO CHEM LLC  
Trans 2 EPA ID: CAD983649880  
Trans 2 Name: PSC ENVIRONMENTAL SERVICES OF POMONA LP  
TSDf EPA ID: CAD008364432  
Trans Name: RHO CHEM LLC



Map ID  
Direction  
Distance  
Elevation

MAP FINDINGS

Site

Database(s)

EDR ID Number  
EPA ID Number

**BED BATH & BEYOND #284 (Continued)**

**S123627858**

TSDf Alt EPA ID:	Not reported
TSDf Alt Name:	Not reported
Waste Code:	791
RCRA Code:	D002
Meth Code:	H141
Quantity Tons:	0.004
Waste Quantity:	8
Quantity Unit:	P
Additional Code 1:	Not reported
Additional Code 2:	Not reported
Additional Code 3:	Not reported
Additional Code 4:	Not reported
Additional Code 5:	Not reported
Year:	2016
Shipment Date:	20151119
Creation Date:	3/22/2016 22:15:44
Receipt Date:	20151130
Manifest ID:	001146574PSC
Gen EPA ID:	CAL000362291
Trans EPA ID:	CAD008364432
Trans Name:	RHO CHEM LLC
Trans 2 EPA ID:	CAD983649880
Trans 2 Name:	PSC ENVIRONMENTAL SERVICES OF POMONA LP
TSDf EPA ID:	CAD008364432
Trans Name:	RHO CHEM LLC
TSDf Alt EPA ID:	Not reported
TSDf Alt Name:	Not reported
Waste Code:	331
RCRA Code:	D001
Meth Code:	H141
Quantity Tons:	0.006
Waste Quantity:	12
Quantity Unit:	P
Additional Code 1:	Not reported
Additional Code 2:	Not reported
Additional Code 3:	Not reported
Additional Code 4:	Not reported
Additional Code 5:	Not reported
Year:	2016
Shipment Date:	20151119
Creation Date:	3/22/2016 22:15:44
Receipt Date:	20151130
Manifest ID:	001146574PSC
Gen EPA ID:	CAL000362291
Trans EPA ID:	CAD008364432
Trans Name:	RHO CHEM LLC
Trans 2 EPA ID:	CAD983649880
Trans 2 Name:	PSC ENVIRONMENTAL SERVICES OF POMONA LP
TSDf EPA ID:	CAD008364432
Trans Name:	RHO CHEM LLC
TSDf Alt EPA ID:	Not reported
TSDf Alt Name:	Not reported
Waste Code:	331
RCRA Code:	D016
Meth Code:	H141

Map ID  
Direction  
Distance  
Elevation

MAP FINDINGS

Site

Database(s)

EDR ID Number  
EPA ID Number

**BED BATH & BEYOND #284 (Continued)**

**S123627858**

Quantity Tons:	0.0045
Waste Quantity:	9
Quantity Unit:	P
Additional Code 1:	D011
Additional Code 2:	D008
Additional Code 3:	D006
Additional Code 4:	Not reported
Additional Code 5:	Not reported
Year:	2016
Shipment Date:	20151119
Creation Date:	3/22/2016 22:15:44
Receipt Date:	20151130
Manifest ID:	001146574PSC
Gen EPA ID:	CAL000362291
Trans EPA ID:	CAD008364432
Trans Name:	RHO CHEM LLC
Trans 2 EPA ID:	CAD983649880
Trans 2 Name:	PSC ENVIRONMENTAL SERVICES OF POMONA LP
TSDf EPA ID:	CAD008364432
Trans Name:	RHO CHEM LLC
TSDf Alt EPA ID:	Not reported
TSDf Alt Name:	Not reported
Waste Code:	181
RCRA Code:	D009
Meth Code:	H141
Quantity Tons:	0.0045
Waste Quantity:	9
Quantity Unit:	P
Additional Code 1:	Not reported
Additional Code 2:	Not reported
Additional Code 3:	Not reported
Additional Code 4:	Not reported
Additional Code 5:	Not reported
Year:	2016
Shipment Date:	20151119
Creation Date:	Not reported
Receipt Date:	Not reported
Manifest ID:	001146574PSC
Gen EPA ID:	CAL000362291
Trans EPA ID:	CAD008364432
Trans Name:	RHO CHEM LLC
Trans 2 EPA ID:	CAD983649880
Trans 2 Name:	PSC ENVIRONMENTAL SERVICES OF POMONA LP
TSDf EPA ID:	CAD008364432
Trans Name:	RHO CHEM LLC
TSDf Alt EPA ID:	Not reported
TSDf Alt Name:	Not reported
Waste Code:	214
RCRA Code:	U002
Meth Code:	H061
Quantity Tons:	0.0095
Waste Quantity:	19
Quantity Unit:	P
Additional Code 1:	D001
Additional Code 2:	Not reported

Map ID  
 Direction  
 Distance  
 Elevation

MAP FINDINGS

Site

Database(s)

EDR ID Number  
 EPA ID Number

**BED BATH & BEYOND #284 (Continued)**

**S123627858**

Additional Code 3: Not reported  
 Additional Code 4: Not reported  
 Additional Code 5: Not reported

[Click this hyperlink](#) while viewing on your computer to access  
 23 additional CA HAZNET: record(s) in the EDR Site Report.

**A34**      **UNOCAL SERVICE STATION #**  
**Target**    **3900 BRISTOL STREET, SOUT**  
**Property**   **SANTA ANA, CA**

**RGA LUST**    **S114713161**  
**N/A**

**Site 34 of 50 in cluster A**

**Actual:**  
**28 ft.**

**RGA LUST:**  
 Name: UNOCAL SERVICE STATION #  
 Address: 3900 BRISTOL STREET, SOUT  
 City: SANTA ANA  
 State: SANTA ANA  
 1995 UNOCAL SERVICE STATION # 3900 BRISTOL STREET, SOUT

**A35**      **NAVID M GHODS DDS**  
**Target**    **3620 S BRISTOL ST STE 104**  
**Property**   **SANTA ANA, CA 92704**

**HAZNET**    **S113107082**  
**N/A**

**Site 35 of 50 in cluster A**

**Actual:**  
**28 ft.**

**HAZNET:**  
 Name: NAVID M GHODS DDS  
 Address: 3620 S BRISTOL ST STE 104  
 Address 2: Not reported  
 City,State,Zip: SANTA ANA, CA 927040000  
 Year: 2000  
 Gepaid: CAL000211695  
 Contact: DR GHODS  
 Telephone: 7144240046  
 Mailing Name: Not reported  
 Mailing Address: 3620 S BRISTOL ST STE 104  
 Gen County: 30  
 Waste Category: Other inorganic solid waste  
 TSD EPA ID: CAD028409019  
 TSD County: 19  
 Disposal Method: Transfer Station  
 Tons: 0.0001

**Additional Info:**  
 Year: 2000  
 Shipment Date: 20000807  
 Creation Date: 9/25/2000 0:00:00  
 Receipt Date: 20000811  
 Manifest ID: 20148552  
 Gen EPA ID: CAL000211695  
 Trans EPA ID: CAL000827859  
 Trans Name: Not reported  
 Trans 2 EPA ID: Not reported  
 Trans 2 Name: Not reported  
 TSD EPA ID: CAD028409019

Map ID  
Direction  
Distance  
Elevation

MAP FINDINGS

Site

Database(s)

EDR ID Number  
EPA ID Number

NAVID M GHODS DDS (Continued)

S113107082

Trans Name: Not reported  
TSDF Alt EPA ID: Not reported  
TSDF Alt Name: Not reported  
Waste Code: 181  
RCRA Code: D009  
Meth Code: H01  
Quantity Tons: 0.0001  
Waste Quantity: 0.025  
Quantity Unit: G  
Additional Code 1: Not reported  
Additional Code 2: Not reported  
Additional Code 3: Not reported  
Additional Code 4: Not reported  
Additional Code 5: Not reported

Name: NAVID M GHODS DDS  
Address: 3620 S BRISTOL ST STE 104  
Address 2: Not reported  
City,State,Zip: SANTA ANA, CA 927040000  
Year: 2001  
Gepaid: CAL000211695  
Contact: DR GHODS  
Telephone: 7144240046  
Mailing Name: Not reported  
Mailing Address: 3620 S BRISTOL ST STE 104  
Gen County: 30  
Waste Category: Other inorganic solid waste  
TSD EPA ID: CAL000212588  
TSD County: 43  
Disposal Method: Not reported  
Tons: 0.0002

Additional Info:

Year: 2001  
Shipment Date: 20010710  
Creation Date: 10/1/2001 0:00:00  
Receipt Date: 20010717  
Manifest ID: 21143328  
Gen EPA ID: CAL000211695  
Trans EPA ID: CAL000827859  
Trans Name: Not reported  
Trans 2 EPA ID: Not reported  
Trans 2 Name: Not reported  
TSDF EPA ID: CAL000212588  
Trans Name: Not reported  
TSDF Alt EPA ID: CAL000212588  
TSDF Alt Name: Not reported  
Waste Code: 181  
RCRA Code: D009  
Meth Code: Not reported  
Quantity Tons: 0.0002  
Waste Quantity: 0.05  
Quantity Unit: G  
Additional Code 1: Not reported  
Additional Code 2: Not reported  
Additional Code 3: Not reported  
Additional Code 4: Not reported

Map ID  
Direction  
Distance  
Elevation

MAP FINDINGS

Site

Database(s)

EDR ID Number  
EPA ID Number

NAVID M GHODS DDS (Continued)

S113107082

Additional Code 5: Not reported

A36  
Target  
Property

MCDONALD'S-BRISTOL  
3810 S BRISTOL ST  
SANTA ANA, CA 92704

CERS S123518242  
N/A

Site 36 of 50 in cluster A

Actual:  
28 ft.

CERS:  
Name: MCDONALD'S-BRISTOL  
Address: 3810 S BRISTOL ST  
City,State,Zip: SANTA ANA, CA 92704  
Site ID: 416023  
CERS ID: 10722376  
CERS Description: Chemical Storage Facilities

Coordinates:  
Site ID: 416023  
Facility Name: McDonald's-Bristol  
Env Int Type Code: HMBP  
Program ID: 10722376  
Coord Name: Not reported  
Ref Point Type Desc: Center of a facility or station.  
Latitude: 33.696660  
Longitude: -117.885630

Affiliation:  
Affiliation Type Desc: CUPA District  
Entity Name: Orange County Env Health  
Entity Title: Not reported  
Affiliation Address: 1241 East Dyer RoadSuite 120  
Affiliation City: Santa Ana  
Affiliation State: CA  
Affiliation Country: Not reported  
Affiliation Zip: 92705-5611  
Affiliation Phone: (714) 433-6000

Affiliation Type Desc: Environmental Contact  
Entity Name: JOANNE MODARELLI  
Entity Title: Not reported  
Affiliation Address: 711 W 17TH STREET SUITE B1  
Affiliation City: COSTA MESA  
Affiliation State: CA  
Affiliation Country: Not reported  
Affiliation Zip: 92627  
Affiliation Phone: Not reported

Affiliation Type Desc: Operator  
Entity Name: DAYSI MEDINA  
Entity Title: Not reported  
Affiliation Address: Not reported  
Affiliation City: Not reported  
Affiliation State: Not reported  
Affiliation Country: Not reported  
Affiliation Zip: Not reported  
Affiliation Phone: (949) 722-8625

Map ID  
Direction  
Distance  
Elevation

MAP FINDINGS

Site

Database(s)

EDR ID Number  
EPA ID Number

**MCDONALD'S-BRISTOL (Continued)**

**S123518242**

Affiliation Type Desc: Parent Corporation  
Entity Name: McDonald's-Main  
Entity Title: Not reported  
Affiliation Address: Not reported  
Affiliation City: Not reported  
Affiliation State: Not reported  
Affiliation Country: Not reported  
Affiliation Zip: Not reported  
Affiliation Phone: Not reported

Affiliation Type Desc: Property Owner  
Entity Name: Man-Cal Inc.  
Entity Title: Not reported  
Affiliation Address: 711 W 17TH STREET SUITE B1  
Affiliation City: COSTA MESA  
Affiliation State: CA  
Affiliation Country: United States  
Affiliation Zip: 92627  
Affiliation Phone: (949) 722-8625

Affiliation Type Desc: Document Preparer  
Entity Name: Jo Anne Modarelli  
Entity Title: Not reported  
Affiliation Address: Not reported  
Affiliation City: Not reported  
Affiliation State: Not reported  
Affiliation Country: Not reported  
Affiliation Zip: Not reported  
Affiliation Phone: Not reported

Affiliation Type Desc: Facility Mailing Address  
Entity Name: Mailing Address  
Entity Title: Not reported  
Affiliation Address: 3810 S BRISTOL STREET  
Affiliation City: SANTA ANA  
Affiliation State: CA  
Affiliation Country: Not reported  
Affiliation Zip: 92704  
Affiliation Phone: Not reported

Affiliation Type Desc: Legal Owner  
Entity Name: Man-Cal Inc. VIRGINIA MANGIONE  
Entity Title: Not reported  
Affiliation Address: 711 W 17TH STREET SUITE B1  
Affiliation City: COSTA MESA  
Affiliation State: CA  
Affiliation Country: United States  
Affiliation Zip: 92627  
Affiliation Phone: (949) 722-8625

Affiliation Type Desc: Identification Signer  
Entity Name: Jo Anne Modarelli  
Entity Title: HR Manager  
Affiliation Address: Not reported  
Affiliation City: Not reported  
Affiliation State: Not reported  
Affiliation Country: Not reported

Map ID  
 Direction  
 Distance  
 Elevation

MAP FINDINGS

Site

Database(s)

EDR ID Number  
 EPA ID Number

**MCDONALD'S-BRISTOL (Continued)**

**S123518242**

Affiliation Zip: Not reported  
 Affiliation Phone: Not reported

**A37  
 Target  
 Property**

**CHASE BANK  
 3600 S BRISTOL ST  
 SANTA ANA, CA 92704**

**HAZNET S118210871  
 N/A**

**Site 37 of 50 in cluster A**

**Actual:  
 28 ft.**

**HAZNET:**  
 Name: CHASE BANK  
 Address: 3600 S BRISTOL ST  
 Address 2: Not reported  
 City,State,Zip: SANTA ANA, CA 927047302  
 Year: 2014  
 Gepaid: CAC002771725  
 Contact: CRAIG SHELBY  
 Telephone: 7145566841  
 Mailing Name: Not reported  
 Mailing Address: 3600 S BRISTOL ST  
 Gen County: 30  
 Waste Category: Asbestos containing waste  
 TSD EPA ID: AZC950823111  
 TSD County: 99  
 Disposal Method: Landfill Or Surface Impoundment That Will Be Closed As Landfill( To Include On-Site Treatment And/Or Stabilization)  
 Tons: 2

**Additional Info:**

Year: 2014  
 Shipment Date: 20140609  
 Creation Date: 11/1/2014 22:15:11  
 Receipt Date: 20140618  
 Manifest ID: 012493863JJK  
 Gen EPA ID: CAC002771725  
 Trans EPA ID: CAR000050815  
 Trans Name: PW STEPHENS ENVIRONMENTAL INC  
 Trans 2 EPA ID: CAR000049064  
 Trans 2 Name: ECTI  
 TSD EPA ID: AZC950823111  
 Trans Name: LA PAZ  
 TSD EPA ID: Not reported  
 TSD EPA Alt Name: Not reported  
 Waste Code: 151  
 RCRA Code: Not reported  
 Meth Code: H132  
 Quantity Tons: 2  
 Waste Quantity: 5  
 Quantity Unit: Y  
 Additional Code 1: Not reported  
 Additional Code 2: Not reported  
 Additional Code 3: Not reported  
 Additional Code 4: Not reported  
 Additional Code 5: Not reported

Map ID  
Direction  
Distance  
Elevation

MAP FINDINGS

Site

Database(s)

EDR ID Number  
EPA ID Number

A38  
Target  
Property

**BAY DENTAL**  
**3620 S BRISTOL ST STE 307**  
**SANTA ANA, CA 92704**

RCRA NonGen / NLR

**1024796933**  
**CAL000180874**

**Site 38 of 50 in cluster A**

**Actual:**  
**28 ft.**

RCRA NonGen / NLR:  
Date form received by agency: 1998-05-05 00:00:00.0  
Facility name: BAY DENTAL  
Facility address: 3620 S BRISTOL ST STE 307  
SANTA ANA, CA 92704-0000  
EPA ID: CAL000180874  
Contact: SHAHIN MAHALLATI  
Contact address: 3620 S BRISTOL ST STE 307  
SANTA ANA, CA 92704  
Contact country: Not reported  
Contact telephone: 714-540-2836  
Contact email: SCDDS@AOL.COM  
EPA Region: 09  
Classification: Non-Generator  
Description: Handler: Non-Generators do not presently generate hazardous waste

Owner/Operator Summary:

Owner/operator name: SHAHIN MAHALLATI  
Owner/operator address: 3620 S BRISTOL ST STE 307  
SANTA ANA, CA 92704

Owner/operator country: Not reported  
Owner/operator telephone: 714-540-2836  
Owner/operator email: Not reported  
Owner/operator fax: Not reported  
Owner/operator extension: Not reported  
Legal status: Other  
Owner/Operator Type: Operator  
Owner/Op start date: Not reported  
Owner/Op end date: Not reported

Owner/operator name: MAHALLATI DENTAL CORP.  
Owner/operator address: 3620 S BRISTOL ST STE 307  
SANTA ANA, CA 92704

Owner/operator country: Not reported  
Owner/operator telephone: 714-540-2836  
Owner/operator email: Not reported  
Owner/operator fax: Not reported  
Owner/operator extension: Not reported  
Legal status: Other  
Owner/Operator Type: Owner  
Owner/Op start date: Not reported  
Owner/Op end date: Not reported

Handler Activities Summary:

U.S. importer of hazardous waste: No  
Mixed waste (haz. and radioactive): No  
Recycler of hazardous waste: No  
Transporter of hazardous waste: Yes  
Treater, storer or disposer of HW: No  
Underground injection activity: No  
On-site burner exemption: No  
Furnace exemption: No



Map ID  
 Direction  
 Distance  
 Elevation

MAP FINDINGS

Site

Database(s)

EDR ID Number  
 EPA ID Number

**BAY DENTAL (Continued)**

**1024796933**

Used oil fuel burner: No  
 Used oil processor: No  
 User oil refiner: No  
 Used oil fuel marketer to burner: No  
 Used oil Specification marketer: No  
 Used oil transfer facility: No  
 Used oil transporter: No

Violation Status: No violations found

**A39 Target Property**     **JOHN B. CHRISPENS D.D.S.**  
**3620 SOUTH BRISTOL**  
**SANTA ANA, CA 92704**

**HAZNET S113083577**  
**N/A**

**Site 39 of 50 in cluster A**

**Actual:**  
**28 ft.**

**HAZNET:**  
 Name: JOHN B. CHRISPENS D.D.S.  
 Address: 3620 SOUTH BRISTOL  
 Address 2: Not reported  
 City,State,Zip: SANTA ANA, CA 927040000  
 Year: 1995  
 Gepaid: CAL000156609  
 Contact: JOHN CHRISPENS  
 Telephone: 7147869411  
 Mailing Name: Not reported  
 Mailing Address: 3620 S BRISTOL ST STE 206  
 Gen County: 30  
 Waste Category: Photochemicals/photoprocessing waste  
 TSD EPA ID: CAD981402522  
 TSD County: 15  
 Disposal Method: Recycler  
 Tons: 0.0083

**Additional Info:**  
 Year: 1995  
 Shipment Date: 19950712  
 Creation Date: 4/2/1996 0:00:00  
 Receipt Date: 19950718  
 Manifest ID: 95618102  
 Gen EPA ID: CAL000156609  
 Trans EPA ID: CAD020763751  
 Trans Name: Not reported  
 Trans 2 EPA ID: CAD982433575  
 Trans 2 Name: Not reported  
 TSD EPA ID: CAD981402522  
 Trans Name: Not reported  
 TSD EPA ID: Not reported  
 TSD EPA Name: Not reported  
 Waste Code: 541  
 RCRA Code: D011  
 Meth Code: R01  
 Quantity Tons: 0.0083  
 Waste Quantity: 2  
 Quantity Unit: G  
 Additional Code 1: Not reported  
 Additional Code 2: Not reported  
 Additional Code 3: Not reported  
 Additional Code 4: Not reported

Map ID  
Direction  
Distance  
Elevation

MAP FINDINGS

Site

Database(s)

EDR ID Number  
EPA ID Number

**JOHN B. CHRISPENS D.D.S. (Continued)**

**S113083577**

Additional Code 5: Not reported

**A40  
Target  
Property**

**WASHINGTON MUTUAL BANK  
3600 S BRISTOL ST  
SANTA ANA, CA 92704**

**HAZNET S123582111  
N/A**

**Site 40 of 50 in cluster A**

**Actual:  
28 ft.**

HAZNET:  
Name: WASHINGTON MUTUAL BANK  
Address: 3600 S BRISTOL ST  
Address 2: Not reported  
City,State,Zip: SANTA ANA, CA 92704  
Year: 2005  
Gepaid: CAC002591818  
Contact: LARRY HARTMAN  
Telephone: 7144284805  
Mailing Name: Not reported  
Mailing Address: 535 ANTON BLVD 7TH FL  
Gen County: 30  
Waste Category: Asbestos containing waste  
TSD EPA ID: CAD009007626  
TSD County: 19  
Disposal Method: Disposal, Land Fill  
Tons: 2.44412

Additional Info:  
Year: 2005  
Shipment Date: 20050921  
Creation Date: 1/18/2006 10:22:44  
Receipt Date: 20050921  
Manifest ID: 22751720  
Gen EPA ID: CAC002591818  
Trans EPA ID: CAR000106716  
Trans Name: UNLIMITED ENVIRONMENTAL INC  
Trans 2 EPA ID: CAR000017657  
Trans 2 Name: Not reported  
TSD EPA ID: CAD009007626  
Trans Name: AZUSA LAND RECLAMATION  
TSD EPA ID: CAD009007626  
TSD EPA Alt Name: Not reported  
Waste Code: 151  
RCRA Code: Not reported  
Meth Code: D80  
Quantity Tons: 0.8428  
Waste Quantity: 1  
Quantity Unit: Y  
Additional Code 1: Not reported  
Additional Code 2: Not reported  
Additional Code 3: Not reported  
Additional Code 4: Not reported  
Additional Code 5: Not reported

Year: 2005  
Shipment Date: 20050617  
Creation Date: 8/17/2005 18:33:44  
Receipt Date: 20050621

Map ID  
Direction  
Distance  
Elevation

MAP FINDINGS

Site

Database(s)

EDR ID Number  
EPA ID Number

WASHINGTON MUTUAL BANK (Continued)

S123582111

Manifest ID: 24529642  
Gen EPA ID: CAC002591818  
Trans EPA ID: CAR000049064  
Trans Name: ECTI  
Trans 2 EPA ID: CAR000045963  
Trans 2 Name: ARO TRUCKING  
TSDf EPA ID: CAD009007626  
Trans Name: AZUSA LAND RECLAMATION  
TSDf Alt EPA ID: CAD009007626  
TSDf Alt Name: Not reported  
Waste Code: 151  
RCRA Code: Not reported  
Meth Code: D80  
Quantity Tons: 1.34848  
Waste Quantity: 1.6  
Quantity Unit: Y  
Additional Code 1: Not reported  
Additional Code 2: Not reported  
Additional Code 3: Not reported  
Additional Code 4: Not reported  
Additional Code 5: Not reported

Year: 2005  
Shipment Date: 20050617  
Creation Date: 8/17/2005 18:33:44  
Receipt Date: 20050621  
Manifest ID: 24529694  
Gen EPA ID: CAC002591818  
Trans EPA ID: CAR000049064  
Trans Name: ECTI  
Trans 2 EPA ID: CAR000045963  
Trans 2 Name: ARO TRUCKING  
TSDf EPA ID: CAD009007626  
Trans Name: AZUSA LAND RECLAMATION  
TSDf Alt EPA ID: CAD009007626  
TSDf Alt Name: Not reported  
Waste Code: 151  
RCRA Code: Not reported  
Meth Code: D80  
Quantity Tons: 0.25284  
Waste Quantity: 0.3  
Quantity Unit: Y  
Additional Code 1: Not reported  
Additional Code 2: Not reported  
Additional Code 3: Not reported  
Additional Code 4: Not reported  
Additional Code 5: Not reported

Map ID  
Direction  
Distance  
Elevation

MAP FINDINGS

Site

Database(s)

EDR ID Number  
EPA ID Number

A41  
Target  
Property

ROSS DRESS FOR LESS #0037  
3900 S BRISTOL ST STE D  
SANTA ANA, CA 92704

RCRA NonGen / NLR

1024844688  
CAL000397330

Site 41 of 50 in cluster A

Actual:  
28 ft.

RCRA NonGen / NLR:

Date form received by agency: 2014-06-04 00:00:00.0  
Facility name: ROSS DRESS FOR LESS #0037  
Facility address: 3900 S BRISTOL ST STE D  
SANTA ANA, CA 92704-7430  
EPA ID: CAL000397330  
Mailing address: 5151 SAN FELIPE ST STE 1000  
HOUSTON, TX 77056  
Contact: KATHY HATCH  
Contact address: 5130 HACIENDA DR 3RD FLOOR  
DUBLIN, CA 94568  
Contact country: Not reported  
Contact telephone: 925-965-4015  
Contact email: ERIC.GUARD@ROS.COM  
EPA Region: 09  
Classification: Non-Generator  
Description: Handler: Non-Generators do not presently generate hazardous waste

Owner/Operator Summary:

Owner/operator name: KATHY HATCH  
Owner/operator address: 5130 HACIENDA DR 3RD FLOOR  
DUBLIN, CA 94568  
Owner/operator country: Not reported  
Owner/operator telephone: 925-965-4015  
Owner/operator email: Not reported  
Owner/operator fax: Not reported  
Owner/operator extension: Not reported  
Legal status: Other  
Owner/Operator Type: Operator  
Owner/Op start date: Not reported  
Owner/Op end date: Not reported

Owner/operator name: ROSS DRESS FOR LESS INC  
Owner/operator address: 5130 HACIENDA DR  
DUBLIN, CA 94568  
Owner/operator country: Not reported  
Owner/operator telephone: 925-965-4831  
Owner/operator email: Not reported  
Owner/operator fax: Not reported  
Owner/operator extension: Not reported  
Legal status: Other  
Owner/Operator Type: Owner  
Owner/Op start date: Not reported  
Owner/Op end date: Not reported

Handler Activities Summary:

U.S. importer of hazardous waste: No  
Mixed waste (haz. and radioactive): No  
Recycler of hazardous waste: No  
Transporter of hazardous waste: Yes  
Treater, storer or disposer of HW: No  
Underground injection activity: No

Map ID  
Direction  
Distance  
Elevation

MAP FINDINGS

Site

Database(s)

EDR ID Number  
EPA ID Number

**ROSS DRESS FOR LESS #0037 (Continued)**

**1024844688**

On-site burner exemption: No  
Furnace exemption: No  
Used oil fuel burner: No  
Used oil processor: No  
User oil refiner: No  
Used oil fuel marketer to burner: No  
Used oil Specification marketer: No  
Used oil transfer facility: No  
Used oil transporter: No

Violation Status: No violations found

**A42  
Target  
Property**

**BANK OF AMERICA  
3730 BRISTOL ST  
SANTA ANA, CA 92704**

**RCRA NonGen / NLR**

**1024760549  
CAC002980404**

**Site 42 of 50 in cluster A**

**Actual:  
28 ft.**

RCRA NonGen / NLR:  
Date form received by agency: 2018-09-14 00:00:00.0  
Facility name: BANK OF AMERICA  
Facility address: 3730 BRISTOL ST  
SANTA ANA, CA 92704-7304  
EPA ID: CAC002980404  
Mailing address: 275 SOUTH VALENCIA AVE  
BREA, CA 92823-6340  
Contact: CA7-701-01-28 AFRAHIM  
Contact address: 275 SOUTH VALENCIA AVE  
BREA, CA 92823-6340  
Contact country: Not reported  
Contact telephone: 714-577-0865  
Contact email: GENEVADEGUIRE@ALLIANCE-ENVIRO.COM  
EPA Region: 09  
Classification: Non-Generator  
Description: Handler: Non-Generators do not presently generate hazardous waste

**Owner/Operator Summary:**

Owner/operator name: CA7-701-01-28 AFRAHIM  
Owner/operator address: 275 SOUTH VALENCIA AVE  
BREA, CA 92823  
Owner/operator country: Not reported  
Owner/operator telephone: 714-577-0865  
Owner/operator email: Not reported  
Owner/operator fax: Not reported  
Owner/operator extension: Not reported  
Legal status: Other  
Owner/Operator Type: Operator  
Owner/Op start date: Not reported  
Owner/Op end date: Not reported  
Owner/operator name: BANK OF AMERICA  
Owner/operator address: 275 SOUTH VALENCIA AVE  
BREA, CA 92823  
Owner/operator country: Not reported  
Owner/operator telephone: 714-577-0865  
Owner/operator email: Not reported  
Owner/operator fax: Not reported  
Owner/operator extension: Not reported

Map ID  
Direction  
Distance  
Elevation

MAP FINDINGS

Site

Database(s)

EDR ID Number  
EPA ID Number

**BANK OF AMERICA (Continued)**

**1024760549**

Legal status: Other  
Owner/Operator Type: Owner  
Owner/Op start date: Not reported  
Owner/Op end date: Not reported

Handler Activities Summary:

U.S. importer of hazardous waste: No  
Mixed waste (haz. and radioactive): No  
Recycler of hazardous waste: No  
Transporter of hazardous waste: No  
Treater, storer or disposer of HW: No  
Underground injection activity: No  
On-site burner exemption: No  
Furnace exemption: No  
Used oil fuel burner: No  
Used oil processor: No  
User oil refiner: No  
Used oil fuel marketer to burner: No  
Used oil Specification marketer: No  
Used oil transfer facility: No  
Used oil transporter: No

Violation Status: No violations found

**A43  
Target  
Property**

**UNOCAL #  
3900 S BRISTOL ST  
SANTA ANA, CA**

**RGA LUST S114711001  
N/A**

**Site 43 of 50 in cluster A**

**Actual:  
28 ft.**

RGA LUST:  
Name: UNOCAL #  
Address: 3900 S BRISTOL ST  
City: SANTA ANA  
State: SANTA ANA  
2011 UNOCAL # 3900 S BRISTOL ST  
Name: UNOCAL #  
Address: 3900 S BRISTOL ST  
City: SANTA ANA  
State: SANTA ANA  
2010 UNOCAL # 3900 S BRISTOL ST  
Name: UNOCAL #  
Address: 3900 S BRISTOL ST  
City: SANTA ANA  
State: SANTA ANA  
2009 UNOCAL # 3900 S BRISTOL ST  
Name: UNOCAL #  
Address: 3900 S BRISTOL ST  
City: SANTA ANA  
State: SANTA ANA  
2008 UNOCAL # 3900 S BRISTOL ST

Map ID  
Direction  
Distance  
Elevation

MAP FINDINGS

Site

Database(s)

EDR ID Number  
EPA ID Number

**A44**      **1X NORDSTROM INC/NORDSTROM RACK**  
**Target**    **3900 SO BRISTOL BLVD #C**  
**Property**   **SANTA ANA, CA 92704**

**HAZNET**   **S123731133**  
              **N/A**

**Site 44 of 50 in cluster A**

**Actual:**  
**28 ft.**

HAZNET:  
Name: 1X NORDSTROM INC/NORDSTROM RACK  
Address: 3900 SO BRISTOL BLVD #C  
Address 2: Not reported  
City,State,Zip: SANTA ANA, CA 927040000  
Year: 1990  
Gepaid: CAC000527136  
Contact: WETHERALL, ROB/PROJ COORD  
Telephone: 7147551048  
Mailing Name: Not reported  
Mailing Address: 3120 LAKE CENTER DR  
Gen County: 30  
Waste Category: Asbestos containing waste  
TSD EPA ID: AZC000000150  
TSD County: 99  
Disposal Method: Not reported  
Tons: 1.45

Name: 1X NORDSTROM INC/NORDSTROM RACK  
Address: 3900 SO BRISTOL BLVD #C  
Address 2: Not reported  
City,State,Zip: SANTA ANA, CA 927040000  
Year: 1990  
Gepaid: CAC000527136  
Contact: WETHERALL, ROB/PROJ COORD  
Telephone: 7147551048  
Mailing Name: Not reported  
Mailing Address: 3120 LAKE CENTER DR  
Gen County: 30  
Waste Category: Asbestos containing waste  
TSD EPA ID: AZC000000150  
TSD County: 99  
Disposal Method: Disposal, Land Fill  
Tons: 0.74

**A45**      **BEDNA BATH AND BEYOND #284**  
**Target**    **3900 S BRISTOL ST**  
**Property**   **SANTA ANA, CA 92704**

**FINDS**   **1023327195**  
**ECHO**    **N/A**

**Site 45 of 50 in cluster A**

**Actual:**  
**28 ft.**

FINDS:  
Registry ID: 110066214929

Environmental Interest/Information System  
RCRAInfo is a national information system that supports the Resource Conservation and Recovery Act (RCRA) program through the tracking of events and activities related to facilities that generate, transport, and treat, store, or dispose of hazardous waste. RCRAInfo allows RCRA program staff to track the notification, permit, compliance, and corrective action activities required under RCRA.  
STATE MASTER

Map ID  
Direction  
Distance  
Elevation

MAP FINDINGS

Site

Database(s)

EDR ID Number  
EPA ID Number

**BEDNA BATH AND BEYOND #284 (Continued)**

**1023327195**

[Click this hyperlink](#) while viewing on your computer to access additional FINDS: detail in the EDR Site Report.

ECHO:

Envid: 1023327195  
Registry ID: 110066214929  
DFR URL: <http://echo.epa.gov/detailed-facility-report?fid=110066214929>

**A46  
Target  
Property**

**BED BATH & BEYOND #284  
3900 S BRISTOL ST  
SANTA ANA, CA 92704**

**RCRA NonGen / NLR**

**1024829259  
CAL000362291**

**Site 46 of 50 in cluster A**

**Actual:  
28 ft.**

RCRA NonGen / NLR:  
Date form received by agency: 2011-03-28 00:00:00.0  
Facility name: BED BATH & BEYOND #284  
Facility address: 3900 S BRISTOL ST  
SANTA ANA, CA 92704-7430  
EPA ID: CAL000362291  
Mailing address: 5151 SAN FELIPE ST  
STE 1000  
HOUSTON, TX 77056-0000  
Contact: ASHLEY CAMPBELL  
Contact address: 5151 SAN FELIPE ST SUITE 1000  
HOUSTON, TX 77056  
Contact country: Not reported  
Contact telephone: 713-985-5472  
Contact email: ASHLEY.CAMPBELL@STERICYCLE.COM  
EPA Region: 09  
Classification: Non-Generator  
Description: Handler: Non-Generators do not presently generate hazardous waste

**Owner/Operator Summary:**

Owner/operator name: ASHLEY CAMPBELL  
Owner/operator address: 5151 SAN FELIPE ST SUITE 1000  
HOUSTON, TX 77056  
Owner/operator country: Not reported  
Owner/operator telephone: 713-985-5472  
Owner/operator email: Not reported  
Owner/operator fax: Not reported  
Owner/operator extension: Not reported  
Legal status: Other  
Owner/Operator Type: Operator  
Owner/Op start date: Not reported  
Owner/Op end date: Not reported

Owner/operator name: BED BATH & BEYOND  
Owner/operator address: 650 LIBERTY AVE  
UNION, NJ 07083  
Owner/operator country: Not reported  
Owner/operator telephone: 908-688-0888  
Owner/operator email: Not reported  
Owner/operator fax: Not reported  
Owner/operator extension: Not reported  
Legal status: Other



Map ID  
Direction  
Distance  
Elevation

MAP FINDINGS

Site

Database(s)

EDR ID Number  
EPA ID Number

**BED BATH & BEYOND #284 (Continued)**

**1024829259**

Owner/Operator Type: Owner  
Owner/Op start date: Not reported  
Owner/Op end date: Not reported

Handler Activities Summary:

U.S. importer of hazardous waste: No  
Mixed waste (haz. and radioactive): No  
Recycler of hazardous waste: No  
Transporter of hazardous waste: Yes  
Treater, storer or disposer of HW: No  
Underground injection activity: No  
On-site burner exemption: No  
Furnace exemption: No  
Used oil fuel burner: No  
Used oil processor: No  
User oil refiner: No  
Used oil fuel marketer to burner: No  
Used oil Specification marketer: No  
Used oil transfer facility: No  
Used oil transporter: No

Violation Status: No violations found

**A47  
Target  
Property**

**ACCENT CLEANERS  
3767 S PLAZA DR  
SANTA ANA, CA 92704**

**HAZNET S113139904  
N/A**

**Site 47 of 50 in cluster A**

**Actual:  
28 ft.**

HAZNET:  
Name: ACCENT CLEANERS  
Address: 3767 S PLAZA DR  
Address 2: Not reported  
City,State,Zip: SANTA ANA, CA 927040000  
Year: 2005  
Gepaid: CAL000300579  
Contact: YOUNG HEE SUNG OWNER  
Telephone: 7147544008  
Mailing Name: Not reported  
Mailing Address: 3767 S PLAZA DR  
Gen County: 30  
Waste Category: Aqueous solution with total organic residues less than 10 percent  
TSD EPA ID: NVR000076158  
TSD County: 99  
Disposal Method: Recycler  
Tons: Not reported

Additional Info:

Year: 2005  
Shipment Date: 20051223  
Creation Date: 3/14/2007 18:30:24  
Receipt Date: 20051229  
Manifest ID: 24800263  
Gen EPA ID: CAL000300579  
Trans EPA ID: CAR000166827  
Trans Name: AMERICAN INDUSTRIAL SERVICES  
Trans 2 EPA ID: CAD981375983  
Trans 2 Name: TECHNICHEM INC  
TSD EPA ID: NVR000076158

Map ID  
Direction  
Distance  
Elevation

MAP FINDINGS

Site

Database(s)

EDR ID Number  
EPA ID Number

ACCENT CLEANERS (Continued)

S113139904

Trans Name:	RESOLVENT INC
TSDf Alt EPA ID:	Not reported
TSDf Alt Name:	Not reported
Waste Code:	211
RCRA Code:	F002
Meth Code:	R01
Quantity Tons:	Not reported
Waste Quantity:	Not reported
Quantity Unit:	Not reported
Additional Code 1:	Not reported
Additional Code 2:	Not reported
Additional Code 3:	Not reported
Additional Code 4:	Not reported
Additional Code 5:	Not reported
Year:	2005
Shipment Date:	20051223
Creation Date:	3/14/2007 18:30:24
Receipt Date:	20051229
Manifest ID:	24800263
Gen EPA ID:	CAL000300579
Trans EPA ID:	CAR000166827
Trans Name:	AMERICAN INDUSTRIAL SERVICES
Trans 2 EPA ID:	CAD981375983
Trans 2 Name:	TECHNICHEM INC
TSDf EPA ID:	NVR000076158
Trans Name:	RESOLVENT INC
TSDf Alt EPA ID:	Not reported
TSDf Alt Name:	Not reported
Waste Code:	211
RCRA Code:	F002
Meth Code:	R01
Quantity Tons:	0.22935
Waste Quantity:	55
Quantity Unit:	G
Additional Code 1:	Not reported
Additional Code 2:	Not reported
Additional Code 3:	Not reported
Additional Code 4:	Not reported
Additional Code 5:	Not reported
Year:	2005
Shipment Date:	20051223
Creation Date:	3/14/2007 18:30:24
Receipt Date:	20051229
Manifest ID:	24800263
Gen EPA ID:	CAL000300579
Trans EPA ID:	CAR000166827
Trans Name:	AMERICAN INDUSTRIAL SERVICES
Trans 2 EPA ID:	CAD981375983
Trans 2 Name:	TECHNICHEM INC
TSDf EPA ID:	NVR000076158
Trans Name:	RESOLVENT INC
TSDf Alt EPA ID:	Not reported
TSDf Alt Name:	Not reported
Waste Code:	134
RCRA Code:	D039

Map ID  
Direction  
Distance  
Elevation

MAP FINDINGS

Site

Database(s)

EDR ID Number  
EPA ID Number

ACCENT CLEANERS (Continued)

S113139904

Meth Code: R01  
Quantity Tons: Not reported  
Waste Quantity: Not reported  
Quantity Unit: Not reported  
Additional Code 1: Not reported  
Additional Code 2: Not reported  
Additional Code 3: Not reported  
Additional Code 4: Not reported  
Additional Code 5: Not reported

Year: 2005  
Shipment Date: 20051223  
Creation Date: 3/14/2007 18:30:24  
Receipt Date: 20051229  
Manifest ID: 24800263  
Gen EPA ID: CAL000300579  
Trans EPA ID: CAR000166827  
Trans Name: AMERICAN INDUSTRIAL SERVICES  
Trans 2 EPA ID: CAD981375983  
Trans 2 Name: TECHNICHEM INC  
TSD EPA ID: NVR000076158  
Trans Name: RESOLVENT INC  
TSD Alt EPA ID: Not reported  
TSD Alt Name: Not reported  
Waste Code: Not reported  
RCRA Code: Not reported  
Meth Code: R01  
Quantity Tons: Not reported  
Waste Quantity: Not reported  
Quantity Unit: Not reported  
Additional Code 1: Not reported  
Additional Code 2: Not reported  
Additional Code 3: Not reported  
Additional Code 4: Not reported  
Additional Code 5: Not reported

Name: ACCENT CLEANERS  
Address: 3767 S PLAZA DR  
Address 2: Not reported  
City,State,Zip: SANTA ANA, CA 927040000  
Year: 2005  
Gepaid: CAL000300579  
Contact: YOUNG HEE SUNG OWNER  
Telephone: 7147544008  
Mailing Name: Not reported  
Mailing Address: 3767 S PLAZA DR  
Gen County: 30  
Waste Category: Not reported  
TSD EPA ID: NVR000076158  
TSD County: 99  
Disposal Method: Recycler  
Tons: Not reported

Additional Info:  
Year: 2005  
Shipment Date: 20051223  
Creation Date: 3/14/2007 18:30:24

Map ID  
Direction  
Distance  
Elevation

MAP FINDINGS

Site

Database(s)

EDR ID Number  
EPA ID Number

ACCENT CLEANERS (Continued)

S113139904

Receipt Date: 20051229  
Manifest ID: 24800263  
Gen EPA ID: CAL000300579  
Trans EPA ID: CAR000166827  
Trans Name: AMERICAN INDUSTRIAL SERVICES  
Trans 2 EPA ID: CAD981375983  
Trans 2 Name: TECHNICHEM INC  
TSDf EPA ID: NVR000076158  
Trans Name: RESOLVENT INC  
TSDf Alt EPA ID: Not reported  
TSDf Alt Name: Not reported  
Waste Code: 211  
RCRA Code: F002  
Meth Code: R01  
Quantity Tons: Not reported  
Waste Quantity: Not reported  
Quantity Unit: Not reported  
Additional Code 1: Not reported  
Additional Code 2: Not reported  
Additional Code 3: Not reported  
Additional Code 4: Not reported  
Additional Code 5: Not reported

Year: 2005  
Shipment Date: 20051223  
Creation Date: 3/14/2007 18:30:24  
Receipt Date: 20051229  
Manifest ID: 24800263  
Gen EPA ID: CAL000300579  
Trans EPA ID: CAR000166827  
Trans Name: AMERICAN INDUSTRIAL SERVICES  
Trans 2 EPA ID: CAD981375983  
Trans 2 Name: TECHNICHEM INC  
TSDf EPA ID: NVR000076158  
Trans Name: RESOLVENT INC  
TSDf Alt EPA ID: Not reported  
TSDf Alt Name: Not reported  
Waste Code: 211  
RCRA Code: F002  
Meth Code: R01  
Quantity Tons: 0.22935  
Waste Quantity: 55  
Quantity Unit: G  
Additional Code 1: Not reported  
Additional Code 2: Not reported  
Additional Code 3: Not reported  
Additional Code 4: Not reported  
Additional Code 5: Not reported

Year: 2005  
Shipment Date: 20051223  
Creation Date: 3/14/2007 18:30:24  
Receipt Date: 20051229  
Manifest ID: 24800263  
Gen EPA ID: CAL000300579  
Trans EPA ID: CAR000166827  
Trans Name: AMERICAN INDUSTRIAL SERVICES

Map ID  
Direction  
Distance  
Elevation

MAP FINDINGS

Site

Database(s)

EDR ID Number  
EPA ID Number

ACCENT CLEANERS (Continued)

S113139904

Trans 2 EPA ID: CAD981375983  
Trans 2 Name: TECHNICHEM INC  
TSDf EPA ID: NVR000076158  
Trans Name: RESOLVENT INC  
TSDf Alt EPA ID: Not reported  
TSDf Alt Name: Not reported  
Waste Code: 134  
RCRA Code: D039  
Meth Code: R01  
Quantity Tons: Not reported  
Waste Quantity: Not reported  
Quantity Unit: Not reported  
Additional Code 1: Not reported  
Additional Code 2: Not reported  
Additional Code 3: Not reported  
Additional Code 4: Not reported  
Additional Code 5: Not reported  
  
Year: 2005  
Shipment Date: 20051223  
Creation Date: 3/14/2007 18:30:24  
Receipt Date: 20051229  
Manifest ID: 24800263  
Gen EPA ID: CAL000300579  
Trans EPA ID: CAR000166827  
Trans Name: AMERICAN INDUSTRIAL SERVICES  
Trans 2 EPA ID: CAD981375983  
Trans 2 Name: TECHNICHEM INC  
TSDf EPA ID: NVR000076158  
Trans Name: RESOLVENT INC  
TSDf Alt EPA ID: Not reported  
TSDf Alt Name: Not reported  
Waste Code: Not reported  
RCRA Code: Not reported  
Meth Code: R01  
Quantity Tons: Not reported  
Waste Quantity: Not reported  
Quantity Unit: Not reported  
Additional Code 1: Not reported  
Additional Code 2: Not reported  
Additional Code 3: Not reported  
Additional Code 4: Not reported  
Additional Code 5: Not reported

Name: ACCENT CLEANERS  
Address: 3767 S PLAZA DR  
Address 2: Not reported  
City,State,Zip: SANTA ANA, CA 927040000  
Year: 2005  
Gepaid: CAL000300579  
Contact: YOUNG HEE SUNG OWNER  
Telephone: 7147544008  
Mailing Name: Not reported  
Mailing Address: 3767 S PLAZA DR  
Gen County: 30  
Waste Category: Halogenated solvents (chloroforms, methyl chloride, perchloroethylene,

Map ID  
Direction  
Distance  
Elevation

MAP FINDINGS

Site

Database(s)

EDR ID Number  
EPA ID Number

ACCENT CLEANERS (Continued)

S113139904

etc)  
TSD EPA ID: NVR000076158  
TSD County: 99  
Disposal Method: Recycler  
Tons: 0.22935

Additional Info:  
Year: 2005  
Shipment Date: 20051223  
Creation Date: 3/14/2007 18:30:24  
Receipt Date: 20051229  
Manifest ID: 24800263  
Gen EPA ID: CAL000300579  
Trans EPA ID: CAR000166827  
Trans Name: AMERICAN INDUSTRIAL SERVICES  
Trans 2 EPA ID: CAD981375983  
Trans 2 Name: TECHNICHEM INC  
TSD EPA ID: NVR000076158  
Trans Name: RESOLVENT INC  
TSD EPA Alt ID: Not reported  
TSD EPA Alt Name: Not reported  
Waste Code: 211  
RCRA Code: F002  
Meth Code: R01  
Quantity Tons: Not reported  
Waste Quantity: Not reported  
Quantity Unit: Not reported  
Additional Code 1: Not reported  
Additional Code 2: Not reported  
Additional Code 3: Not reported  
Additional Code 4: Not reported  
Additional Code 5: Not reported

Year: 2005  
Shipment Date: 20051223  
Creation Date: 3/14/2007 18:30:24  
Receipt Date: 20051229  
Manifest ID: 24800263  
Gen EPA ID: CAL000300579  
Trans EPA ID: CAR000166827  
Trans Name: AMERICAN INDUSTRIAL SERVICES  
Trans 2 EPA ID: CAD981375983  
Trans 2 Name: TECHNICHEM INC  
TSD EPA ID: NVR000076158  
Trans Name: RESOLVENT INC  
TSD EPA Alt ID: Not reported  
TSD EPA Alt Name: Not reported  
Waste Code: 211  
RCRA Code: F002  
Meth Code: R01  
Quantity Tons: 0.22935  
Waste Quantity: 55  
Quantity Unit: G  
Additional Code 1: Not reported  
Additional Code 2: Not reported  
Additional Code 3: Not reported  
Additional Code 4: Not reported  
Additional Code 5: Not reported

Map ID  
Direction  
Distance  
Elevation

MAP FINDINGS

Site

Database(s)

EDR ID Number  
EPA ID Number

ACCENT CLEANERS (Continued)

S113139904

Year: 2005  
Shipment Date: 20051223  
Creation Date: 3/14/2007 18:30:24  
Receipt Date: 20051229  
Manifest ID: 24800263  
Gen EPA ID: CAL000300579  
Trans EPA ID: CAR000166827  
Trans Name: AMERICAN INDUSTRIAL SERVICES  
Trans 2 EPA ID: CAD981375983  
Trans 2 Name: TECHNICHEM INC  
TSDf EPA ID: NVR000076158  
Trans Name: RESOLVENT INC  
TSDf Alt EPA ID: Not reported  
TSDf Alt Name: Not reported  
Waste Code: 134  
RCRA Code: D039  
Meth Code: R01  
Quantity Tons: Not reported  
Waste Quantity: Not reported  
Quantity Unit: Not reported  
Additional Code 1: Not reported  
Additional Code 2: Not reported  
Additional Code 3: Not reported  
Additional Code 4: Not reported  
Additional Code 5: Not reported

Year: 2005  
Shipment Date: 20051223  
Creation Date: 3/14/2007 18:30:24  
Receipt Date: 20051229  
Manifest ID: 24800263  
Gen EPA ID: CAL000300579  
Trans EPA ID: CAR000166827  
Trans Name: AMERICAN INDUSTRIAL SERVICES  
Trans 2 EPA ID: CAD981375983  
Trans 2 Name: TECHNICHEM INC  
TSDf EPA ID: NVR000076158  
Trans Name: RESOLVENT INC  
TSDf Alt EPA ID: Not reported  
TSDf Alt Name: Not reported  
Waste Code: Not reported  
RCRA Code: Not reported  
Meth Code: R01  
Quantity Tons: Not reported  
Waste Quantity: Not reported  
Quantity Unit: Not reported  
Additional Code 1: Not reported  
Additional Code 2: Not reported  
Additional Code 3: Not reported  
Additional Code 4: Not reported  
Additional Code 5: Not reported

Name: ACCENT CLEANERS  
Address: 3767 S PLAZA DR  
Address 2: Not reported  
City,State,Zip: SANTA ANA, CA 927040000

Map ID  
Direction  
Distance  
Elevation

MAP FINDINGS

Site

Database(s)

EDR ID Number  
EPA ID Number

ACCENT CLEANERS (Continued)

S113139904

Year: 1990  
Gepaid: CAL000300579  
Contact: YOUNG HEE SUNG OWNER  
Telephone: 7147544008  
Mailing Name: Not reported  
Mailing Address: 3767 S PLAZA DR  
Gen County: 0  
Waste Category: Unspecified solvent mixture  
TSD EPA ID: CAD009452657  
TSD County: 41  
Disposal Method: Not reported  
Tons: 0.4587

Name: ACCENT CLEANERS  
Address: 3767 S PLAZA DR  
Address 2: Not reported  
City,State,Zip: SANTA ANA, CA 927040000  
Year: 2007  
Gepaid: CAL000300579  
Contact: YOUNG HEE SUNG OWNER  
Telephone: 7147544008  
Mailing Name: Not reported  
Mailing Address: 3767 S PLAZA DR  
Gen County: 30  
Waste Category: Aqueous solution with total organic residues less than 10 percent  
TSD EPA ID: NVR000076158  
TSD County: 99  
Disposal Method: Solvents Recovery  
Tons: Not reported

Additional Info:

Year: 2007  
Shipment Date: 20070202  
Creation Date: 12/10/2007 18:30:18  
Receipt Date: 20070212  
Manifest ID: 000237713GBF  
Gen EPA ID: CAL000300579  
Trans EPA ID: CAR000166827  
Trans Name: AMERICAN INDUSTRIAL SERVICES  
Trans 2 EPA ID: CAR000161836  
Trans 2 Name: TECHNICHEM INC  
TSD EPA ID: NVR000076158  
Trans Name: RESOLVENT INC  
TSD EPA ID: Not reported  
TSD EPA Name: Not reported  
Waste Code: 211  
RCRA Code: F002  
Meth Code: H020  
Quantity Tons: 0.275  
Waste Quantity: 550  
Quantity Unit: P  
Additional Code 1: Not reported  
Additional Code 2: Not reported  
Additional Code 3: Not reported  
Additional Code 4: Not reported  
Additional Code 5: Not reported

Year: 2007



Map ID  
Direction  
Distance  
Elevation

MAP FINDINGS

Site

Database(s)

EDR ID Number  
EPA ID Number

ACCENT CLEANERS (Continued)

S113139904

Shipment Date: 20070202  
Creation Date: 12/10/2007 18:30:18  
Receipt Date: 20070212  
Manifest ID: 000237713GBF  
Gen EPA ID: CAL000300579  
Trans EPA ID: CAR000166827  
Trans Name: AMERICAN INDUSTRIAL SERVICES  
Trans 2 EPA ID: CAR000161836  
Trans 2 Name: TECHNICHEM INC  
TSDf EPA ID: NVR000076158  
Trans Name: RESOLVENT INC  
TSDf Alt EPA ID: Not reported  
TSDf Alt Name: Not reported  
Waste Code: 211  
RCRA Code: F002  
Meth Code: H020  
Quantity Tons: Not reported  
Waste Quantity: Not reported  
Quantity Unit: Not reported  
Additional Code 1: Not reported  
Additional Code 2: Not reported  
Additional Code 3: Not reported  
Additional Code 4: Not reported  
Additional Code 5: Not reported

Year: 2007  
Shipment Date: 20070202  
Creation Date: 12/10/2007 18:30:18  
Receipt Date: 20070212  
Manifest ID: 000237713GBF  
Gen EPA ID: CAL000300579  
Trans EPA ID: CAR000166827  
Trans Name: AMERICAN INDUSTRIAL SERVICES  
Trans 2 EPA ID: CAR000161836  
Trans 2 Name: TECHNICHEM INC  
TSDf EPA ID: NVR000076158  
Trans Name: RESOLVENT INC  
TSDf Alt EPA ID: Not reported  
TSDf Alt Name: Not reported  
Waste Code: 134  
RCRA Code: D039  
Meth Code: H020  
Quantity Tons: Not reported  
Waste Quantity: Not reported  
Quantity Unit: Not reported  
Additional Code 1: Not reported  
Additional Code 2: Not reported  
Additional Code 3: Not reported  
Additional Code 4: Not reported  
Additional Code 5: Not reported

Year: 2007  
Shipment Date: 20070202  
Creation Date: 12/10/2007 18:30:18  
Receipt Date: 20070212  
Manifest ID: 000237713GBF  
Gen EPA ID: CAL000300579

Map ID  
Direction  
Distance  
Elevation

MAP FINDINGS

Site

Database(s)

EDR ID Number  
EPA ID Number

ACCENT CLEANERS (Continued)

S113139904

Trans EPA ID:	CAR000166827
Trans Name:	AMERICAN INDUSTRIAL SERVICES
Trans 2 EPA ID:	CAR000161836
Trans 2 Name:	TECHNICHEM INC
TSDf EPA ID:	NVR000076158
Trans Name:	RESOLVENT INC
TSDf Alt EPA ID:	Not reported
TSDf Alt Name:	Not reported
Waste Code:	213
RCRA Code:	Not reported
Meth Code:	H020
Quantity Tons:	Not reported
Waste Quantity:	Not reported
Quantity Unit:	Not reported
Additional Code 1:	Not reported
Additional Code 2:	Not reported
Additional Code 3:	Not reported
Additional Code 4:	Not reported
Additional Code 5:	Not reported
Year:	2007
Shipment Date:	20070913
Creation Date:	3/4/2008 18:31:02
Receipt Date:	20070920
Manifest ID:	000266666GBF
Gen EPA ID:	CAL000300579
Trans EPA ID:	CAR000166827
Trans Name:	AMERICAN INDUSTRIAL SERVICES
Trans 2 EPA ID:	CAR000161836
Trans 2 Name:	TECHNICHEM INC
TSDf EPA ID:	NVR000076158
Trans Name:	RESOLVENT INC
TSDf Alt EPA ID:	Not reported
TSDf Alt Name:	Not reported
Waste Code:	211
RCRA Code:	F002
Meth Code:	H020
Quantity Tons:	0.15
Waste Quantity:	300
Quantity Unit:	P
Additional Code 1:	Not reported
Additional Code 2:	Not reported
Additional Code 3:	Not reported
Additional Code 4:	Not reported
Additional Code 5:	Not reported
Year:	2007
Shipment Date:	20070913
Creation Date:	3/4/2008 18:31:02
Receipt Date:	20070920
Manifest ID:	000266666GBF
Gen EPA ID:	CAL000300579
Trans EPA ID:	CAR000166827
Trans Name:	AMERICAN INDUSTRIAL SERVICES
Trans 2 EPA ID:	CAR000161836
Trans 2 Name:	TECHNICHEM INC
TSDf EPA ID:	NVR000076158

Map ID  
Direction  
Distance  
Elevation

MAP FINDINGS

Site

Database(s)

EDR ID Number  
EPA ID Number

ACCENT CLEANERS (Continued)

S113139904

Trans Name:	RESOLVENT INC
TSDF Alt EPA ID:	Not reported
TSDF Alt Name:	Not reported
Waste Code:	211
RCRA Code:	F002
Meth Code:	H020
Quantity Tons:	Not reported
Waste Quantity:	Not reported
Quantity Unit:	Not reported
Additional Code 1:	Not reported
Additional Code 2:	Not reported
Additional Code 3:	Not reported
Additional Code 4:	Not reported
Additional Code 5:	Not reported
Year:	2007
Shipment Date:	20070913
Creation Date:	3/4/2008 18:31:02
Receipt Date:	20070920
Manifest ID:	000266666GBF
Gen EPA ID:	CAL000300579
Trans EPA ID:	CAR000166827
Trans Name:	AMERICAN INDUSTRIAL SERVICES
Trans 2 EPA ID:	CAR000161836
Trans 2 Name:	TECHNICHEM INC
TSDF EPA ID:	NVR000076158
Trans Name:	RESOLVENT INC
TSDF Alt EPA ID:	Not reported
TSDF Alt Name:	Not reported
Waste Code:	134
RCRA Code:	D039
Meth Code:	H020
Quantity Tons:	Not reported
Waste Quantity:	Not reported
Quantity Unit:	Not reported
Additional Code 1:	Not reported
Additional Code 2:	Not reported
Additional Code 3:	Not reported
Additional Code 4:	Not reported
Additional Code 5:	Not reported
Year:	2007
Shipment Date:	20070913
Creation Date:	3/4/2008 18:31:02
Receipt Date:	20070920
Manifest ID:	000266666GBF
Gen EPA ID:	CAL000300579
Trans EPA ID:	CAR000166827
Trans Name:	AMERICAN INDUSTRIAL SERVICES
Trans 2 EPA ID:	CAR000161836
Trans 2 Name:	TECHNICHEM INC
TSDF EPA ID:	NVR000076158
Trans Name:	RESOLVENT INC
TSDF Alt EPA ID:	Not reported
TSDF Alt Name:	Not reported
Waste Code:	213
RCRA Code:	Not reported

Map ID  
Direction  
Distance  
Elevation

MAP FINDINGS

Site

Database(s)

EDR ID Number  
EPA ID Number

ACCENT CLEANERS (Continued)

S113139904

Meth Code:	H020
Quantity Tons:	Not reported
Waste Quantity:	Not reported
Quantity Unit:	Not reported
Additional Code 1:	Not reported
Additional Code 2:	Not reported
Additional Code 3:	Not reported
Additional Code 4:	Not reported
Additional Code 5:	Not reported
Name:	ACCENT CLEANERS
Address:	3767 S PLAZA DR
Address 2:	Not reported
City,State,Zip:	SANTA ANA, CA 927040000
Year:	2007
Gepaid:	CAL000300579
Contact:	YOUNG HEE SUNG OWNER
Telephone:	7147544008
Mailing Name:	Not reported
Mailing Address:	3767 S PLAZA DR
Gen County:	30
Waste Category:	Halogenated solvents (chloroforms, methyl chloride, perchloroethylene, etc)
TSD EPA ID:	NVR000076158
TSD County:	99
Disposal Method:	Solvents Recovery
Tons:	0.425
Additional Info:	
Year:	2007
Shipment Date:	20070202
Creation Date:	12/10/2007 18:30:18
Receipt Date:	20070212
Manifest ID:	000237713GBF
Gen EPA ID:	CAL000300579
Trans EPA ID:	CAR000166827
Trans Name:	AMERICAN INDUSTRIAL SERVICES
Trans 2 EPA ID:	CAR000161836
Trans 2 Name:	TECHNICHEM INC
TSD EPA ID:	NVR000076158
Trans Name:	RESOLVENT INC
TSD EPA Alt ID:	Not reported
TSD EPA Alt Name:	Not reported
Waste Code:	211
RCRA Code:	F002
Meth Code:	H020
Quantity Tons:	0.275
Waste Quantity:	550
Quantity Unit:	P
Additional Code 1:	Not reported
Additional Code 2:	Not reported
Additional Code 3:	Not reported
Additional Code 4:	Not reported
Additional Code 5:	Not reported
Year:	2007
Shipment Date:	20070202

Map ID  
Direction  
Distance  
Elevation

MAP FINDINGS

Site

Database(s)

EDR ID Number  
EPA ID Number

ACCENT CLEANERS (Continued)

S113139904

Creation Date: 12/10/2007 18:30:18  
Receipt Date: 20070212  
Manifest ID: 000237713GBF  
Gen EPA ID: CAL000300579  
Trans EPA ID: CAR000166827  
Trans Name: AMERICAN INDUSTRIAL SERVICES  
Trans 2 EPA ID: CAR000161836  
Trans 2 Name: TECHNICHEM INC  
TSDf EPA ID: NVR000076158  
Trans Name: RESOLVENT INC  
TSDf Alt EPA ID: Not reported  
TSDf Alt Name: Not reported  
Waste Code: 211  
RCRA Code: F002  
Meth Code: H020  
Quantity Tons: Not reported  
Waste Quantity: Not reported  
Quantity Unit: Not reported  
Additional Code 1: Not reported  
Additional Code 2: Not reported  
Additional Code 3: Not reported  
Additional Code 4: Not reported  
Additional Code 5: Not reported

Year: 2007  
Shipment Date: 20070202  
Creation Date: 12/10/2007 18:30:18  
Receipt Date: 20070212  
Manifest ID: 000237713GBF  
Gen EPA ID: CAL000300579  
Trans EPA ID: CAR000166827  
Trans Name: AMERICAN INDUSTRIAL SERVICES  
Trans 2 EPA ID: CAR000161836  
Trans 2 Name: TECHNICHEM INC  
TSDf EPA ID: NVR000076158  
Trans Name: RESOLVENT INC  
TSDf Alt EPA ID: Not reported  
TSDf Alt Name: Not reported  
Waste Code: 134  
RCRA Code: D039  
Meth Code: H020  
Quantity Tons: Not reported  
Waste Quantity: Not reported  
Quantity Unit: Not reported  
Additional Code 1: Not reported  
Additional Code 2: Not reported  
Additional Code 3: Not reported  
Additional Code 4: Not reported  
Additional Code 5: Not reported

Year: 2007  
Shipment Date: 20070202  
Creation Date: 12/10/2007 18:30:18  
Receipt Date: 20070212  
Manifest ID: 000237713GBF  
Gen EPA ID: CAL000300579  
Trans EPA ID: CAR000166827

Map ID  
Direction  
Distance  
Elevation

MAP FINDINGS

Site

Database(s)

EDR ID Number  
EPA ID Number

ACCENT CLEANERS (Continued)

S113139904

Trans Name: AMERICAN INDUSTRIAL SERVICES  
Trans 2 EPA ID: CAR000161836  
Trans 2 Name: TECHNICHEM INC  
TSDf EPA ID: NVR000076158  
Trans Name: RESOLVENT INC  
TSDf Alt EPA ID: Not reported  
TSDf Alt Name: Not reported  
Waste Code: 213  
RCRA Code: Not reported  
Meth Code: H020  
Quantity Tons: Not reported  
Waste Quantity: Not reported  
Quantity Unit: Not reported  
Additional Code 1: Not reported  
Additional Code 2: Not reported  
Additional Code 3: Not reported  
Additional Code 4: Not reported  
Additional Code 5: Not reported

Year: 2007  
Shipment Date: 20070913  
Creation Date: 3/4/2008 18:31:02  
Receipt Date: 20070920  
Manifest ID: 000266666GBF  
Gen EPA ID: CAL000300579  
Trans EPA ID: CAR000166827  
Trans Name: AMERICAN INDUSTRIAL SERVICES  
Trans 2 EPA ID: CAR000161836  
Trans 2 Name: TECHNICHEM INC  
TSDf EPA ID: NVR000076158  
Trans Name: RESOLVENT INC  
TSDf Alt EPA ID: Not reported  
TSDf Alt Name: Not reported  
Waste Code: 211  
RCRA Code: F002  
Meth Code: H020  
Quantity Tons: 0.15  
Waste Quantity: 300  
Quantity Unit: P  
Additional Code 1: Not reported  
Additional Code 2: Not reported  
Additional Code 3: Not reported  
Additional Code 4: Not reported  
Additional Code 5: Not reported

Year: 2007  
Shipment Date: 20070913  
Creation Date: 3/4/2008 18:31:02  
Receipt Date: 20070920  
Manifest ID: 000266666GBF  
Gen EPA ID: CAL000300579  
Trans EPA ID: CAR000166827  
Trans Name: AMERICAN INDUSTRIAL SERVICES  
Trans 2 EPA ID: CAR000161836  
Trans 2 Name: TECHNICHEM INC  
TSDf EPA ID: NVR000076158  
Trans Name: RESOLVENT INC

Map ID  
Direction  
Distance  
Elevation

MAP FINDINGS

Site

Database(s)

EDR ID Number  
EPA ID Number

ACCENT CLEANERS (Continued)

S113139904

TSDf Alt EPA ID:	Not reported
TSDf Alt Name:	Not reported
Waste Code:	211
RCRA Code:	F002
Meth Code:	H020
Quantity Tons:	Not reported
Waste Quantity:	Not reported
Quantity Unit:	Not reported
Additional Code 1:	Not reported
Additional Code 2:	Not reported
Additional Code 3:	Not reported
Additional Code 4:	Not reported
Additional Code 5:	Not reported
Year:	2007
Shipment Date:	20070913
Creation Date:	3/4/2008 18:31:02
Receipt Date:	20070920
Manifest ID:	000266666GBF
Gen EPA ID:	CAL000300579
Trans EPA ID:	CAR000166827
Trans Name:	AMERICAN INDUSTRIAL SERVICES
Trans 2 EPA ID:	CAR000161836
Trans 2 Name:	TECHNICHEM INC
TSDf EPA ID:	NVR000076158
Trans Name:	RESOLVENT INC
TSDf Alt EPA ID:	Not reported
TSDf Alt Name:	Not reported
Waste Code:	134
RCRA Code:	D039
Meth Code:	H020
Quantity Tons:	Not reported
Waste Quantity:	Not reported
Quantity Unit:	Not reported
Additional Code 1:	Not reported
Additional Code 2:	Not reported
Additional Code 3:	Not reported
Additional Code 4:	Not reported
Additional Code 5:	Not reported
Year:	2007
Shipment Date:	20070913
Creation Date:	3/4/2008 18:31:02
Receipt Date:	20070920
Manifest ID:	000266666GBF
Gen EPA ID:	CAL000300579
Trans EPA ID:	CAR000166827
Trans Name:	AMERICAN INDUSTRIAL SERVICES
Trans 2 EPA ID:	CAR000161836
Trans 2 Name:	TECHNICHEM INC
TSDf EPA ID:	NVR000076158
Trans Name:	RESOLVENT INC
TSDf Alt EPA ID:	Not reported
TSDf Alt Name:	Not reported
Waste Code:	213
RCRA Code:	Not reported
Meth Code:	H020

Map ID  
Direction  
Distance  
Elevation

MAP FINDINGS

Site

Database(s)

EDR ID Number  
EPA ID Number

ACCENT CLEANERS (Continued)

S113139904

Quantity Tons: Not reported  
Waste Quantity: Not reported  
Quantity Unit: Not reported  
Additional Code 1: Not reported  
Additional Code 2: Not reported  
Additional Code 3: Not reported  
Additional Code 4: Not reported  
Additional Code 5: Not reported

Name: ACCENT CLEANERS  
Address: 3767 S PLAZA DR  
Address 2: Not reported  
City,State,Zip: SANTA ANA, CA 927040000  
Year: 2007  
Gepaid: CAL000300579  
Contact: YOUNG HEE SUNG OWNER  
Telephone: 7147544008  
Mailing Name: Not reported  
Mailing Address: 3767 S PLAZA DR  
Gen County: 30  
Waste Category: Hydrocarbon solvents (benzene, hexane, Stoddard, Etc.)  
TSD EPA ID: NVR000076158  
TSD County: 99  
Disposal Method: Solvents Recovery  
Tons: Not reported

Additional Info:

Year: 2007  
Shipment Date: 20070202  
Creation Date: 12/10/2007 18:30:18  
Receipt Date: 20070212  
Manifest ID: 000237713GBF  
Gen EPA ID: CAL000300579  
Trans EPA ID: CAR000166827  
Trans Name: AMERICAN INDUSTRIAL SERVICES  
Trans 2 EPA ID: CAR000161836  
Trans 2 Name: TECHNICHEM INC  
TSD EPA ID: NVR000076158  
Trans Name: RESOLVENT INC  
TSD EPA ID: Not reported  
TSD EPA Name: Not reported  
Waste Code: 211  
RCRA Code: F002  
Meth Code: H020  
Quantity Tons: 0.275  
Waste Quantity: 550  
Quantity Unit: P  
Additional Code 1: Not reported  
Additional Code 2: Not reported  
Additional Code 3: Not reported  
Additional Code 4: Not reported  
Additional Code 5: Not reported

Year: 2007  
Shipment Date: 20070202  
Creation Date: 12/10/2007 18:30:18  
Receipt Date: 20070212



Map ID  
Direction  
Distance  
Elevation

MAP FINDINGS

Site

Database(s)

EDR ID Number  
EPA ID Number

**ACCENT CLEANERS (Continued)**

**S113139904**

Manifest ID: 000237713GBF  
Gen EPA ID: CAL000300579  
Trans EPA ID: CAR000166827  
Trans Name: AMERICAN INDUSTRIAL SERVICES  
Trans 2 EPA ID: CAR000161836  
Trans 2 Name: TECHNICHEM INC  
TSDf EPA ID: NVR000076158  
Trans Name: RESOLVENT INC  
TSDf Alt EPA ID: Not reported  
TSDf Alt Name: Not reported  
Waste Code: 211  
RCRA Code: F002  
Meth Code: H020  
Quantity Tons: Not reported  
Waste Quantity: Not reported  
Quantity Unit: Not reported  
Additional Code 1: Not reported  
Additional Code 2: Not reported  
Additional Code 3: Not reported  
Additional Code 4: Not reported  
Additional Code 5: Not reported

Year: 2007  
Shipment Date: 20070202  
Creation Date: 12/10/2007 18:30:18  
Receipt Date: 20070212  
Manifest ID: 000237713GBF  
Gen EPA ID: CAL000300579  
Trans EPA ID: CAR000166827  
Trans Name: AMERICAN INDUSTRIAL SERVICES  
Trans 2 EPA ID: CAR000161836  
Trans 2 Name: TECHNICHEM INC  
TSDf EPA ID: NVR000076158  
Trans Name: RESOLVENT INC  
TSDf Alt EPA ID: Not reported  
TSDf Alt Name: Not reported  
Waste Code: 134  
RCRA Code: D039  
Meth Code: H020  
Quantity Tons: Not reported  
Waste Quantity: Not reported  
Quantity Unit: Not reported  
Additional Code 1: Not reported  
Additional Code 2: Not reported  
Additional Code 3: Not reported  
Additional Code 4: Not reported  
Additional Code 5: Not reported

Year: 2007  
Shipment Date: 20070202  
Creation Date: 12/10/2007 18:30:18  
Receipt Date: 20070212  
Manifest ID: 000237713GBF  
Gen EPA ID: CAL000300579  
Trans EPA ID: CAR000166827  
Trans Name: AMERICAN INDUSTRIAL SERVICES  
Trans 2 EPA ID: CAR000161836

Map ID  
Direction  
Distance  
Elevation

MAP FINDINGS

Site

Database(s)

EDR ID Number  
EPA ID Number

ACCENT CLEANERS (Continued)

S113139904

Trans 2 Name:	TECHNICHEM INC
TSDF EPA ID:	NVR000076158
Trans Name:	RESOLVENT INC
TSDF Alt EPA ID:	Not reported
TSDF Alt Name:	Not reported
Waste Code:	213
RCRA Code:	Not reported
Meth Code:	H020
Quantity Tons:	Not reported
Waste Quantity:	Not reported
Quantity Unit:	Not reported
Additional Code 1:	Not reported
Additional Code 2:	Not reported
Additional Code 3:	Not reported
Additional Code 4:	Not reported
Additional Code 5:	Not reported
Year:	2007
Shipment Date:	20070913
Creation Date:	3/4/2008 18:31:02
Receipt Date:	20070920
Manifest ID:	000266666GBF
Gen EPA ID:	CAL000300579
Trans EPA ID:	CAR000166827
Trans Name:	AMERICAN INDUSTRIAL SERVICES
Trans 2 EPA ID:	CAR000161836
Trans 2 Name:	TECHNICHEM INC
TSDF EPA ID:	NVR000076158
Trans Name:	RESOLVENT INC
TSDF Alt EPA ID:	Not reported
TSDF Alt Name:	Not reported
Waste Code:	211
RCRA Code:	F002
Meth Code:	H020
Quantity Tons:	0.15
Waste Quantity:	300
Quantity Unit:	P
Additional Code 1:	Not reported
Additional Code 2:	Not reported
Additional Code 3:	Not reported
Additional Code 4:	Not reported
Additional Code 5:	Not reported
Year:	2007
Shipment Date:	20070913
Creation Date:	3/4/2008 18:31:02
Receipt Date:	20070920
Manifest ID:	000266666GBF
Gen EPA ID:	CAL000300579
Trans EPA ID:	CAR000166827
Trans Name:	AMERICAN INDUSTRIAL SERVICES
Trans 2 EPA ID:	CAR000161836
Trans 2 Name:	TECHNICHEM INC
TSDF EPA ID:	NVR000076158
Trans Name:	RESOLVENT INC
TSDF Alt EPA ID:	Not reported
TSDF Alt Name:	Not reported

Map ID  
Direction  
Distance  
Elevation

MAP FINDINGS

Site

Database(s)

EDR ID Number  
EPA ID Number

ACCENT CLEANERS (Continued)

S113139904

Waste Code:	211
RCRA Code:	F002
Meth Code:	H020
Quantity Tons:	Not reported
Waste Quantity:	Not reported
Quantity Unit:	Not reported
Additional Code 1:	Not reported
Additional Code 2:	Not reported
Additional Code 3:	Not reported
Additional Code 4:	Not reported
Additional Code 5:	Not reported
Year:	2007
Shipment Date:	20070913
Creation Date:	3/4/2008 18:31:02
Receipt Date:	20070920
Manifest ID:	000266666GBF
Gen EPA ID:	CAL000300579
Trans EPA ID:	CAR000166827
Trans Name:	AMERICAN INDUSTRIAL SERVICES
Trans 2 EPA ID:	CAR000161836
Trans 2 Name:	TECHNICHEM INC
TSDf EPA ID:	NVR000076158
Trans Name:	RESOLVENT INC
TSDf Alt EPA ID:	Not reported
TSDf Alt Name:	Not reported
Waste Code:	134
RCRA Code:	D039
Meth Code:	H020
Quantity Tons:	Not reported
Waste Quantity:	Not reported
Quantity Unit:	Not reported
Additional Code 1:	Not reported
Additional Code 2:	Not reported
Additional Code 3:	Not reported
Additional Code 4:	Not reported
Additional Code 5:	Not reported
Year:	2007
Shipment Date:	20070913
Creation Date:	3/4/2008 18:31:02
Receipt Date:	20070920
Manifest ID:	000266666GBF
Gen EPA ID:	CAL000300579
Trans EPA ID:	CAR000166827
Trans Name:	AMERICAN INDUSTRIAL SERVICES
Trans 2 EPA ID:	CAR000161836
Trans 2 Name:	TECHNICHEM INC
TSDf EPA ID:	NVR000076158
Trans Name:	RESOLVENT INC
TSDf Alt EPA ID:	Not reported
TSDf Alt Name:	Not reported
Waste Code:	213
RCRA Code:	Not reported
Meth Code:	H020
Quantity Tons:	Not reported
Waste Quantity:	Not reported

Map ID  
Direction  
Distance  
Elevation

MAP FINDINGS

Site

Database(s)

EDR ID Number  
EPA ID Number

**ACCENT CLEANERS (Continued)**

**S113139904**

Quantity Unit: Not reported  
Additional Code 1: Not reported  
Additional Code 2: Not reported  
Additional Code 3: Not reported  
Additional Code 4: Not reported  
Additional Code 5: Not reported

**A48  
Target  
Property**

**ROBBINS BROTHERS  
3820 S BRISTOL ST  
SANTA ANA, CA 92704**

**RCRA NonGen / NLR**

**1024851275  
CAL000409649**

**Site 48 of 50 in cluster A**

**Actual:  
28 ft.**

RCRA NonGen / NLR:  
Date form received by agency: 2015-08-26 00:00:00.0  
Facility name: ROBBINS BROTHERS  
Facility address: 3820 S BRISTOL ST  
SANTA ANA, CA 92704-7456  
EPA ID: CAL000409649  
Mailing address: 1300 W OPTICAL DR STE 200  
AZUSA, CA 91702-3251  
Contact: CARLOS BATISTA  
Contact address: 1300 WEST OPTICAL DR STE 200  
AZUSA, CA 91702  
Contact country: Not reported  
Contact telephone: 626-224-9524  
Contact email: CBATISTA@ROBBINSBROS.COM  
EPA Region: 09  
Classification: Non-Generator  
Description: Handler: Non-Generators do not presently generate hazardous waste

**Owner/Operator Summary:**

Owner/operator name: ROBBINS BROS JEWELRY INC  
Owner/operator address: 525 OKEECHOBEE BLVD. SUITE 1050  
WEST PALM BEACH, FL 33401  
Owner/operator country: Not reported  
Owner/operator telephone: 561-727-2019  
Owner/operator email: Not reported  
Owner/operator fax: Not reported  
Owner/operator extension: Not reported  
Legal status: Other  
Owner/Operator Type: Owner  
Owner/Op start date: Not reported  
Owner/Op end date: Not reported  
Owner/operator name: CARLOS BATISTA  
Owner/operator address: 1300 WEST OPTICAL DR STE 200  
AZUSA, CA 91702  
Owner/operator country: Not reported  
Owner/operator telephone: 626-224-9524  
Owner/operator email: Not reported  
Owner/operator fax: Not reported  
Owner/operator extension: Not reported  
Legal status: Other  
Owner/Operator Type: Operator  
Owner/Op start date: Not reported

Map ID  
Direction  
Distance  
Elevation

MAP FINDINGS

Site

Database(s)

EDR ID Number  
EPA ID Number

**ROBBINS BROTHERS (Continued)**

**1024851275**

Owner/Op end date: Not reported

Handler Activities Summary:

U.S. importer of hazardous waste: No  
Mixed waste (haz. and radioactive): No  
Recycler of hazardous waste: No  
Transporter of hazardous waste: Yes  
Treater, storer or disposer of HW: No  
Underground injection activity: No  
On-site burner exemption: No  
Furnace exemption: No  
Used oil fuel burner: No  
Used oil processor: No  
User oil refiner: No  
Used oil fuel marketer to burner: No  
Used oil Specification marketer: No  
Used oil transfer facility: No  
Used oil transporter: No

Violation Status: No violations found

**A49**  
**Target**  
**Property**

**ACCENT CLEANERS**  
**3767 S PLAZA DR**  
**SANTA ANA, CA 92704**

**EDR Hist Cleaner** **1019920478**  
**N/A**

**Site 49 of 50 in cluster A**

**Actual:**  
**28 ft.**

EDR Hist Cleaner

Year:	Name:	Type:
2002	ACCENT CLEANERS	Drycleaning Plants, Except Rugs, NEC
2003	ACCENT CLEANERS	Drycleaning Plants, Except Rugs, NEC
2004	ACCENT CLEANERS	Drycleaning Plants, Except Rugs, NEC
2005	ACCENT CLEANERS	Drycleaning Plants, Except Rugs, NEC
2006	ACCENT CLEANERS	Drycleaning Plants, Except Rugs, NEC
2007	ACCENT CLEANERS	Drycleaning Plants, Except Rugs, NEC
2008	ACCENT CLEANERS	Drycleaning Plants, Except Rugs, NEC
2009	ACCENT CLEANERS	Drycleaning Plants, Except Rugs, NEC
2010	ACCENT CLEANERS	Drycleaning Plants, Except Rugs, NEC
2011	ACCENT CLEANERS	Drycleaning Plants, Except Rugs, NEC
2012	ACCENT CLEANERS	Drycleaning Plants, Except Rugs, NEC
2013	ACCENT CLEANERS	Drycleaning Plants, Except Rugs, NEC
2014	ACCENT CLEANERS	Drycleaning Plants, Except Rugs, NEC

**A50**  
**Target**  
**Property**

**TJ MAXX 1048**  
**3900 S BRISTOL ST**  
**SANTA ANA, CA 92704**

**HAZNET** **S123629696**  
**N/A**

**Site 50 of 50 in cluster A**

**Actual:**  
**28 ft.**

HAZNET:  
Name: TJ MAXX 1048  
Address: 3900 S BRISTOL ST  
Address 2: Not reported  
City,State,Zip: SANTA ANA, CA 92704  
Year: 2017  
Gepaid: CAL000383033

Map ID  
Direction  
Distance  
Elevation

MAP FINDINGS

Site

Database(s)

EDR ID Number  
EPA ID Number

**TJ MAXX 1048 (Continued)**

**S123629696**

Contact: PAUL KANGAS  
Telephone: 7743083651  
Mailing Name: Not reported  
Mailing Address: 770 COCHITUATE RD  
Gen County: 30  
Waste Category: Off-specification, aged or surplus organics  
TSD EPA ID: CAD008364432  
TSD County: 19  
Disposal Method: Storage, Bulking, And/Or Transfer Off Site--No Treatment/Reovery  
(H010-H129) Or (H131-H135)  
Tons: 0.026

Additional Info:

Year: 2017  
Shipment Date: 20171107  
Creation Date: 5/30/2018 18:33:39  
Receipt Date: 20171110  
Manifest ID: 010141957FLE  
Gen EPA ID: CAL000383033  
Trans EPA ID: MNS000110924  
Trans Name: STERICYCLE SPECIALTY WASTE SOLUTIONS INC  
Trans 2 EPA ID: CAR000217000  
Trans 2 Name: LA CHIQUITA TRUCKING  
TSD EPA ID: CAD008364432  
Trans Name: RHO CHEM LLC  
TSD EPA ID: Not reported  
TSD Name: Not reported  
Waste Code: 331  
RCRA Code: D001  
Meth Code: H141  
Quantity Tons: 0.0015  
Waste Quantity: 3  
Quantity Unit: P  
Additional Code 1: Not reported  
Additional Code 2: Not reported  
Additional Code 3: Not reported  
Additional Code 4: Not reported  
Additional Code 5: Not reported

Year: 2017  
Shipment Date: 20171107  
Creation Date: 5/30/2018 18:33:39  
Receipt Date: 20171110  
Manifest ID: 010141957FLE  
Gen EPA ID: CAL000383033  
Trans EPA ID: MNS000110924  
Trans Name: STERICYCLE SPECIALTY WASTE SOLUTIONS INC  
Trans 2 EPA ID: CAR000217000  
Trans 2 Name: LA CHIQUITA TRUCKING  
TSD EPA ID: CAD008364432  
Trans Name: RHO CHEM LLC  
TSD EPA ID: Not reported  
TSD Name: Not reported  
Waste Code: 331  
RCRA Code: D035  
Meth Code: H141  
Quantity Tons: 0.0095  
Waste Quantity: 19

Map ID  
Direction  
Distance  
Elevation

MAP FINDINGS

Site

Database(s)

EDR ID Number  
EPA ID Number

**TJ MAXX 1048 (Continued)**

**S123629696**

Quantity Unit:	P
Additional Code 1:	D001
Additional Code 2:	Not reported
Additional Code 3:	Not reported
Additional Code 4:	Not reported
Additional Code 5:	Not reported
Year:	2017
Shipment Date:	20171107
Creation Date:	5/30/2018 18:33:39
Receipt Date:	20171110
Manifest ID:	010141957FLE
Gen EPA ID:	CAL000383033
Trans EPA ID:	MNS000110924
Trans Name:	STERICYCLE SPECIALTY WASTE SOLUTIONS INC
Trans 2 EPA ID:	CAR000217000
Trans 2 Name:	LA CHIQUITA TRUCKING
TSDf EPA ID:	CAD008364432
Trans Name:	RHO CHEM LLC
TSDf Alt EPA ID:	Not reported
TSDf Alt Name:	Not reported
Waste Code:	331
RCRA Code:	Not reported
Meth Code:	H141
Quantity Tons:	0.0045
Waste Quantity:	9
Quantity Unit:	P
Additional Code 1:	Not reported
Additional Code 2:	Not reported
Additional Code 3:	Not reported
Additional Code 4:	Not reported
Additional Code 5:	Not reported
Year:	2017
Shipment Date:	20170510
Creation Date:	6/27/2018 18:30:27
Receipt Date:	20170516
Manifest ID:	010142718FLE
Gen EPA ID:	CAL000383033
Trans EPA ID:	MNS000110924
Trans Name:	STERICYCLE SPECIALTY WASTE SOLUTIONS INC
Trans 2 EPA ID:	NED986382133
Trans 2 Name:	SST
TSDf EPA ID:	CAD008364432
Trans Name:	RHO CHEM LLC
TSDf Alt EPA ID:	Not reported
TSDf Alt Name:	Not reported
Waste Code:	331
RCRA Code:	D001
Meth Code:	H141
Quantity Tons:	0.0005
Waste Quantity:	1
Quantity Unit:	P
Additional Code 1:	Not reported
Additional Code 2:	Not reported
Additional Code 3:	Not reported
Additional Code 4:	Not reported

Map ID  
Direction  
Distance  
Elevation

MAP FINDINGS

Site

Database(s)

EDR ID Number  
EPA ID Number

**TJ MAXX 1048 (Continued)**

**S123629696**

Additional Code 5:	Not reported
Year:	2017
Shipment Date:	20170510
Creation Date:	6/27/2018 18:30:27
Receipt Date:	20170516
Manifest ID:	010142718FLE
Gen EPA ID:	CAL000383033
Trans EPA ID:	MNS000110924
Trans Name:	STERICYCLE SPECIALTY WASTE SOLUTIONS INC
Trans 2 EPA ID:	NED986382133
Trans 2 Name:	SST
TSDF EPA ID:	CAD008364432
Trans Name:	RHO CHEM LLC
TSDF Alt EPA ID:	Not reported
TSDF Alt Name:	Not reported
Waste Code:	331
RCRA Code:	D035
Meth Code:	H141
Quantity Tons:	0.0065
Waste Quantity:	13
Quantity Unit:	P
Additional Code 1:	D001
Additional Code 2:	Not reported
Additional Code 3:	Not reported
Additional Code 4:	Not reported
Additional Code 5:	Not reported
Year:	2017
Shipment Date:	20170510
Creation Date:	6/27/2018 18:30:27
Receipt Date:	20170516
Manifest ID:	010142718FLE
Gen EPA ID:	CAL000383033
Trans EPA ID:	MNS000110924
Trans Name:	STERICYCLE SPECIALTY WASTE SOLUTIONS INC
Trans 2 EPA ID:	NED986382133
Trans 2 Name:	SST
TSDF EPA ID:	CAD008364432
Trans Name:	RHO CHEM LLC
TSDF Alt EPA ID:	Not reported
TSDF Alt Name:	Not reported
Waste Code:	331
RCRA Code:	Not reported
Meth Code:	H141
Quantity Tons:	0.0035
Waste Quantity:	7
Quantity Unit:	P
Additional Code 1:	Not reported
Additional Code 2:	Not reported
Additional Code 3:	Not reported
Additional Code 4:	Not reported
Additional Code 5:	Not reported
Name:	TJ MAXX 1048
Address:	3900 S BRISTOL ST



Map ID  
Direction  
Distance  
Elevation

MAP FINDINGS

Site

Database(s)

EDR ID Number  
EPA ID Number

**TJ MAXX 1048 (Continued)**

**S123629696**

Address 2: Not reported  
City,State,Zip: SANTA ANA, CA 92704  
Year: 2013  
Gepaid: CAL000383033  
Contact: PAUL KANGAS  
Telephone: 7743083651  
Mailing Name: Not reported  
Mailing Address: 770 COCHITUATE RD  
Gen County: 30  
Waste Category: Off-specification, aged or surplus organics  
TSD EPA ID: WID003967148  
TSD County: Not reported  
Disposal Method: Storage, Bulking, And/Or Transfer Off Site--No Treatment/Reovery (H010-H129) Or (H131-H135)  
Tons: 0.0125

**Additional Info:**

Year: 2013  
Shipment Date: 20130729  
Creation Date: 1/18/2014 22:15:06  
Receipt Date: 20130904  
Manifest ID: 006217134FLE  
Gen EPA ID: CAL000383033  
Trans EPA ID: MNS000110924  
Trans Name: STERICYCLE SPECIALTY WASTE  
Trans 2 EPA ID: OKD981588791  
Trans 2 Name: TRIAD TRANSPORT INC  
TSDF EPA ID: Not reported  
Trans Name: Not reported  
TSDF Alt EPA ID: WID003967148  
TSDF Alt Name: VEOLIA ES TECH  
Waste Code: 331  
RCRA Code: Not reported  
Meth Code: H141  
Quantity Tons: 0.0065  
Waste Quantity: 13  
Quantity Unit: P  
Additional Code 1: Not reported  
Additional Code 2: Not reported  
Additional Code 3: Not reported  
Additional Code 4: Not reported  
Additional Code 5: Not reported

Year: 2013  
Shipment Date: 20130729  
Creation Date: 1/18/2014 22:15:06  
Receipt Date: 20130904  
Manifest ID: 006217134FLE  
Gen EPA ID: CAL000383033  
Trans EPA ID: MNS000110924  
Trans Name: STERICYCLE SPECIALTY WASTE  
Trans 2 EPA ID: OKD981588791  
Trans 2 Name: TRIAD TRANSPORT INC  
TSDF EPA ID: Not reported  
Trans Name: Not reported  
TSDF Alt EPA ID: WID003967148  
TSDF Alt Name: VEOLIA ES TECH  
Waste Code: 214

Map ID  
Direction  
Distance  
Elevation

MAP FINDINGS

Site

Database(s)

EDR ID Number  
EPA ID Number

**TJ MAXX 1048 (Continued)**

**S123629696**

RCRA Code:	D001
Meth Code:	H141
Quantity Tons:	0.0045
Waste Quantity:	9
Quantity Unit:	P
Additional Code 1:	Not reported
Additional Code 2:	Not reported
Additional Code 3:	Not reported
Additional Code 4:	Not reported
Additional Code 5:	Not reported
Year:	2013
Shipment Date:	20130729
Creation Date:	1/18/2014 22:15:06
Receipt Date:	20130904
Manifest ID:	006217134FLE
Gen EPA ID:	CAL000383033
Trans EPA ID:	MNS000110924
Trans Name:	STERICYCLE SPECIALTY WASTE
Trans 2 EPA ID:	OKD981588791
Trans 2 Name:	TRIAD TRANSPORT INC
TSDf EPA ID:	Not reported
Trans Name:	Not reported
TSDf Alt EPA ID:	WID003967148
TSDf Alt Name:	VEOLIA ES TECH
Waste Code:	331
RCRA Code:	D001
Meth Code:	H141
Quantity Tons:	0.006
Waste Quantity:	12
Quantity Unit:	P
Additional Code 1:	Not reported
Additional Code 2:	Not reported
Additional Code 3:	Not reported
Additional Code 4:	Not reported
Additional Code 5:	Not reported
Year:	2013
Shipment Date:	20130729
Creation Date:	1/18/2014 22:15:06
Receipt Date:	20130904
Manifest ID:	006217134FLE
Gen EPA ID:	CAL000383033
Trans EPA ID:	MNS000110924
Trans Name:	STERICYCLE SPECIALTY WASTE
Trans 2 EPA ID:	OKD981588791
Trans 2 Name:	TRIAD TRANSPORT INC
TSDf EPA ID:	Not reported
Trans Name:	Not reported
TSDf Alt EPA ID:	WID003967148
TSDf Alt Name:	VEOLIA ES TECH
Waste Code:	Not reported
RCRA Code:	Not reported
Meth Code:	H141
Quantity Tons:	0.0825
Waste Quantity:	165
Quantity Unit:	P

Map ID  
Direction  
Distance  
Elevation

MAP FINDINGS

Site

Database(s)

EDR ID Number  
EPA ID Number

**TJ MAXX 1048 (Continued)**

**S123629696**

Additional Code 1:	Not reported
Additional Code 2:	Not reported
Additional Code 3:	Not reported
Additional Code 4:	Not reported
Additional Code 5:	Not reported
Name:	TJ MAXX 1048
Address:	3900 S BRISTOL ST
Address 2:	Not reported
City,State,Zip:	SANTA ANA, CA 92704
Year:	2013
Gepaid:	CAL000383033
Contact:	PAUL KANGAS
Telephone:	7743083651
Mailing Name:	Not reported
Mailing Address:	770 COCHITUATE RD
Gen County:	30
Waste Category:	Unspecified solvent mixture
TSD EPA ID:	WID003967148
TSD County:	Not reported
Disposal Method:	Storage, Bulking, And/Or Transfer Off Site--No Treatment/Reovery (H010-H129) Or (H131-H135)
Tons:	0.0045
Additional Info:	
Year:	2013
Shipment Date:	20130729
Creation Date:	1/18/2014 22:15:06
Receipt Date:	20130904
Manifest ID:	006217134FLE
Gen EPA ID:	CAL000383033
Trans EPA ID:	MNS000110924
Trans Name:	STERICYCLE SPECIALTY WASTE
Trans 2 EPA ID:	OKD981588791
Trans 2 Name:	TRIAD TRANSPORT INC
TSD EPA ID:	Not reported
Trans Name:	Not reported
TSD Alt EPA ID:	WID003967148
TSD Alt Name:	VEOLIA ES TECH
Waste Code:	331
RCRA Code:	Not reported
Meth Code:	H141
Quantity Tons:	0.0065
Waste Quantity:	13
Quantity Unit:	P
Additional Code 1:	Not reported
Additional Code 2:	Not reported
Additional Code 3:	Not reported
Additional Code 4:	Not reported
Additional Code 5:	Not reported
Year:	2013
Shipment Date:	20130729
Creation Date:	1/18/2014 22:15:06
Receipt Date:	20130904
Manifest ID:	006217134FLE
Gen EPA ID:	CAL000383033

Map ID  
Direction  
Distance  
Elevation

MAP FINDINGS

Site

Database(s)

EDR ID Number  
EPA ID Number

**TJ MAXX 1048 (Continued)**

**S123629696**

Trans EPA ID: MNS000110924  
Trans Name: STERICYCLE SPECIALTY WASTE  
Trans 2 EPA ID: OKD981588791  
Trans 2 Name: TRIAD TRANSPORT INC  
TSDf EPA ID: Not reported  
Trans Name: Not reported  
TSDf Alt EPA ID: WID003967148  
TSDf Alt Name: VEOLIA ES TECH  
Waste Code: 214  
RCRA Code: D001  
Meth Code: H141  
Quantity Tons: 0.0045  
Waste Quantity: 9  
Quantity Unit: P  
Additional Code 1: Not reported  
Additional Code 2: Not reported  
Additional Code 3: Not reported  
Additional Code 4: Not reported  
Additional Code 5: Not reported

Year: 2013  
Shipment Date: 20130729  
Creation Date: 1/18/2014 22:15:06  
Receipt Date: 20130904  
Manifest ID: 006217134FLE  
Gen EPA ID: CAL000383033  
Trans EPA ID: MNS000110924  
Trans Name: STERICYCLE SPECIALTY WASTE  
Trans 2 EPA ID: OKD981588791  
Trans 2 Name: TRIAD TRANSPORT INC  
TSDf EPA ID: Not reported  
Trans Name: Not reported  
TSDf Alt EPA ID: WID003967148  
TSDf Alt Name: VEOLIA ES TECH  
Waste Code: 331  
RCRA Code: D001  
Meth Code: H141  
Quantity Tons: 0.006  
Waste Quantity: 12  
Quantity Unit: P  
Additional Code 1: Not reported  
Additional Code 2: Not reported  
Additional Code 3: Not reported  
Additional Code 4: Not reported  
Additional Code 5: Not reported

Year: 2013  
Shipment Date: 20130729  
Creation Date: 1/18/2014 22:15:06  
Receipt Date: 20130904  
Manifest ID: 006217134FLE  
Gen EPA ID: CAL000383033  
Trans EPA ID: MNS000110924  
Trans Name: STERICYCLE SPECIALTY WASTE  
Trans 2 EPA ID: OKD981588791  
Trans 2 Name: TRIAD TRANSPORT INC  
TSDf EPA ID: Not reported

Map ID  
Direction  
Distance  
Elevation

MAP FINDINGS

Site

Database(s)

EDR ID Number  
EPA ID Number

**TJ MAXX 1048 (Continued)**

**S123629696**

Trans Name:	Not reported
TSDF Alt EPA ID:	WID003967148
TSDF Alt Name:	VEOLIA ES TECH
Waste Code:	Not reported
RCRA Code:	Not reported
Meth Code:	H141
Quantity Tons:	0.0825
Waste Quantity:	165
Quantity Unit:	P
Additional Code 1:	Not reported
Additional Code 2:	Not reported
Additional Code 3:	Not reported
Additional Code 4:	Not reported
Additional Code 5:	Not reported
Name:	TJ MAXX 1048
Address:	3900 S BRISTOL ST
Address 2:	Not reported
City,State,Zip:	SANTA ANA, CA 92704
Year:	2013
Gepaid:	CAL000383033
Contact:	PAUL KANGAS
Telephone:	7743083651
Mailing Name:	Not reported
Mailing Address:	770 COCHITUATE RD
Gen County:	30
Waste Category:	Not reported
TSD EPA ID:	WID003967148
TSD County:	Not reported
Disposal Method:	Storage, Bulking, And/Or Transfer Off Site--No Treatment/Reovery (H010-H129) Or (H131-H135)
Tons:	0.0825
Additional Info:	
Year:	2013
Shipment Date:	20130729
Creation Date:	1/18/2014 22:15:06
Receipt Date:	20130904
Manifest ID:	006217134FLE
Gen EPA ID:	CAL000383033
Trans EPA ID:	MNS000110924
Trans Name:	STERICYCLE SPECIALTY WASTE
Trans 2 EPA ID:	OKD981588791
Trans 2 Name:	TRIAD TRANSPORT INC
TSDF EPA ID:	Not reported
Trans Name:	Not reported
TSDF Alt EPA ID:	WID003967148
TSDF Alt Name:	VEOLIA ES TECH
Waste Code:	331
RCRA Code:	Not reported
Meth Code:	H141
Quantity Tons:	0.0065
Waste Quantity:	13
Quantity Unit:	P
Additional Code 1:	Not reported
Additional Code 2:	Not reported
Additional Code 3:	Not reported

Map ID  
Direction  
Distance  
Elevation

MAP FINDINGS

Site

Database(s)

EDR ID Number  
EPA ID Number

**TJ MAXX 1048 (Continued)**

**S123629696**

Additional Code 4:	Not reported
Additional Code 5:	Not reported
Year:	2013
Shipment Date:	20130729
Creation Date:	1/18/2014 22:15:06
Receipt Date:	20130904
Manifest ID:	006217134FLE
Gen EPA ID:	CAL000383033
Trans EPA ID:	MNS000110924
Trans Name:	STERICYCLE SPECIALTY WASTE
Trans 2 EPA ID:	OKD981588791
Trans 2 Name:	TRIAD TRANSPORT INC
TSDf EPA ID:	Not reported
Trans Name:	Not reported
TSDf Alt EPA ID:	WID003967148
TSDf Alt Name:	VEOLIA ES TECH
Waste Code:	214
RCRA Code:	D001
Meth Code:	H141
Quantity Tons:	0.0045
Waste Quantity:	9
Quantity Unit:	P
Additional Code 1:	Not reported
Additional Code 2:	Not reported
Additional Code 3:	Not reported
Additional Code 4:	Not reported
Additional Code 5:	Not reported
Year:	2013
Shipment Date:	20130729
Creation Date:	1/18/2014 22:15:06
Receipt Date:	20130904
Manifest ID:	006217134FLE
Gen EPA ID:	CAL000383033
Trans EPA ID:	MNS000110924
Trans Name:	STERICYCLE SPECIALTY WASTE
Trans 2 EPA ID:	OKD981588791
Trans 2 Name:	TRIAD TRANSPORT INC
TSDf EPA ID:	Not reported
Trans Name:	Not reported
TSDf Alt EPA ID:	WID003967148
TSDf Alt Name:	VEOLIA ES TECH
Waste Code:	331
RCRA Code:	D001
Meth Code:	H141
Quantity Tons:	0.006
Waste Quantity:	12
Quantity Unit:	P
Additional Code 1:	Not reported
Additional Code 2:	Not reported
Additional Code 3:	Not reported
Additional Code 4:	Not reported
Additional Code 5:	Not reported
Year:	2013
Shipment Date:	20130729

Map ID  
Direction  
Distance  
Elevation

MAP FINDINGS

Site

Database(s)

EDR ID Number  
EPA ID Number

**TJ MAXX 1048 (Continued)**

**S123629696**

Creation Date: 1/18/2014 22:15:06  
Receipt Date: 20130904  
Manifest ID: 006217134FLE  
Gen EPA ID: CAL000383033  
Trans EPA ID: MNS000110924  
Trans Name: STERICYCLE SPECIALTY WASTE  
Trans 2 EPA ID: OKD981588791  
Trans 2 Name: TRIAD TRANSPORT INC  
TSD EPA ID: Not reported  
Trans Name: Not reported  
TSD Alt EPA ID: WID003967148  
TSD Alt Name: VEOLIA ES TECH  
Waste Code: Not reported  
RCRA Code: Not reported  
Meth Code: H141  
Quantity Tons: 0.0825  
Waste Quantity: 165  
Quantity Unit: P  
Additional Code 1: Not reported  
Additional Code 2: Not reported  
Additional Code 3: Not reported  
Additional Code 4: Not reported  
Additional Code 5: Not reported

Name: TJ MAXX 1048  
Address: 3900 S BRISTOL ST  
Address 2: Not reported  
City,State,Zip: SANTA ANA, CA 92704  
Year: 2014  
Gepaid: CAL000383033  
Contact: PAUL KANGAS  
Telephone: 7743083651  
Mailing Name: Not reported  
Mailing Address: 770 COCHITUATE RD  
Gen County: 30  
Waste Category: Not reported  
TSD EPA ID: TXD074196338  
TSD County: 99  
Disposal Method: Storage, Bulking, And/Or Transfer Off Site--No Treatment/Reovery  
(H010-H129) Or (H131-H135)  
Tons: 0.0205

Additional Info:  
Year: 2014  
Shipment Date: 20140729  
Creation Date: 1/26/2015 22:15:11  
Receipt Date: 20140807  
Manifest ID: 007180069FLE  
Gen EPA ID: CAL000383033  
Trans EPA ID: MNS000110924  
Trans Name: STERICYCLE SPECIALTY WASTE SOLUTIONS INC  
Trans 2 EPA ID: OKD981588791  
Trans 2 Name: TRIAD TRANSPORT INC  
TSD EPA ID: CAD008364432  
Trans Name: RHO CHEM LLC  
TSD Alt EPA ID: TXD074196338  
TSD Alt Name: PSC

Map ID  
Direction  
Distance  
Elevation

MAP FINDINGS

Site

Database(s)

EDR ID Number  
EPA ID Number

**TJ MAXX 1048 (Continued)**

**S123629696**

Waste Code:	331
RCRA Code:	Not reported
Meth Code:	H141
Quantity Tons:	0.007
Waste Quantity:	14
Quantity Unit:	P
Additional Code 1:	Not reported
Additional Code 2:	Not reported
Additional Code 3:	Not reported
Additional Code 4:	Not reported
Additional Code 5:	Not reported
Year:	2014
Shipment Date:	20140729
Creation Date:	1/26/2015 22:15:11
Receipt Date:	20140807
Manifest ID:	007180069FLE
Gen EPA ID:	CAL000383033
Trans EPA ID:	MNS000110924
Trans Name:	STERICYCLE SPECIALTY WASTE SOLUTIONS INC
Trans 2 EPA ID:	OKD981588791
Trans 2 Name:	TRIAD TRANSPORT INC
TSD EPA ID:	CAD008364432
Trans Name:	RHO CHEM LLC
TSD EPA Alt ID:	TXD074196338
TSD EPA Alt Name:	PSC
Waste Code:	Not reported
RCRA Code:	Not reported
Meth Code:	H141
Quantity Tons:	0.0205
Waste Quantity:	41
Quantity Unit:	P
Additional Code 1:	Not reported
Additional Code 2:	Not reported
Additional Code 3:	Not reported
Additional Code 4:	Not reported
Additional Code 5:	Not reported
Name:	TJ MAXX 1048
Address:	3900 S BRISTOL ST
Address 2:	Not reported
City,State,Zip:	SANTA ANA, CA 92704
Year:	2014
Gepaid:	CAL000383033
Contact:	PAUL KANGAS
Telephone:	7743083651
Mailing Name:	Not reported
Mailing Address:	770 COCHITUATE RD
Gen County:	30
Waste Category:	Off-specification, aged or surplus organics
TSD EPA ID:	TXD074196338
TSD County:	99
Disposal Method:	Storage, Bulking, And/Or Transfer Off Site--No Treatment/Reovery (H010-H129) Or (H131-H135)
Tons:	0.007



Map ID  
Direction  
Distance  
Elevation

MAP FINDINGS

Site

Database(s)

EDR ID Number  
EPA ID Number

**TJ MAXX 1048 (Continued)**

**S123629696**

Additional Info:

Year: 2014  
Shipment Date: 20140729  
Creation Date: 1/26/2015 22:15:11  
Receipt Date: 20140807  
Manifest ID: 007180069FLE  
Gen EPA ID: CAL000383033  
Trans EPA ID: MNS000110924  
Trans Name: STERICYCLE SPECIALTY WASTE SOLUTIONS INC  
Trans 2 EPA ID: OKD981588791  
Trans 2 Name: TRIAD TRANSPORT INC  
TSDf EPA ID: CAD008364432  
Trans Name: RHO CHEM LLC  
TSDf Alt EPA ID: TXD074196338  
TSDf Alt Name: PSC  
Waste Code: 331  
RCRA Code: Not reported  
Meth Code: H141  
Quantity Tons: 0.007  
Waste Quantity: 14  
Quantity Unit: P  
Additional Code 1: Not reported  
Additional Code 2: Not reported  
Additional Code 3: Not reported  
Additional Code 4: Not reported  
Additional Code 5: Not reported

Year: 2014  
Shipment Date: 20140729  
Creation Date: 1/26/2015 22:15:11  
Receipt Date: 20140807  
Manifest ID: 007180069FLE  
Gen EPA ID: CAL000383033  
Trans EPA ID: MNS000110924  
Trans Name: STERICYCLE SPECIALTY WASTE SOLUTIONS INC  
Trans 2 EPA ID: OKD981588791  
Trans 2 Name: TRIAD TRANSPORT INC  
TSDf EPA ID: CAD008364432  
Trans Name: RHO CHEM LLC  
TSDf Alt EPA ID: TXD074196338  
TSDf Alt Name: PSC  
Waste Code: Not reported  
RCRA Code: Not reported  
Meth Code: H141  
Quantity Tons: 0.0205  
Waste Quantity: 41  
Quantity Unit: P  
Additional Code 1: Not reported  
Additional Code 2: Not reported  
Additional Code 3: Not reported  
Additional Code 4: Not reported  
Additional Code 5: Not reported

Name: TJ MAXX 1048  
Address: 3900 S BRISTOL ST  
Address 2: Not reported

Map ID  
Direction  
Distance  
Elevation

MAP FINDINGS

Site

Database(s)

EDR ID Number  
EPA ID Number

**TJ MAXX 1048 (Continued)**

**S123629696**

City,State,Zip: SANTA ANA, CA 92704  
Year: 2016  
Gepaid: CAL000383033  
Contact: PAUL KANGAS  
Telephone: 7743083651  
Mailing Name: Not reported  
Mailing Address: 770 COCHITUATE RD  
Gen County: 30  
Waste Category: Not reported  
TSD EPA ID: CAD008364432  
TSD County: 19  
Disposal Method: Storage, Bulking, And/Or Transfer Off Site--No Treatment/Reovery  
(H010-H129) Or (H131-H135)  
Tons: 0.023

Additional Info:

Year: 2016  
Shipment Date: 20150121  
Creation Date: Not reported  
Receipt Date: Not reported  
Manifest ID: 007292437FLE  
Gen EPA ID: CAL000383033  
Trans EPA ID: MNS000110924  
Trans Name: STERICYCLE SPECIALTY WASTE SOLUTIONS INC  
Trans 2 EPA ID: CAD983649880  
Trans 2 Name: PSC ENVIRONMENTAL SERVICES LP  
TSD EPA ID: CAD008364432  
Trans Name: RHO CHEM LLC  
TSD EPA Alt ID: Not reported  
TSD EPA Alt Name: Not reported  
Waste Code: 331  
RCRA Code: Not reported  
Meth Code: H141  
Quantity Tons: 0.009  
Waste Quantity: 18  
Quantity Unit: P  
Additional Code 1: Not reported  
Additional Code 2: Not reported  
Additional Code 3: Not reported  
Additional Code 4: Not reported  
Additional Code 5: Not reported

Year: 2016  
Shipment Date: 20151123  
Creation Date: Not reported  
Receipt Date: Not reported  
Manifest ID: 008509262FLE  
Gen EPA ID: CAL000383033  
Trans EPA ID: MNS000110924  
Trans Name: STERICYCLE SPECIALTY WASTE SOLUTIONS INC  
Trans 2 EPA ID: CAD983649880  
Trans 2 Name: PSC ENVIRONMENTAL SERVICES LP  
TSD EPA ID: CAD008364432  
Trans Name: RHO CHEM LLC  
TSD EPA Alt ID: Not reported  
TSD EPA Alt Name: Not reported  
Waste Code: 331  
RCRA Code: Not reported

Map ID  
Direction  
Distance  
Elevation

MAP FINDINGS

Site

Database(s)

EDR ID Number  
EPA ID Number

**TJ MAXX 1048 (Continued)**

**S123629696**

Meth Code: H141  
Quantity Tons: 0.001  
Waste Quantity: 2  
Quantity Unit: P  
Additional Code 1: Not reported  
Additional Code 2: Not reported  
Additional Code 3: Not reported  
Additional Code 4: Not reported  
Additional Code 5: Not reported

Year: 2016  
Shipment Date: 20151123  
Creation Date: Not reported  
Receipt Date: Not reported  
Manifest ID: 008509262FLE  
Gen EPA ID: CAL000383033  
Trans EPA ID: MNS000110924  
Trans Name: STERICYCLE SPECIALTY WASTE SOLUTIONS INC  
Trans 2 EPA ID: CAD983649880  
Trans 2 Name: PSC ENVIRONMENTAL SERVICES LP  
TSDf EPA ID: CAD008364432  
Trans Name: RHO CHEM LLC  
TSDf Alt EPA ID: Not reported  
TSDf Alt Name: Not reported  
Waste Code: 181  
RCRA Code: Not reported  
Meth Code: H141  
Quantity Tons: 0.0245  
Waste Quantity: 49  
Quantity Unit: P  
Additional Code 1: Not reported  
Additional Code 2: Not reported  
Additional Code 3: Not reported  
Additional Code 4: Not reported  
Additional Code 5: Not reported

Year: 2016  
Shipment Date: 20150121  
Creation Date: 4/21/2015 22:15:02  
Receipt Date: 20150129  
Manifest ID: 007292437FLE  
Gen EPA ID: CAL000383033  
Trans EPA ID: MNS000110924  
Trans Name: STERICYCLE SPECIALTY WASTE SOLUTIONS INC  
Trans 2 EPA ID: CAD983649880  
Trans 2 Name: PSC ENVIRONMENTAL SERVICES LP  
TSDf EPA ID: CAD008364432  
Trans Name: RHO CHEM LLC  
TSDf Alt EPA ID: Not reported  
TSDf Alt Name: Not reported  
Waste Code: 331  
RCRA Code: D001  
Meth Code: H141  
Quantity Tons: 0.0025  
Waste Quantity: 5  
Quantity Unit: P  
Additional Code 1: Not reported

Map ID  
Direction  
Distance  
Elevation

MAP FINDINGS

Site

Database(s)

EDR ID Number  
EPA ID Number

**TJ MAXX 1048 (Continued)**

**S123629696**

Additional Code 2:	Not reported
Additional Code 3:	Not reported
Additional Code 4:	Not reported
Additional Code 5:	Not reported
Year:	2016
Shipment Date:	20150121
Creation Date:	4/21/2015 22:15:02
Receipt Date:	20150129
Manifest ID:	007292437FLE
Gen EPA ID:	CAL000383033
Trans EPA ID:	MNS000110924
Trans Name:	STERICYCLE SPECIALTY WASTE SOLUTIONS INC
Trans 2 EPA ID:	CAD983649880
Trans 2 Name:	PSC ENVIRONMENTAL SERVICES LP
TSDf EPA ID:	CAD008364432
Trans Name:	RHO CHEM LLC
TSDf Alt EPA ID:	Not reported
TSDf Alt Name:	Not reported
Waste Code:	331
RCRA Code:	D035
Meth Code:	H141
Quantity Tons:	0.007
Waste Quantity:	14
Quantity Unit:	P
Additional Code 1:	D001
Additional Code 2:	Not reported
Additional Code 3:	Not reported
Additional Code 4:	Not reported
Additional Code 5:	Not reported
Year:	2016
Shipment Date:	20150121
Creation Date:	4/21/2015 22:15:02
Receipt Date:	20150129
Manifest ID:	007292437FLE
Gen EPA ID:	CAL000383033
Trans EPA ID:	MNS000110924
Trans Name:	STERICYCLE SPECIALTY WASTE SOLUTIONS INC
Trans 2 EPA ID:	CAD983649880
Trans 2 Name:	PSC ENVIRONMENTAL SERVICES LP
TSDf EPA ID:	CAD008364432
Trans Name:	RHO CHEM LLC
TSDf Alt EPA ID:	Not reported
TSDf Alt Name:	Not reported
Waste Code:	Not reported
RCRA Code:	Not reported
Meth Code:	H141
Quantity Tons:	0.033
Waste Quantity:	66
Quantity Unit:	P
Additional Code 1:	Not reported
Additional Code 2:	Not reported
Additional Code 3:	Not reported
Additional Code 4:	Not reported
Additional Code 5:	Not reported

Map ID  
Direction  
Distance  
Elevation

MAP FINDINGS

Site

Database(s)

EDR ID Number  
EPA ID Number

**TJ MAXX 1048 (Continued)**

**S123629696**

Year: 2016  
Shipment Date: 20150121  
Creation Date: 4/21/2015 22:15:02  
Receipt Date: 20150129  
Manifest ID: 007292437FLE  
Gen EPA ID: CAL000383033  
Trans EPA ID: MNS000110924  
Trans Name: STERICYCLE SPECIALTY WASTE SOLUTIONS INC  
Trans 2 EPA ID: CAD983649880  
Trans 2 Name: PSC ENVIRONMENTAL SERVICES LP  
TSDf EPA ID: CAD008364432  
Trans Name: RHO CHEM LLC  
TSDf Alt EPA ID: Not reported  
TSDf Alt Name: Not reported  
Waste Code: 331  
RCRA Code: Not reported  
Meth Code: H141  
Quantity Tons: 0.0015  
Waste Quantity: 3  
Quantity Unit: P  
Additional Code 1: Not reported  
Additional Code 2: Not reported  
Additional Code 3: Not reported  
Additional Code 4: Not reported  
Additional Code 5: Not reported

Year: 2016  
Shipment Date: 20151123  
Creation Date: 3/2/2016 22:15:14  
Receipt Date: 20151125  
Manifest ID: 008509262FLE  
Gen EPA ID: CAL000383033  
Trans EPA ID: MNS000110924  
Trans Name: STERICYCLE SPECIALTY WASTE SOLUTIONS INC  
Trans 2 EPA ID: CAD983649880  
Trans 2 Name: PSC ENVIRONMENTAL SERVICES LP  
TSDf EPA ID: CAD008364432  
Trans Name: RHO CHEM LLC  
TSDf Alt EPA ID: Not reported  
TSDf Alt Name: Not reported  
Waste Code: 331  
RCRA Code: D001  
Meth Code: H141  
Quantity Tons: 0.0025  
Waste Quantity: 5  
Quantity Unit: P  
Additional Code 1: Not reported  
Additional Code 2: Not reported  
Additional Code 3: Not reported  
Additional Code 4: Not reported  
Additional Code 5: Not reported

Year: 2016  
Shipment Date: 20151123  
Creation Date: 3/2/2016 22:15:14  
Receipt Date: 20151125  
Manifest ID: 008509262FLE

Map ID  
Direction  
Distance  
Elevation

MAP FINDINGS

Site

Database(s)

EDR ID Number  
EPA ID Number

**TJ MAXX 1048 (Continued)**

**S123629696**

Gen EPA ID: CAL000383033  
Trans EPA ID: MNS000110924  
Trans Name: STERICYCLE SPECIALTY WASTE SOLUTIONS INC  
Trans 2 EPA ID: CAD983649880  
Trans 2 Name: PSC ENVIRONMENTAL SERVICES LP  
TSDf EPA ID: CAD008364432  
Trans Name: RHO CHEM LLC  
TSDf Alt EPA ID: Not reported  
TSDf Alt Name: Not reported  
Waste Code: 331  
RCRA Code: D035  
Meth Code: H141  
Quantity Tons: 0.005  
Waste Quantity: 10  
Quantity Unit: P  
Additional Code 1: D001  
Additional Code 2: Not reported  
Additional Code 3: Not reported  
Additional Code 4: Not reported  
Additional Code 5: Not reported

Year: 2016  
Shipment Date: 20151123  
Creation Date: 3/2/2016 22:15:14  
Receipt Date: 20151125  
Manifest ID: 008509262FLE  
Gen EPA ID: CAL000383033  
Trans EPA ID: MNS000110924  
Trans Name: STERICYCLE SPECIALTY WASTE SOLUTIONS INC  
Trans 2 EPA ID: CAD983649880  
Trans 2 Name: PSC ENVIRONMENTAL SERVICES LP  
TSDf EPA ID: CAD008364432  
Trans Name: RHO CHEM LLC  
TSDf Alt EPA ID: Not reported  
TSDf Alt Name: Not reported  
Waste Code: 181  
RCRA Code: Not reported  
Meth Code: H141  
Quantity Tons: 0.0005  
Waste Quantity: 1  
Quantity Unit: P  
Additional Code 1: Not reported  
Additional Code 2: Not reported  
Additional Code 3: Not reported  
Additional Code 4: Not reported  
Additional Code 5: Not reported

Year: 2016  
Shipment Date: 20151123  
Creation Date: 3/2/2016 22:15:14  
Receipt Date: 20151125  
Manifest ID: 008509262FLE  
Gen EPA ID: CAL000383033  
Trans EPA ID: MNS000110924  
Trans Name: STERICYCLE SPECIALTY WASTE SOLUTIONS INC  
Trans 2 EPA ID: CAD983649880  
Trans 2 Name: PSC ENVIRONMENTAL SERVICES LP

Map ID  
Direction  
Distance  
Elevation

MAP FINDINGS

Site

Database(s)

EDR ID Number  
EPA ID Number

**TJ MAXX 1048 (Continued)**

**S123629696**

TSDF EPA ID:	CAD008364432
Trans Name:	RHO CHEM LLC
TSDF Alt EPA ID:	Not reported
TSDF Alt Name:	Not reported
Waste Code:	331
RCRA Code:	Not reported
Meth Code:	H141
Quantity Tons:	0.0045
Waste Quantity:	9
Quantity Unit:	P
Additional Code 1:	Not reported
Additional Code 2:	Not reported
Additional Code 3:	Not reported
Additional Code 4:	Not reported
Additional Code 5:	Not reported
Year:	2016
Shipment Date:	20150723
Creation Date:	9/25/2015 22:15:23
Receipt Date:	20150729
Manifest ID:	007428502FLE
Gen EPA ID:	CAL000383033
Trans EPA ID:	MNS000110924
Trans Name:	STERICYCLE SPECIALTY WASTE SOLUTIONS INC
Trans 2 EPA ID:	CAD983649880
Trans 2 Name:	PSC ENVIRONMENTAL SERVICES LP
TSDF EPA ID:	CAD008364432
Trans Name:	RHO CHEM LLC
TSDF Alt EPA ID:	Not reported
TSDF Alt Name:	Not reported
Waste Code:	331
RCRA Code:	D001
Meth Code:	H141
Quantity Tons:	0.002
Waste Quantity:	4
Quantity Unit:	P
Additional Code 1:	Not reported
Additional Code 2:	Not reported
Additional Code 3:	Not reported
Additional Code 4:	Not reported
Additional Code 5:	Not reported
Year:	2016
Shipment Date:	20150723
Creation Date:	9/25/2015 22:15:23
Receipt Date:	20150729
Manifest ID:	007428502FLE
Gen EPA ID:	CAL000383033
Trans EPA ID:	MNS000110924
Trans Name:	STERICYCLE SPECIALTY WASTE SOLUTIONS INC
Trans 2 EPA ID:	CAD983649880
Trans 2 Name:	PSC ENVIRONMENTAL SERVICES LP
TSDF EPA ID:	CAD008364432
Trans Name:	RHO CHEM LLC
TSDF Alt EPA ID:	Not reported
TSDF Alt Name:	Not reported
Waste Code:	331

Map ID  
Direction  
Distance  
Elevation

MAP FINDINGS

Site

Database(s)

EDR ID Number  
EPA ID Number

**TJ MAXX 1048 (Continued)**

**S123629696**

RCRA Code:	Not reported
Meth Code:	H141
Quantity Tons:	0.0395
Waste Quantity:	79
Quantity Unit:	P
Additional Code 1:	Not reported
Additional Code 2:	Not reported
Additional Code 3:	Not reported
Additional Code 4:	Not reported
Additional Code 5:	Not reported
Year:	2016
Shipment Date:	20150723
Creation Date:	9/25/2015 22:15:23
Receipt Date:	20150729
Manifest ID:	007428502FLE
Gen EPA ID:	CAL000383033
Trans EPA ID:	MNS000110924
Trans Name:	STERICYCLE SPECIALTY WASTE SOLUTIONS INC
Trans 2 EPA ID:	CAD983649880
Trans 2 Name:	PSC ENVIRONMENTAL SERVICES LP
TSD EPA ID:	CAD008364432
Trans Name:	RHO CHEM LLC
TSD EPA ID:	Not reported
TSD Name:	Not reported
Waste Code:	181
RCRA Code:	Not reported
Meth Code:	H141
Quantity Tons:	0.055
Waste Quantity:	110
Quantity Unit:	P
Additional Code 1:	Not reported
Additional Code 2:	Not reported
Additional Code 3:	Not reported
Additional Code 4:	Not reported
Additional Code 5:	Not reported
Name:	TJ MAXX 1048
Address:	3900 S BRISTOL ST
Address 2:	Not reported
City,State,Zip:	SANTA ANA, CA 92704
Year:	2016
Gepaid:	CAL000383033
Contact:	PAUL KANGAS
Telephone:	7743083651
Mailing Name:	Not reported
Mailing Address:	770 COCHITUATE RD
Gen County:	30
Waste Category:	Off-specification, aged or surplus organics
TSD EPA ID:	CAD008364432
TSD County:	19
Disposal Method:	Storage, Bulking, And/Or Transfer Off Site--No Treatment/Reovery (H010-H129) Or (H131-H135)
Tons:	0.069
Additional Info:	
Year:	2016



Map ID  
Direction  
Distance  
Elevation

MAP FINDINGS

Site

Database(s)

EDR ID Number  
EPA ID Number

**TJ MAXX 1048 (Continued)**

**S123629696**

Shipment Date: 20150121  
Creation Date: Not reported  
Receipt Date: Not reported  
Manifest ID: 007292437FLE  
Gen EPA ID: CAL000383033  
Trans EPA ID: MNS000110924  
Trans Name: STERICYCLE SPECIALTY WASTE SOLUTIONS INC  
Trans 2 EPA ID: CAD983649880  
Trans 2 Name: PSC ENVIRONMENTAL SERVICES LP  
TSDf EPA ID: CAD008364432  
Trans Name: RHO CHEM LLC  
TSDf Alt EPA ID: Not reported  
TSDf Alt Name: Not reported  
Waste Code: 331  
RCRA Code: Not reported  
Meth Code: H141  
Quantity Tons: 0.009  
Waste Quantity: 18  
Quantity Unit: P  
Additional Code 1: Not reported  
Additional Code 2: Not reported  
Additional Code 3: Not reported  
Additional Code 4: Not reported  
Additional Code 5: Not reported

Year: 2016  
Shipment Date: 20151123  
Creation Date: Not reported  
Receipt Date: Not reported  
Manifest ID: 008509262FLE  
Gen EPA ID: CAL000383033  
Trans EPA ID: MNS000110924  
Trans Name: STERICYCLE SPECIALTY WASTE SOLUTIONS INC  
Trans 2 EPA ID: CAD983649880  
Trans 2 Name: PSC ENVIRONMENTAL SERVICES LP  
TSDf EPA ID: CAD008364432  
Trans Name: RHO CHEM LLC  
TSDf Alt EPA ID: Not reported  
TSDf Alt Name: Not reported  
Waste Code: 331  
RCRA Code: Not reported  
Meth Code: H141  
Quantity Tons: 0.001  
Waste Quantity: 2  
Quantity Unit: P  
Additional Code 1: Not reported  
Additional Code 2: Not reported  
Additional Code 3: Not reported  
Additional Code 4: Not reported  
Additional Code 5: Not reported

Year: 2016  
Shipment Date: 20151123  
Creation Date: Not reported  
Receipt Date: Not reported  
Manifest ID: 008509262FLE  
Gen EPA ID: CAL000383033

Map ID  
Direction  
Distance  
Elevation

MAP FINDINGS

Site

Database(s)

EDR ID Number  
EPA ID Number

**TJ MAXX 1048 (Continued)**

**S123629696**

Trans EPA ID: MNS000110924  
Trans Name: STERICYCLE SPECIALTY WASTE SOLUTIONS INC  
Trans 2 EPA ID: CAD983649880  
Trans 2 Name: PSC ENVIRONMENTAL SERVICES LP  
TSDf EPA ID: CAD008364432  
Trans Name: RHO CHEM LLC  
TSDf Alt EPA ID: Not reported  
TSDf Alt Name: Not reported  
Waste Code: 181  
RCRA Code: Not reported  
Meth Code: H141  
Quantity Tons: 0.0245  
Waste Quantity: 49  
Quantity Unit: P  
Additional Code 1: Not reported  
Additional Code 2: Not reported  
Additional Code 3: Not reported  
Additional Code 4: Not reported  
Additional Code 5: Not reported

Year: 2016  
Shipment Date: 20150121  
Creation Date: 4/21/2015 22:15:02  
Receipt Date: 20150129  
Manifest ID: 007292437FLE  
Gen EPA ID: CAL000383033  
Trans EPA ID: MNS000110924  
Trans Name: STERICYCLE SPECIALTY WASTE SOLUTIONS INC  
Trans 2 EPA ID: CAD983649880  
Trans 2 Name: PSC ENVIRONMENTAL SERVICES LP  
TSDf EPA ID: CAD008364432  
Trans Name: RHO CHEM LLC  
TSDf Alt EPA ID: Not reported  
TSDf Alt Name: Not reported  
Waste Code: 331  
RCRA Code: D001  
Meth Code: H141  
Quantity Tons: 0.0025  
Waste Quantity: 5  
Quantity Unit: P  
Additional Code 1: Not reported  
Additional Code 2: Not reported  
Additional Code 3: Not reported  
Additional Code 4: Not reported  
Additional Code 5: Not reported

Year: 2016  
Shipment Date: 20150121  
Creation Date: 4/21/2015 22:15:02  
Receipt Date: 20150129  
Manifest ID: 007292437FLE  
Gen EPA ID: CAL000383033  
Trans EPA ID: MNS000110924  
Trans Name: STERICYCLE SPECIALTY WASTE SOLUTIONS INC  
Trans 2 EPA ID: CAD983649880  
Trans 2 Name: PSC ENVIRONMENTAL SERVICES LP  
TSDf EPA ID: CAD008364432

Map ID  
Direction  
Distance  
Elevation

MAP FINDINGS

Site

Database(s)

EDR ID Number  
EPA ID Number

**TJ MAXX 1048 (Continued)**

**S123629696**

Trans Name:	RHO CHEM LLC
TSDF Alt EPA ID:	Not reported
TSDF Alt Name:	Not reported
Waste Code:	331
RCRA Code:	D035
Meth Code:	H141
Quantity Tons:	0.007
Waste Quantity:	14
Quantity Unit:	P
Additional Code 1:	D001
Additional Code 2:	Not reported
Additional Code 3:	Not reported
Additional Code 4:	Not reported
Additional Code 5:	Not reported
Year:	2016
Shipment Date:	20150121
Creation Date:	4/21/2015 22:15:02
Receipt Date:	20150129
Manifest ID:	007292437FLE
Gen EPA ID:	CAL000383033
Trans EPA ID:	MNS000110924
Trans Name:	STERICYCLE SPECIALTY WASTE SOLUTIONS INC
Trans 2 EPA ID:	CAD983649880
Trans 2 Name:	PSC ENVIRONMENTAL SERVICES LP
TSDF EPA ID:	CAD008364432
Trans Name:	RHO CHEM LLC
TSDF Alt EPA ID:	Not reported
TSDF Alt Name:	Not reported
Waste Code:	Not reported
RCRA Code:	Not reported
Meth Code:	H141
Quantity Tons:	0.033
Waste Quantity:	66
Quantity Unit:	P
Additional Code 1:	Not reported
Additional Code 2:	Not reported
Additional Code 3:	Not reported
Additional Code 4:	Not reported
Additional Code 5:	Not reported
Year:	2016
Shipment Date:	20150121
Creation Date:	4/21/2015 22:15:02
Receipt Date:	20150129
Manifest ID:	007292437FLE
Gen EPA ID:	CAL000383033
Trans EPA ID:	MNS000110924
Trans Name:	STERICYCLE SPECIALTY WASTE SOLUTIONS INC
Trans 2 EPA ID:	CAD983649880
Trans 2 Name:	PSC ENVIRONMENTAL SERVICES LP
TSDF EPA ID:	CAD008364432
Trans Name:	RHO CHEM LLC
TSDF Alt EPA ID:	Not reported
TSDF Alt Name:	Not reported
Waste Code:	331
RCRA Code:	Not reported

Map ID  
Direction  
Distance  
Elevation

MAP FINDINGS

Site

Database(s)

EDR ID Number  
EPA ID Number

**TJ MAXX 1048 (Continued)**

**S123629696**

Meth Code: H141  
Quantity Tons: 0.0015  
Waste Quantity: 3  
Quantity Unit: P  
Additional Code 1: Not reported  
Additional Code 2: Not reported  
Additional Code 3: Not reported  
Additional Code 4: Not reported  
Additional Code 5: Not reported

Year: 2016  
Shipment Date: 20151123  
Creation Date: 3/2/2016 22:15:14  
Receipt Date: 20151125  
Manifest ID: 008509262FLE  
Gen EPA ID: CAL000383033  
Trans EPA ID: MNS000110924  
Trans Name: STERICYCLE SPECIALTY WASTE SOLUTIONS INC  
Trans 2 EPA ID: CAD983649880  
Trans 2 Name: PSC ENVIRONMENTAL SERVICES LP  
TSDf EPA ID: CAD008364432  
Trans Name: RHO CHEM LLC  
TSDf Alt EPA ID: Not reported  
TSDf Alt Name: Not reported  
Waste Code: 331  
RCRA Code: D001  
Meth Code: H141  
Quantity Tons: 0.0025  
Waste Quantity: 5  
Quantity Unit: P  
Additional Code 1: Not reported  
Additional Code 2: Not reported  
Additional Code 3: Not reported  
Additional Code 4: Not reported  
Additional Code 5: Not reported

Year: 2016  
Shipment Date: 20151123  
Creation Date: 3/2/2016 22:15:14  
Receipt Date: 20151125  
Manifest ID: 008509262FLE  
Gen EPA ID: CAL000383033  
Trans EPA ID: MNS000110924  
Trans Name: STERICYCLE SPECIALTY WASTE SOLUTIONS INC  
Trans 2 EPA ID: CAD983649880  
Trans 2 Name: PSC ENVIRONMENTAL SERVICES LP  
TSDf EPA ID: CAD008364432  
Trans Name: RHO CHEM LLC  
TSDf Alt EPA ID: Not reported  
TSDf Alt Name: Not reported  
Waste Code: 331  
RCRA Code: D035  
Meth Code: H141  
Quantity Tons: 0.005  
Waste Quantity: 10  
Quantity Unit: P  
Additional Code 1: D001

Map ID  
Direction  
Distance  
Elevation

MAP FINDINGS

Site

Database(s)

EDR ID Number  
EPA ID Number

**TJ MAXX 1048 (Continued)**

**S123629696**

Additional Code 2:	Not reported
Additional Code 3:	Not reported
Additional Code 4:	Not reported
Additional Code 5:	Not reported
Year:	2016
Shipment Date:	20151123
Creation Date:	3/2/2016 22:15:14
Receipt Date:	20151125
Manifest ID:	008509262FLE
Gen EPA ID:	CAL000383033
Trans EPA ID:	MNS000110924
Trans Name:	STERICYCLE SPECIALTY WASTE SOLUTIONS INC
Trans 2 EPA ID:	CAD983649880
Trans 2 Name:	PSC ENVIRONMENTAL SERVICES LP
TSDf EPA ID:	CAD008364432
Trans Name:	RHO CHEM LLC
TSDf Alt EPA ID:	Not reported
TSDf Alt Name:	Not reported
Waste Code:	181
RCRA Code:	Not reported
Meth Code:	H141
Quantity Tons:	0.0005
Waste Quantity:	1
Quantity Unit:	P
Additional Code 1:	Not reported
Additional Code 2:	Not reported
Additional Code 3:	Not reported
Additional Code 4:	Not reported
Additional Code 5:	Not reported
Year:	2016
Shipment Date:	20151123
Creation Date:	3/2/2016 22:15:14
Receipt Date:	20151125
Manifest ID:	008509262FLE
Gen EPA ID:	CAL000383033
Trans EPA ID:	MNS000110924
Trans Name:	STERICYCLE SPECIALTY WASTE SOLUTIONS INC
Trans 2 EPA ID:	CAD983649880
Trans 2 Name:	PSC ENVIRONMENTAL SERVICES LP
TSDf EPA ID:	CAD008364432
Trans Name:	RHO CHEM LLC
TSDf Alt EPA ID:	Not reported
TSDf Alt Name:	Not reported
Waste Code:	331
RCRA Code:	Not reported
Meth Code:	H141
Quantity Tons:	0.0045
Waste Quantity:	9
Quantity Unit:	P
Additional Code 1:	Not reported
Additional Code 2:	Not reported
Additional Code 3:	Not reported
Additional Code 4:	Not reported
Additional Code 5:	Not reported

Map ID  
Direction  
Distance  
Elevation

MAP FINDINGS

Site

Database(s)

EDR ID Number  
EPA ID Number

**TJ MAXX 1048 (Continued)**

**S123629696**

Year: 2016  
Shipment Date: 20150723  
Creation Date: 9/25/2015 22:15:23  
Receipt Date: 20150729  
Manifest ID: 007428502FLE  
Gen EPA ID: CAL000383033  
Trans EPA ID: MNS000110924  
Trans Name: STERICYCLE SPECIALTY WASTE SOLUTIONS INC  
Trans 2 EPA ID: CAD983649880  
Trans 2 Name: PSC ENVIRONMENTAL SERVICES LP  
TSDf EPA ID: CAD008364432  
Trans Name: RHO CHEM LLC  
TSDf Alt EPA ID: Not reported  
TSDf Alt Name: Not reported  
Waste Code: 331  
RCRA Code: D001  
Meth Code: H141  
Quantity Tons: 0.002  
Waste Quantity: 4  
Quantity Unit: P  
Additional Code 1: Not reported  
Additional Code 2: Not reported  
Additional Code 3: Not reported  
Additional Code 4: Not reported  
Additional Code 5: Not reported

Year: 2016  
Shipment Date: 20150723  
Creation Date: 9/25/2015 22:15:23  
Receipt Date: 20150729  
Manifest ID: 007428502FLE  
Gen EPA ID: CAL000383033  
Trans EPA ID: MNS000110924  
Trans Name: STERICYCLE SPECIALTY WASTE SOLUTIONS INC  
Trans 2 EPA ID: CAD983649880  
Trans 2 Name: PSC ENVIRONMENTAL SERVICES LP  
TSDf EPA ID: CAD008364432  
Trans Name: RHO CHEM LLC  
TSDf Alt EPA ID: Not reported  
TSDf Alt Name: Not reported  
Waste Code: 331  
RCRA Code: Not reported  
Meth Code: H141  
Quantity Tons: 0.0395  
Waste Quantity: 79  
Quantity Unit: P  
Additional Code 1: Not reported  
Additional Code 2: Not reported  
Additional Code 3: Not reported  
Additional Code 4: Not reported  
Additional Code 5: Not reported

Year: 2016  
Shipment Date: 20150723  
Creation Date: 9/25/2015 22:15:23  
Receipt Date: 20150729  
Manifest ID: 007428502FLE

Map ID  
Direction  
Distance  
Elevation

MAP FINDINGS

Site

Database(s)

EDR ID Number  
EPA ID Number

**TJ MAXX 1048 (Continued)**

**S123629696**

Gen EPA ID: CAL000383033  
Trans EPA ID: MNS000110924  
Trans Name: STERICYCLE SPECIALTY WASTE SOLUTIONS INC  
Trans 2 EPA ID: CAD983649880  
Trans 2 Name: PSC ENVIRONMENTAL SERVICES LP  
TSD EPA ID: CAD008364432  
Trans Name: RHO CHEM LLC  
TSD Alt EPA ID: Not reported  
TSD Alt Name: Not reported  
Waste Code: 181  
RCRA Code: Not reported  
Meth Code: H141  
Quantity Tons: 0.055  
Waste Quantity: 110  
Quantity Unit: P  
Additional Code 1: Not reported  
Additional Code 2: Not reported  
Additional Code 3: Not reported  
Additional Code 4: Not reported  
Additional Code 5: Not reported

Name: TJ MAXX 1048  
Address: 3900 S BRISTOL ST  
Address 2: Not reported  
City,State,Zip: SANTA ANA, CA 92704  
Year: 2015  
Gepaid: CAL000383033  
Contact: PAUL KANGAS  
Telephone: 7743083651  
Mailing Name: Not reported  
Mailing Address: 770 COCHITUATE RD  
Gen County: 30  
Waste Category: Off-specification, aged or surplus organics  
TSD EPA ID: CAD008364432  
TSD County: 19  
Disposal Method: Storage, Bulking, And/Or Transfer Off Site--No Treatment/Reovery (H010-H129) Or (H131-H135)  
Tons: 0.0645

Additional Info:  
Year: 2015  
Shipment Date: 20151123  
Creation Date: 3/2/2016 22:15:14  
Receipt Date: 20151125  
Manifest ID: 008509262FLE  
Gen EPA ID: CAL000383033  
Trans EPA ID: MNS000110924  
Trans Name: STERICYCLE SPECIALTY WASTE SOLUTIONS INC  
Trans 2 EPA ID: CAD983649880  
Trans 2 Name: PSC ENVIRONMENTAL SERVICES LP  
TSD EPA ID: CAD008364432  
Trans Name: RHO CHEM LLC  
TSD Alt EPA ID: Not reported  
TSD Alt Name: Not reported  
Waste Code: 331  
RCRA Code: D001  
Meth Code: H141

Map ID  
Direction  
Distance  
Elevation

MAP FINDINGS

Site

Database(s)

EDR ID Number  
EPA ID Number

**TJ MAXX 1048 (Continued)**

**S123629696**

Quantity Tons:	0.0025
Waste Quantity:	5
Quantity Unit:	P
Additional Code 1:	Not reported
Additional Code 2:	Not reported
Additional Code 3:	Not reported
Additional Code 4:	Not reported
Additional Code 5:	Not reported
Year:	2015
Shipment Date:	20151123
Creation Date:	3/2/2016 22:15:14
Receipt Date:	20151125
Manifest ID:	008509262FLE
Gen EPA ID:	CAL000383033
Trans EPA ID:	MNS000110924
Trans Name:	STERICYCLE SPECIALTY WASTE SOLUTIONS INC
Trans 2 EPA ID:	CAD983649880
Trans 2 Name:	PSC ENVIRONMENTAL SERVICES LP
TSDf EPA ID:	CAD008364432
Trans Name:	RHO CHEM LLC
TSDf Alt EPA ID:	Not reported
TSDf Alt Name:	Not reported
Waste Code:	331
RCRA Code:	D035
Meth Code:	H141
Quantity Tons:	0.005
Waste Quantity:	10
Quantity Unit:	P
Additional Code 1:	D001
Additional Code 2:	Not reported
Additional Code 3:	Not reported
Additional Code 4:	Not reported
Additional Code 5:	Not reported
Year:	2015
Shipment Date:	20151123
Creation Date:	3/2/2016 22:15:14
Receipt Date:	20151125
Manifest ID:	008509262FLE
Gen EPA ID:	CAL000383033
Trans EPA ID:	MNS000110924
Trans Name:	STERICYCLE SPECIALTY WASTE SOLUTIONS INC
Trans 2 EPA ID:	CAD983649880
Trans 2 Name:	PSC ENVIRONMENTAL SERVICES LP
TSDf EPA ID:	CAD008364432
Trans Name:	RHO CHEM LLC
TSDf Alt EPA ID:	Not reported
TSDf Alt Name:	Not reported
Waste Code:	181
RCRA Code:	Not reported
Meth Code:	H141
Quantity Tons:	0.0005
Waste Quantity:	1
Quantity Unit:	P
Additional Code 1:	Not reported
Additional Code 2:	Not reported



Map ID  
Direction  
Distance  
Elevation

MAP FINDINGS

Site

Database(s)

EDR ID Number  
EPA ID Number

**TJ MAXX 1048 (Continued)**

**S123629696**

Additional Code 3:	Not reported
Additional Code 4:	Not reported
Additional Code 5:	Not reported
Year:	2015
Shipment Date:	20151123
Creation Date:	3/2/2016 22:15:14
Receipt Date:	20151125
Manifest ID:	008509262FLE
Gen EPA ID:	CAL000383033
Trans EPA ID:	MNS000110924
Trans Name:	STERICYCLE SPECIALTY WASTE SOLUTIONS INC
Trans 2 EPA ID:	CAD983649880
Trans 2 Name:	PSC ENVIRONMENTAL SERVICES LP
TSDf EPA ID:	CAD008364432
Trans Name:	RHO CHEM LLC
TSDf Alt EPA ID:	Not reported
TSDf Alt Name:	Not reported
Waste Code:	331
RCRA Code:	Not reported
Meth Code:	H141
Quantity Tons:	0.0045
Waste Quantity:	9
Quantity Unit:	P
Additional Code 1:	Not reported
Additional Code 2:	Not reported
Additional Code 3:	Not reported
Additional Code 4:	Not reported
Additional Code 5:	Not reported
Year:	2015
Shipment Date:	20150723
Creation Date:	9/25/2015 22:15:23
Receipt Date:	20150729
Manifest ID:	007428502FLE
Gen EPA ID:	CAL000383033
Trans EPA ID:	MNS000110924
Trans Name:	STERICYCLE SPECIALTY WASTE SOLUTIONS INC
Trans 2 EPA ID:	CAD983649880
Trans 2 Name:	PSC ENVIRONMENTAL SERVICES LP
TSDf EPA ID:	CAD008364432
Trans Name:	RHO CHEM LLC
TSDf Alt EPA ID:	Not reported
TSDf Alt Name:	Not reported
Waste Code:	331
RCRA Code:	D001
Meth Code:	H141
Quantity Tons:	0.002
Waste Quantity:	4
Quantity Unit:	P
Additional Code 1:	Not reported
Additional Code 2:	Not reported
Additional Code 3:	Not reported
Additional Code 4:	Not reported
Additional Code 5:	Not reported
Year:	2015

Map ID  
Direction  
Distance  
Elevation

MAP FINDINGS

Site

Database(s)

EDR ID Number  
EPA ID Number

**TJ MAXX 1048 (Continued)**

**S123629696**

Shipment Date: 20150723  
Creation Date: 9/25/2015 22:15:23  
Receipt Date: 20150729  
Manifest ID: 007428502FLE  
Gen EPA ID: CAL000383033  
Trans EPA ID: MNS000110924  
Trans Name: STERICYCLE SPECIALTY WASTE SOLUTIONS INC  
Trans 2 EPA ID: CAD983649880  
Trans 2 Name: PSC ENVIRONMENTAL SERVICES LP  
TSDf EPA ID: CAD008364432  
Trans Name: RHO CHEM LLC  
TSDf Alt EPA ID: Not reported  
TSDf Alt Name: Not reported  
Waste Code: 331  
RCRA Code: Not reported  
Meth Code: H141  
Quantity Tons: 0.0395  
Waste Quantity: 79  
Quantity Unit: P  
Additional Code 1: Not reported  
Additional Code 2: Not reported  
Additional Code 3: Not reported  
Additional Code 4: Not reported  
Additional Code 5: Not reported

Year: 2015  
Shipment Date: 20150723  
Creation Date: 9/25/2015 22:15:23  
Receipt Date: 20150729  
Manifest ID: 007428502FLE  
Gen EPA ID: CAL000383033  
Trans EPA ID: MNS000110924  
Trans Name: STERICYCLE SPECIALTY WASTE SOLUTIONS INC  
Trans 2 EPA ID: CAD983649880  
Trans 2 Name: PSC ENVIRONMENTAL SERVICES LP  
TSDf EPA ID: CAD008364432  
Trans Name: RHO CHEM LLC  
TSDf Alt EPA ID: Not reported  
TSDf Alt Name: Not reported  
Waste Code: 181  
RCRA Code: Not reported  
Meth Code: H141  
Quantity Tons: 0.055  
Waste Quantity: 110  
Quantity Unit: P  
Additional Code 1: Not reported  
Additional Code 2: Not reported  
Additional Code 3: Not reported  
Additional Code 4: Not reported  
Additional Code 5: Not reported

Year: 2015  
Shipment Date: 20150121  
Creation Date: Not reported  
Receipt Date: Not reported  
Manifest ID: 007292437FLE  
Gen EPA ID: CAL000383033

Map ID  
Direction  
Distance  
Elevation

MAP FINDINGS

Site

Database(s)

EDR ID Number  
EPA ID Number

**TJ MAXX 1048 (Continued)**

**S123629696**

Trans EPA ID:	MNS000110924
Trans Name:	STERICYCLE SPECIALTY WASTE SOLUTIONS INC
Trans 2 EPA ID:	CAD983649880
Trans 2 Name:	PSC ENVIRONMENTAL SERVICES LP
TSDf EPA ID:	CAD008364432
Trans Name:	RHO CHEM LLC
TSDf Alt EPA ID:	Not reported
TSDf Alt Name:	Not reported
Waste Code:	331
RCRA Code:	Not reported
Meth Code:	H141
Quantity Tons:	0.009
Waste Quantity:	18
Quantity Unit:	P
Additional Code 1:	Not reported
Additional Code 2:	Not reported
Additional Code 3:	Not reported
Additional Code 4:	Not reported
Additional Code 5:	Not reported
Year:	2015
Shipment Date:	20151123
Creation Date:	Not reported
Receipt Date:	Not reported
Manifest ID:	008509262FLE
Gen EPA ID:	CAL000383033
Trans EPA ID:	MNS000110924
Trans Name:	STERICYCLE SPECIALTY WASTE SOLUTIONS INC
Trans 2 EPA ID:	CAD983649880
Trans 2 Name:	PSC ENVIRONMENTAL SERVICES LP
TSDf EPA ID:	CAD008364432
Trans Name:	RHO CHEM LLC
TSDf Alt EPA ID:	Not reported
TSDf Alt Name:	Not reported
Waste Code:	331
RCRA Code:	Not reported
Meth Code:	H141
Quantity Tons:	0.001
Waste Quantity:	2
Quantity Unit:	P
Additional Code 1:	Not reported
Additional Code 2:	Not reported
Additional Code 3:	Not reported
Additional Code 4:	Not reported
Additional Code 5:	Not reported
Year:	2015
Shipment Date:	20151123
Creation Date:	Not reported
Receipt Date:	Not reported
Manifest ID:	008509262FLE
Gen EPA ID:	CAL000383033
Trans EPA ID:	MNS000110924
Trans Name:	STERICYCLE SPECIALTY WASTE SOLUTIONS INC
Trans 2 EPA ID:	CAD983649880
Trans 2 Name:	PSC ENVIRONMENTAL SERVICES LP
TSDf EPA ID:	CAD008364432

Map ID  
Direction  
Distance  
Elevation

MAP FINDINGS

Site

Database(s)

EDR ID Number  
EPA ID Number

**TJ MAXX 1048 (Continued)**

**S123629696**

Trans Name:	RHO CHEM LLC
TSDF Alt EPA ID:	Not reported
TSDF Alt Name:	Not reported
Waste Code:	181
RCRA Code:	Not reported
Meth Code:	H141
Quantity Tons:	0.0245
Waste Quantity:	49
Quantity Unit:	P
Additional Code 1:	Not reported
Additional Code 2:	Not reported
Additional Code 3:	Not reported
Additional Code 4:	Not reported
Additional Code 5:	Not reported
Year:	2015
Shipment Date:	20150121
Creation Date:	4/21/2015 22:15:02
Receipt Date:	20150129
Manifest ID:	007292437FLE
Gen EPA ID:	CAL000383033
Trans EPA ID:	MNS000110924
Trans Name:	STERICYCLE SPECIALTY WASTE SOLUTIONS INC
Trans 2 EPA ID:	CAD983649880
Trans 2 Name:	PSC ENVIRONMENTAL SERVICES LP
TSDF EPA ID:	CAD008364432
Trans Name:	RHO CHEM LLC
TSDF Alt EPA ID:	Not reported
TSDF Alt Name:	Not reported
Waste Code:	331
RCRA Code:	D001
Meth Code:	H141
Quantity Tons:	0.0025
Waste Quantity:	5
Quantity Unit:	P
Additional Code 1:	Not reported
Additional Code 2:	Not reported
Additional Code 3:	Not reported
Additional Code 4:	Not reported
Additional Code 5:	Not reported
Year:	2015
Shipment Date:	20150121
Creation Date:	4/21/2015 22:15:02
Receipt Date:	20150129
Manifest ID:	007292437FLE
Gen EPA ID:	CAL000383033
Trans EPA ID:	MNS000110924
Trans Name:	STERICYCLE SPECIALTY WASTE SOLUTIONS INC
Trans 2 EPA ID:	CAD983649880
Trans 2 Name:	PSC ENVIRONMENTAL SERVICES LP
TSDF EPA ID:	CAD008364432
Trans Name:	RHO CHEM LLC
TSDF Alt EPA ID:	Not reported
TSDF Alt Name:	Not reported
Waste Code:	331
RCRA Code:	D035

Map ID  
Direction  
Distance  
Elevation

MAP FINDINGS

Site

Database(s)

EDR ID Number  
EPA ID Number

**TJ MAXX 1048 (Continued)**

**S123629696**

Meth Code: H141  
Quantity Tons: 0.007  
Waste Quantity: 14  
Quantity Unit: P  
Additional Code 1: D001  
Additional Code 2: Not reported  
Additional Code 3: Not reported  
Additional Code 4: Not reported  
Additional Code 5: Not reported

Year: 2015  
Shipment Date: 20150121  
Creation Date: 4/21/2015 22:15:02  
Receipt Date: 20150129  
Manifest ID: 007292437FLE  
Gen EPA ID: CAL000383033  
Trans EPA ID: MNS000110924  
Trans Name: STERICYCLE SPECIALTY WASTE SOLUTIONS INC  
Trans 2 EPA ID: CAD983649880  
Trans 2 Name: PSC ENVIRONMENTAL SERVICES LP  
TSDf EPA ID: CAD008364432  
Trans Name: RHO CHEM LLC  
TSDf Alt EPA ID: Not reported  
TSDf Alt Name: Not reported  
Waste Code: Not reported  
RCRA Code: Not reported  
Meth Code: H141  
Quantity Tons: 0.033  
Waste Quantity: 66  
Quantity Unit: P  
Additional Code 1: Not reported  
Additional Code 2: Not reported  
Additional Code 3: Not reported  
Additional Code 4: Not reported  
Additional Code 5: Not reported

Year: 2015  
Shipment Date: 20150121  
Creation Date: 4/21/2015 22:15:02  
Receipt Date: 20150129  
Manifest ID: 007292437FLE  
Gen EPA ID: CAL000383033  
Trans EPA ID: MNS000110924  
Trans Name: STERICYCLE SPECIALTY WASTE SOLUTIONS INC  
Trans 2 EPA ID: CAD983649880  
Trans 2 Name: PSC ENVIRONMENTAL SERVICES LP  
TSDf EPA ID: CAD008364432  
Trans Name: RHO CHEM LLC  
TSDf Alt EPA ID: Not reported  
TSDf Alt Name: Not reported  
Waste Code: 331  
RCRA Code: Not reported  
Meth Code: H141  
Quantity Tons: 0.0015  
Waste Quantity: 3  
Quantity Unit: P  
Additional Code 1: Not reported

Map ID  
Direction  
Distance  
Elevation

MAP FINDINGS

Site

Database(s)

EDR ID Number  
EPA ID Number

**TJ MAXX 1048 (Continued)**

**S123629696**

Additional Code 2: Not reported  
Additional Code 3: Not reported  
Additional Code 4: Not reported  
Additional Code 5: Not reported

Name: TJ MAXX 1048  
Address: 3900 S BRISTOL ST  
Address 2: Not reported  
City,State,Zip: SANTA ANA, CA 92704  
Year: 2015  
Gepaid: CAL000383033  
Contact: PAUL KANGAS  
Telephone: 7743083651  
Mailing Name: Not reported  
Mailing Address: 770 COCHITUATE RD  
Gen County: 30  
Waste Category: Not reported  
TSD EPA ID: CAD008364432  
TSD County: 19  
Disposal Method: Storage, Bulking, And/Or Transfer Off Site--No Treatment/Reovery (H010-H129) Or (H131-H135)  
Tons: 0.033

Additional Info:

Year: 2015  
Shipment Date: 20151123  
Creation Date: 3/2/2016 22:15:14  
Receipt Date: 20151125  
Manifest ID: 008509262FLE  
Gen EPA ID: CAL000383033  
Trans EPA ID: MNS000110924  
Trans Name: STERICYCLE SPECIALTY WASTE SOLUTIONS INC  
Trans 2 EPA ID: CAD983649880  
Trans 2 Name: PSC ENVIRONMENTAL SERVICES LP  
TSD EPA ID: CAD008364432  
Trans Name: RHO CHEM LLC  
TSD EPA Alt ID: Not reported  
TSD EPA Alt Name: Not reported  
Waste Code: 331  
RCRA Code: D001  
Meth Code: H141  
Quantity Tons: 0.0025  
Waste Quantity: 5  
Quantity Unit: P  
Additional Code 1: Not reported  
Additional Code 2: Not reported  
Additional Code 3: Not reported  
Additional Code 4: Not reported  
Additional Code 5: Not reported

Year: 2015  
Shipment Date: 20151123  
Creation Date: 3/2/2016 22:15:14  
Receipt Date: 20151125  
Manifest ID: 008509262FLE  
Gen EPA ID: CAL000383033  
Trans EPA ID: MNS000110924

Map ID  
Direction  
Distance  
Elevation

MAP FINDINGS

Site

Database(s)

EDR ID Number  
EPA ID Number

**TJ MAXX 1048 (Continued)**

**S123629696**

Trans Name: STERICYCLE SPECIALTY WASTE SOLUTIONS INC  
Trans 2 EPA ID: CAD983649880  
Trans 2 Name: PSC ENVIRONMENTAL SERVICES LP  
TSDf EPA ID: CAD008364432  
Trans Name: RHO CHEM LLC  
TSDf Alt EPA ID: Not reported  
TSDf Alt Name: Not reported  
Waste Code: 331  
RCRA Code: D035  
Meth Code: H141  
Quantity Tons: 0.005  
Waste Quantity: 10  
Quantity Unit: P  
Additional Code 1: D001  
Additional Code 2: Not reported  
Additional Code 3: Not reported  
Additional Code 4: Not reported  
Additional Code 5: Not reported

Year: 2015  
Shipment Date: 20151123  
Creation Date: 3/2/2016 22:15:14  
Receipt Date: 20151125  
Manifest ID: 008509262FLE  
Gen EPA ID: CAL000383033  
Trans EPA ID: MNS000110924  
Trans Name: STERICYCLE SPECIALTY WASTE SOLUTIONS INC  
Trans 2 EPA ID: CAD983649880  
Trans 2 Name: PSC ENVIRONMENTAL SERVICES LP  
TSDf EPA ID: CAD008364432  
Trans Name: RHO CHEM LLC  
TSDf Alt EPA ID: Not reported  
TSDf Alt Name: Not reported  
Waste Code: 181  
RCRA Code: Not reported  
Meth Code: H141  
Quantity Tons: 0.0005  
Waste Quantity: 1  
Quantity Unit: P  
Additional Code 1: Not reported  
Additional Code 2: Not reported  
Additional Code 3: Not reported  
Additional Code 4: Not reported  
Additional Code 5: Not reported

Year: 2015  
Shipment Date: 20151123  
Creation Date: 3/2/2016 22:15:14  
Receipt Date: 20151125  
Manifest ID: 008509262FLE  
Gen EPA ID: CAL000383033  
Trans EPA ID: MNS000110924  
Trans Name: STERICYCLE SPECIALTY WASTE SOLUTIONS INC  
Trans 2 EPA ID: CAD983649880  
Trans 2 Name: PSC ENVIRONMENTAL SERVICES LP  
TSDf EPA ID: CAD008364432  
Trans Name: RHO CHEM LLC

Map ID  
Direction  
Distance  
Elevation

MAP FINDINGS

Site

Database(s)

EDR ID Number  
EPA ID Number

**TJ MAXX 1048 (Continued)**

**S123629696**

TSDf Alt EPA ID:	Not reported
TSDf Alt Name:	Not reported
Waste Code:	331
RCRA Code:	Not reported
Meth Code:	H141
Quantity Tons:	0.0045
Waste Quantity:	9
Quantity Unit:	P
Additional Code 1:	Not reported
Additional Code 2:	Not reported
Additional Code 3:	Not reported
Additional Code 4:	Not reported
Additional Code 5:	Not reported
Year:	2015
Shipment Date:	20150723
Creation Date:	9/25/2015 22:15:23
Receipt Date:	20150729
Manifest ID:	007428502FLE
Gen EPA ID:	CAL000383033
Trans EPA ID:	MNS000110924
Trans Name:	STERICYCLE SPECIALTY WASTE SOLUTIONS INC
Trans 2 EPA ID:	CAD983649880
Trans 2 Name:	PSC ENVIRONMENTAL SERVICES LP
TSDf EPA ID:	CAD008364432
Trans Name:	RHO CHEM LLC
TSDf Alt EPA ID:	Not reported
TSDf Alt Name:	Not reported
Waste Code:	331
RCRA Code:	D001
Meth Code:	H141
Quantity Tons:	0.002
Waste Quantity:	4
Quantity Unit:	P
Additional Code 1:	Not reported
Additional Code 2:	Not reported
Additional Code 3:	Not reported
Additional Code 4:	Not reported
Additional Code 5:	Not reported
Year:	2015
Shipment Date:	20150723
Creation Date:	9/25/2015 22:15:23
Receipt Date:	20150729
Manifest ID:	007428502FLE
Gen EPA ID:	CAL000383033
Trans EPA ID:	MNS000110924
Trans Name:	STERICYCLE SPECIALTY WASTE SOLUTIONS INC
Trans 2 EPA ID:	CAD983649880
Trans 2 Name:	PSC ENVIRONMENTAL SERVICES LP
TSDf EPA ID:	CAD008364432
Trans Name:	RHO CHEM LLC
TSDf Alt EPA ID:	Not reported
TSDf Alt Name:	Not reported
Waste Code:	331
RCRA Code:	Not reported
Meth Code:	H141



Map ID  
Direction  
Distance  
Elevation

MAP FINDINGS

Site

Database(s)

EDR ID Number  
EPA ID Number

**TJ MAXX 1048 (Continued)**

**S123629696**

Quantity Tons:	0.0395
Waste Quantity:	79
Quantity Unit:	P
Additional Code 1:	Not reported
Additional Code 2:	Not reported
Additional Code 3:	Not reported
Additional Code 4:	Not reported
Additional Code 5:	Not reported
Year:	2015
Shipment Date:	20150723
Creation Date:	9/25/2015 22:15:23
Receipt Date:	20150729
Manifest ID:	007428502FLE
Gen EPA ID:	CAL000383033
Trans EPA ID:	MNS000110924
Trans Name:	STERICYCLE SPECIALTY WASTE SOLUTIONS INC
Trans 2 EPA ID:	CAD983649880
Trans 2 Name:	PSC ENVIRONMENTAL SERVICES LP
TSDf EPA ID:	CAD008364432
Trans Name:	RHO CHEM LLC
TSDf Alt EPA ID:	Not reported
TSDf Alt Name:	Not reported
Waste Code:	181
RCRA Code:	Not reported
Meth Code:	H141
Quantity Tons:	0.055
Waste Quantity:	110
Quantity Unit:	P
Additional Code 1:	Not reported
Additional Code 2:	Not reported
Additional Code 3:	Not reported
Additional Code 4:	Not reported
Additional Code 5:	Not reported
Year:	2015
Shipment Date:	20150121
Creation Date:	Not reported
Receipt Date:	Not reported
Manifest ID:	007292437FLE
Gen EPA ID:	CAL000383033
Trans EPA ID:	MNS000110924
Trans Name:	STERICYCLE SPECIALTY WASTE SOLUTIONS INC
Trans 2 EPA ID:	CAD983649880
Trans 2 Name:	PSC ENVIRONMENTAL SERVICES LP
TSDf EPA ID:	CAD008364432
Trans Name:	RHO CHEM LLC
TSDf Alt EPA ID:	Not reported
TSDf Alt Name:	Not reported
Waste Code:	331
RCRA Code:	Not reported
Meth Code:	H141
Quantity Tons:	0.009
Waste Quantity:	18
Quantity Unit:	P
Additional Code 1:	Not reported
Additional Code 2:	Not reported

Map ID  
Direction  
Distance  
Elevation

MAP FINDINGS

Site

Database(s)

EDR ID Number  
EPA ID Number

**TJ MAXX 1048 (Continued)**

**S123629696**

Additional Code 3: Not reported  
Additional Code 4: Not reported  
Additional Code 5: Not reported

Year: 2015  
Shipment Date: 20151123  
Creation Date: Not reported  
Receipt Date: Not reported  
Manifest ID: 008509262FLE  
Gen EPA ID: CAL000383033  
Trans EPA ID: MNS000110924  
Trans Name: STERICYCLE SPECIALTY WASTE SOLUTIONS INC  
Trans 2 EPA ID: CAD983649880  
Trans 2 Name: PSC ENVIRONMENTAL SERVICES LP  
TSDf EPA ID: CAD008364432  
Trans Name: RHO CHEM LLC  
TSDf Alt EPA ID: Not reported  
TSDf Alt Name: Not reported  
Waste Code: 331  
RCRA Code: Not reported  
Meth Code: H141  
Quantity Tons: 0.001  
Waste Quantity: 2  
Quantity Unit: P  
Additional Code 1: Not reported  
Additional Code 2: Not reported  
Additional Code 3: Not reported  
Additional Code 4: Not reported  
Additional Code 5: Not reported

Year: 2015  
Shipment Date: 20151123  
Creation Date: Not reported  
Receipt Date: Not reported  
Manifest ID: 008509262FLE  
Gen EPA ID: CAL000383033  
Trans EPA ID: MNS000110924  
Trans Name: STERICYCLE SPECIALTY WASTE SOLUTIONS INC  
Trans 2 EPA ID: CAD983649880  
Trans 2 Name: PSC ENVIRONMENTAL SERVICES LP  
TSDf EPA ID: CAD008364432  
Trans Name: RHO CHEM LLC  
TSDf Alt EPA ID: Not reported  
TSDf Alt Name: Not reported  
Waste Code: 181  
RCRA Code: Not reported  
Meth Code: H141  
Quantity Tons: 0.0245  
Waste Quantity: 49  
Quantity Unit: P  
Additional Code 1: Not reported  
Additional Code 2: Not reported  
Additional Code 3: Not reported  
Additional Code 4: Not reported  
Additional Code 5: Not reported

Year: 2015

Map ID  
Direction  
Distance  
Elevation

MAP FINDINGS

Site

Database(s)

EDR ID Number  
EPA ID Number

**TJ MAXX 1048 (Continued)**

**S123629696**

Shipment Date: 20150121  
Creation Date: 4/21/2015 22:15:02  
Receipt Date: 20150129  
Manifest ID: 007292437FLE  
Gen EPA ID: CAL000383033  
Trans EPA ID: MNS000110924  
Trans Name: STERICYCLE SPECIALTY WASTE SOLUTIONS INC  
Trans 2 EPA ID: CAD983649880  
Trans 2 Name: PSC ENVIRONMENTAL SERVICES LP  
TSDf EPA ID: CAD008364432  
Trans Name: RHO CHEM LLC  
TSDf Alt EPA ID: Not reported  
TSDf Alt Name: Not reported  
Waste Code: 331  
RCRA Code: D001  
Meth Code: H141  
Quantity Tons: 0.0025  
Waste Quantity: 5  
Quantity Unit: P  
Additional Code 1: Not reported  
Additional Code 2: Not reported  
Additional Code 3: Not reported  
Additional Code 4: Not reported  
Additional Code 5: Not reported

Year: 2015  
Shipment Date: 20150121  
Creation Date: 4/21/2015 22:15:02  
Receipt Date: 20150129  
Manifest ID: 007292437FLE  
Gen EPA ID: CAL000383033  
Trans EPA ID: MNS000110924  
Trans Name: STERICYCLE SPECIALTY WASTE SOLUTIONS INC  
Trans 2 EPA ID: CAD983649880  
Trans 2 Name: PSC ENVIRONMENTAL SERVICES LP  
TSDf EPA ID: CAD008364432  
Trans Name: RHO CHEM LLC  
TSDf Alt EPA ID: Not reported  
TSDf Alt Name: Not reported  
Waste Code: 331  
RCRA Code: D035  
Meth Code: H141  
Quantity Tons: 0.007  
Waste Quantity: 14  
Quantity Unit: P  
Additional Code 1: D001  
Additional Code 2: Not reported  
Additional Code 3: Not reported  
Additional Code 4: Not reported  
Additional Code 5: Not reported

Year: 2015  
Shipment Date: 20150121  
Creation Date: 4/21/2015 22:15:02  
Receipt Date: 20150129  
Manifest ID: 007292437FLE  
Gen EPA ID: CAL000383033

Map ID  
Direction  
Distance  
Elevation

MAP FINDINGS

Site

Database(s)

EDR ID Number  
EPA ID Number

**TJ MAXX 1048 (Continued)**

**S123629696**

Trans EPA ID:	MNS000110924
Trans Name:	STERICYCLE SPECIALTY WASTE SOLUTIONS INC
Trans 2 EPA ID:	CAD983649880
Trans 2 Name:	PSC ENVIRONMENTAL SERVICES LP
TSDf EPA ID:	CAD008364432
Trans Name:	RHO CHEM LLC
TSDf Alt EPA ID:	Not reported
TSDf Alt Name:	Not reported
Waste Code:	Not reported
RCRA Code:	Not reported
Meth Code:	H141
Quantity Tons:	0.033
Waste Quantity:	66
Quantity Unit:	P
Additional Code 1:	Not reported
Additional Code 2:	Not reported
Additional Code 3:	Not reported
Additional Code 4:	Not reported
Additional Code 5:	Not reported
Year:	2015
Shipment Date:	20150121
Creation Date:	4/21/2015 22:15:02
Receipt Date:	20150129
Manifest ID:	007292437FLE
Gen EPA ID:	CAL000383033
Trans EPA ID:	MNS000110924
Trans Name:	STERICYCLE SPECIALTY WASTE SOLUTIONS INC
Trans 2 EPA ID:	CAD983649880
Trans 2 Name:	PSC ENVIRONMENTAL SERVICES LP
TSDf EPA ID:	CAD008364432
Trans Name:	RHO CHEM LLC
TSDf Alt EPA ID:	Not reported
TSDf Alt Name:	Not reported
Waste Code:	331
RCRA Code:	Not reported
Meth Code:	H141
Quantity Tons:	0.0015
Waste Quantity:	3
Quantity Unit:	P
Additional Code 1:	Not reported
Additional Code 2:	Not reported
Additional Code 3:	Not reported
Additional Code 4:	Not reported
Additional Code 5:	Not reported

[Click this hyperlink](#) while viewing on your computer to access  
1 additional CA HAZNET: record(s) in the EDR Site Report.

Name:	TJ MAXX 1048
Address:	3900 S BRISTOL ST
Address 2:	Not reported
City,State,Zip:	SANTA ANA, CA 92704
Year:	2015
Gepaid:	CAL000383033
Contact:	PAUL KANGAS

Map ID  
Direction  
Distance  
Elevation

MAP FINDINGS

Site

Database(s)

EDR ID Number  
EPA ID Number

**TJ MAXX 1048 (Continued)**

**S123629696**

Telephone: 7743083651  
Mailing Name: Not reported  
Mailing Address: 770 COCHITUATE RD  
Gen County: 30  
Waste Category: Other inorganic solid waste  
TSD EPA ID: CAD008364432  
TSD County: 19  
Disposal Method: Storage, Bulking, And/Or Transfer Off Site--No Treatment/Reovery  
(H010-H129) Or (H131-H135)  
Tons: 0.0555

Additional Info:

Year: 2015  
Shipment Date: 20151123  
Creation Date: 3/2/2016 22:15:14  
Receipt Date: 20151125  
Manifest ID: 008509262FLE  
Gen EPA ID: CAL000383033  
Trans EPA ID: MNS000110924  
Trans Name: STERICYCLE SPECIALTY WASTE SOLUTIONS INC  
Trans 2 EPA ID: CAD983649880  
Trans 2 Name: PSC ENVIRONMENTAL SERVICES LP  
TSD EPA ID: CAD008364432  
Trans Name: RHO CHEM LLC  
TSD EPA ID: Not reported  
TSD EPA Alt Name: Not reported  
Waste Code: 331  
RCRA Code: D001  
Meth Code: H141  
Quantity Tons: 0.0025  
Waste Quantity: 5  
Quantity Unit: P  
Additional Code 1: Not reported  
Additional Code 2: Not reported  
Additional Code 3: Not reported  
Additional Code 4: Not reported  
Additional Code 5: Not reported

Year: 2015  
Shipment Date: 20151123  
Creation Date: 3/2/2016 22:15:14  
Receipt Date: 20151125  
Manifest ID: 008509262FLE  
Gen EPA ID: CAL000383033  
Trans EPA ID: MNS000110924  
Trans Name: STERICYCLE SPECIALTY WASTE SOLUTIONS INC  
Trans 2 EPA ID: CAD983649880  
Trans 2 Name: PSC ENVIRONMENTAL SERVICES LP  
TSD EPA ID: CAD008364432  
Trans Name: RHO CHEM LLC  
TSD EPA ID: Not reported  
TSD EPA Alt Name: Not reported  
Waste Code: 331  
RCRA Code: D035  
Meth Code: H141  
Quantity Tons: 0.005  
Waste Quantity: 10  
Quantity Unit: P

Map ID  
Direction  
Distance  
Elevation

MAP FINDINGS

Site

Database(s)

EDR ID Number  
EPA ID Number

**TJ MAXX 1048 (Continued)**

**S123629696**

Additional Code 1:	D001
Additional Code 2:	Not reported
Additional Code 3:	Not reported
Additional Code 4:	Not reported
Additional Code 5:	Not reported
Year:	2015
Shipment Date:	20151123
Creation Date:	3/2/2016 22:15:14
Receipt Date:	20151125
Manifest ID:	008509262FLE
Gen EPA ID:	CAL000383033
Trans EPA ID:	MNS000110924
Trans Name:	STERICYCLE SPECIALTY WASTE SOLUTIONS INC
Trans 2 EPA ID:	CAD983649880
Trans 2 Name:	PSC ENVIRONMENTAL SERVICES LP
TSDf EPA ID:	CAD008364432
Trans Name:	RHO CHEM LLC
TSDf Alt EPA ID:	Not reported
TSDf Alt Name:	Not reported
Waste Code:	181
RCRA Code:	Not reported
Meth Code:	H141
Quantity Tons:	0.0005
Waste Quantity:	1
Quantity Unit:	P
Additional Code 1:	Not reported
Additional Code 2:	Not reported
Additional Code 3:	Not reported
Additional Code 4:	Not reported
Additional Code 5:	Not reported
Year:	2015
Shipment Date:	20151123
Creation Date:	3/2/2016 22:15:14
Receipt Date:	20151125
Manifest ID:	008509262FLE
Gen EPA ID:	CAL000383033
Trans EPA ID:	MNS000110924
Trans Name:	STERICYCLE SPECIALTY WASTE SOLUTIONS INC
Trans 2 EPA ID:	CAD983649880
Trans 2 Name:	PSC ENVIRONMENTAL SERVICES LP
TSDf EPA ID:	CAD008364432
Trans Name:	RHO CHEM LLC
TSDf Alt EPA ID:	Not reported
TSDf Alt Name:	Not reported
Waste Code:	331
RCRA Code:	Not reported
Meth Code:	H141
Quantity Tons:	0.0045
Waste Quantity:	9
Quantity Unit:	P
Additional Code 1:	Not reported
Additional Code 2:	Not reported
Additional Code 3:	Not reported
Additional Code 4:	Not reported
Additional Code 5:	Not reported

Map ID  
Direction  
Distance  
Elevation

MAP FINDINGS

Site

Database(s)

EDR ID Number  
EPA ID Number

**TJ MAXX 1048 (Continued)**

**S123629696**

Year: 2015  
Shipment Date: 20150723  
Creation Date: 9/25/2015 22:15:23  
Receipt Date: 20150729  
Manifest ID: 007428502FLE  
Gen EPA ID: CAL000383033  
Trans EPA ID: MNS000110924  
Trans Name: STERICYCLE SPECIALTY WASTE SOLUTIONS INC  
Trans 2 EPA ID: CAD983649880  
Trans 2 Name: PSC ENVIRONMENTAL SERVICES LP  
TSDf EPA ID: CAD008364432  
Trans Name: RHO CHEM LLC  
TSDf Alt EPA ID: Not reported  
TSDf Alt Name: Not reported  
Waste Code: 331  
RCRA Code: D001  
Meth Code: H141  
Quantity Tons: 0.002  
Waste Quantity: 4  
Quantity Unit: P  
Additional Code 1: Not reported  
Additional Code 2: Not reported  
Additional Code 3: Not reported  
Additional Code 4: Not reported  
Additional Code 5: Not reported

Year: 2015  
Shipment Date: 20150723  
Creation Date: 9/25/2015 22:15:23  
Receipt Date: 20150729  
Manifest ID: 007428502FLE  
Gen EPA ID: CAL000383033  
Trans EPA ID: MNS000110924  
Trans Name: STERICYCLE SPECIALTY WASTE SOLUTIONS INC  
Trans 2 EPA ID: CAD983649880  
Trans 2 Name: PSC ENVIRONMENTAL SERVICES LP  
TSDf EPA ID: CAD008364432  
Trans Name: RHO CHEM LLC  
TSDf Alt EPA ID: Not reported  
TSDf Alt Name: Not reported  
Waste Code: 331  
RCRA Code: Not reported  
Meth Code: H141  
Quantity Tons: 0.0395  
Waste Quantity: 79  
Quantity Unit: P  
Additional Code 1: Not reported  
Additional Code 2: Not reported  
Additional Code 3: Not reported  
Additional Code 4: Not reported  
Additional Code 5: Not reported

Year: 2015  
Shipment Date: 20150723  
Creation Date: 9/25/2015 22:15:23  
Receipt Date: 20150729  
Manifest ID: 007428502FLE

Map ID  
Direction  
Distance  
Elevation

MAP FINDINGS

Site

Database(s)

EDR ID Number  
EPA ID Number

**TJ MAXX 1048 (Continued)**

**S123629696**

Gen EPA ID: CAL000383033  
Trans EPA ID: MNS000110924  
Trans Name: STERICYCLE SPECIALTY WASTE SOLUTIONS INC  
Trans 2 EPA ID: CAD983649880  
Trans 2 Name: PSC ENVIRONMENTAL SERVICES LP  
TSDf EPA ID: CAD008364432  
Trans Name: RHO CHEM LLC  
TSDf Alt EPA ID: Not reported  
TSDf Alt Name: Not reported  
Waste Code: 181  
RCRA Code: Not reported  
Meth Code: H141  
Quantity Tons: 0.055  
Waste Quantity: 110  
Quantity Unit: P  
Additional Code 1: Not reported  
Additional Code 2: Not reported  
Additional Code 3: Not reported  
Additional Code 4: Not reported  
Additional Code 5: Not reported

Year: 2015  
Shipment Date: 20150121  
Creation Date: Not reported  
Receipt Date: Not reported  
Manifest ID: 007292437FLE  
Gen EPA ID: CAL000383033  
Trans EPA ID: MNS000110924  
Trans Name: STERICYCLE SPECIALTY WASTE SOLUTIONS INC  
Trans 2 EPA ID: CAD983649880  
Trans 2 Name: PSC ENVIRONMENTAL SERVICES LP  
TSDf EPA ID: CAD008364432  
Trans Name: RHO CHEM LLC  
TSDf Alt EPA ID: Not reported  
TSDf Alt Name: Not reported  
Waste Code: 331  
RCRA Code: Not reported  
Meth Code: H141  
Quantity Tons: 0.009  
Waste Quantity: 18  
Quantity Unit: P  
Additional Code 1: Not reported  
Additional Code 2: Not reported  
Additional Code 3: Not reported  
Additional Code 4: Not reported  
Additional Code 5: Not reported

Year: 2015  
Shipment Date: 20151123  
Creation Date: Not reported  
Receipt Date: Not reported  
Manifest ID: 008509262FLE  
Gen EPA ID: CAL000383033  
Trans EPA ID: MNS000110924  
Trans Name: STERICYCLE SPECIALTY WASTE SOLUTIONS INC  
Trans 2 EPA ID: CAD983649880  
Trans 2 Name: PSC ENVIRONMENTAL SERVICES LP



Map ID  
Direction  
Distance  
Elevation

MAP FINDINGS

Site

Database(s)

EDR ID Number  
EPA ID Number

**TJ MAXX 1048 (Continued)**

**S123629696**

TSDF EPA ID:	CAD008364432
Trans Name:	RHO CHEM LLC
TSDF Alt EPA ID:	Not reported
TSDF Alt Name:	Not reported
Waste Code:	331
RCRA Code:	Not reported
Meth Code:	H141
Quantity Tons:	0.001
Waste Quantity:	2
Quantity Unit:	P
Additional Code 1:	Not reported
Additional Code 2:	Not reported
Additional Code 3:	Not reported
Additional Code 4:	Not reported
Additional Code 5:	Not reported
Year:	2015
Shipment Date:	20151123
Creation Date:	Not reported
Receipt Date:	Not reported
Manifest ID:	008509262FLE
Gen EPA ID:	CAL000383033
Trans EPA ID:	MNS000110924
Trans Name:	STERICYCLE SPECIALTY WASTE SOLUTIONS INC
Trans 2 EPA ID:	CAD983649880
Trans 2 Name:	PSC ENVIRONMENTAL SERVICES LP
TSDF EPA ID:	CAD008364432
Trans Name:	RHO CHEM LLC
TSDF Alt EPA ID:	Not reported
TSDF Alt Name:	Not reported
Waste Code:	181
RCRA Code:	Not reported
Meth Code:	H141
Quantity Tons:	0.0245
Waste Quantity:	49
Quantity Unit:	P
Additional Code 1:	Not reported
Additional Code 2:	Not reported
Additional Code 3:	Not reported
Additional Code 4:	Not reported
Additional Code 5:	Not reported
Year:	2015
Shipment Date:	20150121
Creation Date:	4/21/2015 22:15:02
Receipt Date:	20150129
Manifest ID:	007292437FLE
Gen EPA ID:	CAL000383033
Trans EPA ID:	MNS000110924
Trans Name:	STERICYCLE SPECIALTY WASTE SOLUTIONS INC
Trans 2 EPA ID:	CAD983649880
Trans 2 Name:	PSC ENVIRONMENTAL SERVICES LP
TSDF EPA ID:	CAD008364432
Trans Name:	RHO CHEM LLC
TSDF Alt EPA ID:	Not reported
TSDF Alt Name:	Not reported
Waste Code:	331

Map ID  
Direction  
Distance  
Elevation

MAP FINDINGS

Site

Database(s)

EDR ID Number  
EPA ID Number

**TJ MAXX 1048 (Continued)**

**S123629696**

RCRA Code:	D001
Meth Code:	H141
Quantity Tons:	0.0025
Waste Quantity:	5
Quantity Unit:	P
Additional Code 1:	Not reported
Additional Code 2:	Not reported
Additional Code 3:	Not reported
Additional Code 4:	Not reported
Additional Code 5:	Not reported
Year:	2015
Shipment Date:	20150121
Creation Date:	4/21/2015 22:15:02
Receipt Date:	20150129
Manifest ID:	007292437FLE
Gen EPA ID:	CAL000383033
Trans EPA ID:	MNS000110924
Trans Name:	STERICYCLE SPECIALTY WASTE SOLUTIONS INC
Trans 2 EPA ID:	CAD983649880
Trans 2 Name:	PSC ENVIRONMENTAL SERVICES LP
TSDf EPA ID:	CAD008364432
Trans Name:	RHO CHEM LLC
TSDf Alt EPA ID:	Not reported
TSDf Alt Name:	Not reported
Waste Code:	331
RCRA Code:	D035
Meth Code:	H141
Quantity Tons:	0.007
Waste Quantity:	14
Quantity Unit:	P
Additional Code 1:	D001
Additional Code 2:	Not reported
Additional Code 3:	Not reported
Additional Code 4:	Not reported
Additional Code 5:	Not reported
Year:	2015
Shipment Date:	20150121
Creation Date:	4/21/2015 22:15:02
Receipt Date:	20150129
Manifest ID:	007292437FLE
Gen EPA ID:	CAL000383033
Trans EPA ID:	MNS000110924
Trans Name:	STERICYCLE SPECIALTY WASTE SOLUTIONS INC
Trans 2 EPA ID:	CAD983649880
Trans 2 Name:	PSC ENVIRONMENTAL SERVICES LP
TSDf EPA ID:	CAD008364432
Trans Name:	RHO CHEM LLC
TSDf Alt EPA ID:	Not reported
TSDf Alt Name:	Not reported
Waste Code:	Not reported
RCRA Code:	Not reported
Meth Code:	H141
Quantity Tons:	0.033
Waste Quantity:	66
Quantity Unit:	P

Map ID  
 Direction  
 Distance  
 Elevation

MAP FINDINGS

Site

Database(s)

EDR ID Number  
 EPA ID Number

**TJ MAXX 1048 (Continued)**

**S123629696**

Additional Code 1:	Not reported
Additional Code 2:	Not reported
Additional Code 3:	Not reported
Additional Code 4:	Not reported
Additional Code 5:	Not reported
Year:	2015
Shipment Date:	20150121
Creation Date:	4/21/2015 22:15:02
Receipt Date:	20150129
Manifest ID:	007292437FLE
Gen EPA ID:	CAL000383033
Trans EPA ID:	MNS000110924
Trans Name:	STERICYCLE SPECIALTY WASTE SOLUTIONS INC
Trans 2 EPA ID:	CAD983649880
Trans 2 Name:	PSC ENVIRONMENTAL SERVICES LP
TSDf EPA ID:	CAD008364432
Trans Name:	RHO CHEM LLC
TSDf Alt EPA ID:	Not reported
TSDf Alt Name:	Not reported
Waste Code:	331
RCRA Code:	Not reported
Meth Code:	H141
Quantity Tons:	0.0015
Waste Quantity:	3
Quantity Unit:	P
Additional Code 1:	Not reported
Additional Code 2:	Not reported
Additional Code 3:	Not reported
Additional Code 4:	Not reported
Additional Code 5:	Not reported

[Click this hyperlink](#) while viewing on your computer to access  
 1 additional CA HAZNET: record(s) in the EDR Site Report.

**B51**      **SALONCENTRIC INC 6036**  
**3775 S PLAZA DR**  
**< 1/8**      **SANTA ANA, CA 92704**  
**1 ft.**

**FINDS**    **1024623354**  
**ECHO**      **N/A**

**Site 1 of 4 in cluster B**

**Relative:**  
**Higher**

FINDS:

**Actual:**  
**28 ft.**

Registry ID:                      110070411741

Environmental Interest/Information System

RCRAInfo is a national information system that supports the Resource Conservation and Recovery Act (RCRA) program through the tracking of events and activities related to facilities that generate, transport, and treat, store, or dispose of hazardous waste. RCRAInfo allows RCRA program staff to track the notification, permit, compliance, and corrective action activities required under RCRA.

[Click this hyperlink](#) while viewing on your computer to access  
 additional FINDS: detail in the EDR Site Report.

Map ID  
 Direction  
 Distance  
 Elevation

MAP FINDINGS

Site

Database(s)

EDR ID Number  
 EPA ID Number

**SALONCENTRIC INC 6036 (Continued)**

**1024623354**

**ECHO:**

Envid: 1024623354  
 Registry ID: 110070411741  
 DFR URL: <http://echo.epa.gov/detailed-facility-report?fid=110070411741>

**B52**

**SALONCENTRIC INC 6036  
 3775 S PLAZA DR  
 SANTA ANA, CA 92704**

**HAZNET S118235602  
 N/A**

< 1/8  
 1 ft.

**Site 2 of 4 in cluster B**

**Relative:  
 Higher  
 Actual:  
 28 ft.**

**HAZNET:**

Name: SALONCENTRIC INC 6036  
 Address: 3775 S PLAZA DR  
 Address 2: Not reported  
 City,State,Zip: SANTA ANA, CA 927047463  
 Year: 2015  
 Gepaid: CAL000394392  
 Contact: VICKI SVENDSEN  
 Telephone: 6612954838  
 Mailing Name: Not reported  
 Mailing Address: 28145 HARRISON PARKWAY  
 Gen County: 30  
 Waste Category: Unspecified aqueous solution  
 TSD EPA ID: ARD069748192  
 TSD County: 99  
 Disposal Method: Incineration--Thermal Destruction Other Than Use As A Fuel  
 Tons: 0.042

**Additional Info:**

Year: 2015  
 Shipment Date: 20150818  
 Creation Date: 1/20/2016 22:15:50  
 Receipt Date: 20150901  
 Manifest ID: 008817570FLE  
 Gen EPA ID: CAL000394392  
 Trans EPA ID: MAD039322250  
 Trans Name: CLEAN HARBORS ENVIRONMENTAL SERVICES INC  
 Trans 2 EPA ID: MOR000501973  
 Trans 2 Name: R&R TRUCKING  
 TSDF EPA ID: ARD069748192  
 Trans Name: CLEAN HARBORS EL DORADO LLC  
 TSDF Alt EPA ID: Not reported  
 TSDF Alt Name: Not reported  
 Waste Code: 331  
 RCRA Code: D001  
 Meth Code: H040  
 Quantity Tons: 0.005  
 Waste Quantity: 10  
 Quantity Unit: P  
 Additional Code 1: Not reported  
 Additional Code 2: Not reported  
 Additional Code 3: Not reported  
 Additional Code 4: Not reported  
 Additional Code 5: Not reported  
 Year: 2015  
 Shipment Date: 20150818

Map ID  
Direction  
Distance  
Elevation

MAP FINDINGS

Site

Database(s)

EDR ID Number  
EPA ID Number

**SALONCENTRIC INC 6036 (Continued)**

**S118235602**

Creation Date: 1/20/2016 22:15:50  
Receipt Date: 20150901  
Manifest ID: 008817570FLE  
Gen EPA ID: CAL000394392  
Trans EPA ID: MAD039322250  
Trans Name: CLEAN HARBORS ENVIRONMENTAL SERVICES INC  
Trans 2 EPA ID: MOR000501973  
Trans 2 Name: R&R TRUCKING  
TSDf EPA ID: ARD069748192  
Trans Name: CLEAN HARBORS EL DORADO LLC  
TSDf Alt EPA ID: Not reported  
TSDf Alt Name: Not reported  
Waste Code: 331  
RCRA Code: D001  
Meth Code: H040  
Quantity Tons: 0.0165  
Waste Quantity: 5  
Quantity Unit: G  
Additional Code 1: Not reported  
Additional Code 2: Not reported  
Additional Code 3: Not reported  
Additional Code 4: Not reported  
Additional Code 5: Not reported

Year: 2015  
Shipment Date: 20150818  
Creation Date: 1/20/2016 22:15:50  
Receipt Date: 20150901  
Manifest ID: 008817570FLE  
Gen EPA ID: CAL000394392  
Trans EPA ID: MAD039322250  
Trans Name: CLEAN HARBORS ENVIRONMENTAL SERVICES INC  
Trans 2 EPA ID: MOR000501973  
Trans 2 Name: R&R TRUCKING  
TSDf EPA ID: ARD069748192  
Trans Name: CLEAN HARBORS EL DORADO LLC  
TSDf Alt EPA ID: Not reported  
TSDf Alt Name: Not reported  
Waste Code: 181  
RCRA Code: D001  
Meth Code: H040  
Quantity Tons: 0.02085  
Waste Quantity: 5  
Quantity Unit: G  
Additional Code 1: Not reported  
Additional Code 2: Not reported  
Additional Code 3: Not reported  
Additional Code 4: Not reported  
Additional Code 5: Not reported

Year: 2015  
Shipment Date: 20150818  
Creation Date: 1/20/2016 22:15:50  
Receipt Date: 20150901  
Manifest ID: 008817570FLE  
Gen EPA ID: CAL000394392  
Trans EPA ID: MAD039322250

Map ID  
Direction  
Distance  
Elevation

MAP FINDINGS

Site

Database(s)

EDR ID Number  
EPA ID Number

**SALONCENTRIC INC 6036 (Continued)**

**S118235602**

Trans Name: CLEAN HARBORS ENVIRONMENTAL SERVICES INC  
Trans 2 EPA ID: MOR000501973  
Trans 2 Name: R&R TRUCKING  
TSDf EPA ID: ARD069748192  
Trans Name: CLEAN HARBORS EL DORADO LLC  
TSDf Alt EPA ID: Not reported  
TSDf Alt Name: Not reported  
Waste Code: 135  
RCRA Code: D001  
Meth Code: H040  
Quantity Tons: 0.021  
Waste Quantity: 5  
Quantity Unit: G  
Additional Code 1: Not reported  
Additional Code 2: Not reported  
Additional Code 3: Not reported  
Additional Code 4: Not reported  
Additional Code 5: Not reported

Year: 2015  
Shipment Date: 20150330  
Creation Date: Not reported  
Receipt Date: Not reported  
Manifest ID: 008318297FLE  
Gen EPA ID: CAL000394392  
Trans EPA ID: MAD039322250  
Trans Name: CLEAN HARBORS ENVIRONMENTAL SERVICES INC  
Trans 2 EPA ID: MOR000501973  
Trans 2 Name: R & R  
TSDf EPA ID: ARD069748192  
Trans Name: CLEAN HARBORS EL DORADO LLC  
TSDf Alt EPA ID: Not reported  
TSDf Alt Name: Not reported  
Waste Code: 331  
RCRA Code: Not reported  
Meth Code: H141  
Quantity Tons: 0.0165  
Waste Quantity: 5  
Quantity Unit: G  
Additional Code 1: Not reported  
Additional Code 2: Not reported  
Additional Code 3: Not reported  
Additional Code 4: Not reported  
Additional Code 5: Not reported

Year: 2015  
Shipment Date: 20150818  
Creation Date: Not reported  
Receipt Date: Not reported  
Manifest ID: 008817570FLE  
Gen EPA ID: CAL000394392  
Trans EPA ID: MAD039322250  
Trans Name: CLEAN HARBORS ENVIRONMENTAL SERVICES INC  
Trans 2 EPA ID: MOR000501973  
Trans 2 Name: R&R TRUCKING  
TSDf EPA ID: ARD069748192  
Trans Name: CLEAN HARBORS EL DORADO LLC

Map ID  
Direction  
Distance  
Elevation

MAP FINDINGS

Site

Database(s)

EDR ID Number  
EPA ID Number

**SALONCENTRIC INC 6036 (Continued)**

**S118235602**

TSDf Alt EPA ID:	Not reported
TSDf Alt Name:	Not reported
Waste Code:	331
RCRA Code:	Not reported
Meth Code:	H141
Quantity Tons:	0.0165
Waste Quantity:	5
Quantity Unit:	G
Additional Code 1:	Not reported
Additional Code 2:	Not reported
Additional Code 3:	Not reported
Additional Code 4:	Not reported
Additional Code 5:	Not reported
Year:	2015
Shipment Date:	20150330
Creation Date:	8/27/2015 22:15:26
Receipt Date:	20150418
Manifest ID:	008318297FLE
Gen EPA ID:	CAL000394392
Trans EPA ID:	MAD039322250
Trans Name:	CLEAN HARBORS ENVIRONMENTAL SERVICES INC
Trans 2 EPA ID:	MOR000501973
Trans 2 Name:	R & R
TSDf EPA ID:	ARD069748192
Trans Name:	CLEAN HARBORS EL DORADO LLC
TSDf Alt EPA ID:	Not reported
TSDf Alt Name:	Not reported
Waste Code:	331
RCRA Code:	D001
Meth Code:	H040
Quantity Tons:	0.005
Waste Quantity:	10
Quantity Unit:	P
Additional Code 1:	Not reported
Additional Code 2:	Not reported
Additional Code 3:	Not reported
Additional Code 4:	Not reported
Additional Code 5:	Not reported
Year:	2015
Shipment Date:	20150330
Creation Date:	8/27/2015 22:15:26
Receipt Date:	20150418
Manifest ID:	008318297FLE
Gen EPA ID:	CAL000394392
Trans EPA ID:	MAD039322250
Trans Name:	CLEAN HARBORS ENVIRONMENTAL SERVICES INC
Trans 2 EPA ID:	MOR000501973
Trans 2 Name:	R & R
TSDf EPA ID:	ARD069748192
Trans Name:	CLEAN HARBORS EL DORADO LLC
TSDf Alt EPA ID:	Not reported
TSDf Alt Name:	Not reported
Waste Code:	331
RCRA Code:	D001
Meth Code:	H040

Map ID  
Direction  
Distance  
Elevation

MAP FINDINGS

Site

Database(s)

EDR ID Number  
EPA ID Number

**SALONCENTRIC INC 6036 (Continued)**

**S118235602**

Quantity Tons:	0.0165
Waste Quantity:	5
Quantity Unit:	G
Additional Code 1:	Not reported
Additional Code 2:	Not reported
Additional Code 3:	Not reported
Additional Code 4:	Not reported
Additional Code 5:	Not reported
Year:	2015
Shipment Date:	20150330
Creation Date:	8/27/2015 22:15:26
Receipt Date:	20150418
Manifest ID:	008318297FLE
Gen EPA ID:	CAL000394392
Trans EPA ID:	MAD039322250
Trans Name:	CLEAN HARBORS ENVIRONMENTAL SERVICES INC
Trans 2 EPA ID:	MOR000501973
Trans 2 Name:	R & R
TSDf EPA ID:	ARD069748192
Trans Name:	CLEAN HARBORS EL DORADO LLC
TSDf Alt EPA ID:	Not reported
TSDf Alt Name:	Not reported
Waste Code:	181
RCRA Code:	D001
Meth Code:	H040
Quantity Tons:	0.02085
Waste Quantity:	5
Quantity Unit:	G
Additional Code 1:	Not reported
Additional Code 2:	Not reported
Additional Code 3:	Not reported
Additional Code 4:	Not reported
Additional Code 5:	Not reported
Year:	2015
Shipment Date:	20150330
Creation Date:	8/27/2015 22:15:26
Receipt Date:	20150418
Manifest ID:	008318297FLE
Gen EPA ID:	CAL000394392
Trans EPA ID:	MAD039322250
Trans Name:	CLEAN HARBORS ENVIRONMENTAL SERVICES INC
Trans 2 EPA ID:	MOR000501973
Trans 2 Name:	R & R
TSDf EPA ID:	ARD069748192
Trans Name:	CLEAN HARBORS EL DORADO LLC
TSDf Alt EPA ID:	Not reported
TSDf Alt Name:	Not reported
Waste Code:	135
RCRA Code:	D001
Meth Code:	H040
Quantity Tons:	0.021
Waste Quantity:	5
Quantity Unit:	G
Additional Code 1:	Not reported
Additional Code 2:	Not reported



Map ID  
Direction  
Distance  
Elevation

MAP FINDINGS

Site

Database(s)

EDR ID Number  
EPA ID Number

**SALONCENTRIC INC 6036 (Continued)**

**S118235602**

Additional Code 3: Not reported  
Additional Code 4: Not reported  
Additional Code 5: Not reported

Name: SALONCENTRIC INC 6036  
Address: 3775 S PLAZA DR  
Address 2: Not reported  
City,State,Zip: SANTA ANA, CA 927047463  
Year: 2015  
Gepaid: CAL000394392  
Contact: VICKI SVENDSEN  
Telephone: 6612954838  
Mailing Name: Not reported  
Mailing Address: 28145 HARRISON PARKWAY  
Gen County: 30  
Waste Category: Other inorganic solid waste  
TSD EPA ID: ARD069748192  
TSD County: 99  
Disposal Method: Incineration--Thermal Destruction Other Than Use As A Fuel  
Tons: 0.0417

**Additional Info:**

Year: 2015  
Shipment Date: 20150818  
Creation Date: 1/20/2016 22:15:50  
Receipt Date: 20150901  
Manifest ID: 008817570FLE  
Gen EPA ID: CAL000394392  
Trans EPA ID: MAD039322250  
Trans Name: CLEAN HARBORS ENVIRONMENTAL SERVICES INC  
Trans 2 EPA ID: MOR000501973  
Trans 2 Name: R&R TRUCKING  
TSDF EPA ID: ARD069748192  
Trans Name: CLEAN HARBORS EL DORADO LLC  
TSDF Alt EPA ID: Not reported  
TSDF Alt Name: Not reported  
Waste Code: 331  
RCRA Code: D001  
Meth Code: H040  
Quantity Tons: 0.005  
Waste Quantity: 10  
Quantity Unit: P  
Additional Code 1: Not reported  
Additional Code 2: Not reported  
Additional Code 3: Not reported  
Additional Code 4: Not reported  
Additional Code 5: Not reported

Year: 2015  
Shipment Date: 20150818  
Creation Date: 1/20/2016 22:15:50  
Receipt Date: 20150901  
Manifest ID: 008817570FLE  
Gen EPA ID: CAL000394392  
Trans EPA ID: MAD039322250  
Trans Name: CLEAN HARBORS ENVIRONMENTAL SERVICES INC  
Trans 2 EPA ID: MOR000501973

Map ID  
Direction  
Distance  
Elevation

MAP FINDINGS

Site

Database(s)

EDR ID Number  
EPA ID Number

**SALONCENTRIC INC 6036 (Continued)**

**S118235602**

Trans 2 Name:	R&R TRUCKING
TSDf EPA ID:	ARD069748192
Trans Name:	CLEAN HARBORS EL DORADO LLC
TSDf Alt EPA ID:	Not reported
TSDf Alt Name:	Not reported
Waste Code:	331
RCRA Code:	D001
Meth Code:	H040
Quantity Tons:	0.0165
Waste Quantity:	5
Quantity Unit:	G
Additional Code 1:	Not reported
Additional Code 2:	Not reported
Additional Code 3:	Not reported
Additional Code 4:	Not reported
Additional Code 5:	Not reported
Year:	2015
Shipment Date:	20150818
Creation Date:	1/20/2016 22:15:50
Receipt Date:	20150901
Manifest ID:	008817570FLE
Gen EPA ID:	CAL000394392
Trans EPA ID:	MAD039322250
Trans Name:	CLEAN HARBORS ENVIRONMENTAL SERVICES INC
Trans 2 EPA ID:	MOR000501973
Trans 2 Name:	R&R TRUCKING
TSDf EPA ID:	ARD069748192
Trans Name:	CLEAN HARBORS EL DORADO LLC
TSDf Alt EPA ID:	Not reported
TSDf Alt Name:	Not reported
Waste Code:	181
RCRA Code:	D001
Meth Code:	H040
Quantity Tons:	0.02085
Waste Quantity:	5
Quantity Unit:	G
Additional Code 1:	Not reported
Additional Code 2:	Not reported
Additional Code 3:	Not reported
Additional Code 4:	Not reported
Additional Code 5:	Not reported
Year:	2015
Shipment Date:	20150818
Creation Date:	1/20/2016 22:15:50
Receipt Date:	20150901
Manifest ID:	008817570FLE
Gen EPA ID:	CAL000394392
Trans EPA ID:	MAD039322250
Trans Name:	CLEAN HARBORS ENVIRONMENTAL SERVICES INC
Trans 2 EPA ID:	MOR000501973
Trans 2 Name:	R&R TRUCKING
TSDf EPA ID:	ARD069748192
Trans Name:	CLEAN HARBORS EL DORADO LLC
TSDf Alt EPA ID:	Not reported
TSDf Alt Name:	Not reported

Map ID  
Direction  
Distance  
Elevation

MAP FINDINGS

Site

Database(s)

EDR ID Number  
EPA ID Number

**SALONCENTRIC INC 6036 (Continued)**

**S118235602**

Waste Code:	135
RCRA Code:	D001
Meth Code:	H040
Quantity Tons:	0.021
Waste Quantity:	5
Quantity Unit:	G
Additional Code 1:	Not reported
Additional Code 2:	Not reported
Additional Code 3:	Not reported
Additional Code 4:	Not reported
Additional Code 5:	Not reported
Year:	2015
Shipment Date:	20150330
Creation Date:	Not reported
Receipt Date:	Not reported
Manifest ID:	008318297FLE
Gen EPA ID:	CAL000394392
Trans EPA ID:	MAD039322250
Trans Name:	CLEAN HARBORS ENVIRONMENTAL SERVICES INC
Trans 2 EPA ID:	MOR000501973
Trans 2 Name:	R & R
TSDf EPA ID:	ARD069748192
Trans Name:	CLEAN HARBORS EL DORADO LLC
TSDf Alt EPA ID:	Not reported
TSDf Alt Name:	Not reported
Waste Code:	331
RCRA Code:	Not reported
Meth Code:	H141
Quantity Tons:	0.0165
Waste Quantity:	5
Quantity Unit:	G
Additional Code 1:	Not reported
Additional Code 2:	Not reported
Additional Code 3:	Not reported
Additional Code 4:	Not reported
Additional Code 5:	Not reported
Year:	2015
Shipment Date:	20150818
Creation Date:	Not reported
Receipt Date:	Not reported
Manifest ID:	008817570FLE
Gen EPA ID:	CAL000394392
Trans EPA ID:	MAD039322250
Trans Name:	CLEAN HARBORS ENVIRONMENTAL SERVICES INC
Trans 2 EPA ID:	MOR000501973
Trans 2 Name:	R&R TRUCKING
TSDf EPA ID:	ARD069748192
Trans Name:	CLEAN HARBORS EL DORADO LLC
TSDf Alt EPA ID:	Not reported
TSDf Alt Name:	Not reported
Waste Code:	331
RCRA Code:	Not reported
Meth Code:	H141
Quantity Tons:	0.0165
Waste Quantity:	5

Map ID  
Direction  
Distance  
Elevation

MAP FINDINGS

Site

Database(s)

EDR ID Number  
EPA ID Number

**SALONCENTRIC INC 6036 (Continued)**

**S118235602**

Quantity Unit:	G
Additional Code 1:	Not reported
Additional Code 2:	Not reported
Additional Code 3:	Not reported
Additional Code 4:	Not reported
Additional Code 5:	Not reported
Year:	2015
Shipment Date:	20150330
Creation Date:	8/27/2015 22:15:26
Receipt Date:	20150418
Manifest ID:	008318297FLE
Gen EPA ID:	CAL000394392
Trans EPA ID:	MAD039322250
Trans Name:	CLEAN HARBORS ENVIRONMENTAL SERVICES INC
Trans 2 EPA ID:	MOR000501973
Trans 2 Name:	R & R
TSDf EPA ID:	ARD069748192
Trans Name:	CLEAN HARBORS EL DORADO LLC
TSDf Alt EPA ID:	Not reported
TSDf Alt Name:	Not reported
Waste Code:	331
RCRA Code:	D001
Meth Code:	H040
Quantity Tons:	0.005
Waste Quantity:	10
Quantity Unit:	P
Additional Code 1:	Not reported
Additional Code 2:	Not reported
Additional Code 3:	Not reported
Additional Code 4:	Not reported
Additional Code 5:	Not reported
Year:	2015
Shipment Date:	20150330
Creation Date:	8/27/2015 22:15:26
Receipt Date:	20150418
Manifest ID:	008318297FLE
Gen EPA ID:	CAL000394392
Trans EPA ID:	MAD039322250
Trans Name:	CLEAN HARBORS ENVIRONMENTAL SERVICES INC
Trans 2 EPA ID:	MOR000501973
Trans 2 Name:	R & R
TSDf EPA ID:	ARD069748192
Trans Name:	CLEAN HARBORS EL DORADO LLC
TSDf Alt EPA ID:	Not reported
TSDf Alt Name:	Not reported
Waste Code:	331
RCRA Code:	D001
Meth Code:	H040
Quantity Tons:	0.0165
Waste Quantity:	5
Quantity Unit:	G
Additional Code 1:	Not reported
Additional Code 2:	Not reported
Additional Code 3:	Not reported
Additional Code 4:	Not reported

Map ID  
Direction  
Distance  
Elevation

MAP FINDINGS

Site

Database(s)

EDR ID Number  
EPA ID Number

**SALONCENTRIC INC 6036 (Continued)**

**S118235602**

Additional Code 5:	Not reported
Year:	2015
Shipment Date:	20150330
Creation Date:	8/27/2015 22:15:26
Receipt Date:	20150418
Manifest ID:	008318297FLE
Gen EPA ID:	CAL000394392
Trans EPA ID:	MAD039322250
Trans Name:	CLEAN HARBORS ENVIRONMENTAL SERVICES INC
Trans 2 EPA ID:	MOR000501973
Trans 2 Name:	R & R
TSDf EPA ID:	ARD069748192
Trans Name:	CLEAN HARBORS EL DORADO LLC
TSDf Alt EPA ID:	Not reported
TSDf Alt Name:	Not reported
Waste Code:	181
RCRA Code:	D001
Meth Code:	H040
Quantity Tons:	0.02085
Waste Quantity:	5
Quantity Unit:	G
Additional Code 1:	Not reported
Additional Code 2:	Not reported
Additional Code 3:	Not reported
Additional Code 4:	Not reported
Additional Code 5:	Not reported
Year:	2015
Shipment Date:	20150330
Creation Date:	8/27/2015 22:15:26
Receipt Date:	20150418
Manifest ID:	008318297FLE
Gen EPA ID:	CAL000394392
Trans EPA ID:	MAD039322250
Trans Name:	CLEAN HARBORS ENVIRONMENTAL SERVICES INC
Trans 2 EPA ID:	MOR000501973
Trans 2 Name:	R & R
TSDf EPA ID:	ARD069748192
Trans Name:	CLEAN HARBORS EL DORADO LLC
TSDf Alt EPA ID:	Not reported
TSDf Alt Name:	Not reported
Waste Code:	135
RCRA Code:	D001
Meth Code:	H040
Quantity Tons:	0.021
Waste Quantity:	5
Quantity Unit:	G
Additional Code 1:	Not reported
Additional Code 2:	Not reported
Additional Code 3:	Not reported
Additional Code 4:	Not reported
Additional Code 5:	Not reported
Name:	SALONCENTRIC INC 6036
Address:	3775 S PLAZA DR

Map ID  
Direction  
Distance  
Elevation

MAP FINDINGS

Site

Database(s)

EDR ID Number  
EPA ID Number

**SALONCENTRIC INC 6036 (Continued)**

**S118235602**

Address 2:	Not reported
City,State,Zip:	SANTA ANA, CA 927047463
Year:	2015
Gepaid:	CAL000394392
Contact:	VICKI SVENDSEN
Telephone:	6612954838
Mailing Name:	Not reported
Mailing Address:	28145 HARRISON PARKWAY
Gen County:	30
Waste Category:	Off-specification, aged or surplus organics
TSD EPA ID:	ARD069748192
TSD County:	99
Disposal Method:	Incineration--Thermal Destruction Other Than Use As A Fuel
Tons:	0.043
Additional Info:	
Year:	2015
Shipment Date:	20150818
Creation Date:	1/20/2016 22:15:50
Receipt Date:	20150901
Manifest ID:	008817570FLE
Gen EPA ID:	CAL000394392
Trans EPA ID:	MAD039322250
Trans Name:	CLEAN HARBORS ENVIRONMENTAL SERVICES INC
Trans 2 EPA ID:	MOR000501973
Trans 2 Name:	R&R TRUCKING
TSD EPA ID:	ARD069748192
Trans Name:	CLEAN HARBORS EL DORADO LLC
TSD EPA ID:	Not reported
TSD EPA ID:	Not reported
Waste Code:	331
RCRA Code:	D001
Meth Code:	H040
Quantity Tons:	0.005
Waste Quantity:	10
Quantity Unit:	P
Additional Code 1:	Not reported
Additional Code 2:	Not reported
Additional Code 3:	Not reported
Additional Code 4:	Not reported
Additional Code 5:	Not reported
Year:	
Year:	2015
Shipment Date:	20150818
Creation Date:	1/20/2016 22:15:50
Receipt Date:	20150901
Manifest ID:	008817570FLE
Gen EPA ID:	CAL000394392
Trans EPA ID:	MAD039322250
Trans Name:	CLEAN HARBORS ENVIRONMENTAL SERVICES INC
Trans 2 EPA ID:	MOR000501973
Trans 2 Name:	R&R TRUCKING
TSD EPA ID:	ARD069748192
Trans Name:	CLEAN HARBORS EL DORADO LLC
TSD EPA ID:	Not reported
TSD EPA ID:	Not reported
Waste Code:	331
RCRA Code:	D001

Map ID  
Direction  
Distance  
Elevation

MAP FINDINGS

Site

Database(s)

EDR ID Number  
EPA ID Number

**SALONCENTRIC INC 6036 (Continued)**

**S118235602**

Meth Code:	H040
Quantity Tons:	0.0165
Waste Quantity:	5
Quantity Unit:	G
Additional Code 1:	Not reported
Additional Code 2:	Not reported
Additional Code 3:	Not reported
Additional Code 4:	Not reported
Additional Code 5:	Not reported
Year:	2015
Shipment Date:	20150818
Creation Date:	1/20/2016 22:15:50
Receipt Date:	20150901
Manifest ID:	008817570FLE
Gen EPA ID:	CAL000394392
Trans EPA ID:	MAD039322250
Trans Name:	CLEAN HARBORS ENVIRONMENTAL SERVICES INC
Trans 2 EPA ID:	MOR000501973
Trans 2 Name:	R&R TRUCKING
TSDf EPA ID:	ARD069748192
Trans Name:	CLEAN HARBORS EL DORADO LLC
TSDf Alt EPA ID:	Not reported
TSDf Alt Name:	Not reported
Waste Code:	181
RCRA Code:	D001
Meth Code:	H040
Quantity Tons:	0.02085
Waste Quantity:	5
Quantity Unit:	G
Additional Code 1:	Not reported
Additional Code 2:	Not reported
Additional Code 3:	Not reported
Additional Code 4:	Not reported
Additional Code 5:	Not reported
Year:	2015
Shipment Date:	20150818
Creation Date:	1/20/2016 22:15:50
Receipt Date:	20150901
Manifest ID:	008817570FLE
Gen EPA ID:	CAL000394392
Trans EPA ID:	MAD039322250
Trans Name:	CLEAN HARBORS ENVIRONMENTAL SERVICES INC
Trans 2 EPA ID:	MOR000501973
Trans 2 Name:	R&R TRUCKING
TSDf EPA ID:	ARD069748192
Trans Name:	CLEAN HARBORS EL DORADO LLC
TSDf Alt EPA ID:	Not reported
TSDf Alt Name:	Not reported
Waste Code:	135
RCRA Code:	D001
Meth Code:	H040
Quantity Tons:	0.021
Waste Quantity:	5
Quantity Unit:	G
Additional Code 1:	Not reported

Map ID  
Direction  
Distance  
Elevation

MAP FINDINGS

Site

Database(s)

EDR ID Number  
EPA ID Number

**SALONCENTRIC INC 6036 (Continued)**

**S118235602**

Additional Code 2:	Not reported
Additional Code 3:	Not reported
Additional Code 4:	Not reported
Additional Code 5:	Not reported
Year:	2015
Shipment Date:	20150330
Creation Date:	Not reported
Receipt Date:	Not reported
Manifest ID:	008318297FLE
Gen EPA ID:	CAL000394392
Trans EPA ID:	MAD039322250
Trans Name:	CLEAN HARBORS ENVIRONMENTAL SERVICES INC
Trans 2 EPA ID:	MOR000501973
Trans 2 Name:	R & R
TSDf EPA ID:	ARD069748192
Trans Name:	CLEAN HARBORS EL DORADO LLC
TSDf Alt EPA ID:	Not reported
TSDf Alt Name:	Not reported
Waste Code:	331
RCRA Code:	Not reported
Meth Code:	H141
Quantity Tons:	0.0165
Waste Quantity:	5
Quantity Unit:	G
Additional Code 1:	Not reported
Additional Code 2:	Not reported
Additional Code 3:	Not reported
Additional Code 4:	Not reported
Additional Code 5:	Not reported
Year:	2015
Shipment Date:	20150818
Creation Date:	Not reported
Receipt Date:	Not reported
Manifest ID:	008817570FLE
Gen EPA ID:	CAL000394392
Trans EPA ID:	MAD039322250
Trans Name:	CLEAN HARBORS ENVIRONMENTAL SERVICES INC
Trans 2 EPA ID:	MOR000501973
Trans 2 Name:	R&R TRUCKING
TSDf EPA ID:	ARD069748192
Trans Name:	CLEAN HARBORS EL DORADO LLC
TSDf Alt EPA ID:	Not reported
TSDf Alt Name:	Not reported
Waste Code:	331
RCRA Code:	Not reported
Meth Code:	H141
Quantity Tons:	0.0165
Waste Quantity:	5
Quantity Unit:	G
Additional Code 1:	Not reported
Additional Code 2:	Not reported
Additional Code 3:	Not reported
Additional Code 4:	Not reported
Additional Code 5:	Not reported



Map ID  
Direction  
Distance  
Elevation

MAP FINDINGS

Site

Database(s)

EDR ID Number  
EPA ID Number

**SALONCENTRIC INC 6036 (Continued)**

**S118235602**

Year: 2015  
Shipment Date: 20150330  
Creation Date: 8/27/2015 22:15:26  
Receipt Date: 20150418  
Manifest ID: 008318297FLE  
Gen EPA ID: CAL000394392  
Trans EPA ID: MAD039322250  
Trans Name: CLEAN HARBORS ENVIRONMENTAL SERVICES INC  
Trans 2 EPA ID: MOR000501973  
Trans 2 Name: R & R  
TSDf EPA ID: ARD069748192  
Trans Name: CLEAN HARBORS EL DORADO LLC  
TSDf Alt EPA ID: Not reported  
TSDf Alt Name: Not reported  
Waste Code: 331  
RCRA Code: D001  
Meth Code: H040  
Quantity Tons: 0.005  
Waste Quantity: 10  
Quantity Unit: P  
Additional Code 1: Not reported  
Additional Code 2: Not reported  
Additional Code 3: Not reported  
Additional Code 4: Not reported  
Additional Code 5: Not reported

Year: 2015  
Shipment Date: 20150330  
Creation Date: 8/27/2015 22:15:26  
Receipt Date: 20150418  
Manifest ID: 008318297FLE  
Gen EPA ID: CAL000394392  
Trans EPA ID: MAD039322250  
Trans Name: CLEAN HARBORS ENVIRONMENTAL SERVICES INC  
Trans 2 EPA ID: MOR000501973  
Trans 2 Name: R & R  
TSDf EPA ID: ARD069748192  
Trans Name: CLEAN HARBORS EL DORADO LLC  
TSDf Alt EPA ID: Not reported  
TSDf Alt Name: Not reported  
Waste Code: 331  
RCRA Code: D001  
Meth Code: H040  
Quantity Tons: 0.0165  
Waste Quantity: 5  
Quantity Unit: G  
Additional Code 1: Not reported  
Additional Code 2: Not reported  
Additional Code 3: Not reported  
Additional Code 4: Not reported  
Additional Code 5: Not reported

Year: 2015  
Shipment Date: 20150330  
Creation Date: 8/27/2015 22:15:26  
Receipt Date: 20150418  
Manifest ID: 008318297FLE

Map ID  
Direction  
Distance  
Elevation

MAP FINDINGS

Site

Database(s)

EDR ID Number  
EPA ID Number

**SALONCENTRIC INC 6036 (Continued)**

**S118235602**

Gen EPA ID: CAL000394392  
Trans EPA ID: MAD039322250  
Trans Name: CLEAN HARBORS ENVIRONMENTAL SERVICES INC  
Trans 2 EPA ID: MOR000501973  
Trans 2 Name: R & R  
TSDf EPA ID: ARD069748192  
Trans Name: CLEAN HARBORS EL DORADO LLC  
TSDf Alt EPA ID: Not reported  
TSDf Alt Name: Not reported  
Waste Code: 181  
RCRA Code: D001  
Meth Code: H040  
Quantity Tons: 0.02085  
Waste Quantity: 5  
Quantity Unit: G  
Additional Code 1: Not reported  
Additional Code 2: Not reported  
Additional Code 3: Not reported  
Additional Code 4: Not reported  
Additional Code 5: Not reported

Year: 2015  
Shipment Date: 20150330  
Creation Date: 8/27/2015 22:15:26  
Receipt Date: 20150418  
Manifest ID: 008318297FLE  
Gen EPA ID: CAL000394392  
Trans EPA ID: MAD039322250  
Trans Name: CLEAN HARBORS ENVIRONMENTAL SERVICES INC  
Trans 2 EPA ID: MOR000501973  
Trans 2 Name: R & R  
TSDf EPA ID: ARD069748192  
Trans Name: CLEAN HARBORS EL DORADO LLC  
TSDf Alt EPA ID: Not reported  
TSDf Alt Name: Not reported  
Waste Code: 135  
RCRA Code: D001  
Meth Code: H040  
Quantity Tons: 0.021  
Waste Quantity: 5  
Quantity Unit: G  
Additional Code 1: Not reported  
Additional Code 2: Not reported  
Additional Code 3: Not reported  
Additional Code 4: Not reported  
Additional Code 5: Not reported

Name: SALONCENTRIC INC 6036  
Address: 3775 S PLAZA DR  
Address 2: Not reported  
City,State,Zip: SANTA ANA, CA 927047463  
Year: 2014  
Gepaid: CAL000394392  
Contact: VICKI SVENDSEN  
Telephone: 7323965965  
Mailing Name: Not reported

Map ID  
Direction  
Distance  
Elevation

MAP FINDINGS

Site

Database(s)

EDR ID Number  
EPA ID Number

**SALONCENTRIC INC 6036 (Continued)**

**S118235602**

Mailing Address: 28145 HARRISON PARKWAY  
Gen County: 30  
Waste Category: Off-specification, aged or surplus organics  
TSD EPA ID: ARD069748192  
TSD County: 99  
Disposal Method: Incineration--Thermal Destruction Other Than Use As A Fuel  
Tons: 0.0215

Additional Info:

Year: 2014  
Shipment Date: 20140808  
Creation Date: 1/27/2015 22:15:03  
Receipt Date: 20140826  
Manifest ID: 007454577FLE  
Gen EPA ID: CAL000394392  
Trans EPA ID: MAD039322250  
Trans Name: CLEAN HARBORS ENVIRONMENTAL SERVICES INC  
Trans 2 EPA ID: MOR000501973  
Trans 2 Name: R & R TRUCKING  
TSD EPA ID: ARD069748192  
Trans Name: CLEAN HARBORS EL DORADO LLC  
TSD EPA ID: Not reported  
TSD EPA Name: Not reported  
Waste Code: 331  
RCRA Code: D001  
Meth Code: H040  
Quantity Tons: 0.0165  
Waste Quantity: 5  
Quantity Unit: G  
Additional Code 1: Not reported  
Additional Code 2: Not reported  
Additional Code 3: Not reported  
Additional Code 4: Not reported  
Additional Code 5: Not reported

Year: 2014  
Shipment Date: 20140808  
Creation Date: 1/27/2015 22:15:03  
Receipt Date: 20140826  
Manifest ID: 007454577FLE  
Gen EPA ID: CAL000394392  
Trans EPA ID: MAD039322250  
Trans Name: CLEAN HARBORS ENVIRONMENTAL SERVICES INC  
Trans 2 EPA ID: MOR000501973  
Trans 2 Name: R & R TRUCKING  
TSD EPA ID: ARD069748192  
Trans Name: CLEAN HARBORS EL DORADO LLC  
TSD EPA ID: Not reported  
TSD EPA Name: Not reported  
Waste Code: 135  
RCRA Code: D001  
Meth Code: H040  
Quantity Tons: 0.021  
Waste Quantity: 5  
Quantity Unit: G  
Additional Code 1: Not reported  
Additional Code 2: Not reported  
Additional Code 3: Not reported

Map ID  
Direction  
Distance  
Elevation

MAP FINDINGS

Site

Database(s)

EDR ID Number  
EPA ID Number

**SALONCENTRIC INC 6036 (Continued)**

**S118235602**

Additional Code 4:	Not reported
Additional Code 5:	Not reported
Year:	2014
Shipment Date:	20140808
Creation Date:	1/27/2015 22:15:03
Receipt Date:	20140826
Manifest ID:	007454577FLE
Gen EPA ID:	CAL000394392
Trans EPA ID:	MAD039322250
Trans Name:	CLEAN HARBORS ENVIRONMENTAL SERVICES INC
Trans 2 EPA ID:	MOR000501973
Trans 2 Name:	R & R TRUCKING
TSDf EPA ID:	ARD069748192
Trans Name:	CLEAN HARBORS EL DORADO LLC
TSDf Alt EPA ID:	Not reported
TSDf Alt Name:	Not reported
Waste Code:	331
RCRA Code:	Not reported
Meth Code:	H141
Quantity Tons:	0.0165
Waste Quantity:	5
Quantity Unit:	G
Additional Code 1:	Not reported
Additional Code 2:	Not reported
Additional Code 3:	Not reported
Additional Code 4:	Not reported
Additional Code 5:	Not reported
Year:	2014
Shipment Date:	20140808
Creation Date:	1/27/2015 22:15:03
Receipt Date:	20140826
Manifest ID:	007454577FLE
Gen EPA ID:	CAL000394392
Trans EPA ID:	MAD039322250
Trans Name:	CLEAN HARBORS ENVIRONMENTAL SERVICES INC
Trans 2 EPA ID:	MOR000501973
Trans 2 Name:	R & R TRUCKING
TSDf EPA ID:	ARD069748192
Trans Name:	CLEAN HARBORS EL DORADO LLC
TSDf Alt EPA ID:	Not reported
TSDf Alt Name:	Not reported
Waste Code:	331
RCRA Code:	D001
Meth Code:	H040
Quantity Tons:	0.005
Waste Quantity:	10
Quantity Unit:	P
Additional Code 1:	Not reported
Additional Code 2:	Not reported
Additional Code 3:	Not reported
Additional Code 4:	Not reported
Additional Code 5:	Not reported

Name: SALONCENTRIC INC 6036

Map ID  
Direction  
Distance  
Elevation

MAP FINDINGS

Site

Database(s)

EDR ID Number  
EPA ID Number

**SALONCENTRIC INC 6036 (Continued)**

**S118235602**

Address: 3775 S PLAZA DR  
Address 2: Not reported  
City,State,Zip: SANTA ANA, CA 927047463  
Year: 2014  
Gepaid: CAL000394392  
Contact: VICKI SVENDSEN  
Telephone: 7323965965  
Mailing Name: Not reported  
Mailing Address: 28145 HARRISON PARKWAY  
Gen County: 30  
Waste Category: Off-specification, aged or surplus organics  
TSD EPA ID: ARD069748192  
TSD County: 99  
Disposal Method: Storage, Bulking, And/Or Transfer Off Site--No Treatment/Reovery (H010-H129) Or (H131-H135)  
Tons: 0.0165

Additional Info:

Year: 2014  
Shipment Date: 20140808  
Creation Date: 1/27/2015 22:15:03  
Receipt Date: 20140826  
Manifest ID: 007454577FLE  
Gen EPA ID: CAL000394392  
Trans EPA ID: MAD039322250  
Trans Name: CLEAN HARBORS ENVIRONMENTAL SERVICES INC  
Trans 2 EPA ID: MOR000501973  
Trans 2 Name: R & R TRUCKING  
TSD EPA ID: ARD069748192  
Trans Name: CLEAN HARBORS EL DORADO LLC  
TSD Alt EPA ID: Not reported  
TSD Alt Name: Not reported  
Waste Code: 331  
RCRA Code: D001  
Meth Code: H040  
Quantity Tons: 0.0165  
Waste Quantity: 5  
Quantity Unit: G  
Additional Code 1: Not reported  
Additional Code 2: Not reported  
Additional Code 3: Not reported  
Additional Code 4: Not reported  
Additional Code 5: Not reported

Year: 2014  
Shipment Date: 20140808  
Creation Date: 1/27/2015 22:15:03  
Receipt Date: 20140826  
Manifest ID: 007454577FLE  
Gen EPA ID: CAL000394392  
Trans EPA ID: MAD039322250  
Trans Name: CLEAN HARBORS ENVIRONMENTAL SERVICES INC  
Trans 2 EPA ID: MOR000501973  
Trans 2 Name: R & R TRUCKING  
TSD EPA ID: ARD069748192  
Trans Name: CLEAN HARBORS EL DORADO LLC  
TSD Alt EPA ID: Not reported  
TSD Alt Name: Not reported

Map ID  
Direction  
Distance  
Elevation

MAP FINDINGS

Site

Database(s)

EDR ID Number  
EPA ID Number

**SALONCENTRIC INC 6036 (Continued)**

**S118235602**

Waste Code:	135
RCRA Code:	D001
Meth Code:	H040
Quantity Tons:	0.021
Waste Quantity:	5
Quantity Unit:	G
Additional Code 1:	Not reported
Additional Code 2:	Not reported
Additional Code 3:	Not reported
Additional Code 4:	Not reported
Additional Code 5:	Not reported
Year:	2014
Shipment Date:	20140808
Creation Date:	1/27/2015 22:15:03
Receipt Date:	20140826
Manifest ID:	007454577FLE
Gen EPA ID:	CAL000394392
Trans EPA ID:	MAD039322250
Trans Name:	CLEAN HARBORS ENVIRONMENTAL SERVICES INC
Trans 2 EPA ID:	MOR000501973
Trans 2 Name:	R & R TRUCKING
TSDf EPA ID:	ARD069748192
Trans Name:	CLEAN HARBORS EL DORADO LLC
TSDf Alt EPA ID:	Not reported
TSDf Alt Name:	Not reported
Waste Code:	331
RCRA Code:	Not reported
Meth Code:	H141
Quantity Tons:	0.0165
Waste Quantity:	5
Quantity Unit:	G
Additional Code 1:	Not reported
Additional Code 2:	Not reported
Additional Code 3:	Not reported
Additional Code 4:	Not reported
Additional Code 5:	Not reported
Year:	2014
Shipment Date:	20140808
Creation Date:	1/27/2015 22:15:03
Receipt Date:	20140826
Manifest ID:	007454577FLE
Gen EPA ID:	CAL000394392
Trans EPA ID:	MAD039322250
Trans Name:	CLEAN HARBORS ENVIRONMENTAL SERVICES INC
Trans 2 EPA ID:	MOR000501973
Trans 2 Name:	R & R TRUCKING
TSDf EPA ID:	ARD069748192
Trans Name:	CLEAN HARBORS EL DORADO LLC
TSDf Alt EPA ID:	Not reported
TSDf Alt Name:	Not reported
Waste Code:	331
RCRA Code:	D001
Meth Code:	H040
Quantity Tons:	0.005
Waste Quantity:	10

Map ID  
Direction  
Distance  
Elevation

MAP FINDINGS

Site

Database(s)

EDR ID Number  
EPA ID Number

**SALONCENTRIC INC 6036 (Continued)**

**S118235602**

Quantity Unit: P  
Additional Code 1: Not reported  
Additional Code 2: Not reported  
Additional Code 3: Not reported  
Additional Code 4: Not reported  
Additional Code 5: Not reported

Name: SALONCENTRIC INC 6036  
Address: 3775 S PLAZA DR  
Address 2: Not reported  
City,State,Zip: SANTA ANA, CA 927047463  
Year: 2014  
Gepaid: CAL000394392  
Contact: VICKI SVENDSEN  
Telephone: 7323965965  
Mailing Name: Not reported  
Mailing Address: 28145 HARRISON PARKWAY  
Gen County: 30  
Waste Category: Unspecified aqueous solution  
TSD EPA ID: ARD069748192  
TSD County: 99  
Disposal Method: Incineration--Thermal Destruction Other Than Use As A Fuel  
Tons: 0.021

Additional Info:

Year: 2014  
Shipment Date: 20140808  
Creation Date: 1/27/2015 22:15:03  
Receipt Date: 20140826  
Manifest ID: 007454577FLE  
Gen EPA ID: CAL000394392  
Trans EPA ID: MAD039322250  
Trans Name: CLEAN HARBORS ENVIRONMENTAL SERVICES INC  
Trans 2 EPA ID: MOR000501973  
Trans 2 Name: R & R TRUCKING  
TSD EPA ID: ARD069748192  
Trans Name: CLEAN HARBORS EL DORADO LLC  
TSD Alt EPA ID: Not reported  
TSD Alt Name: Not reported  
Waste Code: 331  
RCRA Code: D001  
Meth Code: H040  
Quantity Tons: 0.0165  
Waste Quantity: 5  
Quantity Unit: G  
Additional Code 1: Not reported  
Additional Code 2: Not reported  
Additional Code 3: Not reported  
Additional Code 4: Not reported  
Additional Code 5: Not reported

Year: 2014  
Shipment Date: 20140808  
Creation Date: 1/27/2015 22:15:03  
Receipt Date: 20140826  
Manifest ID: 007454577FLE  
Gen EPA ID: CAL000394392

Map ID  
Direction  
Distance  
Elevation

MAP FINDINGS

Site

Database(s)

EDR ID Number  
EPA ID Number

**SALONCENTRIC INC 6036 (Continued)**

**S118235602**

Trans EPA ID:	MAD039322250
Trans Name:	CLEAN HARBORS ENVIRONMENTAL SERVICES INC
Trans 2 EPA ID:	MOR000501973
Trans 2 Name:	R & R TRUCKING
TSDf EPA ID:	ARD069748192
Trans Name:	CLEAN HARBORS EL DORADO LLC
TSDf Alt EPA ID:	Not reported
TSDf Alt Name:	Not reported
Waste Code:	135
RCRA Code:	D001
Meth Code:	H040
Quantity Tons:	0.021
Waste Quantity:	5
Quantity Unit:	G
Additional Code 1:	Not reported
Additional Code 2:	Not reported
Additional Code 3:	Not reported
Additional Code 4:	Not reported
Additional Code 5:	Not reported
Year:	2014
Shipment Date:	20140808
Creation Date:	1/27/2015 22:15:03
Receipt Date:	20140826
Manifest ID:	007454577FLE
Gen EPA ID:	CAL000394392
Trans EPA ID:	MAD039322250
Trans Name:	CLEAN HARBORS ENVIRONMENTAL SERVICES INC
Trans 2 EPA ID:	MOR000501973
Trans 2 Name:	R & R TRUCKING
TSDf EPA ID:	ARD069748192
Trans Name:	CLEAN HARBORS EL DORADO LLC
TSDf Alt EPA ID:	Not reported
TSDf Alt Name:	Not reported
Waste Code:	331
RCRA Code:	Not reported
Meth Code:	H141
Quantity Tons:	0.0165
Waste Quantity:	5
Quantity Unit:	G
Additional Code 1:	Not reported
Additional Code 2:	Not reported
Additional Code 3:	Not reported
Additional Code 4:	Not reported
Additional Code 5:	Not reported
Year:	2014
Shipment Date:	20140808
Creation Date:	1/27/2015 22:15:03
Receipt Date:	20140826
Manifest ID:	007454577FLE
Gen EPA ID:	CAL000394392
Trans EPA ID:	MAD039322250
Trans Name:	CLEAN HARBORS ENVIRONMENTAL SERVICES INC
Trans 2 EPA ID:	MOR000501973
Trans 2 Name:	R & R TRUCKING
TSDf EPA ID:	ARD069748192



Map ID  
Direction  
Distance  
Elevation

MAP FINDINGS

Site

Database(s)

EDR ID Number  
EPA ID Number

**SALONCENTRIC INC 6036 (Continued)**

**S118235602**

Trans Name: CLEAN HARBORS EL DORADO LLC  
TSDF Alt EPA ID: Not reported  
TSDF Alt Name: Not reported  
Waste Code: 331  
RCRA Code: D001  
Meth Code: H040  
Quantity Tons: 0.005  
Waste Quantity: 10  
Quantity Unit: P  
Additional Code 1: Not reported  
Additional Code 2: Not reported  
Additional Code 3: Not reported  
Additional Code 4: Not reported  
Additional Code 5: Not reported

Name: SALONCENTRIC INC 6036  
Address: 3775 S PLAZA DR  
Address 2: Not reported  
City,State,Zip: SANTA ANA, CA 927047463  
Year: 2017  
Gepaid: CAL000394392  
Contact: JUAN CARLOS BOBEA  
Telephone: 6612954887  
Mailing Name: Not reported  
Mailing Address: 28145 HARRISON PARKWAY  
Gen County: 30  
Waste Category: Off-specification, aged or surplus organics  
TSD EPA ID: ARD069748192  
TSD County: 99  
Disposal Method: Incineration--Thermal Destruction Other Than Use As A Fuel  
Tons: 0.0225

Additional Info:

Year: 2017  
Shipment Date: 20170215  
Creation Date: 5/10/2018 18:30:43  
Receipt Date: 20170302  
Manifest ID: 009930674FLE  
Gen EPA ID: CAL000394392  
Trans EPA ID: MAD039322250  
Trans Name: CLEAN HARBORS ENVIRONMENTAL SERVICE INC  
Trans 2 EPA ID: ALR000007237  
Trans 2 Name: ACTION RESOUCES  
TSDF EPA ID: ARD069748192  
Trans Name: CLEAN HARBORS EL DORADO LLC  
TSDF Alt EPA ID: Not reported  
TSDF Alt Name: Not reported  
Waste Code: 331  
RCRA Code: D001  
Meth Code: H040  
Quantity Tons: 0.006  
Waste Quantity: 12  
Quantity Unit: P  
Additional Code 1: Not reported  
Additional Code 2: Not reported  
Additional Code 3: Not reported  
Additional Code 4: Not reported

Map ID  
Direction  
Distance  
Elevation

MAP FINDINGS

Site

Database(s)

EDR ID Number  
EPA ID Number

**SALONCENTRIC INC 6036 (Continued)**

**S118235602**

Additional Code 5:	Not reported
Year:	2017
Shipment Date:	20170215
Creation Date:	5/10/2018 18:30:43
Receipt Date:	20170302
Manifest ID:	009930674FLE
Gen EPA ID:	CAL000394392
Trans EPA ID:	MAD039322250
Trans Name:	CLEAN HARBORS ENVIRONMENTAL SERVICE INC
Trans 2 EPA ID:	ALR000007237
Trans 2 Name:	ACTION RESOUCES
TSDf EPA ID:	ARD069748192
Trans Name:	CLEAN HARBORS EL DORADO LLC
TSDf Alt EPA ID:	Not reported
TSDf Alt Name:	Not reported
Waste Code:	331
RCRA Code:	D001
Meth Code:	H040
Quantity Tons:	0.005
Waste Quantity:	10
Quantity Unit:	P
Additional Code 1:	Not reported
Additional Code 2:	Not reported
Additional Code 3:	Not reported
Additional Code 4:	Not reported
Additional Code 5:	Not reported
Year:	2017
Shipment Date:	20170215
Creation Date:	5/10/2018 18:30:43
Receipt Date:	20170302
Manifest ID:	009930674FLE
Gen EPA ID:	CAL000394392
Trans EPA ID:	MAD039322250
Trans Name:	CLEAN HARBORS ENVIRONMENTAL SERVICE INC
Trans 2 EPA ID:	ALR000007237
Trans 2 Name:	ACTION RESOUCES
TSDf EPA ID:	ARD069748192
Trans Name:	CLEAN HARBORS EL DORADO LLC
TSDf Alt EPA ID:	Not reported
TSDf Alt Name:	Not reported
Waste Code:	181
RCRA Code:	D001
Meth Code:	H040
Quantity Tons:	0.002
Waste Quantity:	4
Quantity Unit:	P
Additional Code 1:	Not reported
Additional Code 2:	Not reported
Additional Code 3:	Not reported
Additional Code 4:	Not reported
Additional Code 5:	Not reported
Year:	2017
Shipment Date:	20170215
Creation Date:	5/10/2018 18:30:43

Map ID  
Direction  
Distance  
Elevation

MAP FINDINGS

Site

Database(s)

EDR ID Number  
EPA ID Number

**SALONCENTRIC INC 6036 (Continued)**

**S118235602**

Receipt Date:	20170302
Manifest ID:	009930674FLE
Gen EPA ID:	CAL000394392
Trans EPA ID:	MAD039322250
Trans Name:	CLEAN HARBORS ENVIRONMENTAL SERVICE INC
Trans 2 EPA ID:	ALR000007237
Trans 2 Name:	ACTION RESOUCES
TSDf EPA ID:	ARD069748192
Trans Name:	CLEAN HARBORS EL DORADO LLC
TSDf Alt EPA ID:	Not reported
TSDf Alt Name:	Not reported
Waste Code:	331
RCRA Code:	Not reported
Meth Code:	H040
Quantity Tons:	0.025
Waste Quantity:	50
Quantity Unit:	P
Additional Code 1:	Not reported
Additional Code 2:	Not reported
Additional Code 3:	Not reported
Additional Code 4:	Not reported
Additional Code 5:	Not reported
Year:	2017
Shipment Date:	20170818
Creation Date:	7/27/2018 18:30:12
Receipt Date:	20170901
Manifest ID:	009937193FLE
Gen EPA ID:	CAL000394392
Trans EPA ID:	MAD039322250
Trans Name:	CLEAN HARBORS ENVIRONMENTAL SERVICES INC
Trans 2 EPA ID:	ALR000007237
Trans 2 Name:	ACTION RESOURCES INC
TSDf EPA ID:	ARD069748192
Trans Name:	CLEAN HARBORS EL DORADO LLC
TSDf Alt EPA ID:	Not reported
TSDf Alt Name:	Not reported
Waste Code:	331
RCRA Code:	D001
Meth Code:	H040
Quantity Tons:	0.005
Waste Quantity:	10
Quantity Unit:	P
Additional Code 1:	Not reported
Additional Code 2:	Not reported
Additional Code 3:	Not reported
Additional Code 4:	Not reported
Additional Code 5:	Not reported
Year:	2017
Shipment Date:	20170818
Creation Date:	7/27/2018 18:30:12
Receipt Date:	20170901
Manifest ID:	009937193FLE
Gen EPA ID:	CAL000394392
Trans EPA ID:	MAD039322250
Trans Name:	CLEAN HARBORS ENVIRONMENTAL SERVICES INC

Map ID  
Direction  
Distance  
Elevation

MAP FINDINGS

Site

Database(s)

EDR ID Number  
EPA ID Number

**SALONCENTRIC INC 6036 (Continued)**

**S118235602**

Trans 2 EPA ID:	ALR000007237
Trans 2 Name:	ACTION RESOURCES INC
TSDf EPA ID:	ARD069748192
Trans Name:	CLEAN HARBORS EL DORADO LLC
TSDf Alt EPA ID:	Not reported
TSDf Alt Name:	Not reported
Waste Code:	331
RCRA Code:	D001
Meth Code:	H040
Quantity Tons:	0.005
Waste Quantity:	10
Quantity Unit:	P
Additional Code 1:	Not reported
Additional Code 2:	Not reported
Additional Code 3:	Not reported
Additional Code 4:	Not reported
Additional Code 5:	Not reported
Year:	2017
Shipment Date:	20170818
Creation Date:	7/27/2018 18:30:12
Receipt Date:	20170901
Manifest ID:	009937193FLE
Gen EPA ID:	CAL000394392
Trans EPA ID:	MAD039322250
Trans Name:	CLEAN HARBORS ENVIRONMENTAL SERVICES INC
Trans 2 EPA ID:	ALR000007237
Trans 2 Name:	ACTION RESOURCES INC
TSDf EPA ID:	ARD069748192
Trans Name:	CLEAN HARBORS EL DORADO LLC
TSDf Alt EPA ID:	Not reported
TSDf Alt Name:	Not reported
Waste Code:	181
RCRA Code:	D001
Meth Code:	H040
Quantity Tons:	0.0075
Waste Quantity:	15
Quantity Unit:	P
Additional Code 1:	Not reported
Additional Code 2:	Not reported
Additional Code 3:	Not reported
Additional Code 4:	Not reported
Additional Code 5:	Not reported
Year:	2017
Shipment Date:	20170818
Creation Date:	7/27/2018 18:30:12
Receipt Date:	20170901
Manifest ID:	009937193FLE
Gen EPA ID:	CAL000394392
Trans EPA ID:	MAD039322250
Trans Name:	CLEAN HARBORS ENVIRONMENTAL SERVICES INC
Trans 2 EPA ID:	ALR000007237
Trans 2 Name:	ACTION RESOURCES INC
TSDf EPA ID:	ARD069748192
Trans Name:	CLEAN HARBORS EL DORADO LLC
TSDf Alt EPA ID:	Not reported

Map ID  
Direction  
Distance  
Elevation

MAP FINDINGS

Site

Database(s)

EDR ID Number  
EPA ID Number

**SALONCENTRIC INC 6036 (Continued)**

**S118235602**

TSDF Alt Name: Not reported  
Waste Code: 331  
RCRA Code: Not reported  
Meth Code: H040  
Quantity Tons: 0.0125  
Waste Quantity: 25  
Quantity Unit: P  
Additional Code 1: Not reported  
Additional Code 2: Not reported  
Additional Code 3: Not reported  
Additional Code 4: Not reported  
Additional Code 5: Not reported

Name: SALONCENTRIC INC 6036  
Address: 3775 S PLAZA DR  
Address 2: Not reported  
City,State,Zip: SANTA ANA, CA 927047463  
Year: 2017  
Gepaid: CAL000394392  
Contact: JUAN CARLOS BOBEA  
Telephone: 6612954887  
Mailing Name: Not reported  
Mailing Address: 28145 HARRISON PARKWAY  
Gen County: 30  
Waste Category: Other inorganic solid waste  
TSD EPA ID: ARD069748192  
TSD County: 99  
Disposal Method: Incineration--Thermal Destruction Other Than Use As A Fuel  
Tons: 0.0075

**Additional Info:**

Year: 2017  
Shipment Date: 20170215  
Creation Date: 5/10/2018 18:30:43  
Receipt Date: 20170302  
Manifest ID: 009930674FLE  
Gen EPA ID: CAL000394392  
Trans EPA ID: MAD039322250  
Trans Name: CLEAN HARBORS ENVIRONMENTAL SERVICE INC  
Trans 2 EPA ID: ALR000007237  
Trans 2 Name: ACTION RESOUCES  
TSDF EPA ID: ARD069748192  
Trans Name: CLEAN HARBORS EL DORADO LLC  
TSDF Alt EPA ID: Not reported  
TSDF Alt Name: Not reported  
Waste Code: 331  
RCRA Code: D001  
Meth Code: H040  
Quantity Tons: 0.006  
Waste Quantity: 12  
Quantity Unit: P  
Additional Code 1: Not reported  
Additional Code 2: Not reported  
Additional Code 3: Not reported  
Additional Code 4: Not reported  
Additional Code 5: Not reported

Map ID  
Direction  
Distance  
Elevation

MAP FINDINGS

Site

Database(s)

EDR ID Number  
EPA ID Number

**SALONCENTRIC INC 6036 (Continued)**

**S118235602**

Year: 2017  
Shipment Date: 20170215  
Creation Date: 5/10/2018 18:30:43  
Receipt Date: 20170302  
Manifest ID: 009930674FLE  
Gen EPA ID: CAL000394392  
Trans EPA ID: MAD039322250  
Trans Name: CLEAN HARBORS ENVIRONMENTAL SERVICE INC  
Trans 2 EPA ID: ALR000007237  
Trans 2 Name: ACTION RESOUCES  
TSDf EPA ID: ARD069748192  
Trans Name: CLEAN HARBORS EL DORADO LLC  
TSDf Alt EPA ID: Not reported  
TSDf Alt Name: Not reported  
Waste Code: 331  
RCRA Code: D001  
Meth Code: H040  
Quantity Tons: 0.005  
Waste Quantity: 10  
Quantity Unit: P  
Additional Code 1: Not reported  
Additional Code 2: Not reported  
Additional Code 3: Not reported  
Additional Code 4: Not reported  
Additional Code 5: Not reported

Year: 2017  
Shipment Date: 20170215  
Creation Date: 5/10/2018 18:30:43  
Receipt Date: 20170302  
Manifest ID: 009930674FLE  
Gen EPA ID: CAL000394392  
Trans EPA ID: MAD039322250  
Trans Name: CLEAN HARBORS ENVIRONMENTAL SERVICE INC  
Trans 2 EPA ID: ALR000007237  
Trans 2 Name: ACTION RESOUCES  
TSDf EPA ID: ARD069748192  
Trans Name: CLEAN HARBORS EL DORADO LLC  
TSDf Alt EPA ID: Not reported  
TSDf Alt Name: Not reported  
Waste Code: 181  
RCRA Code: D001  
Meth Code: H040  
Quantity Tons: 0.002  
Waste Quantity: 4  
Quantity Unit: P  
Additional Code 1: Not reported  
Additional Code 2: Not reported  
Additional Code 3: Not reported  
Additional Code 4: Not reported  
Additional Code 5: Not reported

Year: 2017  
Shipment Date: 20170215  
Creation Date: 5/10/2018 18:30:43  
Receipt Date: 20170302  
Manifest ID: 009930674FLE

Map ID  
Direction  
Distance  
Elevation

MAP FINDINGS

Site

Database(s)

EDR ID Number  
EPA ID Number

**SALONCENTRIC INC 6036 (Continued)**

**S118235602**

Gen EPA ID:	CAL000394392
Trans EPA ID:	MAD039322250
Trans Name:	CLEAN HARBORS ENVIRONMENTAL SERVICE INC
Trans 2 EPA ID:	ALR000007237
Trans 2 Name:	ACTION RESOUCES
TSDf EPA ID:	ARD069748192
Trans Name:	CLEAN HARBORS EL DORADO LLC
TSDf Alt EPA ID:	Not reported
TSDf Alt Name:	Not reported
Waste Code:	331
RCRA Code:	Not reported
Meth Code:	H040
Quantity Tons:	0.025
Waste Quantity:	50
Quantity Unit:	P
Additional Code 1:	Not reported
Additional Code 2:	Not reported
Additional Code 3:	Not reported
Additional Code 4:	Not reported
Additional Code 5:	Not reported
Year:	2017
Shipment Date:	20170818
Creation Date:	7/27/2018 18:30:12
Receipt Date:	20170901
Manifest ID:	009937193FLE
Gen EPA ID:	CAL000394392
Trans EPA ID:	MAD039322250
Trans Name:	CLEAN HARBORS ENVIRONMENTAL SERVICES INC
Trans 2 EPA ID:	ALR000007237
Trans 2 Name:	ACTION RESOURCES INC
TSDf EPA ID:	ARD069748192
Trans Name:	CLEAN HARBORS EL DORADO LLC
TSDf Alt EPA ID:	Not reported
TSDf Alt Name:	Not reported
Waste Code:	331
RCRA Code:	D001
Meth Code:	H040
Quantity Tons:	0.005
Waste Quantity:	10
Quantity Unit:	P
Additional Code 1:	Not reported
Additional Code 2:	Not reported
Additional Code 3:	Not reported
Additional Code 4:	Not reported
Additional Code 5:	Not reported
Year:	2017
Shipment Date:	20170818
Creation Date:	7/27/2018 18:30:12
Receipt Date:	20170901
Manifest ID:	009937193FLE
Gen EPA ID:	CAL000394392
Trans EPA ID:	MAD039322250
Trans Name:	CLEAN HARBORS ENVIRONMENTAL SERVICES INC
Trans 2 EPA ID:	ALR000007237
Trans 2 Name:	ACTION RESOURCES INC

Map ID  
Direction  
Distance  
Elevation

MAP FINDINGS

Site

Database(s)

EDR ID Number  
EPA ID Number

**SALONCENTRIC INC 6036 (Continued)**

**S118235602**

TSDF EPA ID:	ARD069748192
Trans Name:	CLEAN HARBORS EL DORADO LLC
TSDF Alt EPA ID:	Not reported
TSDF Alt Name:	Not reported
Waste Code:	331
RCRA Code:	D001
Meth Code:	H040
Quantity Tons:	0.005
Waste Quantity:	10
Quantity Unit:	P
Additional Code 1:	Not reported
Additional Code 2:	Not reported
Additional Code 3:	Not reported
Additional Code 4:	Not reported
Additional Code 5:	Not reported
Year:	2017
Shipment Date:	20170818
Creation Date:	7/27/2018 18:30:12
Receipt Date:	20170901
Manifest ID:	009937193FLE
Gen EPA ID:	CAL000394392
Trans EPA ID:	MAD039322250
Trans Name:	CLEAN HARBORS ENVIRONMENTAL SERVICES INC
Trans 2 EPA ID:	ALR000007237
Trans 2 Name:	ACTION RESOURCES INC
TSDF EPA ID:	ARD069748192
Trans Name:	CLEAN HARBORS EL DORADO LLC
TSDF Alt EPA ID:	Not reported
TSDF Alt Name:	Not reported
Waste Code:	181
RCRA Code:	D001
Meth Code:	H040
Quantity Tons:	0.0075
Waste Quantity:	15
Quantity Unit:	P
Additional Code 1:	Not reported
Additional Code 2:	Not reported
Additional Code 3:	Not reported
Additional Code 4:	Not reported
Additional Code 5:	Not reported
Year:	2017
Shipment Date:	20170818
Creation Date:	7/27/2018 18:30:12
Receipt Date:	20170901
Manifest ID:	009937193FLE
Gen EPA ID:	CAL000394392
Trans EPA ID:	MAD039322250
Trans Name:	CLEAN HARBORS ENVIRONMENTAL SERVICES INC
Trans 2 EPA ID:	ALR000007237
Trans 2 Name:	ACTION RESOURCES INC
TSDF EPA ID:	ARD069748192
Trans Name:	CLEAN HARBORS EL DORADO LLC
TSDF Alt EPA ID:	Not reported
TSDF Alt Name:	Not reported
Waste Code:	331



Map ID  
Direction  
Distance  
Elevation

MAP FINDINGS

Site

Database(s)

EDR ID Number  
EPA ID Number

**SALONCENTRIC INC 6036 (Continued)**

**S118235602**

RCRA Code: Not reported  
Meth Code: H040  
Quantity Tons: 0.0125  
Waste Quantity: 25  
Quantity Unit: P  
Additional Code 1: Not reported  
Additional Code 2: Not reported  
Additional Code 3: Not reported  
Additional Code 4: Not reported  
Additional Code 5: Not reported

Name: SALONCENTRIC INC 6036  
Address: 3775 S PLAZA DR  
Address 2: Not reported  
City,State,Zip: SANTA ANA, CA 927047463  
Year: 2017  
Gepaid: CAL000394392  
Contact: JUAN CARLOS BOBEA  
Telephone: 6612954887  
Mailing Name: Not reported  
Mailing Address: 28145 HARRISON PARKWAY  
Gen County: 30  
Waste Category: Not reported  
TSD EPA ID: ARD069748192  
TSD County: 99  
Disposal Method: Incineration--Thermal Destruction Other Than Use As A Fuel  
Tons: 0.002

Additional Info:

Year: 2017  
Shipment Date: 20170215  
Creation Date: 5/10/2018 18:30:43  
Receipt Date: 20170302  
Manifest ID: 009930674FLE  
Gen EPA ID: CAL000394392  
Trans EPA ID: MAD039322250  
Trans Name: CLEAN HARBORS ENVIRONMENTAL SERVICE INC  
Trans 2 EPA ID: ALR000007237  
Trans 2 Name: ACTION RESOUCES  
TSDF EPA ID: ARD069748192  
Trans Name: CLEAN HARBORS EL DORADO LLC  
TSDF Alt EPA ID: Not reported  
TSDF Alt Name: Not reported  
Waste Code: 331  
RCRA Code: D001  
Meth Code: H040  
Quantity Tons: 0.006  
Waste Quantity: 12  
Quantity Unit: P  
Additional Code 1: Not reported  
Additional Code 2: Not reported  
Additional Code 3: Not reported  
Additional Code 4: Not reported  
Additional Code 5: Not reported  
  
Year: 2017  
Shipment Date: 20170215

Map ID  
Direction  
Distance  
Elevation

MAP FINDINGS

Site

Database(s)

EDR ID Number  
EPA ID Number

**SALONCENTRIC INC 6036 (Continued)**

**S118235602**

Creation Date: 5/10/2018 18:30:43  
Receipt Date: 20170302  
Manifest ID: 009930674FLE  
Gen EPA ID: CAL000394392  
Trans EPA ID: MAD039322250  
Trans Name: CLEAN HARBORS ENVIRONMENTAL SERVICE INC  
Trans 2 EPA ID: ALR000007237  
Trans 2 Name: ACTION RESOUCES  
TSDf EPA ID: ARD069748192  
Trans Name: CLEAN HARBORS EL DORADO LLC  
TSDf Alt EPA ID: Not reported  
TSDf Alt Name: Not reported  
Waste Code: 331  
RCRA Code: D001  
Meth Code: H040  
Quantity Tons: 0.005  
Waste Quantity: 10  
Quantity Unit: P  
Additional Code 1: Not reported  
Additional Code 2: Not reported  
Additional Code 3: Not reported  
Additional Code 4: Not reported  
Additional Code 5: Not reported

Year: 2017  
Shipment Date: 20170215  
Creation Date: 5/10/2018 18:30:43  
Receipt Date: 20170302  
Manifest ID: 009930674FLE  
Gen EPA ID: CAL000394392  
Trans EPA ID: MAD039322250  
Trans Name: CLEAN HARBORS ENVIRONMENTAL SERVICE INC  
Trans 2 EPA ID: ALR000007237  
Trans 2 Name: ACTION RESOUCES  
TSDf EPA ID: ARD069748192  
Trans Name: CLEAN HARBORS EL DORADO LLC  
TSDf Alt EPA ID: Not reported  
TSDf Alt Name: Not reported  
Waste Code: 181  
RCRA Code: D001  
Meth Code: H040  
Quantity Tons: 0.002  
Waste Quantity: 4  
Quantity Unit: P  
Additional Code 1: Not reported  
Additional Code 2: Not reported  
Additional Code 3: Not reported  
Additional Code 4: Not reported  
Additional Code 5: Not reported

Year: 2017  
Shipment Date: 20170215  
Creation Date: 5/10/2018 18:30:43  
Receipt Date: 20170302  
Manifest ID: 009930674FLE  
Gen EPA ID: CAL000394392  
Trans EPA ID: MAD039322250

Map ID  
Direction  
Distance  
Elevation

MAP FINDINGS

Site

Database(s)

EDR ID Number  
EPA ID Number

**SALONCENTRIC INC 6036 (Continued)**

**S118235602**

Trans Name:	CLEAN HARBORS ENVIRONMENTAL SERVICE INC
Trans 2 EPA ID:	ALR000007237
Trans 2 Name:	ACTION RESOUCES
TSDf EPA ID:	ARD069748192
Trans Name:	CLEAN HARBORS EL DORADO LLC
TSDf Alt EPA ID:	Not reported
TSDf Alt Name:	Not reported
Waste Code:	331
RCRA Code:	Not reported
Meth Code:	H040
Quantity Tons:	0.025
Waste Quantity:	50
Quantity Unit:	P
Additional Code 1:	Not reported
Additional Code 2:	Not reported
Additional Code 3:	Not reported
Additional Code 4:	Not reported
Additional Code 5:	Not reported
Year:	2017
Shipment Date:	20170818
Creation Date:	7/27/2018 18:30:12
Receipt Date:	20170901
Manifest ID:	009937193FLE
Gen EPA ID:	CAL000394392
Trans EPA ID:	MAD039322250
Trans Name:	CLEAN HARBORS ENVIRONMENTAL SERVICES INC
Trans 2 EPA ID:	ALR000007237
Trans 2 Name:	ACTION RESOURCES INC
TSDf EPA ID:	ARD069748192
Trans Name:	CLEAN HARBORS EL DORADO LLC
TSDf Alt EPA ID:	Not reported
TSDf Alt Name:	Not reported
Waste Code:	331
RCRA Code:	D001
Meth Code:	H040
Quantity Tons:	0.005
Waste Quantity:	10
Quantity Unit:	P
Additional Code 1:	Not reported
Additional Code 2:	Not reported
Additional Code 3:	Not reported
Additional Code 4:	Not reported
Additional Code 5:	Not reported
Year:	2017
Shipment Date:	20170818
Creation Date:	7/27/2018 18:30:12
Receipt Date:	20170901
Manifest ID:	009937193FLE
Gen EPA ID:	CAL000394392
Trans EPA ID:	MAD039322250
Trans Name:	CLEAN HARBORS ENVIRONMENTAL SERVICES INC
Trans 2 EPA ID:	ALR000007237
Trans 2 Name:	ACTION RESOURCES INC
TSDf EPA ID:	ARD069748192
Trans Name:	CLEAN HARBORS EL DORADO LLC

Map ID  
Direction  
Distance  
Elevation

MAP FINDINGS

Site

Database(s)

EDR ID Number  
EPA ID Number

**SALONCENTRIC INC 6036 (Continued)**

**S118235602**

TSDf Alt EPA ID:	Not reported
TSDf Alt Name:	Not reported
Waste Code:	331
RCRA Code:	D001
Meth Code:	H040
Quantity Tons:	0.005
Waste Quantity:	10
Quantity Unit:	P
Additional Code 1:	Not reported
Additional Code 2:	Not reported
Additional Code 3:	Not reported
Additional Code 4:	Not reported
Additional Code 5:	Not reported
Year:	2017
Shipment Date:	20170818
Creation Date:	7/27/2018 18:30:12
Receipt Date:	20170901
Manifest ID:	009937193FLE
Gen EPA ID:	CAL000394392
Trans EPA ID:	MAD039322250
Trans Name:	CLEAN HARBORS ENVIRONMENTAL SERVICES INC
Trans 2 EPA ID:	ALR000007237
Trans 2 Name:	ACTION RESOURCES INC
TSDf EPA ID:	ARD069748192
Trans Name:	CLEAN HARBORS EL DORADO LLC
TSDf Alt EPA ID:	Not reported
TSDf Alt Name:	Not reported
Waste Code:	181
RCRA Code:	D001
Meth Code:	H040
Quantity Tons:	0.0075
Waste Quantity:	15
Quantity Unit:	P
Additional Code 1:	Not reported
Additional Code 2:	Not reported
Additional Code 3:	Not reported
Additional Code 4:	Not reported
Additional Code 5:	Not reported
Year:	2017
Shipment Date:	20170818
Creation Date:	7/27/2018 18:30:12
Receipt Date:	20170901
Manifest ID:	009937193FLE
Gen EPA ID:	CAL000394392
Trans EPA ID:	MAD039322250
Trans Name:	CLEAN HARBORS ENVIRONMENTAL SERVICES INC
Trans 2 EPA ID:	ALR000007237
Trans 2 Name:	ACTION RESOURCES INC
TSDf EPA ID:	ARD069748192
Trans Name:	CLEAN HARBORS EL DORADO LLC
TSDf Alt EPA ID:	Not reported
TSDf Alt Name:	Not reported
Waste Code:	331
RCRA Code:	Not reported
Meth Code:	H040

Map ID  
Direction  
Distance  
Elevation

MAP FINDINGS

Site

Database(s)

EDR ID Number  
EPA ID Number

**SALONCENTRIC INC 6036 (Continued)**

**S118235602**

Quantity Tons: 0.0125  
Waste Quantity: 25  
Quantity Unit: P  
Additional Code 1: Not reported  
Additional Code 2: Not reported  
Additional Code 3: Not reported  
Additional Code 4: Not reported  
Additional Code 5: Not reported

Name: SALONCENTRIC INC 6036  
Address: 3775 S PLAZA DR  
Address 2: Not reported  
City,State,Zip: SANTA ANA, CA 927047463  
Year: 2017  
Gepaid: CAL000394392  
Contact: JUAN CARLOS BOBEA  
Telephone: 6612954887  
Mailing Name: Not reported  
Mailing Address: 28145 HARRISON PARKWAY  
Gen County: 30  
Waste Category: Not reported  
TSD EPA ID: ARD069748192  
TSD County: 99  
Disposal Method: Incineration--Thermal Destruction Other Than Use As A Fuel  
Tons: 0.036

Additional Info:

Year: 2017  
Shipment Date: 20170215  
Creation Date: 5/10/2018 18:30:43  
Receipt Date: 20170302  
Manifest ID: 009930674FLE  
Gen EPA ID: CAL000394392  
Trans EPA ID: MAD039322250  
Trans Name: CLEAN HARBORS ENVIRONMENTAL SERVICE INC  
Trans 2 EPA ID: ALR000007237  
Trans 2 Name: ACTION RESOUCES  
TSD EPA ID: ARD069748192  
Trans Name: CLEAN HARBORS EL DORADO LLC  
TSD EPA ID: Not reported  
TSD EPA Name: Not reported  
Waste Code: 331  
RCRA Code: D001  
Meth Code: H040  
Quantity Tons: 0.006  
Waste Quantity: 12  
Quantity Unit: P  
Additional Code 1: Not reported  
Additional Code 2: Not reported  
Additional Code 3: Not reported  
Additional Code 4: Not reported  
Additional Code 5: Not reported

Year: 2017  
Shipment Date: 20170215  
Creation Date: 5/10/2018 18:30:43  
Receipt Date: 20170302

Map ID  
Direction  
Distance  
Elevation

MAP FINDINGS

Site

Database(s)

EDR ID Number  
EPA ID Number

**SALONCENTRIC INC 6036 (Continued)**

**S118235602**

Manifest ID: 009930674FLE  
Gen EPA ID: CAL000394392  
Trans EPA ID: MAD039322250  
Trans Name: CLEAN HARBORS ENVIRONMENTAL SERVICE INC  
Trans 2 EPA ID: ALR000007237  
Trans 2 Name: ACTION RESOUCES  
TSDf EPA ID: ARD069748192  
Trans Name: CLEAN HARBORS EL DORADO LLC  
TSDf Alt EPA ID: Not reported  
TSDf Alt Name: Not reported  
Waste Code: 331  
RCRA Code: D001  
Meth Code: H040  
Quantity Tons: 0.005  
Waste Quantity: 10  
Quantity Unit: P  
Additional Code 1: Not reported  
Additional Code 2: Not reported  
Additional Code 3: Not reported  
Additional Code 4: Not reported  
Additional Code 5: Not reported

Year: 2017  
Shipment Date: 20170215  
Creation Date: 5/10/2018 18:30:43  
Receipt Date: 20170302  
Manifest ID: 009930674FLE  
Gen EPA ID: CAL000394392  
Trans EPA ID: MAD039322250  
Trans Name: CLEAN HARBORS ENVIRONMENTAL SERVICE INC  
Trans 2 EPA ID: ALR000007237  
Trans 2 Name: ACTION RESOUCES  
TSDf EPA ID: ARD069748192  
Trans Name: CLEAN HARBORS EL DORADO LLC  
TSDf Alt EPA ID: Not reported  
TSDf Alt Name: Not reported  
Waste Code: 181  
RCRA Code: D001  
Meth Code: H040  
Quantity Tons: 0.002  
Waste Quantity: 4  
Quantity Unit: P  
Additional Code 1: Not reported  
Additional Code 2: Not reported  
Additional Code 3: Not reported  
Additional Code 4: Not reported  
Additional Code 5: Not reported

Year: 2017  
Shipment Date: 20170215  
Creation Date: 5/10/2018 18:30:43  
Receipt Date: 20170302  
Manifest ID: 009930674FLE  
Gen EPA ID: CAL000394392  
Trans EPA ID: MAD039322250  
Trans Name: CLEAN HARBORS ENVIRONMENTAL SERVICE INC  
Trans 2 EPA ID: ALR000007237

Map ID  
Direction  
Distance  
Elevation

MAP FINDINGS

Site

Database(s)

EDR ID Number  
EPA ID Number

**SALONCENTRIC INC 6036 (Continued)**

**S118235602**

Trans 2 Name:	ACTION RESOURCES
TSDf EPA ID:	ARD069748192
Trans Name:	CLEAN HARBORS EL DORADO LLC
TSDf Alt EPA ID:	Not reported
TSDf Alt Name:	Not reported
Waste Code:	331
RCRA Code:	Not reported
Meth Code:	H040
Quantity Tons:	0.025
Waste Quantity:	50
Quantity Unit:	P
Additional Code 1:	Not reported
Additional Code 2:	Not reported
Additional Code 3:	Not reported
Additional Code 4:	Not reported
Additional Code 5:	Not reported
Year:	2017
Shipment Date:	20170818
Creation Date:	7/27/2018 18:30:12
Receipt Date:	20170901
Manifest ID:	009937193FLE
Gen EPA ID:	CAL000394392
Trans EPA ID:	MAD039322250
Trans Name:	CLEAN HARBORS ENVIRONMENTAL SERVICES INC
Trans 2 EPA ID:	ALR000007237
Trans 2 Name:	ACTION RESOURCES INC
TSDf EPA ID:	ARD069748192
Trans Name:	CLEAN HARBORS EL DORADO LLC
TSDf Alt EPA ID:	Not reported
TSDf Alt Name:	Not reported
Waste Code:	331
RCRA Code:	D001
Meth Code:	H040
Quantity Tons:	0.005
Waste Quantity:	10
Quantity Unit:	P
Additional Code 1:	Not reported
Additional Code 2:	Not reported
Additional Code 3:	Not reported
Additional Code 4:	Not reported
Additional Code 5:	Not reported
Year:	2017
Shipment Date:	20170818
Creation Date:	7/27/2018 18:30:12
Receipt Date:	20170901
Manifest ID:	009937193FLE
Gen EPA ID:	CAL000394392
Trans EPA ID:	MAD039322250
Trans Name:	CLEAN HARBORS ENVIRONMENTAL SERVICES INC
Trans 2 EPA ID:	ALR000007237
Trans 2 Name:	ACTION RESOURCES INC
TSDf EPA ID:	ARD069748192
Trans Name:	CLEAN HARBORS EL DORADO LLC
TSDf Alt EPA ID:	Not reported
TSDf Alt Name:	Not reported

Map ID  
Direction  
Distance  
Elevation

MAP FINDINGS

Site

Database(s)

EDR ID Number  
EPA ID Number

**SALONCENTRIC INC 6036 (Continued)**

**S118235602**

Waste Code:	331
RCRA Code:	D001
Meth Code:	H040
Quantity Tons:	0.005
Waste Quantity:	10
Quantity Unit:	P
Additional Code 1:	Not reported
Additional Code 2:	Not reported
Additional Code 3:	Not reported
Additional Code 4:	Not reported
Additional Code 5:	Not reported
Year:	2017
Shipment Date:	20170818
Creation Date:	7/27/2018 18:30:12
Receipt Date:	20170901
Manifest ID:	009937193FLE
Gen EPA ID:	CAL000394392
Trans EPA ID:	MAD039322250
Trans Name:	CLEAN HARBORS ENVIRONMENTAL SERVICES INC
Trans 2 EPA ID:	ALR000007237
Trans 2 Name:	ACTION RESOURCES INC
TSDf EPA ID:	ARD069748192
Trans Name:	CLEAN HARBORS EL DORADO LLC
TSDf Alt EPA ID:	Not reported
TSDf Alt Name:	Not reported
Waste Code:	181
RCRA Code:	D001
Meth Code:	H040
Quantity Tons:	0.0075
Waste Quantity:	15
Quantity Unit:	P
Additional Code 1:	Not reported
Additional Code 2:	Not reported
Additional Code 3:	Not reported
Additional Code 4:	Not reported
Additional Code 5:	Not reported
Year:	2017
Shipment Date:	20170818
Creation Date:	7/27/2018 18:30:12
Receipt Date:	20170901
Manifest ID:	009937193FLE
Gen EPA ID:	CAL000394392
Trans EPA ID:	MAD039322250
Trans Name:	CLEAN HARBORS ENVIRONMENTAL SERVICES INC
Trans 2 EPA ID:	ALR000007237
Trans 2 Name:	ACTION RESOURCES INC
TSDf EPA ID:	ARD069748192
Trans Name:	CLEAN HARBORS EL DORADO LLC
TSDf Alt EPA ID:	Not reported
TSDf Alt Name:	Not reported
Waste Code:	331
RCRA Code:	Not reported
Meth Code:	H040
Quantity Tons:	0.0125
Waste Quantity:	25



Map ID  
Direction  
Distance  
Elevation

MAP FINDINGS

Site

Database(s)

EDR ID Number  
EPA ID Number

**SALONCENTRIC INC 6036 (Continued)**

**S118235602**

Quantity Unit: P  
Additional Code 1: Not reported  
Additional Code 2: Not reported  
Additional Code 3: Not reported  
Additional Code 4: Not reported  
Additional Code 5: Not reported

[Click this hyperlink](#) while viewing on your computer to access 5 additional CA HAZNET: record(s) in the EDR Site Report.

Name: SALONCENTRIC INC 6036  
Address: 3775 S PLAZA DR  
Address 2: Not reported  
City,State,Zip: SANTA ANA, CA 927047463  
Year: 2016  
Gepaid: CAL000394392  
Contact: VICKI SVENDSEN  
Telephone: 6612954838  
Mailing Name: Not reported  
Mailing Address: 28145 HARRISON PARKWAY  
Gen County: 30  
Waste Category: Other inorganic solid waste  
TSD EPA ID: TXD055141378  
TSD County: 99  
Disposal Method: Incineration--Thermal Destruction Other Than Use As A Fuel  
Tons: 0.02085

**Additional Info:**

Year: 2016  
Shipment Date: 20150818  
Creation Date: Not reported  
Receipt Date: Not reported  
Manifest ID: 008817570FLE  
Gen EPA ID: CAL000394392  
Trans EPA ID: MAD039322250  
Trans Name: CLEAN HARBORS ENVIRONMENTAL SERVICES INC  
Trans 2 EPA ID: MOR000501973  
Trans 2 Name: R&R TRUCKING  
TSD EPA ID: ARD069748192  
Trans Name: CLEAN HARBORS EL DORADO LLC  
TSD Alt EPA ID: Not reported  
TSD Alt Name: Not reported  
Waste Code: 331  
RCRA Code: Not reported  
Meth Code: H141  
Quantity Tons: 0.0165  
Waste Quantity: 5  
Quantity Unit: G  
Additional Code 1: Not reported  
Additional Code 2: Not reported  
Additional Code 3: Not reported  
Additional Code 4: Not reported  
Additional Code 5: Not reported  
  
Year: 2016  
Shipment Date: 20150330  
Creation Date: 8/27/2015 22:15:26

Map ID  
Direction  
Distance  
Elevation

MAP FINDINGS

Site

Database(s)

EDR ID Number  
EPA ID Number

**SALONCENTRIC INC 6036 (Continued)**

**S118235602**

Receipt Date: 20150418  
Manifest ID: 008318297FLE  
Gen EPA ID: CAL000394392  
Trans EPA ID: MAD039322250  
Trans Name: CLEAN HARBORS ENVIRONMENTAL SERVICES INC  
Trans 2 EPA ID: MOR000501973  
Trans 2 Name: R & R  
TSDf EPA ID: ARD069748192  
Trans Name: CLEAN HARBORS EL DORADO LLC  
TSDf Alt EPA ID: Not reported  
TSDf Alt Name: Not reported  
Waste Code: 331  
RCRA Code: D001  
Meth Code: H040  
Quantity Tons: 0.005  
Waste Quantity: 10  
Quantity Unit: P  
Additional Code 1: Not reported  
Additional Code 2: Not reported  
Additional Code 3: Not reported  
Additional Code 4: Not reported  
Additional Code 5: Not reported

Year: 2016  
Shipment Date: 20150330  
Creation Date: 8/27/2015 22:15:26  
Receipt Date: 20150418  
Manifest ID: 008318297FLE  
Gen EPA ID: CAL000394392  
Trans EPA ID: MAD039322250  
Trans Name: CLEAN HARBORS ENVIRONMENTAL SERVICES INC  
Trans 2 EPA ID: MOR000501973  
Trans 2 Name: R & R  
TSDf EPA ID: ARD069748192  
Trans Name: CLEAN HARBORS EL DORADO LLC  
TSDf Alt EPA ID: Not reported  
TSDf Alt Name: Not reported  
Waste Code: 331  
RCRA Code: D001  
Meth Code: H040  
Quantity Tons: 0.0165  
Waste Quantity: 5  
Quantity Unit: G  
Additional Code 1: Not reported  
Additional Code 2: Not reported  
Additional Code 3: Not reported  
Additional Code 4: Not reported  
Additional Code 5: Not reported

Year: 2016  
Shipment Date: 20150330  
Creation Date: 8/27/2015 22:15:26  
Receipt Date: 20150418  
Manifest ID: 008318297FLE  
Gen EPA ID: CAL000394392  
Trans EPA ID: MAD039322250  
Trans Name: CLEAN HARBORS ENVIRONMENTAL SERVICES INC

Map ID  
Direction  
Distance  
Elevation

MAP FINDINGS

Site

Database(s)

EDR ID Number  
EPA ID Number

**SALONCENTRIC INC 6036 (Continued)**

**S118235602**

Trans 2 EPA ID:	MOR000501973
Trans 2 Name:	R & R
TSDf EPA ID:	ARD069748192
Trans Name:	CLEAN HARBORS EL DORADO LLC
TSDf Alt EPA ID:	Not reported
TSDf Alt Name:	Not reported
Waste Code:	181
RCRA Code:	D001
Meth Code:	H040
Quantity Tons:	0.02085
Waste Quantity:	5
Quantity Unit:	G
Additional Code 1:	Not reported
Additional Code 2:	Not reported
Additional Code 3:	Not reported
Additional Code 4:	Not reported
Additional Code 5:	Not reported
Year:	2016
Shipment Date:	20150330
Creation Date:	8/27/2015 22:15:26
Receipt Date:	20150418
Manifest ID:	008318297FLE
Gen EPA ID:	CAL000394392
Trans EPA ID:	MAD039322250
Trans Name:	CLEAN HARBORS ENVIRONMENTAL SERVICES INC
Trans 2 EPA ID:	MOR000501973
Trans 2 Name:	R & R
TSDf EPA ID:	ARD069748192
Trans Name:	CLEAN HARBORS EL DORADO LLC
TSDf Alt EPA ID:	Not reported
TSDf Alt Name:	Not reported
Waste Code:	135
RCRA Code:	D001
Meth Code:	H040
Quantity Tons:	0.021
Waste Quantity:	5
Quantity Unit:	G
Additional Code 1:	Not reported
Additional Code 2:	Not reported
Additional Code 3:	Not reported
Additional Code 4:	Not reported
Additional Code 5:	Not reported
Year:	2016
Shipment Date:	20150330
Creation Date:	Not reported
Receipt Date:	Not reported
Manifest ID:	008318297FLE
Gen EPA ID:	CAL000394392
Trans EPA ID:	MAD039322250
Trans Name:	CLEAN HARBORS ENVIRONMENTAL SERVICES INC
Trans 2 EPA ID:	MOR000501973
Trans 2 Name:	R & R
TSDf EPA ID:	ARD069748192
Trans Name:	CLEAN HARBORS EL DORADO LLC
TSDf Alt EPA ID:	Not reported

Map ID  
Direction  
Distance  
Elevation

MAP FINDINGS

Site

Database(s)

EDR ID Number  
EPA ID Number

**SALONCENTRIC INC 6036 (Continued)**

**S118235602**

TSDf Alt Name:	Not reported
Waste Code:	331
RCRA Code:	Not reported
Meth Code:	H141
Quantity Tons:	0.0165
Waste Quantity:	5
Quantity Unit:	G
Additional Code 1:	Not reported
Additional Code 2:	Not reported
Additional Code 3:	Not reported
Additional Code 4:	Not reported
Additional Code 5:	Not reported
Year:	2016
Shipment Date:	20150818
Creation Date:	1/20/2016 22:15:50
Receipt Date:	20150901
Manifest ID:	008817570FLE
Gen EPA ID:	CAL000394392
Trans EPA ID:	MAD039322250
Trans Name:	CLEAN HARBORS ENVIRONMENTAL SERVICES INC
Trans 2 EPA ID:	MOR000501973
Trans 2 Name:	R&R TRUCKING
TSDf EPA ID:	ARD069748192
Trans Name:	CLEAN HARBORS EL DORADO LLC
TSDf Alt EPA ID:	Not reported
TSDf Alt Name:	Not reported
Waste Code:	331
RCRA Code:	D001
Meth Code:	H040
Quantity Tons:	0.005
Waste Quantity:	10
Quantity Unit:	P
Additional Code 1:	Not reported
Additional Code 2:	Not reported
Additional Code 3:	Not reported
Additional Code 4:	Not reported
Additional Code 5:	Not reported
Year:	2016
Shipment Date:	20150818
Creation Date:	1/20/2016 22:15:50
Receipt Date:	20150901
Manifest ID:	008817570FLE
Gen EPA ID:	CAL000394392
Trans EPA ID:	MAD039322250
Trans Name:	CLEAN HARBORS ENVIRONMENTAL SERVICES INC
Trans 2 EPA ID:	MOR000501973
Trans 2 Name:	R&R TRUCKING
TSDf EPA ID:	ARD069748192
Trans Name:	CLEAN HARBORS EL DORADO LLC
TSDf Alt EPA ID:	Not reported
TSDf Alt Name:	Not reported
Waste Code:	331
RCRA Code:	D001
Meth Code:	H040
Quantity Tons:	0.0165

Map ID  
Direction  
Distance  
Elevation

MAP FINDINGS

Site

Database(s)

EDR ID Number  
EPA ID Number

**SALONCENTRIC INC 6036 (Continued)**

**S118235602**

Waste Quantity:	5
Quantity Unit:	G
Additional Code 1:	Not reported
Additional Code 2:	Not reported
Additional Code 3:	Not reported
Additional Code 4:	Not reported
Additional Code 5:	Not reported
Year:	2016
Shipment Date:	20150818
Creation Date:	1/20/2016 22:15:50
Receipt Date:	20150901
Manifest ID:	008817570FLE
Gen EPA ID:	CAL000394392
Trans EPA ID:	MAD039322250
Trans Name:	CLEAN HARBORS ENVIRONMENTAL SERVICES INC
Trans 2 EPA ID:	MOR000501973
Trans 2 Name:	R&R TRUCKING
TSDf EPA ID:	ARD069748192
Trans Name:	CLEAN HARBORS EL DORADO LLC
TSDf Alt EPA ID:	Not reported
TSDf Alt Name:	Not reported
Waste Code:	181
RCRA Code:	D001
Meth Code:	H040
Quantity Tons:	0.02085
Waste Quantity:	5
Quantity Unit:	G
Additional Code 1:	Not reported
Additional Code 2:	Not reported
Additional Code 3:	Not reported
Additional Code 4:	Not reported
Additional Code 5:	Not reported
Year:	2016
Shipment Date:	20150818
Creation Date:	1/20/2016 22:15:50
Receipt Date:	20150901
Manifest ID:	008817570FLE
Gen EPA ID:	CAL000394392
Trans EPA ID:	MAD039322250
Trans Name:	CLEAN HARBORS ENVIRONMENTAL SERVICES INC
Trans 2 EPA ID:	MOR000501973
Trans 2 Name:	R&R TRUCKING
TSDf EPA ID:	ARD069748192
Trans Name:	CLEAN HARBORS EL DORADO LLC
TSDf Alt EPA ID:	Not reported
TSDf Alt Name:	Not reported
Waste Code:	135
RCRA Code:	D001
Meth Code:	H040
Quantity Tons:	0.021
Waste Quantity:	5
Quantity Unit:	G
Additional Code 1:	Not reported
Additional Code 2:	Not reported
Additional Code 3:	Not reported

Map ID  
Direction  
Distance  
Elevation

MAP FINDINGS

Site

Database(s)

EDR ID Number  
EPA ID Number

**SALONCENTRIC INC 6036 (Continued)**

**S118235602**

Additional Code 4: Not reported  
Additional Code 5: Not reported

[Click this hyperlink](#) while viewing on your computer to access 5 additional CA HAZNET: record(s) in the EDR Site Report.

**B53**

**METRO TOWN SQUARE LLC**  
**3719 S PLAZA DR**  
**SANTA ANA, CA 92704**

**HAZNET**

**S112947512**

**N/A**

< 1/8  
1 ft.

**Site 3 of 4 in cluster B**

**Relative:  
Higher**

HAZNET:

**Actual:  
29 ft.**

Name: METRO TOWN SQUARE LLC  
Address: 3719 S PLAZA DR  
Address 2: Not reported  
City,State,Zip: SANTA ANA, CA 92704  
Year: 2005  
Gepaid: CAC002593687  
Contact: LAWNA MUNHOLLAND  
Telephone: 7145462856  
Mailing Name: Not reported  
Mailing Address: 3719 S PLAZA DR  
Gen County: 30  
Waste Category: Other organic solids  
TSD EPA ID: CAD028409019  
TSD County: 19  
Disposal Method: Transfer Station  
Tons: 0.125

Additional Info:

Year: 2005  
Shipment Date: 20051004  
Creation Date: 3/12/2006 18:31:42  
Receipt Date: 20051010  
Manifest ID: 24560220  
Gen EPA ID: CAC002593687  
Trans EPA ID: CAL000253361  
Trans Name: ALL PHASE ENVIRONMENTAL  
Trans 2 EPA ID: Not reported  
Trans 2 Name: NONE  
TSD EPA ID: CAD028409019  
Trans Name: CROSBY & OVERTON INC  
TSD EPA ID: CAD028409019  
TSD Name: Not reported  
Waste Code: 352  
RCRA Code: Not reported  
Meth Code: H01  
Quantity Tons: 0.125  
Waste Quantity: 250  
Quantity Unit: P  
Additional Code 1: Not reported  
Additional Code 2: Not reported  
Additional Code 3: Not reported  
Additional Code 4: Not reported  
Additional Code 5: Not reported

Map ID  
Direction  
Distance  
Elevation

MAP FINDINGS

Site

Database(s)

EDR ID Number  
EPA ID Number

**B54** **SALONCENTRIC INC 6036**  
**3775 S PLAZA DR**  
**< 1/8** **SANTA ANA, CA 92704**  
**1 ft.**

**RCRA NonGen / NLR** **1024843205**  
**CAL000394392**

**Site 4 of 4 in cluster B**

**Relative:**  
**Higher**  
**Actual:**  
**28 ft.**

RCRA NonGen / NLR:  
Date form received by agency: 2014-02-26 00:00:00.0  
Facility name: SALONCENTRIC INC 6036  
Facility address: 3775 S PLAZA DR  
SANTA ANA, CA 92704-7463  
EPA ID: CAL000394392  
Mailing address: 28145 HARRISON PARKWAY  
VALENCIA, CA 91355-4165  
Contact: JUAN CARLOS BOBEA  
Contact address: 28145 W. HARRISON PARKWAY  
VALENCIA, CA 91355  
Contact country: Not reported  
Contact telephone: 661-295-4887  
Contact email: JBOBEARIVAS@SALONCENTRIC.COM  
EPA Region: 09  
Classification: Non-Generator  
Description: Handler: Non-Generators do not presently generate hazardous waste

**Owner/Operator Summary:**

Owner/operator name: SALONCENTRIC INC  
Owner/operator address: 10101 DR MARTIN LUTHER KING ST SUITE 100  
ST. PETERSBURG, FL 33716  
Owner/operator country: Not reported  
Owner/operator telephone: 727-369-2623  
Owner/operator email: Not reported  
Owner/operator fax: Not reported  
Owner/operator extension: Not reported  
Legal status: Other  
Owner/Operator Type: Owner  
Owner/Op start date: Not reported  
Owner/Op end date: Not reported

Owner/operator name: JUAN CARLOS BOBEA  
Owner/operator address: 28145 W. HARRISON PARKWAY  
VALENCIA, CA 91355  
Owner/operator country: Not reported  
Owner/operator telephone: 661-295-4887  
Owner/operator email: Not reported  
Owner/operator fax: Not reported  
Owner/operator extension: Not reported  
Legal status: Other  
Owner/Operator Type: Operator  
Owner/Op start date: Not reported  
Owner/Op end date: Not reported

**Handler Activities Summary:**

U.S. importer of hazardous waste: No  
Mixed waste (haz. and radioactive): No  
Recycler of hazardous waste: No  
Transporter of hazardous waste: Yes  
Treater, storer or disposer of HW: No  
Underground injection activity: No

Map ID  
 Direction  
 Distance  
 Elevation

MAP FINDINGS

Site

Database(s)

EDR ID Number  
 EPA ID Number

**SALONCENTRIC INC 6036 (Continued)**

**1024843205**

On-site burner exemption: No  
 Furnace exemption: No  
 Used oil fuel burner: No  
 Used oil processor: No  
 User oil refiner: No  
 Used oil fuel marketer to burner: No  
 Used oil Specification marketer: No  
 Used oil transfer facility: No  
 Used oil transporter: No

Violation Status: No violations found

55

**3686 SOUTH BRISTOL ST  
 SANTA ANA, CA**

**CHMIRS S105652939  
 N/A**

< 1/8  
 0.001 mi.  
 4 ft.

**Relative:  
 Lower  
 Actual:  
 27 ft.**

CHMIRS:  
 Name: Not reported  
 Address: 3686 SOUTH BRISTOL ST  
 City,State,Zip: SANTA ANA, CA  
 OES Incident Number: 8-5745  
 OES notification: 12/28/1998  
 OES Date: Not reported  
 OES Time: Not reported  
**Date Completed: Not reported**  
 Property Use: Not reported  
 Agency Id Number: Not reported  
 Agency Incident Number: Not reported  
 Time Notified: Not reported  
 Time Completed: Not reported  
 Surrounding Area: Not reported  
 Estimated Temperature: Not reported  
 Property Management: Not reported  
 More Than Two Substances Involved?: Not reported  
 Resp Agncy Personel # Of Decontaminated: Not reported  
 Responding Agency Personel # Of Injuries: Not reported  
 Responding Agency Personel # Of Fatalities: Not reported  
 Others Number Of Decontaminated: Not reported  
 Others Number Of Injuries: Not reported  
 Others Number Of Fatalities: Not reported  
 Vehicle Make/year: Not reported  
 Vehicle License Number: Not reported  
 Vehicle State: Not reported  
 Vehicle Id Number: Not reported  
 CA DOT PUC/ICC Number: Not reported  
 Company Name: Not reported  
 Reporting Officer Name/ID: Not reported  
 Report Date: Not reported  
 Facility Telephone: Not reported  
 Waterway Involved: No  
 Waterway: Not reported  
 Spill Site: Not reported  
 Cleanup By: Not possible  
 Containment: Not reported  
 What Happened: Not reported  
 Type: Not reported  
 Measure: Not reported



Map ID  
 Direction  
 Distance  
 Elevation

MAP FINDINGS

Site

Database(s)

EDR ID Number  
 EPA ID Number

**(Continued)**

**S105652939**

Other:	Not reported
Date/Time:	Not reported
Year:	1998
Agency:	Santa Ana FD
Incident Date:	12/28/1998 12:00:00 AM
Admin Agency:	Santa Ana Fire Department
Amount:	Not reported
Contained:	Yes
Site Type:	Merchant/Business
E Date:	Not reported
Substance:	natural gas
CUFT:	25
Gallons:	0.000000
Unknown:	0
Substance #2:	Not reported
Substance #3:	Not reported
Evacuations:	50
Number of Injuries:	0
Number of Fatalities:	0
#1 Pipeline:	Not reported
#2 Pipeline:	Not reported
#3 Pipeline:	Not reported
#1 Vessel >= 300 Tons:	Not reported
#2 Vessel >= 300 Tons:	Not reported
#3 Vessel >= 300 Tons:	Not reported
Evacs:	Not reported
Injuries:	Not reported
Fatals:	Not reported
Comments:	Not reported
Description:	Back hoe cut the line at a construction site. 12 shops evacuated of about 50 people, which were let back in after the line was capped off.

**C56**  
**NE**  
 < 1/8  
 0.003 mi.  
 14 ft.

**ACCENT CLEANERS**  
**3788 BRISTOL**  
**SANTA ANA, CA 92704**  
**Site 1 of 19 in cluster C**

**RCRA-SQG** **1000208646**  
**FINDS** **CAD981968894**  
**ECHO**  
**DRYCLEANERS**  
**HAZNET**

**Relative:**  
**Higher**  
**Actual:**  
**28 ft.**

RCRA-SQG:  
 Date form received by agency: 1996-09-01 00:00:00.0  
 Facility name: ACCENT CLEANERS  
 Facility address: 3788 BRISTOL  
 SANTA ANA, CA 92704  
 EPA ID: CAD981968894  
 Contact: Not reported  
 Contact address: Not reported  
 Not reported  
 Contact country: US  
 Contact telephone: Not reported  
 Contact email: Not reported  
 EPA Region: 09  
 Land type: Facility is not located on Indian land. Additional information is not known.  
 Classification: Small Small Quantity Generator  
 Description: Handler: generates more than 100 and less than 1000 kg of hazardous waste during any calendar month and accumulates less than 6000 kg of hazardous waste at any time; or generates 100 kg or less of hazardous waste during any calendar month, and accumulates more than 1000 kg of

Map ID  
Direction  
Distance  
Elevation

MAP FINDINGS

Site

Database(s)

EDR ID Number  
EPA ID Number

**ACCENT CLEANERS (Continued)**

**1000208646**

hazardous waste at any time

Owner/Operator Summary:

Owner/operator name: NOT REQUIRED  
Owner/operator address: NOT REQUIRED  
NOT REQUIRED, ME 99999  
Owner/operator country: Not reported  
Owner/operator telephone: 415-555-1212  
Owner/operator email: Not reported  
Owner/operator fax: Not reported  
Owner/operator extension: Not reported  
Legal status: Private  
Owner/Operator Type: Operator  
Owner/Op start date: Not reported  
Owner/Op end date: Not reported

Owner/operator name: KEN NAMKOONG  
Owner/operator address: NOT REQUIRED  
NOT REQUIRED, ME 99999  
Owner/operator country: Not reported  
Owner/operator telephone: 415-555-1212  
Owner/operator email: Not reported  
Owner/operator fax: Not reported  
Owner/operator extension: Not reported  
Legal status: Private  
Owner/Operator Type: Owner  
Owner/Op start date: Not reported  
Owner/Op end date: Not reported

Handler Activities Summary:

U.S. importer of hazardous waste: No  
Mixed waste (haz. and radioactive): No  
Recycler of hazardous waste: No  
Transporter of hazardous waste: No  
Treater, storer or disposer of HW: No  
Underground injection activity: No  
On-site burner exemption: No  
Furnace exemption: No  
Used oil fuel burner: No  
Used oil processor: No  
User oil refiner: No  
Used oil fuel marketer to burner: No  
Used oil Specification marketer: No  
Used oil transfer facility: No  
Used oil transporter: No

Historical Generators:

Date form received by agency: 1987-03-19 00:00:00.0  
Site name: ACCENT CLEANERS  
Classification: Large Quantity Generator

Violation Status: No violations found

FINDS:

Registry ID: 110002759391

Map ID  
Direction  
Distance  
Elevation

MAP FINDINGS

Site

Database(s)

EDR ID Number  
EPA ID Number

**ACCENT CLEANERS (Continued)**

**1000208646**

Environmental Interest/Information System

RCRAInfo is a national information system that supports the Resource Conservation and Recovery Act (RCRA) program through the tracking of events and activities related to facilities that generate, transport, and treat, store, or dispose of hazardous waste. RCRAInfo allows RCRA program staff to track the notification, permit, compliance, and corrective action activities required under RCRA.

[Click this hyperlink](#) while viewing on your computer to access additional FINDS: detail in the EDR Site Report.

ECHO:

Envid: 1000208646  
Registry ID: 110002759391  
DFR URL: <http://echo.epa.gov/detailed-facility-report?fid=110002759391>

DRYCLEANERS:

Name: ACCENT CLEANERS  
Address: 3788 BRISTOL  
City,State,Zip: SANTA ANA, CA 927040000  
EPA Id: CAD981968894  
NAICS Code: 81232  
NAICS Description: Drycleaning and Laundry Services (except Coin-Operated)  
SIC Code: 7211  
SIC Description: Power Laundries, Family and Commercial  
Create Date: 07/03/1987  
Facility Active: No  
Inactive Date: 06/30/2000  
Facility Addr2: Not reported  
Owner Name: SONG KI BAIK  
Owner Address: 4302 MARGARITA ST  
Owner Address 2: Not reported  
Owner Telephone: 9495590968  
Contact Name: SONG KI BAIK  
Contact Address: INACTIVE PER VQ00 - BMI  
Contact Address 2: Not reported  
Contact Telephone: 7147544008  
Mailing Name: Not reported  
Mailing Address 1: 3767 S PLAZA DR  
Mailing Address 2: Not reported  
Mailing City: SANTA ANA  
Mailing State: CA  
Mailing Zip: 927047304  
Owner Fax: Not reported  
Region Code: 4

HAZNET:

Name: ACCENT CLEANERS  
Address: 3788 BRISTOL  
Address 2: Not reported  
City,State,Zip: SANTA ANA, CA 927040000  
Year: 1996  
Gepaid: CAD981968894  
Contact: SONG KI BAIK  
Telephone: 7147544008  
Mailing Name: Not reported

Map ID  
Direction  
Distance  
Elevation

MAP FINDINGS

Site

Database(s)

EDR ID Number  
EPA ID Number

**ACCENT CLEANERS (Continued)**

**1000208646**

Mailing Address: 3767 S PLAZA DR  
Gen County: 30  
Waste Category: Halogenated solvents (chloroforms, methyl chloride, perchloroethylene, etc)  
TSD EPA ID: CAD981397417  
TSD County: 19  
Disposal Method: Recycler  
Tons: 0.6757

Additional Info:

Year: 1996  
Shipment Date: 19960705  
Creation Date: 5/20/1997 0:00:00  
Receipt Date: 19960708  
Manifest ID: 96109387  
Gen EPA ID: CAD981968894  
Trans EPA ID: CAD981414386  
Trans Name: Not reported  
Trans 2 EPA ID: Not reported  
Trans 2 Name: Not reported  
TSD EPA ID: CAD981397417  
Trans Name: Not reported  
TSD EPA ID: Not reported  
TSD EPA Alt Name: Not reported  
Waste Code: 211  
RCRA Code: F002  
Meth Code: R01  
Quantity Tons: 0.2107  
Waste Quantity: 0.25  
Quantity Unit: Y  
Additional Code 1: Not reported  
Additional Code 2: Not reported  
Additional Code 3: Not reported  
Additional Code 4: Not reported  
Additional Code 5: Not reported

Year: 1996  
Shipment Date: 19960705  
Creation Date: 5/20/1997 0:00:00  
Receipt Date: 19960708  
Manifest ID: 96109387  
Gen EPA ID: CAD981968894  
Trans EPA ID: CAD981414386  
Trans Name: Not reported  
Trans 2 EPA ID: Not reported  
Trans 2 Name: Not reported  
TSD EPA ID: CAD981397417  
Trans Name: Not reported  
TSD EPA Alt Name: Not reported  
TSD EPA Alt Name: Not reported  
Waste Code: 211  
RCRA Code: F002  
Meth Code: R01  
Quantity Tons: 0.0917  
Waste Quantity: 22  
Quantity Unit: G  
Additional Code 1: Not reported  
Additional Code 2: Not reported

Map ID  
Direction  
Distance  
Elevation

MAP FINDINGS

Site

Database(s)

EDR ID Number  
EPA ID Number

**ACCENT CLEANERS (Continued)**

**1000208646**

Additional Code 3:	Not reported
Additional Code 4:	Not reported
Additional Code 5:	Not reported
Year:	1996
Shipment Date:	19960314
Creation Date:	10/16/1996 0:00:00
Receipt Date:	19960315
Manifest ID:	96028174
Gen EPA ID:	CAD981968894
Trans EPA ID:	CAD981414386
Trans Name:	Not reported
Trans 2 EPA ID:	Not reported
Trans 2 Name:	Not reported
TSDf EPA ID:	CAD981397417
Trans Name:	Not reported
TSDf Alt EPA ID:	Not reported
TSDf Alt Name:	Not reported
Waste Code:	211
RCRA Code:	F002
Meth Code:	R01
Quantity Tons:	0.2107
Waste Quantity:	0.25
Quantity Unit:	Y
Additional Code 1:	Not reported
Additional Code 2:	Not reported
Additional Code 3:	Not reported
Additional Code 4:	Not reported
Additional Code 5:	Not reported
Year:	1996
Shipment Date:	19960314
Creation Date:	10/16/1996 0:00:00
Receipt Date:	19960315
Manifest ID:	96028174
Gen EPA ID:	CAD981968894
Trans EPA ID:	CAD981414386
Trans Name:	Not reported
Trans 2 EPA ID:	Not reported
Trans 2 Name:	Not reported
TSDf EPA ID:	CAD981397417
Trans Name:	Not reported
TSDf Alt EPA ID:	Not reported
TSDf Alt Name:	Not reported
Waste Code:	211
RCRA Code:	F002
Meth Code:	R01
Quantity Tons:	0.1626
Waste Quantity:	39
Quantity Unit:	G
Additional Code 1:	Not reported
Additional Code 2:	Not reported
Additional Code 3:	Not reported
Additional Code 4:	Not reported
Additional Code 5:	Not reported

Map ID  
Direction  
Distance  
Elevation

MAP FINDINGS

Site

Database(s)

EDR ID Number  
EPA ID Number

**ACCENT CLEANERS (Continued)**

**1000208646**

Name: ACCENT CLEANERS  
Address: 3788 BRISTOL  
Address 2: Not reported  
City,State,Zip: SANTA ANA, CA 927040000  
Year: 1995  
Gepaid: CAD981968894  
Contact: SONG KI BAIK  
Telephone: 7147544008  
Mailing Name: Not reported  
Mailing Address: 3767 S PLAZA DR  
Gen County: 30  
Waste Category: Not reported  
TSD EPA ID: CAD981397417  
TSD County: 19  
Disposal Method: Recycler  
Tons: 0

Additional Info:

Year: 1995  
Shipment Date: 19950824  
Creation Date: 7/26/1996 0:00:00  
Receipt Date: 19950825  
Manifest ID: 95542100  
Gen EPA ID: CAD981968894  
Trans EPA ID: CAD981414386  
Trans Name: Not reported  
Trans 2 EPA ID: Not reported  
Trans 2 Name: Not reported  
TSD EPA ID: CAD981397417  
Trans Name: Not reported  
TSD EPA ID: Not reported  
TSD EPA Alt Name: Not reported  
Waste Code: 211  
RCRA Code: F002  
Meth Code: R01  
Quantity Tons: 0  
Waste Quantity: 0  
Quantity Unit: Y  
Additional Code 1: Not reported  
Additional Code 2: Not reported  
Additional Code 3: Not reported  
Additional Code 4: Not reported  
Additional Code 5: Not reported

Year: 1995  
Shipment Date: 19950824  
Creation Date: 7/26/1996 0:00:00  
Receipt Date: 19950825  
Manifest ID: 95542100  
Gen EPA ID: CAD981968894  
Trans EPA ID: CAD981414386  
Trans Name: Not reported  
Trans 2 EPA ID: Not reported  
Trans 2 Name: Not reported  
TSD EPA ID: CAD981397417  
Trans Name: Not reported  
TSD EPA ID: Not reported  
TSD EPA Alt Name: Not reported

Map ID  
Direction  
Distance  
Elevation

MAP FINDINGS

Site

Database(s)

EDR ID Number  
EPA ID Number

ACCENT CLEANERS (Continued)

1000208646

Waste Code:	211
RCRA Code:	F002
Meth Code:	R01
Quantity Tons:	0.0834
Waste Quantity:	20
Quantity Unit:	G
Additional Code 1:	Not reported
Additional Code 2:	Not reported
Additional Code 3:	Not reported
Additional Code 4:	Not reported
Additional Code 5:	Not reported
Year:	1995
Shipment Date:	19950516
Creation Date:	4/2/1996 0:00:00
Receipt Date:	19950517
Manifest ID:	95662833
Gen EPA ID:	CAD981968894
Trans EPA ID:	CAD981414386
Trans Name:	Not reported
Trans 2 EPA ID:	Not reported
Trans 2 Name:	Not reported
TSDf EPA ID:	CAD981397417
Trans Name:	Not reported
TSDf Alt EPA ID:	CAD981397417
TSDf Alt Name:	Not reported
Waste Code:	211
RCRA Code:	F002
Meth Code:	R01
Quantity Tons:	0
Waste Quantity:	0
Quantity Unit:	Y
Additional Code 1:	Not reported
Additional Code 2:	Not reported
Additional Code 3:	Not reported
Additional Code 4:	Not reported
Additional Code 5:	Not reported
Year:	1995
Shipment Date:	19950516
Creation Date:	4/2/1996 0:00:00
Receipt Date:	19950517
Manifest ID:	95662833
Gen EPA ID:	CAD981968894
Trans EPA ID:	CAD981414386
Trans Name:	Not reported
Trans 2 EPA ID:	Not reported
Trans 2 Name:	Not reported
TSDf EPA ID:	CAD981397417
Trans Name:	Not reported
TSDf Alt EPA ID:	CAD981397417
TSDf Alt Name:	Not reported
Waste Code:	211
RCRA Code:	F002
Meth Code:	R01
Quantity Tons:	0.0542
Waste Quantity:	13

Map ID  
Direction  
Distance  
Elevation

MAP FINDINGS

Site

Database(s)

EDR ID Number  
EPA ID Number

ACCENT CLEANERS (Continued)

1000208646

Quantity Unit:	G
Additional Code 1:	Not reported
Additional Code 2:	Not reported
Additional Code 3:	Not reported
Additional Code 4:	Not reported
Additional Code 5:	Not reported
Year:	1995
Shipment Date:	19950403
Creation Date:	3/29/1996 0:00:00
Receipt Date:	19950404
Manifest ID:	95185779
Gen EPA ID:	CAD981968894
Trans EPA ID:	CAD981414386
Trans Name:	Not reported
Trans 2 EPA ID:	Not reported
Trans 2 Name:	Not reported
TSDf EPA ID:	CAD981397417
Trans Name:	Not reported
TSDf Alt EPA ID:	CAD981397417
TSDf Alt Name:	Not reported
Waste Code:	211
RCRA Code:	F002
Meth Code:	R01
Quantity Tons:	0.2107
Waste Quantity:	0.25
Quantity Unit:	Y
Additional Code 1:	Not reported
Additional Code 2:	Not reported
Additional Code 3:	Not reported
Additional Code 4:	Not reported
Additional Code 5:	Not reported
Year:	1995
Shipment Date:	19950403
Creation Date:	3/29/1996 0:00:00
Receipt Date:	19950404
Manifest ID:	95185779
Gen EPA ID:	CAD981968894
Trans EPA ID:	CAD981414386
Trans Name:	Not reported
Trans 2 EPA ID:	Not reported
Trans 2 Name:	Not reported
TSDf EPA ID:	CAD981397417
Trans Name:	Not reported
TSDf Alt EPA ID:	CAD981397417
TSDf Alt Name:	Not reported
Waste Code:	211
RCRA Code:	F002
Meth Code:	R01
Quantity Tons:	0.0166
Waste Quantity:	4
Quantity Unit:	G
Additional Code 1:	Not reported
Additional Code 2:	Not reported
Additional Code 3:	Not reported
Additional Code 4:	Not reported



Map ID  
Direction  
Distance  
Elevation

MAP FINDINGS

Site

Database(s)

EDR ID Number  
EPA ID Number

**ACCENT CLEANERS (Continued)**

**1000208646**

Additional Code 5:	Not reported
Year:	1995
Shipment Date:	19950123
Creation Date:	3/29/1996 0:00:00
Receipt Date:	19950124
Manifest ID:	95217124
Gen EPA ID:	CAD981968894
Trans EPA ID:	CAD981414386
Trans Name:	Not reported
Trans 2 EPA ID:	Not reported
Trans 2 Name:	Not reported
TSDf EPA ID:	CAD981397417
Trans Name:	Not reported
TSDf Alt EPA ID:	CAD981397417
TSDf Alt Name:	Not reported
Waste Code:	211
RCRA Code:	F002
Meth Code:	R01
Quantity Tons:	0.2107
Waste Quantity:	0.25
Quantity Unit:	Y
Additional Code 1:	Not reported
Additional Code 2:	Not reported
Additional Code 3:	Not reported
Additional Code 4:	Not reported
Additional Code 5:	Not reported
Year:	1995
Shipment Date:	19950123
Creation Date:	3/29/1996 0:00:00
Receipt Date:	19950124
Manifest ID:	95217124
Gen EPA ID:	CAD981968894
Trans EPA ID:	CAD981414386
Trans Name:	Not reported
Trans 2 EPA ID:	Not reported
Trans 2 Name:	Not reported
TSDf EPA ID:	CAD981397417
Trans Name:	Not reported
TSDf Alt EPA ID:	CAD981397417
TSDf Alt Name:	Not reported
Waste Code:	211
RCRA Code:	F002
Meth Code:	R01
Quantity Tons:	0.0208
Waste Quantity:	5
Quantity Unit:	G
Additional Code 1:	Not reported
Additional Code 2:	Not reported
Additional Code 3:	Not reported
Additional Code 4:	Not reported
Additional Code 5:	Not reported
Year:	1995
Shipment Date:	19951226
Creation Date:	10/9/1996 0:00:00

Map ID  
Direction  
Distance  
Elevation

MAP FINDINGS

Site

Database(s)

EDR ID Number  
EPA ID Number

ACCENT CLEANERS (Continued)

1000208646

Receipt Date:	19951227
Manifest ID:	95897542
Gen EPA ID:	CAD981968894
Trans EPA ID:	CAD981414386
Trans Name:	Not reported
Trans 2 EPA ID:	Not reported
Trans 2 Name:	Not reported
TSDf EPA ID:	CAD981397417
Trans Name:	Not reported
TSDf Alt EPA ID:	CAD981397417
TSDf Alt Name:	Not reported
Waste Code:	211
RCRA Code:	F002
Meth Code:	R01
Quantity Tons:	0
Waste Quantity:	0
Quantity Unit:	Y
Additional Code 1:	Not reported
Additional Code 2:	Not reported
Additional Code 3:	Not reported
Additional Code 4:	Not reported
Additional Code 5:	Not reported
Year:	1995
Shipment Date:	19951226
Creation Date:	10/9/1996 0:00:00
Receipt Date:	19951227
Manifest ID:	95897542
Gen EPA ID:	CAD981968894
Trans EPA ID:	CAD981414386
Trans Name:	Not reported
Trans 2 EPA ID:	Not reported
Trans 2 Name:	Not reported
TSDf EPA ID:	CAD981397417
Trans Name:	Not reported
TSDf Alt EPA ID:	CAD981397417
TSDf Alt Name:	Not reported
Waste Code:	211
RCRA Code:	F002
Meth Code:	R01
Quantity Tons:	0.1459
Waste Quantity:	35
Quantity Unit:	G
Additional Code 1:	Not reported
Additional Code 2:	Not reported
Additional Code 3:	Not reported
Additional Code 4:	Not reported
Additional Code 5:	Not reported
Year:	1995
Shipment Date:	19950419
Creation Date:	4/2/1996 0:00:00
Receipt Date:	19950420
Manifest ID:	95623089
Gen EPA ID:	CAD981968894
Trans EPA ID:	CAD981414386
Trans Name:	Not reported

Map ID  
Direction  
Distance  
Elevation

MAP FINDINGS

Site

Database(s)

EDR ID Number  
EPA ID Number

ACCENT CLEANERS (Continued)

1000208646

Trans 2 EPA ID: Not reported  
Trans 2 Name: Not reported  
TSDf EPA ID: CAD981397417  
Trans Name: Not reported  
TSDf Alt EPA ID: CAD981397417  
TSDf Alt Name: Not reported  
Waste Code: Not reported  
RCRA Code: Not reported  
Meth Code: R01  
Quantity Tons: 0  
Waste Quantity: 0  
Quantity Unit: Not reported  
Additional Code 1: Not reported  
Additional Code 2: Not reported  
Additional Code 3: Not reported  
Additional Code 4: Not reported  
Additional Code 5: Not reported

Year: 1995  
Shipment Date: 19950419  
Creation Date: 4/2/1996 0:00:00  
Receipt Date: 19950420  
Manifest ID: 95623089  
Gen EPA ID: CAD981968894  
Trans EPA ID: CAD981414386  
Trans Name: Not reported  
Trans 2 EPA ID: Not reported  
Trans 2 Name: Not reported  
TSDf EPA ID: CAD981397417  
Trans Name: Not reported  
TSDf Alt EPA ID: CAD981397417  
TSDf Alt Name: Not reported  
Waste Code: 211  
RCRA Code: F002  
Meth Code: R01  
Quantity Tons: 0.0583  
Waste Quantity: 14  
Quantity Unit: G  
Additional Code 1: Not reported  
Additional Code 2: Not reported  
Additional Code 3: Not reported  
Additional Code 4: Not reported  
Additional Code 5: Not reported

Name: ACCENT CLEANERS  
Address: 3788 BRISTOL  
Address 2: Not reported  
City, State, Zip: SANTA ANA, CA 927040000  
Year: 1995  
Gepaid: CAD981968894  
Contact: SONG KI BAIK  
Telephone: 7147544008  
Mailing Name: Not reported  
Mailing Address: 3767 S PLAZA DR  
Gen County: 30  
Waste Category: Halogenated solvents (chloroforms, methyl chloride, perchloroethylene,

Map ID  
Direction  
Distance  
Elevation

MAP FINDINGS

Site

Database(s)

EDR ID Number  
EPA ID Number

ACCENT CLEANERS (Continued)

1000208646

etc)  
TSD EPA ID: CAD981397417  
TSD County: 19  
Disposal Method: Recycler  
Tons: 0.8006

Additional Info:  
Year: 1995  
Shipment Date: 19950824  
Creation Date: 7/26/1996 0:00:00  
Receipt Date: 19950825  
Manifest ID: 95542100  
Gen EPA ID: CAD981968894  
Trans EPA ID: CAD981414386  
Trans Name: Not reported  
Trans 2 EPA ID: Not reported  
Trans 2 Name: Not reported  
TSD EPA ID: CAD981397417  
Trans Name: Not reported  
TSD EPA ID: Not reported  
TSD EPA Name: Not reported  
Waste Code: 211  
RCRA Code: F002  
Meth Code: R01  
Quantity Tons: 0  
Waste Quantity: 0  
Quantity Unit: Y  
Additional Code 1: Not reported  
Additional Code 2: Not reported  
Additional Code 3: Not reported  
Additional Code 4: Not reported  
Additional Code 5: Not reported

Year: 1995  
Shipment Date: 19950824  
Creation Date: 7/26/1996 0:00:00  
Receipt Date: 19950825  
Manifest ID: 95542100  
Gen EPA ID: CAD981968894  
Trans EPA ID: CAD981414386  
Trans Name: Not reported  
Trans 2 EPA ID: Not reported  
Trans 2 Name: Not reported  
TSD EPA ID: CAD981397417  
Trans Name: Not reported  
TSD EPA ID: Not reported  
TSD EPA Name: Not reported  
Waste Code: 211  
RCRA Code: F002  
Meth Code: R01  
Quantity Tons: 0.0834  
Waste Quantity: 20  
Quantity Unit: G  
Additional Code 1: Not reported  
Additional Code 2: Not reported  
Additional Code 3: Not reported  
Additional Code 4: Not reported  
Additional Code 5: Not reported

Map ID  
Direction  
Distance  
Elevation

MAP FINDINGS

Site

Database(s)

EDR ID Number  
EPA ID Number

ACCENT CLEANERS (Continued)

1000208646

Year: 1995  
Shipment Date: 19950516  
Creation Date: 4/2/1996 0:00:00  
Receipt Date: 19950517  
Manifest ID: 95662833  
Gen EPA ID: CAD981968894  
Trans EPA ID: CAD981414386  
Trans Name: Not reported  
Trans 2 EPA ID: Not reported  
Trans 2 Name: Not reported  
TSDf EPA ID: CAD981397417  
Trans Name: Not reported  
TSDf Alt EPA ID: CAD981397417  
TSDf Alt Name: Not reported  
Waste Code: 211  
RCRA Code: F002  
Meth Code: R01  
Quantity Tons: 0  
Waste Quantity: 0  
Quantity Unit: Y  
Additional Code 1: Not reported  
Additional Code 2: Not reported  
Additional Code 3: Not reported  
Additional Code 4: Not reported  
Additional Code 5: Not reported

Year: 1995  
Shipment Date: 19950516  
Creation Date: 4/2/1996 0:00:00  
Receipt Date: 19950517  
Manifest ID: 95662833  
Gen EPA ID: CAD981968894  
Trans EPA ID: CAD981414386  
Trans Name: Not reported  
Trans 2 EPA ID: Not reported  
Trans 2 Name: Not reported  
TSDf EPA ID: CAD981397417  
Trans Name: Not reported  
TSDf Alt EPA ID: CAD981397417  
TSDf Alt Name: Not reported  
Waste Code: 211  
RCRA Code: F002  
Meth Code: R01  
Quantity Tons: 0.0542  
Waste Quantity: 13  
Quantity Unit: G  
Additional Code 1: Not reported  
Additional Code 2: Not reported  
Additional Code 3: Not reported  
Additional Code 4: Not reported  
Additional Code 5: Not reported

Year: 1995  
Shipment Date: 19950403  
Creation Date: 3/29/1996 0:00:00  
Receipt Date: 19950404  
Manifest ID: 95185779

Map ID  
Direction  
Distance  
Elevation

MAP FINDINGS

Site

Database(s)

EDR ID Number  
EPA ID Number

ACCENT CLEANERS (Continued)

1000208646

Gen EPA ID:	CAD981968894
Trans EPA ID:	CAD981414386
Trans Name:	Not reported
Trans 2 EPA ID:	Not reported
Trans 2 Name:	Not reported
TSDF EPA ID:	CAD981397417
Trans Name:	Not reported
TSDF Alt EPA ID:	CAD981397417
TSDF Alt Name:	Not reported
Waste Code:	211
RCRA Code:	F002
Meth Code:	R01
Quantity Tons:	0.2107
Waste Quantity:	0.25
Quantity Unit:	Y
Additional Code 1:	Not reported
Additional Code 2:	Not reported
Additional Code 3:	Not reported
Additional Code 4:	Not reported
Additional Code 5:	Not reported
Year:	1995
Shipment Date:	19950403
Creation Date:	3/29/1996 0:00:00
Receipt Date:	19950404
Manifest ID:	95185779
Gen EPA ID:	CAD981968894
Trans EPA ID:	CAD981414386
Trans Name:	Not reported
Trans 2 EPA ID:	Not reported
Trans 2 Name:	Not reported
TSDF EPA ID:	CAD981397417
Trans Name:	Not reported
TSDF Alt EPA ID:	CAD981397417
TSDF Alt Name:	Not reported
Waste Code:	211
RCRA Code:	F002
Meth Code:	R01
Quantity Tons:	0.0166
Waste Quantity:	4
Quantity Unit:	G
Additional Code 1:	Not reported
Additional Code 2:	Not reported
Additional Code 3:	Not reported
Additional Code 4:	Not reported
Additional Code 5:	Not reported
Year:	1995
Shipment Date:	19950123
Creation Date:	3/29/1996 0:00:00
Receipt Date:	19950124
Manifest ID:	95217124
Gen EPA ID:	CAD981968894
Trans EPA ID:	CAD981414386
Trans Name:	Not reported
Trans 2 EPA ID:	Not reported
Trans 2 Name:	Not reported

Map ID  
Direction  
Distance  
Elevation

MAP FINDINGS

Site

Database(s)

EDR ID Number  
EPA ID Number

**ACCENT CLEANERS (Continued)**

**1000208646**

TSDF EPA ID:	CAD981397417
Trans Name:	Not reported
TSDF Alt EPA ID:	CAD981397417
TSDF Alt Name:	Not reported
Waste Code:	211
RCRA Code:	F002
Meth Code:	R01
Quantity Tons:	0.2107
Waste Quantity:	0.25
Quantity Unit:	Y
Additional Code 1:	Not reported
Additional Code 2:	Not reported
Additional Code 3:	Not reported
Additional Code 4:	Not reported
Additional Code 5:	Not reported
Year:	1995
Shipment Date:	19950123
Creation Date:	3/29/1996 0:00:00
Receipt Date:	19950124
Manifest ID:	95217124
Gen EPA ID:	CAD981968894
Trans EPA ID:	CAD981414386
Trans Name:	Not reported
Trans 2 EPA ID:	Not reported
Trans 2 Name:	Not reported
TSDF EPA ID:	CAD981397417
Trans Name:	Not reported
TSDF Alt EPA ID:	CAD981397417
TSDF Alt Name:	Not reported
Waste Code:	211
RCRA Code:	F002
Meth Code:	R01
Quantity Tons:	0.0208
Waste Quantity:	5
Quantity Unit:	G
Additional Code 1:	Not reported
Additional Code 2:	Not reported
Additional Code 3:	Not reported
Additional Code 4:	Not reported
Additional Code 5:	Not reported
Year:	1995
Shipment Date:	19951226
Creation Date:	10/9/1996 0:00:00
Receipt Date:	19951227
Manifest ID:	95897542
Gen EPA ID:	CAD981968894
Trans EPA ID:	CAD981414386
Trans Name:	Not reported
Trans 2 EPA ID:	Not reported
Trans 2 Name:	Not reported
TSDF EPA ID:	CAD981397417
Trans Name:	Not reported
TSDF Alt EPA ID:	CAD981397417
TSDF Alt Name:	Not reported
Waste Code:	211

Map ID  
Direction  
Distance  
Elevation

MAP FINDINGS

Site

Database(s)

EDR ID Number  
EPA ID Number

ACCENT CLEANERS (Continued)

1000208646

RCRA Code:	F002
Meth Code:	R01
Quantity Tons:	0
Waste Quantity:	0
Quantity Unit:	Y
Additional Code 1:	Not reported
Additional Code 2:	Not reported
Additional Code 3:	Not reported
Additional Code 4:	Not reported
Additional Code 5:	Not reported
Year:	1995
Shipment Date:	19951226
Creation Date:	10/9/1996 0:00:00
Receipt Date:	19951227
Manifest ID:	95897542
Gen EPA ID:	CAD981968894
Trans EPA ID:	CAD981414386
Trans Name:	Not reported
Trans 2 EPA ID:	Not reported
Trans 2 Name:	Not reported
TSDf EPA ID:	CAD981397417
Trans Name:	Not reported
TSDf Alt EPA ID:	CAD981397417
TSDf Alt Name:	Not reported
Waste Code:	211
RCRA Code:	F002
Meth Code:	R01
Quantity Tons:	0.1459
Waste Quantity:	35
Quantity Unit:	G
Additional Code 1:	Not reported
Additional Code 2:	Not reported
Additional Code 3:	Not reported
Additional Code 4:	Not reported
Additional Code 5:	Not reported
Year:	1995
Shipment Date:	19950419
Creation Date:	4/2/1996 0:00:00
Receipt Date:	19950420
Manifest ID:	95623089
Gen EPA ID:	CAD981968894
Trans EPA ID:	CAD981414386
Trans Name:	Not reported
Trans 2 EPA ID:	Not reported
Trans 2 Name:	Not reported
TSDf EPA ID:	CAD981397417
Trans Name:	Not reported
TSDf Alt EPA ID:	CAD981397417
TSDf Alt Name:	Not reported
Waste Code:	Not reported
RCRA Code:	Not reported
Meth Code:	R01
Quantity Tons:	0
Waste Quantity:	0
Quantity Unit:	Not reported



Map ID  
 Direction  
 Distance  
 Elevation

MAP FINDINGS

Site

Database(s)

EDR ID Number  
 EPA ID Number

**ACCENT CLEANERS (Continued)**

**1000208646**

Additional Code 1:	Not reported
Additional Code 2:	Not reported
Additional Code 3:	Not reported
Additional Code 4:	Not reported
Additional Code 5:	Not reported
Year:	1995
Shipment Date:	19950419
Creation Date:	4/2/1996 0:00:00
Receipt Date:	19950420
Manifest ID:	95623089
Gen EPA ID:	CAD981968894
Trans EPA ID:	CAD981414386
Trans Name:	Not reported
Trans 2 EPA ID:	Not reported
Trans 2 Name:	Not reported
TSDf EPA ID:	CAD981397417
Trans Name:	Not reported
TSDf Alt EPA ID:	CAD981397417
TSDf Alt Name:	Not reported
Waste Code:	211
RCRA Code:	F002
Meth Code:	R01
Quantity Tons:	0.0583
Waste Quantity:	14
Quantity Unit:	G
Additional Code 1:	Not reported
Additional Code 2:	Not reported
Additional Code 3:	Not reported
Additional Code 4:	Not reported
Additional Code 5:	Not reported

**C57  
 NE  
 < 1/8  
 0.003 mi.  
 14 ft.**

**ACCENT CLEANERS  
 3788 S BRISTOL ST  
 SANTA ANA, CA 92704  
 Site 2 of 19 in cluster C**

**DRYCLEANERS S121698695  
 N/A**

**Relative:  
 Higher  
 Actual:  
 28 ft.**

<b>DRYCLEAN SOUTH COAST:</b>	
Name:	ACCENT CLEANERS
Address:	3788 S BRISTOL ST
City,State,Zip:	SANTA ANA, CA 92704
Facility ID:	58372
Application Number:	160750
Permit Number:	M60406
Status:	S
Representative Name:	SONG KI BAIK
Representative Telephone:	714 7544008
Permit Status:	INACTIVE
BCAT Number:	000234
BCAT Description:	DRY CLEANING EQUIP PERCHLOROETHYLENE
CCAT Number:	04
CCAT Description:	VAPOR RECOVERY UNIT COMPRESS & CONDENSE
UTM East:	417.91598511
UTM North:	3728.75
Name:	ACCENT CLEANERS

Map ID  
 Direction  
 Distance  
 Elevation

MAP FINDINGS

Site

Database(s)

EDR ID Number  
 EPA ID Number

**ACCENT CLEANERS (Continued)**

**S121698695**

Address: 3788 S BRISTOL ST  
 City,State,Zip: SANTA ANA, CA 92704  
 Facility ID: 58372  
 Application Number: 301317  
 Permit Number: D90184  
 Status: S  
 Representative Name: SONG KI BAIK  
 Representative Telephone: 714 7544008  
 Permit Status: INACTIVE  
 BCAT Number: 000601  
 BCAT Description: DRY CLEANING, DRY-TO-DRY NON-VENT, PERC  
 CCAT Number: 04  
 CCAT Description: VAPOR RECOVERY UNIT COMPRESS & CONDENSE  
 UTM East: 417.91598511  
 UTM North: 3728.75

**C58  
 NE  
 < 1/8  
 0.003 mi.  
 14 ft.**

**ACCENT CLEANERS, KYUN NAMKOONG  
 3788 S BRISTOL ST  
 SANTA ANA, CA 92704  
 Site 3 of 19 in cluster C**

**DRYCLEANERS S121698479  
 N/A**

**Relative:  
 Higher  
 Actual:  
 28 ft.**

DRYCLEAN SOUTH COAST:  
 Name: ACCENT CLEANERS, KYUN NAMKOONG  
 Address: 3788 S BRISTOL ST  
 City,State,Zip: SANTA ANA, CA 92704  
 Facility ID: 55559  
 Application Number: 151706  
 Permit Number: M56922  
 Status: S  
 Representative Name: K NAMKOONG  
 Representative Telephone: 714 7544008  
 Permit Status: INACTIVE  
 BCAT Number: 000236  
 BCAT Description: DRY CLEANING EQUIP FLUOROCARBON  
 CCAT Number: Not reported  
 CCAT Description: Not reported  
 UTM East: 0  
 UTM North: 0

**C59  
 NE  
 < 1/8  
 0.003 mi.  
 14 ft.**

**ACCENT CLEANERS  
 3788 S BRISTOL  
 SANTA ANA, CA 92704  
 Site 4 of 19 in cluster C**

**EDR Hist Cleaner 1018777518  
 N/A**

**Relative:  
 Higher  
 Actual:  
 28 ft.**

EDR Hist Cleaner

Year:	Name:	Type:
1987	ACCENT CLEANERS	Garment Pressing And Cleaners' Agents
1988	ACCENT CLEANERS	Garment Pressing And Cleaners' Agents
1989	ACCENT CLEANERS	Garment Pressing And Cleaners' Agents
1990	ACCENT CLEANERS	Garment Pressing And Cleaners' Agents
1991	ACCENT CLEANERS	Garment Pressing And Cleaners' Agents
1992	ACCENT CLEANERS	Garment Pressing And Cleaners' Agents
1993	ACCENT CLEANERS	Garment Pressing And Cleaners' Agents

Map ID  
Direction  
Distance  
Elevation

MAP FINDINGS

Site

Database(s)

EDR ID Number  
EPA ID Number

**ACCENT CLEANERS (Continued)**

**1018777518**

1994	ACCENT CLEANERS	Garment Pressing And Cleaners' Agents
1995	ACCENT CLEANERS	Garment Pressing And Cleaners' Agents
1996	ACCENT CLEANERS	Garment Pressing And Cleaners' Agents
1997	ACCENT CLEANERS	Garment Pressing And Cleaners' Agents
1998	ACCENT CLEANERS	Garment Pressing And Cleaners' Agents
1999	ACCENT CLEANERS	Drycleaning Plants, Except Rugs, NEC
2000	ACCENT CLEANERS	Drycleaning Plants, Except Rugs, NEC

**C60  
NE  
< 1/8  
0.003 mi.  
14 ft.**

**ACCENT CLEANERS  
3788 S BRISTOL  
SANTA ANA, CA 92704**

**DRYCLEANERS S121697779  
N/A**

**Site 5 of 19 in cluster C**

**Relative:  
Higher  
Actual:  
28 ft.**

**DRYCLEAN SOUTH COAST:**

Name: ACCENT CLEANERS  
Address: 3788 S BRISTOL  
City,State,Zip: SANTA ANA, CA 92704  
Facility ID: 43189  
Application Number: 120022  
Permit Number: M38250  
Status: S  
Representative Name: W. LEVENZON  
Representative Telephone: 714 7544008  
Permit Status: INACTIVE  
BCAT Number: 000236  
BCAT Description: DRY CLEANING EQUIP FLUOROCARBON  
CCAT Number: 10  
CCAT Description: SOLVATION UNIT  
UTM East: 0  
UTM North: 0

**D61  
SE  
< 1/8  
0.004 mi.  
20 ft.**

**COST PLUS INC #6033  
1313 W SUNFLOWER AVE  
SANTA ANA, CA 92704**

**RCRA NonGen / NLR 1024839723  
CAL000388009**

**Site 1 of 2 in cluster D**

**Relative:  
Higher  
Actual:  
28 ft.**

**RCRA NonGen / NLR:**

Date form received by agency: 2013-08-02 00:00:00.0  
Facility name: COST PLUS INC #6033  
Facility address: 1313 W SUNFLOWER AVE  
SANTA ANA, CA 92704  
EPA ID: CAL000388009  
Mailing address: 5151 SAN FELIPE ST STE 1000  
HOUSTON, TX 77056  
Contact: ASHLEY CAMPBELL  
Contact address: 5151 SAN FELIPE ST, STE 1000  
HOUSTON, TX 77056  
Contact country: Not reported  
Contact telephone: 713-985-5472  
Contact email: ASHLEY.CAMPBELL@STERICYCLE.COM  
EPA Region: 09  
Classification: Non-Generator  
Description: Handler: Non-Generators do not presently generate hazardous waste

Map ID  
Direction  
Distance  
Elevation

MAP FINDINGS

Site

Database(s)

EDR ID Number  
EPA ID Number

**COST PLUS INC #6033 (Continued)**

**1024839723**

Owner/Operator Summary:

Owner/operator name: COST PLUS INC  
Owner/operator address: 1201 MARINA VALLEY PARKWAY  
ALAMEDA, CA 94501  
Owner/operator country: Not reported  
Owner/operator telephone: 510-808-9263  
Owner/operator email: Not reported  
Owner/operator fax: Not reported  
Owner/operator extension: Not reported  
Legal status: Other  
Owner/Operator Type: Owner  
Owner/Op start date: Not reported  
Owner/Op end date: Not reported

Owner/operator name: ASHLEY CAMPBELL  
Owner/operator address: 5151 SAN FELIPE ST, STE 1000  
HOUSTON, TX 77056  
Owner/operator country: Not reported  
Owner/operator telephone: 713-985-5472  
Owner/operator email: Not reported  
Owner/operator fax: Not reported  
Owner/operator extension: Not reported  
Legal status: Other  
Owner/Operator Type: Operator  
Owner/Op start date: Not reported  
Owner/Op end date: Not reported

Handler Activities Summary:

U.S. importer of hazardous waste: No  
Mixed waste (haz. and radioactive): No  
Recycler of hazardous waste: No  
Transporter of hazardous waste: Yes  
Treater, storer or disposer of HW: No  
Underground injection activity: No  
On-site burner exemption: No  
Furnace exemption: No  
Used oil fuel burner: No  
Used oil processor: No  
User oil refiner: No  
Used oil fuel marketer to burner: No  
Used oil Specification marketer: No  
Used oil transfer facility: No  
Used oil transporter: No

Violation Status: No violations found

**C62**  
**NE**  
**< 1/8**  
**0.017 mi.**  
**88 ft.**

**CHEVRON 91921**  
**3801 S BRISTON ST.**  
**SANTA ANA, CA 92704**  
**Site 6 of 19 in cluster C**

**RCRA-SQG 1010313029**  
**CAL000006752**

**Relative:**  
**Higher**

RCRA-SQG:  
Date form received by agency: 2006-02-16 00:00:00.0  
Facility name: CHEVRON 91921  
Facility address: 3801 S BRISTON ST.  
SANTA ANA, CA 92704  
EPA ID: CAL000006752

**Actual:**  
**28 ft.**

Map ID  
Direction  
Distance  
Elevation

MAP FINDINGS

Site

Database(s)

EDR ID Number  
EPA ID Number

**CHEVRON 91921 (Continued)**

**1010313029**

Mailing address: PO BOX 6004  
SAN RAMON, CA 94583  
Contact: KATHY L NORRIS  
Contact address: Not reported  
Not reported  
Contact country: US  
Contact telephone: 925-842-5931  
Contact email: KNORRIS@CHEVRON.COM  
EPA Region: 09  
Classification: Small Small Quantity Generator  
Description: Handler: generates more than 100 and less than 1000 kg of hazardous waste during any calendar month and accumulates less than 6000 kg of hazardous waste at any time; or generates 100 kg or less of hazardous waste during any calendar month, and accumulates more than 1000 kg of hazardous waste at any time

Owner/Operator Summary:

Owner/operator name: CHEVRON USA INC.  
Owner/operator address: Not reported  
Not reported  
Owner/operator country: US  
Owner/operator telephone: Not reported  
Owner/operator email: Not reported  
Owner/operator fax: Not reported  
Owner/operator extension: Not reported  
Legal status: Private  
Owner/Operator Type: Operator  
Owner/Op start date: 1972-06-16 00:00:00.  
Owner/Op end date: Not reported

Owner/operator name: CHEVRON USA INC.  
Owner/operator address: PO BOX 6004  
SAN RAMON, CA 94583  
Owner/operator country: US  
Owner/operator telephone: Not reported  
Owner/operator email: Not reported  
Owner/operator fax: Not reported  
Owner/operator extension: Not reported  
Legal status: Private  
Owner/Operator Type: Owner  
Owner/Op start date: 1972-06-16 00:00:00.  
Owner/Op end date: Not reported

Handler Activities Summary:

U.S. importer of hazardous waste: No  
Mixed waste (haz. and radioactive): No  
Recycler of hazardous waste: No  
Transporter of hazardous waste: No  
Treater, storer or disposer of HW: No  
Underground injection activity: No  
On-site burner exemption: No  
Furnace exemption: No  
Used oil fuel burner: No  
Used oil processor: No  
Used oil refiner: No  
Used oil fuel marketer to burner: No

Map ID  
Direction  
Distance  
Elevation

MAP FINDINGS

Site

Database(s)

EDR ID Number  
EPA ID Number

**CHEVRON 91921 (Continued)**

**1010313029**

Used oil Specification marketer: No  
Used oil transfer facility: No  
Used oil transporter: No

Historical Generators:

Date form received by agency: 2006-02-16 00:00:00.0  
Site name: CHEVRON 91921  
Classification: Large Quantity Generator

Hazardous Waste Summary:

. Waste code: 134  
. Waste name: Aqueous solution with <10% total organic residues  
  
. Waste code: D001  
. Waste name: IGNITABLE WASTE  
  
. Waste code: D018  
. Waste name: BENZENE

Violation Status: No violations found

**E63**  
**North**  
**< 1/8**  
**0.017 mi.**  
**90 ft.**

**BEACON BAY AUTO WASH**  
**1501 W MAC ARTHUR BLVD**  
**SANTA ANA, CA 92704**

**SWEEPS UST** **S106923152**  
**N/A**

**Site 1 of 6 in cluster E**

**Relative:**  
**Higher**  
**Actual:**  
**28 ft.**

SWEEPS UST:  
Name: BEACON BAY AUTO WASH  
Address: 1501 W MAC ARTHUR BLVD  
City: SANTA ANA  
Status: Active  
Comp Number: 142  
Number: 1  
Board Of Equalization: Not reported  
Referral Date: 07-20-93  
Action Date: 07-20-93  
Created Date: 07-31-88  
Owner Tank Id: 1  
SWRCB Tank Id: 30-020-000142-000001  
Tank Status: A  
Capacity: 12000  
Active Date: 04-27-92  
Tank Use: M.V. FUEL  
STG: P  
Content: REG UNLEADED  
Number Of Tanks: 6  
  
Name: BEACON BAY AUTO WASH  
Address: 1501 W MAC ARTHUR BLVD  
City: SANTA ANA  
Status: Active  
Comp Number: 142  
Number: 1  
Board Of Equalization: Not reported  
Referral Date: 07-20-93  
Action Date: 07-20-93

Map ID  
Direction  
Distance  
Elevation

MAP FINDINGS

Site

Database(s)

EDR ID Number  
EPA ID Number

**BEACON BAY AUTO WASH (Continued)**

**S106923152**

Created Date: 07-31-88  
Owner Tank Id: 2  
SWRCB Tank Id: 30-020-000142-000002  
Tank Status: A  
Capacity: 12000  
Active Date: 04-27-92  
Tank Use: M.V. FUEL  
STG: P  
Content: REG UNLEADED  
Number Of Tanks: Not reported

Name: BEACON BAY AUTO WASH  
Address: 1501 W MAC ARTHUR BLVD  
City: SANTA ANA  
Status: Active  
Comp Number: 142  
Number: 1  
Board Of Equalization: Not reported  
Referral Date: 07-20-93  
Action Date: 07-20-93  
Created Date: 07-31-88  
Owner Tank Id: 3  
SWRCB Tank Id: 30-020-000142-000003  
Tank Status: A  
Capacity: 10000  
Active Date: 07-01-85  
Tank Use: M.V. FUEL  
STG: P  
Content: LEADED  
Number Of Tanks: Not reported

Name: BEACON BAY AUTO WASH  
Address: 1501 W MAC ARTHUR BLVD  
City: SANTA ANA  
Status: Active  
Comp Number: 142  
Number: 1  
Board Of Equalization: Not reported  
Referral Date: 07-20-93  
Action Date: 07-20-93  
Created Date: 07-31-88  
Owner Tank Id: 4  
SWRCB Tank Id: 30-020-000142-000004  
Tank Status: A  
Capacity: 10000  
Active Date: 07-01-85  
Tank Use: M.V. FUEL  
STG: P  
Content: REG UNLEADED  
Number Of Tanks: Not reported

Name: BEACON BAY AUTO WASH  
Address: 1501 W MAC ARTHUR BLVD  
City: SANTA ANA  
Status: Active  
Comp Number: 142  
Number: 1

Map ID  
Direction  
Distance  
Elevation

MAP FINDINGS

Site

Database(s)

EDR ID Number  
EPA ID Number

**BEACON BAY AUTO WASH (Continued)**

**S106923152**

Board Of Equalization: Not reported  
Referral Date: 07-20-93  
Action Date: 07-20-93  
Created Date: 07-31-88  
Owner Tank Id: 5  
SWRCB Tank Id: 30-020-000142-000005  
Tank Status: A  
Capacity: 10000  
Active Date: 07-01-85  
Tank Use: M.V. FUEL  
STG: P  
Content: REG UNLEADED  
Number Of Tanks: Not reported

Name: BEACON BAY AUTO WASH  
Address: 1501 W MAC ARTHUR BLVD  
City: SANTA ANA  
Status: Active  
Comp Number: 142  
Number: 1  
Board Of Equalization: Not reported  
Referral Date: 07-20-93  
Action Date: 07-20-93  
Created Date: 07-31-88  
Owner Tank Id: 6  
SWRCB Tank Id: 30-020-000142-000006  
Tank Status: A  
Capacity: 10000  
Active Date: 07-01-85  
Tank Use: M.V. FUEL  
STG: P  
Content: DIESEL  
Number Of Tanks: Not reported

**E64**  
**North**  
**< 1/8**  
**0.017 mi.**  
**90 ft.**

**UNION CAR WASH/BEACON BAY**  
**1501 MACARTHUR BLVD**  
**SANTA ANA, CA 92704**  
**Site 2 of 6 in cluster E**

**LUST S106784800**  
**N/A**

**Relative:**  
**Higher**  
**Actual:**  
**28 ft.**

LUST REG 8:  
Name: UNION CAR WASH/BEACON BAY  
Address: 1501 MACARTHUR BLVD  
City: SANTA ANA  
Region: 8  
County: Orange  
Regional Board: Santa Ana Region  
Facility Status: Case Closed  
Case Number: 083000572T  
Local Case Num: Not reported  
Case Type: Aquifer affected  
Substance: Gasoline  
Qty Leaked: Not reported  
Abate Method: EDFPGT  
Cross Street: BRISTOL  
Enf Type: CLOS  
Funding: Not reported  
How Discovered: OM



Map ID  
 Direction  
 Distance  
 Elevation

MAP FINDINGS

Site

Database(s)

EDR ID Number  
 EPA ID Number

**UNION CAR WASH/BEACON BAY (Continued)**

**S106784800**

How Stopped:	Not reported
Leak Cause:	Overfill
Leak Source:	Other Source
Global ID:	T0605900458
How Stopped Date:	11/29/1983
Enter Date:	7/20/1987
Date Confirmation of Leak Began:	11/29/1983
Date Preliminary Assessment Began:	Not reported
Discover Date:	11/29/1983
Enforcement Date:	6/16/2000
Close Date:	2/11/2004
Date Prelim Assessment Workplan Submitted:	Not reported
Date Pollution Characterization Began:	9/1/1987
Date Remediation Plan Submitted:	Not reported
Date Remedial Action Underway:	1/11/2002
Date Post Remedial Action Monitoring:	6/29/2001
Enter Date:	7/20/1987
GW Qualifies:	=
Soil Qualifies:	Not reported
Operator:	Not reported
Facility Contact:	Not reported
Interim:	Yes
Oversite Program:	LUST
Latitude:	33.70038461
Longitude:	-117.8884491
MTBE Date:	1/9/1997
Max MTBE GW:	51000
MTBE Concentration:	8
Max MTBE Soil:	Not reported
MTBE Fuel:	1
MTBE Tested:	MTBE Detected. Site tested for MTBE & MTBE detected
MTBE Class:	Not reported
Staff:	NOM
Staff Initials:	JB
Lead Agency:	Regional Board
Local Agency:	Santa Ana, Orange County
Hydr Basin #:	COASTAL PLAIN OF ORA
Beneficial:	Not reported
Priority:	Not reported
Cleanup Fund Id:	Not reported
Work Suspended:	Not reported
Summary:	SINCE SIGNIFICANT DISSOLVED PHASE CONTAM IS PRESENT, FURTHER INVEST (RESAMPLING, GRADIENT) IS REQ'D. HOWEVER, FP WAS REMOVED FROM 1983-1985. A REPORT SAMPLING RESULTS PENDING. VES ACTIVATED ON 8/19/96. ALSO, GW TREAT SYS OPERATING @ SITE.

**E65**  
**North**  
 < 1/8  
 0.017 mi.  
 90 ft.

**SOUTH COAST AUTO WASH**  
**1501 W MACARTHUR BLVD**  
**SANTA ANA, CA 92704**  
 Site 3 of 6 in cluster E

**LUST** **U001578201**  
**HIST UST** **N/A**  
**CERS**

**Relative:**  
**Higher**

**LUST:**  
 Name: UNION CAR WASH/BEACON BAY  
 Address: 1501 W MACARTHUR BLVD  
 City,State,Zip: SANTA ANA, CA 92704  
 Lead Agency: SANTA ANA RWQCB (REGION 8)  
 Case Type: LUST Cleanup Site

**Actual:**  
 28 ft.

Map ID  
Direction  
Distance  
Elevation

MAP FINDINGS

Site

Database(s)

EDR ID Number  
EPA ID Number

**SOUTH COAST AUTO WASH (Continued)**

**U001578201**

Geo Track: [http://geotracker.waterboards.ca.gov/profile\\_report.asp?global\\_id=T0605900458](http://geotracker.waterboards.ca.gov/profile_report.asp?global_id=T0605900458)  
Global Id: T0605900458  
Latitude: 33.700385  
Longitude: -117.88823  
Status: Completed - Case Closed  
Status Date: 02/11/2004  
Case Worker: NOM  
RB Case Number: 083000572T  
Local Agency: SANTA ANA, CITY OF  
File Location: Not reported  
Local Case Number: Not reported  
Potential Media Affect: Aquifer used for drinking water supply  
Potential Contaminants of Concern: Gasoline  
Site History: Not reported

LUST:

Global Id: T0605900458  
Contact Type: Local Agency Caseworker  
Contact Name: CHRISTOPHER CIRAULO  
Organization Name: SANTA ANA, CITY OF  
Address: 1439 S. BROADWAY  
City: SANTA ANA  
Email: cciraulo@santa-ana.org  
Phone Number: Not reported

Global Id: T0605900458  
Contact Type: Regional Board Caseworker  
Contact Name: NANCY OLSON-MARTIN  
Organization Name: SANTA ANA RWQCB (REGION 8)  
Address: 3737 MAIN STREET, SUITE 500  
City: RIVERSIDE  
Email: nolson-martin@waterboards.ca.gov  
Phone Number: Not reported

LUST:

Global Id: T0605900458  
Action Type: ENFORCEMENT  
Date: 01/18/2000  
Action: Staff Letter

Global Id: T0605900458  
Action Type: ENFORCEMENT  
Date: 12/05/2003  
Action: Notification - Preclosure

Global Id: T0605900458  
Action Type: ENFORCEMENT  
Date: 09/28/2001  
Action: Staff Letter

Global Id: T0605900458  
Action Type: ENFORCEMENT  
Date: 03/29/1999  
Action: Staff Letter

Global Id: T0605900458  
Action Type: ENFORCEMENT

Map ID  
Direction  
Distance  
Elevation

MAP FINDINGS

Site

Database(s)

EDR ID Number  
EPA ID Number

**SOUTH COAST AUTO WASH (Continued)**

**U001578201**

Date:	08/21/2000
Action:	Staff Letter
Global Id:	T0605900458
Action Type:	ENFORCEMENT
Date:	11/08/2001
Action:	Staff Letter
Global Id:	T0605900458
Action Type:	ENFORCEMENT
Date:	08/29/1999
Action:	Staff Letter
Global Id:	T0605900458
Action Type:	ENFORCEMENT
Date:	01/11/2002
Action:	Staff Letter
Global Id:	T0605900458
Action Type:	Other
Date:	11/29/1983
Action:	Leak Stopped
Global Id:	T0605900458
Action Type:	REMEDIATION
Date:	01/02/2001
Action:	Excavation
Global Id:	T0605900458
Action Type:	REMEDIATION
Date:	01/22/2002
Action:	Other (Use Description Field)
Global Id:	T0605900458
Action Type:	REMEDIATION
Date:	11/01/1993
Action:	Free Product Removal
Global Id:	T0605900458
Action Type:	ENFORCEMENT
Date:	06/12/2001
Action:	Staff Letter
Global Id:	T0605900458
Action Type:	ENFORCEMENT
Date:	10/19/2000
Action:	Staff Letter
Global Id:	T0605900458
Action Type:	ENFORCEMENT
Date:	06/16/2000
Action:	Clean-up and Abatement Order
Global Id:	T0605900458
Action Type:	ENFORCEMENT
Date:	03/29/2000
Action:	Notice of Violation

Map ID  
Direction  
Distance  
Elevation

MAP FINDINGS

Site

Database(s)

EDR ID Number  
EPA ID Number

**SOUTH COAST AUTO WASH (Continued)**

**U001578201**

Global Id:	T0605900458
Action Type:	ENFORCEMENT
Date:	01/06/2003
Action:	* No Action
Global Id:	T0605900458
Action Type:	ENFORCEMENT
Date:	10/18/2002
Action:	* Verbal Communication
Global Id:	T0605900458
Action Type:	ENFORCEMENT
Date:	03/03/2003
Action:	* No Action
Global Id:	T0605900458
Action Type:	Other
Date:	11/29/1983
Action:	Leak Reported
Global Id:	T0605900458
Action Type:	RESPONSE
Date:	10/02/2002
Action:	Monitoring Report - Quarterly
Global Id:	T0605900458
Action Type:	ENFORCEMENT
Date:	12/20/2004
Action:	Rescission of Enforcement Action
Global Id:	T0605900458
Action Type:	RESPONSE
Date:	10/06/2003
Action:	Request for Closure
Global Id:	T0605900458
Action Type:	RESPONSE
Date:	07/26/2004
Action:	Well Destruction Report
Global Id:	T0605900458
Action Type:	ENFORCEMENT
Date:	12/05/2003
Action:	Notification - Preclosure
Global Id:	T0605900458
Action Type:	ENFORCEMENT
Date:	03/03/2003
Action:	File review
Global Id:	T0605900458
Action Type:	ENFORCEMENT
Date:	08/18/2002
Action:	* Verbal Communication
Global Id:	T0605900458
Action Type:	ENFORCEMENT

Map ID  
Direction  
Distance  
Elevation

MAP FINDINGS

Site

Database(s)

EDR ID Number  
EPA ID Number

**SOUTH COAST AUTO WASH (Continued)**

**U001578201**

Date: 10/08/2002  
Action: \* No Action

Global Id: T0605900458  
Action Type: ENFORCEMENT  
Date: 10/01/2002  
Action: File review

Global Id: T0605900458  
Action Type: ENFORCEMENT  
Date: 07/02/1990  
Action: Unauthorized Release Form

Global Id: T0605900458  
Action Type: ENFORCEMENT  
Date: 11/08/2001  
Action: Referral to Regional Board

Global Id: T0605900458  
Action Type: ENFORCEMENT  
Date: 12/16/1983  
Action: Complaint

Global Id: T0605900458  
Action Type: RESPONSE  
Date: 08/02/2004  
Action: Well Destruction Report

Global Id: T0605900458  
Action Type: RESPONSE  
Date: 03/25/1988  
Action: Correspondence

Global Id: T0605900458  
Action Type: RESPONSE  
Date: 06/29/1990  
Action: Tank Removal Report / UST Sampling Report

Global Id: T0605900458  
Action Type: RESPONSE  
Date: 10/08/2001  
Action: Tank Removal Report / UST Sampling Report

Global Id: T0605900458  
Action Type: ENFORCEMENT  
Date: 01/22/2001  
Action: Site Visit / Inspection / Sampling

Global Id: T0605900458  
Action Type: ENFORCEMENT  
Date: 01/06/2003  
Action: File review

Global Id: T0605900458  
Action Type: ENFORCEMENT  
Date: 01/05/2004  
Action: Notification - Preclosure

Map ID  
Direction  
Distance  
Elevation

MAP FINDINGS

Site

Database(s)

EDR ID Number  
EPA ID Number

**SOUTH COAST AUTO WASH (Continued)**

**U001578201**

Global Id:	T0605900458
Action Type:	ENFORCEMENT
Date:	12/11/2003
Action:	* Verbal Communication
Global Id:	T0605900458
Action Type:	ENFORCEMENT
Date:	01/05/2004
Action:	* Verbal Communication
Global Id:	T0605900458
Action Type:	ENFORCEMENT
Date:	07/21/2003
Action:	* No Action
Global Id:	T0605900458
Action Type:	ENFORCEMENT
Date:	12/19/2003
Action:	Staff Letter
Global Id:	T0605900458
Action Type:	ENFORCEMENT
Date:	01/20/2004
Action:	* Verbal Communication
Global Id:	T0605900458
Action Type:	ENFORCEMENT
Date:	07/02/2003
Action:	* No Action
Global Id:	T0605900458
Action Type:	ENFORCEMENT
Date:	01/06/2004
Action:	* Verbal Communication
Global Id:	T0605900458
Action Type:	ENFORCEMENT
Date:	02/11/2004
Action:	Closure/No Further Action Letter
Global Id:	T0605900458
Action Type:	Other
Date:	11/29/1983
Action:	Leak Discovery
Global Id:	T0605900458
Action Type:	RESPONSE
Date:	06/30/2003
Action:	Monitoring Report - Quarterly
Global Id:	T0605900458
Action Type:	ENFORCEMENT
Date:	02/02/2004
Action:	* Verbal Communication
Global Id:	T0605900458
Action Type:	ENFORCEMENT

Map ID  
Direction  
Distance  
Elevation

MAP FINDINGS

Site

Database(s)

EDR ID Number  
EPA ID Number

**SOUTH COAST AUTO WASH (Continued)**

**U001578201**

Date: 02/06/2004  
Action: \* No Action

Global Id: T0605900458  
Action Type: RESPONSE  
Date: 02/28/2003  
Action: Monitoring Report - Quarterly

Global Id: T0605900458  
Action Type: RESPONSE  
Date: 01/30/2003  
Action: Monitoring Report - Quarterly

Global Id: T0605900458  
Action Type: RESPONSE  
Date: 01/30/2004  
Action: Monitoring Report - Quarterly

**LUST:**

Global Id: T0605900458  
Status: Open - Case Begin Date  
Status Date: 11/29/1983

Global Id: T0605900458  
Status: Open - Site Assessment  
Status Date: 11/29/1983

Global Id: T0605900458  
Status: Open - Site Assessment  
Status Date: 09/01/1987

Global Id: T0605900458  
Status: Open - Remediation  
Status Date: 08/19/1996

Global Id: T0605900458  
Status: Open - Verification Monitoring  
Status Date: 06/29/2001

Global Id: T0605900458  
Status: Open - Remediation  
Status Date: 01/11/2002

Global Id: T0605900458  
Status: Completed - Case Closed  
Status Date: 02/11/2004

**HIST UST:**

Name: SOUTH COAST AUTO WASH  
Address: 1501 W MACARTHUR BLVD  
City,State,Zip: SANTA ANA, CA 92704  
File Number: 0002E60A  
URL: <http://geotracker.waterboards.ca.gov/ustpdfs/pdf/0002E60A.pdf>  
Region: STATE  
Facility ID: 00000043909

Map ID  
Direction  
Distance  
Elevation

MAP FINDINGS

Site

Database(s)

EDR ID Number  
EPA ID Number

**SOUTH COAST AUTO WASH (Continued)**

**U001578201**

Facility Type: Gas Station  
Other Type: GAS  
Contact Name: Not reported  
Telephone: 7149571422  
Owner Name: BEACON BAY ENTERPRISES, INC.  
Owner Address: 260 NEWPORT CENTER DRIVE  
Owner City,St,Zip: NEWPORT BEACH, CA 92660  
Total Tanks: 0006

Tank Num: 001  
Container Num: 1  
Year Installed: 1978  
Tank Capacity: 00010000  
Tank Used for: PRODUCT  
Type of Fuel: PREMIUM  
Container Construction Thickness: 1/4  
Leak Detection: Stock Inventor, Groundwater Monitoring Well, 10

Tank Num: 002  
Container Num: 2  
Year Installed: 1978  
Tank Capacity: 00010000  
Tank Used for: PRODUCT  
Type of Fuel: PREMIUM  
Container Construction Thickness: 1/4  
Leak Detection: Stock Inventor, Groundwater Monitoring Well, 10

Tank Num: 003  
Container Num: 3  
Year Installed: 1978  
Tank Capacity: 00010000  
Tank Used for: PRODUCT  
Type of Fuel: 2  
Container Construction Thickness: 1/4  
Leak Detection: Stock Inventor, Groundwater Monitoring Well, 10

Tank Num: 004  
Container Num: 4  
Year Installed: 1978  
Tank Capacity: 00010000  
Tank Used for: PRODUCT  
Type of Fuel: UNLEADED  
Container Construction Thickness: 1/4  
Leak Detection: Stock Inventor, Groundwater Monitoring Well, 10

Tank Num: 005  
Container Num: 5  
Year Installed: 1978  
Tank Capacity: 00010000  
Tank Used for: PRODUCT  
Type of Fuel: UNLEADED  
Container Construction Thickness: 1/4  
Leak Detection: Stock Inventor, Groundwater Monitoring Well, 10

Tank Num: 006  
Container Num: 6  
Year Installed: 1978



Map ID  
Direction  
Distance  
Elevation

MAP FINDINGS

Site

Database(s)

EDR ID Number  
EPA ID Number

**SOUTH COAST AUTO WASH (Continued)**

**U001578201**

Tank Capacity: 00010000  
Tank Used for: PRODUCT  
Type of Fuel: DIESEL  
Container Construction Thickness: 1/4  
Leak Detection: Stock Inventor, Groundwater Monitoring Well, 10

[Click here for Geo Tracker PDF:](#)

**CERS:**

Name: UNION CAR WASH/BEACON BAY  
Address: 1501 W MACARTHUR BLVD  
City,State,Zip: SANTA ANA, CA 92704  
Site ID: 221787  
CERS ID: T0605900458  
CERS Description: Leaking Underground Storage Tank Cleanup Site

**Affiliation:**

Affiliation Type Desc: Local Agency Caseworker  
Entity Name: CHRISTOPHER CIRAULO - SANTA ANA, CITY OF  
Entity Title: Not reported  
Affiliation Address: 1439 S. BROADWAY  
Affiliation City: SANTA ANA  
Affiliation State: CA  
Affiliation Country: Not reported  
Affiliation Zip: Not reported  
Affiliation Phone: Not reported

**F66  
NNW  
< 1/8  
0.019 mi.  
98 ft.**

**FAR WEST MGT  
1601 W MCARTHUR  
SANTA ANA, CA 92704  
Site 1 of 2 in cluster F**

**RCRA-SQG 1000136394  
FINDS CAD982320046  
ECHO  
HAZNET**

**Relative:  
Higher**

**RCRA-SQG:**

**Actual:  
28 ft.**

Date form received by agency: 1988-02-18 00:00:00.0  
Facility name: FAR WEST MGT  
Facility address: 1601 W MCARTHUR  
SANTA ANA, CA 92704  
EPA ID: CAD982320046  
Mailing address: W MCARTHUR  
SANTA ANA, CA 92704  
Contact: ENVIRONMENTAL MANAGER  
Contact address: 1601 W MCARTHUR  
SANTA ANA, CA 92704  
Contact country: US  
Contact telephone: 714-557-0333  
Contact email: Not reported  
EPA Region: 09  
Classification: Small Small Quantity Generator  
Description: Handler: generates more than 100 and less than 1000 kg of hazardous waste during any calendar month and accumulates less than 6000 kg of hazardous waste at any time; or generates 100 kg or less of hazardous waste during any calendar month, and accumulates more than 1000 kg of hazardous waste at any time

Owner/Operator Summary:

Map ID  
Direction  
Distance  
Elevation

MAP FINDINGS

Site

Database(s)

EDR ID Number  
EPA ID Number

**FAR WEST MGT (Continued)**

**1000136394**

Owner/operator name: FAR WEST MGT  
Owner/operator address: NOT REQUIRED  
NOT REQUIRED, ME 99999  
Owner/operator country: Not reported  
Owner/operator telephone: 415-555-1212  
Owner/operator email: Not reported  
Owner/operator fax: Not reported  
Owner/operator extension: Not reported  
Legal status: Private  
Owner/Operator Type: Owner  
Owner/Op start date: Not reported  
Owner/Op end date: Not reported

Owner/operator name: NOT REQUIRED  
Owner/operator address: NOT REQUIRED  
NOT REQUIRED, ME 99999  
Owner/operator country: Not reported  
Owner/operator telephone: 415-555-1212  
Owner/operator email: Not reported  
Owner/operator fax: Not reported  
Owner/operator extension: Not reported  
Legal status: Private  
Owner/Operator Type: Operator  
Owner/Op start date: Not reported  
Owner/Op end date: Not reported

Handler Activities Summary:

U.S. importer of hazardous waste: No  
Mixed waste (haz. and radioactive): No  
Recycler of hazardous waste: No  
Transporter of hazardous waste: No  
Treater, storer or disposer of HW: No  
Underground injection activity: No  
On-site burner exemption: No  
Furnace exemption: No  
Used oil fuel burner: No  
Used oil processor: No  
User oil refiner: No  
Used oil fuel marketer to burner: No  
Used oil Specification marketer: No  
Used oil transfer facility: No  
Used oil transporter: No

Violation Status: No violations found

FINDS:

Registry ID: 110002793200

Environmental Interest/Information System

RCRAInfo is a national information system that supports the Resource Conservation and Recovery Act (RCRA) program through the tracking of events and activities related to facilities that generate, transport, and treat, store, or dispose of hazardous waste. RCRAInfo allows RCRA program staff to track the notification, permit, compliance, and corrective action activities required under RCRA.

Map ID  
Direction  
Distance  
Elevation

MAP FINDINGS

Site

Database(s)

EDR ID Number  
EPA ID Number

**FAR WEST MGT (Continued)**

**1000136394**

[Click this hyperlink](#) while viewing on your computer to access additional FINDS: detail in the EDR Site Report.

**ECHO:**

Envid: 1000136394  
Registry ID: 110002793200  
DFR URL: <http://echo.epa.gov/detailed-facility-report?fid=110002793200>

**HAZNET:**

Name: FAR WEST MGT  
Address: 1601 W MCARTHUR  
Address 2: Not reported  
City,State,Zip: SANTA ANA, CA 927040000  
Year: 2006  
Gepaid: CAD982320046  
Contact: RICHARD FRANKLIN  
Telephone: 9498631757  
Mailing Name: Not reported  
Mailing Address: PO BOX 11976  
Gen County: 30  
Waste Category: Organic liquids (nonsolvents) with halogens  
TSD EPA ID: CAD028409019  
TSD County: 19  
Disposal Method: Transfer Station  
Tons: 0.417

**Additional Info:**

Year: 2006  
Shipment Date: 20060510  
Creation Date: 12/20/2006 18:30:44  
Receipt Date: 20060518  
Manifest ID: 24810731  
Gen EPA ID: CAD982320046  
Trans EPA ID: CAL000253361  
Trans Name: ALL PHASE ENVIRONMENTAL  
Trans 2 EPA ID: Not reported  
Trans 2 Name: Not reported  
TSDF EPA ID: CAD028409019  
Trans Name: CROSBY OVERTON INC  
TSDF Alt EPA ID: CAD028409019  
TSDF Alt Name: Not reported  
Waste Code: 341  
RCRA Code: D001  
Meth Code: H01  
Quantity Tons: 0.417  
Waste Quantity: 100  
Quantity Unit: G  
Additional Code 1: Not reported  
Additional Code 2: Not reported  
Additional Code 3: Not reported  
Additional Code 4: Not reported  
Additional Code 5: Not reported

Name: FAR WEST MGT  
Address: 1601 W MCARTHUR

Map ID  
Direction  
Distance  
Elevation

MAP FINDINGS

Site

Database(s)

EDR ID Number  
EPA ID Number

**FAR WEST MGT (Continued)**

**1000136394**

Address 2: Not reported  
City,State,Zip: SANTA ANA, CA 927040000  
Year: 2012  
Gepaid: CAD982320046  
Contact: RICHARD FRANKLIN  
Telephone: 9498631757  
Mailing Name: Not reported  
Mailing Address: PO BOX 11976  
Gen County: 30  
Waste Category: Organic liquids (nonsolvents) with halogens  
TSD EPA ID: CAD028409019  
TSD County: 19  
Disposal Method: Storage, Bulking, And/Or Transfer Off Site--No Treatment/Reovery (H010-H129) Or (H131-H135)  
Tons: 0.22935

**Additional Info:**

Year: 2012  
Shipment Date: 20120614  
Creation Date: 8/7/2012 22:15:22  
Receipt Date: 20120614  
Manifest ID: 009287229JJK  
Gen EPA ID: CAD982320046  
Trans EPA ID: CAL000253361  
Trans Name: ALL PHASE ENVIRONMENTAL  
Trans 2 EPA ID: Not reported  
Trans 2 Name: Not reported  
TSD EPA ID: CAD028409019  
Trans Name: CROSBY & OVERTON  
TSD Alt EPA ID: Not reported  
TSD Alt Name: Not reported  
Waste Code: 341  
RCRA Code: D001  
Meth Code: H141  
Quantity Tons: 0.22935  
Waste Quantity: 55  
Quantity Unit: G  
Additional Code 1: Not reported  
Additional Code 2: Not reported  
Additional Code 3: Not reported  
Additional Code 4: Not reported  
Additional Code 5: Not reported

Name: FAR WEST MGT  
Address: 1601 W MCARTHUR  
Address 2: Not reported  
City,State,Zip: SANTA ANA, CA 927040000  
Year: 1988  
Gepaid: CAD982320046  
Contact: RICHARD FRANKLIN  
Telephone: 9498631757  
Mailing Name: Not reported  
Mailing Address: PO BOX 11976  
Gen County: 30  
Waste Category: Hydrocarbon solvents (benzene, hexane, Stoddard, Etc.)  
TSD EPA ID: CAD008302903  
TSD County: 19



Map ID  
Direction  
Distance  
Elevation

MAP FINDINGS

Site

Database(s)

EDR ID Number  
EPA ID Number

**FAR WEST MGT (Continued)**

**1000136394**

Gen County: 30  
Waste Category: Paint sludge  
TSD EPA ID: CAD008302903  
TSD County: 19  
Disposal Method: Recycler  
Tons: 1.1259

Name: FAR WEST MGT  
Address: 1601 W MCARTHUR  
Address 2: Not reported  
City,State,Zip: SANTA ANA, CA 927040000  
Year: 2010  
Gepaid: CAD982320046  
Contact: RICHARD FRANKLIN  
Telephone: 9498631757  
Mailing Name: Not reported  
Mailing Address: PO BOX 11976  
Gen County: 30  
Waste Category: Organic liquids (nonsolvents) with halogens  
TSD EPA ID: CAD028409019  
TSD County: 19  
Disposal Method: Storage, Bulking, And/Or Transfer Off Site--No Treatment/Reovery (H010-H129) Or (H131-H135)  
Tons: 0.417

Additional Info:

Year: 2010  
Shipment Date: 20100406  
Creation Date: 7/20/2010 18:30:31  
Receipt Date: 20100409  
Manifest ID: 005965900JJK  
Gen EPA ID: CAD982320046  
Trans EPA ID: CAL000253361  
Trans Name: ALL PHASE ENVIRONMENTAL  
Trans 2 EPA ID: Not reported  
Trans 2 Name: Not reported  
TSDf EPA ID: CAD028409019  
Trans Name: CROSBY & OVERTON  
TSDf Alt EPA ID: Not reported  
TSDf Alt Name: Not reported  
Waste Code: 341  
RCRA Code: D001  
Meth Code: H141  
Quantity Tons: 0.2085  
Waste Quantity: 50  
Quantity Unit: G  
Additional Code 1: Not reported  
Additional Code 2: Not reported  
Additional Code 3: Not reported  
Additional Code 4: Not reported  
Additional Code 5: Not reported

Year: 2010  
Shipment Date: 20100722  
Creation Date: 9/30/2010 18:30:48  
Receipt Date: 20100723  
Manifest ID: 005965906JJK  
Gen EPA ID: CAD982320046

Map ID  
Direction  
Distance  
Elevation

MAP FINDINGS

Site

Database(s)

EDR ID Number  
EPA ID Number

**FAR WEST MGT (Continued)**

**1000136394**

Trans EPA ID:	CAL000253361
Trans Name:	ALL PHASE ENVIRONMENTAL
Trans 2 EPA ID:	Not reported
Trans 2 Name:	Not reported
TSD EPA ID:	CAD028409019
Trans Name:	CROSBY & OVERTON
TSD Alt EPA ID:	Not reported
TSD Alt Name:	Not reported
Waste Code:	341
RCRA Code:	D001
Meth Code:	H141
Quantity Tons:	0.2085
Waste Quantity:	50
Quantity Unit:	G
Additional Code 1:	Not reported
Additional Code 2:	Not reported
Additional Code 3:	Not reported
Additional Code 4:	Not reported
Additional Code 5:	Not reported
Name:	FAR WEST MGT
Address:	1601 W MCARTHUR
Address 2:	Not reported
City,State,Zip:	SANTA ANA, CA 927040000
Year:	2011
Gepaid:	CAD982320046
Contact:	RICHARD FRANKLIN
Telephone:	9498631757
Mailing Name:	Not reported
Mailing Address:	PO BOX 11976
Gen County:	30
Waste Category:	Organic liquids (nonsolvents) with halogens
TSD EPA ID:	CAD028409019
TSD County:	19
Disposal Method:	Storage, Bulking, And/Or Transfer Off Site--No Treatment/Reovery (H010-H129) Or (H131-H135)
Tons:	0.22935
Additional Info:	
Year:	2011
Shipment Date:	20110124
Creation Date:	3/31/2011 18:30:21
Receipt Date:	20110201
Manifest ID:	007748161JJK
Gen EPA ID:	CAD982320046
Trans EPA ID:	CAL000253361
Trans Name:	ALL PHASE ENVIRONMENTAL
Trans 2 EPA ID:	Not reported
Trans 2 Name:	Not reported
TSD EPA ID:	CAD028409019
Trans Name:	CROSBY & OVERTON
TSD Alt EPA ID:	Not reported
TSD Alt Name:	Not reported
Waste Code:	341
RCRA Code:	D001
Meth Code:	H141
Quantity Tons:	0.22935

Map ID  
Direction  
Distance  
Elevation

MAP FINDINGS

Site

Database(s)

EDR ID Number  
EPA ID Number

**FAR WEST MGT (Continued)**

**1000136394**

Waste Quantity: 55  
Quantity Unit: G  
Additional Code 1: Not reported  
Additional Code 2: Not reported  
Additional Code 3: Not reported  
Additional Code 4: Not reported  
Additional Code 5: Not reported

**E67**  
**North**  
**< 1/8**  
**0.019 mi.**  
**99 ft.**

**OCEANPARK CLEANERS**  
**1421 W MACARTHUR BLVD**  
**SANTA ANA, CA 92704**  
**Site 4 of 6 in cluster E**

**EDR Hist Cleaner** **1020052795**  
**N/A**

**Relative:**  
**Lower**

EDR Hist Cleaner

**Actual:**  
**27 ft.**

Year:	Name:	Type:
1991	SOUTH CAST CLEANERS	Drycleaning Plants, Except Rugs, NEC
1992	SOUTH COAST CLEANERS	Drycleaning Plants, Except Rugs
1996	SOUTH COAST CLEANERS	Drycleaning Plants, Except Rugs
1997	SOUTH COAST CLEANERS	Drycleaning Plants, Except Rugs
1998	SOUTH COAST CLEANERS	Drycleaning Plants, Except Rugs
2001	OCEANPARK CLEANERS	Drycleaning Plants, Except Rugs, NEC
2002	OCEANPARK CLEANERS	Drycleaning Plants, Except Rugs, NEC
2003	OCEANPARK CLEANERS	Drycleaning Plants, Except Rugs, NEC
2004	OCEANPARK CLEANERS	Drycleaning Plants, Except Rugs, NEC
2006	OCEANPARK CLEANERS	Drycleaning Plants, Except Rugs, NEC
2007	OCEANPARK CLEANERS	Drycleaning Plants, Except Rugs, NEC
2008	OCEANPARK CLEANERS	Drycleaning Plants, Except Rugs, NEC
2009	OCEANPARK CLEANERS	Drycleaning Plants, Except Rugs, NEC
2010	OCEANPARK CLEANERS	Drycleaning Plants, Except Rugs, NEC
2011	OCEANPARK CLEANERS	Drycleaning Plants, Except Rugs, NEC
2012	OCEANPARK CLEANERS	Drycleaning Plants, Except Rugs, NEC
2013	OCEANPARK CLEANERS	Drycleaning Plants, Except Rugs, NEC
2014	OCEANPARK CLEANERS	Drycleaning Plants, Except Rugs, NEC

**E68**  
**North**  
**< 1/8**  
**0.019 mi.**  
**99 ft.**

**RITTERS STEAM KETTLE COOKING**  
**1421 W MACARTHUR BLVD STE G**  
**SANTA ANA, CA 92704**  
**Site 5 of 6 in cluster E**

**DRYCLEANERS** **S121695523**  
**CERS** **N/A**

**Relative:**  
**Lower**

DRYCLEAN SOUTH COAST:

**Actual:**  
**27 ft.**

Name: OCEAN PARK CLEANERS  
Address: 1421 W MACARTHUR BLVD STE A  
City,State,Zip: SANTA ANA, CA 92704  
Facility ID: 141723  
Application Number: 433678  
Permit Number: Not reported  
Status: A  
Representative Name: HOE S. PARK  
Representative Telephone: 714 5460422  
Permit Status: Not reported  
BCAT Number: 000233  
BCAT Description: DRY CLEANING EQUIP PETROLEUM SOLVENT



Map ID  
Direction  
Distance  
Elevation

MAP FINDINGS

Site

Database(s)

EDR ID Number  
EPA ID Number

**RITTERS STEAM KETTLE COOKING (Continued)**

**S121695523**

CCAT Number: Not reported  
CCAT Description: Not reported  
UTM East: 0  
UTM North: 0

**CERS:**

Name: RITTERS STEAM KETTLE COOKING  
Address: 1421 W MACARTHUR BLVD STE G  
City,State,Zip: SANTA ANA, CA 92704  
Site ID: 424878  
CERS ID: 10738213  
CERS Description: Chemical Storage Facilities

**Affiliation:**

Affiliation Type Desc: Document Preparer  
Entity Name: Lien Phung  
Entity Title: Not reported  
Affiliation Address: Not reported  
Affiliation City: Not reported  
Affiliation State: Not reported  
Affiliation Country: Not reported  
Affiliation Zip: Not reported  
Affiliation Phone: Not reported

Affiliation Type Desc: Legal Owner  
Entity Name: Lien Phung  
Entity Title: Not reported  
Affiliation Address: 1421 W MacArthur Blvd Ste G  
Affiliation City: Santa Ana  
Affiliation State: CA  
Affiliation Country: United States  
Affiliation Zip: 92704  
Affiliation Phone: (714) 360-3160

Affiliation Type Desc: Parent Corporation  
Entity Name: Ritters Steam Kettle Cooking  
Entity Title: Not reported  
Affiliation Address: Not reported  
Affiliation City: Not reported  
Affiliation State: Not reported  
Affiliation Country: Not reported  
Affiliation Zip: Not reported  
Affiliation Phone: Not reported

Affiliation Type Desc: Facility Mailing Address  
Entity Name: Mailing Address  
Entity Title: Not reported  
Affiliation Address: 1421 W MacArthur Blvd Ste G  
Affiliation City: Santa Ana  
Affiliation State: CA  
Affiliation Country: Not reported  
Affiliation Zip: 92704  
Affiliation Phone: Not reported

Affiliation Type Desc: Identification Signer  
Entity Name: Lien Phung  
Entity Title: Owner

Map ID  
 Direction  
 Distance  
 Elevation

MAP FINDINGS

Site

Database(s)

EDR ID Number  
 EPA ID Number

**RITTERS STEAM KETTLE COOKING (Continued)**

**S121695523**

Affiliation Address:	Not reported
Affiliation City:	Not reported
Affiliation State:	Not reported
Affiliation Country:	Not reported
Affiliation Zip:	Not reported
Affiliation Phone:	Not reported
Affiliation Type Desc:	CUPA District
Entity Name:	Orange County Env Health
Entity Title:	Not reported
Affiliation Address:	1241 East Dyer RoadSuite 120
Affiliation City:	Santa Ana
Affiliation State:	CA
Affiliation Country:	Not reported
Affiliation Zip:	92705-5611
Affiliation Phone:	(714) 433-6000
Affiliation Type Desc:	Environmental Contact
Entity Name:	Lien Phung
Entity Title:	Not reported
Affiliation Address:	1421 W MacArthur Blvd Ste G
Affiliation City:	Santa Ana
Affiliation State:	CA
Affiliation Country:	Not reported
Affiliation Zip:	92704
Affiliation Phone:	Not reported
Affiliation Type Desc:	Operator
Entity Name:	Ritters SKC
Entity Title:	Not reported
Affiliation Address:	Not reported
Affiliation City:	Not reported
Affiliation State:	Not reported
Affiliation Country:	Not reported
Affiliation Zip:	Not reported
Affiliation Phone:	(714) 850-1380

**E69**  
**North**  
**< 1/8**  
**0.019 mi.**  
**99 ft.**

**SOUTH COAST CLEANERS**  
**1421 W MACARTHUR # A**  
**SANTA ANA, CA 92704**  
**Site 6 of 6 in cluster E**

**DRYCLEANERS** **S121699502**  
**N/A**

**Relative:**  
**Lower**  
**Actual:**  
**27 ft.**

DRYCLEAN SOUTH COAST:	
Name:	SOUTH COAST CLEANERS
Address:	1421 W MACARTHUR # A
City,State,Zip:	SANTA ANA, CA 92704
Facility ID:	77540
Application Number:	224001
Permit Number:	D25838
Status:	O
Representative Name:	KI H.LEE
Representative Telephone:	714 5404626
Permit Status:	INACTIVE
BCAT Number:	000234
BCAT Description:	DRY CLEANING EQUIP PERCHLOROETHYLENE
CCAT Number:	04

Map ID  
 Direction  
 Distance  
 Elevation

MAP FINDINGS

Site

Database(s)

EDR ID Number  
 EPA ID Number

**SOUTH COAST CLEANERS (Continued)**

**S121699502**

CCAT Description: VAPOR RECOVERY UNIT COMPRESS & CONDENSE  
 UTM East: 418.42999268  
 UTM North: 3729.0400391

**C70**  
**NE**  
 < 1/8  
 0.019 mi.  
 100 ft.

**FIRESTONE STONE #2783**  
**3733**  
**SANTA ANA, CA 92707**  
**Site 7 of 19 in cluster C**

**LUST** **S101299958**  
**HIST CORTESE** **N/A**

**Relative:**  
**Higher**  
**Actual:**  
**28 ft.**

**LUST REG 8:**  
 Name: FIRESTONE STORE #2783  
 Address: 3733 BRISTOL ST  
 City: SANTA ANA  
 Region: 8  
 County: Orange  
 Regional Board: Santa Ana Region  
 Facility Status: Case Closed  
 Case Number: 083002375T  
 Local Case Num: Not reported  
 Case Type: Soil only  
 Substance: Diesel  
 Qty Leaked: Not reported  
 Abate Method: EDET  
 Cross Street: CALLENS COMMONS  
 Enf Type: None Taken  
 Funding: Not reported  
 How Discovered: Tank Closure  
 How Stopped: Not reported  
 Leak Cause: UNK  
 Leak Source: UNK  
 Global ID: T0605901709  
 How Stopped Date: 3/4/1993  
 Enter Date: 1/14/1994  
 Date Confirmation of Leak Began: 3/4/1993  
 Date Preliminary Assessment Began: Not reported  
 Discover Date: 3/4/1993  
 Enforcement Date: Not reported  
 Close Date: 10/8/1998  
 Date Prelim Assessment Workplan Submitted: Not reported  
 Date Pollution Characterization Began: 5/20/1994  
 Date Remediation Plan Submitted: Not reported  
 Date Remedial Action Underway: Not reported  
 Date Post Remedial Action Monitoring: Not reported  
 Enter Date: 1/14/1994  
 GW Qualifies: Not reported  
 Soil Qualifies: Not reported  
 Operator: Not reported  
 Facility Contact: Not reported  
 Interim: Yes  
 Oversight Program: LUST  
 Latitude: 33.697864  
 Longitude: -117.8853631  
 MTBE Date: Not reported  
 Max MTBE GW: Not reported  
 MTBE Concentration: 0  
 Max MTBE Soil: Not reported  
 MTBE Fuel: 0

Map ID  
Direction  
Distance  
Elevation

MAP FINDINGS

Site

Database(s)

EDR ID Number  
EPA ID Number

**FIRESTONE STONE #2783 (Continued)**

**S101299958**

MTBE Tested: Not Required to be Tested.  
MTBE Class: \*  
Staff: CAB  
Staff Initials: JB  
Lead Agency: Regional Board  
Local Agency: Santa Ana, Orange County  
Hydr Basin #: COASTAL PLAIN OF ORA  
Beneficial: Not reported  
Priority: Not reported  
Cleanup Fund Id: Not reported  
Work Suspended: Not reported  
Summary: 12/20/93 SENT LETTER REQUESTING A WORK PLAN FOR INSTALLATION OF THREE GROUNDWATER MONITORING WELLS. PLAN DUE 2/4/94 5/20/94 WELLS SAMPLED ND - ONLY SAMPLED ONE 4/19/95 REQUEST SITE CLOSURE

HIST CORTESE:  
edr\_fname: FIRESTONE STONE #2783  
edr\_fadd1: 3733  
City,State,Zip: SANTA ANA, CA 92707  
Region: CORTESE  
Facility County Code: 30  
Reg By: LTNKA  
Reg Id: 083002375T

**G71**  
**East**  
**< 1/8**  
**0.021 mi.**  
**109 ft.**

**MICHAELS STORE #5141**  
**3921 S BRISTOL ST**  
**SANTA ANA, CA 92704**  
**Site 1 of 8 in cluster G**

**RCRA NonGen / NLR 1024869315**  
**CAL000437928**

**Relative:**  
**Higher**  
**Actual:**  
**28 ft.**

RCRA NonGen / NLR:  
Date form received by agency: 2018-07-31 00:00:00.0  
Facility name: MICHAELS STORE #5141  
Facility address: 3921 S BRISTOL ST  
SANTA ANA, CA 92704  
EPA ID: CAL000437928  
Mailing address: 8001 FOLSOM BLVD  
SACRAMENTO, CA 95826  
Contact: RYAN DRAPER  
Contact address: 8001 FOLSOM BLVD  
SACRAMENTO, TX 95826  
Contact country: Not reported  
Contact telephone: 973-409-5786  
Contact email: DRAPERR@MICHEALS.COM  
EPA Region: 09  
Classification: Non-Generator  
Description: Handler: Non-Generators do not presently generate hazardous waste

Owner/Operator Summary:  
Owner/operator name: MICHAELS STORE INC  
Owner/operator address: 8001 FOLSOM BLVD  
SACRAMENTO, CA 95826  
Owner/operator country: Not reported  
Owner/operator telephone: 916-395-9000  
Owner/operator email: Not reported  
Owner/operator fax: Not reported  
Owner/operator extension: Not reported

Map ID  
Direction  
Distance  
Elevation

MAP FINDINGS

Site

Database(s)

EDR ID Number  
EPA ID Number

**MICHAELS STORE #5141 (Continued)**

**1024869315**

Legal status: Other  
Owner/Operator Type: Owner  
Owner/Op start date: Not reported  
Owner/Op end date: Not reported

Owner/operator name: RYAN DRAPER  
Owner/operator address: 8001 FOLSOM BLVD  
SACRAMENTO, TX 95826

Owner/operator country: Not reported  
Owner/operator telephone: 973-409-5786  
Owner/operator email: Not reported  
Owner/operator fax: Not reported  
Owner/operator extension: Not reported  
Legal status: Other  
Owner/Operator Type: Operator  
Owner/Op start date: Not reported  
Owner/Op end date: Not reported

Handler Activities Summary:

U.S. importer of hazardous waste: No  
Mixed waste (haz. and radioactive): No  
Recycler of hazardous waste: No  
Transporter of hazardous waste: Yes  
Treater, storer or disposer of HW: No  
Underground injection activity: No  
On-site burner exemption: No  
Furnace exemption: No  
Used oil fuel burner: No  
Used oil processor: No  
User oil refiner: No  
Used oil fuel marketer to burner: No  
Used oil Specification marketer: No  
Used oil transfer facility: No  
Used oil transporter: No

Violation Status: No violations found

**F72**  
**NNW**  
**< 1/8**  
**0.021 mi.**  
**111 ft.**

**THE ASPENS APARTMENTS**  
**1601 W MACARTHUR BLVD**  
**SANTA ANA, CA 92704**

**RCRA NonGen / NLR** **1024847571**  
**CAL000402556**

**Site 2 of 2 in cluster F**

**Relative:**  
**Higher**  
**Actual:**  
**28 ft.**

RCRA NonGen / NLR:  
Date form received by agency: 2014-11-26 00:00:00.0  
Facility name: THE ASPENS APARTMENTS  
Facility address: 1601 W MACARTHUR BLVD  
SANTA ANA, CA 92704-7220  
EPA ID: CAL000402556  
Mailing address: PO BOX 11976  
SANTA ANA, CA 92711-0000  
Contact: RICHARD FRANKLIN  
Contact address: P.O. BOX 11976  
SANTA ANA, CA 92711-1976  
Contact country: Not reported  
Contact telephone: 949-863-1757  
Contact email: CEL@FARWESTAPTS.COM  
EPA Region: 09

Map ID  
Direction  
Distance  
Elevation

MAP FINDINGS

Site

Database(s)

EDR ID Number  
EPA ID Number

**THE ASPENS APARTMENTS (Continued)**

**1024847571**

Classification: Non-Generator  
Description: Handler: Non-Generators do not presently generate hazardous waste

Owner/Operator Summary:

Owner/operator name: FAR WEST MGT  
Owner/operator address: PO BOX 11976  
SANTA ANA, CA 92711  
Owner/operator country: Not reported  
Owner/operator telephone: 949-863-1757  
Owner/operator email: Not reported  
Owner/operator fax: Not reported  
Owner/operator extension: Not reported  
Legal status: Other  
Owner/Operator Type: Owner  
Owner/Op start date: Not reported  
Owner/Op end date: Not reported

Owner/operator name: RICHARD FRANKLIN  
Owner/operator address: P.O. BOX 11976  
SANTA ANA, CA 92711  
Owner/operator country: Not reported  
Owner/operator telephone: 949-863-1757  
Owner/operator email: Not reported  
Owner/operator fax: Not reported  
Owner/operator extension: Not reported  
Legal status: Other  
Owner/Operator Type: Operator  
Owner/Op start date: Not reported  
Owner/Op end date: Not reported

Handler Activities Summary:

U.S. importer of hazardous waste: No  
Mixed waste (haz. and radioactive): No  
Recycler of hazardous waste: No  
Transporter of hazardous waste: Yes  
Treater, storer or disposer of HW: No  
Underground injection activity: No  
On-site burner exemption: No  
Furnace exemption: No  
Used oil fuel burner: No  
Used oil processor: No  
User oil refiner: No  
Used oil fuel marketer to burner: No  
Used oil Specification marketer: No  
Used oil transfer facility: No  
Used oil transporter: No

Violation Status: No violations found

Map ID  
Direction  
Distance  
Elevation

MAP FINDINGS

Site

Database(s)

EDR ID Number  
EPA ID Number

D73  
ESE  
< 1/8  
0.022 mi.  
117 ft.

**METRO CLEANERS**  
**3941 S BRISTOL ST STE C**  
**SANTA ANA, CA 92704**

RCRA NonGen / NLR  
1024804395  
CAL000257979

Site 2 of 2 in cluster D

Relative:  
Higher

RCRA NonGen / NLR:

Actual:  
28 ft.

Date form received by agency: 2002-08-20 00:00:00.0  
Facility name: METRO CLEANERS  
Facility address: 3941 S BRISTOL ST STE C  
SANTA ANA, CA 92704-7400  
EPA ID: CAL000257979  
Contact: CHONG HWANG  
Contact address: 3941 S BRISTOL ST STE C  
SANTA ANA, CA 92704  
Contact country: Not reported  
Contact telephone: 714-241-1072  
Contact email: JOSHUAHWANG1@GMAIL.COM  
EPA Region: 09  
Classification: Non-Generator  
Description: Handler: Non-Generators do not presently generate hazardous waste

Owner/Operator Summary:

Owner/operator name: CHONG HWANG  
Owner/operator address: 3941 S BRISTOL ST STE C  
SANTA ANA, CA 92704

Owner/operator country: Not reported  
Owner/operator telephone: 714-241-1072  
Owner/operator email: Not reported  
Owner/operator fax: Not reported  
Owner/operator extension: Not reported  
Legal status: Other  
Owner/Operator Type: Operator  
Owner/Op start date: Not reported  
Owner/Op end date: Not reported

Owner/operator name: MAX YUNG INC  
Owner/operator address: 3941 S BRISTOL ST STE C  
SANTA ANA, CA 92704

Owner/operator country: Not reported  
Owner/operator telephone: 714-241-1072  
Owner/operator email: Not reported  
Owner/operator fax: Not reported  
Owner/operator extension: Not reported  
Legal status: Other  
Owner/Operator Type: Owner  
Owner/Op start date: Not reported  
Owner/Op end date: Not reported

Handler Activities Summary:

U.S. importer of hazardous waste: No  
Mixed waste (haz. and radioactive): No  
Recycler of hazardous waste: No  
Transporter of hazardous waste: Yes  
Treater, storer or disposer of HW: No  
Underground injection activity: No  
On-site burner exemption: No  
Furnace exemption: No

Map ID  
Direction  
Distance  
Elevation

MAP FINDINGS

Site

Database(s)

EDR ID Number  
EPA ID Number

**METRO CLEANERS (Continued)**

1024804395

Used oil fuel burner: No  
Used oil processor: No  
User oil refiner: No  
Used oil fuel marketer to burner: No  
Used oil Specification marketer: No  
Used oil transfer facility: No  
Used oil transporter: No

Violation Status: No violations found

74  
NE  
< 1/8  
0.026 mi.  
135 ft.

**ISLAND DRY CLEANERS**  
**3713 S BRISTOL ST**  
**SANTA ANA, CA 92704**

**EDR Hist Cleaner** 1020010167  
N/A

**Relative:** EDR Hist Cleaner  
**Lower**

**Actual:** 27 ft. Year: Name: Type:  
2005 ISLAND DRY CLEANERS Drycleaning Plants, Except Rugs, NEC  
2006 ISLAND DRY CLEANERS Drycleaning Plants, Except Rugs, NEC  
2007 ISLAND DRY CLEANERS Drycleaning Plants, Except Rugs, NEC

C75  
NE  
< 1/8  
0.027 mi.  
142 ft.

**BRIDGESTONE/FIRESTONE INC.**  
**3733 S BRISTOL ST**  
**SANTA ANA, CA 92707**  
**Site 8 of 19 in cluster C**

**CERS HAZ WASTE** 1000222969  
**SWEEPS UST** N/A  
**HIST UST**  
**CERS**

**Relative:** CERS HAZ WASTE:  
**Lower** Name: FIRESTONE COMPLETE AUTO CARE #018716  
**Actual:** 27 ft. Address: 3733 S BRISTOL ST  
City,State,Zip: SANTA ANA, CA 92704  
Site ID: 408163  
CERS ID: 10573129  
CERS Description: Hazardous Waste Generator

**SWEEPS UST:**  
Name: BRIDGESTONE/FIRESTONE INC.  
Address: 3733 S BRISTOL ST  
City: SANTA ANA  
Status: Not reported  
Comp Number: 32  
Number: Not reported  
Board Of Equalization: 44-032922  
Referral Date: Not reported  
Action Date: Not reported  
Created Date: Not reported  
Owner Tank Id: Not reported  
SWRCB Tank Id: 30-020-000032-000001  
Tank Status: Not reported  
Capacity: 500  
Active Date: Not reported  
Tank Use: OIL  
STG: WASTE  
Content: WASTE OIL  
Number Of Tanks: 1



Map ID  
Direction  
Distance  
Elevation

MAP FINDINGS

Site

Database(s)

EDR ID Number  
EPA ID Number

**BRIDGESTONE/FIRESTONE INC. (Continued)**

**1000222969**

**HIST UST:**

Name: FIRESTONE STORES  
Address: 3733 S BRISTOL ST  
City,State,Zip: SANTA ANA, CA 92704  
File Number: Not reported  
URL: Not reported  
Region: STATE  
Facility ID: 00000031829  
Facility Type: Other  
Other Type: AUTO SERVICE CENTER  
Contact Name: BRAD MORTON  
Telephone: 7145494015  
Owner Name: FIRESTONE TIRE & RUBBER CO.  
Owner Address: 1200 FIRESTONE PARKWAY  
Owner City,St,Zip: AKRON, OH 44317  
Total Tanks: 0001

Tank Num: 001  
Container Num: 1  
Year Installed: 1974  
Tank Capacity: 00000000  
Tank Used for: WASTE  
Type of Fuel: WASTE OIL  
Container Construction Thickness: Not reported  
Leak Detection: None

**CERS:**

Name: FIRESTONE COMPLETE AUTO CARE #018716  
Address: 3733 S BRISTOL ST  
City,State,Zip: SANTA ANA, CA 92704  
Site ID: 408163  
CERS ID: 10573129  
CERS Description: Chemical Storage Facilities

**Violations:**

Site ID: 408163  
Site Name: FIRESTONE COMPLETE AUTO CARE #018716  
Violation Date: 08-19-2013  
Citation: HSC 6.95 25504(a) - California Health and Safety Code, Chapter 6.95, Section(s) 25504(a)  
Violation Description: Failure to complete and/or submit hazardous material inventory forms for all reportable hazardous materials on site.  
Violation Notes: Returned to compliance on 11/17/2014. The facility has disclosed several chemicals that do not appear to meet regulatory thresholds for disclosure. Please evaluate these chemicals and revise the chemical inventory within 30 days.  
Violation Division: Orange County Environmental Health  
Violation Program: HMRRP  
Violation Source: CERS

Site ID: 408163  
Site Name: FIRESTONE COMPLETE AUTO CARE #018716  
Violation Date: 08-19-2013  
Citation: 19 CCR 4 2729.2(a)(3) - California Code of Regulations, Title 19, Chapter 4, Section(s) 2729.2(a)(3)  
Violation Description: Failure to complete and/or submit an annotated site map if required by CUPA.

Map ID  
Direction  
Distance  
Elevation

MAP FINDINGS

Site

Database(s)

EDR ID Number  
EPA ID Number

**BRIDGESTONE/FIRESTONE INC. (Continued)**

**1000222969**

Violation Notes: Returned to compliance on 11/17/2014. Several of the chemicals listed on the site map are located elsewhere within the shop. Please update the site plan so that the waste oil, new oil and ATF drums, new antifreeze, and waste antifreeze are accurately placed on the plan. The update must be made within 30 days.

Violation Division: Orange County Environmental Health  
Violation Program: HMRRP  
Violation Source: CERS

Site ID: 408163  
Site Name: FIRESTONE COMPLETE AUTO CARE #018716  
Violation Date: 08-18-2016  
Citation: HSC 6.5 Multiple - California Health and Safety Code, Chapter 6.5, Section(s) Multiple

Violation Description: Hazardous Waste Generator Program - Operations/Maintenance - General  
Violation Notes: Returned to compliance on 08/22/2016. I045 - Universal waste was accumulated on site longer than allowed accumulation time of one year. 22 CCR 66273.35(a) The universal waste (non-empty waste aerosol) container was stored on site over allowed accumulation time. Universal wastes must not be accumulated on site for more than one year. Violation corrected 8/22/2016.

Violation Division: Orange County Environmental Health  
Violation Program: HW  
Violation Source: CERS

Site ID: 408163  
Site Name: FIRESTONE COMPLETE AUTO CARE #018716  
Violation Date: 11-03-2014  
Citation: 22 CCR 12 66262.34(f) - California Code of Regulations, Title 22, Chapter 12, Section(s) 66262.34(f)

Violation Description: Failure to properly label hazardous waste accumulation containers with the following requirements: "Hazardous Waste", name and address of the generator, physical and chemical characteristics of the Hazardous Waste, and starting accumulation date.

Violation Notes: Returned to compliance on 01/02/2015. Two containers of waste antifreeze we not labeled with the required information. The containers were properly labeled during the inspection. This violation was corrected during the inspection. No further corrective action is required.

Violation Division: Orange County Environmental Health  
Violation Program: HW  
Violation Source: CERS

Site ID: 408163  
Site Name: FIRESTONE COMPLETE AUTO CARE #018716  
Violation Date: 11-03-2014  
Citation: 22 CCR 23 66273.35 - California Code of Regulations, Title 22, Chapter 23, Section(s) 66273.35

Violation Description: Failure of the universal waste handler to properly process accumulated universal waste within a maximum accumulation time of one year and /or demonstrate the length of time that the universal waste has been accumulated from the date it became a waste or was received. The universal waste handler may make this demonstration by: 1) Placing the universal waste in a container and marking or labeling the container with the earliest date that any universal waste in the container became a waste or was received; 2) Marking or labeling the individual item of universal waste (e.g., each battery or thermostat) with the

Map ID  
Direction  
Distance  
Elevation

MAP FINDINGS

Site

Database(s)

EDR ID Number  
EPA ID Number

**BRIDGESTONE/FIRESTONE INC. (Continued)**

**1000222969**

date it became a waste or was received; 3) Maintaining an inventory system onsite that identifies the date the universal waste being accumulated became a waste or was received; 4) Maintaining an inventory system onsite that identifies the earliest date that any universal waste in a group of items of universal waste or a group of containers of universal waste became a waste or was received; 5) Placing the universal waste in a specific accumulation area and marking or labeling the area to identify the earliest date that any universal waste in the area became a waste or was received; or 6) Any other method which clearly demonstrates the length of time that the universal waste has been accumulated from the date it became a waste or was received.

Violation Notes: Returned to compliance on 12/02/2014. One container of universal waste (aerosol cans) has an accumulation start date of 10/28/13. Please have the universal waste hauled for recycling and provide a copy of the manifest/receipt to this Agency within 30 days.

Violation Division: Orange County Environmental Health  
Violation Program: HW  
Violation Source: CERS

Site ID: 408163  
Site Name: FIRESTONE COMPLETE AUTO CARE #018716  
Violation Date: 11-03-2014  
Citation: 22 CCR 12 66262.34(d) - California Code of Regulations, Title 22, Chapter 12, Section(s) 66262.34(d)

Violation Description: Failure to dispose of hazardous waste within 180 days (or 270 if waste is transported over 200 miles) for the generator who generates less than 1000 kilogram per month, but more than 100 kilograms per month.

Violation Notes: Returned to compliance on 12/02/2014. One container of absorbent waste with oil has an accumulation start date of 8/5/13. As a small quantity generator, the facility must have all hazardous waste hauled within 180 days of beginning accumulation. Please have the absorbent waste hauled by a registered hazardous waste hauler. Submit a copy of the manifest to this Agency within 30 days.

Violation Division: Orange County Environmental Health  
Violation Program: HW  
Violation Source: CERS

Site ID: 408163  
Site Name: FIRESTONE COMPLETE AUTO CARE #018716  
Violation Date: 08-17-2016  
Citation: HSC 6.95 25508(a)(1) - California Health and Safety Code, Chapter 6.95, Section(s) 25508(a)(1)

Violation Description: Failure to complete and electronically submit hazardous material inventory information for all reportable hazardous materials on site at or above reportable quantities.

Violation Notes: Returned to compliance on 09/13/2016. The amount of Motor Oil on-site does not match the amount Motor Oil reported. Change the maximum daily amount of Motor Oil from 635 gallons to 915 gallons in your CERS submission. Please comply within 30 days of receiving this report.

Violation Division: Orange County Environmental Health  
Violation Program: HMRRP  
Violation Source: CERS

Site ID: 408163  
Site Name: FIRESTONE COMPLETE AUTO CARE #018716  
Violation Date: 08-17-2016

Map ID  
Direction  
Distance  
Elevation

MAP FINDINGS

Site

Database(s)

EDR ID Number  
EPA ID Number

**BRIDGESTONE/FIRESTONE INC. (Continued)**

**1000222969**

Citation: HSC 6.95 25508(a)(1) - California Health and Safety Code, Chapter 6.95, Section(s) 25508(a)(1)

Violation Description: Failure to complete and electronically submit a site map with all required content.

Violation Notes: Returned to compliance on 09/13/2016. The facility map is missing a map legend, the water shut off, emergency response equipment, and has incorrect placements of storm drains/sewers. Please add each of these elements as well as correct the placement of storm drains/sewers on the facility map. Please comply within 30 days of receiving this report.

Violation Division: Orange County Environmental Health  
Violation Program: HMRRP  
Violation Source: CERS

Evaluation:  
Eval General Type: Compliance Evaluation Inspection  
Eval Date: 06-26-2019  
Violations Found: No  
Eval Type: Routine done by local agency  
Eval Notes: INSPECTOR COMMENTS Facility inspection conducted with Sam Gordon, Store Manager. Chemicals observed on this date match the CERS submission on 2/21/19. Reviewed BEP and the site map with the business. Reminder: Please re-certify your HMBP on or before March 1 at [www.cers.calepa.ca.gov](http://www.cers.calepa.ca.gov) No violation observed on this date.

Eval Division: Orange County Environmental Health  
Eval Program: HMRRP  
Eval Source: CERS

Eval General Type: Compliance Evaluation Inspection  
Eval Date: 08-17-2016  
Violations Found: Yes  
Eval Type: Routine done by local agency  
Eval Notes: INSPECTOR COMMENT: On site for a routine hazardous waste inspection. Consent to inspect and take any necessary photos was given by Alex Correa, Service Manager. Walked throughout the facility. Observed hazardous waste storage areas. Containers were closed and properly labeled. The non-empty aerosol cans containerG s accumulation start date was dated 11/7/2014. This waste stream has been stored on site over allowed accumulation time. Universal waste can only be accumulated on site up to one year from the start accumulation date. Manifests were available and reviewed. Employees training records were available for review. Emergency/contingency plan is on site. No hazardous waste or universal waste observed in the dumpster/enclosure area. No hazardous waste violations were observed this date.

Eval Division: Orange County Environmental Health  
Eval Program: HW  
Eval Source: CERS

Eval General Type: Other/Unknown  
Eval Date: 10-16-2013  
Violations Found: No  
Eval Type: Other, not routine, done by local agency  
Eval Notes: The following documents were received and ACCEPTED on the eSubmit Portal: Business Activities Form Business Owner/Operator Form Chemical Inventory for 9 chemicals Facility Site Map Thank you.

Eval Division: Orange County Environmental Health  
Eval Program: HMRRP

Map ID  
Direction  
Distance  
Elevation

MAP FINDINGS

Site

Database(s)

EDR ID Number  
EPA ID Number

**BRIDGESTONE/FIRESTONE INC. (Continued)**

**1000222969**

Eval Source: CERS

Eval General Type: Other/Unknown  
Eval Date: 11-15-2014  
Violations Found: No  
Eval Type: Other, not routine, done by local agency  
Eval Notes: Read/review in E-submit. Rejected. Make the requested changes and re submit in E-submit for re evaluation. Most of the listed chemicals have the common chemical name. This name needs to be added to the "chemical name" box (required field). Please add the CAS # for any chemicals that it may be found.

Eval Division: Orange County Environmental Health  
Eval Program: HMRRP  
Eval Source: CERS

Eval General Type: Compliance Evaluation Inspection  
Eval Date: 08-19-2013  
Violations Found: No  
Eval Type: Routine done by local agency  
Eval Notes: Firestone Tire Firestone Tire and Service Center, 3733 S Bristol St, Santa Ana 92704 On site for routine hazardous waste inspection. Consent to enter, inspect, and take photographs was given by Arnie Torres. Observed the facility and inspected hazardous waste storage. All tanks and containers are stored closed and properly labeled. No hazardous waste spillage or runoff was observed. Manifests and emergency plan are available for review.

Eval Division: Orange County Environmental Health  
Eval Program: HW  
Eval Source: CERS

Eval General Type: Compliance Evaluation Inspection  
Eval Date: 08-19-2013  
Violations Found: Yes  
Eval Type: Routine done by local agency  
Eval Notes: On site for initial/routine hazardous materials and business emergency plan inspection. Consent to enter, inspect, and take photographs was granted by Arnie Torres. Observed the facility and inspected hazardous materials storage. The following hazardous materials were observed in amounts that exceed the required disclosure quantities: - New oil (10W-30): AST - ATF: AST - Antifreeze: drums - Waste oil: AST - Waste antifreeze: drums There are two, 30 pound cylinders of R134 and R12 freon gases. Please determine if either of these containers exceeds the 200 cubic foot threshold for hazardous materials disclosure. The business emergency plan and training records are available for review. The facility has submitted hazardous materials disclosure and business emergency plan documents electronically to the e-Submit database.

Eval Division: Orange County Environmental Health  
Eval Program: HMRRP  
Eval Source: CERS

Eval General Type: Other/Unknown  
Eval Date: 09-20-2013  
Violations Found: No  
Eval Type: Other, not routine, done by local agency  
Eval Notes: Processed A21.  
Eval Division: Orange County Environmental Health  
Eval Program: HW

Map ID  
Direction  
Distance  
Elevation

MAP FINDINGS

Site

Database(s)

EDR ID Number  
EPA ID Number

**BRIDGESTONE/FIRESTONE INC. (Continued)**

**1000222969**

Eval Source: CERS

Eval General Type: Other/Unknown  
Eval Date: 09-13-2016  
Violations Found: No  
Eval Type: Other, not routine, done by local agency  
Eval Notes: Off site reinspection of Hazardous Materials and Business Emergency Plan conducted. The following was observed: Violation I169 was corrected on 9/13/16. Violation I632 was corrected on 9/13/16. All violations were corrected and Firestone Complete Auto Care #018716 is now back in compliance.

Eval Division: Orange County Environmental Health  
Eval Program: HMRRP  
Eval Source: CERS

Eval General Type: Other/Unknown  
Eval Date: 09-23-2016  
Violations Found: No  
Eval Type: Other, not routine, done by local agency  
Eval Notes: Complete required fields to correct outstanding violation.  
Eval Division: Orange County Environmental Health  
Eval Program: HW  
Eval Source: CERS

Eval General Type: Compliance Evaluation Inspection  
Eval Date: 11-03-2014  
Violations Found: Yes  
Eval Type: Routine done by local agency  
Eval Notes: INSPECTOR COMMENTS On site for routine hazardous waste inspection. Consent to enter and inspect was given by Arnie Torres. Observed the facility and inspected hazardous waste storage. The following conditions were observed: - All containers of hazardous waste were stored closed. - Two containers of waste antifreeze we not labeled with all of the required information. - One container of waste absorbent with oil had an accumulation start date of 8/5/13. - One container of universal waste aerosol cans has an accumulation start date of 10/28/13 - No evidence of hazardous waste spillage or runoff was observed. Manifests and emergency plan are available for review. Photos were taken. DTSC Fact Sheet for Accumulating Hazardous Wastes at Generator Sites (Jan 02) has been provided with this report.

Eval Division: Orange County Environmental Health  
Eval Program: HW  
Eval Source: CERS

Eval General Type: Other/Unknown  
Eval Date: 11-10-2015  
Violations Found: No  
Eval Type: Other, not routine, done by local agency  
Eval Notes: Reviewed hazmat disclosure submittal in Esubmit. Accepted.  
Eval Division: Orange County Environmental Health  
Eval Program: HMRRP  
Eval Source: CERS

Eval General Type: Other/Unknown  
Eval Date: 12-02-2014  
Violations Found: No  
Eval Type: Other, not routine, done by local agency

Map ID  
Direction  
Distance  
Elevation

MAP FINDINGS

Site

Database(s)

EDR ID Number  
EPA ID Number

**BRIDGESTONE/FIRESTONE INC. (Continued)**

**1000222969**

Eval Notes: This Agency received copies of manifests for hauling of spent absorbent and aerosols. The manifests are dated 11/7/14. Violations (I053) and (I181) have been corrected. Thank you.

Eval Division: Orange County Environmental Health  
Eval Program: HW  
Eval Source: CERS

Eval General Type: Other/Unknown  
Eval Date: 05-20-2017  
Violations Found: No  
Eval Type: Other, not routine, done by local agency  
Eval Notes: HMBEP Submission Reviewed and Accepted.  
Eval Division: Orange County Environmental Health  
Eval Program: HMRRP  
Eval Source: CERS

Eval General Type: Compliance Evaluation Inspection  
Eval Date: 06-26-2019  
Violations Found: No  
Eval Type: Routine done by local agency  
Eval Notes: INSPECTOR COMMENTS The facility inspection was conducted with Sam Gordon, Store Manager. Walked the interior and exterior of the facility to inspect the hazardous waste storage area and dumpster. Observed hazardous waste management practices and documentation including training records, manifests and contingency plan. No violation observed on this date.

Eval Division: Orange County Environmental Health  
Eval Program: HW  
Eval Source: CERS

Eval General Type: Other/Unknown  
Eval Date: 09-18-2013  
Violations Found: No  
Eval Type: Other, not routine, done by local agency  
Eval Notes: Reviewed HMBEP submission package on eSubmit Portal, DENIED. Request for re-submittal this date.

Eval Division: Orange County Environmental Health  
Eval Program: HMRRP  
Eval Source: CERS

Eval General Type: Other/Unknown  
Eval Date: 11-17-2014  
Violations Found: No  
Eval Type: Other, not routine, done by local agency  
Eval Notes: Read/review in E-submit. Accepted. Abate violations U102 and U109 listed on the 9-18-13 inspection report.

Eval Division: Orange County Environmental Health  
Eval Program: HMRRP  
Eval Source: CERS

Eval General Type: Other/Unknown  
Eval Date: 02-19-2016  
Violations Found: No  
Eval Type: Other, not routine, done by local agency  
Eval Notes: 2016 Hazmat submittal declined in portal due to: Chemical Disclosure Please remove the zeroes in front of all CAS codes (00107-21-1 should be 107-21-1). - Transmission Fluid: please add %WT and CAS# for the

Map ID  
Direction  
Distance  
Elevation

MAP FINDINGS

Site

Database(s)

EDR ID Number  
EPA ID Number

**BRIDGESTONE/FIRESTONE INC. (Continued)**

**1000222969**

components. - Used Antifreeze: please add CAS# to components field.  
Note: this waste is typically a mix of 50/50 with ethylene glycol and water, with small amounts of contaminants. Please verify the components field is accurate. - Used Motor Oil and oily water: please add CAS# to components field. Site Diagram: please add the evacuation staging area.

Eval Division: Orange County Environmental Health  
Eval Program: HMRRP  
Eval Source: CERS

Eval General Type: Other/Unknown  
Eval Date: 07-28-2016  
Violations Found: No  
Eval Type: Other, not routine, done by local agency  
Eval Notes: 7/28/16 This submittal is being conditionally approved in order to facilitate transfer of data to California Electronic Reporting System (CERS) database. The facility will need to make the following revisions in CERS following notification of data transfer: Chemical Description: - Please make sure the components of the Transmission Fluid add up to 100% Facility Map: - Add Emergency Shutoffs (Electrical, Gas, etc.) - Add any storm drains/sewage - Add Emergency Response equipment Thank you

-----  
----- Chemical Disclosure Please remove the zeroes in front of all CAS codes (00107-21-1 should be 107-21-1). - Transmission Fluid: please add %WT and CAS# for the components. - Used Antifreeze: please add CAS# to components field. Note: this waste is typically a mix of 50/50 with ethylene glycol and water, with small amounts of contaminants. Please verify the components field is [Truncated]

Eval Division: Orange County Environmental Health  
Eval Program: HMRRP  
Eval Source: CERS

Eval General Type: Compliance Evaluation Inspection  
Eval Date: 08-17-2016  
Violations Found: Yes  
Eval Type: Routine done by local agency  
Eval Notes: INSPECTOR COMMENTS On site for routine hazardous materials and business emergency plan inspection. Consent to enter and inspect was given by Alex Correa, Service Manager. The following hazardous materials were observed in amounts that meet or exceed the minimum volumes required for disclosure: - Motor Oil (70x 6 gallon boxes, 2x 110 gallon containers, 1x 220 gallon container, 1x 55 gallon drum totaling at 915 gallons) - New Coolant (2x 55 gallon drums totaling at 110 gallons) - Transmission Fluid (120 gallons) - Waste Oil (245 gallons) - Waste Coolant (110 gallons) - Waste Tire Fluid (55 gallon drum) - Oil Water Separator (850 gallons) Chemical inventory needs to be updated in CERS to show a maximum amount of Motor Oil at 915 gallons. Site map needs to be updated to include a map legend, utilities shut off locations (water), storm drains and sewers, and emergency response equipment. A full Emergency Response Plan is available on site. Employee [Truncated]

Eval Division: Orange County Environmental Health  
Eval Program: HMRRP  
Eval Source: CERS



Map ID  
Direction  
Distance  
Elevation

MAP FINDINGS

Site

Database(s)

EDR ID Number  
EPA ID Number

**BRIDGESTONE/FIRESTONE INC. (Continued)**

**1000222969**

Coordinates:

Site ID: 408163  
Facility Name: FIRESTONE COMPLETE AUTO CARE #018716  
Env Int Type Code: HMBP  
Program ID: 10573129  
Coord Name: Not reported  
Ref Point Type Desc: Center of a facility or station.  
Latitude: 33.697750  
Longitude: -117.885340

Affiliation:

Affiliation Type Desc: Document Preparer  
Entity Name: Nicole Remsburg  
Entity Title: Not reported  
Affiliation Address: Not reported  
Affiliation City: Not reported  
Affiliation State: Not reported  
Affiliation Country: Not reported  
Affiliation Zip: Not reported  
Affiliation Phone: Not reported

Affiliation Type Desc: Facility Mailing Address  
Entity Name: Mailing Address  
Entity Title: Not reported  
Affiliation Address: 200 4th Avenue South Attn: Environmental-BSRO  
Affiliation City: Nashville  
Affiliation State: TN  
Affiliation Country: Not reported  
Affiliation Zip: 37201  
Affiliation Phone: Not reported

Affiliation Type Desc: Parent Corporation  
Entity Name: Bridgestone Retail Operations, LLC. (BSRO)  
Entity Title: Not reported  
Affiliation Address: Not reported  
Affiliation City: Not reported  
Affiliation State: Not reported  
Affiliation Country: Not reported  
Affiliation Zip: Not reported  
Affiliation Phone: Not reported

Affiliation Type Desc: CUPA District  
Entity Name: Orange County Env Health  
Entity Title: Not reported  
Affiliation Address: 1241 East Dyer Road Suite 120  
Affiliation City: Santa Ana  
Affiliation State: CA  
Affiliation Country: Not reported  
Affiliation Zip: 92705-5611  
Affiliation Phone: (714) 433-6000

Affiliation Type Desc: Environmental Contact  
Entity Name: Brian Smith-BSRO  
Entity Title: Not reported  
Affiliation Address: 200 4th Avenue South Attn: Environmental-BSRO  
Affiliation City: Nashville

Map ID  
Direction  
Distance  
Elevation

MAP FINDINGS

Site

Database(s)

EDR ID Number  
EPA ID Number

**BRIDGESTONE/FIRESTONE INC. (Continued)**

**1000222969**

Affiliation State: TN  
Affiliation Country: Not reported  
Affiliation Zip: 37201  
Affiliation Phone: Not reported

Affiliation Type Desc: Identification Signer  
Entity Name: Nicole Remsburg  
Entity Title: Environmental Scientist  
Affiliation Address: Not reported  
Affiliation City: Not reported  
Affiliation State: Not reported  
Affiliation Country: Not reported  
Affiliation Zip: Not reported  
Affiliation Phone: Not reported

Affiliation Type Desc: Legal Owner  
Entity Name: Bridgestone Retail Operations, LLC  
Entity Title: Not reported  
Affiliation Address: 200 4th Avenue South Attn: Environmental-BSRO  
Affiliation City: Nashville  
Affiliation State: TN  
Affiliation Country: United States  
Affiliation Zip: 37201  
Affiliation Phone: (615) 937-9216

Affiliation Type Desc: Operator  
Entity Name: FIRESTONE COMPLETE AUTO CARE  
Entity Title: Not reported  
Affiliation Address: Not reported  
Affiliation City: Not reported  
Affiliation State: Not reported  
Affiliation Country: Not reported  
Affiliation Zip: Not reported  
Affiliation Phone: (714) 549-4015

Affiliation Type Desc: Property Owner  
Entity Name: Bristol Center Holding, L.P.  
Entity Title: Not reported  
Affiliation Address: 17542 East 17th Street, Suite 420  
Affiliation City: Tustin  
Affiliation State: CA  
Affiliation Country: United States  
Affiliation Zip: 92780  
Affiliation Phone: (714) 573-7780

**C76**  
**NE**  
**< 1/8**  
**0.027 mi.**  
**142 ft.**

**FIRESTONE COMPLETE AUTO CARE # 2232**  
**3733 S BRISTOL ST**  
**SANTA ANA, CA 92704**  
**Site 9 of 19 in cluster C**

**RCRA NonGen / NLR** **1024830615**  
**CAL000365861**

**Relative:**  
**Lower**  
**Actual:**  
**27 ft.**

RCRA NonGen / NLR:  
Date form received by agency: 2011-07-19 00:00:00.0  
Facility name: FIRESTONE COMPLETE AUTO CARE # 2232  
Facility address: 3733 S BRISTOL ST  
SANTA ANA, CA 92704  
EPA ID: CAL000365861

Map ID  
Direction  
Distance  
Elevation

MAP FINDINGS

Site

Database(s)

EDR ID Number  
EPA ID Number

**FIRESTONE COMPLETE AUTO CARE # 2232 (Continued)**

**1024830615**

Mailing address: 333 EAST LAKE STREET  
BLOOMINGDALE, IL 60108-0000  
Contact: BRIDGESTONE RETAIL OPERATIONS, LLC  
Contact address: 333 EAST LAKE STREET ATTN: ENVIRONMENTAL-BSRO  
BLOOMINGDALE, IL 60108  
Contact country: Not reported  
Contact telephone: 615-937-7515  
Contact email: ENVGEN@BFRC.COM  
EPA Region: 09  
Classification: Non-Generator  
Description: Handler: Non-Generators do not presently generate hazardous waste

Owner/Operator Summary:

Owner/operator name: BRIDGESTONE RETAIL OPERATIONS, LLC  
Owner/operator address: 333 EAST LAKE STREET ATTN: ENVIRONMENTAL-BSRO  
BLOOMINGDALE, IL 60108  
Owner/operator country: Not reported  
Owner/operator telephone: 615-937-7515  
Owner/operator email: Not reported  
Owner/operator fax: Not reported  
Owner/operator extension: Not reported  
Legal status: Other  
Owner/Operator Type: Operator  
Owner/Op start date: Not reported  
Owner/Op end date: Not reported

Owner/operator name: BRIDGESTONE RETAIL OPERATIONS, LLC  
Owner/operator address: 333 EAST LAKE STREET ENVIRONMENTAL-BSRO  
BLOOMINGDALE, IL 60108  
Owner/operator country: Not reported  
Owner/operator telephone: 615-937-7515  
Owner/operator email: Not reported  
Owner/operator fax: Not reported  
Owner/operator extension: Not reported  
Legal status: Other  
Owner/Operator Type: Owner  
Owner/Op start date: Not reported  
Owner/Op end date: Not reported

Handler Activities Summary:

U.S. importer of hazardous waste: No  
Mixed waste (haz. and radioactive): No  
Recycler of hazardous waste: No  
Transporter of hazardous waste: Yes  
Treater, storer or disposer of HW: No  
Underground injection activity: No  
On-site burner exemption: No  
Furnace exemption: No  
Used oil fuel burner: No  
Used oil processor: No  
User oil refiner: No  
Used oil fuel marketer to burner: No  
Used oil Specification marketer: No  
Used oil transfer facility: No  
Used oil transporter: No

Map ID  
 Direction  
 Distance  
 Elevation

MAP FINDINGS

Site

Database(s)

EDR ID Number  
 EPA ID Number

**FIRESTONE COMPLETE AUTO CARE # 2232 (Continued)**

**1024830615**

Violation Status: No violations found

**C77  
 NE  
 < 1/8  
 0.027 mi.  
 142 ft.**

**FIRESTONE STORES  
 3733 SO BRISTOL  
 SANTA ANA, CA 92704  
 Site 10 of 19 in cluster C**

**HIST UST S101589344  
 CA FID UST N/A**

**Relative:  
 Lower  
 Actual:  
 27 ft.**

HIST UST:  
 Name: FIRESTONE STORES  
 Address: 3733 SO BRISTOL  
 City,State,Zip: SANTA ANA, CA 92704  
 File Number: 0002E907  
 URL: <http://geotracker.waterboards.ca.gov/ustpdfs/pdf/0002E907.pdf>  
 Region: Not reported  
 Facility ID: Not reported  
 Facility Type: Not reported  
 Other Type: Not reported  
 Contact Name: Not reported  
 Telephone: Not reported  
 Owner Name: Not reported  
 Owner Address: Not reported  
 Owner City,St,Zip: Not reported  
 Total Tanks: Not reported  
  
 Tank Num: Not reported  
 Container Num: Not reported  
 Year Installed: Not reported  
 Tank Capacity: Not reported  
 Tank Used for: Not reported  
 Type of Fuel: Not reported  
 Container Construction Thickness: Not reported  
 Leak Detection: Not reported

Click here for Geo Tracker PDF:

CA FID UST:  
 Facility ID: 30007418  
 Regulated By: UTNKA  
 Regulated ID: CAD981982  
 Cortese Code: Not reported  
 SIC Code: Not reported  
 Facility Phone: 7145494015  
 Mail To: Not reported  
 Mailing Address: 3733 S BRISTOL  
 Mailing Address 2: Not reported  
 Mailing City,St,Zip: SANTA ANA 92704  
 Contact: Not reported  
 Contact Phone: Not reported  
 DUNS Number: Not reported  
 NPDES Number: Not reported  
 EPA ID: Not reported  
 Comments: Not reported  
 Status: Active

Map ID  
Direction  
Distance  
Elevation

MAP FINDINGS

Site

Database(s) EDR ID Number  
EPA ID Number

**C78**  
**NE**  
**< 1/8**  
**0.027 mi.**  
**142 ft.**

**FIRESTONE STORE #2783**  
**3733 S BRISTOL ST**  
**SANTA ANA, CA 92707**  
**Site 11 of 19 in cluster C**

**LUST** **S108206879**  
**CERS** **N/A**

**Relative:**  
**Lower**

LUST:

**Actual:**  
**27 ft.**

Name: FIRESTONE STORE #2783  
Address: 3733 S BRISTOL ST  
City,State,Zip: SANTA ANA, CA 92707  
Lead Agency: SANTA ANA RWQCB (REGION 8)  
Case Type: LUST Cleanup Site  
Geo Track: [http://geotracker.waterboards.ca.gov/profile\\_report.asp?global\\_id=T0605901709](http://geotracker.waterboards.ca.gov/profile_report.asp?global_id=T0605901709)  
Global Id: T0605901709  
Latitude: 33.6970036  
Longitude: -117.8853379  
Status: Completed - Case Closed  
Status Date: 10/08/1998  
Case Worker: CAB  
RB Case Number: 083002375T  
Local Agency: SANTA ANA, CITY OF  
File Location: Not reported  
Local Case Number: Not reported  
Potential Media Affect: Soil  
Potential Contaminants of Concern: Diesel  
Site History: Not reported

LUST:

Global Id: T0605901709  
Contact Type: Regional Board Caseworker  
Contact Name: CARL BERNHARDT  
Organization Name: SANTA ANA RWQCB (REGION 8)  
Address: 3737 MAIN STREET, SUITE 500  
City: RIVERSIDE  
Email: [carl.bernhardt@waterboards.ca.gov](mailto:carl.bernhardt@waterboards.ca.gov)  
Phone Number: 9517824495

Global Id: T0605901709  
Contact Type: Local Agency Caseworker  
Contact Name: CHRISTOPHER CIRAULO  
Organization Name: SANTA ANA, CITY OF  
Address: 1439 S. BROADWAY  
City: SANTA ANA  
Email: [cciraulo@santa-ana.org](mailto:cciraulo@santa-ana.org)  
Phone Number: Not reported

LUST:

Global Id: T0605901709  
Action Type: ENFORCEMENT  
Date: 10/08/1998  
Action: Closure/No Further Action Letter

Global Id: T0605901709  
Action Type: Other  
Date: 03/04/1993  
Action: Leak Stopped

Global Id: T0605901709  
Action Type: Other

Map ID  
Direction  
Distance  
Elevation

MAP FINDINGS

Site

Database(s)

EDR ID Number  
EPA ID Number

**FIRESTONE STORE #2783 (Continued)**

**S108206879**

Date: 09/14/1993  
Action: Leak Reported

Global Id: T0605901709  
Action Type: RESPONSE  
Date: 08/11/2004  
Action: Unknown

Global Id: T0605901709  
Action Type: ENFORCEMENT  
Date: 08/31/2004  
Action: \* No Action

Global Id: T0605901709  
Action Type: Other  
Date: 03/04/1993  
Action: Leak Discovery

**LUST:**

Global Id: T0605901709  
Status: Open - Case Begin Date  
Status Date: 03/04/1993

Global Id: T0605901709  
Status: Open - Site Assessment  
Status Date: 03/04/1993

Global Id: T0605901709  
Status: Open - Site Assessment  
Status Date: 05/20/1994

Global Id: T0605901709  
Status: Completed - Case Closed  
Status Date: 10/08/1998

**CERS:**

Name: FIRESTONE STORE #2783  
Address: 3733 S BRISTOL ST  
City,State,Zip: SANTA ANA, CA 92707  
Site ID: 227352  
CERS ID: T0605901709  
CERS Description: Leaking Underground Storage Tank Cleanup Site

**Affiliation:**

Affiliation Type Desc: Local Agency Caseworker  
Entity Name: CHRISTOPHER CIRAULO - SANTA ANA, CITY OF  
Entity Title: Not reported  
Affiliation Address: 1439 S. BROADWAY  
Affiliation City: SANTA ANA  
Affiliation State: CA  
Affiliation Country: Not reported  
Affiliation Zip: Not reported  
Affiliation Phone: Not reported

Affiliation Type Desc: Regional Board Caseworker  
Entity Name: CARL BERNHARDT - SANTA ANA RWQCB (REGION 8)

Map ID  
Direction  
Distance  
Elevation

MAP FINDINGS

Site

Database(s)

EDR ID Number  
EPA ID Number

**FIRESTONE STORE #2783 (Continued)**

**S108206879**

Entity Title: Not reported  
Affiliation Address: 3737 MAIN STREET, SUITE 500  
Affiliation City: RIVERSIDE  
Affiliation State: CA  
Affiliation Country: Not reported  
Affiliation Zip: Not reported  
Affiliation Phone: 9517824495

**G79**  
**ENE**  
**< 1/8**  
**0.028 mi.**  
**146 ft.**

**PARTY CITY #76 SANTA ANA**  
**3837 S BRISTOL ST**  
**SANTA ANA, CA 92704**  
**Site 2 of 8 in cluster G**

**CERS HAZ WASTE**  
**HAZNET**  
**CERS**

**S121020479**  
**N/A**

**Relative:**  
**Higher**  
**Actual:**  
**28 ft.**

**CERS HAZ WASTE:**  
Name: PARTY CITY #76 SANTA ANA  
Address: 3837 S BRISTOL ST  
City,State,Zip: SANTA ANA, CA 92704  
Site ID: 418871  
CERS ID: 10728127  
CERS Description: Hazardous Waste Generator

**HAZNET:**  
Name: PARTY CITY CORPORATION #76  
Address: 3837 S BRISTOL ST  
Address 2: Not reported  
City,State,Zip: SANTA ANA, CA 92704  
Year: 2017  
Gepaid: CAL000417973  
Contact: MARGARET CASTILLO  
Telephone: 9734538600  
Mailing Name: Not reported  
Mailing Address: PO BOX 2513  
Gen County: 30  
Waste Category: Off-specification, aged or surplus organics  
TSD EPA ID: CAD008252405  
TSD County: 19  
Disposal Method: Storage, Bulking, And/Or Transfer Off Site--No Treatment/Reovery (H010-H129) Or (H131-H135)  
Tons: 0.042

**Additional Info:**  
Year: 2017  
Shipment Date: 20170213  
Creation Date: 5/11/2018 18:31:59  
Receipt Date: 20170215  
Manifest ID: 014452458JJK  
Gen EPA ID: CAL000417973  
Trans EPA ID: CAR000245050  
Trans Name: ECOTRANS LLC  
Trans 2 EPA ID: Not reported  
Trans 2 Name: Not reported  
TSD EPA ID: CAD008252405  
Trans Name: PACIFIC RESOURCE RECOVERY  
TSD EPA ID: Not reported  
TSD EPA Name: Not reported  
Waste Code: 331

Map ID  
Direction  
Distance  
Elevation

MAP FINDINGS

Site

Database(s)

EDR ID Number  
EPA ID Number

**PARTY CITY #76 SANTA ANA (Continued)**

**S121020479**

RCRA Code:	Not reported
Meth Code:	H061
Quantity Tons:	0.005
Waste Quantity:	10
Quantity Unit:	P
Additional Code 1:	Not reported
Additional Code 2:	Not reported
Additional Code 3:	Not reported
Additional Code 4:	Not reported
Additional Code 5:	Not reported
Year:	2017
Shipment Date:	20170213
Creation Date:	5/11/2018 18:31:59
Receipt Date:	20170215
Manifest ID:	014452458JJK
Gen EPA ID:	CAL000417973
Trans EPA ID:	CAR000245050
Trans Name:	ECOTRANS LLC
Trans 2 EPA ID:	Not reported
Trans 2 Name:	Not reported
TSDf EPA ID:	CAD008252405
Trans Name:	PACIFIC RESOURCE RECOVERY
TSDf Alt EPA ID:	Not reported
TSDf Alt Name:	Not reported
Waste Code:	331
RCRA Code:	Not reported
Meth Code:	H141
Quantity Tons:	0.005
Waste Quantity:	10
Quantity Unit:	P
Additional Code 1:	Not reported
Additional Code 2:	Not reported
Additional Code 3:	Not reported
Additional Code 4:	Not reported
Additional Code 5:	Not reported
Year:	2017
Shipment Date:	20170405
Creation Date:	5/12/2018 18:31:59
Receipt Date:	20170407
Manifest ID:	017232611JJK
Gen EPA ID:	CAL000417973
Trans EPA ID:	CAR000245050
Trans Name:	ECOTRANS LLC
Trans 2 EPA ID:	Not reported
Trans 2 Name:	Not reported
TSDf EPA ID:	CAD008252405
Trans Name:	PACIFIC RESOURCE RECOVERY
TSDf Alt EPA ID:	Not reported
TSDf Alt Name:	Not reported
Waste Code:	331
RCRA Code:	D001
Meth Code:	H141
Quantity Tons:	0.0045
Waste Quantity:	9
Quantity Unit:	P



Map ID  
Direction  
Distance  
Elevation

MAP FINDINGS

Site

Database(s)

EDR ID Number  
EPA ID Number

**PARTY CITY #76 SANTA ANA (Continued)**

**S121020479**

Additional Code 1:	Not reported
Additional Code 2:	Not reported
Additional Code 3:	Not reported
Additional Code 4:	Not reported
Additional Code 5:	Not reported
Year:	2017
Shipment Date:	20170405
Creation Date:	5/12/2018 18:31:59
Receipt Date:	20170407
Manifest ID:	017232611JJK
Gen EPA ID:	CAL000417973
Trans EPA ID:	CAR000245050
Trans Name:	ECOTRANS LLC
Trans 2 EPA ID:	Not reported
Trans 2 Name:	Not reported
TSDf EPA ID:	CAD008252405
Trans Name:	PACIFIC RESOURCE RECOVERY
TSDf Alt EPA ID:	Not reported
TSDf Alt Name:	Not reported
Waste Code:	331
RCRA Code:	D001
Meth Code:	H141
Quantity Tons:	0.006
Waste Quantity:	12
Quantity Unit:	P
Additional Code 1:	Not reported
Additional Code 2:	Not reported
Additional Code 3:	Not reported
Additional Code 4:	Not reported
Additional Code 5:	Not reported
Year:	2017
Shipment Date:	20170405
Creation Date:	5/12/2018 18:31:59
Receipt Date:	20170407
Manifest ID:	017232611JJK
Gen EPA ID:	CAL000417973
Trans EPA ID:	CAR000245050
Trans Name:	ECOTRANS LLC
Trans 2 EPA ID:	Not reported
Trans 2 Name:	Not reported
TSDf EPA ID:	CAD008252405
Trans Name:	PACIFIC RESOURCE RECOVERY
TSDf Alt EPA ID:	Not reported
TSDf Alt Name:	Not reported
Waste Code:	331
RCRA Code:	Not reported
Meth Code:	H141
Quantity Tons:	0.0095
Waste Quantity:	19
Quantity Unit:	P
Additional Code 1:	Not reported
Additional Code 2:	Not reported
Additional Code 3:	Not reported
Additional Code 4:	Not reported
Additional Code 5:	Not reported

Map ID  
Direction  
Distance  
Elevation

MAP FINDINGS

Site

Database(s)

EDR ID Number  
EPA ID Number

**PARTY CITY #76 SANTA ANA (Continued)**

**S121020479**

Year: 2017  
Shipment Date: 20170608  
Creation Date: 7/17/2018 18:30:34  
Receipt Date: 20170616  
Manifest ID: 017232882JJK  
Gen EPA ID: CAL000417973  
Trans EPA ID: CAR000245050  
Trans Name: ECOTRANS LLC  
Trans 2 EPA ID: Not reported  
Trans 2 Name: Not reported  
TSDf EPA ID: CAD008252405  
Trans Name: PACIFIC RESOURCE RECOVERY  
TSDf Alt EPA ID: Not reported  
TSDf Alt Name: Not reported  
Waste Code: 331  
RCRA Code: Not reported  
Meth Code: H141  
Quantity Tons: 0.0075  
Waste Quantity: 15  
Quantity Unit: P  
Additional Code 1: Not reported  
Additional Code 2: Not reported  
Additional Code 3: Not reported  
Additional Code 4: Not reported  
Additional Code 5: Not reported

Year: 2017  
Shipment Date: 20170302  
Creation Date: 5/24/2017 18:30:49  
Receipt Date: 20170317  
Manifest ID: 007737278JJK  
Gen EPA ID: CAL000417973  
Trans EPA ID: CAR000245050  
Trans Name: ECOTRANS  
Trans 2 EPA ID: CAR000206086  
Trans 2 Name: NORTH STATE ENVIRONMENTAL  
TSDf EPA ID: CAD097030993  
Trans Name: US ECOLOGY VERNON, INC.  
TSDf Alt EPA ID: Not reported  
TSDf Alt Name: Not reported  
Waste Code: 141  
RCRA Code: D002  
Meth Code: H141  
Quantity Tons: 0.005  
Waste Quantity: 10  
Quantity Unit: P  
Additional Code 1: Not reported  
Additional Code 2: Not reported  
Additional Code 3: Not reported  
Additional Code 4: Not reported  
Additional Code 5: Not reported

Year: 2017  
Shipment Date: 20170302  
Creation Date: 5/24/2017 18:30:49  
Receipt Date: 20170317  
Manifest ID: 007737278JJK

Map ID  
Direction  
Distance  
Elevation

MAP FINDINGS

Site

Database(s)

EDR ID Number  
EPA ID Number

**PARTY CITY #76 SANTA ANA (Continued)**

**S121020479**

Gen EPA ID: CAL000417973  
Trans EPA ID: CAR000245050  
Trans Name: ECOTRANS  
Trans 2 EPA ID: CAR000206086  
Trans 2 Name: NORTH STATE ENVIRONMENTAL  
TSDf EPA ID: CAD097030993  
Trans Name: US ECOLOGY VERNON, INC.  
TSDf Alt EPA ID: Not reported  
TSDf Alt Name: Not reported  
Waste Code: 141  
RCRA Code: D002  
Meth Code: H141  
Quantity Tons: 0.005  
Waste Quantity: 10  
Quantity Unit: P  
Additional Code 1: Not reported  
Additional Code 2: Not reported  
Additional Code 3: Not reported  
Additional Code 4: Not reported  
Additional Code 5: Not reported

Year: 2017  
Shipment Date: 20170302  
Creation Date: 5/11/2018 18:33:05  
Receipt Date: 20170306  
Manifest ID: 007737279JJK  
Gen EPA ID: CAL000417973  
Trans EPA ID: CAR000245050  
Trans Name: ECOTRANS  
Trans 2 EPA ID: Not reported  
Trans 2 Name: Not reported  
TSDf EPA ID: CAD008252405  
Trans Name: PACIFIC RESOURCE RECOVERY  
TSDf Alt EPA ID: Not reported  
TSDf Alt Name: Not reported  
Waste Code: 331  
RCRA Code: D001  
Meth Code: H141  
Quantity Tons: 0.0035  
Waste Quantity: 7  
Quantity Unit: P  
Additional Code 1: Not reported  
Additional Code 2: Not reported  
Additional Code 3: Not reported  
Additional Code 4: Not reported  
Additional Code 5: Not reported

Year: 2017  
Shipment Date: 20171003  
Creation Date: 8/2/2018 18:30:29  
Receipt Date: 20171019  
Manifest ID: 011106454FLE  
Gen EPA ID: CAL000417973  
Trans EPA ID: CAR000245050  
Trans Name: ECOTRANS LLC  
Trans 2 EPA ID: CAR000206086  
Trans 2 Name: NORTH STATE ENVIRONMENTAL

Map ID  
Direction  
Distance  
Elevation

MAP FINDINGS

Site

Database(s)

EDR ID Number  
EPA ID Number

**PARTY CITY #76 SANTA ANA (Continued)**

**S121020479**

TSDf EPA ID:	NVT330010000
Trans Name:	US ECOLOGY - BEATTY
TSDf Alt EPA ID:	Not reported
TSDf Alt Name:	Not reported
Waste Code:	141
RCRA Code:	D002
Meth Code:	H039
Quantity Tons:	0.0035
Waste Quantity:	7
Quantity Unit:	P
Additional Code 1:	Not reported
Additional Code 2:	Not reported
Additional Code 3:	Not reported
Additional Code 4:	Not reported
Additional Code 5:	Not reported
Year:	2017
Shipment Date:	20171003
Creation Date:	8/2/2018 18:30:29
Receipt Date:	20171019
Manifest ID:	011106454FLE
Gen EPA ID:	CAL000417973
Trans EPA ID:	CAR000245050
Trans Name:	ECOTRANS LLC
Trans 2 EPA ID:	CAR000206086
Trans 2 Name:	NORTH STATE ENVIRONMENTAL
TSDf EPA ID:	NVT330010000
Trans Name:	US ECOLOGY - BEATTY
TSDf Alt EPA ID:	Not reported
TSDf Alt Name:	Not reported
Waste Code:	141
RCRA Code:	D002
Meth Code:	H039
Quantity Tons:	0.0035
Waste Quantity:	7
Quantity Unit:	P
Additional Code 1:	Not reported
Additional Code 2:	Not reported
Additional Code 3:	Not reported
Additional Code 4:	Not reported
Additional Code 5:	Not reported
Year:	2017
Shipment Date:	20171003
Creation Date:	7/11/2018 18:32:18
Receipt Date:	20171005
Manifest ID:	011106455FLE
Gen EPA ID:	CAL000417973
Trans EPA ID:	CAR000245050
Trans Name:	ECOTRANS LLC
Trans 2 EPA ID:	Not reported
Trans 2 Name:	Not reported
TSDf EPA ID:	CAD008252405
Trans Name:	PACIFIC RESOURCE RECOVERY
TSDf Alt EPA ID:	Not reported
TSDf Alt Name:	Not reported
Waste Code:	331

Map ID  
Direction  
Distance  
Elevation

MAP FINDINGS

Site

Database(s)

EDR ID Number  
EPA ID Number

**PARTY CITY #76 SANTA ANA (Continued)**

**S121020479**

RCRA Code:	D001
Meth Code:	H061
Quantity Tons:	0.0035
Waste Quantity:	7
Quantity Unit:	P
Additional Code 1:	Not reported
Additional Code 2:	Not reported
Additional Code 3:	Not reported
Additional Code 4:	Not reported
Additional Code 5:	Not reported
Year:	2017
Shipment Date:	20171003
Creation Date:	7/11/2018 18:32:18
Receipt Date:	20171005
Manifest ID:	011106455FLE
Gen EPA ID:	CAL000417973
Trans EPA ID:	CAR000245050
Trans Name:	ECOTRANS LLC
Trans 2 EPA ID:	Not reported
Trans 2 Name:	Not reported
TSDf EPA ID:	CAD008252405
Trans Name:	PACIFIC RESOURCE RECOVERY
TSDf Alt EPA ID:	Not reported
TSDf Alt Name:	Not reported
Waste Code:	331
RCRA Code:	Not reported
Meth Code:	H061
Quantity Tons:	0.006
Waste Quantity:	12
Quantity Unit:	P
Additional Code 1:	Not reported
Additional Code 2:	Not reported
Additional Code 3:	Not reported
Additional Code 4:	Not reported
Additional Code 5:	Not reported
Year:	2017
Shipment Date:	20171003
Creation Date:	7/11/2018 18:32:18
Receipt Date:	20171005
Manifest ID:	011106455FLE
Gen EPA ID:	CAL000417973
Trans EPA ID:	CAR000245050
Trans Name:	ECOTRANS LLC
Trans 2 EPA ID:	Not reported
Trans 2 Name:	Not reported
TSDf EPA ID:	CAD008252405
Trans Name:	PACIFIC RESOURCE RECOVERY
TSDf Alt EPA ID:	Not reported
TSDf Alt Name:	Not reported
Waste Code:	331
RCRA Code:	Not reported
Meth Code:	H141
Quantity Tons:	0.006
Waste Quantity:	12
Quantity Unit:	P

Map ID  
Direction  
Distance  
Elevation

MAP FINDINGS

Site

Database(s)

EDR ID Number  
EPA ID Number

**PARTY CITY #76 SANTA ANA (Continued)**

**S121020479**

Additional Code 1: Not reported  
Additional Code 2: Not reported  
Additional Code 3: Not reported  
Additional Code 4: Not reported  
Additional Code 5: Not reported

Name: PARTY CITY CORPORATION #76  
Address: 3837 S BRISTOL ST  
Address 2: Not reported  
City,State,Zip: SANTA ANA, CA 92704  
Year: 2017  
Gepaid: CAL000417973  
Contact: MARGARET CASTILLO  
Telephone: 9734538600  
Mailing Name: Not reported  
Mailing Address: PO BOX 2513  
Gen County: 30  
Waste Category: Off-specification, aged or surplus inorganics  
TSD EPA ID: CAD097030993  
TSD County: 19  
Disposal Method: Storage, Bulking, And/Or Transfer Off Site--No Treatment/Reovery (H010-H129) Or (H131-H135)  
Tons: 0.01

**Additional Info:**

Year: 2017  
Shipment Date: 20170213  
Creation Date: 5/11/2018 18:31:59  
Receipt Date: 20170215  
Manifest ID: 014452458JJK  
Gen EPA ID: CAL000417973  
Trans EPA ID: CAR000245050  
Trans Name: ECOTRANS LLC  
Trans 2 EPA ID: Not reported  
Trans 2 Name: Not reported  
TSD EPA ID: CAD008252405  
Trans Name: PACIFIC RESOURCE RECOVERY  
TSD Alt EPA ID: Not reported  
TSD Alt Name: Not reported  
Waste Code: 331  
RCRA Code: Not reported  
Meth Code: H061  
Quantity Tons: 0.005  
Waste Quantity: 10  
Quantity Unit: P  
Additional Code 1: Not reported  
Additional Code 2: Not reported  
Additional Code 3: Not reported  
Additional Code 4: Not reported  
Additional Code 5: Not reported

Year: 2017  
Shipment Date: 20170213  
Creation Date: 5/11/2018 18:31:59  
Receipt Date: 20170215  
Manifest ID: 014452458JJK  
Gen EPA ID: CAL000417973

Map ID  
Direction  
Distance  
Elevation

MAP FINDINGS

Site

Database(s)

EDR ID Number  
EPA ID Number

**PARTY CITY #76 SANTA ANA (Continued)**

**S121020479**

Trans EPA ID:	CAR000245050
Trans Name:	ECOTRANS LLC
Trans 2 EPA ID:	Not reported
Trans 2 Name:	Not reported
TSDf EPA ID:	CAD008252405
Trans Name:	PACIFIC RESOURCE RECOVERY
TSDf Alt EPA ID:	Not reported
TSDf Alt Name:	Not reported
Waste Code:	331
RCRA Code:	Not reported
Meth Code:	H141
Quantity Tons:	0.005
Waste Quantity:	10
Quantity Unit:	P
Additional Code 1:	Not reported
Additional Code 2:	Not reported
Additional Code 3:	Not reported
Additional Code 4:	Not reported
Additional Code 5:	Not reported
Year:	2017
Shipment Date:	20170405
Creation Date:	5/12/2018 18:31:59
Receipt Date:	20170407
Manifest ID:	017232611JJK
Gen EPA ID:	CAL000417973
Trans EPA ID:	CAR000245050
Trans Name:	ECOTRANS LLC
Trans 2 EPA ID:	Not reported
Trans 2 Name:	Not reported
TSDf EPA ID:	CAD008252405
Trans Name:	PACIFIC RESOURCE RECOVERY
TSDf Alt EPA ID:	Not reported
TSDf Alt Name:	Not reported
Waste Code:	331
RCRA Code:	D001
Meth Code:	H141
Quantity Tons:	0.0045
Waste Quantity:	9
Quantity Unit:	P
Additional Code 1:	Not reported
Additional Code 2:	Not reported
Additional Code 3:	Not reported
Additional Code 4:	Not reported
Additional Code 5:	Not reported
Year:	2017
Shipment Date:	20170405
Creation Date:	5/12/2018 18:31:59
Receipt Date:	20170407
Manifest ID:	017232611JJK
Gen EPA ID:	CAL000417973
Trans EPA ID:	CAR000245050
Trans Name:	ECOTRANS LLC
Trans 2 EPA ID:	Not reported
Trans 2 Name:	Not reported
TSDf EPA ID:	CAD008252405

Map ID  
Direction  
Distance  
Elevation

MAP FINDINGS

Site

Database(s)

EDR ID Number  
EPA ID Number

**PARTY CITY #76 SANTA ANA (Continued)**

**S121020479**

Trans Name: PACIFIC RESOURCE RECOVERY  
TSDf Alt EPA ID: Not reported  
TSDf Alt Name: Not reported  
Waste Code: 331  
RCRA Code: D001  
Meth Code: H141  
Quantity Tons: 0.006  
Waste Quantity: 12  
Quantity Unit: P  
Additional Code 1: Not reported  
Additional Code 2: Not reported  
Additional Code 3: Not reported  
Additional Code 4: Not reported  
Additional Code 5: Not reported

Year: 2017  
Shipment Date: 20170405  
Creation Date: 5/12/2018 18:31:59  
Receipt Date: 20170407  
Manifest ID: 017232611JJK  
Gen EPA ID: CAL000417973  
Trans EPA ID: CAR000245050  
Trans Name: ECOTRANS LLC  
Trans 2 EPA ID: Not reported  
Trans 2 Name: Not reported  
TSDf EPA ID: CAD008252405  
Trans Name: PACIFIC RESOURCE RECOVERY  
TSDf Alt EPA ID: Not reported  
TSDf Alt Name: Not reported  
Waste Code: 331  
RCRA Code: Not reported  
Meth Code: H141  
Quantity Tons: 0.0095  
Waste Quantity: 19  
Quantity Unit: P  
Additional Code 1: Not reported  
Additional Code 2: Not reported  
Additional Code 3: Not reported  
Additional Code 4: Not reported  
Additional Code 5: Not reported

Year: 2017  
Shipment Date: 20170608  
Creation Date: 7/17/2018 18:30:34  
Receipt Date: 20170616  
Manifest ID: 017232882JJK  
Gen EPA ID: CAL000417973  
Trans EPA ID: CAR000245050  
Trans Name: ECOTRANS LLC  
Trans 2 EPA ID: Not reported  
Trans 2 Name: Not reported  
TSDf EPA ID: CAD008252405  
Trans Name: PACIFIC RESOURCE RECOVERY  
TSDf Alt EPA ID: Not reported  
TSDf Alt Name: Not reported  
Waste Code: 331  
RCRA Code: Not reported



Map ID  
Direction  
Distance  
Elevation

MAP FINDINGS

Site

Database(s)

EDR ID Number  
EPA ID Number

**PARTY CITY #76 SANTA ANA (Continued)**

**S121020479**

Meth Code: H141  
Quantity Tons: 0.0075  
Waste Quantity: 15  
Quantity Unit: P  
Additional Code 1: Not reported  
Additional Code 2: Not reported  
Additional Code 3: Not reported  
Additional Code 4: Not reported  
Additional Code 5: Not reported

Year: 2017  
Shipment Date: 20170302  
Creation Date: 5/24/2017 18:30:49  
Receipt Date: 20170317  
Manifest ID: 007737278JJK  
Gen EPA ID: CAL000417973  
Trans EPA ID: CAR000245050  
Trans Name: ECOTRANS  
Trans 2 EPA ID: CAR000206086  
Trans 2 Name: NORTH STATE ENVIRONMENTAL  
TSDf EPA ID: CAD097030993  
Trans Name: US ECOLOGY VERNON, INC.  
TSDf Alt EPA ID: Not reported  
TSDf Alt Name: Not reported  
Waste Code: 141  
RCRA Code: D002  
Meth Code: H141  
Quantity Tons: 0.005  
Waste Quantity: 10  
Quantity Unit: P  
Additional Code 1: Not reported  
Additional Code 2: Not reported  
Additional Code 3: Not reported  
Additional Code 4: Not reported  
Additional Code 5: Not reported

Year: 2017  
Shipment Date: 20170302  
Creation Date: 5/24/2017 18:30:49  
Receipt Date: 20170317  
Manifest ID: 007737278JJK  
Gen EPA ID: CAL000417973  
Trans EPA ID: CAR000245050  
Trans Name: ECOTRANS  
Trans 2 EPA ID: CAR000206086  
Trans 2 Name: NORTH STATE ENVIRONMENTAL  
TSDf EPA ID: CAD097030993  
Trans Name: US ECOLOGY VERNON, INC.  
TSDf Alt EPA ID: Not reported  
TSDf Alt Name: Not reported  
Waste Code: 141  
RCRA Code: D002  
Meth Code: H141  
Quantity Tons: 0.005  
Waste Quantity: 10  
Quantity Unit: P  
Additional Code 1: Not reported

Map ID  
Direction  
Distance  
Elevation

MAP FINDINGS

Site

Database(s)

EDR ID Number  
EPA ID Number

**PARTY CITY #76 SANTA ANA (Continued)**

**S121020479**

Additional Code 2:	Not reported
Additional Code 3:	Not reported
Additional Code 4:	Not reported
Additional Code 5:	Not reported
Year:	2017
Shipment Date:	20170302
Creation Date:	5/11/2018 18:33:05
Receipt Date:	20170306
Manifest ID:	007737279JJK
Gen EPA ID:	CAL000417973
Trans EPA ID:	CAR000245050
Trans Name:	ECOTRANS
Trans 2 EPA ID:	Not reported
Trans 2 Name:	Not reported
TSDf EPA ID:	CAD008252405
Trans Name:	PACIFIC RESOURCE RECOVERY
TSDf Alt EPA ID:	Not reported
TSDf Alt Name:	Not reported
Waste Code:	331
RCRA Code:	D001
Meth Code:	H141
Quantity Tons:	0.0035
Waste Quantity:	7
Quantity Unit:	P
Additional Code 1:	Not reported
Additional Code 2:	Not reported
Additional Code 3:	Not reported
Additional Code 4:	Not reported
Additional Code 5:	Not reported
Year:	2017
Shipment Date:	20171003
Creation Date:	8/2/2018 18:30:29
Receipt Date:	20171019
Manifest ID:	011106454FLE
Gen EPA ID:	CAL000417973
Trans EPA ID:	CAR000245050
Trans Name:	ECOTRANS LLC
Trans 2 EPA ID:	CAR000206086
Trans 2 Name:	NORTH STATE ENVIRONMENTAL
TSDf EPA ID:	NVT330010000
Trans Name:	US ECOLOGY - BEATTY
TSDf Alt EPA ID:	Not reported
TSDf Alt Name:	Not reported
Waste Code:	141
RCRA Code:	D002
Meth Code:	H039
Quantity Tons:	0.0035
Waste Quantity:	7
Quantity Unit:	P
Additional Code 1:	Not reported
Additional Code 2:	Not reported
Additional Code 3:	Not reported
Additional Code 4:	Not reported
Additional Code 5:	Not reported

Map ID  
Direction  
Distance  
Elevation

MAP FINDINGS

Site

Database(s)

EDR ID Number  
EPA ID Number

**PARTY CITY #76 SANTA ANA (Continued)**

**S121020479**

Year: 2017  
Shipment Date: 20171003  
Creation Date: 8/2/2018 18:30:29  
Receipt Date: 20171019  
Manifest ID: 011106454FLE  
Gen EPA ID: CAL000417973  
Trans EPA ID: CAR000245050  
Trans Name: ECOTRANS LLC  
Trans 2 EPA ID: CAR000206086  
Trans 2 Name: NORTH STATE ENVIRONMENTAL  
TSDf EPA ID: NVT330010000  
Trans Name: US ECOLOGY - BEATTY  
TSDf Alt EPA ID: Not reported  
TSDf Alt Name: Not reported  
Waste Code: 141  
RCRA Code: D002  
Meth Code: H039  
Quantity Tons: 0.0035  
Waste Quantity: 7  
Quantity Unit: P  
Additional Code 1: Not reported  
Additional Code 2: Not reported  
Additional Code 3: Not reported  
Additional Code 4: Not reported  
Additional Code 5: Not reported

Year: 2017  
Shipment Date: 20171003  
Creation Date: 7/11/2018 18:32:18  
Receipt Date: 20171005  
Manifest ID: 011106455FLE  
Gen EPA ID: CAL000417973  
Trans EPA ID: CAR000245050  
Trans Name: ECOTRANS LLC  
Trans 2 EPA ID: Not reported  
Trans 2 Name: Not reported  
TSDf EPA ID: CAD008252405  
Trans Name: PACIFIC RESOURCE RECOVERY  
TSDf Alt EPA ID: Not reported  
TSDf Alt Name: Not reported  
Waste Code: 331  
RCRA Code: D001  
Meth Code: H061  
Quantity Tons: 0.0035  
Waste Quantity: 7  
Quantity Unit: P  
Additional Code 1: Not reported  
Additional Code 2: Not reported  
Additional Code 3: Not reported  
Additional Code 4: Not reported  
Additional Code 5: Not reported

Year: 2017  
Shipment Date: 20171003  
Creation Date: 7/11/2018 18:32:18  
Receipt Date: 20171005  
Manifest ID: 011106455FLE

Map ID  
Direction  
Distance  
Elevation

MAP FINDINGS

Site

Database(s)

EDR ID Number  
EPA ID Number

**PARTY CITY #76 SANTA ANA (Continued)**

**S121020479**

Gen EPA ID: CAL000417973  
Trans EPA ID: CAR000245050  
Trans Name: ECOTRANS LLC  
Trans 2 EPA ID: Not reported  
Trans 2 Name: Not reported  
TSDf EPA ID: CAD008252405  
Trans Name: PACIFIC RESOURCE RECOVERY  
TSDf Alt EPA ID: Not reported  
TSDf Alt Name: Not reported  
Waste Code: 331  
RCRA Code: Not reported  
Meth Code: H061  
Quantity Tons: 0.006  
Waste Quantity: 12  
Quantity Unit: P  
Additional Code 1: Not reported  
Additional Code 2: Not reported  
Additional Code 3: Not reported  
Additional Code 4: Not reported  
Additional Code 5: Not reported

Year: 2017  
Shipment Date: 20171003  
Creation Date: 7/11/2018 18:32:18  
Receipt Date: 20171005  
Manifest ID: 011106455FLE  
Gen EPA ID: CAL000417973  
Trans EPA ID: CAR000245050  
Trans Name: ECOTRANS LLC  
Trans 2 EPA ID: Not reported  
Trans 2 Name: Not reported  
TSDf EPA ID: CAD008252405  
Trans Name: PACIFIC RESOURCE RECOVERY  
TSDf Alt EPA ID: Not reported  
TSDf Alt Name: Not reported  
Waste Code: 331  
RCRA Code: Not reported  
Meth Code: H141  
Quantity Tons: 0.006  
Waste Quantity: 12  
Quantity Unit: P  
Additional Code 1: Not reported  
Additional Code 2: Not reported  
Additional Code 3: Not reported  
Additional Code 4: Not reported  
Additional Code 5: Not reported

Name: PARTY CITY CORPORATION #76  
Address: 3837 S BRISTOL ST  
Address 2: Not reported  
City,State,Zip: SANTA ANA, CA 92704  
Year: 2017  
Gepaid: CAL000417973  
Contact: MARGARET CASTILLO  
Telephone: 9734538600  
Mailing Name: Not reported

Map ID  
Direction  
Distance  
Elevation

MAP FINDINGS

Site

Database(s)

EDR ID Number  
EPA ID Number

**PARTY CITY #76 SANTA ANA (Continued)**

**S121020479**

Mailing Address: PO BOX 2513  
Gen County: 30  
Waste Category: Off-specification, aged or surplus organics  
TSD EPA ID: CAD008252405  
TSD County: 19  
Disposal Method: Fuel Blending Prior To Energy Recovery At Another Site  
Tons: 0.0145

Additional Info:

Year: 2017  
Shipment Date: 20170213  
Creation Date: 5/11/2018 18:31:59  
Receipt Date: 20170215  
Manifest ID: 014452458JJK  
Gen EPA ID: CAL000417973  
Trans EPA ID: CAR000245050  
Trans Name: ECOTRANS LLC  
Trans 2 EPA ID: Not reported  
Trans 2 Name: Not reported  
TSD EPA ID: CAD008252405  
Trans Name: PACIFIC RESOURCE RECOVERY  
TSD EPA ID: Not reported  
TSD EPA Alt Name: Not reported  
Waste Code: 331  
RCRA Code: Not reported  
Meth Code: H061  
Quantity Tons: 0.005  
Waste Quantity: 10  
Quantity Unit: P  
Additional Code 1: Not reported  
Additional Code 2: Not reported  
Additional Code 3: Not reported  
Additional Code 4: Not reported  
Additional Code 5: Not reported

Year: 2017  
Shipment Date: 20170213  
Creation Date: 5/11/2018 18:31:59  
Receipt Date: 20170215  
Manifest ID: 014452458JJK  
Gen EPA ID: CAL000417973  
Trans EPA ID: CAR000245050  
Trans Name: ECOTRANS LLC  
Trans 2 EPA ID: Not reported  
Trans 2 Name: Not reported  
TSD EPA ID: CAD008252405  
Trans Name: PACIFIC RESOURCE RECOVERY  
TSD EPA ID: Not reported  
TSD EPA Alt Name: Not reported  
Waste Code: 331  
RCRA Code: Not reported  
Meth Code: H141  
Quantity Tons: 0.005  
Waste Quantity: 10  
Quantity Unit: P  
Additional Code 1: Not reported  
Additional Code 2: Not reported  
Additional Code 3: Not reported

Map ID  
Direction  
Distance  
Elevation

MAP FINDINGS

Site

Database(s)

EDR ID Number  
EPA ID Number

**PARTY CITY #76 SANTA ANA (Continued)**

**S121020479**

Additional Code 4:	Not reported
Additional Code 5:	Not reported
Year:	2017
Shipment Date:	20170405
Creation Date:	5/12/2018 18:31:59
Receipt Date:	20170407
Manifest ID:	017232611JJK
Gen EPA ID:	CAL000417973
Trans EPA ID:	CAR000245050
Trans Name:	ECOTRANS LLC
Trans 2 EPA ID:	Not reported
Trans 2 Name:	Not reported
TSDf EPA ID:	CAD008252405
Trans Name:	PACIFIC RESOURCE RECOVERY
TSDf Alt EPA ID:	Not reported
TSDf Alt Name:	Not reported
Waste Code:	331
RCRA Code:	D001
Meth Code:	H141
Quantity Tons:	0.0045
Waste Quantity:	9
Quantity Unit:	P
Additional Code 1:	Not reported
Additional Code 2:	Not reported
Additional Code 3:	Not reported
Additional Code 4:	Not reported
Additional Code 5:	Not reported
Year:	2017
Shipment Date:	20170405
Creation Date:	5/12/2018 18:31:59
Receipt Date:	20170407
Manifest ID:	017232611JJK
Gen EPA ID:	CAL000417973
Trans EPA ID:	CAR000245050
Trans Name:	ECOTRANS LLC
Trans 2 EPA ID:	Not reported
Trans 2 Name:	Not reported
TSDf EPA ID:	CAD008252405
Trans Name:	PACIFIC RESOURCE RECOVERY
TSDf Alt EPA ID:	Not reported
TSDf Alt Name:	Not reported
Waste Code:	331
RCRA Code:	D001
Meth Code:	H141
Quantity Tons:	0.006
Waste Quantity:	12
Quantity Unit:	P
Additional Code 1:	Not reported
Additional Code 2:	Not reported
Additional Code 3:	Not reported
Additional Code 4:	Not reported
Additional Code 5:	Not reported
Year:	2017
Shipment Date:	20170405

Map ID  
Direction  
Distance  
Elevation

MAP FINDINGS

Site

Database(s)

EDR ID Number  
EPA ID Number

**PARTY CITY #76 SANTA ANA (Continued)**

**S121020479**

Creation Date: 5/12/2018 18:31:59  
Receipt Date: 20170407  
Manifest ID: 017232611JJK  
Gen EPA ID: CAL000417973  
Trans EPA ID: CAR000245050  
Trans Name: ECOTRANS LLC  
Trans 2 EPA ID: Not reported  
Trans 2 Name: Not reported  
TSDf EPA ID: CAD008252405  
Trans Name: PACIFIC RESOURCE RECOVERY  
TSDf Alt EPA ID: Not reported  
TSDf Alt Name: Not reported  
Waste Code: 331  
RCRA Code: Not reported  
Meth Code: H141  
Quantity Tons: 0.0095  
Waste Quantity: 19  
Quantity Unit: P  
Additional Code 1: Not reported  
Additional Code 2: Not reported  
Additional Code 3: Not reported  
Additional Code 4: Not reported  
Additional Code 5: Not reported

Year: 2017  
Shipment Date: 20170608  
Creation Date: 7/17/2018 18:30:34  
Receipt Date: 20170616  
Manifest ID: 017232882JJK  
Gen EPA ID: CAL000417973  
Trans EPA ID: CAR000245050  
Trans Name: ECOTRANS LLC  
Trans 2 EPA ID: Not reported  
Trans 2 Name: Not reported  
TSDf EPA ID: CAD008252405  
Trans Name: PACIFIC RESOURCE RECOVERY  
TSDf Alt EPA ID: Not reported  
TSDf Alt Name: Not reported  
Waste Code: 331  
RCRA Code: Not reported  
Meth Code: H141  
Quantity Tons: 0.0075  
Waste Quantity: 15  
Quantity Unit: P  
Additional Code 1: Not reported  
Additional Code 2: Not reported  
Additional Code 3: Not reported  
Additional Code 4: Not reported  
Additional Code 5: Not reported

Year: 2017  
Shipment Date: 20170302  
Creation Date: 5/24/2017 18:30:49  
Receipt Date: 20170317  
Manifest ID: 007737278JJK  
Gen EPA ID: CAL000417973  
Trans EPA ID: CAR000245050

Map ID  
Direction  
Distance  
Elevation

MAP FINDINGS

Site

Database(s)

EDR ID Number  
EPA ID Number

**PARTY CITY #76 SANTA ANA (Continued)**

**S121020479**

Trans Name: ECOTRANS  
Trans 2 EPA ID: CAR000206086  
Trans 2 Name: NORTH STATE ENVIRONMENTAL  
TSDf EPA ID: CAD097030993  
Trans Name: US ECOLOGY VERNON, INC.  
TSDf Alt EPA ID: Not reported  
TSDf Alt Name: Not reported  
Waste Code: 141  
RCRA Code: D002  
Meth Code: H141  
Quantity Tons: 0.005  
Waste Quantity: 10  
Quantity Unit: P  
Additional Code 1: Not reported  
Additional Code 2: Not reported  
Additional Code 3: Not reported  
Additional Code 4: Not reported  
Additional Code 5: Not reported

Year: 2017  
Shipment Date: 20170302  
Creation Date: 5/24/2017 18:30:49  
Receipt Date: 20170317  
Manifest ID: 007737278JJK  
Gen EPA ID: CAL000417973  
Trans EPA ID: CAR000245050  
Trans Name: ECOTRANS  
Trans 2 EPA ID: CAR000206086  
Trans 2 Name: NORTH STATE ENVIRONMENTAL  
TSDf EPA ID: CAD097030993  
Trans Name: US ECOLOGY VERNON, INC.  
TSDf Alt EPA ID: Not reported  
TSDf Alt Name: Not reported  
Waste Code: 141  
RCRA Code: D002  
Meth Code: H141  
Quantity Tons: 0.005  
Waste Quantity: 10  
Quantity Unit: P  
Additional Code 1: Not reported  
Additional Code 2: Not reported  
Additional Code 3: Not reported  
Additional Code 4: Not reported  
Additional Code 5: Not reported

Year: 2017  
Shipment Date: 20170302  
Creation Date: 5/11/2018 18:33:05  
Receipt Date: 20170306  
Manifest ID: 007737279JJK  
Gen EPA ID: CAL000417973  
Trans EPA ID: CAR000245050  
Trans Name: ECOTRANS  
Trans 2 EPA ID: Not reported  
Trans 2 Name: Not reported  
TSDf EPA ID: CAD008252405  
Trans Name: PACIFIC RESOURCE RECOVERY



Map ID  
Direction  
Distance  
Elevation

MAP FINDINGS

Site

Database(s)

EDR ID Number  
EPA ID Number

**PARTY CITY #76 SANTA ANA (Continued)**

**S121020479**

TSDF Alt EPA ID:	Not reported
TSDF Alt Name:	Not reported
Waste Code:	331
RCRA Code:	D001
Meth Code:	H141
Quantity Tons:	0.0035
Waste Quantity:	7
Quantity Unit:	P
Additional Code 1:	Not reported
Additional Code 2:	Not reported
Additional Code 3:	Not reported
Additional Code 4:	Not reported
Additional Code 5:	Not reported
Year:	2017
Shipment Date:	20171003
Creation Date:	8/2/2018 18:30:29
Receipt Date:	20171019
Manifest ID:	011106454FLE
Gen EPA ID:	CAL000417973
Trans EPA ID:	CAR000245050
Trans Name:	ECOTRANS LLC
Trans 2 EPA ID:	CAR000206086
Trans 2 Name:	NORTH STATE ENVIRONMENTAL
TSDF EPA ID:	NVT330010000
Trans Name:	US ECOLOGY - BEATTY
TSDF Alt EPA ID:	Not reported
TSDF Alt Name:	Not reported
Waste Code:	141
RCRA Code:	D002
Meth Code:	H039
Quantity Tons:	0.0035
Waste Quantity:	7
Quantity Unit:	P
Additional Code 1:	Not reported
Additional Code 2:	Not reported
Additional Code 3:	Not reported
Additional Code 4:	Not reported
Additional Code 5:	Not reported
Year:	2017
Shipment Date:	20171003
Creation Date:	8/2/2018 18:30:29
Receipt Date:	20171019
Manifest ID:	011106454FLE
Gen EPA ID:	CAL000417973
Trans EPA ID:	CAR000245050
Trans Name:	ECOTRANS LLC
Trans 2 EPA ID:	CAR000206086
Trans 2 Name:	NORTH STATE ENVIRONMENTAL
TSDF EPA ID:	NVT330010000
Trans Name:	US ECOLOGY - BEATTY
TSDF Alt EPA ID:	Not reported
TSDF Alt Name:	Not reported
Waste Code:	141
RCRA Code:	D002
Meth Code:	H039

Map ID  
Direction  
Distance  
Elevation

MAP FINDINGS

Site

Database(s)

EDR ID Number  
EPA ID Number

**PARTY CITY #76 SANTA ANA (Continued)**

**S121020479**

Quantity Tons:	0.0035
Waste Quantity:	7
Quantity Unit:	P
Additional Code 1:	Not reported
Additional Code 2:	Not reported
Additional Code 3:	Not reported
Additional Code 4:	Not reported
Additional Code 5:	Not reported
Year:	2017
Shipment Date:	20171003
Creation Date:	7/11/2018 18:32:18
Receipt Date:	20171005
Manifest ID:	011106455FLE
Gen EPA ID:	CAL000417973
Trans EPA ID:	CAR000245050
Trans Name:	ECOTRANS LLC
Trans 2 EPA ID:	Not reported
Trans 2 Name:	Not reported
TSDf EPA ID:	CAD008252405
Trans Name:	PACIFIC RESOURCE RECOVERY
TSDf Alt EPA ID:	Not reported
TSDf Alt Name:	Not reported
Waste Code:	331
RCRA Code:	D001
Meth Code:	H061
Quantity Tons:	0.0035
Waste Quantity:	7
Quantity Unit:	P
Additional Code 1:	Not reported
Additional Code 2:	Not reported
Additional Code 3:	Not reported
Additional Code 4:	Not reported
Additional Code 5:	Not reported
Year:	2017
Shipment Date:	20171003
Creation Date:	7/11/2018 18:32:18
Receipt Date:	20171005
Manifest ID:	011106455FLE
Gen EPA ID:	CAL000417973
Trans EPA ID:	CAR000245050
Trans Name:	ECOTRANS LLC
Trans 2 EPA ID:	Not reported
Trans 2 Name:	Not reported
TSDf EPA ID:	CAD008252405
Trans Name:	PACIFIC RESOURCE RECOVERY
TSDf Alt EPA ID:	Not reported
TSDf Alt Name:	Not reported
Waste Code:	331
RCRA Code:	Not reported
Meth Code:	H061
Quantity Tons:	0.006
Waste Quantity:	12
Quantity Unit:	P
Additional Code 1:	Not reported
Additional Code 2:	Not reported

Map ID  
Direction  
Distance  
Elevation

MAP FINDINGS

Site

Database(s)

EDR ID Number  
EPA ID Number

**PARTY CITY #76 SANTA ANA (Continued)**

**S121020479**

Additional Code 3: Not reported  
Additional Code 4: Not reported  
Additional Code 5: Not reported

Year: 2017  
Shipment Date: 20171003  
Creation Date: 7/11/2018 18:32:18  
Receipt Date: 20171005  
Manifest ID: 011106455FLE  
Gen EPA ID: CAL000417973  
Trans EPA ID: CAR000245050  
Trans Name: ECOTRANS LLC  
Trans 2 EPA ID: Not reported  
Trans 2 Name: Not reported  
TSD EPA ID: CAD008252405  
Trans Name: PACIFIC RESOURCE RECOVERY  
TSD Alt EPA ID: Not reported  
TSD Alt Name: Not reported  
Waste Code: 331  
RCRA Code: Not reported  
Meth Code: H141  
Quantity Tons: 0.006  
Waste Quantity: 12  
Quantity Unit: P  
Additional Code 1: Not reported  
Additional Code 2: Not reported  
Additional Code 3: Not reported  
Additional Code 4: Not reported  
Additional Code 5: Not reported

Name: PARTY CITY CORPORATION #76  
Address: 3837 S BRISTOL ST  
Address 2: Not reported  
City,State,Zip: SANTA ANA, CA 92704  
Year: 2017  
Gepaid: CAL000417973  
Contact: MARGARET CASTILLO  
Telephone: 9734538600  
Mailing Name: Not reported  
Mailing Address: PO BOX 2513  
Gen County: 30  
Waste Category: Off-specification, aged or surplus inorganics  
TSD EPA ID: NVT330010000  
TSD County: 99  
Disposal Method: Other Recovery Of Reclamation For Reuse Including Acid Regeneration, Organics Recovery Ect  
Tons: 0.007

Additional Info:  
Year: 2017  
Shipment Date: 20170213  
Creation Date: 5/11/2018 18:31:59  
Receipt Date: 20170215  
Manifest ID: 014452458JJK  
Gen EPA ID: CAL000417973  
Trans EPA ID: CAR000245050  
Trans Name: ECOTRANS LLC

Map ID  
Direction  
Distance  
Elevation

MAP FINDINGS

Site

Database(s)

EDR ID Number  
EPA ID Number

**PARTY CITY #76 SANTA ANA (Continued)**

**S121020479**

Trans 2 EPA ID: Not reported  
Trans 2 Name: Not reported  
TSDf EPA ID: CAD008252405  
Trans Name: PACIFIC RESOURCE RECOVERY  
TSDf Alt EPA ID: Not reported  
TSDf Alt Name: Not reported  
Waste Code: 331  
RCRA Code: Not reported  
Meth Code: H061  
Quantity Tons: 0.005  
Waste Quantity: 10  
Quantity Unit: P  
Additional Code 1: Not reported  
Additional Code 2: Not reported  
Additional Code 3: Not reported  
Additional Code 4: Not reported  
Additional Code 5: Not reported

Year: 2017  
Shipment Date: 20170213  
Creation Date: 5/11/2018 18:31:59  
Receipt Date: 20170215  
Manifest ID: 014452458JJK  
Gen EPA ID: CAL000417973  
Trans EPA ID: CAR000245050  
Trans Name: ECOTRANS LLC  
Trans 2 EPA ID: Not reported  
Trans 2 Name: Not reported  
TSDf EPA ID: CAD008252405  
Trans Name: PACIFIC RESOURCE RECOVERY  
TSDf Alt EPA ID: Not reported  
TSDf Alt Name: Not reported  
Waste Code: 331  
RCRA Code: Not reported  
Meth Code: H141  
Quantity Tons: 0.005  
Waste Quantity: 10  
Quantity Unit: P  
Additional Code 1: Not reported  
Additional Code 2: Not reported  
Additional Code 3: Not reported  
Additional Code 4: Not reported  
Additional Code 5: Not reported

Year: 2017  
Shipment Date: 20170405  
Creation Date: 5/12/2018 18:31:59  
Receipt Date: 20170407  
Manifest ID: 017232611JJK  
Gen EPA ID: CAL000417973  
Trans EPA ID: CAR000245050  
Trans Name: ECOTRANS LLC  
Trans 2 EPA ID: Not reported  
Trans 2 Name: Not reported  
TSDf EPA ID: CAD008252405  
Trans Name: PACIFIC RESOURCE RECOVERY  
TSDf Alt EPA ID: Not reported

Map ID  
Direction  
Distance  
Elevation

MAP FINDINGS

Site

Database(s)

EDR ID Number  
EPA ID Number

**PARTY CITY #76 SANTA ANA (Continued)**

**S121020479**

TSDf Alt Name:	Not reported
Waste Code:	331
RCRA Code:	D001
Meth Code:	H141
Quantity Tons:	0.0045
Waste Quantity:	9
Quantity Unit:	P
Additional Code 1:	Not reported
Additional Code 2:	Not reported
Additional Code 3:	Not reported
Additional Code 4:	Not reported
Additional Code 5:	Not reported
Year:	2017
Shipment Date:	20170405
Creation Date:	5/12/2018 18:31:59
Receipt Date:	20170407
Manifest ID:	017232611JJK
Gen EPA ID:	CAL000417973
Trans EPA ID:	CAR000245050
Trans Name:	ECOTRANS LLC
Trans 2 EPA ID:	Not reported
Trans 2 Name:	Not reported
TSDf EPA ID:	CAD008252405
Trans Name:	PACIFIC RESOURCE RECOVERY
TSDf Alt EPA ID:	Not reported
TSDf Alt Name:	Not reported
Waste Code:	331
RCRA Code:	D001
Meth Code:	H141
Quantity Tons:	0.006
Waste Quantity:	12
Quantity Unit:	P
Additional Code 1:	Not reported
Additional Code 2:	Not reported
Additional Code 3:	Not reported
Additional Code 4:	Not reported
Additional Code 5:	Not reported
Year:	2017
Shipment Date:	20170405
Creation Date:	5/12/2018 18:31:59
Receipt Date:	20170407
Manifest ID:	017232611JJK
Gen EPA ID:	CAL000417973
Trans EPA ID:	CAR000245050
Trans Name:	ECOTRANS LLC
Trans 2 EPA ID:	Not reported
Trans 2 Name:	Not reported
TSDf EPA ID:	CAD008252405
Trans Name:	PACIFIC RESOURCE RECOVERY
TSDf Alt EPA ID:	Not reported
TSDf Alt Name:	Not reported
Waste Code:	331
RCRA Code:	Not reported
Meth Code:	H141
Quantity Tons:	0.0095

Map ID  
Direction  
Distance  
Elevation

MAP FINDINGS

Site

Database(s)

EDR ID Number  
EPA ID Number

**PARTY CITY #76 SANTA ANA (Continued)**

**S121020479**

Waste Quantity:	19
Quantity Unit:	P
Additional Code 1:	Not reported
Additional Code 2:	Not reported
Additional Code 3:	Not reported
Additional Code 4:	Not reported
Additional Code 5:	Not reported
Year:	2017
Shipment Date:	20170608
Creation Date:	7/17/2018 18:30:34
Receipt Date:	20170616
Manifest ID:	017232882JJK
Gen EPA ID:	CAL000417973
Trans EPA ID:	CAR000245050
Trans Name:	ECOTRANS LLC
Trans 2 EPA ID:	Not reported
Trans 2 Name:	Not reported
TSDf EPA ID:	CAD008252405
Trans Name:	PACIFIC RESOURCE RECOVERY
TSDf Alt EPA ID:	Not reported
TSDf Alt Name:	Not reported
Waste Code:	331
RCRA Code:	Not reported
Meth Code:	H141
Quantity Tons:	0.0075
Waste Quantity:	15
Quantity Unit:	P
Additional Code 1:	Not reported
Additional Code 2:	Not reported
Additional Code 3:	Not reported
Additional Code 4:	Not reported
Additional Code 5:	Not reported
Year:	2017
Shipment Date:	20170302
Creation Date:	5/24/2017 18:30:49
Receipt Date:	20170317
Manifest ID:	007737278JJK
Gen EPA ID:	CAL000417973
Trans EPA ID:	CAR000245050
Trans Name:	ECOTRANS
Trans 2 EPA ID:	CAR000206086
Trans 2 Name:	NORTH STATE ENVIRONMENTAL
TSDf EPA ID:	CAD097030993
Trans Name:	US ECOLOGY VERNON, INC.
TSDf Alt EPA ID:	Not reported
TSDf Alt Name:	Not reported
Waste Code:	141
RCRA Code:	D002
Meth Code:	H141
Quantity Tons:	0.005
Waste Quantity:	10
Quantity Unit:	P
Additional Code 1:	Not reported
Additional Code 2:	Not reported
Additional Code 3:	Not reported

Map ID  
Direction  
Distance  
Elevation

MAP FINDINGS

Site

Database(s)

EDR ID Number  
EPA ID Number

**PARTY CITY #76 SANTA ANA (Continued)**

**S121020479**

Additional Code 4:	Not reported
Additional Code 5:	Not reported
Year:	2017
Shipment Date:	20170302
Creation Date:	5/24/2017 18:30:49
Receipt Date:	20170317
Manifest ID:	007737278JJK
Gen EPA ID:	CAL000417973
Trans EPA ID:	CAR000245050
Trans Name:	ECOTRANS
Trans 2 EPA ID:	CAR000206086
Trans 2 Name:	NORTH STATE ENVIRONMENTAL
TSDf EPA ID:	CAD097030993
Trans Name:	US ECOLOGY VERNON, INC.
TSDf Alt EPA ID:	Not reported
TSDf Alt Name:	Not reported
Waste Code:	141
RCRA Code:	D002
Meth Code:	H141
Quantity Tons:	0.005
Waste Quantity:	10
Quantity Unit:	P
Additional Code 1:	Not reported
Additional Code 2:	Not reported
Additional Code 3:	Not reported
Additional Code 4:	Not reported
Additional Code 5:	Not reported
Year:	2017
Shipment Date:	20170302
Creation Date:	5/11/2018 18:33:05
Receipt Date:	20170306
Manifest ID:	007737279JJK
Gen EPA ID:	CAL000417973
Trans EPA ID:	CAR000245050
Trans Name:	ECOTRANS
Trans 2 EPA ID:	Not reported
Trans 2 Name:	Not reported
TSDf EPA ID:	CAD008252405
Trans Name:	PACIFIC RESOURCE RECOVERY
TSDf Alt EPA ID:	Not reported
TSDf Alt Name:	Not reported
Waste Code:	331
RCRA Code:	D001
Meth Code:	H141
Quantity Tons:	0.0035
Waste Quantity:	7
Quantity Unit:	P
Additional Code 1:	Not reported
Additional Code 2:	Not reported
Additional Code 3:	Not reported
Additional Code 4:	Not reported
Additional Code 5:	Not reported
Year:	2017
Shipment Date:	20171003

Map ID  
Direction  
Distance  
Elevation

MAP FINDINGS

Site

Database(s)  
EDR ID Number  
EPA ID Number

**PARTY CITY #76 SANTA ANA (Continued)**

**S121020479**

Creation Date: 8/2/2018 18:30:29  
Receipt Date: 20171019  
Manifest ID: 011106454FLE  
Gen EPA ID: CAL000417973  
Trans EPA ID: CAR000245050  
Trans Name: ECOTRANS LLC  
Trans 2 EPA ID: CAR000206086  
Trans 2 Name: NORTH STATE ENVIRONMENTAL  
TSDf EPA ID: NVT330010000  
Trans Name: US ECOLOGY - BEATTY  
TSDf Alt EPA ID: Not reported  
TSDf Alt Name: Not reported  
Waste Code: 141  
RCRA Code: D002  
Meth Code: H039  
Quantity Tons: 0.0035  
Waste Quantity: 7  
Quantity Unit: P  
Additional Code 1: Not reported  
Additional Code 2: Not reported  
Additional Code 3: Not reported  
Additional Code 4: Not reported  
Additional Code 5: Not reported

Year: 2017  
Shipment Date: 20171003  
Creation Date: 8/2/2018 18:30:29  
Receipt Date: 20171019  
Manifest ID: 011106454FLE  
Gen EPA ID: CAL000417973  
Trans EPA ID: CAR000245050  
Trans Name: ECOTRANS LLC  
Trans 2 EPA ID: CAR000206086  
Trans 2 Name: NORTH STATE ENVIRONMENTAL  
TSDf EPA ID: NVT330010000  
Trans Name: US ECOLOGY - BEATTY  
TSDf Alt EPA ID: Not reported  
TSDf Alt Name: Not reported  
Waste Code: 141  
RCRA Code: D002  
Meth Code: H039  
Quantity Tons: 0.0035  
Waste Quantity: 7  
Quantity Unit: P  
Additional Code 1: Not reported  
Additional Code 2: Not reported  
Additional Code 3: Not reported  
Additional Code 4: Not reported  
Additional Code 5: Not reported

Year: 2017  
Shipment Date: 20171003  
Creation Date: 7/11/2018 18:32:18  
Receipt Date: 20171005  
Manifest ID: 011106455FLE  
Gen EPA ID: CAL000417973  
Trans EPA ID: CAR000245050



Map ID  
Direction  
Distance  
Elevation

MAP FINDINGS

Site

Database(s)

EDR ID Number  
EPA ID Number

**PARTY CITY #76 SANTA ANA (Continued)**

**S121020479**

Trans Name:	ECOTRANS LLC
Trans 2 EPA ID:	Not reported
Trans 2 Name:	Not reported
TSDf EPA ID:	CAD008252405
Trans Name:	PACIFIC RESOURCE RECOVERY
TSDf Alt EPA ID:	Not reported
TSDf Alt Name:	Not reported
Waste Code:	331
RCRA Code:	D001
Meth Code:	H061
Quantity Tons:	0.0035
Waste Quantity:	7
Quantity Unit:	P
Additional Code 1:	Not reported
Additional Code 2:	Not reported
Additional Code 3:	Not reported
Additional Code 4:	Not reported
Additional Code 5:	Not reported
Year:	2017
Shipment Date:	20171003
Creation Date:	7/11/2018 18:32:18
Receipt Date:	20171005
Manifest ID:	011106455FLE
Gen EPA ID:	CAL000417973
Trans EPA ID:	CAR000245050
Trans Name:	ECOTRANS LLC
Trans 2 EPA ID:	Not reported
Trans 2 Name:	Not reported
TSDf EPA ID:	CAD008252405
Trans Name:	PACIFIC RESOURCE RECOVERY
TSDf Alt EPA ID:	Not reported
TSDf Alt Name:	Not reported
Waste Code:	331
RCRA Code:	Not reported
Meth Code:	H061
Quantity Tons:	0.006
Waste Quantity:	12
Quantity Unit:	P
Additional Code 1:	Not reported
Additional Code 2:	Not reported
Additional Code 3:	Not reported
Additional Code 4:	Not reported
Additional Code 5:	Not reported
Year:	2017
Shipment Date:	20171003
Creation Date:	7/11/2018 18:32:18
Receipt Date:	20171005
Manifest ID:	011106455FLE
Gen EPA ID:	CAL000417973
Trans EPA ID:	CAR000245050
Trans Name:	ECOTRANS LLC
Trans 2 EPA ID:	Not reported
Trans 2 Name:	Not reported
TSDf EPA ID:	CAD008252405
Trans Name:	PACIFIC RESOURCE RECOVERY

Map ID  
Direction  
Distance  
Elevation

MAP FINDINGS

Site

Database(s)

EDR ID Number  
EPA ID Number

**PARTY CITY #76 SANTA ANA (Continued)**

**S121020479**

TSDF Alt EPA ID: Not reported  
TSDF Alt Name: Not reported  
Waste Code: 331  
RCRA Code: Not reported  
Meth Code: H141  
Quantity Tons: 0.006  
Waste Quantity: 12  
Quantity Unit: P  
Additional Code 1: Not reported  
Additional Code 2: Not reported  
Additional Code 3: Not reported  
Additional Code 4: Not reported  
Additional Code 5: Not reported

Name: PARTY CITY CORPORATION #76  
Address: 3837 S BRISTOL ST  
Address 2: Not reported  
City,State,Zip: SANTA ANA, CA 92704  
Year: 2016  
Gepaid: CAL000417973  
Contact: MARGARET CASTILLO  
Telephone: 9434538600  
Mailing Name: Not reported  
Mailing Address: PO BOX 2513  
Gen County: 30  
Waste Category: Off-specification, aged or surplus organics  
TSD EPA ID: CAD008252405  
TSD County: 19  
Disposal Method: Fuel Blending Prior To Energy Recovery At Another Site  
Tons: 0.033

**CERS:**

Name: PARTY CITY #76 SANTA ANA  
Address: 3837 S BRISTOL ST  
City,State,Zip: SANTA ANA, CA 92704  
Site ID: 418871  
CERS ID: 10728127  
CERS Description: Chemical Storage Facilities

**Evaluation:**

Eval General Type: Compliance Evaluation Inspection  
Eval Date: 01-27-2017  
Violations Found: No  
Eval Type: Routine done by local agency  
Eval Notes: Party City #76 3837 S Bristol St Santa Ana, 92704 INSPECTOR COMMENTS  
On site for routine hazardous materials and business emergency plan inspection. Consent to enter and inspect was given by Piliki Gutierrez, Store Manager. The location listed in CERS and in Environmental HealthG s records indicate that this facility is located at 3357 S Bristol St, Santa Ana 92704. Party City #76 is no longer located at that address and is now moved to 3837 S Bristol St, Santa Ana 92704. Please create a CERS account for this Facility. This new submission will need to include all information from the previous submission including any changes, such as the Facility Site Map and Emergency Plan. This facility submission is due by March 1st, 2017. Observed the facility and inspected hazardous materials storage.

Map ID  
Direction  
Distance  
Elevation

MAP FINDINGS

Site

Database(s)

EDR ID Number  
EPA ID Number

**PARTY CITY #76 SANTA ANA (Continued)**

**S121020479**

Inventory submitted matches what is on site. Business emergency plan is on site and available for review. Employee training records are current and available for [Truncated]

Eval Division: Orange County Environmental Health  
Eval Program: HMRRP  
Eval Source: CERS

Eval General Type: Compliance Evaluation Inspection  
Eval Date: 08-10-2018  
Violations Found: No  
Eval Type: Routine done by local agency  
Eval Notes: INSPECTOR COMMENTS On site for routine hazardous waste inspection. Consent to inspect and take any necessary photos was given by Alyssa Rocha, Employee. Walked throughout the facility. Observed hazardous waste storage areas. Containers are properly managed and labeled. Manifests were available and reviewed. Employees are reported to be trained. Verified Ownership. Verified number of employees. No hazardous waste or universal waste observed in the dumpster/enclosure area.

Eval Division: Orange County Environmental Health  
Eval Program: HW  
Eval Source: CERS

Eval General Type: Compliance Evaluation Inspection  
Eval Date: 03-02-2018  
Violations Found: No  
Eval Type: Routine done by local agency  
Eval Notes: Not reported

Eval Division: Orange County Environmental Health  
Eval Program: HW  
Eval Source: CERS

Eval General Type: Other/Unknown  
Eval Date: 03-30-2017  
Violations Found: No  
Eval Type: Other, not routine, done by local agency  
Eval Notes: HMBEP Submission Accepted. Contingency Plan Declined for wrong address.

Eval Division: Orange County Environmental Health  
Eval Program: HMRRP  
Eval Source: CERS

Eval General Type: Other/Unknown  
Eval Date: 06-29-2018  
Violations Found: No  
Eval Type: Other, not routine, done by local agency  
Eval Notes: HMBEP submission reviewed and accepted

Eval Division: Orange County Environmental Health  
Eval Program: HMRRP  
Eval Source: CERS

Eval General Type: Other/Unknown  
Eval Date: 01-27-2018  
Violations Found: No  
Eval Type: Other, not routine, done by local agency  
Eval Notes: HMBEP Accepted

Eval Division: Orange County Environmental Health

Map ID  
Direction  
Distance  
Elevation

MAP FINDINGS

Site

Database(s)

EDR ID Number  
EPA ID Number

**PARTY CITY #76 SANTA ANA (Continued)**

**S121020479**

Eval Program: HMRRP  
Eval Source: CERS

Eval General Type: Compliance Evaluation Inspection  
Eval Date: 08-10-2018  
Violations Found: No  
Eval Type: Routine done by local agency  
Eval Notes: INSPECTOR COMMENTS On site for routine hazardous materials and business emergency plan inspection. Consent to enter and inspect was given by Alyssa Rocha, Employee. Observed the facility and inspected hazardous materials storage. Hazardous Materials observed in disclosable quantities: - Nitrogen - Helium The facility is responsible for identifying all hazardous materials, to include hazardous wastes, which are above disclosure thresholds (200cuft compressed gas, 55 gal liquid, 500 lbs solid). If there is a change in the type or amount of chemicals that are maintained on site, please electronically submit revised documents within 30 days of the change.

Eval Division: Orange County Environmental Health  
Eval Program: HMRRP  
Eval Source: CERS

Eval General Type: Compliance Evaluation Inspection  
Eval Date: 03-02-2018  
Violations Found: No  
Eval Type: Routine done by local agency  
Eval Notes: Not reported  
Eval Division: Orange County Environmental Health  
Eval Program: HMRRP  
Eval Source: CERS

Eval General Type: Other/Unknown  
Eval Date: 05-09-2017  
Violations Found: No  
Eval Type: Other, not routine, done by local agency  
Eval Notes: HMBEP Submission declined.  
Eval Division: Orange County Environmental Health  
Eval Program: HMRRP  
Eval Source: CERS

Eval General Type: Other/Unknown  
Eval Date: 06-20-2017  
Violations Found: No  
Eval Type: Other, not routine, done by local agency  
Eval Notes: HMBEP Submission Reviewed and Accepted  
Eval Division: Orange County Environmental Health  
Eval Program: HMRRP  
Eval Source: CERS

Coordinates:  
Site ID: 418871  
Facility Name: Party City #76 Santa Ana  
Env Int Type Code: HMBP  
Program ID: 10728127  
Coord Name: Not reported  
Ref Point Type Desc: Center of a facility or station.  
Latitude: 33.696140  
Longitude: -117.885320

Map ID  
Direction  
Distance  
Elevation

MAP FINDINGS

Site

Database(s)

EDR ID Number  
EPA ID Number

**PARTY CITY #76 SANTA ANA (Continued)**

**S121020479**

Affiliation:

Affiliation Type Desc: CUPA District  
Entity Name: Orange County Env Health  
Entity Title: Not reported  
Affiliation Address: 1241 East Dyer RoadSuite 120  
Affiliation City: Santa Ana  
Affiliation State: CA  
Affiliation Country: Not reported  
Affiliation Zip: 92705-5611  
Affiliation Phone: (714) 433-6000

Affiliation Type Desc: Document Preparer  
Entity Name: William Hendel  
Entity Title: Not reported  
Affiliation Address: Not reported  
Affiliation City: Not reported  
Affiliation State: Not reported  
Affiliation Country: Not reported  
Affiliation Zip: Not reported  
Affiliation Phone: Not reported

Affiliation Type Desc: Facility Mailing Address  
Entity Name: Mailing Address  
Entity Title: Not reported  
Affiliation Address: 3837 S Bristol St  
Affiliation City: Santa Ana  
Affiliation State: CA  
Affiliation Country: Not reported  
Affiliation Zip: 92704  
Affiliation Phone: Not reported

Affiliation Type Desc: Identification Signer  
Entity Name: Tyreen Torner  
Entity Title: Attorney for Party City Corporation  
Affiliation Address: Not reported  
Affiliation City: Not reported  
Affiliation State: Not reported  
Affiliation Country: Not reported  
Affiliation Zip: Not reported  
Affiliation Phone: Not reported

Affiliation Type Desc: Operator  
Entity Name: Party City Corporation  
Entity Title: Not reported  
Affiliation Address: Not reported  
Affiliation City: Not reported  
Affiliation State: Not reported  
Affiliation Country: Not reported  
Affiliation Zip: Not reported  
Affiliation Phone: (973) 983-0888

Affiliation Type Desc: Parent Corporation  
Entity Name: Party City Corporation  
Entity Title: Not reported  
Affiliation Address: Not reported  
Affiliation City: Not reported  
Affiliation State: Not reported

Map ID  
Direction  
Distance  
Elevation

MAP FINDINGS

Site

Database(s)

EDR ID Number  
EPA ID Number

**PARTY CITY #76 SANTA ANA (Continued)**

**S121020479**

Affiliation Country: Not reported  
Affiliation Zip: Not reported  
Affiliation Phone: Not reported

Affiliation Type Desc: Environmental Contact  
Entity Name: Kimberly Philips  
Entity Title: Not reported  
Affiliation Address: 25 Green Pond Road, Suite #1  
Affiliation City: Rockaway  
Affiliation State: NJ  
Affiliation Country: Not reported  
Affiliation Zip: 07866  
Affiliation Phone: Not reported

Affiliation Type Desc: Legal Owner  
Entity Name: Party City Corporation  
Entity Title: Not reported  
Affiliation Address: 25 Green Pond Road, Suite #1  
Affiliation City: Rockaway  
Affiliation State: NJ  
Affiliation Country: United States  
Affiliation Zip: 07866  
Affiliation Phone: (973) 983-0888

**G80**  
**ENE**  
**< 1/8**  
**0.028 mi.**  
**146 ft.**

**PARTY CITY CORPORATION #76**  
**3837 S BRISTOL ST**  
**SANTA ANA, CA 92704**

**RCRA NonGen / NLR**    **1024855410**  
**CAL000417973**

**Site 3 of 8 in cluster G**

**Relative:**  
**Higher**  
**Actual:**  
**28 ft.**

RCRA NonGen / NLR:  
Date form received by agency: 2016-06-09 00:00:00.0  
Facility name: PARTY CITY CORPORATION #76  
Facility address: 3837 S BRISTOL ST  
SANTA ANA, CA 92704  
EPA ID: CAL000417973  
Mailing address: PO BOX 2513  
TRUCKEE, CA 96160-2513  
Contact: MARGARET CASTILLO  
Contact address: 25 GREEN POND RD STE 1  
ROCKAWAY, NJ 07866  
Contact country: Not reported  
Contact telephone: 973-453-8600  
Contact email: MCASTILLO@PARTYCITY.COM  
EPA Region: 09  
Classification: Non-Generator  
Description: Handler: Non-Generators do not presently generate hazardous waste

Owner/Operator Summary:  
Owner/operator name: PARTY CITY CORPORATION  
Owner/operator address: 25 GREEN POND RD STE 1  
ROCKAWAY, NJ 07866  
Owner/operator country: Not reported  
Owner/operator telephone: 973-453-8600  
Owner/operator email: Not reported  
Owner/operator fax: Not reported

Map ID  
Direction  
Distance  
Elevation

MAP FINDINGS

Site

Database(s)

EDR ID Number  
EPA ID Number

**PARTY CITY CORPORATION #76 (Continued)**

**1024855410**

Owner/operator extension: Not reported  
Legal status: Other  
Owner/Operator Type: Owner  
Owner/Op start date: Not reported  
Owner/Op end date: Not reported

Owner/operator name: MARGARET CASTILLO  
Owner/operator address: 25 GREEN POND RD STE 1  
ROCKAWAY, NJ 07866

Owner/operator country: Not reported  
Owner/operator telephone: 973-453-8600  
Owner/operator email: Not reported  
Owner/operator fax: Not reported  
Owner/operator extension: Not reported  
Legal status: Other  
Owner/Operator Type: Operator  
Owner/Op start date: Not reported  
Owner/Op end date: Not reported

Handler Activities Summary:

U.S. importer of hazardous waste: No  
Mixed waste (haz. and radioactive): No  
Recycler of hazardous waste: No  
Transporter of hazardous waste: Yes  
Treater, storer or disposer of HW: No  
Underground injection activity: No  
On-site burner exemption: No  
Furnace exemption: No  
Used oil fuel burner: No  
Used oil processor: No  
User oil refiner: No  
Used oil fuel marketer to burner: No  
Used oil Specification marketer: No  
Used oil transfer facility: No  
Used oil transporter: No

Violation Status: No violations found

**G81**  
**ENE**  
**< 1/8**  
**0.028 mi.**  
**146 ft.**

**BRISTOL ONE DAY CLEANERS**  
**3825 S BRISTOL ST**  
**SANTA ANA, CA 92704**  
**Site 4 of 8 in cluster G**

**RCRA-SQG 1000389231**  
**CPS-SLIC CAD981620693**  
**FINDS**  
**ECHO**  
**DRYCLEANERS**  
**EMI**

**Relative:**  
**Higher**

RCRA-SQG:

**Actual:**  
**28 ft.**

Date form received by agency: 2004-04-20 00:00:00.0  
Facility name: BRISTOL ONE DAY CLEANERS  
Facility address: 3825 S BRISTOL ST  
SANTA ANA, CA 92704  
EPA ID: CAD981620693  
Mailing address: ORANGE BRISTOL LT CO R ELLIS  
2401 E EL SEGUNDO BLVD STE 470  
EL SEGUNDO, CA 90245  
Contact: JON WALDRON  
Contact address: ORANGE BRISTOL LT CO R ELLIS 2401 E EL SEGUNDO BLVD STE 470  
EL SEGUNDO, CA 90245  
Contact country: US

Map ID  
Direction  
Distance  
Elevation

MAP FINDINGS

Site

Database(s)

EDR ID Number  
EPA ID Number

**BRISTOL ONE DAY CLEANERS (Continued)**

**1000389231**

Contact telephone: 310-592-3613  
Contact email: JON.WALDRON@CBRE.COM  
EPA Region: 09  
Land type: Private  
Classification: Small Small Quantity Generator  
Description: Handler: generates more than 100 and less than 1000 kg of hazardous waste during any calendar month and accumulates less than 6000 kg of hazardous waste at any time; or generates 100 kg or less of hazardous waste during any calendar month, and accumulates more than 1000 kg of hazardous waste at any time

**Owner/Operator Summary:**

Owner/operator name: CHONG UK HWANG  
Owner/operator address: NOT REQUIRED  
NOT REQUIRED, ME 99999

Owner/operator country: Not reported  
Owner/operator telephone: 415-555-1212  
Owner/operator email: Not reported  
Owner/operator fax: Not reported  
Owner/operator extension: Not reported  
Legal status: Private  
Owner/Operator Type: Owner  
Owner/Op start date: Not reported  
Owner/Op end date: Not reported

Owner/operator name: ORANGE BRISTOL LP  
Owner/operator address: CO INESTCORP PROP LTD 280 PARK AVE 36TH FLOOR  
NEW YORK, NY 10017

Owner/operator country: US  
Owner/operator telephone: Not reported  
Owner/operator email: Not reported  
Owner/operator fax: Not reported  
Owner/operator extension: Not reported  
Legal status: Private  
Owner/Operator Type: Owner  
Owner/Op start date: 2003-08-04 00:00:00.  
Owner/Op end date: Not reported

Owner/operator name: NOT REQUIRED  
Owner/operator address: NOT REQUIRED  
NOT REQUIRED, ME 99999

Owner/operator country: Not reported  
Owner/operator telephone: 415-555-1212  
Owner/operator email: Not reported  
Owner/operator fax: Not reported  
Owner/operator extension: Not reported  
Legal status: Private  
Owner/Operator Type: Operator  
Owner/Op start date: Not reported  
Owner/Op end date: Not reported

Owner/operator name: AMERICAN GENERAL FINANCE  
Owner/operator address: Not reported  
Not reported

Owner/operator country: US  
Owner/operator telephone: Not reported  
Owner/operator email: Not reported



Map ID  
Direction  
Distance  
Elevation

MAP FINDINGS

Site

Database(s)

EDR ID Number  
EPA ID Number

**BRISTOL ONE DAY CLEANERS (Continued)**

**1000389231**

Owner/operator fax: Not reported  
Owner/operator extension: Not reported  
Legal status: Private  
Owner/Operator Type: Operator  
Owner/Op start date: 2004-01-01 00:00:00.  
Owner/Op end date: Not reported

Handler Activities Summary:

U.S. importer of hazardous waste: No  
Mixed waste (haz. and radioactive): No  
Recycler of hazardous waste: No  
Transporter of hazardous waste: No  
Treater, storer or disposer of HW: No  
Underground injection activity: No  
On-site burner exemption: No  
Furnace exemption: No  
Used oil fuel burner: No  
Used oil processor: No  
User oil refiner: No  
Used oil fuel marketer to burner: No  
Used oil Specification marketer: No  
Used oil transfer facility: No  
Used oil transporter: No

Historical Generators:

Date form received by agency: 1996-09-01 00:00:00.0  
Site name: BRISTOL ONE DAY CLEANERS  
Classification: Small Quantity Generator

Hazardous Waste Summary:

. Waste code: D039  
. Waste name: TETRACHLOROETHYLENE

Violation Status: No violations found

SLIC REG 8:

Name: ONE DAY CLEANERS (FORMER) ALLOY DYE CASTING  
Address: 3825 S BRISTOL  
City: SANTA ANA  
Type: Soil and Groundwater  
Facility Status: Post-Investigation/Remediation Monitoring  
Staff: WDM  
Substance: PCE  
Lead Agency: Regional Board  
Location Code: Not reported  
Thomas Bros Code: Not reported

FINDS:

Registry ID: 110002726756

Environmental Interest/Information System

RCRAInfo is a national information system that supports the Resource Conservation and Recovery Act (RCRA) program through the tracking of events and activities related to facilities that generate, transport,

Map ID  
Direction  
Distance  
Elevation

MAP FINDINGS

Site

Database(s)

EDR ID Number  
EPA ID Number

**BRISTOL ONE DAY CLEANERS (Continued)**

**1000389231**

and treat, store, or dispose of hazardous waste. RCRAInfo allows RCRA program staff to track the notification, permit, compliance, and corrective action activities required under RCRA.

[Click this hyperlink](#) while viewing on your computer to access additional FINDS: detail in the EDR Site Report.

**ECHO:**

Envid: 1000389231  
Registry ID: 110002726756  
DFR URL: <http://echo.epa.gov/detailed-facility-report?fid=110002726756>

**DRYCLEANERS:**

Name: BRISTOL CENTER HOLDING LP  
Address: 3825 S BRISTOL ST  
City,State,Zip: SANTA ANA, CA 927040000  
EPA Id: CAR000167155  
NAICS Code: 81232  
NAICS Description: Drycleaning and Laundry Services (except Coin-Operated)  
SIC Code: 7211  
SIC Description: Power Laundries, Family and Commercial  
Create Date: 01/05/2005  
Facility Active: No  
Inactive Date: 06/30/2018  
Facility Addr2: Not reported  
Owner Name: BRISTOL CENTER HOLDINGS LP  
Owner Address: 8115 PRESTON RD STE 400  
Owner Address 2: Not reported  
Owner Telephone: 2146924200  
Contact Name: ANDY NORMAN  
Contact Address: 8115 PRESTON RD STE 400  
Contact Address 2: Not reported  
Contact Telephone: 2146924200  
Mailing Name: Not reported  
Mailing Address 1: 8115 PRESTON RD STE 400  
Mailing Address 2: Not reported  
Mailing City: DALLAS  
Mailing State: TX  
Mailing Zip: 752256311  
Owner Fax: 2146924201  
Region Code: 4

**EMI:**

Name: BRISTOL 1 DAY CLEANERS, C. HWA  
Address: 3825 S BRISTOL  
City,State,Zip: SANTA ANA, CA 927040000  
Year: 1987  
County Code: 30  
Air Basin: SC  
Facility ID: 36791  
Air District Name: SC  
SIC Code: 7216  
Air District Name: SOUTH COAST AQMD  
Community Health Air Pollution Info System: Not reported  
Consolidated Emission Reporting Rule: Not reported  
Total Organic Hydrocarbon Gases Tons/Yr: 0

Map ID  
 Direction  
 Distance  
 Elevation

MAP FINDINGS

Site

Database(s)

EDR ID Number  
 EPA ID Number

**BRISTOL ONE DAY CLEANERS (Continued)**

**1000389231**

Reactive Organic Gases Tons/Yr: 0  
 Carbon Monoxide Emissions Tons/Yr: 0  
 NOX - Oxides of Nitrogen Tons/Yr: 0  
 SOX - Oxides of Sulphur Tons/Yr: 0  
 Particulate Matter Tons/Yr: 0  
 Part. Matter 10 Micrometers and Smllr Tons/Yr:0

Name: BRISTOL 1 DAY CLEANERS, C. HWA  
 Address: 3825 S BRISTOL  
 City,State,Zip: SANTA ANA, CA 927040000  
 Year: 1990  
 County Code: 30  
 Air Basin: SC  
 Facility ID: 36791  
 Air District Name: SC  
 SIC Code: 7216  
 Air District Name: SOUTH COAST AQMD  
 Community Health Air Pollution Info System: Not reported  
 Consolidated Emission Reporting Rule: Not reported  
 Total Organic Hydrocarbon Gases Tons/Yr: 0  
 Reactive Organic Gases Tons/Yr: 0  
 Carbon Monoxide Emissions Tons/Yr: 0  
 NOX - Oxides of Nitrogen Tons/Yr: 0  
 SOX - Oxides of Sulphur Tons/Yr: 0  
 Particulate Matter Tons/Yr: 0  
 Part. Matter 10 Micrometers and Smllr Tons/Yr:0

**G82**  
**ENE**  
 < 1/8  
 0.028 mi.  
 146 ft.

**BRISTOL 1 DAY CLEANERS**  
**3825 S BRISTOL**  
**SANTA ANA, CA 92704**  
**Site 5 of 8 in cluster G**

**DRYCLEANERS S121697361**  
**N/A**

**Relative:**  
**Higher**  
**Actual:**  
**28 ft.**

DRYCLEAN SOUTH COAST:

Name: BRISTOL 1 DAY CLEANERS  
 Address: 3825 S BRISTOL  
 City,State,Zip: SANTA ANA, CA 92704  
 Facility ID: 36791  
 Application Number: 161910  
 Permit Number: M61672  
 Status: I  
 Representative Name: CHONG HWANG  
 Representative Telephone: 714 5569581  
 Permit Status: INACTIVE  
 BCAT Number: 000234  
 BCAT Description: DRY CLEANING EQUIP PERCHLOROETHYLENE  
 CCAT Number: 04  
 CCAT Description: VAPOR RECOVERY UNIT COMPRESS & CONDENSE  
 UTM East: 417.92199707  
 UTM North: 3728.6831055

Name: BRISTOL 1 DAY CLEANERS  
 Address: 3825 S BRISTOL  
 City,State,Zip: SANTA ANA, CA 92704  
 Facility ID: 36791  
 Application Number: 290390  
 Permit Number: D85766  
 Status: I

Map ID  
 Direction  
 Distance  
 Elevation

MAP FINDINGS

Site

Database(s)

EDR ID Number  
 EPA ID Number

**BRISTOL 1 DAY CLEANERS (Continued)**

**S121697361**

Representative Name: CHONG HWANG  
 Representative Telephone: 714 5569581  
 Permit Status: INACTIVE  
 BCAT Number: 000601  
 BCAT Description: DRY CLEANING, DRY-TO-DRY NON-VENT, PERC  
 CCAT Number: 04  
 CCAT Description: VAPOR RECOVERY UNIT COMPRESS & CONDENSE  
 UTM East: 417.92199707  
 UTM North: 3728.6831055

Name: BRISTOL 1 DAY CLEANERS  
 Address: 3825 S BRISTOL  
 City,State,Zip: SANTA ANA, CA 92704  
 Facility ID: 36791  
 Application Number: C43583  
 Permit Number: M27161  
 Status: I

Representative Name: CHONG HWANG  
 Representative Telephone: 714 5569581  
 Permit Status: INACTIVE  
 BCAT Number: 000234  
 BCAT Description: DRY CLEANING EQUIP PERCHLOROETHYLENE  
 CCAT Number: 04  
 CCAT Description: VAPOR RECOVERY UNIT COMPRESS & CONDENSE  
 UTM East: 417.92199707  
 UTM North: 3728.6831055

**G83**  
**ENE**  
 < 1/8  
 0.028 mi.  
 146 ft.

**BRISTOL SHOPPING CENTER - FORMER 1-DAY CLEANERS**  
**3825 SOUTH BRISTOL STREET**  
**SANTA ANA, CA**

**CPS-SLIC** **S106487161**  
**CERS** **N/A**

**Site 6 of 8 in cluster G**

**Relative:**  
**Higher**  
**Actual:**  
**28 ft.**

CPS-SLIC:  
 Name: BRISTOL SHOPPING CENTER - FORMER 1-DAY CLEANERS  
 Address: 3825 SOUTH BRISTOL STREET  
 City,State,Zip: SANTA ANA, CA  
 Region: STATE  
**Facility Status: Completed - Case Closed**  
 Status Date: 08/16/2016  
 Global Id: SL0605953624  
 Lead Agency: SANTA ANA RWQCB (REGION 8)  
 Lead Agency Case Number: Not reported  
 Latitude: 33.6971012171541  
 Longitude: -117.884287834167  
 Case Type: Cleanup Program Site  
 Case Worker: MB  
 Local Agency: Not reported  
 RB Case Number: 2080020  
 File Location: Regional Board  
 Potential Media Affected: Other Groundwater (uses other than drinking water)  
 Potential Contaminants of Concern: Tetrachloroethylene (PCE)  
 Site History: The site is a former dry cleaner with significant soil contamination with PCE and very low contamination of groundwater. Excavation of the soil in the indoor areas had been conducted to the extent possible. However, upon further investigation of the adjacent tenant units and the outdoor areas it was determined that soil is also contaminated in these areas. Soil excavation has been requested in these areas.

Map ID  
 Direction  
 Distance  
 Elevation

MAP FINDINGS

Site

Database(s)

EDR ID Number  
 EPA ID Number

**BRISTOL SHOPPING CENTER - FORMER 1-DAY CLEANERS (Continued)**

**S106487161**

Additional sampling for optimizing the area to be excavated was conducted and the final boundaries of the excavation area was determined. A revised work plan for soil remediation was approved in December 2011. Plan for soil excavation was approved by the City of Santa Ana after a sanitary sewer line located within the excavation area was relocated. Excavation via large diameter auger (LDA) began in August 2013 and completed in September 2013. Verification monitoring of the perched groundwater is ongoing at the Site. Investigation into the deeper WBZ has been requested. Semi-annual groundwater sampling is ongoing.

Click here to access the California GeoTracker records for this facility:

**CERS:**

Name: BRISTOL SHOPPING CENTER - FORMER 1-DAY CLEANERS  
 Address: 3825 SOUTH BRISTOL STREET  
 City,State,Zip: SANTA ANA, CA  
 Site ID: 252587  
 CERS ID: SL0605953624  
 CERS Description: Cleanup Program Site

**Affiliation:**

Affiliation Type Desc: Regional Board Caseworker  
 Entity Name: AFSHIN NICK AMINI - SANTA ANA RWQCB (REGION 8)  
 Entity Title: Not reported  
 Affiliation Address: 3737 Main Street, Suite 500  
 Affiliation City: RIVERSIDE  
 Affiliation State: CA  
 Affiliation Country: Not reported  
 Affiliation Zip: Not reported  
 Affiliation Phone: Not reported

**G84**  
**ENE**  
 < 1/8  
 0.028 mi.  
 146 ft.

**BRISTOL 1-DAY CLEANERS**  
**3825 SO BRISTOL**  
**SANTA ANA, CA 92704**  
**Site 7 of 8 in cluster G**

**EDR Hist Cleaner 1018857208**  
**N/A**

**Relative:**  
**Higher**

EDR Hist Cleaner

**Actual:**  
 28 ft.

Year:	Name:	Type:
1985	BRISTOL 1-DAY CLEANERS	Drycleaning Plants, Except Rugs
1986	BRISTOL 1-DAY CLEANERS	Drycleaning Plants, Except Rugs
1987	BRISTOL 1-DAY CLEANERS	Drycleaning Plants, Except Rugs
1988	BRISTOL 1-DAY CLEANERS	Drycleaning Plants, Except Rugs
1989	BRISTOL 1-DAY CLEANERS	Drycleaning Plants, Except Rugs
1990	BRISTOL 1-DAY CLEANERS	Drycleaning Plants, Except Rugs
1991	BRISTOL 1-DAY CLEANERS	Drycleaning Plants, Except Rugs
1992	BRISTOL 1-DAY CLEANERS	Drycleaning Plants, Except Rugs
1993	BRISTOL 1-DAY CLEANERS	Drycleaning Plants, Except Rugs
1994	BRISTOL 1-DAY CLEANERS	Drycleaning Plants, Except Rugs
1995	BRISTOL 1-DAY CLEANERS	Drycleaning Plants, Except Rugs
2009	BRISTOL 1-DAY CLEANERS	Drycleaning Plants, Except Rugs
2010	BRISTOL 1-DAY CLEANERS	Drycleaning Plants, Except Rugs
2011	BRISTOL 1-DAY CLEANERS	Drycleaning Plants, Except Rugs
2012	BRISTOL 1-DAY CLEANERS	Drycleaning Plants, Except Rugs
2013	BRISTOL 1-DAY CLEANERS	Drycleaning Plants, Except Rugs

Map ID  
Direction  
Distance  
Elevation

MAP FINDINGS

Site

Database(s)

EDR ID Number  
EPA ID Number

**BRISTOL 1-DAY CLEANERS (Continued)**

**1018857208**

2014 BRISTOL 1-DAY CLEANERS

Drycleaning Plants, Except Rugs

**G85**  
**ENE**  
**< 1/8**  
**0.028 mi.**  
**146 ft.**

**BRISTOL ONE DAY CLEANERS**

**3825 S BRISTOL ST**  
**SANTA ANA, CA 92704**

**RCRA-SQG**  
**DEED**  
**HAZNET**

**1008879859**  
**CAR000167155**

**Site 8 of 8 in cluster G**

**Relative:**  
**Higher**  
**Actual:**  
**28 ft.**

**RCRA-SQG:**

Date form received by agency: 2009-06-15 00:00:00.0  
Facility name: BRISTOL ONE DAY CLEANERS  
Facility address: 3825 S BRISTOL ST  
SANTA ANA, CA 92704  
EPA ID: CAR000167155  
Mailing address: 8115 PRESTON RD  
STE 400  
DALLAS, TX 75225  
Contact: KEVIN HICKMAN  
Contact address: 8115 PRESTON RD STE 400  
DALLAS, TX 75225  
Contact country: US  
Contact telephone: 214-692-4224  
Contact email: KHICKMAN@SRACO.COM  
EPA Region: 09  
Classification: Small Small Quantity Generator  
Description: Handler: generates more than 100 and less than 1000 kg of hazardous waste during any calendar month and accumulates less than 6000 kg of hazardous waste at any time; or generates 100 kg or less of hazardous waste during any calendar month, and accumulates more than 1000 kg of hazardous waste at any time

**Owner/Operator Summary:**

Owner/operator name: BRISTOL CENTER HOLDINGS LP  
Owner/operator address: Not reported  
Not reported  
Owner/operator country: Not reported  
Owner/operator telephone: Not reported  
Owner/operator email: Not reported  
Owner/operator fax: Not reported  
Owner/operator extension: Not reported  
Legal status: Private  
Owner/Operator Type: Operator  
Owner/Op start date: 2005-06-01 00:00:00.  
Owner/Op end date: Not reported

Owner/operator name: BRISTOL CENTER HOLDINGS LP  
Owner/operator address: 8115 PRESTON RD STE 400  
DALLAS, TX 75225  
Owner/operator country: US  
Owner/operator telephone: Not reported  
Owner/operator email: Not reported  
Owner/operator fax: Not reported  
Owner/operator extension: Not reported  
Legal status: Private  
Owner/Operator Type: Owner  
Owner/Op start date: 2005-06-01 00:00:00.  
Owner/Op end date: Not reported

Map ID  
Direction  
Distance  
Elevation

MAP FINDINGS

Site

Database(s)

EDR ID Number  
EPA ID Number

**BRISTOL ONE DAY CLEANERS (Continued)**

**1008879859**

Handler Activities Summary:

U.S. importer of hazardous waste: No  
Mixed waste (haz. and radioactive): No  
Recycler of hazardous waste: No  
Transporter of hazardous waste: No  
Treater, storer or disposer of HW: No  
Underground injection activity: No  
On-site burner exemption: No  
Furnace exemption: No  
Used oil fuel burner: No  
Used oil processor: No  
User oil refiner: No  
Used oil fuel marketer to burner: No  
Used oil Specification marketer: No  
Used oil transfer facility: No  
Used oil transporter: No

Historical Generators:

Date form received by agency: 2005-09-21 00:00:00  
Site name: BRISTOL ONE DAY CLEANERS  
Classification: Small Quantity Generator

Hazardous Waste Summary:

. Waste code: D039  
. Waste name: TETRACHLOROETHYLENE

Violation Status: No violations found

DEED:

Name: BRISTOL SHOPPING CENTER - FORMER 1-DAY CLEANERS  
Address: 3825 SOUTH BRISTOL STREET  
City,State,Zip: SANTA ANA, CA  
Envirostor ID: SL0605953624  
Area: Not reported  
Sub Area: Not reported  
Site Type: SLIC  
Status: COMPLETED - CASE CLOSED  
Agency: SWRCB  
Covenant Uploaded: Y  
Deed Date(s): 06/24/2016  
File Name: Geotracker Land Use/Deed Restrictions

Name: BRISTOL SHOPPING CENTER - FORMER 1-DAY CLEANERS  
Address: 3825 SOUTH BRISTOL STREET  
City,State,Zip: SANTA ANA, CA  
Envirostor ID: SL0605953624  
Area: Not reported  
Sub Area: Not reported  
Site Type: SLIC  
Status: COMPLETED - CASE CLOSED  
Agency: SWRCB  
Covenant Uploaded: Not reported  
Deed Date(s): 06/24/2016  
File Name: Geotracker Land Use/Deed Restrictions

Map ID  
Direction  
Distance  
Elevation

MAP FINDINGS

Site

Database(s)

EDR ID Number  
EPA ID Number

**BRISTOL ONE DAY CLEANERS (Continued)**

**1008879859**

HAZNET:

Name: BRISTOL CENTER HOLDING LP  
Address: 3825 S BRISTOL ST  
Address 2: Not reported  
City,State,Zip: SANTA ANA, CA 927040000  
Year: 2006  
Gepaid: CAR000167155  
Contact: CHRISTE CAVANESS  
Telephone: 2146924200  
Mailing Name: Not reported  
Mailing Address: 8115 PRESTON RD STE 400  
Gen County: 30  
Waste Category: Aqueous solution with total organic residues less than 10 percent  
TSD EPA ID: CAT080013352  
TSD County: 19  
Disposal Method: Recycler  
Tons: 0.21

Additional Info:

Year: 2006  
Shipment Date: 20060302  
Creation Date: 7/14/2006 18:30:33  
Receipt Date: 20060307  
Manifest ID: 24857798  
Gen EPA ID: CAR000167155  
Trans EPA ID: CAR000165175  
Trans Name: BESI  
Trans 2 EPA ID: Not reported  
Trans 2 Name: Not reported  
TSD EPA ID: CAT080013352  
Trans Name: DEMENNO KERDOON  
TSD Alt EPA ID: CAT080013352  
TSD Alt Name: Not reported  
Waste Code: 134  
RCRA Code: D039  
Meth Code: R01  
Quantity Tons: 0.21  
Waste Quantity: 50  
Quantity Unit: G  
Additional Code 1: Not reported  
Additional Code 2: Not reported  
Additional Code 3: Not reported  
Additional Code 4: Not reported  
Additional Code 5: Not reported

Year: 2006  
Shipment Date: 20061215  
Creation Date: 4/19/2007 18:31:54  
Receipt Date: 20061222  
Manifest ID: 000751753FLE  
Gen EPA ID: CAR000167155  
Trans EPA ID: CAR000165175  
Trans Name: BELSHIRE ENVIRONMENTAL SERVICES INC  
Trans 2 EPA ID: Not reported  
Trans 2 Name: Not reported  
TSD EPA ID: CAT080013352  
Trans Name: DEMENNO KERDOON



Map ID  
Direction  
Distance  
Elevation

MAP FINDINGS

Site

Database(s)

EDR ID Number  
EPA ID Number

**BRISTOL ONE DAY CLEANERS (Continued)**

**1008879859**

TSDF Alt EPA ID: Not reported  
TSDF Alt Name: Not reported  
Waste Code: 134  
RCRA Code: D039  
Meth Code: H135  
Quantity Tons: 0.231  
Waste Quantity: 55  
Quantity Unit: G  
Additional Code 1: Not reported  
Additional Code 2: Not reported  
Additional Code 3: Not reported  
Additional Code 4: Not reported  
Additional Code 5: Not reported

Name: BRISTOL CENTER HOLDING LP  
Address: 3825 S BRISTOL ST  
Address 2: Not reported  
City,State,Zip: SANTA ANA, CA 927040000  
Year: 2006  
Gepaid: CAR000167155  
Contact: CHRISTE CAVANESS  
Telephone: 2146924200  
Mailing Name: Not reported  
Mailing Address: 8115 PRESTON RD STE 400  
Gen County: 30  
Waste Category: Aqueous solution with total organic residues less than 10 percent  
TSD EPA ID: CAT080013352  
TSD County: 19  
Disposal Method: Discharge To Sewer/Potw Or Npdes(With Prior Storage--With Or Without Treatment)  
Tons: 0.231

Additional Info:

Year: 2006  
Shipment Date: 20060302  
Creation Date: 7/14/2006 18:30:33  
Receipt Date: 20060307  
Manifest ID: 24857798  
Gen EPA ID: CAR000167155  
Trans EPA ID: CAR000165175  
Trans Name: BESI  
Trans 2 EPA ID: Not reported  
Trans 2 Name: Not reported  
TSDF EPA ID: CAT080013352  
Trans Name: DEMENNO KERDOON  
TSDF Alt EPA ID: CAT080013352  
TSDF Alt Name: Not reported  
Waste Code: 134  
RCRA Code: D039  
Meth Code: R01  
Quantity Tons: 0.21  
Waste Quantity: 50  
Quantity Unit: G  
Additional Code 1: Not reported  
Additional Code 2: Not reported  
Additional Code 3: Not reported  
Additional Code 4: Not reported

Map ID  
Direction  
Distance  
Elevation

MAP FINDINGS

Site

Database(s)

EDR ID Number  
EPA ID Number

**BRISTOL ONE DAY CLEANERS (Continued)**

**1008879859**

Additional Code 5:	Not reported
Year:	2006
Shipment Date:	20061215
Creation Date:	4/19/2007 18:31:54
Receipt Date:	20061222
Manifest ID:	000751753FLE
Gen EPA ID:	CAR000167155
Trans EPA ID:	CAR000165175
Trans Name:	BELSHIRE ENVIRONMENTAL SERVICES INC
Trans 2 EPA ID:	Not reported
Trans 2 Name:	Not reported
TSD EPA ID:	CAT080013352
Trans Name:	DEMENNO KERDOON
TSD EPA Alt ID:	Not reported
TSD EPA Alt Name:	Not reported
Waste Code:	134
RCRA Code:	D039
Meth Code:	H135
Quantity Tons:	0.231
Waste Quantity:	55
Quantity Unit:	G
Additional Code 1:	Not reported
Additional Code 2:	Not reported
Additional Code 3:	Not reported
Additional Code 4:	Not reported
Additional Code 5:	Not reported
Name:	BRISTOL CENTER HOLDING LP
Address:	3825 S BRISTOL ST
Address 2:	Not reported
City,State,Zip:	SANTA ANA, CA 927040000
Year:	2011
Gepaid:	CAR000167155
Contact:	CHRISTE CAVANESS
Telephone:	2146924200
Mailing Name:	Not reported
Mailing Address:	8115 PRESTON RD STE 400
Gen County:	30
Waste Category:	Unspecified aqueous solution
TSD EPA ID:	CAD097030993
TSD County:	19
Disposal Method:	Discharge To Sewer/Potw Or Npdes(With Prior Storage--With Or Without Treatment)
Tons:	0.126
Additional Info:	
Year:	2011
Shipment Date:	20110223
Creation Date:	4/1/2011 18:30:28
Receipt Date:	20110223
Manifest ID:	005357324JJK
Gen EPA ID:	CAR000167155
Trans EPA ID:	CAR000148338
Trans Name:	AMERICAN INTEGRATED SERVICES INC
Trans 2 EPA ID:	Not reported
Trans 2 Name:	Not reported

Map ID  
Direction  
Distance  
Elevation

MAP FINDINGS

Site

Database(s)

EDR ID Number  
EPA ID Number

**BRISTOL ONE DAY CLEANERS (Continued)**

**1008879859**

TSDF EPA ID: CAD097030993  
Trans Name: SIEMENS WATER TECHNOLOGIES CORP  
TSDF Alt EPA ID: Not reported  
TSDF Alt Name: Not reported  
Waste Code: 135  
RCRA Code: D039  
Meth Code: H135  
Quantity Tons: 0.126  
Waste Quantity: 30  
Quantity Unit: G  
Additional Code 1: Not reported  
Additional Code 2: Not reported  
Additional Code 3: Not reported  
Additional Code 4: Not reported  
Additional Code 5: Not reported

Name: BRISTOL CENTER HOLDING LP  
Address: 3825 S BRISTOL ST  
Address 2: Not reported  
City,State,Zip: SANTA ANA, CA 927040000  
Year: 2009  
Gepaid: CAR000167155  
Contact: CHRISTE CAVANESS  
Telephone: 2146924200  
Mailing Name: Not reported  
Mailing Address: 8115 PRESTON RD STE 400  
Gen County: 30  
Waste Category: Unspecified aqueous solution  
TSD EPA ID: CAD097030993  
TSD County: 19  
Disposal Method: Discharge To Sewer/Potw Or Npdes(With Prior Storage--With Or Without Treatment)  
Tons: 0.231

Additional Info:

Year: 2009  
Shipment Date: 20090817  
Creation Date: 9/23/2009 18:30:38  
Receipt Date: 20090817  
Manifest ID: 005729053JJK  
Gen EPA ID: CAR000167155  
Trans EPA ID: CAR000148338  
Trans Name: AMERICAN INTEGRATED SERVICES INC  
Trans 2 EPA ID: Not reported  
Trans 2 Name: Not reported  
TSDF EPA ID: CAD097030993  
Trans Name: SIEMENS WATER TECHNOLOGIES CORP  
TSDF Alt EPA ID: Not reported  
TSDF Alt Name: Not reported  
Waste Code: 135  
RCRA Code: D039  
Meth Code: H135  
Quantity Tons: 0.231  
Waste Quantity: 55  
Quantity Unit: G  
Additional Code 1: Not reported  
Additional Code 2: Not reported

Map ID  
Direction  
Distance  
Elevation

MAP FINDINGS

Site

Database(s)

EDR ID Number  
EPA ID Number

**BRISTOL ONE DAY CLEANERS (Continued)**

**1008879859**

Additional Code 3:	Not reported
Additional Code 4:	Not reported
Additional Code 5:	Not reported
Name:	BRISTOL CENTER HOLDING LP
Address:	3825 S BRISTOL ST
Address 2:	Not reported
City,State,Zip:	SANTA ANA, CA 927040000
Year:	2010
Gepaid:	CAR000167155
Contact:	CHRISTE CAVANESS
Telephone:	2146924200
Mailing Name:	Not reported
Mailing Address:	8115 PRESTON RD STE 400
Gen County:	30
Waste Category:	Unspecified aqueous solution
TSD EPA ID:	CAD097030993
TSD County:	19
Disposal Method:	Discharge To Sewer/Potw Or Npdes(With Prior Storage--With Or Without Treatment)
Tons:	0.147
Additional Info:	
Year:	2010
Shipment Date:	20100617
Creation Date:	8/30/2010 18:30:22
Receipt Date:	20100617
Manifest ID:	007016299JJK
Gen EPA ID:	CAR000167155
Trans EPA ID:	CAR000148338
Trans Name:	AMERICAN INTEGRATED SERVICES INC
Trans 2 EPA ID:	Not reported
Trans 2 Name:	Not reported
TSD EPA ID:	CAD097030993
Trans Name:	SIEMENS WATER TECHNOLOGIES CORP
TSD EPA ID:	Not reported
TSD EPA Alt Name:	Not reported
Waste Code:	135
RCRA Code:	D039
Meth Code:	H135
Quantity Tons:	0.147
Waste Quantity:	35
Quantity Unit:	G
Additional Code 1:	Not reported
Additional Code 2:	Not reported
Additional Code 3:	Not reported
Additional Code 4:	Not reported
Additional Code 5:	Not reported

Map ID  
Direction  
Distance  
Elevation

MAP FINDINGS

Site

Database(s)

EDR ID Number  
EPA ID Number

**C86**  
**NE**  
**< 1/8**  
**0.031 mi.**  
**164 ft.**

**91921**  
**3801 S BRISTOL**  
**SANTA ANA, CA 92704**  
**Site 12 of 19 in cluster C**

**HIST UST**    **U001578170**  
**N/A**

**Relative:**  
**Lower**  
**Actual:**  
**27 ft.**

HIST UST:

Name: 91921  
Address: 3801 S BRISTOL  
City,State,Zip: SANTA ANA, CA 92704  
File Number: 0002E6ED  
URL: <http://geotracker.waterboards.ca.gov/ustpdfs/pdf/0002E6ED.pdf>  
Region: STATE  
Facility ID: 00000062166  
Facility Type: Gas Station  
Other Type: Not reported  
Contact Name: BACCA, LOUIS J  
Telephone: 7145576311  
Owner Name: CHEVRON U.S.A. INC.  
Owner Address: 575 MARKET  
Owner City,St,Zip: SAN FRANCISCO, CA 94105  
Total Tanks: 0005

Tank Num: 001  
Container Num: 1  
Year Installed: 1972  
Tank Capacity: 00010000  
Tank Used for: PRODUCT  
Type of Fuel: Not reported  
Container Construction Thickness: 0000250  
Leak Detection: Stock Inventor

Tank Num: 002  
Container Num: 2  
Year Installed: 1972  
Tank Capacity: 00010000  
Tank Used for: PRODUCT  
Type of Fuel: Not reported  
Container Construction Thickness: 0000250  
Leak Detection: Stock Inventor

Tank Num: 003  
Container Num: 3  
Year Installed: 1972  
Tank Capacity: 00005000  
Tank Used for: PRODUCT  
Type of Fuel: Not reported  
Container Construction Thickness: 0000250  
Leak Detection: Stock Inventor

Tank Num: 004  
Container Num: 4  
Year Installed: 1982  
Tank Capacity: 00010000  
Tank Used for: PRODUCT  
Type of Fuel: Not reported  
Container Construction Thickness: 0000250  
Leak Detection: Stock Inventor

Map ID  
Direction  
Distance  
Elevation

MAP FINDINGS

Site

Database(s)

EDR ID Number  
EPA ID Number

91921 (Continued)

U001578170

Tank Num: 005  
Container Num: 5  
Year Installed: 1972  
Tank Capacity: 00000550  
Tank Used for: WASTE  
Type of Fuel: Not reported  
Container Construction Thickness: 0000100  
Leak Detection: Stock Inventor

[Click here for Geo Tracker PDF:](#)

C87  
NE  
< 1/8  
0.031 mi.  
164 ft.

91921  
3801 S BRISTOL  
SANTA ANA, CA 92704  
Site 13 of 19 in cluster C

LUST S101589015  
CERS HAZ WASTE N/A  
CA FID UST  
CERS TANKS  
CHMIRS  
CERS

Relative:  
Lower

LUST:

Actual:  
27 ft.

Name: CHEVRON #9-1921  
Address: 3801 S BRISTOL ST  
City,State,Zip: SANTA ANA, CA 92704  
Lead Agency: SANTA ANA RWQCB (REGION 8)  
Case Type: LUST Cleanup Site  
Geo Track: [http://geotracker.waterboards.ca.gov/profile\\_report.asp?global\\_id=T0605900929](http://geotracker.waterboards.ca.gov/profile_report.asp?global_id=T0605900929)  
Global Id: T0605900929  
Latitude: 33.696774  
Longitude: -117.8853401  
Status: Completed - Case Closed  
Status Date: 01/15/2016  
Case Worker: MAO  
RB Case Number: 083001181T  
Local Agency: SANTA ANA, CITY OF  
File Location: Regional Board  
Local Case Number: Not reported  
Potential Media Affect: Aquifer used for drinking water supply  
Potential Contaminants of Concern: Gasoline  
Site History: Not reported

LUST:

Global Id: T0605900929  
Contact Type: Local Agency Caseworker  
Contact Name: CHRISTOPHER CIRAULO  
Organization Name: SANTA ANA, CITY OF  
Address: 1439 S. BROADWAY  
City: SANTA ANA  
Email: cciraulo@santa-ana.org  
Phone Number: Not reported

Global Id: T0605900929  
Contact Type: Regional Board Caseworker  
Contact Name: MIGUEL OVIEDO  
Organization Name: SANTA ANA RWQCB (REGION 8)  
Address: 3737 Main Street, Suite 500  
City: RIVERSIDE  
Email: miguel.oviedo@waterboards.ca.gov  
Phone Number: 9517823238

Map ID  
Direction  
Distance  
Elevation

MAP FINDINGS

Site

Database(s)

EDR ID Number  
EPA ID Number

91921 (Continued)

S101589015

LUST:

Global Id:	T0605900929
Action Type:	ENFORCEMENT
Date:	02/23/2006
Action:	13267 Monitoring Program
Global Id:	T0605900929
Action Type:	ENFORCEMENT
Date:	01/23/2006
Action:	13267 Monitoring Program
Global Id:	T0605900929
Action Type:	ENFORCEMENT
Date:	06/20/2005
Action:	13267 Monitoring Program
Global Id:	T0605900929
Action Type:	ENFORCEMENT
Date:	02/20/2005
Action:	13267 Monitoring Program
Global Id:	T0605900929
Action Type:	ENFORCEMENT
Date:	08/02/2005
Action:	Preparation of Record for Appeal/Referral/Petition
Global Id:	T0605900929
Action Type:	ENFORCEMENT
Date:	06/05/2006
Action:	File review
Global Id:	T0605900929
Action Type:	ENFORCEMENT
Date:	04/14/2011
Action:	Technical Correspondence / Assistance / Other
Global Id:	T0605900929
Action Type:	ENFORCEMENT
Date:	06/19/2006
Action:	Staff Letter
Global Id:	T0605900929
Action Type:	ENFORCEMENT
Date:	02/27/2007
Action:	Staff Letter
Global Id:	T0605900929
Action Type:	ENFORCEMENT
Date:	08/12/2010
Action:	Technical Correspondence / Assistance / Other
Global Id:	T0605900929
Action Type:	ENFORCEMENT
Date:	04/11/2011
Action:	Technical Correspondence / Assistance / Other
Global Id:	T0605900929

Map ID  
Direction  
Distance  
Elevation

MAP FINDINGS

Site

Database(s)

EDR ID Number  
EPA ID Number

91921 (Continued)

S101589015

Action Type: Other  
Date: 12/13/1988  
Action: Leak Stopped

Global Id: T0605900929  
Action Type: RESPONSE  
Date: 04/30/2007  
Action: Interim Remedial Action Plan

Global Id: T0605900929  
Action Type: RESPONSE  
Date: 09/20/2014  
Action: Request for Closure - Regulator Responded

Global Id: T0605900929  
Action Type: RESPONSE  
Date: 04/28/2014  
Action: Request for Closure - Regulator Responded

Global Id: T0605900929  
Action Type: ENFORCEMENT  
Date: 02/24/2012  
Action: Technical Correspondence / Assistance / Other

Global Id: T0605900929  
Action Type: ENFORCEMENT  
Date: 01/18/2012  
Action: Technical Correspondence / Assistance / Other

Global Id: T0605900929  
Action Type: ENFORCEMENT  
Date: 01/15/2013  
Action: Technical Correspondence / Assistance / Other

Global Id: T0605900929  
Action Type: ENFORCEMENT  
Date: 12/21/2016  
Action: Closure/No Further Action Letter - #12/15/2016

Global Id: T0605900929  
Action Type: ENFORCEMENT  
Date: 01/13/2016  
Action: State Water Board Closure Order

Global Id: T0605900929  
Action Type: ENFORCEMENT  
Date: 12/03/2004  
Action: 13267 Monitoring Program

Global Id: T0605900929  
Action Type: ENFORCEMENT  
Date: 04/10/2003  
Action: \* No Action

Global Id: T0605900929  
Action Type: ENFORCEMENT  
Date: 08/15/2012



Map ID  
Direction  
Distance  
Elevation

MAP FINDINGS

Site

Database(s)

EDR ID Number  
EPA ID Number

91921 (Continued)

S101589015

Action: Technical Correspondence / Assistance / Other

Global Id: T0605900929  
Action Type: Other  
Date: 12/13/1988  
Action: Leak Reported

Global Id: T0605900929  
Action Type: RESPONSE  
Date: 11/08/2006  
Action: Interim Remedial Action Plan

Global Id: T0605900929  
Action Type: ENFORCEMENT  
Date: 08/30/2004  
Action: 13267 Monitoring Program

Global Id: T0605900929  
Action Type: ENFORCEMENT  
Date: 09/12/2008  
Action: Technical Correspondence / Assistance / Other

Global Id: T0605900929  
Action Type: RESPONSE  
Date: 04/28/2007  
Action: CAP/RAP - Feasibility Study Report

Global Id: T0605900929  
Action Type: RESPONSE  
Date: 10/30/2007  
Action: Monitoring Report - Quarterly

Global Id: T0605900929  
Action Type: RESPONSE  
Date: 01/30/2008  
Action: Monitoring Report - Quarterly

Global Id: T0605900929  
Action Type: RESPONSE  
Date: 07/30/2007  
Action: Monitoring Report - Quarterly

Global Id: T0605900929  
Action Type: RESPONSE  
Date: 04/30/2007  
Action: Soil and Water Investigation Report

Global Id: T0605900929  
Action Type: RESPONSE  
Date: 08/12/2007  
Action: Other Workplan

Global Id: T0605900929  
Action Type: ENFORCEMENT  
Date: 10/08/2008  
Action: File review

Map ID  
Direction  
Distance  
Elevation

MAP FINDINGS

Site

Database(s)

EDR ID Number  
EPA ID Number

91921 (Continued)

S101589015

Global Id:	T0605900929
Action Type:	ENFORCEMENT
Date:	09/12/2008
Action:	Technical Correspondence / Assistance / Other
Global Id:	T0605900929
Action Type:	ENFORCEMENT
Date:	11/20/2008
Action:	Technical Correspondence / Assistance / Other
Global Id:	T0605900929
Action Type:	ENFORCEMENT
Date:	02/20/2009
Action:	Technical Correspondence / Assistance / Other
Global Id:	T0605900929
Action Type:	ENFORCEMENT
Date:	04/12/2012
Action:	Technical Correspondence / Assistance / Other
Global Id:	T0605900929
Action Type:	ENFORCEMENT
Date:	11/04/2013
Action:	Technical Correspondence / Assistance / Other
Global Id:	T0605900929
Action Type:	ENFORCEMENT
Date:	07/15/2009
Action:	Letter - Notice
Global Id:	T0605900929
Action Type:	ENFORCEMENT
Date:	07/28/2015
Action:	Notification - Public Notice of Case Closure
Global Id:	T0605900929
Action Type:	ENFORCEMENT
Date:	07/06/2015
Action:	Clean Up Fund - Case Closure Review Summary Report (RSR)
Global Id:	T0605900929
Action Type:	RESPONSE
Date:	10/30/2008
Action:	Monitoring Report - Quarterly
Global Id:	T0605900929
Action Type:	RESPONSE
Date:	07/30/2008
Action:	Monitoring Report - Quarterly
Global Id:	T0605900929
Action Type:	RESPONSE
Date:	08/21/2006
Action:	Soil and Water Investigation Workplan
Global Id:	T0605900929
Action Type:	ENFORCEMENT

Map ID  
Direction  
Distance  
Elevation

MAP FINDINGS

Site

Database(s)

EDR ID Number  
EPA ID Number

91921 (Continued)

S101589015

Date: 10/22/2003  
Action: 13267 Monitoring Program

Global Id: T0605900929  
Action Type: ENFORCEMENT  
Date: 08/10/2009  
Action: Technical Correspondence / Assistance / Other

Global Id: T0605900929  
Action Type: ENFORCEMENT  
Date: 01/10/2012  
Action: Clean Up Fund - Case Closure Review Summary Report (RSR)

Global Id: T0605900929  
Action Type: ENFORCEMENT  
Date: 01/21/2004  
Action: 13267 Monitoring Program

Global Id: T0605900929  
Action Type: ENFORCEMENT  
Date: 07/15/2003  
Action: \* No Action

Global Id: T0605900929  
Action Type: ENFORCEMENT  
Date: 09/13/2004  
Action: 13267 Monitoring Program

Global Id: T0605900929  
Action Type: ENFORCEMENT  
Date: 02/23/2010  
Action: Technical Correspondence / Assistance / Other

Global Id: T0605900929  
Action Type: ENFORCEMENT  
Date: 07/19/2011  
Action: Technical Correspondence / Assistance / Other

Global Id: T0605900929  
Action Type: RESPONSE  
Date: 04/30/2003  
Action: Monitoring Report - Quarterly

Global Id: T0605900929  
Action Type: ENFORCEMENT  
Date: 06/23/2004  
Action: 13267 Monitoring Program

Global Id: T0605900929  
Action Type: ENFORCEMENT  
Date: 01/27/2007  
Action: Staff Letter

Global Id: T0605900929  
Action Type: ENFORCEMENT  
Date: 10/11/2011  
Action: Technical Correspondence / Assistance / Other

Map ID  
Direction  
Distance  
Elevation

MAP FINDINGS

Site

Database(s)

EDR ID Number  
EPA ID Number

91921 (Continued)

S101589015

Global Id: T0605900929  
Action Type: ENFORCEMENT  
Date: 01/19/2011  
Action: Technical Correspondence / Assistance / Other

Global Id: T0605900929  
Action Type: ENFORCEMENT  
Date: 07/15/2011  
Action: Technical Correspondence / Assistance / Other

Global Id: T0605900929  
Action Type: Other  
Date: 12/13/1988  
Action: Leak Discovery

LUST:

Global Id: T0605900929  
Status: Open - Case Begin Date  
Status Date: 12/01/1988

Global Id: T0605900929  
Status: Open - Site Assessment  
Status Date: 12/01/1988

Global Id: T0605900929  
Status: Open - Site Assessment  
Status Date: 12/13/1988

Global Id: T0605900929  
Status: Open - Site Assessment  
Status Date: 03/27/1989

Global Id: T0605900929  
Status: Open - Remediation  
Status Date: 04/09/1997

Global Id: T0605900929  
Status: Open - Remediation  
Status Date: 06/05/2006

Global Id: T0605900929  
Status: Open - Site Assessment  
Status Date: 10/17/2006

Global Id: T0605900929  
Status: Open - Site Assessment  
Status Date: 05/01/2007

Global Id: T0605900929  
Status: Open - Site Assessment  
Status Date: 05/03/2007

Global Id: T0605900929  
Status: Open - Verification Monitoring  
Status Date: 05/23/2008

Global Id: T0605900929

Map ID  
Direction  
Distance  
Elevation

MAP FINDINGS

Site

Database(s)

EDR ID Number  
EPA ID Number

91921 (Continued)

S101589015

Status: Completed - Case Closed  
Status Date: 01/15/2016

CERS HAZ WASTE:

Name: CHEVRON STATION #91921/1953  
Address: 3801 S BRISTOL ST  
City,State,Zip: SANTA ANA, CA 92704  
Site ID: 18408  
CERS ID: 10441585  
CERS Description: Hazardous Waste Generator

CA FID UST:

Facility ID: 30000912  
Regulated By: UTNKA  
Regulated ID: 00062166  
Cortese Code: Not reported  
SIC Code: Not reported  
Facility Phone: 7145576311  
Mail To: Not reported  
Mailing Address: 3801 S BRISTOL  
Mailing Address 2: Not reported  
Mailing City,St,Zip: SANTA ANA 92704  
Contact: Not reported  
Contact Phone: Not reported  
DUNS Number: Not reported  
NPDES Number: Not reported  
EPA ID: Not reported  
Comments: Not reported  
Status: Active

CERS TANKS:

Name: CHEVRON STATION #91921/1953  
Address: 3801 S BRISTOL ST  
City,State,Zip: SANTA ANA, CA 92704  
Site ID: 18408  
CERS ID: 10441585  
CERS Description: Underground Storage Tank

CHMIRS:

Name: Not reported  
Address: 3801 S. BRISTOL STREET  
City,State,Zip: SANTA ANA, CA  
OES Incident Number: 13-2122  
OES notification: 04/08/2013  
OES Date: Not reported  
OES Time: Not reported  
**Date Completed: Not reported**  
Property Use: Not reported  
Agency Id Number: Not reported  
Agency Incident Number: Not reported  
Time Notified: Not reported  
Time Completed: Not reported  
Surrounding Area: Not reported  
Estimated Temperature: Not reported

Map ID  
Direction  
Distance  
Elevation

MAP FINDINGS

Site

Database(s)

EDR ID Number  
EPA ID Number

91921 (Continued)

S101589015

Property Management:	Not reported
More Than Two Substances Involved?:	Not reported
Resp Agency Personel # Of Decontaminated:	Not reported
Responding Agency Personel # Of Injuries:	Not reported
Responding Agency Personel # Of Fatalities:	Not reported
Others Number Of Decontaminated:	Not reported
Others Number Of Injuries:	Not reported
Others Number Of Fatalities:	Not reported
Vehicle Make/year:	Not reported
Vehicle License Number:	Not reported
Vehicle State:	Not reported
Vehicle Id Number:	Not reported
CA DOT PUC/ICC Number:	Not reported
Company Name:	Not reported
Reporting Officer Name/ID:	Not reported
Report Date:	Not reported
Facility Telephone:	Not reported
Waterway Involved:	No
Waterway:	Not reported
Spill Site:	Service Station
Cleanup By:	Station Personnel
Containment:	Not reported
What Happened:	Not reported
Type:	Not reported
Measure:	Oz.
Other:	Not reported
Date/Time:	1715
Year:	2013
Agency:	NRC
Incident Date:	4/8/2013
Admin Agency:	Santa Ana Fire Department
Amount:	Not reported
Contained:	Yes
Site Type:	Not reported
E Date:	Not reported
Substance:	Gasoline
Quantity Released:	32
Unknown:	Not reported
Substance #2:	Not reported
Substance #3:	Not reported
Evacuations:	Not reported
Number of Injuries:	Not reported
Number of Fatalities:	Not reported
#1 Pipeline:	Not reported
#2 Pipeline:	Not reported
#3 Pipeline:	Not reported
#1 Vessel >= 300 Tons:	Not reported
#2 Vessel >= 300 Tons:	Not reported
#3 Vessel >= 300 Tons:	Not reported
Evacs:	Not reported
Injuries:	Not reported
Fatals:	Not reported
Comments:	Not reported
Description:	Per the NRC report: THE CALLER REPORTED A CUSTOMER OVERFILLED THEIR VEHICLE, SPILLING 32 OUNCES OF GASOLINE. SPILL CONTAINED AND CLEANED, CAL EMA WILL BE NOTIFIED.

Map ID  
Direction  
Distance  
Elevation

MAP FINDINGS

Site

Database(s)

EDR ID Number  
EPA ID Number

91921 (Continued)

S101589015

CERS:

Name: CHEVRON #9-1921  
Address: 3801 S BRISTOL ST  
City,State,Zip: SANTA ANA, CA 92704  
Site ID: 215634  
CERS ID: T0605900929  
CERS Description: Leaking Underground Storage Tank Cleanup Site

Affiliation:

Affiliation Type Desc: Local Agency Caseworker  
Entity Name: CHRISTOPHER CIRAULO - SANTA ANA, CITY OF  
Entity Title: Not reported  
Affiliation Address: 1439 S. BROADWAY  
Affiliation City: SANTA ANA  
Affiliation State: CA  
Affiliation Country: Not reported  
Affiliation Zip: Not reported  
Affiliation Phone: Not reported

Affiliation Type Desc: Regional Board Caseworker  
Entity Name: MIGUEL OVIEDO - SANTA ANA RWQCB (REGION 8)  
Entity Title: Not reported  
Affiliation Address: 3737 Main Street, Suite 500  
Affiliation City: RIVERSIDE  
Affiliation State: CA  
Affiliation Country: Not reported  
Affiliation Zip: Not reported  
Affiliation Phone: 9517823238

Name: CHEVRON STATION #91921/1953  
Address: 3801 S BRISTOL ST  
City,State,Zip: SANTA ANA, CA 92704  
Site ID: 18408  
CERS ID: 10441585  
CERS Description: Chemical Storage Facilities

Violations:

Site ID: 18408  
Site Name: Chevron Station #91921/1953  
Violation Date: 03-16-2016  
Citation: 23 CCR 16 2636(f)(1) - California Code of Regulations, Title 23, Chapter 16, Section(s) 2636(f)(1)  
Violation Description: Failure of the double wall pressurized piping in the turbine sump to be continuously monitored with a system that activates an audible and visual alarm or restricts or stops flow at dispenser when a leak is detected.  
Violation Notes: Returned to compliance on 03/16/2016. The diesel turbine sump sensor failed testing due to a stuck float mechanism. The technician fixed the sensor during the inspection so that it was operable. This violation was corrected during the inspection. No further corrective action is required.  
Violation Division: Orange County Environmental Health  
Violation Program: UST  
Violation Source: CERS

Site ID: 18408  
Site Name: Chevron Station #91921/1953

Map ID  
Direction  
Distance  
Elevation

MAP FINDINGS

Site

Database(s)

EDR ID Number  
EPA ID Number

**91921 (Continued)**

**S101589015**

Violation Date: 03-16-2016  
Citation: HSC 6.7 25292.1(a) - California Health and Safety Code, Chapter 6.7, Section(s) 25292.1(a)  
Violation Description: Failure to operate the UST system to prevent spills and/or overfills.  
Violation Notes: Returned to compliance on 03/16/2016. The 91-grade spill bucket failed testing. It was replaced and successfully retested during the inspection. This violation has been corrected. No further corrective action is required.  
Violation Division: Orange County Environmental Health  
Violation Program: UST  
Violation Source: CERS

Site ID: 18408  
Site Name: Chevron Station #91921/1953  
Violation Date: 03-07-2017  
Citation: HSC 6.7 25292.1(a) - California Health and Safety Code, Chapter 6.7, Section(s) 25292.1(a)  
Violation Description: Failure to operate the UST system to prevent unauthorized releases including leaks, spills, and/or overfills.  
Violation Notes: Returned to compliance on 03/07/2017. Spill buckets for regular and supreme unleaded failed testing. The spill buckets were vacuum tested and indicated leakage. Spill buckets were replaced and passed upon retesting.  
Violation Division: Orange County Environmental Health  
Violation Program: UST  
Violation Source: CERS

Site ID: 18408  
Site Name: Chevron Station #91921/1953  
Violation Date: 04-09-2014  
Citation: HSC 6.7 25299(a)(9) - California Health and Safety Code, Chapter 6.7, Section(s) 25299(a)(9)  
Violation Description: Leak detection equipment disabled or tampered with in a manner that would prevent the monitoring system from detecting and/or alerting the owner/operator of a leak.  
Violation Notes: Returned to compliance on 05/18/2015. The sensor in the vent transition box failed testing. It was replaced during the inspection. This violation was corrected during the inspection. No further corrective action is required.  
Violation Division: Orange County Environmental Health  
Violation Program: UST  
Violation Source: CERS

Site ID: 18408  
Site Name: Chevron Station #91921/1953  
Violation Date: 03-07-2017  
Citation: 23 CCR 16 2641(j) - California Code of Regulations, Title 23, Chapter 16, Section(s) 2641(j)  
Violation Description: Failure of the leak detection equipment to be installed, calibrated, operated, and/or maintained properly.  
Violation Notes: Returned to compliance on 03/07/2017. Leak detection equipment associated with the VPH system failed testing. Components were replaced and passed upon retesting.  
Violation Division: Orange County Environmental Health  
Violation Program: UST  
Violation Source: CERS



Map ID  
Direction  
Distance  
Elevation

MAP FINDINGS

Site

Database(s)

EDR ID Number  
EPA ID Number

91921 (Continued)

S101589015

Site ID: 18408  
Site Name: Chevron Station #91921/1953  
Violation Date: 02-20-2019  
Citation: 23 CCR 16 2641(j) - California Code of Regulations, Title 23, Chapter 16, Section(s) 2641(j)  
Violation Description: Failure of the leak detection equipment to be installed, calibrated, operated, and/or maintained properly.  
Violation Notes: Returned to compliance on 02/20/2019. 208 Sensor in the Diesel Turbine sump was not functional. Sensor was replaced and retested and passed retesting.  
Violation Division: Orange County Environmental Health  
Violation Program: UST  
Violation Source: CERS

Site ID: 18408  
Site Name: Chevron Station #91921/1953  
Violation Date: 04-03-2015  
Citation: 23 CCR 16 2632, 2634, 2636, 2666 - California Code of Regulations, Title 23, Chapter 16, Section(s) 2632, 2634, 2636, 2666  
Violation Description: Failure of the leak detection equipment to be properly programmed or properly operated.  
Violation Notes: Returned to compliance on 05/18/2015. The 87 and diesel turbine sump sensors initially failed to detect liquid. The sensors were cleaned and checked during the inspection, and then functioned properly. This violation was corrected during the inspection. No further corrective action is required.  
Violation Division: Orange County Environmental Health  
Violation Program: UST  
Violation Source: CERS

Site ID: 18408  
Site Name: Chevron Station #91921/1953  
Violation Date: 02-20-2019  
Citation: HSC 6.7 25284.2 - California Health and Safety Code, Chapter 6.7, Section(s) 25284.2  
Violation Description: "Failure to meet one or more of the following requirements: Install or maintain a liquid-tight spill container. Have a minimum capacity of five gallons. Have a functional drain valve or other method for the removal of liquid from the spill container. Be resistant to galvanic corrosion. Perform a tightness test at installation, every 12 months thereafter, or within 30 days after a repair to the spill container. Tested using applicable manufacturer guidelines, industry codes, engineering standards, or a method approved by a professional engineer. Tested by a certified UST service technician. Maintain records of spill containment testing for 36 months. "  
Violation Notes: Returned to compliance on 02/20/2019. 91 Spill Bucket failed testing. Bucket was replaced and passed retesting. Violation abated on site.  
Violation Division: Orange County Environmental Health  
Violation Program: UST  
Violation Source: CERS

Evaluation:  
Eval General Type: Compliance Evaluation Inspection  
Eval Date: 02-20-2019  
Violations Found: No  
Eval Type: Routine done by local agency  
Eval Notes: INSPECTOR COMMENTS Walked the interior and exterior of the facility to

Map ID  
Direction  
Distance  
Elevation

MAP FINDINGS

Site

Database(s)

EDR ID Number  
EPA ID Number

91921 (Continued)

S101589015

inspect the hazardous waste storage area and dumpster. Observed hazardous waste management practices and documentation including training records, manifests and contingency plan. No violation observed on this date.

Eval Division: Orange County Environmental Health  
Eval Program: HW  
Eval Source: CERS

Eval General Type: Other/Unknown  
Eval Date: 02-21-2017  
Violations Found: No  
Eval Type: Other, not routine, done by local agency  
Eval Notes: Monitor Certification Notification  
Eval Division: Orange County Environmental Health  
Eval Program: UST  
Eval Source: CERS

Eval General Type: Other/Unknown  
Eval Date: 02-23-2016  
Violations Found: No  
Eval Type: Other, not routine, done by local agency  
Eval Notes: Monitor cert notification  
Eval Division: Orange County Environmental Health  
Eval Program: UST  
Eval Source: CERS

Eval General Type: Other/Unknown  
Eval Date: 03-06-2017  
Violations Found: No  
Eval Type: Other, not routine, done by local agency  
Eval Notes: File review for inspection  
Eval Division: Orange County Environmental Health  
Eval Program: UST  
Eval Source: CERS

Eval General Type: Other/Unknown  
Eval Date: 03-16-2015  
Violations Found: No  
Eval Type: Other, not routine, done by local agency  
Eval Notes: Monitor cert notification  
Eval Division: Orange County Environmental Health  
Eval Program: UST  
Eval Source: CERS

Eval General Type: Other/Unknown  
Eval Date: 03-16-2015  
Violations Found: No  
Eval Type: Other, not routine, done by local agency  
Eval Notes: UST documents have been declined in the CERS database. Updated DO information submitted. DO is Chevron personnel.  
Eval Division: Orange County Environmental Health  
Eval Program: UST  
Eval Source: CERS

Eval General Type: Other/Unknown  
Eval Date: 03-20-2014  
Violations Found: No

Map ID  
Direction  
Distance  
Elevation

MAP FINDINGS

Site

Database(s)

EDR ID Number  
EPA ID Number

91921 (Continued)

S101589015

Eval Type: Other, not routine, done by local agency  
Eval Notes: Monitor Certification Notification  
Eval Division: Orange County Environmental Health  
Eval Program: UST  
Eval Source: CERS

Eval General Type: Compliance Evaluation Inspection  
Eval Date: 04-09-2014  
Violations Found: No  
Eval Type: Routine done by local agency  
Eval Notes: On site for routine hazardous waste inspection. Consent to enter and inspect was given by Hollie Quisenberry. Observed the facility and inspected hazardous waste storage. The containers are stored closed and properly labeled. Manifests and emergency are available for review.

Eval Division: Orange County Environmental Health  
Eval Program: HW  
Eval Source: CERS

Eval General Type: Other/Unknown  
Eval Date: 04-11-2014  
Violations Found: No  
Eval Type: Other, not routine, done by local agency  
Eval Notes: Discuss UST electronic forms w/Hollie Quisenberry of Chevron.  
Eval Division: Orange County Environmental Health  
Eval Program: UST  
Eval Source: CERS

Eval General Type: Other/Unknown  
Eval Date: 04-13-2015  
Violations Found: No  
Eval Type: Other, not routine, done by local agency  
Eval Notes: This Agency received the following documents: - Monitoring system certification dated 4/3/15 - Spill bucket test (visual) report dated 4/3/15 Thank you.

Eval Division: Orange County Environmental Health  
Eval Program: UST  
Eval Source: CERS

Eval General Type: Other/Unknown  
Eval Date: 04-18-2016  
Violations Found: No  
Eval Type: Other, not routine, done by local agency  
Eval Notes: Accepted UST submittal in CERS. Previously submitted test report and removal of old DO info only.

Eval Division: Orange County Environmental Health  
Eval Program: UST  
Eval Source: CERS

Eval General Type: Other/Unknown  
Eval Date: 05-15-2015  
Violations Found: No  
Eval Type: Other, not routine, done by local agency  
Eval Notes: UST documents approved in CERS. Received monitoring system certification and spill bucket test (visual) dated 4/3/15/. Electronic line leak detector functionality confirmed on printout. CFR is valid from 4/24/15-4/30/16

Map ID  
Direction  
Distance  
Elevation

MAP FINDINGS

Site

Database(s)

EDR ID Number  
EPA ID Number

91921 (Continued)

S101589015

Eval Division: Orange County Environmental Health  
Eval Program: UST  
Eval Source: CERS

Eval General Type: Other/Unknown  
Eval Date: 05-18-2015  
Violations Found: No  
Eval Type: Other, not routine, done by local agency  
Eval Notes: Fix violation status in EC (close > open for previously corrected violations)

Eval Division: Orange County Environmental Health  
Eval Program: UST  
Eval Source: CERS

Eval General Type: Other/Unknown  
Eval Date: 10-18-2013  
Violations Found: No  
Eval Type: Other, not routine, done by local agency  
Eval Notes: The following documents were received and ACCEPTED on the CERS database: Business Activities Owner and Operator Identification UST Facility Tank Page and Monitoring Plans (x 3) Facility Diagram Certification of Financial Responsibility Leak Response Plan Designated Operator Owners Statement Thank you.

Eval Division: Orange County Environmental Health  
Eval Program: UST  
Eval Source: CERS

Eval General Type: Other/Unknown  
Eval Date: 02-04-2015  
Violations Found: No  
Eval Type: Other, not routine, done by local agency  
Eval Notes: 2015 annual hazmat disclosure and BEP documents have been accepted in the CERS database.

Eval Division: Orange County Environmental Health  
Eval Program: HMRRP  
Eval Source: CERS

Eval General Type: Other/Unknown  
Eval Date: 02-19-2016  
Violations Found: No  
Eval Type: Other, not routine, done by local agency  
Eval Notes: 2016 Hazmat documents accepted in CERS.

Eval Division: Orange County Environmental Health  
Eval Program: HMRRP  
Eval Source: CERS

Eval General Type: Compliance Evaluation Inspection  
Eval Date: 02-20-2019  
Violations Found: No  
Eval Type: Routine done by local agency  
Eval Notes: INSPECTOR COMMENTS On site for routine Hazardous Materials inspection. Chemicals observed on this date were: - Gasoline - Diesel - Carbon Dioxide Reviewed BEP and the site map with the business. Reminder: Please re-certify your HMBP on or before March 1 at [www.cers.calepa.ca.gov](http://www.cers.calepa.ca.gov) No violation observed on this date.

Eval Division: Orange County Environmental Health  
Eval Program: HMRRP

Map ID  
Direction  
Distance  
Elevation

MAP FINDINGS

Site

Database(s)

EDR ID Number  
EPA ID Number

91921 (Continued)

S101589015

Eval Source: CERS

Eval General Type: Other/Unknown  
Eval Date: 03-07-2017  
Violations Found: No  
Eval Type: Other, not routine, done by local agency  
Eval Notes: CERS Review - Accepted Facility Information  
Eval Division: Orange County Environmental Health  
Eval Program: UST  
Eval Source: CERS

Eval General Type: Other/Unknown  
Eval Date: 03-08-2017  
Violations Found: No  
Eval Type: Other, not routine, done by local agency  
Eval Notes: CERS Review - Emergency Response and Training Plans: Submittal was Not Accepted on 3/8/2017 by Denamarie Baker for Orange County Environmental Health Comments by regulator: Employee Response/Contingency Plan and Employee Training Plans are for a site in Lake Forest. Please upload documents for correct site within 30 days (April 6, 2017). If you have any questions, please contact Denamarie Baker at dbaker@ochca.com or 714-433-6218.  
Eval Division: Orange County Environmental Health  
Eval Program: UST  
Eval Source: CERS

Eval General Type: Other/Unknown  
Eval Date: 03-10-2017  
Violations Found: No  
Eval Type: Other, not routine, done by local agency  
Eval Notes: This Agency received the following documents: - Monitoring system certification dated 3/7/17 - Spill bucket test report dated 3/7/17 The results indicate that all components that were tested PASSED. email to: uscsi1953@chevronstores.com  
Eval Division: Orange County Environmental Health  
Eval Program: UST  
Eval Source: CERS

Eval General Type: Compliance Evaluation Inspection  
Eval Date: 03-16-2016  
Violations Found: No  
Eval Type: Routine done by local agency  
Eval Notes: INSPECTOR COMMENTS On site for routine hazardous materials and business emergency plan inspection. The inspection was conducted with Erin Anderson. Observed the facility and inspected hazardous materials storage. The following materials were observed in amounts that meet or exceed the minimum volumes required for disclosure: - Unleaded fuel - Diesel fuel - Carbon dioxide The facility is responsible for identifying and disclosing all hazardous materials, to include hazardous wastes, which are above disclosure thresholds. Disclosable amounts of hazardous materials are as follows: 55 gallons or more of liquid, 500 pounds of solid, and/or 200 cubic feet of gas. Hazardous Materials documents have been submitted via CERS.  
Eval Division: Orange County Environmental Health  
Eval Program: HMRRP  
Eval Source: CERS

Map ID  
Direction  
Distance  
Elevation

MAP FINDINGS

Site

Database(s)

EDR ID Number  
EPA ID Number

91921 (Continued)

S101589015

Eval General Type: Compliance Evaluation Inspection  
Eval Date: 03-16-2016  
Violations Found: No  
Eval Type: Routine done by local agency  
Eval Notes: INSPECTOR COMMENTS On site for routine hazardous waste inspection. Consent to enter and inspect was given by Erin Anderson. Observed the facility and inspected hazardous waste storage. The containers are stored closed and properly labeled. No evidence of hazardous waste spillage or runoff was observed. Manifests and emergency plan are available for review.

Eval Division: Orange County Environmental Health  
Eval Program: HW  
Eval Source: CERS

Eval General Type: Other/Unknown  
Eval Date: 03-20-2014  
Violations Found: No  
Eval Type: Other, not routine, done by local agency  
Eval Notes: SA Fire file review and consolidation w/EH files  
Eval Division: Orange County Environmental Health  
Eval Program: UST  
Eval Source: CERS

Eval General Type: Other/Unknown  
Eval Date: 03-22-2016  
Violations Found: No  
Eval Type: Other, not routine, done by local agency  
Eval Notes: Hazmat submittal declined in CERS due to: Please remove the propane from the submittal. This chemical is a consumer product for direct distribution to the general public, and is therefore exempt from disclosure requirements.

Eval Division: Orange County Environmental Health  
Eval Program: HMRRP  
Eval Source: CERS

Eval General Type: Other/Unknown  
Eval Date: 04-04-2014  
Violations Found: No  
Eval Type: Other, not routine, done by local agency  
Eval Notes: Reviewed HMBEP submission package on eSubmit Portal, DENIED. Request for re-submittal this date. Hazmat disclosure declined. Facility info approved. All historical submittals conditionally approved.

Eval Division: Orange County Environmental Health  
Eval Program: HMRRP  
Eval Source: CERS

Eval General Type: Other/Unknown  
Eval Date: 04-22-2014  
Violations Found: No  
Eval Type: Other, not routine, done by local agency  
Eval Notes: Discussed HW labeling w/Hollie Quisenberry of Chevron. There is an issue with toxic waste (debris w/fuel) hauled as state code 352, but the drum also has a flammable sticker. The HW manifests do not reflect the flammable characteristic. Hollie said the flammable notation was for DOT shipping purposes and not HW purposes. She was told that all of the information on the container is reviewed with respect to HW regulations.

Map ID  
Direction  
Distance  
Elevation

MAP FINDINGS

Site

Database(s)

EDR ID Number  
EPA ID Number

91921 (Continued)

S101589015

Eval Division: Orange County Environmental Health  
Eval Program: HW  
Eval Source: CERS

Eval General Type: Other/Unknown  
Eval Date: 05-09-2016  
Violations Found: No  
Eval Type: Other, not routine, done by local agency  
Eval Notes: Accepted UST submittal in CERS. - DO = Chevron personnel - CFR is dated 4/21/16

Eval Division: Orange County Environmental Health  
Eval Program: UST  
Eval Source: CERS

Eval General Type: Other/Unknown  
Eval Date: 07-11-2013  
Violations Found: No  
Eval Type: Other, not routine, done by local agency  
Eval Notes: Review and approve plans. Contacted Juan at Wayne Perry to pick-up plans.

Eval Division: Orange County Environmental Health  
Eval Program: UST  
Eval Source: CERS

Eval General Type: Other/Unknown  
Eval Date: 09-21-2015  
Violations Found: No  
Eval Type: Other, not routine, done by local agency  
Eval Notes: Accepted documents in CERS database. Designated Operators were identified as Chevron personnel (list provided) CFR is valid from 4/24/15-4/30/16

Eval Division: Orange County Environmental Health  
Eval Program: UST  
Eval Source: CERS

Eval General Type: Compliance Evaluation Inspection  
Eval Date: 02-20-2019  
Violations Found: Yes  
Eval Type: Routine done by local agency  
Eval Notes: INSPECTOR COMMENTS On site for routine UST inspection, monitoring system certification, and spill bucket testing. The facility has two VPH double-walled tanks (one compartmentalized) (87, 91 and Diesel) monitored by a Veeder Root TLS-350. system. The site uses electronic line leak detectors. 208 Sensor in the Diesel Turbine sump was not functional. Sensor was replaced and retested and passed retesting. Violation abated on site. 91 Spill Bucket failed testing. Spill bucket was replaced and passed retesting. Violation abated on site. Positive shutdown and fail safe programming were verified. Audible and Visual alarms are used for overfill prevention. Testing was conducted by Luis Navarro of Tanknology. Tester certifications (VR, ICC, VMI) were verified. Please submit the test reports to this Agency within 30 days.

Eval Division: Orange County Environmental Health  
Eval Program: UST  
Eval Source: CERS

Eval General Type: Compliance Evaluation Inspection

Map ID  
Direction  
Distance  
Elevation

MAP FINDINGS

Site

Database(s)

EDR ID Number  
EPA ID Number

91921 (Continued)

S101589015

Eval Date: 02-27-2018  
Violations Found: No  
Eval Type: Routine done by local agency  
Eval Notes: INSPECTOR COMMENTS: On site for routine UST inspection, monitoring system certification, and spill bucket testing. The facility has two VPH double-walled tanks (one compartmentalized) (87, 91 and Diesel) monitored by a Veeder Root TLS-350. system. The site uses electronic line leak detectors. Positive shutdown and fail safe programming were verified. Audible and Visual alarms are used for overfill prevention. Testing was conducted by Jeffrey Crisostomo, of Tanknology. Tester certifications (VR, ICC, VMI) were verified. Please submit the test reports to this Agency within 30 days.  
Eval Division: Orange County Environmental Health  
Eval Program: UST  
Eval Source: CERS

Eval General Type: Compliance Evaluation Inspection  
Eval Date: 03-07-2017  
Violations Found: Yes  
Eval Type: Routine done by local agency  
Eval Notes: On site for routine UST inspection and monitoring system certification and spill bucket testing. Site contact is Rosa Vargas. The facility has two double-walled tanks (a 20,000-gallon regular unleaded tank and a split 15,000-gallon supreme/8,000-gallon diesel tank) monitored by a Veeder Root TLS-350 system. The monitor is operational for audible and visual alarms. The panel display reads G all functions normal.G Flapper valves and automatic tank gauges are used for overfill prevention in tanks. The sensors in the fuel tank annulars (303G s), piping and turbine sumps (208G s and 209G s) all shut down the turbines when submerged in liquid. The UDCs are monitored by VR-208 sensors. The sensors shut down their respective dispenser when submerged in fluid. The electronic line leak detectors were tested with a simulated 3 gph leak and were determined to be operational. The in-tank probes triggered an audible and visual alarm when positioned at 90% tank capacity. The facility [Truncated]  
Eval Division: Orange County Environmental Health  
Eval Program: UST  
Eval Source: CERS

Eval General Type: Other/Unknown  
Eval Date: 03-08-2018  
Violations Found: No  
Eval Type: Other, not routine, done by local agency  
Eval Notes: INSPECTOR COMMENTS This Agency received the following documents: - Monitoring system certification dated 2/27/18 - Spill bucket test report dated 2/27/18 Results indicate all components passed.  
Eval Division: Orange County Environmental Health  
Eval Program: UST  
Eval Source: CERS

Eval General Type: Compliance Evaluation Inspection  
Eval Date: 04-03-2015  
Violations Found: Yes  
Eval Type: Routine done by local agency  
Eval Notes: On site for routine UST inspection, monitoring system certification, and spill bucket testing. The facility has three double-walled tanks monitored by a Veeder Root TLS-350 system. The 91-grade and diesel



Map ID  
Direction  
Distance  
Elevation

MAP FINDINGS

Site

Database(s)

EDR ID Number  
EPA ID Number

91921 (Continued)

S101589015

fuels are stored in a two-compartment split tank. The monitoring system is functional for audible/visual alarms. The panel reads G All functions normal.G Positive shutdown and fail safe programming were verified. The in-tank probe is used for overfill prevention. The facility has a VPH UST system. The secondary containment is monitoring as follows: - Tank annulars: hydrostatic, with high and low liquid alarms - Piping, sumps, and UDCs: vacuum, multiple components connected for zone monitoring. The sensors in the turbine sumps, fill sumps, UDCs, and vent transition box shutdown the turbine when submerged in fluid. The in-tank probes triggered an audible and visual alarm when positioned at 90% tank capacity. Electronic line leak detectors were tested after [Truncated]

Eval Division: Orange County Environmental Health  
Eval Program: UST  
Eval Source: CERS

Eval General Type: Compliance Evaluation Inspection  
Eval Date: 04-09-2014  
Violations Found: Yes  
Eval Type: Routine done by local agency  
Eval Notes:

On site for routine UST inspection, monitoring system certification, and spill bucket testing. The facility has three double-walled tanks monitored by a Veeder Root TLS350 system. There is one split tank (91/D). The UST system is a VPH system. The monitor is operational for audible and visual alarms and panel display reads G all functions normalG . Positive shutdown and fail-safe programming were verified. Flapper valves are used for overfill prevention. The tank annulars are liquid-filled and shutdown the turbines when subject to a simulated liquid loss or gain. The sensors in the turbine sumps, fill sumps, UDCs, and vent transition box all shutdown the turbines when submerged in fuel. Vacuum sensors for sump and piping secondary containment were tested and determined to be operational. The electronic line leak detectors were tested with a simulated 3 gph leak and were determined to be operational. Spill buckets were visually tested for 30 minutes. At the end of [Truncated]

Eval Division: Orange County Environmental Health  
Eval Program: UST  
Eval Source: CERS

Eval General Type: Other/Unknown  
Eval Date: 04-28-2014  
Violations Found: No  
Eval Type: Other, not routine, done by local agency  
Eval Notes: Conference call with Chevron Compliance (Hollie Quisenberry and Anna Morgan). Drums of solid HW are labeled and hauled as toxic, but also have a flammable sticker for DOT purposes. Discussed the regulations for labeling and concluded that the "flammable" label is not the same as ignitable, and therefore can be used on a container that is hauled as toxic waste on the manifest.

Eval Division: Orange County Environmental Health  
Eval Program: HW  
Eval Source: CERS

Eval General Type: Other/Unknown  
Eval Date: 05-10-2017  
Violations Found: No  
Eval Type: Other, not routine, done by local agency

Map ID  
Direction  
Distance  
Elevation

MAP FINDINGS

Site

Database(s)

EDR ID Number  
EPA ID Number

91921 (Continued)

S101589015

Eval Notes: CERS Review - Accepted Hazardous Materials Inventory and Emergency Response and Training Plans

Eval Division: Orange County Environmental Health  
Eval Program: HMRRP  
Eval Source: CERS

Eval General Type: Other/Unknown  
Eval Date: 10-30-2013  
Violations Found: No  
Eval Type: Other, not routine, done by local agency  
Eval Notes: Close SR0121959  
Eval Division: Orange County Environmental Health  
Eval Program: UST  
Eval Source: CERS

Eval General Type: Other/Unknown  
Eval Date: 11-15-2014  
Violations Found: No  
Eval Type: Other, not routine, done by local agency  
Eval Notes: Read/review HMBEP in CERS. Accepted. UST module still needs review. Refer to HCA/Berg.

Eval Division: Orange County Environmental Health  
Eval Program: HMRRP  
Eval Source: CERS

Eval General Type: Other/Unknown  
Eval Date: 11-21-2014  
Violations Found: No  
Eval Type: Other, not routine, done by local agency  
Eval Notes: This Agency has received the following documents on the CERS database:  
- Monitoring system certification dated 4/9/14 - Spill bucket test report dated 4/9/14 The following document was reviewed on the CERS database: Certification of Financial Responsibility for the coverage period of 4/28/14 through 4/30/15 Thank you.

Eval Division: Orange County Environmental Health  
Eval Program: UST  
Eval Source: CERS

Eval General Type: Compliance Evaluation Inspection  
Eval Date: 03-16-2016  
Violations Found: Yes  
Eval Type: Routine done by local agency  
Eval Notes: On site for routine UST inspection, monitoring system certification, and spill bucket testing. The facility has three double-walled tanks monitored by a Veeder Root TLS-350 system. The 91-grade and diesel fuels are stored in a two-compartment split tank. The monitoring system is functional for audible/visual alarms. The panel reads G All functions normal. G Positive shutdown and fail safe programming were verified. The in-tank probe and flapper valves are used for overfill prevention. The facility has a VPH UST system. The secondary containment is monitoring as follows: - Tank annulars: hydrostatic, with high and low liquid alarms - Piping, sumps, and UDCs: vacuum, multiple components connected for zone monitoring. The sensors in the turbine sumps, fill sumps, UDCs, and vent transition box shutdown the turbine when submerged in fluid. The in-tank probes triggered an audible and visual alarm when positioned at 90% tank capacity. Spill buckets were visually for [Truncated]

Map ID  
Direction  
Distance  
Elevation

MAP FINDINGS

Site

Database(s)

EDR ID Number  
EPA ID Number

91921 (Continued)

S101589015

Eval Division: Orange County Environmental Health  
Eval Program: UST  
Eval Source: CERS

Eval General Type: Other/Unknown  
Eval Date: 04-15-2016  
Violations Found: No  
Eval Type: Other, not routine, done by local agency  
Eval Notes: This Agency received the following documents: - Monitoring system certification dated 3/16/16 - Spill bucket test (visual) report dated 3/16/16 Thank you.

Eval Division: Orange County Environmental Health  
Eval Program: UST  
Eval Source: CERS

Eval General Type: Other/Unknown  
Eval Date: 04-23-2014  
Violations Found: No  
Eval Type: Other, not routine, done by local agency  
Eval Notes: This Agency received the following documents: Monitoring system certification dated 4/9/14 Spill bucket test (visual) report dated 4/9/14 Thank you.

Eval Division: Orange County Environmental Health  
Eval Program: UST  
Eval Source: CERS

Eval General Type: Other/Unknown  
Eval Date: 05-10-2017  
Violations Found: No  
Eval Type: Other, not routine, done by local agency  
Eval Notes: CERS Review - accepted Facility Information and UST Information

Eval Division: Orange County Environmental Health  
Eval Program: UST  
Eval Source: CERS

Eval General Type: Other/Unknown  
Eval Date: 07-07-2014  
Violations Found: No  
Eval Type: Other, not routine, done by local agency  
Eval Notes: Correct information on permit, per Chevron (Charles Bittle called me)

Eval Division: Orange County Environmental Health  
Eval Program: UST  
Eval Source: CERS

Eval General Type: Other/Unknown  
Eval Date: 09-17-2016  
Violations Found: No  
Eval Type: Other, not routine, done by local agency  
Eval Notes: Reviewed HMBEP submittals. Facility has disclosed 3 chemicals. All submittals/forms were accepted.

Eval Division: Orange County Environmental Health  
Eval Program: HMRRP  
Eval Source: CERS

Eval General Type: Other/Unknown  
Eval Date: 10-29-2013  
Violations Found: No

Map ID  
Direction  
Distance  
Elevation

MAP FINDINGS

Site

Database(s)

EDR ID Number  
EPA ID Number

91921 (Continued)

S101589015

Eval Type: Other, not routine, done by local agency  
Eval Notes: SR0121959 On site for final inspection following repairs to the 91 fill sump. The plans indicate that concrete was to be removed and repairs were to be made to the sump. The repair is actually on the inside of the sump, and no concrete was broken. The sump was reglassed on the upper part of the sump interior. The sump annular has been holding vacuum (approximately - 9 psi) since October 9, according to the monitoring system printout dated today. Final inspection = PASS. The plans indicate 989 post construction testing will be conducted. This is a VPH site and is under continuous testing, therefore no additional testing is required for this plan check.  
Eval Division: Orange County Environmental Health  
Eval Program: UST  
Eval Source: CERS

Coordinates:  
Site ID: 18408  
Facility Name: Chevron Station #91921/1953  
Env Int Type Code: HWG  
Program ID: 10441585  
Coord Name: Not reported  
Ref Point Type Desc: Center of a facility or station.  
Latitude: 33.697170  
Longitude: -117.885030

Affiliation:  
Affiliation Type Desc: Document Preparer  
Entity Name: Andrea Vilchis  
Entity Title: Not reported  
Affiliation Address: Not reported  
Affiliation City: Not reported  
Affiliation State: Not reported  
Affiliation Country: Not reported  
Affiliation Zip: Not reported  
Affiliation Phone: Not reported

Affiliation Type Desc: Identification Signer  
Entity Name: Andrea Vilchis  
Entity Title: RETAIL HES SPECIALIST  
Affiliation Address: Not reported  
Affiliation City: Not reported  
Affiliation State: Not reported  
Affiliation Country: Not reported  
Affiliation Zip: Not reported  
Affiliation Phone: Not reported

Affiliation Type Desc: Legal Owner  
Entity Name: CHEVRON PRODUCTS COMPANY (A DIVISION OF CHEVRON U.S.A. INC.)  
Entity Title: Not reported  
Affiliation Address: P.O. BOX 6004, ATTN: PERMIT DESK  
Affiliation City: SAN RAMON  
Affiliation State: CA  
Affiliation Country: United States  
Affiliation Zip: 94583  
Affiliation Phone: (925) 842-9002

Map ID  
Direction  
Distance  
Elevation

MAP FINDINGS

Site

Database(s)

EDR ID Number  
EPA ID Number

91921 (Continued)

S101589015

Affiliation Type Desc: Property Owner  
Entity Name: CHEVRON PRODUCTS COMPANY (A DIVISION OF CHEVRON U.S.A. INC.)  
Entity Title: Not reported  
Affiliation Address: P.O. BOX 6004, ATTN: PERMIT DESK  
Affiliation City: SAN RAMON  
Affiliation State: CA  
Affiliation Country: United States  
Affiliation Zip: 90051-5677  
Affiliation Phone: (925) 842-9002

Affiliation Type Desc: UST Tank Operator  
Entity Name: CHEVRON PRODUCTS COMPANY (A DIVISION OF CHEVRON U.S.A. INC.)  
Entity Title: Not reported  
Affiliation Address: P.O. BOX 6004, ATTN: PERMIT DESK  
Affiliation City: SAN RAMON  
Affiliation State: CA  
Affiliation Country: United States  
Affiliation Zip: 94583  
Affiliation Phone: (925) 842-9002

Affiliation Type Desc: UST Permit Applicant  
Entity Name: CHARLES BITTLE  
Entity Title: RETAIL HES  
Affiliation Address: Not reported  
Affiliation City: Not reported  
Affiliation State: Not reported  
Affiliation Country: Not reported  
Affiliation Zip: Not reported  
Affiliation Phone: (925) 842-9002

Affiliation Type Desc: Facility Mailing Address  
Entity Name: Mailing Address  
Entity Title: Not reported  
Affiliation Address: P.O. BOX 6004, ATTN: PERMIT DESK  
Affiliation City: SAN RAMON  
Affiliation State: CA  
Affiliation Country: Not reported  
Affiliation Zip: 94583  
Affiliation Phone: Not reported

Affiliation Type Desc: UST Tank Owner  
Entity Name: CHEVRON PRODUCTS COMPANY (A DIVISION OF CHEVRON U.S.A. INC.)  
Entity Title: Not reported  
Affiliation Address: P.O. BOX 6004, ATTN: PERMIT DESK  
Affiliation City: SAN RAMON  
Affiliation State: CA  
Affiliation Country: United States  
Affiliation Zip: 94583  
Affiliation Phone: (925) 842-9002

Affiliation Type Desc: CUPA District  
Entity Name: Orange County Env Health  
Entity Title: Not reported  
Affiliation Address: 1241 East Dyer Road Suite 120  
Affiliation City: Santa Ana  
Affiliation State: CA  
Affiliation Country: Not reported

Map ID  
Direction  
Distance  
Elevation

MAP FINDINGS

Site

Database(s)

EDR ID Number  
EPA ID Number

91921 (Continued)

S101589015

Affiliation Zip: 92705-5611  
Affiliation Phone: (714) 433-6000

Affiliation Type Desc: Environmental Contact  
Entity Name: CHEVRON PRODUCTS COMPANY (A DIVISION OF CHEVRON U.S.A. INC.)  
Entity Title: Not reported  
Affiliation Address: P.O. BOX 6004, ATTN: PERMIT DESK  
Affiliation City: SAN RAMON  
Affiliation State: CA  
Affiliation Country: Not reported  
Affiliation Zip: 94583  
Affiliation Phone: Not reported

Affiliation Type Desc: Operator  
Entity Name: CHEVRON STATION# 91921/1953  
Entity Title: Not reported  
Affiliation Address: Not reported  
Affiliation City: Not reported  
Affiliation State: Not reported  
Affiliation Country: Not reported  
Affiliation Zip: Not reported  
Affiliation Phone: (714) 641-3278

Affiliation Type Desc: Parent Corporation  
Entity Name: CHEVRON PRODUCTS COMPANY (A DIVISION OF CHEVRON U.S.A. INC.)  
Entity Title: Not reported  
Affiliation Address: Not reported  
Affiliation City: Not reported  
Affiliation State: Not reported  
Affiliation Country: Not reported  
Affiliation Zip: Not reported  
Affiliation Phone: Not reported

Affiliation Type Desc: UST Property Owner Name  
Entity Name: CHEVRON PRODUCTS COMPANY (A DIVISION OF CHEVRON U.S.A. INC.)  
Entity Title: Not reported  
Affiliation Address: P.O. BOX 6004, ATTN: PERMIT DESK  
Affiliation City: SAN RAMON  
Affiliation State: CA  
Affiliation Country: United States  
Affiliation Zip: 94583  
Affiliation Phone: (925) 842-9002

C88  
NE  
< 1/8  
0.031 mi.  
164 ft.

CHEVRON #9-1921  
3801  
SANTA ANA, CA 92704  
Site 14 of 19 in cluster C

LUST S103891634  
CHMIRS N/A  
HIST CORTESE

Relative:  
Lower  
Actual:  
27 ft.

LUST REG 8:  
Name: CHEVRON #9-1921  
Address: 3801 BRISTOL ST  
City: SANTA ANA  
Region: 8  
County: Orange  
Regional Board: Santa Ana Region  
Facility Status: Remediation Plan

Map ID  
Direction  
Distance  
Elevation

MAP FINDINGS

Site

Database(s)

EDR ID Number  
EPA ID Number

**CHEVRON #9-1921 (Continued)**

**S103891634**

Case Number: 083001181T  
Local Case Num: Not reported  
Case Type: Aquifer affected  
Substance: Gasoline  
Qty Leaked: Not reported  
Abate Method: EDFP  
Cross Street: SUNFLOWER  
Enf Type: MRPO  
Funding: Not reported  
How Discovered: Tank Closure  
How Stopped: Not reported  
Leak Cause: Overfill  
Leak Source: Other Source  
Global ID: T0605900929  
How Stopped Date: 12/13/1988  
Enter Date: 3/27/1989  
Date Confirmation of Leak Began: 12/13/1988  
Date Preliminary Assessment Began: 12/1/1988  
Discover Date: 12/13/1988  
Enforcement Date: 1/1/1965  
Close Date: Not reported  
Date Prelim Assessment Workplan Submitted: Not reported  
Date Pollution Characterization Began: 3/27/1989  
Date Remediation Plan Submitted: 4/9/1997  
Date Remedial Action Underway: Not reported  
Date Post Remedial Action Monitoring: Not reported  
Enter Date: 3/27/1989  
GW Qualifies: =  
Soil Qualifies: Not reported  
Operator: Not reported  
Facility Contact: Not reported  
Interim: Yes  
Oversite Program: LUST  
Latitude: 33.696774  
Longitude: -117.8853401  
MTBE Date: 12/1/1998  
Max MTBE GW: 200000  
MTBE Concentration: 1  
Max MTBE Soil: Not reported  
MTBE Fuel: 1  
MTBE Tested: MTBE Detected. Site tested for MTBE & MTBE detected  
MTBE Class: B  
Staff: TME  
Staff Initials: JB  
Lead Agency: Regional Board  
Local Agency: Santa Ana, Orange County  
Hydr Basin #: COASTAL PLAIN OF ORA  
Beneficial: Not reported  
Priority: Not reported  
Cleanup Fund Id: Not reported  
Work Suspended: Not reported  
Summary: 02/01/92 RAP SUBMITTED, APPROVED. NO ACTION TAKEN BY RP. RECOVERY WELL INSTALLED 1/19/94. A NEW CAP(RAP) SUBMITTED 4/9/97. Submitted 3rd Quarter 2000 Progress Report.

CHMIRS:

Name: Not reported

Map ID  
Direction  
Distance  
Elevation

MAP FINDINGS

Site

Database(s)

EDR ID Number  
EPA ID Number

**CHEVRON #9-1921 (Continued)**

**S103891634**

Address: 3801 SOUTH BRISTOL ST  
City,State,Zip: SANTA ANA, CA  
OES Incident Number: 4-5403  
OES notification: 09/23/2014  
OES Date: Not reported  
OES Time: Not reported  
**Date Completed: Not reported**  
Property Use: Not reported  
Agency Id Number: Not reported  
Agency Incident Number: Not reported  
Time Notified: Not reported  
Time Completed: Not reported  
Surrounding Area: Not reported  
Estimated Temperature: Not reported  
Property Management: Not reported  
More Than Two Substances Involved?: Not reported  
Resp Agency Personel # Of Decontaminated: Not reported  
Responding Agency Personel # Of Injuries: Not reported  
Responding Agency Personel # Of Fatalities: Not reported  
Others Number Of Decontaminated: Not reported  
Others Number Of Injuries: Not reported  
Others Number Of Fatalities: Not reported  
Vehicle Make/year: Not reported  
Vehicle License Number: Not reported  
Vehicle State: Not reported  
Vehicle Id Number: Not reported  
CA DOT PUC/ICC Number: Not reported  
Company Name: Not reported  
Reporting Officer Name/ID: Not reported  
Report Date: Not reported  
Facility Telephone: Not reported  
Waterway Involved: No  
Waterway: Not reported  
Spill Site: Merchant/Business  
Cleanup By: No  
Containment: Not reported  
What Happened: Not reported  
Type: Not reported  
Measure: Not reported  
Other: Not reported  
Type: PETROLEUM  
Measure: Qt.(s)  
Other: Not reported  
Date/Time: 1315  
Year: 2014  
Agency: Chevron  
Incident Date: 9/23/2014  
Admin Agency: Not reported  
Amount: Not reported  
Contained: Yes  
Site Type: Not reported  
E Date: Not reported  
Substance: Gasoline  
Quantity Released: 1  
Unknown: Not reported  
Substance #2: Not reported  
Substance #3: Not reported



Map ID  
Direction  
Distance  
Elevation

MAP FINDINGS

Site

Database(s)

EDR ID Number  
EPA ID Number

**CHEVRON #9-1921 (Continued)**

**S103891634**

Evacuations: Not reported  
Number of Injuries: Not reported  
Number of Fatalities: Not reported  
#1 Pipeline: No  
#2 Pipeline: No  
#3 Pipeline: No  
#1 Vessel >= 300 Tons: No  
#2 Vessel >= 300 Tons: No  
#3 Vessel >= 300 Tons: No  
Evacs: No  
Injuries: Mechanical  
Fatals: No  
Comments: Not reported  
Description: Caller states the automatic shutoff on a fueling nozzle malfunctioned resulting in the release of 1 qt of gasoline onto concrete. Station personnel handled the clean up. No waterways impacted.

Name: Not reported  
Address: 3801 SOUTH BRISTOL STREET  
City,State,Zip: SANTA ANA, CA  
OES Incident Number: 13-3678  
OES notification: 06/17/2013  
OES Date: Not reported  
OES Time: Not reported  
**Date Completed: Not reported**  
Property Use: Not reported  
Agency Id Number: Not reported  
Agency Incident Number: Not reported  
Time Notified: Not reported  
Time Completed: Not reported  
Surrounding Area: Not reported  
Estimated Temperature: Not reported  
Property Management: Not reported  
More Than Two Substances Involved?: Not reported  
Resp Agncy Personel # Of Decontaminated: Not reported  
Responding Agency Personel # Of Injuries: Not reported  
Responding Agency Personel # Of Fatalities: Not reported  
Others Number Of Decontaminated: Not reported  
Others Number Of Injuries: Not reported  
Others Number Of Fatalities: Not reported  
Vehicle Make/year: Not reported  
Vehicle License Number: Not reported  
Vehicle State: Not reported  
Vehicle Id Number: Not reported  
CA DOT PUC/ICC Number: Not reported  
Company Name: Not reported  
Reporting Officer Name/ID: Not reported  
Report Date: Not reported  
Facility Telephone: Not reported  
Waterway Involved: No  
Waterway: Not reported  
Spill Site: Service Station  
Cleanup By: Responsible Party  
Containment: Not reported  
What Happened: Not reported  
Type: Not reported

Map ID  
Direction  
Distance  
Elevation

MAP FINDINGS

Site

Database(s)

EDR ID Number  
EPA ID Number

CHEVRON #9-1921 (Continued)

S103891634

Measure:	Gal(s)
Other:	Not reported
Date/Time:	1315
Year:	2013
Agency:	NRC
Incident Date:	6/17/2013
Admin Agency:	Santa Ana Fire Department
Amount:	Not reported
Contained:	Yes
Site Type:	Not reported
E Date:	Not reported
Substance:	Gasoline
Quantity Released:	1.6
Unknown:	Not reported
Substance #2:	Not reported
Substance #3:	Not reported
Evacuations:	Not reported
Number of Injuries:	Not reported
Number of Fatalities:	Not reported
#1 Pipeline:	Not reported
#2 Pipeline:	Not reported
#3 Pipeline:	Not reported
#1 Vessel >= 300 Tons:	Not reported
#2 Vessel >= 300 Tons:	Not reported
#3 Vessel >= 300 Tons:	Not reported
Evacs:	Not reported
Injuries:	Not reported
Fatals:	Not reported
Comments:	Not reported
Description:	Quoting the NRC Report: "CALLER STATED THAT TWO GAS PUMP'S AUTOMATIC SHUT-OFF DID NOT ACTIVATE ALLOWING APPROXIMATELY 1.6 GALLONS OF GASOLINE TO BE RELEASED ONTO THE GROUND." "CLEAN UP WAS COMPLETED."
Name:	Not reported
Address:	3801 BRISTOL STREET
City,State,Zip:	SANTA ANA, CA
OES Incident Number:	12-6908
OES notification:	11/15/2012
OES Date:	Not reported
OES Time:	Not reported
<b>Date Completed:</b>	<b>Not reported</b>
Property Use:	Not reported
Agency Id Number:	Not reported
Agency Incident Number:	Not reported
Time Notified:	Not reported
Time Completed:	Not reported
Surrounding Area:	Not reported
Estimated Temperature:	Not reported
Property Management:	Not reported
More Than Two Substances Involved?:	Not reported
Resp Agency Personel # Of Decontaminated:	Not reported
Responding Agency Personel # Of Injuries:	Not reported
Responding Agency Personel # Of Fatalities:	Not reported
Others Number Of Decontaminated:	Not reported
Others Number Of Injuries:	Not reported

Map ID  
Direction  
Distance  
Elevation

MAP FINDINGS

Site

Database(s)

EDR ID Number  
EPA ID Number

**CHEVRON #9-1921 (Continued)**

**S103891634**

Others Number Of Fatalities:	Not reported
Vehicle Make/year:	Not reported
Vehicle License Number:	Not reported
Vehicle State:	Not reported
Vehicle Id Number:	Not reported
CA DOT PUC/ICC Number:	Not reported
Company Name:	Not reported
Reporting Officer Name/ID:	Not reported
Report Date:	Not reported
Facility Telephone:	Not reported
Waterway Involved:	No
Waterway:	Asphalt
Spill Site:	Service Station
Cleanup By:	Unknown
Containment:	Not reported
What Happened:	Not reported
Type:	Not reported
Measure:	Oz.
Other:	Not reported
Date/Time:	730
Year:	2012
Agency:	NRC
Incident Date:	11/15/2012
Admin Agency:	Santa Ana Fire Department
Amount:	Not reported
Contained:	Unknown
Site Type:	Asphalt
E Date:	Not reported
Substance:	Unleaded Gas
Quantity Released:	32
Unknown:	Not reported
Substance #2:	Not reported
Substance #3:	Not reported
Evacuations:	Not reported
Number of Injuries:	Not reported
Number of Fatalities:	Not reported
#1 Pipeline:	Not reported
#2 Pipeline:	Not reported
#3 Pipeline:	Not reported
#1 Vessel >= 300 Tons:	Not reported
#2 Vessel >= 300 Tons:	Not reported
#3 Vessel >= 300 Tons:	Not reported
Evacs:	Not reported
Injuries:	Not reported
Fatals:	Not reported
Comments:	Not reported
Description:	Quoting the NRC Report: "CUSTOMER WAS FUELING A VEHICLE, DROPPED THE NOZZLE AND RELEASED 32 OUNCES TO CONCRETE." "ABSORBENTS APPLIED."

**HIST CORTESE:**

edr_fname:	CHEVRON #9-1921
edr_fadd1:	3801
City,State,Zip:	SANTA ANA, CA 92704
Region:	CORTESE
Facility County Code:	30
Reg By:	LTNKA

Map ID  
Direction  
Distance  
Elevation

MAP FINDINGS

Site

Database(s)

EDR ID Number  
EPA ID Number

**CHEVRON #9-1921 (Continued)**

**S103891634**

Reg Id: 083001181T

**C89  
NE  
< 1/8  
0.031 mi.  
164 ft.**

**CHEVRON #9-1921  
3801 SOUTH BRISTOL STREET  
SANTA ANA, CA 92704**

**UST U004271495  
N/A**

**Site 15 of 19 in cluster C**

**Relative:  
Lower  
Actual:  
27 ft.**

**UST CLOSURE:**

Name: CHEVRON #9-1921  
Address: 3801 SOUTH BRISTOL STREET  
City,State,Zip: SANTA ANA, CA 92704  
Claim Number: Claim No. 4678  
Type: Closure Denials and Approved Orders  
Deadline Date: 2015-10-09 00:00:00  
Documents: Notice, Draft Order, Review Summary Report  
Comments: Not reported  
Comments URL: Not reported  
Response: Not reported  
Response URL: Not reported  
Comments2: Not reported  
Comments2 URL: Not reported  
Response2: Not reported  
Response2 URL: Not reported  
Closure: WQO\_2016\_0005\_UST (01/13/2016)  
Closure URL: [https://geotracker.waterboards.ca.gov/regulators/deliverable\\_documents/1084797501/wqo\\_2016\\_0005\\_Final.pdf](https://geotracker.waterboards.ca.gov/regulators/deliverable_documents/1084797501/wqo_2016_0005_Final.pdf)  
Uniform: Uniform Closure Letter (12/15/2016)  
Uniform URL: [https://geotracker.waterboards.ca.gov/regulators/deliverable\\_documents/9881810069/NFA\\_Letter\\_Claim\\_4678.pdf](https://geotracker.waterboards.ca.gov/regulators/deliverable_documents/9881810069/NFA_Letter_Claim_4678.pdf)

**C90  
NE  
< 1/8  
0.031 mi.  
164 ft.**

**CHEVRON STATION #91921/1953  
3801 S BRISTOL ST  
SANTA ANA, CA 92704**

**UST U003781942  
N/A**

**Site 16 of 19 in cluster C**

**Relative:  
Lower  
Actual:  
27 ft.**

**ORANGE CO. UST:**

Name: CHEVRON #1953  
Address: 3801 S BRISTOL ST  
City,State,Zip: SANTA ANA, CA 92704  
Facility ID: FA0041438

**UST:**

Name: CHEVRON STATION 91921  
Address: 3801 S. BRISTOL  
City,State,Zip: SANTA ANA, CA 92704  
Facility ID: 30-020-sa033  
Permitting Agency: SANTA ANA, CITY OF  
Latitude: 33.6985544  
Longitude: -117.8834137

Name: CHEVRON STATION #91921/1953  
Address: 3801 S BRISTOL ST  
City,State,Zip: SANTA ANA, CA 92704  
Facility ID: FA0041438

Map ID  
Direction  
Distance  
Elevation

MAP FINDINGS

Site

Database(s)

EDR ID Number  
EPA ID Number

**CHEVRON STATION #91921/1953 (Continued)**

**U003781942**

Permitting Agency: Orange County Environmental Health  
Latitude: 33.69717  
Longitude: -117.88503

**C91  
NE  
< 1/8  
0.031 mi.  
164 ft.**

**LOU BACCA INC CHEVRON SERVICE  
3801 S BRISTOL  
SANTA ANA, CA 92704  
Site 17 of 19 in cluster C**

**SWEEPS UST U001578192  
HIST UST N/A**

**Relative:  
Lower  
Actual:  
27 ft.**

**SWEEPS UST:**  
Name: LOU BACCA INC. CHEVRON SERVICE  
Address: 3801 S BRISTOL ST  
City: SANTA ANA  
Status: Active  
Comp Number: 33  
Number: 1  
Board Of Equalization: Not reported  
Referral Date: 07-15-93  
Action Date: 07-15-93  
Created Date: 07-31-88  
Owner Tank Id: 4  
SWRCB Tank Id: 30-020-000033-000001  
Tank Status: A  
Capacity: 10000  
Active Date: 10-21-92  
Tank Use: M.V. FUEL  
STG: P  
Content: REG UNLEADED  
Number Of Tanks: 6

Name: LOU BACCA INC. CHEVRON SERVICE  
Address: 3801 S BRISTOL ST  
City: SANTA ANA  
Status: Active  
Comp Number: 33  
Number: 1  
Board Of Equalization: Not reported  
Referral Date: 07-15-93  
Action Date: 07-15-93  
Created Date: 07-31-88  
Owner Tank Id: 6  
SWRCB Tank Id: 30-020-000033-000002  
Tank Status: A  
Capacity: 10000  
Active Date: 10-21-92  
Tank Use: M.V. FUEL  
STG: P  
Content: LEADED  
Number Of Tanks: Not reported

Name: LOU BACCA INC. CHEVRON SERVICE  
Address: 3801 S BRISTOL ST  
City: SANTA ANA  
Status: Active  
Comp Number: 33  
Number: 1  
Board Of Equalization: Not reported

Map ID  
Direction  
Distance  
Elevation

MAP FINDINGS

Site

Database(s)

EDR ID Number  
EPA ID Number

**LOU BACCA INC CHEVRON SERVICE (Continued)**

**U001578192**

Referral Date: 07-15-93  
Action Date: 07-15-93  
Created Date: 07-31-88  
Owner Tank Id: 3  
SWRCB Tank Id: 30-020-000033-000003  
Tank Status: A  
Capacity: 10000  
Active Date: 10-21-92  
Tank Use: M.V. FUEL  
STG: P  
Content: PRM UNLEADED  
Number Of Tanks: Not reported

Name: LOU BACCA INC. CHEVRON SERVICE  
Address: 3801 S BRISTOL ST  
City: SANTA ANA  
Status: Active  
Comp Number: 33  
Number: 1  
Board Of Equalization: Not reported  
Referral Date: 07-15-93  
Action Date: 07-15-93  
Created Date: 07-31-88  
Owner Tank Id: 2  
SWRCB Tank Id: 30-020-000033-000004  
Tank Status: A  
Capacity: 10000  
Active Date: 10-21-92  
Tank Use: M.V. FUEL  
STG: P  
Content: DIESEL  
Number Of Tanks: Not reported

Name: LOU BACCA INC. CHEVRON SERVICE  
Address: 3801 S BRISTOL ST  
City: SANTA ANA  
Status: Active  
Comp Number: 33  
Number: 1  
Board Of Equalization: Not reported  
Referral Date: 07-15-93  
Action Date: 07-15-93  
Created Date: 07-31-88  
Owner Tank Id: 1  
SWRCB Tank Id: 30-020-000033-000005  
Tank Status: A  
Capacity: 1000  
Active Date: 10-21-92  
Tank Use: OIL  
STG: W  
Content: WASTE OIL  
Number Of Tanks: Not reported

Name: LOU BACCA INC. CHEVRON SERVICE  
Address: 3801 S BRISTOL ST  
City: SANTA ANA  
Status: Active

Map ID  
Direction  
Distance  
Elevation

MAP FINDINGS

Site

Database(s)

EDR ID Number  
EPA ID Number

**LOU BACCA INC CHEVRON SERVICE (Continued)**

**U001578192**

Comp Number: 33  
Number: 1  
Board Of Equalization: Not reported  
Referral Date: 07-15-93  
Action Date: 07-15-93  
Created Date: 07-31-88  
Owner Tank Id: 5  
SWRCB Tank Id: 30-020-000033-000006  
Tank Status: A  
Capacity: 10000  
Active Date: 10-21-92  
Tank Use: M.V. FUEL  
STG: P  
Content: REG UNLEADED  
Number Of Tanks: Not reported

**HIST UST:**

Name: LOU BACCA INC CHEVRON SERVICE  
Address: 3801 S BRISTOL  
City,State,Zip: SANTA ANA, CA 92704  
File Number: 0002E6D3  
URL: <http://geotracker.waterboards.ca.gov/ustpdfs/pdf/0002E6D3.pdf>  
Region: STATE  
Facility ID: 00000051294  
Facility Type: Gas Station  
Other Type: Not reported  
Contact Name: L.J. BACCA  
Telephone: 7145576311  
Owner Name: CHEVRON U.S.A. INC.  
Owner Address: P.O. BOX 2833  
Owner City,St,Zip: LA HABRA, CA 90631  
Total Tanks: 0005

Tank Num: 001  
Container Num: 1  
Year Installed: 1972  
Tank Capacity: 00009500  
Tank Used for: PRODUCT  
Type of Fuel: UNLEADED  
Container Construction Thickness: Not reported  
Leak Detection: Stock Inventor, Groundwater Monitoring Well

Tank Num: 002  
Container Num: 2  
Year Installed: 1972  
Tank Capacity: 00009500  
Tank Used for: PRODUCT  
Type of Fuel: REGULAR  
Container Construction Thickness: Not reported  
Leak Detection: Stock Inventor, Groundwater Monitoring Well

Tank Num: 003  
Container Num: 3  
Year Installed: 1972  
Tank Capacity: 00004500  
Tank Used for: PRODUCT  
Type of Fuel: PREMIUM

Map ID  
 Direction  
 Distance  
 Elevation

MAP FINDINGS

Site

Database(s)

EDR ID Number  
 EPA ID Number

**LOU BACCA INC CHEVRON SERVICE (Continued)**

**U001578192**

Container Construction Thickness: Not reported  
 Leak Detection: Stock Inventor, Groundwater Monitoring Well

Tank Num: 004  
 Container Num: 4  
 Year Installed: 1984  
 Tank Capacity: 00009500  
 Tank Used for: PRODUCT  
 Type of Fuel: DIESEL  
 Container Construction Thickness: Not reported  
 Leak Detection: Stock Inventor, Groundwater Monitoring Well

Tank Num: 005  
 Container Num: 5  
 Year Installed: 1972  
 Tank Capacity: 00000550  
 Tank Used for: WASTE  
 Type of Fuel: WASTE OIL  
 Container Construction Thickness: Not reported  
 Leak Detection: Visual

[Click here for Geo Tracker PDF:](#)

**C92**  
**NE**  
 < 1/8  
 0.031 mi.  
 164 ft.

**BACCA LOU INC**  
**3801 SO BRISTOL**  
**SANTA ANA, CA 92701**  
**Site 18 of 19 in cluster C**

**EDR Hist Auto 1020138531**  
**N/A**

**Relative:**  
**Lower**

EDR Hist Auto

**Actual:**  
 27 ft.

Year:	Name:	Type:
1975	BACCA LOU INC	Gasoline Service Stations
1976	BACCA LOU INC	Gasoline Service Stations
1977	BACCA LOU INC	Gasoline Service Stations
1978	BACCA LOU INC	Gasoline Service Stations
1979	BACCA LOU INC	Gasoline Service Stations
1980	BACCA LOU INC	Gasoline Service Stations
1982	BACCA LOU INC	Gasoline Service Stations
1983	BACCA LOU INC	Gasoline Service Stations
1985	BACCA LOU INC	Gasoline Service Stations
1986	BACCA LOU INC	Gasoline Service Stations
1987	BACCA LOU INC	Gasoline Service Stations
1988	BACCA LOU INC	Gasoline Service Stations
1989	BACCA LOU INC	Gasoline Service Stations, NEC
1990	BACCA LOU INC	Gasoline Service Stations, NEC
1991	BACCA LOU INC	Gasoline Service Stations, NEC
1992	BACCA LOU INC	Gasoline Service Stations, NEC
1993	BACCA LOU INC	Gasoline Service Stations, NEC
1994	BACCA LOU INC	Gasoline Service Stations, NEC
1995	BACCA LOU INC	Gasoline Service Stations, NEC
1996	BACCA LOU INC	Gasoline Service Stations, NEC
1997	BACCA LOU INC	Gasoline Service Stations, NEC
1998	BACCA LOU INC	Gasoline Service Stations, NEC
2000	MUSTANG OIL COMPANY	Gasoline Service Stations



Map ID  
Direction  
Distance  
Elevation

MAP FINDINGS

Site

Database(s)

EDR ID Number  
EPA ID Number

C93  
NE  
< 1/8  
0.031 mi.  
164 ft.

CHEVRON 91921  
3801 S BRISTOL ST  
SANTA ANA, CA 92704  
Site 19 of 19 in cluster C

CHMIRS 1010313783  
RCRA NonGen / NLR CAR000177980  
HAZNET

Relative:  
Lower  
Actual:  
27 ft.

CHMIRS:  
Name: Not reported  
Address: 3801 SOUTH BRISTOL STREET  
City,State,Zip: SANTA ANA, CA 92704  
OES Incident Number: 17-2459  
OES notification: 03/29/2017  
OES Date: Not reported  
OES Time: Not reported  
**Date Completed: Not reported**  
Property Use: Not reported  
Agency Id Number: Not reported  
Agency Incident Number: Not reported  
Time Notified: Not reported  
Time Completed: Not reported  
Surrounding Area: Not reported  
Estimated Temperature: Not reported  
Property Management: Not reported  
More Than Two Substances Involved?: Not reported  
Resp Agncy Personel # Of Decontaminated: Not reported  
Responding Agency Personel # Of Injuries: Not reported  
Responding Agency Personel # Of Fatalities: Not reported  
Others Number Of Decontaminated: Not reported  
Others Number Of Injuries: Not reported  
Others Number Of Fatalities: Not reported  
Vehicle Make/year: Not reported  
Vehicle License Number: Not reported  
Vehicle State: Not reported  
Vehicle Id Number: Not reported  
CA DOT PUC/ICC Number: Not reported  
Company Name: Not reported  
Reporting Officer Name/ID: Not reported  
Report Date: Not reported  
Facility Telephone: Not reported  
Waterway Involved: Yes  
Waterway: Storm drain  
Spill Site: Service Station  
Cleanup By: Reporting Party  
Containment: Not reported  
What Happened: Not reported  
Type: Not reported  
Measure: Not reported  
Other: Not reported  
Type: PETROLEUM  
Measure: Oz.  
Other: Not reported  
Date/Time: 2130  
Year: 2017  
Agency: Chevron Corporation  
Incident Date: 03/29/2017  
Admin Agency: Santa Ana Fire Department  
Amount: Not reported  
Contained: No  
Site Type: Storm drain

Map ID  
Direction  
Distance  
Elevation

MAP FINDINGS

Site

Database(s)

EDR ID Number  
EPA ID Number

**CHEVRON 91921 (Continued)**

**1010313783**

E Date:	Not reported
Substance:	Gasoline, unleaded
Quantity Released:	32
Unknown:	Not reported
Substance #2:	Not reported
Substance #3:	Not reported
Evacuations:	Not reported
Number of Injuries:	Not reported
Number of Fatalities:	Not reported
#1 Pipeline:	No
#2 Pipeline:	No
#3 Pipeline:	No
#1 Vessel >= 300 Tons:	No
#2 Vessel >= 300 Tons:	No
#3 Vessel >= 300 Tons:	No
Evacs:	No
Injuries:	No
Fatals:	No
Comments:	Not reported
Description:	A customer overfilled the fuel tank of their vehicle causing a spill to the concrete pad of a service station. A portion of the release entered a nearby storm drain. Station personnel conducted a cleanup of the impacted surface area while Clean Harbors (contractor) will perform a cleanup of the storm drain. The destination of the drain was unknown.

**RCRA NonGen / NLR:**

Date form received by agency:	2006-12-27 00:00:00.0
Facility name:	CHEVRON 91921
Facility address:	3801 S BRISTOL ST SANTA ANA, CA 92704-0000
EPA ID:	CAR000177980
Mailing address:	PO BOX 6004 SAN RAMON, CA 94583-0000
Contact:	KWAME AWUKU
Contact address:	6001 BOLLINGER CANYON RD. SAN RAMON, CA 94583
Contact country:	Not reported
Contact telephone:	877-386-6044
Contact email:	NAWTDESK@CHEVRON.COM
EPA Region:	09
Classification:	Non-Generator
Description:	Handler: Non-Generators do not presently generate hazardous waste

**Owner/Operator Summary:**

Owner/operator name:	CHEVRON USA INC
Owner/operator address:	PO BOX 6004 SAN RAMON, CA 94583
Owner/operator country:	US
Owner/operator telephone:	Not reported
Owner/operator email:	Not reported
Owner/operator fax:	Not reported
Owner/operator extension:	Not reported
Legal status:	Private

Map ID  
Direction  
Distance  
Elevation

MAP FINDINGS

Site

Database(s)

EDR ID Number  
EPA ID Number

**CHEVRON 91921 (Continued)**

**1010313783**

Owner/Operator Type: Owner  
Owner/Op start date: 1988-10-26 00:00:00.  
Owner/Op end date: Not reported

Owner/operator name: CHEVRON BEVERAGES COMPANY  
Owner/operator address: PO BOX 6004  
SAN RAMON, CA 94583

Owner/operator country: Not reported  
Owner/operator telephone: 877-386-6044  
Owner/operator email: Not reported  
Owner/operator fax: Not reported  
Owner/operator extension: Not reported  
Legal status: Other  
Owner/Operator Type: Owner  
Owner/Op start date: Not reported  
Owner/Op end date: Not reported

Owner/operator name: KWAME AWUKU  
Owner/operator address: 6001 BOLLINGER CANYON RD.  
SAN RAMON, CA 94583

Owner/operator country: Not reported  
Owner/operator telephone: 877-386-6044  
Owner/operator email: Not reported  
Owner/operator fax: Not reported  
Owner/operator extension: Not reported  
Legal status: Other  
Owner/Operator Type: Operator  
Owner/Op start date: Not reported  
Owner/Op end date: Not reported

Owner/operator name: CHEVRON USA INC  
Owner/operator address: Not reported  
Not reported

Owner/operator country: US  
Owner/operator telephone: Not reported  
Owner/operator email: Not reported  
Owner/operator fax: Not reported  
Owner/operator extension: Not reported  
Legal status: Private  
Owner/Operator Type: Operator  
Owner/Op start date: 1988-10-26 00:00:00.  
Owner/Op end date: Not reported

**Handler Activities Summary:**

U.S. importer of hazardous waste: No  
Mixed waste (haz. and radioactive): No  
Recycler of hazardous waste: Yes  
Transporter of hazardous waste: Yes  
Treater, storer or disposer of HW: Yes  
Underground injection activity: No  
On-site burner exemption: No  
Furnace exemption: No  
Used oil fuel burner: No  
Used oil processor: No  
User oil refiner: No  
Used oil fuel marketer to burner: No  
Used oil Specification marketer: No

Map ID  
Direction  
Distance  
Elevation

MAP FINDINGS

Site

Database(s)

EDR ID Number  
EPA ID Number

**CHEVRON 91921 (Continued)**

**1010313783**

Used oil transfer facility: No  
Used oil transporter: No

Historical Generators:

Date form received by agency: 2006-09-07 00:00:00.0  
Site name: CHEVRON 91921  
Classification: Large Quantity Generator

Hazardous Waste Summary:

. Waste code: D001  
. Waste name: IGNITABLE WASTE  
  
. Waste code: D018  
. Waste name: BENZENE

Violation Status: No violations found

HAZNET:

Name: CHEVRON 91921  
Address: 3801 S BRISTOL ST  
Address 2: Not reported  
City, State, Zip: SANTA ANA, CA 927040000  
Year: 2014  
Gepaid: CAR000177980  
Contact: KATHY NORRIS-SLUSHER  
Telephone: 8773866044  
Mailing Name: Not reported  
Mailing Address: PO BOX 6004  
Gen County: 30  
Waste Category: Aqueous solution with total organic residues less than 10 percent  
TSD EPA ID: CAD044429835  
TSD County: 19  
Disposal Method: Storage, Bulking, And/Or Transfer Off Site--No Treatment/Reovery (H010-H129) Or (H131-H135)  
  
Tons: 0.0875

Additional Info:

Year: 2014  
Shipment Date: 20140121  
Creation Date: 4/30/2014 22:15:09  
Receipt Date: 20140122  
Manifest ID: 006967591FLE  
Gen EPA ID: CAR000177980  
Trans EPA ID: MAD039322250  
Trans Name: CLEAN HARBORS ENVIRONMENTAL SERVICES INC  
Trans 2 EPA ID: Not reported  
Trans 2 Name: Not reported  
TSD EPA ID: CAD044429835  
Trans Name: CLEAN HARBORS WILMINGTON LLC  
TSD EPA ID: Not reported  
TSD EPA Alt Name: Not reported  
Waste Code: 352  
RCRA Code: D018  
Meth Code: H141  
Quantity Tons: 0.0225  
Waste Quantity: 45

Map ID  
Direction  
Distance  
Elevation

MAP FINDINGS

Site

Database(s)

EDR ID Number  
EPA ID Number

**CHEVRON 91921 (Continued)**

**1010313783**

Quantity Unit:	P
Additional Code 1:	Not reported
Additional Code 2:	Not reported
Additional Code 3:	Not reported
Additional Code 4:	Not reported
Additional Code 5:	Not reported
Year:	2014
Shipment Date:	20140818
Creation Date:	10/22/2014 22:15:04
Receipt Date:	20140818
Manifest ID:	007453117FLE
Gen EPA ID:	CAR000177980
Trans EPA ID:	MAD039322250
Trans Name:	CLEAN HARBORS ENVIRONMENTAL SERVICES INC
Trans 2 EPA ID:	Not reported
Trans 2 Name:	Not reported
TSDf EPA ID:	CAD044429835
Trans Name:	CLEAN HARBORS WILMINGTON LLC
TSDf Alt EPA ID:	Not reported
TSDf Alt Name:	Not reported
Waste Code:	352
RCRA Code:	D018
Meth Code:	H141
Quantity Tons:	0.0075
Waste Quantity:	15
Quantity Unit:	P
Additional Code 1:	Not reported
Additional Code 2:	Not reported
Additional Code 3:	Not reported
Additional Code 4:	Not reported
Additional Code 5:	Not reported
Year:	2014
Shipment Date:	20140314
Creation Date:	5/9/2014 22:14:57
Receipt Date:	20140315
Manifest ID:	007477254FLE
Gen EPA ID:	CAR000177980
Trans EPA ID:	MAD039322250
Trans Name:	CLEAN HARBORS ENVIRONMENTAL SERVICES INC
Trans 2 EPA ID:	Not reported
Trans 2 Name:	Not reported
TSDf EPA ID:	CAD044429835
Trans Name:	CLEAN HARBORS WILMINGTON LLC
TSDf Alt EPA ID:	Not reported
TSDf Alt Name:	Not reported
Waste Code:	134
RCRA Code:	D018
Meth Code:	H141
Quantity Tons:	0.04
Waste Quantity:	80
Quantity Unit:	P
Additional Code 1:	D001
Additional Code 2:	Not reported
Additional Code 3:	Not reported
Additional Code 4:	Not reported

Map ID  
Direction  
Distance  
Elevation

MAP FINDINGS

Site

Database(s)

EDR ID Number  
EPA ID Number

**CHEVRON 91921 (Continued)**

**1010313783**

Additional Code 5:	Not reported
Year:	2014
Shipment Date:	20140314
Creation Date:	5/9/2014 22:14:57
Receipt Date:	20140315
Manifest ID:	007477254FLE
Gen EPA ID:	CAR000177980
Trans EPA ID:	MAD039322250
Trans Name:	CLEAN HARBORS ENVIRONMENTAL SERVICES INC
Trans 2 EPA ID:	Not reported
Trans 2 Name:	Not reported
TSDf EPA ID:	CAD044429835
Trans Name:	CLEAN HARBORS WILMINGTON LLC
TSDf Alt EPA ID:	Not reported
TSDf Alt Name:	Not reported
Waste Code:	352
RCRA Code:	Not reported
Meth Code:	H141
Quantity Tons:	0.02
Waste Quantity:	40
Quantity Unit:	P
Additional Code 1:	Not reported
Additional Code 2:	Not reported
Additional Code 3:	Not reported
Additional Code 4:	Not reported
Additional Code 5:	Not reported
Year:	2014
Shipment Date:	20140314
Creation Date:	5/9/2014 22:14:57
Receipt Date:	20140315
Manifest ID:	007477254FLE
Gen EPA ID:	CAR000177980
Trans EPA ID:	MAD039322250
Trans Name:	CLEAN HARBORS ENVIRONMENTAL SERVICES INC
Trans 2 EPA ID:	Not reported
Trans 2 Name:	Not reported
TSDf EPA ID:	CAD044429835
Trans Name:	CLEAN HARBORS WILMINGTON LLC
TSDf Alt EPA ID:	Not reported
TSDf Alt Name:	Not reported
Waste Code:	352
RCRA Code:	D018
Meth Code:	H141
Quantity Tons:	0.035
Waste Quantity:	70
Quantity Unit:	P
Additional Code 1:	Not reported
Additional Code 2:	Not reported
Additional Code 3:	Not reported
Additional Code 4:	Not reported
Additional Code 5:	Not reported
Year:	2014
Shipment Date:	20140510
Creation Date:	7/12/2014 22:15:17

Map ID  
Direction  
Distance  
Elevation

MAP FINDINGS

Site

Database(s)

EDR ID Number  
EPA ID Number

**CHEVRON 91921 (Continued)**

**1010313783**

Receipt Date: 20140512  
Manifest ID: 007542070FLE  
Gen EPA ID: CAR000177980  
Trans EPA ID: MAD039322250  
Trans Name: CLEAN HARBORS ENVIRONMENTAL SERVICES INC  
Trans 2 EPA ID: Not reported  
Trans 2 Name: Not reported  
TSDf EPA ID: CAD044429835  
Trans Name: CLEAN HARBORS WILMINGTON LLC  
TSDf Alt EPA ID: Not reported  
TSDf Alt Name: Not reported  
Waste Code: 134  
RCRA Code: D018  
Meth Code: H141  
Quantity Tons: 0.03  
Waste Quantity: 60  
Quantity Unit: P  
Additional Code 1: D001  
Additional Code 2: Not reported  
Additional Code 3: Not reported  
Additional Code 4: Not reported  
Additional Code 5: Not reported

Year: 2014  
Shipment Date: 20140510  
Creation Date: 7/12/2014 22:15:17  
Receipt Date: 20140512  
Manifest ID: 007542073FLE  
Gen EPA ID: CAR000177980  
Trans EPA ID: MAD039322250  
Trans Name: CLEAN HARBORS ENVIRONMENTAL SERVICES INC  
Trans 2 EPA ID: Not reported  
Trans 2 Name: Not reported  
TSDf EPA ID: CAD044429835  
Trans Name: CLEAN HARBORS WILMINGTON LLC  
TSDf Alt EPA ID: Not reported  
TSDf Alt Name: Not reported  
Waste Code: 352  
RCRA Code: Not reported  
Meth Code: H141  
Quantity Tons: 0.0225  
Waste Quantity: 45  
Quantity Unit: P  
Additional Code 1: Not reported  
Additional Code 2: Not reported  
Additional Code 3: Not reported  
Additional Code 4: Not reported  
Additional Code 5: Not reported

Year: 2014  
Shipment Date: 20140510  
Creation Date: 7/12/2014 22:15:17  
Receipt Date: 20140512  
Manifest ID: 007542073FLE  
Gen EPA ID: CAR000177980  
Trans EPA ID: MAD039322250  
Trans Name: CLEAN HARBORS ENVIRONMENTAL SERVICES INC

Map ID  
Direction  
Distance  
Elevation

MAP FINDINGS

Site

Database(s)

EDR ID Number  
EPA ID Number

**CHEVRON 91921 (Continued)**

**1010313783**

Trans 2 EPA ID:	Not reported
Trans 2 Name:	Not reported
TSDf EPA ID:	CAD044429835
Trans Name:	CLEAN HARBORS WILMINGTON LLC
TSDf Alt EPA ID:	Not reported
TSDf Alt Name:	Not reported
Waste Code:	352
RCRA Code:	D018
Meth Code:	H141
Quantity Tons:	0.0075
Waste Quantity:	15
Quantity Unit:	P
Additional Code 1:	Not reported
Additional Code 2:	Not reported
Additional Code 3:	Not reported
Additional Code 4:	Not reported
Additional Code 5:	Not reported
Year:	2014
Shipment Date:	20141217
Creation Date:	3/6/2015 22:15:05
Receipt Date:	20141217
Manifest ID:	008039879FLE
Gen EPA ID:	CAR000177980
Trans EPA ID:	MAD039322250
Trans Name:	CLEAN HARBORS ENVIRONMENTAL SERVICES INC
Trans 2 EPA ID:	Not reported
Trans 2 Name:	Not reported
TSDf EPA ID:	CAD044429835
Trans Name:	CLEAN HARBORS WILMINGTON LLC
TSDf Alt EPA ID:	Not reported
TSDf Alt Name:	Not reported
Waste Code:	352
RCRA Code:	Not reported
Meth Code:	H141
Quantity Tons:	0.0125
Waste Quantity:	25
Quantity Unit:	P
Additional Code 1:	Not reported
Additional Code 2:	Not reported
Additional Code 3:	Not reported
Additional Code 4:	Not reported
Additional Code 5:	Not reported
Year:	2014
Shipment Date:	20141217
Creation Date:	3/6/2015 22:15:05
Receipt Date:	20141217
Manifest ID:	008039879FLE
Gen EPA ID:	CAR000177980
Trans EPA ID:	MAD039322250
Trans Name:	CLEAN HARBORS ENVIRONMENTAL SERVICES INC
Trans 2 EPA ID:	Not reported
Trans 2 Name:	Not reported
TSDf EPA ID:	CAD044429835
Trans Name:	CLEAN HARBORS WILMINGTON LLC
TSDf Alt EPA ID:	Not reported



Map ID  
Direction  
Distance  
Elevation

MAP FINDINGS

Site

Database(s)

EDR ID Number  
EPA ID Number

**CHEVRON 91921 (Continued)**

**1010313783**

TSDf Alt Name:	Not reported
Waste Code:	352
RCRA Code:	D018
Meth Code:	H141
Quantity Tons:	0.0075
Waste Quantity:	15
Quantity Unit:	P
Additional Code 1:	Not reported
Additional Code 2:	Not reported
Additional Code 3:	Not reported
Additional Code 4:	Not reported
Additional Code 5:	Not reported
Year:	2014
Shipment Date:	20141007
Creation Date:	12/26/2014 22:15:10
Receipt Date:	20141007
Manifest ID:	008067016FLE
Gen EPA ID:	CAR000177980
Trans EPA ID:	MAD039322250
Trans Name:	CLEAN HARBORS ENVIRONMENTAL SERVICES INC
Trans 2 EPA ID:	Not reported
Trans 2 Name:	Not reported
TSDf EPA ID:	CAD044429835
Trans Name:	CLEAN HARBORS WILMINGTON LLC
TSDf Alt EPA ID:	Not reported
TSDf Alt Name:	Not reported
Waste Code:	352
RCRA Code:	Not reported
Meth Code:	H141
Quantity Tons:	0.02
Waste Quantity:	40
Quantity Unit:	P
Additional Code 1:	Not reported
Additional Code 2:	Not reported
Additional Code 3:	Not reported
Additional Code 4:	Not reported
Additional Code 5:	Not reported
Year:	2014
Shipment Date:	20141007
Creation Date:	12/26/2014 22:15:10
Receipt Date:	20141007
Manifest ID:	008067016FLE
Gen EPA ID:	CAR000177980
Trans EPA ID:	MAD039322250
Trans Name:	CLEAN HARBORS ENVIRONMENTAL SERVICES INC
Trans 2 EPA ID:	Not reported
Trans 2 Name:	Not reported
TSDf EPA ID:	CAD044429835
Trans Name:	CLEAN HARBORS WILMINGTON LLC
TSDf Alt EPA ID:	Not reported
TSDf Alt Name:	Not reported
Waste Code:	352
RCRA Code:	D018
Meth Code:	H141
Quantity Tons:	0.025

Map ID  
Direction  
Distance  
Elevation

MAP FINDINGS

Site

Database(s)

EDR ID Number  
EPA ID Number

**CHEVRON 91921 (Continued)**

**1010313783**

Waste Quantity:	50
Quantity Unit:	P
Additional Code 1:	Not reported
Additional Code 2:	Not reported
Additional Code 3:	Not reported
Additional Code 4:	Not reported
Additional Code 5:	Not reported
Year:	2014
Shipment Date:	20141223
Creation Date:	3/6/2015 22:15:05
Receipt Date:	20141223
Manifest ID:	006099782FLE
Gen EPA ID:	CAR000177980
Trans EPA ID:	MAD039322250
Trans Name:	CLEAN HARBORS ENVIRONMENTAL SERVICES INC
Trans 2 EPA ID:	Not reported
Trans 2 Name:	Not reported
TSDf EPA ID:	CAD044429835
Trans Name:	CLEAN HARBORS WILMINGTON LLC
TSDf Alt EPA ID:	Not reported
TSDf Alt Name:	Not reported
Waste Code:	134
RCRA Code:	D018
Meth Code:	H141
Quantity Tons:	0.0175
Waste Quantity:	35
Quantity Unit:	P
Additional Code 1:	D001
Additional Code 2:	Not reported
Additional Code 3:	Not reported
Additional Code 4:	Not reported
Additional Code 5:	Not reported
Year:	2014
Shipment Date:	20140801
Creation Date:	10/22/2014 22:15:04
Receipt Date:	20140803
Manifest ID:	007454256FLE
Gen EPA ID:	CAR000177980
Trans EPA ID:	MAD039322250
Trans Name:	CLEAN HARBORS ENVIRONMENTAL SERVICES INC
Trans 2 EPA ID:	Not reported
Trans 2 Name:	Not reported
TSDf EPA ID:	CAD044429835
Trans Name:	CLEAN HARBORS WILMINGTON LLC
TSDf Alt EPA ID:	Not reported
TSDf Alt Name:	Not reported
Waste Code:	352
RCRA Code:	Not reported
Meth Code:	H141
Quantity Tons:	0.02
Waste Quantity:	40
Quantity Unit:	P
Additional Code 1:	Not reported
Additional Code 2:	Not reported
Additional Code 3:	Not reported

Map ID  
Direction  
Distance  
Elevation

MAP FINDINGS

Site

Database(s)

EDR ID Number  
EPA ID Number

**CHEVRON 91921 (Continued)**

**1010313783**

Additional Code 4:	Not reported
Additional Code 5:	Not reported
Year:	2014
Shipment Date:	20140801
Creation Date:	10/22/2014 22:15:04
Receipt Date:	20140803
Manifest ID:	007454256FLE
Gen EPA ID:	CAR000177980
Trans EPA ID:	MAD039322250
Trans Name:	CLEAN HARBORS ENVIRONMENTAL SERVICES INC
Trans 2 EPA ID:	Not reported
Trans 2 Name:	Not reported
TSDf EPA ID:	CAD044429835
Trans Name:	CLEAN HARBORS WILMINGTON LLC
TSDf Alt EPA ID:	Not reported
TSDf Alt Name:	Not reported
Waste Code:	352
RCRA Code:	D018
Meth Code:	H141
Quantity Tons:	0.015
Waste Quantity:	30
Quantity Unit:	P
Additional Code 1:	Not reported
Additional Code 2:	Not reported
Additional Code 3:	Not reported
Additional Code 4:	Not reported
Additional Code 5:	Not reported
Year:	2014
Shipment Date:	20140903
Creation Date:	12/17/2014 22:14:47
Receipt Date:	20140904
Manifest ID:	007454952FLE
Gen EPA ID:	CAR000177980
Trans EPA ID:	MAD039322250
Trans Name:	CLEAN HARBORS ENVIRONMENTAL SERVICES INC
Trans 2 EPA ID:	Not reported
Trans 2 Name:	Not reported
TSDf EPA ID:	CAD044429835
Trans Name:	CLEAN HARBORS WILMINGTON LLC
TSDf Alt EPA ID:	Not reported
TSDf Alt Name:	Not reported
Waste Code:	352
RCRA Code:	Not reported
Meth Code:	H141
Quantity Tons:	0.015
Waste Quantity:	30
Quantity Unit:	P
Additional Code 1:	Not reported
Additional Code 2:	Not reported
Additional Code 3:	Not reported
Additional Code 4:	Not reported
Additional Code 5:	Not reported
Year:	2014
Shipment Date:	20140903

Map ID  
Direction  
Distance  
Elevation

MAP FINDINGS

Site

Database(s)

EDR ID Number  
EPA ID Number

**CHEVRON 91921 (Continued)**

**1010313783**

Creation Date: 12/17/2014 22:14:47  
Receipt Date: 20140904  
Manifest ID: 007454952FLE  
Gen EPA ID: CAR000177980  
Trans EPA ID: MAD039322250  
Trans Name: CLEAN HARBORS ENVIRONMENTAL SERVICES INC  
Trans 2 EPA ID: Not reported  
Trans 2 Name: Not reported  
TSDF EPA ID: CAD044429835  
Trans Name: CLEAN HARBORS WILMINGTON LLC  
TSDF Alt EPA ID: Not reported  
TSDF Alt Name: Not reported  
Waste Code: 352  
RCRA Code: D018  
Meth Code: H141  
Quantity Tons: 0.01  
Waste Quantity: 20  
Quantity Unit: P  
Additional Code 1: Not reported  
Additional Code 2: Not reported  
Additional Code 3: Not reported  
Additional Code 4: Not reported  
Additional Code 5: Not reported

Name: CHEVRON 91921  
Address: 3801 S BRISTOL ST  
Address 2: Not reported  
City,State,Zip: SANTA ANA, CA 927040000  
Year: 2014  
Gepaid: CAR000177980  
Contact: KATHY NORRIS-SLUSHER  
Telephone: 8773866044  
Mailing Name: Not reported  
Mailing Address: PO BOX 6004  
Gen County: 30  
Waste Category: Other organic solids  
TSD EPA ID: CAD044429835  
TSD County: 19  
Disposal Method: Storage, Bulking, And/Or Transfer Off Site--No Treatment/Reovery (H010-H129) Or (H131-H135)  
Tons: 0.24

Additional Info:  
Year: 2014  
Shipment Date: 20140121  
Creation Date: 4/30/2014 22:15:09  
Receipt Date: 20140122  
Manifest ID: 006967591FLE  
Gen EPA ID: CAR000177980  
Trans EPA ID: MAD039322250  
Trans Name: CLEAN HARBORS ENVIRONMENTAL SERVICES INC  
Trans 2 EPA ID: Not reported  
Trans 2 Name: Not reported  
TSDF EPA ID: CAD044429835  
Trans Name: CLEAN HARBORS WILMINGTON LLC  
TSDF Alt EPA ID: Not reported  
TSDF Alt Name: Not reported

Map ID  
Direction  
Distance  
Elevation

MAP FINDINGS

Site

Database(s)

EDR ID Number  
EPA ID Number

**CHEVRON 91921 (Continued)**

**1010313783**

Waste Code:	352
RCRA Code:	D018
Meth Code:	H141
Quantity Tons:	0.0225
Waste Quantity:	45
Quantity Unit:	P
Additional Code 1:	Not reported
Additional Code 2:	Not reported
Additional Code 3:	Not reported
Additional Code 4:	Not reported
Additional Code 5:	Not reported
Year:	2014
Shipment Date:	20140818
Creation Date:	10/22/2014 22:15:04
Receipt Date:	20140818
Manifest ID:	007453117FLE
Gen EPA ID:	CAR000177980
Trans EPA ID:	MAD039322250
Trans Name:	CLEAN HARBORS ENVIRONMENTAL SERVICES INC
Trans 2 EPA ID:	Not reported
Trans 2 Name:	Not reported
TSDf EPA ID:	CAD044429835
Trans Name:	CLEAN HARBORS WILMINGTON LLC
TSDf Alt EPA ID:	Not reported
TSDf Alt Name:	Not reported
Waste Code:	352
RCRA Code:	D018
Meth Code:	H141
Quantity Tons:	0.0075
Waste Quantity:	15
Quantity Unit:	P
Additional Code 1:	Not reported
Additional Code 2:	Not reported
Additional Code 3:	Not reported
Additional Code 4:	Not reported
Additional Code 5:	Not reported
Year:	2014
Shipment Date:	20140314
Creation Date:	5/9/2014 22:14:57
Receipt Date:	20140315
Manifest ID:	007477254FLE
Gen EPA ID:	CAR000177980
Trans EPA ID:	MAD039322250
Trans Name:	CLEAN HARBORS ENVIRONMENTAL SERVICES INC
Trans 2 EPA ID:	Not reported
Trans 2 Name:	Not reported
TSDf EPA ID:	CAD044429835
Trans Name:	CLEAN HARBORS WILMINGTON LLC
TSDf Alt EPA ID:	Not reported
TSDf Alt Name:	Not reported
Waste Code:	134
RCRA Code:	D018
Meth Code:	H141
Quantity Tons:	0.04
Waste Quantity:	80

Map ID  
Direction  
Distance  
Elevation

MAP FINDINGS

Site

Database(s)

EDR ID Number  
EPA ID Number

**CHEVRON 91921 (Continued)**

**1010313783**

Quantity Unit:	P
Additional Code 1:	D001
Additional Code 2:	Not reported
Additional Code 3:	Not reported
Additional Code 4:	Not reported
Additional Code 5:	Not reported
Year:	2014
Shipment Date:	20140314
Creation Date:	5/9/2014 22:14:57
Receipt Date:	20140315
Manifest ID:	007477254FLE
Gen EPA ID:	CAR000177980
Trans EPA ID:	MAD039322250
Trans Name:	CLEAN HARBORS ENVIRONMENTAL SERVICES INC
Trans 2 EPA ID:	Not reported
Trans 2 Name:	Not reported
TSDf EPA ID:	CAD044429835
Trans Name:	CLEAN HARBORS WILMINGTON LLC
TSDf Alt EPA ID:	Not reported
TSDf Alt Name:	Not reported
Waste Code:	352
RCRA Code:	Not reported
Meth Code:	H141
Quantity Tons:	0.02
Waste Quantity:	40
Quantity Unit:	P
Additional Code 1:	Not reported
Additional Code 2:	Not reported
Additional Code 3:	Not reported
Additional Code 4:	Not reported
Additional Code 5:	Not reported
Year:	2014
Shipment Date:	20140314
Creation Date:	5/9/2014 22:14:57
Receipt Date:	20140315
Manifest ID:	007477254FLE
Gen EPA ID:	CAR000177980
Trans EPA ID:	MAD039322250
Trans Name:	CLEAN HARBORS ENVIRONMENTAL SERVICES INC
Trans 2 EPA ID:	Not reported
Trans 2 Name:	Not reported
TSDf EPA ID:	CAD044429835
Trans Name:	CLEAN HARBORS WILMINGTON LLC
TSDf Alt EPA ID:	Not reported
TSDf Alt Name:	Not reported
Waste Code:	352
RCRA Code:	D018
Meth Code:	H141
Quantity Tons:	0.035
Waste Quantity:	70
Quantity Unit:	P
Additional Code 1:	Not reported
Additional Code 2:	Not reported
Additional Code 3:	Not reported
Additional Code 4:	Not reported

Map ID  
Direction  
Distance  
Elevation

MAP FINDINGS

Site

Database(s)

EDR ID Number  
EPA ID Number

**CHEVRON 91921 (Continued)**

**1010313783**

Additional Code 5:	Not reported
Year:	2014
Shipment Date:	20140510
Creation Date:	7/12/2014 22:15:17
Receipt Date:	20140512
Manifest ID:	007542070FLE
Gen EPA ID:	CAR000177980
Trans EPA ID:	MAD039322250
Trans Name:	CLEAN HARBORS ENVIRONMENTAL SERVICES INC
Trans 2 EPA ID:	Not reported
Trans 2 Name:	Not reported
TSDf EPA ID:	CAD044429835
Trans Name:	CLEAN HARBORS WILMINGTON LLC
TSDf Alt EPA ID:	Not reported
TSDf Alt Name:	Not reported
Waste Code:	134
RCRA Code:	D018
Meth Code:	H141
Quantity Tons:	0.03
Waste Quantity:	60
Quantity Unit:	P
Additional Code 1:	D001
Additional Code 2:	Not reported
Additional Code 3:	Not reported
Additional Code 4:	Not reported
Additional Code 5:	Not reported
Year:	2014
Shipment Date:	20140510
Creation Date:	7/12/2014 22:15:17
Receipt Date:	20140512
Manifest ID:	007542073FLE
Gen EPA ID:	CAR000177980
Trans EPA ID:	MAD039322250
Trans Name:	CLEAN HARBORS ENVIRONMENTAL SERVICES INC
Trans 2 EPA ID:	Not reported
Trans 2 Name:	Not reported
TSDf EPA ID:	CAD044429835
Trans Name:	CLEAN HARBORS WILMINGTON LLC
TSDf Alt EPA ID:	Not reported
TSDf Alt Name:	Not reported
Waste Code:	352
RCRA Code:	Not reported
Meth Code:	H141
Quantity Tons:	0.0225
Waste Quantity:	45
Quantity Unit:	P
Additional Code 1:	Not reported
Additional Code 2:	Not reported
Additional Code 3:	Not reported
Additional Code 4:	Not reported
Additional Code 5:	Not reported
Year:	2014
Shipment Date:	20140510
Creation Date:	7/12/2014 22:15:17

Map ID  
Direction  
Distance  
Elevation

MAP FINDINGS

Site

Database(s)

EDR ID Number  
EPA ID Number

**CHEVRON 91921 (Continued)**

**1010313783**

Receipt Date: 20140512  
Manifest ID: 007542073FLE  
Gen EPA ID: CAR000177980  
Trans EPA ID: MAD039322250  
Trans Name: CLEAN HARBORS ENVIRONMENTAL SERVICES INC  
Trans 2 EPA ID: Not reported  
Trans 2 Name: Not reported  
TSDf EPA ID: CAD044429835  
Trans Name: CLEAN HARBORS WILMINGTON LLC  
TSDf Alt EPA ID: Not reported  
TSDf Alt Name: Not reported  
Waste Code: 352  
RCRA Code: D018  
Meth Code: H141  
Quantity Tons: 0.0075  
Waste Quantity: 15  
Quantity Unit: P  
Additional Code 1: Not reported  
Additional Code 2: Not reported  
Additional Code 3: Not reported  
Additional Code 4: Not reported  
Additional Code 5: Not reported

Year: 2014  
Shipment Date: 20141217  
Creation Date: 3/6/2015 22:15:05  
Receipt Date: 20141217  
Manifest ID: 008039879FLE  
Gen EPA ID: CAR000177980  
Trans EPA ID: MAD039322250  
Trans Name: CLEAN HARBORS ENVIRONMENTAL SERVICES INC  
Trans 2 EPA ID: Not reported  
Trans 2 Name: Not reported  
TSDf EPA ID: CAD044429835  
Trans Name: CLEAN HARBORS WILMINGTON LLC  
TSDf Alt EPA ID: Not reported  
TSDf Alt Name: Not reported  
Waste Code: 352  
RCRA Code: Not reported  
Meth Code: H141  
Quantity Tons: 0.0125  
Waste Quantity: 25  
Quantity Unit: P  
Additional Code 1: Not reported  
Additional Code 2: Not reported  
Additional Code 3: Not reported  
Additional Code 4: Not reported  
Additional Code 5: Not reported

Year: 2014  
Shipment Date: 20141217  
Creation Date: 3/6/2015 22:15:05  
Receipt Date: 20141217  
Manifest ID: 008039879FLE  
Gen EPA ID: CAR000177980  
Trans EPA ID: MAD039322250  
Trans Name: CLEAN HARBORS ENVIRONMENTAL SERVICES INC



Map ID  
Direction  
Distance  
Elevation

MAP FINDINGS

Site

Database(s)

EDR ID Number  
EPA ID Number

**CHEVRON 91921 (Continued)**

**1010313783**

Trans 2 EPA ID:	Not reported
Trans 2 Name:	Not reported
TSDf EPA ID:	CAD044429835
Trans Name:	CLEAN HARBORS WILMINGTON LLC
TSDf Alt EPA ID:	Not reported
TSDf Alt Name:	Not reported
Waste Code:	352
RCRA Code:	D018
Meth Code:	H141
Quantity Tons:	0.0075
Waste Quantity:	15
Quantity Unit:	P
Additional Code 1:	Not reported
Additional Code 2:	Not reported
Additional Code 3:	Not reported
Additional Code 4:	Not reported
Additional Code 5:	Not reported
Year:	2014
Shipment Date:	20141007
Creation Date:	12/26/2014 22:15:10
Receipt Date:	20141007
Manifest ID:	008067016FLE
Gen EPA ID:	CAR000177980
Trans EPA ID:	MAD039322250
Trans Name:	CLEAN HARBORS ENVIRONMENTAL SERVICES INC
Trans 2 EPA ID:	Not reported
Trans 2 Name:	Not reported
TSDf EPA ID:	CAD044429835
Trans Name:	CLEAN HARBORS WILMINGTON LLC
TSDf Alt EPA ID:	Not reported
TSDf Alt Name:	Not reported
Waste Code:	352
RCRA Code:	Not reported
Meth Code:	H141
Quantity Tons:	0.02
Waste Quantity:	40
Quantity Unit:	P
Additional Code 1:	Not reported
Additional Code 2:	Not reported
Additional Code 3:	Not reported
Additional Code 4:	Not reported
Additional Code 5:	Not reported
Year:	2014
Shipment Date:	20141007
Creation Date:	12/26/2014 22:15:10
Receipt Date:	20141007
Manifest ID:	008067016FLE
Gen EPA ID:	CAR000177980
Trans EPA ID:	MAD039322250
Trans Name:	CLEAN HARBORS ENVIRONMENTAL SERVICES INC
Trans 2 EPA ID:	Not reported
Trans 2 Name:	Not reported
TSDf EPA ID:	CAD044429835
Trans Name:	CLEAN HARBORS WILMINGTON LLC
TSDf Alt EPA ID:	Not reported

Map ID  
Direction  
Distance  
Elevation

MAP FINDINGS

Site

Database(s)

EDR ID Number  
EPA ID Number

**CHEVRON 91921 (Continued)**

**1010313783**

TSDf Alt Name:	Not reported
Waste Code:	352
RCRA Code:	D018
Meth Code:	H141
Quantity Tons:	0.025
Waste Quantity:	50
Quantity Unit:	P
Additional Code 1:	Not reported
Additional Code 2:	Not reported
Additional Code 3:	Not reported
Additional Code 4:	Not reported
Additional Code 5:	Not reported
Year:	2014
Shipment Date:	20141223
Creation Date:	3/6/2015 22:15:05
Receipt Date:	20141223
Manifest ID:	006099782FLE
Gen EPA ID:	CAR000177980
Trans EPA ID:	MAD039322250
Trans Name:	CLEAN HARBORS ENVIRONMENTAL SERVICES INC
Trans 2 EPA ID:	Not reported
Trans 2 Name:	Not reported
TSDf EPA ID:	CAD044429835
Trans Name:	CLEAN HARBORS WILMINGTON LLC
TSDf Alt EPA ID:	Not reported
TSDf Alt Name:	Not reported
Waste Code:	134
RCRA Code:	D018
Meth Code:	H141
Quantity Tons:	0.0175
Waste Quantity:	35
Quantity Unit:	P
Additional Code 1:	D001
Additional Code 2:	Not reported
Additional Code 3:	Not reported
Additional Code 4:	Not reported
Additional Code 5:	Not reported
Year:	2014
Shipment Date:	20140801
Creation Date:	10/22/2014 22:15:04
Receipt Date:	20140803
Manifest ID:	007454256FLE
Gen EPA ID:	CAR000177980
Trans EPA ID:	MAD039322250
Trans Name:	CLEAN HARBORS ENVIRONMENTAL SERVICES INC
Trans 2 EPA ID:	Not reported
Trans 2 Name:	Not reported
TSDf EPA ID:	CAD044429835
Trans Name:	CLEAN HARBORS WILMINGTON LLC
TSDf Alt EPA ID:	Not reported
TSDf Alt Name:	Not reported
Waste Code:	352
RCRA Code:	Not reported
Meth Code:	H141
Quantity Tons:	0.02

Map ID  
Direction  
Distance  
Elevation

MAP FINDINGS

Site

Database(s)

EDR ID Number  
EPA ID Number

**CHEVRON 91921 (Continued)**

**1010313783**

Waste Quantity:	40
Quantity Unit:	P
Additional Code 1:	Not reported
Additional Code 2:	Not reported
Additional Code 3:	Not reported
Additional Code 4:	Not reported
Additional Code 5:	Not reported
Year:	2014
Shipment Date:	20140801
Creation Date:	10/22/2014 22:15:04
Receipt Date:	20140803
Manifest ID:	007454256FLE
Gen EPA ID:	CAR000177980
Trans EPA ID:	MAD039322250
Trans Name:	CLEAN HARBORS ENVIRONMENTAL SERVICES INC
Trans 2 EPA ID:	Not reported
Trans 2 Name:	Not reported
TSDf EPA ID:	CAD044429835
Trans Name:	CLEAN HARBORS WILMINGTON LLC
TSDf Alt EPA ID:	Not reported
TSDf Alt Name:	Not reported
Waste Code:	352
RCRA Code:	D018
Meth Code:	H141
Quantity Tons:	0.015
Waste Quantity:	30
Quantity Unit:	P
Additional Code 1:	Not reported
Additional Code 2:	Not reported
Additional Code 3:	Not reported
Additional Code 4:	Not reported
Additional Code 5:	Not reported
Year:	2014
Shipment Date:	20140903
Creation Date:	12/17/2014 22:14:47
Receipt Date:	20140904
Manifest ID:	007454952FLE
Gen EPA ID:	CAR000177980
Trans EPA ID:	MAD039322250
Trans Name:	CLEAN HARBORS ENVIRONMENTAL SERVICES INC
Trans 2 EPA ID:	Not reported
Trans 2 Name:	Not reported
TSDf EPA ID:	CAD044429835
Trans Name:	CLEAN HARBORS WILMINGTON LLC
TSDf Alt EPA ID:	Not reported
TSDf Alt Name:	Not reported
Waste Code:	352
RCRA Code:	Not reported
Meth Code:	H141
Quantity Tons:	0.015
Waste Quantity:	30
Quantity Unit:	P
Additional Code 1:	Not reported
Additional Code 2:	Not reported
Additional Code 3:	Not reported

Map ID  
Direction  
Distance  
Elevation

MAP FINDINGS

Site

Database(s)

EDR ID Number  
EPA ID Number

**CHEVRON 91921 (Continued)**

**1010313783**

Additional Code 4:	Not reported
Additional Code 5:	Not reported
Year:	2014
Shipment Date:	20140903
Creation Date:	12/17/2014 22:14:47
Receipt Date:	20140904
Manifest ID:	007454952FLE
Gen EPA ID:	CAR000177980
Trans EPA ID:	MAD039322250
Trans Name:	CLEAN HARBORS ENVIRONMENTAL SERVICES INC
Trans 2 EPA ID:	Not reported
Trans 2 Name:	Not reported
TSD EPA ID:	CAD044429835
Trans Name:	CLEAN HARBORS WILMINGTON LLC
TSD EPA ID:	Not reported
TSD Name:	Not reported
Waste Code:	352
RCRA Code:	D018
Meth Code:	H141
Quantity Tons:	0.01
Waste Quantity:	20
Quantity Unit:	P
Additional Code 1:	Not reported
Additional Code 2:	Not reported
Additional Code 3:	Not reported
Additional Code 4:	Not reported
Additional Code 5:	Not reported
Name:	CHEVRON 91921
Address:	3801 S BRISTOL ST
Address 2:	Not reported
City,State,Zip:	SANTA ANA, CA 927040000
Year:	2007
Gepaid:	CAR000177980
Contact:	KATHY NORRIS-SLUSHER
Telephone:	8773866044
Mailing Name:	Not reported
Mailing Address:	PO BOX 6004
Gen County:	30
Waste Category:	Other organic solids
TSD EPA ID:	CAD982444481
TSD County:	36
Disposal Method:	Metals Recovery Including Retoring,Smelting,Chemicals,Ect
Tons:	0.03
Additional Info:	
Year:	2007
Shipment Date:	20070620
Creation Date:	8/24/2011 11:21:53
Receipt Date:	20070621
Manifest ID:	001870097JJK
Gen EPA ID:	CAR000177980
Trans EPA ID:	CAD982444481
Trans Name:	FILTER RECYCLING SERVICES INC
Trans 2 EPA ID:	Not reported
Trans 2 Name:	Not reported

Map ID  
Direction  
Distance  
Elevation

MAP FINDINGS

Site

Database(s)

EDR ID Number  
EPA ID Number

**CHEVRON 91921 (Continued)**

**1010313783**

TSDF EPA ID: CAD982444481  
Trans Name: FILTER RECYCLING SERVICES INC  
TSDF Alt EPA ID: Not reported  
TSDF Alt Name: Not reported  
Waste Code: Not reported  
RCRA Code: Not reported  
Meth Code: H141  
Quantity Tons: 0  
Waste Quantity: 0  
Quantity Unit: 0  
Additional Code 1: Not reported  
Additional Code 2: Not reported  
Additional Code 3: Not reported  
Additional Code 4: Not reported  
Additional Code 5: Not reported

Year: 2007  
Shipment Date: 20070620  
Creation Date: 8/24/2011 11:21:53  
Receipt Date: 20070621  
Manifest ID: 001870097JJK  
Gen EPA ID: CAR000177980  
Trans EPA ID: CAD982444481  
Trans Name: FILTER RECYCLING SERVICES INC  
Trans 2 EPA ID: Not reported  
Trans 2 Name: Not reported  
TSDF EPA ID: CAD982444481  
Trans Name: FILTER RECYCLING SERVICES INC  
TSDF Alt EPA ID: Not reported  
TSDF Alt Name: Not reported  
Waste Code: 134  
RCRA Code: Not reported  
Meth Code: Not reported  
Quantity Tons: 0.22935  
Waste Quantity: 55  
Quantity Unit: G  
Additional Code 1: Not reported  
Additional Code 2: Not reported  
Additional Code 3: Not reported  
Additional Code 4: Not reported  
Additional Code 5: Not reported

Year: 2007  
Shipment Date: 20070807  
Creation Date: 11/5/2007 18:30:58  
Receipt Date: 20070808  
Manifest ID: 002984376JJK  
Gen EPA ID: CAR000177980  
Trans EPA ID: CAD982444481  
Trans Name: FILTER RECYCLING SERVICES INC  
Trans 2 EPA ID: Not reported  
Trans 2 Name: Not reported  
TSDF EPA ID: CAD982444481  
Trans Name: FILTER RECYCLING SERVICES INC  
TSDF Alt EPA ID: Not reported  
TSDF Alt Name: Not reported  
Waste Code: 352

Map ID  
Direction  
Distance  
Elevation

MAP FINDINGS

Site

Database(s)

EDR ID Number  
EPA ID Number

**CHEVRON 91921 (Continued)**

**1010313783**

RCRA Code: Not reported  
Meth Code: H010  
Quantity Tons: 0.03  
Waste Quantity: 60  
Quantity Unit: P  
Additional Code 1: Not reported  
Additional Code 2: Not reported  
Additional Code 3: Not reported  
Additional Code 4: Not reported  
Additional Code 5: Not reported

Year: 2007  
Shipment Date: 20070716  
Creation Date: 11/5/2007 18:30:51  
Receipt Date: 20070717  
Manifest ID: 000268850JJK  
Gen EPA ID: CAR000177980  
Trans EPA ID: CAL922125668  
Trans Name: ADAMS SERVICES INC  
Trans 2 EPA ID: Not reported  
Trans 2 Name: Not reported  
TSDf EPA ID: CAD044429835  
Trans Name: CLEAN HARBORS INC  
TSDf Alt EPA ID: Not reported  
TSDf Alt Name: Not reported  
Waste Code: 223  
RCRA Code: D018  
Meth Code: H141  
Quantity Tons: 3.1275  
Waste Quantity: 750  
Quantity Unit: G  
Additional Code 1: D001  
Additional Code 2: Not reported  
Additional Code 3: Not reported  
Additional Code 4: Not reported  
Additional Code 5: Not reported

Year: 2007  
Shipment Date: 20070801  
Creation Date: 12/28/2007 18:31:14  
Receipt Date: 20070802  
Manifest ID: 000268878JJK  
Gen EPA ID: CAR000177980  
Trans EPA ID: CAL922125668  
Trans Name: ADAMS SERVICES INC  
Trans 2 EPA ID: Not reported  
Trans 2 Name: Not reported  
TSDf EPA ID: CAD044429835  
Trans Name: CLEAN HARBORS INC  
TSDf Alt EPA ID: Not reported  
TSDf Alt Name: Not reported  
Waste Code: 223  
RCRA Code: D018  
Meth Code: H141  
Quantity Tons: 2.2935  
Waste Quantity: 550  
Quantity Unit: G

Map ID  
Direction  
Distance  
Elevation

MAP FINDINGS

Site

Database(s)

EDR ID Number  
EPA ID Number

**CHEVRON 91921 (Continued)**

**1010313783**

Additional Code 1: D001  
Additional Code 2: Not reported  
Additional Code 3: Not reported  
Additional Code 4: Not reported  
Additional Code 5: Not reported

Name: CHEVRON 91921  
Address: 3801 S BRISTOL ST  
Address 2: Not reported  
City,State,Zip: SANTA ANA, CA 927040000  
Year: 2007  
Gepaid: CAR000177980  
Contact: KATHY NORRIS-SLUSHER  
Telephone: 8773866044  
Mailing Name: Not reported  
Mailing Address: PO BOX 6004  
Gen County: 30  
Waste Category: Aqueous solution with total organic residues less than 10 percent  
TSD EPA ID: CAD982444481  
TSD County: 36  
Disposal Method: Not reported  
Tons: 0.22935

Additional Info:

Year: 2007  
Shipment Date: 20070620  
Creation Date: 8/24/2011 11:21:53  
Receipt Date: 20070621  
Manifest ID: 001870097JJK  
Gen EPA ID: CAR000177980  
Trans EPA ID: CAD982444481  
Trans Name: FILTER RECYCLING SERVICES INC  
Trans 2 EPA ID: Not reported  
Trans 2 Name: Not reported  
TSD EPA ID: CAD982444481  
Trans Name: FILTER RECYCLING SERVICES INC  
TSD EPA ID: Not reported  
TSD Name: Not reported  
Waste Code: Not reported  
RCRA Code: Not reported  
Meth Code: H141  
Quantity Tons: 0  
Waste Quantity: 0  
Quantity Unit: 0  
Additional Code 1: Not reported  
Additional Code 2: Not reported  
Additional Code 3: Not reported  
Additional Code 4: Not reported  
Additional Code 5: Not reported

Year: 2007  
Shipment Date: 20070620  
Creation Date: 8/24/2011 11:21:53  
Receipt Date: 20070621  
Manifest ID: 001870097JJK  
Gen EPA ID: CAR000177980  
Trans EPA ID: CAD982444481

Map ID  
Direction  
Distance  
Elevation

MAP FINDINGS

Site

Database(s)

EDR ID Number  
EPA ID Number

**CHEVRON 91921 (Continued)**

**1010313783**

Trans Name: FILTER RECYCLING SERVICES INC  
Trans 2 EPA ID: Not reported  
Trans 2 Name: Not reported  
TSDf EPA ID: CAD982444481  
Trans Name: FILTER RECYCLING SERVICES INC  
TSDf Alt EPA ID: Not reported  
TSDf Alt Name: Not reported  
Waste Code: 134  
RCRA Code: Not reported  
Meth Code: Not reported  
Quantity Tons: 0.22935  
Waste Quantity: 55  
Quantity Unit: G  
Additional Code 1: Not reported  
Additional Code 2: Not reported  
Additional Code 3: Not reported  
Additional Code 4: Not reported  
Additional Code 5: Not reported

Year: 2007  
Shipment Date: 20070807  
Creation Date: 11/5/2007 18:30:58  
Receipt Date: 20070808  
Manifest ID: 002984376JJK  
Gen EPA ID: CAR000177980  
Trans EPA ID: CAD982444481  
Trans Name: FILTER RECYCLING SERVICES INC  
Trans 2 EPA ID: Not reported  
Trans 2 Name: Not reported  
TSDf EPA ID: CAD982444481  
Trans Name: FILTER RECYCLING SERVICES INC  
TSDf Alt EPA ID: Not reported  
TSDf Alt Name: Not reported  
Waste Code: 352  
RCRA Code: Not reported  
Meth Code: H010  
Quantity Tons: 0.03  
Waste Quantity: 60  
Quantity Unit: P  
Additional Code 1: Not reported  
Additional Code 2: Not reported  
Additional Code 3: Not reported  
Additional Code 4: Not reported  
Additional Code 5: Not reported

Year: 2007  
Shipment Date: 20070716  
Creation Date: 11/5/2007 18:30:51  
Receipt Date: 20070717  
Manifest ID: 000268850JJK  
Gen EPA ID: CAR000177980  
Trans EPA ID: CAL922125668  
Trans Name: ADAMS SERVICES INC  
Trans 2 EPA ID: Not reported  
Trans 2 Name: Not reported  
TSDf EPA ID: CAD044429835  
Trans Name: CLEAN HARBORS INC



Map ID  
Direction  
Distance  
Elevation

MAP FINDINGS

Site

Database(s)

EDR ID Number  
EPA ID Number

**CHEVRON 91921 (Continued)**

**1010313783**

TSDF Alt EPA ID: Not reported  
TSDF Alt Name: Not reported  
Waste Code: 223  
RCRA Code: D018  
Meth Code: H141  
Quantity Tons: 3.1275  
Waste Quantity: 750  
Quantity Unit: G  
Additional Code 1: D001  
Additional Code 2: Not reported  
Additional Code 3: Not reported  
Additional Code 4: Not reported  
Additional Code 5: Not reported

Year: 2007  
Shipment Date: 20070801  
Creation Date: 12/28/2007 18:31:14  
Receipt Date: 20070802  
Manifest ID: 000268878JJK  
Gen EPA ID: CAR000177980  
Trans EPA ID: CAL922125668  
Trans Name: ADAMS SERVICES INC  
Trans 2 EPA ID: Not reported  
Trans 2 Name: Not reported  
TSDF EPA ID: CAD044429835  
Trans Name: CLEAN HARBORS INC  
TSDF Alt EPA ID: Not reported  
TSDF Alt Name: Not reported  
Waste Code: 223  
RCRA Code: D018  
Meth Code: H141  
Quantity Tons: 2.2935  
Waste Quantity: 550  
Quantity Unit: G  
Additional Code 1: D001  
Additional Code 2: Not reported  
Additional Code 3: Not reported  
Additional Code 4: Not reported  
Additional Code 5: Not reported

Name: CHEVRON 91921  
Address: 3801 S BRISTOL ST  
Address 2: Not reported  
City,State,Zip: SANTA ANA, CA 927040000  
Year: 2007  
Gepaid: CAR000177980  
Contact: KATHY NORRIS-SLUSHER  
Telephone: 8773866044  
Mailing Name: Not reported  
Mailing Address: PO BOX 6004  
Gen County: 30  
Waste Category: Not reported  
TSD EPA ID: CAD982444481  
TSD County: 36  
Disposal Method: Storage, Bulking, And/Or Transfer Off Site--No Treatment/Reovery (H010-H129) Or (H131-H135)

Map ID  
Direction  
Distance  
Elevation

MAP FINDINGS

Site

Database(s)

EDR ID Number  
EPA ID Number

**CHEVRON 91921 (Continued)**

**1010313783**

Tons: 0

Additional Info:

Year: 2007  
Shipment Date: 20070620  
Creation Date: 8/24/2011 11:21:53  
Receipt Date: 20070621  
Manifest ID: 001870097JJK  
Gen EPA ID: CAR000177980  
Trans EPA ID: CAD982444481  
Trans Name: FILTER RECYCLING SERVICES INC  
Trans 2 EPA ID: Not reported  
Trans 2 Name: Not reported  
TSDf EPA ID: CAD982444481  
Trans Name: FILTER RECYCLING SERVICES INC  
TSDf Alt EPA ID: Not reported  
TSDf Alt Name: Not reported  
Waste Code: Not reported  
RCRA Code: Not reported  
Meth Code: H141  
Quantity Tons: 0  
Waste Quantity: 0  
Quantity Unit: 0  
Additional Code 1: Not reported  
Additional Code 2: Not reported  
Additional Code 3: Not reported  
Additional Code 4: Not reported  
Additional Code 5: Not reported

Year: 2007  
Shipment Date: 20070620  
Creation Date: 8/24/2011 11:21:53  
Receipt Date: 20070621  
Manifest ID: 001870097JJK  
Gen EPA ID: CAR000177980  
Trans EPA ID: CAD982444481  
Trans Name: FILTER RECYCLING SERVICES INC  
Trans 2 EPA ID: Not reported  
Trans 2 Name: Not reported  
TSDf EPA ID: CAD982444481  
Trans Name: FILTER RECYCLING SERVICES INC  
TSDf Alt EPA ID: Not reported  
TSDf Alt Name: Not reported  
Waste Code: 134  
RCRA Code: Not reported  
Meth Code: Not reported  
Quantity Tons: 0.22935  
Waste Quantity: 55  
Quantity Unit: G  
Additional Code 1: Not reported  
Additional Code 2: Not reported  
Additional Code 3: Not reported  
Additional Code 4: Not reported  
Additional Code 5: Not reported

Year: 2007  
Shipment Date: 20070807  
Creation Date: 11/5/2007 18:30:58

Map ID  
Direction  
Distance  
Elevation

MAP FINDINGS

Site

Database(s)

EDR ID Number  
EPA ID Number

**CHEVRON 91921 (Continued)**

**1010313783**

Receipt Date: 20070808  
Manifest ID: 002984376JJK  
Gen EPA ID: CAR000177980  
Trans EPA ID: CAD982444481  
Trans Name: FILTER RECYCLING SERVICES INC  
Trans 2 EPA ID: Not reported  
Trans 2 Name: Not reported  
TSDf EPA ID: CAD982444481  
Trans Name: FILTER RECYCLING SERVICES INC  
TSDf Alt EPA ID: Not reported  
TSDf Alt Name: Not reported  
Waste Code: 352  
RCRA Code: Not reported  
Meth Code: H010  
Quantity Tons: 0.03  
Waste Quantity: 60  
Quantity Unit: P  
Additional Code 1: Not reported  
Additional Code 2: Not reported  
Additional Code 3: Not reported  
Additional Code 4: Not reported  
Additional Code 5: Not reported

Year: 2007  
Shipment Date: 20070716  
Creation Date: 11/5/2007 18:30:51  
Receipt Date: 20070717  
Manifest ID: 000268850JJK  
Gen EPA ID: CAR000177980  
Trans EPA ID: CAL922125668  
Trans Name: ADAMS SERVICES INC  
Trans 2 EPA ID: Not reported  
Trans 2 Name: Not reported  
TSDf EPA ID: CAD044429835  
Trans Name: CLEAN HARBORS INC  
TSDf Alt EPA ID: Not reported  
TSDf Alt Name: Not reported  
Waste Code: 223  
RCRA Code: D018  
Meth Code: H141  
Quantity Tons: 3.1275  
Waste Quantity: 750  
Quantity Unit: G  
Additional Code 1: D001  
Additional Code 2: Not reported  
Additional Code 3: Not reported  
Additional Code 4: Not reported  
Additional Code 5: Not reported

Year: 2007  
Shipment Date: 20070801  
Creation Date: 12/28/2007 18:31:14  
Receipt Date: 20070802  
Manifest ID: 000268878JJK  
Gen EPA ID: CAR000177980  
Trans EPA ID: CAL922125668  
Trans Name: ADAMS SERVICES INC

Map ID  
Direction  
Distance  
Elevation

MAP FINDINGS

Site

Database(s)

EDR ID Number  
EPA ID Number

**CHEVRON 91921 (Continued)**

**1010313783**

Trans 2 EPA ID:	Not reported
Trans 2 Name:	Not reported
TSD EPA ID:	CAD044429835
Trans Name:	CLEAN HARBORS INC
TSD Alt EPA ID:	Not reported
TSD Alt Name:	Not reported
Waste Code:	223
RCRA Code:	D018
Meth Code:	H141
Quantity Tons:	2.2935
Waste Quantity:	550
Quantity Unit:	G
Additional Code 1:	D001
Additional Code 2:	Not reported
Additional Code 3:	Not reported
Additional Code 4:	Not reported
Additional Code 5:	Not reported
Name:	CHEVRON 91921
Address:	3801 S BRISTOL ST
Address 2:	Not reported
City,State,Zip:	SANTA ANA, CA 927040000
Year:	2007
Gepaid:	CAR000177980
Contact:	KATHY NORRIS-SLUSHER
Telephone:	8773866044
Mailing Name:	Not reported
Mailing Address:	PO BOX 6004
Gen County:	30
Waste Category:	Unspecified oil-containing waste
TSD EPA ID:	CAD044429835
TSD County:	19
Disposal Method:	Storage, Bulking, And/Or Transfer Off Site--No Treatment/Reovery (H010-H129) Or (H131-H135)
Tons:	5.421
Additional Info:	
Year:	2007
Shipment Date:	20070620
Creation Date:	8/24/2011 11:21:53
Receipt Date:	20070621
Manifest ID:	001870097JJK
Gen EPA ID:	CAR000177980
Trans EPA ID:	CAD982444481
Trans Name:	FILTER RECYCLING SERVICES INC
Trans 2 EPA ID:	Not reported
Trans 2 Name:	Not reported
TSD EPA ID:	CAD982444481
Trans Name:	FILTER RECYCLING SERVICES INC
TSD Alt EPA ID:	Not reported
TSD Alt Name:	Not reported
Waste Code:	Not reported
RCRA Code:	Not reported
Meth Code:	H141
Quantity Tons:	0
Waste Quantity:	0
Quantity Unit:	0

Map ID  
Direction  
Distance  
Elevation

MAP FINDINGS

Site

Database(s)

EDR ID Number  
EPA ID Number

**CHEVRON 91921 (Continued)**

**1010313783**

Additional Code 1:	Not reported
Additional Code 2:	Not reported
Additional Code 3:	Not reported
Additional Code 4:	Not reported
Additional Code 5:	Not reported
Year:	2007
Shipment Date:	20070620
Creation Date:	8/24/2011 11:21:53
Receipt Date:	20070621
Manifest ID:	001870097JJK
Gen EPA ID:	CAR000177980
Trans EPA ID:	CAD982444481
Trans Name:	FILTER RECYCLING SERVICES INC
Trans 2 EPA ID:	Not reported
Trans 2 Name:	Not reported
TSDf EPA ID:	CAD982444481
Trans Name:	FILTER RECYCLING SERVICES INC
TSDf Alt EPA ID:	Not reported
TSDf Alt Name:	Not reported
Waste Code:	134
RCRA Code:	Not reported
Meth Code:	Not reported
Quantity Tons:	0.22935
Waste Quantity:	55
Quantity Unit:	G
Additional Code 1:	Not reported
Additional Code 2:	Not reported
Additional Code 3:	Not reported
Additional Code 4:	Not reported
Additional Code 5:	Not reported
Year:	2007
Shipment Date:	20070807
Creation Date:	11/5/2007 18:30:58
Receipt Date:	20070808
Manifest ID:	002984376JJK
Gen EPA ID:	CAR000177980
Trans EPA ID:	CAD982444481
Trans Name:	FILTER RECYCLING SERVICES INC
Trans 2 EPA ID:	Not reported
Trans 2 Name:	Not reported
TSDf EPA ID:	CAD982444481
Trans Name:	FILTER RECYCLING SERVICES INC
TSDf Alt EPA ID:	Not reported
TSDf Alt Name:	Not reported
Waste Code:	352
RCRA Code:	Not reported
Meth Code:	H010
Quantity Tons:	0.03
Waste Quantity:	60
Quantity Unit:	P
Additional Code 1:	Not reported
Additional Code 2:	Not reported
Additional Code 3:	Not reported
Additional Code 4:	Not reported
Additional Code 5:	Not reported

Map ID  
Direction  
Distance  
Elevation

MAP FINDINGS

Site

Database(s)

EDR ID Number  
EPA ID Number

**CHEVRON 91921 (Continued)**

**1010313783**

Year:	2007
Shipment Date:	20070716
Creation Date:	11/5/2007 18:30:51
Receipt Date:	20070717
Manifest ID:	000268850JJK
Gen EPA ID:	CAR000177980
Trans EPA ID:	CAL922125668
Trans Name:	ADAMS SERVICES INC
Trans 2 EPA ID:	Not reported
Trans 2 Name:	Not reported
TSDf EPA ID:	CAD044429835
Trans Name:	CLEAN HARBORS INC
TSDf Alt EPA ID:	Not reported
TSDf Alt Name:	Not reported
Waste Code:	223
RCRA Code:	D018
Meth Code:	H141
Quantity Tons:	3.1275
Waste Quantity:	750
Quantity Unit:	G
Additional Code 1:	D001
Additional Code 2:	Not reported
Additional Code 3:	Not reported
Additional Code 4:	Not reported
Additional Code 5:	Not reported
Year:	2007
Shipment Date:	20070801
Creation Date:	12/28/2007 18:31:14
Receipt Date:	20070802
Manifest ID:	000268878JJK
Gen EPA ID:	CAR000177980
Trans EPA ID:	CAL922125668
Trans Name:	ADAMS SERVICES INC
Trans 2 EPA ID:	Not reported
Trans 2 Name:	Not reported
TSDf EPA ID:	CAD044429835
Trans Name:	CLEAN HARBORS INC
TSDf Alt EPA ID:	Not reported
TSDf Alt Name:	Not reported
Waste Code:	223
RCRA Code:	D018
Meth Code:	H141
Quantity Tons:	2.2935
Waste Quantity:	550
Quantity Unit:	G
Additional Code 1:	D001
Additional Code 2:	Not reported
Additional Code 3:	Not reported
Additional Code 4:	Not reported
Additional Code 5:	Not reported
Name:	CHEVRON 91921
Address:	3801 S BRISTOL ST
Address 2:	Not reported
City,State,Zip:	SANTA ANA, CA 927040000

Map ID  
Direction  
Distance  
Elevation

MAP FINDINGS

Site

Database(s)

EDR ID Number  
EPA ID Number

**CHEVRON 91921 (Continued)**

**1010313783**

Year: 2013  
Gepaid: CAR000177980  
Contact: KATHY NORRIS-SLUSHER  
Telephone: 8773866044  
Mailing Name: Not reported  
Mailing Address: PO BOX 6004  
Gen County: 30  
Waste Category: Unspecified oil-containing waste  
TSD EPA ID: CAD008302903  
TSD County: 19  
Disposal Method: Fuel Blending Prior To Energy Recovery At Another Site  
Tons: 0.002

Additional Info:

Year: 2013  
Shipment Date: 20130710  
Creation Date: 9/16/2013 22:15:07  
Receipt Date: 20130711  
Manifest ID: 006104374FLE  
Gen EPA ID: CAR000177980  
Trans EPA ID: MAD039322250  
Trans Name: CLEAN HARBORS ENVIRONMENTAL SERVICES INC  
Trans 2 EPA ID: Not reported  
Trans 2 Name: Not reported  
TSD EPA ID: CAD044429835  
Trans Name: CLEAN HARBORS WILMINGTON LLC  
TSD Alt EPA ID: Not reported  
TSD Alt Name: Not reported  
Waste Code: 352  
RCRA Code: Not reported  
Meth Code: H141  
Quantity Tons: 0.0225  
Waste Quantity: 45  
Quantity Unit: P  
Additional Code 1: Not reported  
Additional Code 2: Not reported  
Additional Code 3: Not reported  
Additional Code 4: Not reported  
Additional Code 5: Not reported

Year: 2013  
Shipment Date: 20130712  
Creation Date: 9/16/2013 22:15:07  
Receipt Date: 20130712  
Manifest ID: 006104448FLE  
Gen EPA ID: CAR000177980  
Trans EPA ID: MAD039322250  
Trans Name: CLEAN HARBORS ENVIRONMENTAL SERVICES INC  
Trans 2 EPA ID: Not reported  
Trans 2 Name: Not reported  
TSD EPA ID: CAD044429835  
Trans Name: CLEAN HARBORS WILMINGTON LLC  
TSD Alt EPA ID: Not reported  
TSD Alt Name: Not reported  
Waste Code: 134  
RCRA Code: Not reported  
Meth Code: H141  
Quantity Tons: 0.0525

Map ID  
Direction  
Distance  
Elevation

MAP FINDINGS

Site

Database(s)

EDR ID Number  
EPA ID Number

**CHEVRON 91921 (Continued)**

**1010313783**

Waste Quantity:	105
Quantity Unit:	P
Additional Code 1:	Not reported
Additional Code 2:	Not reported
Additional Code 3:	Not reported
Additional Code 4:	Not reported
Additional Code 5:	Not reported
Year:	2013
Shipment Date:	20130412
Creation Date:	6/18/2013 22:15:15
Receipt Date:	20130415
Manifest ID:	006055272FLE
Gen EPA ID:	CAR000177980
Trans EPA ID:	MAD039322250
Trans Name:	CLEAN HARBORS ENVIRONMENTAL SERVICES INC
Trans 2 EPA ID:	Not reported
Trans 2 Name:	Not reported
TSDf EPA ID:	CAD044429835
Trans Name:	CLEAN HARBORS WILMINGTON LLC
TSDf Alt EPA ID:	Not reported
TSDf Alt Name:	Not reported
Waste Code:	352
RCRA Code:	D018
Meth Code:	H141
Quantity Tons:	0.0225
Waste Quantity:	45
Quantity Unit:	P
Additional Code 1:	Not reported
Additional Code 2:	Not reported
Additional Code 3:	Not reported
Additional Code 4:	Not reported
Additional Code 5:	Not reported
Year:	2013
Shipment Date:	20130712
Creation Date:	9/22/2013 22:15:19
Receipt Date:	20130715
Manifest ID:	006104468FLE
Gen EPA ID:	CAR000177980
Trans EPA ID:	MAD039322250
Trans Name:	CLEAN HARBORS ENVIRONMENTAL SERVICES INC
Trans 2 EPA ID:	Not reported
Trans 2 Name:	Not reported
TSDf EPA ID:	CAD044429835
Trans Name:	CLEAN HARBORS WILMINGTON LLC
TSDf Alt EPA ID:	Not reported
TSDf Alt Name:	Not reported
Waste Code:	134
RCRA Code:	D018
Meth Code:	H141
Quantity Tons:	0.1925
Waste Quantity:	385
Quantity Unit:	P
Additional Code 1:	D001
Additional Code 2:	Not reported
Additional Code 3:	Not reported



Map ID  
Direction  
Distance  
Elevation

MAP FINDINGS

Site

Database(s)

EDR ID Number  
EPA ID Number

**CHEVRON 91921 (Continued)**

**1010313783**

Additional Code 4:	Not reported
Additional Code 5:	Not reported
Year:	2013
Shipment Date:	20130925
Creation Date:	11/7/2013 22:15:06
Receipt Date:	20130926
Manifest ID:	006104678FLE
Gen EPA ID:	CAR000177980
Trans EPA ID:	MAD039322250
Trans Name:	CLEAN HARBORS ENVIRONMENTAL SERVICES INC
Trans 2 EPA ID:	Not reported
Trans 2 Name:	Not reported
TSDf EPA ID:	CAD044429835
Trans Name:	CLEAN HARBORS WILMINGTON LLC
TSDf Alt EPA ID:	Not reported
TSDf Alt Name:	Not reported
Waste Code:	352
RCRA Code:	Not reported
Meth Code:	H141
Quantity Tons:	0.025
Waste Quantity:	50
Quantity Unit:	P
Additional Code 1:	Not reported
Additional Code 2:	Not reported
Additional Code 3:	Not reported
Additional Code 4:	Not reported
Additional Code 5:	Not reported
Year:	2013
Shipment Date:	20130814
Creation Date:	10/23/2013 22:15:07
Receipt Date:	20130814
Manifest ID:	006105771FLE
Gen EPA ID:	CAR000177980
Trans EPA ID:	MAD039322250
Trans Name:	CLEAN HARBORS ENVIRONMENTAL SERVICES INC
Trans 2 EPA ID:	Not reported
Trans 2 Name:	Not reported
TSDf EPA ID:	CAD044429835
Trans Name:	CLEAN HARBORS WILMINGTON LLC
TSDf Alt EPA ID:	Not reported
TSDf Alt Name:	Not reported
Waste Code:	352
RCRA Code:	D018
Meth Code:	H141
Quantity Tons:	0.025
Waste Quantity:	50
Quantity Unit:	P
Additional Code 1:	Not reported
Additional Code 2:	Not reported
Additional Code 3:	Not reported
Additional Code 4:	Not reported
Additional Code 5:	Not reported
Year:	2013
Shipment Date:	20130801

Map ID  
Direction  
Distance  
Elevation

MAP FINDINGS

Site

Database(s)

EDR ID Number  
EPA ID Number

**CHEVRON 91921 (Continued)**

**1010313783**

Creation Date: 10/23/2013 22:15:07  
Receipt Date: 20130801  
Manifest ID: 006106488FLE  
Gen EPA ID: CAR000177980  
Trans EPA ID: MAD039322250  
Trans Name: CLEAN HARBORS ENVIRONMENTAL SERVICES INC  
Trans 2 EPA ID: Not reported  
Trans 2 Name: Not reported  
TSDf EPA ID: CAD044429835  
Trans Name: CLEAN HARBORS WILMINGTON LLC  
TSDf Alt EPA ID: Not reported  
TSDf Alt Name: Not reported  
Waste Code: 352  
RCRA Code: Not reported  
Meth Code: H141  
Quantity Tons: 0.0375  
Waste Quantity: 75  
Quantity Unit: P  
Additional Code 1: Not reported  
Additional Code 2: Not reported  
Additional Code 3: Not reported  
Additional Code 4: Not reported  
Additional Code 5: Not reported

Year: 2013  
Shipment Date: 20130618  
Creation Date: 8/11/2013 22:15:06  
Receipt Date: 20130618  
Manifest ID: 009580636JJK  
Gen EPA ID: CAR000177980  
Trans EPA ID: NJD080631369  
Trans Name: VEOLIA ES TECHNICAL SOLUTIONS  
Trans 2 EPA ID: Not reported  
Trans 2 Name: Not reported  
TSDf EPA ID: CAD008302903  
Trans Name: VEOLIA ES TECHNICAL SOLUTIONS LLC  
TSDf Alt EPA ID: Not reported  
TSDf Alt Name: Not reported  
Waste Code: 223  
RCRA Code: Not reported  
Meth Code: H061  
Quantity Tons: 0.002  
Waste Quantity: 4  
Quantity Unit: P  
Additional Code 1: Not reported  
Additional Code 2: Not reported  
Additional Code 3: Not reported  
Additional Code 4: Not reported  
Additional Code 5: Not reported

Year: 2013  
Shipment Date: 20131011  
Creation Date: 11/29/2013 22:15:05  
Receipt Date: 20131014  
Manifest ID: 006967799FLE  
Gen EPA ID: CAR000177980  
Trans EPA ID: MAD039322250

Map ID  
Direction  
Distance  
Elevation

MAP FINDINGS

Site

Database(s)

EDR ID Number  
EPA ID Number

**CHEVRON 91921 (Continued)**

**1010313783**

Trans Name: CLEAN HARBORS ENVIRONMENTAL SERVICES INC  
Trans 2 EPA ID: Not reported  
Trans 2 Name: Not reported  
TSDf EPA ID: CAD044429835  
Trans Name: CLEAN HARBORS WILMINGTON LLC  
TSDf Alt EPA ID: Not reported  
TSDf Alt Name: Not reported  
Waste Code: 352  
RCRA Code: Not reported  
Meth Code: H141  
Quantity Tons: 0.0175  
Waste Quantity: 35  
Quantity Unit: P  
Additional Code 1: Not reported  
Additional Code 2: Not reported  
Additional Code 3: Not reported  
Additional Code 4: Not reported  
Additional Code 5: Not reported

Year: 2013  
Shipment Date: 20131011  
Creation Date: 11/29/2013 22:15:05  
Receipt Date: 20131014  
Manifest ID: 006967799FLE  
Gen EPA ID: CAR000177980  
Trans EPA ID: MAD039322250  
Trans Name: CLEAN HARBORS ENVIRONMENTAL SERVICES INC  
Trans 2 EPA ID: Not reported  
Trans 2 Name: Not reported  
TSDf EPA ID: CAD044429835  
Trans Name: CLEAN HARBORS WILMINGTON LLC  
TSDf Alt EPA ID: Not reported  
TSDf Alt Name: Not reported  
Waste Code: 352  
RCRA Code: D018  
Meth Code: H141  
Quantity Tons: 0.01  
Waste Quantity: 20  
Quantity Unit: P  
Additional Code 1: Not reported  
Additional Code 2: Not reported  
Additional Code 3: Not reported  
Additional Code 4: Not reported  
Additional Code 5: Not reported

Year: 2013  
Shipment Date: 20131101  
Creation Date: 1/28/2014 22:15:19  
Receipt Date: 20131104  
Manifest ID: 006968873FLE  
Gen EPA ID: CAR000177980  
Trans EPA ID: MAD039322250  
Trans Name: CLEAN HARBORS ENVIRONMENTAL SERVICES INC  
Trans 2 EPA ID: Not reported  
Trans 2 Name: Not reported  
TSDf EPA ID: CAD044429835  
Trans Name: CLEAN HARBORS WILMINGTON LLC

Map ID  
Direction  
Distance  
Elevation

MAP FINDINGS

Site

Database(s)

EDR ID Number  
EPA ID Number

**CHEVRON 91921 (Continued)**

**1010313783**

TSDf Alt EPA ID:	Not reported
TSDf Alt Name:	Not reported
Waste Code:	352
RCRA Code:	Not reported
Meth Code:	H141
Quantity Tons:	0.02
Waste Quantity:	40
Quantity Unit:	P
Additional Code 1:	Not reported
Additional Code 2:	Not reported
Additional Code 3:	Not reported
Additional Code 4:	Not reported
Additional Code 5:	Not reported
Year:	2013
Shipment Date:	20130117
Creation Date:	4/17/2013 22:15:49
Receipt Date:	20130201
Manifest ID:	010964989JJK
Gen EPA ID:	CAR000177980
Trans EPA ID:	CAR000172460
Trans Name:	ENVIRONMENTAL LOGISTICS INC
Trans 2 EPA ID:	MAD039322250
Trans 2 Name:	CLEAN HARBORS ENVIRONMENTAL SERVICES
TSDf EPA ID:	CAD044429835
Trans Name:	CLEAN HARBORS WILMINGTON LLC
TSDf Alt EPA ID:	Not reported
TSDf Alt Name:	Not reported
Waste Code:	352
RCRA Code:	D018
Meth Code:	H141
Quantity Tons:	0.015
Waste Quantity:	30
Quantity Unit:	P
Additional Code 1:	Not reported
Additional Code 2:	Not reported
Additional Code 3:	Not reported
Additional Code 4:	Not reported
Additional Code 5:	Not reported
Year:	2013
Shipment Date:	20130429
Creation Date:	6/18/2013 22:15:07
Receipt Date:	20130430
Manifest ID:	006066753FLE
Gen EPA ID:	CAR000177980
Trans EPA ID:	MAD039322250
Trans Name:	CLEAN HARBORS ENVIRONMENTAL SERVICES INC
Trans 2 EPA ID:	Not reported
Trans 2 Name:	Not reported
TSDf EPA ID:	CAD044429835
Trans Name:	CLEAN HARBORS WILMINGTON LLC
TSDf Alt EPA ID:	Not reported
TSDf Alt Name:	Not reported
Waste Code:	134
RCRA Code:	D018
Meth Code:	H141

Map ID  
Direction  
Distance  
Elevation

MAP FINDINGS

Site

Database(s)

EDR ID Number  
EPA ID Number

**CHEVRON 91921 (Continued)**

**1010313783**

Quantity Tons:	0.0225
Waste Quantity:	45
Quantity Unit:	P
Additional Code 1:	D001
Additional Code 2:	Not reported
Additional Code 3:	Not reported
Additional Code 4:	Not reported
Additional Code 5:	Not reported
Year:	2013
Shipment Date:	20130702
Creation Date:	9/16/2013 22:15:07
Receipt Date:	20130703
Manifest ID:	001987377JJK
Gen EPA ID:	CAR000177980
Trans EPA ID:	MAD039322250
Trans Name:	CLEAN HARBORS ENVIRONMENTAL SERVICES INC
Trans 2 EPA ID:	Not reported
Trans 2 Name:	Not reported
TSDf EPA ID:	CAD044429835
Trans Name:	CLEAN HARBORS WILMINGTON LLC
TSDf Alt EPA ID:	Not reported
TSDf Alt Name:	Not reported
Waste Code:	352
RCRA Code:	D018
Meth Code:	H141
Quantity Tons:	0.0425
Waste Quantity:	85
Quantity Unit:	P
Additional Code 1:	Not reported
Additional Code 2:	Not reported
Additional Code 3:	Not reported
Additional Code 4:	Not reported
Additional Code 5:	Not reported
Year:	2013
Shipment Date:	20130508
Creation Date:	7/15/2013 22:15:07
Receipt Date:	20130509
Manifest ID:	006068522FLE
Gen EPA ID:	CAR000177980
Trans EPA ID:	MAD039322250
Trans Name:	CLEAN HARBORS ENVIRONMENTAL SERVICES, INC.
Trans 2 EPA ID:	Not reported
Trans 2 Name:	Not reported
TSDf EPA ID:	CAD044429835
Trans Name:	CLEAN HARBORS WILMINGTON, LLC
TSDf Alt EPA ID:	Not reported
TSDf Alt Name:	Not reported
Waste Code:	352
RCRA Code:	Not reported
Meth Code:	H141
Quantity Tons:	0.03
Waste Quantity:	60
Quantity Unit:	P
Additional Code 1:	Not reported
Additional Code 2:	Not reported

Map ID  
Direction  
Distance  
Elevation

MAP FINDINGS

Site

Database(s)

EDR ID Number  
EPA ID Number

**CHEVRON 91921 (Continued)**

**1010313783**

Additional Code 3:	Not reported
Additional Code 4:	Not reported
Additional Code 5:	Not reported
Year:	2013
Shipment Date:	20130508
Creation Date:	7/15/2013 22:15:07
Receipt Date:	20130509
Manifest ID:	006068522FLE
Gen EPA ID:	CAR000177980
Trans EPA ID:	MAD039322250
Trans Name:	CLEAN HARBORS ENVIRONMENTAL SERVICES, INC.
Trans 2 EPA ID:	Not reported
Trans 2 Name:	Not reported
TSD EPA ID:	CAD044429835
Trans Name:	CLEAN HARBORS WILMINGTON, LLC
TSD Alt EPA ID:	Not reported
TSD Alt Name:	Not reported
Waste Code:	352
RCRA Code:	D018
Meth Code:	H141
Quantity Tons:	0.0225
Waste Quantity:	45
Quantity Unit:	P
Additional Code 1:	Not reported
Additional Code 2:	Not reported
Additional Code 3:	Not reported
Additional Code 4:	Not reported
Additional Code 5:	Not reported
Name:	CHEVRON 91921
Address:	3801 S BRISTOL ST
Address 2:	Not reported
City,State,Zip:	SANTA ANA, CA 927040000
Year:	2013
Gepaid:	CAR000177980
Contact:	KATHY NORRIS-SLUSHER
Telephone:	8773866044
Mailing Name:	Not reported
Mailing Address:	PO BOX 6004
Gen County:	30
Waste Category:	Aqueous solution with total organic residues less than 10 percent
TSD EPA ID:	CAD044429835
TSD County:	19
Disposal Method:	Storage, Bulking, And/Or Transfer Off Site--No Treatment/Reovery (H010-H129) Or (H131-H135)
Tons:	0.2675
Additional Info:	
Year:	2013
Shipment Date:	20130710
Creation Date:	9/16/2013 22:15:07
Receipt Date:	20130711
Manifest ID:	006104374FLE
Gen EPA ID:	CAR000177980
Trans EPA ID:	MAD039322250
Trans Name:	CLEAN HARBORS ENVIRONMENTAL SERVICES INC

Map ID  
Direction  
Distance  
Elevation

MAP FINDINGS

Site

Database(s)

EDR ID Number  
EPA ID Number

**CHEVRON 91921 (Continued)**

**1010313783**

Trans 2 EPA ID:	Not reported
Trans 2 Name:	Not reported
TSDf EPA ID:	CAD044429835
Trans Name:	CLEAN HARBORS WILMINGTON LLC
TSDf Alt EPA ID:	Not reported
TSDf Alt Name:	Not reported
Waste Code:	352
RCRA Code:	Not reported
Meth Code:	H141
Quantity Tons:	0.0225
Waste Quantity:	45
Quantity Unit:	P
Additional Code 1:	Not reported
Additional Code 2:	Not reported
Additional Code 3:	Not reported
Additional Code 4:	Not reported
Additional Code 5:	Not reported
Year:	2013
Shipment Date:	20130712
Creation Date:	9/16/2013 22:15:07
Receipt Date:	20130712
Manifest ID:	006104448FLE
Gen EPA ID:	CAR000177980
Trans EPA ID:	MAD039322250
Trans Name:	CLEAN HARBORS ENVIRONMENTAL SERVICES INC
Trans 2 EPA ID:	Not reported
Trans 2 Name:	Not reported
TSDf EPA ID:	CAD044429835
Trans Name:	CLEAN HARBORS WILMINGTON LLC
TSDf Alt EPA ID:	Not reported
TSDf Alt Name:	Not reported
Waste Code:	134
RCRA Code:	Not reported
Meth Code:	H141
Quantity Tons:	0.0525
Waste Quantity:	105
Quantity Unit:	P
Additional Code 1:	Not reported
Additional Code 2:	Not reported
Additional Code 3:	Not reported
Additional Code 4:	Not reported
Additional Code 5:	Not reported
Year:	2013
Shipment Date:	20130412
Creation Date:	6/18/2013 22:15:15
Receipt Date:	20130415
Manifest ID:	006055272FLE
Gen EPA ID:	CAR000177980
Trans EPA ID:	MAD039322250
Trans Name:	CLEAN HARBORS ENVIRONMENTAL SERVICES INC
Trans 2 EPA ID:	Not reported
Trans 2 Name:	Not reported
TSDf EPA ID:	CAD044429835
Trans Name:	CLEAN HARBORS WILMINGTON LLC
TSDf Alt EPA ID:	Not reported

Map ID  
Direction  
Distance  
Elevation

MAP FINDINGS

Site

Database(s)

EDR ID Number  
EPA ID Number

**CHEVRON 91921 (Continued)**

**1010313783**

TSDf Alt Name:	Not reported
Waste Code:	352
RCRA Code:	D018
Meth Code:	H141
Quantity Tons:	0.0225
Waste Quantity:	45
Quantity Unit:	P
Additional Code 1:	Not reported
Additional Code 2:	Not reported
Additional Code 3:	Not reported
Additional Code 4:	Not reported
Additional Code 5:	Not reported
Year:	2013
Shipment Date:	20130712
Creation Date:	9/22/2013 22:15:19
Receipt Date:	20130715
Manifest ID:	006104468FLE
Gen EPA ID:	CAR000177980
Trans EPA ID:	MAD039322250
Trans Name:	CLEAN HARBORS ENVIRONMENTAL SERVICES INC
Trans 2 EPA ID:	Not reported
Trans 2 Name:	Not reported
TSDf EPA ID:	CAD044429835
Trans Name:	CLEAN HARBORS WILMINGTON LLC
TSDf Alt EPA ID:	Not reported
TSDf Alt Name:	Not reported
Waste Code:	134
RCRA Code:	D018
Meth Code:	H141
Quantity Tons:	0.1925
Waste Quantity:	385
Quantity Unit:	P
Additional Code 1:	D001
Additional Code 2:	Not reported
Additional Code 3:	Not reported
Additional Code 4:	Not reported
Additional Code 5:	Not reported
Year:	2013
Shipment Date:	20130925
Creation Date:	11/7/2013 22:15:06
Receipt Date:	20130926
Manifest ID:	006104678FLE
Gen EPA ID:	CAR000177980
Trans EPA ID:	MAD039322250
Trans Name:	CLEAN HARBORS ENVIRONMENTAL SERVICES INC
Trans 2 EPA ID:	Not reported
Trans 2 Name:	Not reported
TSDf EPA ID:	CAD044429835
Trans Name:	CLEAN HARBORS WILMINGTON LLC
TSDf Alt EPA ID:	Not reported
TSDf Alt Name:	Not reported
Waste Code:	352
RCRA Code:	Not reported
Meth Code:	H141
Quantity Tons:	0.025



Map ID  
Direction  
Distance  
Elevation

MAP FINDINGS

Site

Database(s)

EDR ID Number  
EPA ID Number

**CHEVRON 91921 (Continued)**

**1010313783**

Waste Quantity:	50
Quantity Unit:	P
Additional Code 1:	Not reported
Additional Code 2:	Not reported
Additional Code 3:	Not reported
Additional Code 4:	Not reported
Additional Code 5:	Not reported
Year:	2013
Shipment Date:	20130814
Creation Date:	10/23/2013 22:15:07
Receipt Date:	20130814
Manifest ID:	006105771FLE
Gen EPA ID:	CAR000177980
Trans EPA ID:	MAD039322250
Trans Name:	CLEAN HARBORS ENVIRONMENTAL SERVICES INC
Trans 2 EPA ID:	Not reported
Trans 2 Name:	Not reported
TSDf EPA ID:	CAD044429835
Trans Name:	CLEAN HARBORS WILMINGTON LLC
TSDf Alt EPA ID:	Not reported
TSDf Alt Name:	Not reported
Waste Code:	352
RCRA Code:	D018
Meth Code:	H141
Quantity Tons:	0.025
Waste Quantity:	50
Quantity Unit:	P
Additional Code 1:	Not reported
Additional Code 2:	Not reported
Additional Code 3:	Not reported
Additional Code 4:	Not reported
Additional Code 5:	Not reported
Year:	2013
Shipment Date:	20130801
Creation Date:	10/23/2013 22:15:07
Receipt Date:	20130801
Manifest ID:	006106488FLE
Gen EPA ID:	CAR000177980
Trans EPA ID:	MAD039322250
Trans Name:	CLEAN HARBORS ENVIRONMENTAL SERVICES INC
Trans 2 EPA ID:	Not reported
Trans 2 Name:	Not reported
TSDf EPA ID:	CAD044429835
Trans Name:	CLEAN HARBORS WILMINGTON LLC
TSDf Alt EPA ID:	Not reported
TSDf Alt Name:	Not reported
Waste Code:	352
RCRA Code:	Not reported
Meth Code:	H141
Quantity Tons:	0.0375
Waste Quantity:	75
Quantity Unit:	P
Additional Code 1:	Not reported
Additional Code 2:	Not reported
Additional Code 3:	Not reported

Map ID  
Direction  
Distance  
Elevation

MAP FINDINGS

Site

Database(s)

EDR ID Number  
EPA ID Number

**CHEVRON 91921 (Continued)**

**1010313783**

Additional Code 4:	Not reported
Additional Code 5:	Not reported
Year:	2013
Shipment Date:	20130618
Creation Date:	8/11/2013 22:15:06
Receipt Date:	20130618
Manifest ID:	009580636JJK
Gen EPA ID:	CAR000177980
Trans EPA ID:	NJD080631369
Trans Name:	VEOLIA ES TECHNICAL SOLUTIONS
Trans 2 EPA ID:	Not reported
Trans 2 Name:	Not reported
TSDf EPA ID:	CAD008302903
Trans Name:	VEOLIA ES TECHNICAL SOLUTIONS LLC
TSDf Alt EPA ID:	Not reported
TSDf Alt Name:	Not reported
Waste Code:	223
RCRA Code:	Not reported
Meth Code:	H061
Quantity Tons:	0.002
Waste Quantity:	4
Quantity Unit:	P
Additional Code 1:	Not reported
Additional Code 2:	Not reported
Additional Code 3:	Not reported
Additional Code 4:	Not reported
Additional Code 5:	Not reported
Year:	2013
Shipment Date:	20131011
Creation Date:	11/29/2013 22:15:05
Receipt Date:	20131014
Manifest ID:	006967799FLE
Gen EPA ID:	CAR000177980
Trans EPA ID:	MAD039322250
Trans Name:	CLEAN HARBORS ENVIRONMENTAL SERVICES INC
Trans 2 EPA ID:	Not reported
Trans 2 Name:	Not reported
TSDf EPA ID:	CAD044429835
Trans Name:	CLEAN HARBORS WILMINGTON LLC
TSDf Alt EPA ID:	Not reported
TSDf Alt Name:	Not reported
Waste Code:	352
RCRA Code:	Not reported
Meth Code:	H141
Quantity Tons:	0.0175
Waste Quantity:	35
Quantity Unit:	P
Additional Code 1:	Not reported
Additional Code 2:	Not reported
Additional Code 3:	Not reported
Additional Code 4:	Not reported
Additional Code 5:	Not reported
Year:	2013
Shipment Date:	20131011

Map ID  
Direction  
Distance  
Elevation

MAP FINDINGS

Site

Database(s)

EDR ID Number  
EPA ID Number

**CHEVRON 91921 (Continued)**

**1010313783**

Creation Date: 11/29/2013 22:15:05  
Receipt Date: 20131014  
Manifest ID: 006967799FLE  
Gen EPA ID: CAR000177980  
Trans EPA ID: MAD039322250  
Trans Name: CLEAN HARBORS ENVIRONMENTAL SERVICES INC  
Trans 2 EPA ID: Not reported  
Trans 2 Name: Not reported  
TSDf EPA ID: CAD044429835  
Trans Name: CLEAN HARBORS WILMINGTON LLC  
TSDf Alt EPA ID: Not reported  
TSDf Alt Name: Not reported  
Waste Code: 352  
RCRA Code: D018  
Meth Code: H141  
Quantity Tons: 0.01  
Waste Quantity: 20  
Quantity Unit: P  
Additional Code 1: Not reported  
Additional Code 2: Not reported  
Additional Code 3: Not reported  
Additional Code 4: Not reported  
Additional Code 5: Not reported

Year: 2013  
Shipment Date: 20131101  
Creation Date: 1/28/2014 22:15:19  
Receipt Date: 20131104  
Manifest ID: 006968873FLE  
Gen EPA ID: CAR000177980  
Trans EPA ID: MAD039322250  
Trans Name: CLEAN HARBORS ENVIRONMENTAL SERVICES INC  
Trans 2 EPA ID: Not reported  
Trans 2 Name: Not reported  
TSDf EPA ID: CAD044429835  
Trans Name: CLEAN HARBORS WILMINGTON LLC  
TSDf Alt EPA ID: Not reported  
TSDf Alt Name: Not reported  
Waste Code: 352  
RCRA Code: Not reported  
Meth Code: H141  
Quantity Tons: 0.02  
Waste Quantity: 40  
Quantity Unit: P  
Additional Code 1: Not reported  
Additional Code 2: Not reported  
Additional Code 3: Not reported  
Additional Code 4: Not reported  
Additional Code 5: Not reported

Year: 2013  
Shipment Date: 20130117  
Creation Date: 4/17/2013 22:15:49  
Receipt Date: 20130201  
Manifest ID: 010964989JJK  
Gen EPA ID: CAR000177980  
Trans EPA ID: CAR000172460

Map ID  
Direction  
Distance  
Elevation

MAP FINDINGS

Site

Database(s)

EDR ID Number  
EPA ID Number

**CHEVRON 91921 (Continued)**

**1010313783**

Trans Name:	ENVIRONMENTAL LOGISTICS INC
Trans 2 EPA ID:	MAD039322250
Trans 2 Name:	CLEAN HARBORS ENVIRONMENTAL SERVICES
TSDf EPA ID:	CAD044429835
Trans Name:	CLEAN HARBORS WILMINGTON LLC
TSDf Alt EPA ID:	Not reported
TSDf Alt Name:	Not reported
Waste Code:	352
RCRA Code:	D018
Meth Code:	H141
Quantity Tons:	0.015
Waste Quantity:	30
Quantity Unit:	P
Additional Code 1:	Not reported
Additional Code 2:	Not reported
Additional Code 3:	Not reported
Additional Code 4:	Not reported
Additional Code 5:	Not reported
Year:	2013
Shipment Date:	20130429
Creation Date:	6/18/2013 22:15:07
Receipt Date:	20130430
Manifest ID:	006066753FLE
Gen EPA ID:	CAR000177980
Trans EPA ID:	MAD039322250
Trans Name:	CLEAN HARBORS ENVIRONMENTAL SERVICES INC
Trans 2 EPA ID:	Not reported
Trans 2 Name:	Not reported
TSDf EPA ID:	CAD044429835
Trans Name:	CLEAN HARBORS WILMINGTON LLC
TSDf Alt EPA ID:	Not reported
TSDf Alt Name:	Not reported
Waste Code:	134
RCRA Code:	D018
Meth Code:	H141
Quantity Tons:	0.0225
Waste Quantity:	45
Quantity Unit:	P
Additional Code 1:	D001
Additional Code 2:	Not reported
Additional Code 3:	Not reported
Additional Code 4:	Not reported
Additional Code 5:	Not reported
Year:	2013
Shipment Date:	20130702
Creation Date:	9/16/2013 22:15:07
Receipt Date:	20130703
Manifest ID:	001987377JJK
Gen EPA ID:	CAR000177980
Trans EPA ID:	MAD039322250
Trans Name:	CLEAN HARBORS ENVIRONMENTAL SERVICES INC
Trans 2 EPA ID:	Not reported
Trans 2 Name:	Not reported
TSDf EPA ID:	CAD044429835
Trans Name:	CLEAN HARBORS WILMINGTON LLC

Map ID  
Direction  
Distance  
Elevation

MAP FINDINGS

Site

Database(s)

EDR ID Number  
EPA ID Number

**CHEVRON 91921 (Continued)**

**1010313783**

TSDf Alt EPA ID:	Not reported
TSDf Alt Name:	Not reported
Waste Code:	352
RCRA Code:	D018
Meth Code:	H141
Quantity Tons:	0.0425
Waste Quantity:	85
Quantity Unit:	P
Additional Code 1:	Not reported
Additional Code 2:	Not reported
Additional Code 3:	Not reported
Additional Code 4:	Not reported
Additional Code 5:	Not reported
Year:	2013
Shipment Date:	20130508
Creation Date:	7/15/2013 22:15:07
Receipt Date:	20130509
Manifest ID:	006068522FLE
Gen EPA ID:	CAR000177980
Trans EPA ID:	MAD039322250
Trans Name:	CLEAN HARBORS ENVIRONMENTAL SERVICES, INC.
Trans 2 EPA ID:	Not reported
Trans 2 Name:	Not reported
TSDf EPA ID:	CAD044429835
Trans Name:	CLEAN HARBORS WILMINGTON, LLC
TSDf Alt EPA ID:	Not reported
TSDf Alt Name:	Not reported
Waste Code:	352
RCRA Code:	Not reported
Meth Code:	H141
Quantity Tons:	0.03
Waste Quantity:	60
Quantity Unit:	P
Additional Code 1:	Not reported
Additional Code 2:	Not reported
Additional Code 3:	Not reported
Additional Code 4:	Not reported
Additional Code 5:	Not reported
Year:	2013
Shipment Date:	20130508
Creation Date:	7/15/2013 22:15:07
Receipt Date:	20130509
Manifest ID:	006068522FLE
Gen EPA ID:	CAR000177980
Trans EPA ID:	MAD039322250
Trans Name:	CLEAN HARBORS ENVIRONMENTAL SERVICES, INC.
Trans 2 EPA ID:	Not reported
Trans 2 Name:	Not reported
TSDf EPA ID:	CAD044429835
Trans Name:	CLEAN HARBORS WILMINGTON, LLC
TSDf Alt EPA ID:	Not reported
TSDf Alt Name:	Not reported
Waste Code:	352
RCRA Code:	D018
Meth Code:	H141

Map ID  
Direction  
Distance  
Elevation

MAP FINDINGS

Site

Database(s)

EDR ID Number  
EPA ID Number

**CHEVRON 91921 (Continued)**

**1010313783**

Quantity Tons: 0.0225  
Waste Quantity: 45  
Quantity Unit: P  
Additional Code 1: Not reported  
Additional Code 2: Not reported  
Additional Code 3: Not reported  
Additional Code 4: Not reported  
Additional Code 5: Not reported

Name: CHEVRON 91921  
Address: 3801 S BRISTOL ST  
Address 2: Not reported  
City,State,Zip: SANTA ANA, CA 927040000  
Year: 2013  
Gepaid: CAR000177980  
Contact: KATHY NORRIS-SLUSHER  
Telephone: 8773866044  
Mailing Name: Not reported  
Mailing Address: PO BOX 6004  
Gen County: 30  
Waste Category: Other organic solids  
TSD EPA ID: CAD044429835  
TSD County: 19  
Disposal Method: Storage, Bulking, And/Or Transfer Off Site--No Treatment/Reovery (H010-H129) Or (H131-H135)  
Tons: 0.29

**Additional Info:**

Year: 2013  
Shipment Date: 20130710  
Creation Date: 9/16/2013 22:15:07  
Receipt Date: 20130711  
Manifest ID: 006104374FLE  
Gen EPA ID: CAR000177980  
Trans EPA ID: MAD039322250  
Trans Name: CLEAN HARBORS ENVIRONMENTAL SERVICES INC  
Trans 2 EPA ID: Not reported  
Trans 2 Name: Not reported  
TSD EPA ID: CAD044429835  
Trans Name: CLEAN HARBORS WILMINGTON LLC  
TSD Alt EPA ID: Not reported  
TSD Alt Name: Not reported  
Waste Code: 352  
RCRA Code: Not reported  
Meth Code: H141  
Quantity Tons: 0.0225  
Waste Quantity: 45  
Quantity Unit: P  
Additional Code 1: Not reported  
Additional Code 2: Not reported  
Additional Code 3: Not reported  
Additional Code 4: Not reported  
Additional Code 5: Not reported  
Year: 2013  
Shipment Date: 20130712  
Creation Date: 9/16/2013 22:15:07

Map ID  
Direction  
Distance  
Elevation

MAP FINDINGS

Site

Database(s)

EDR ID Number  
EPA ID Number

**CHEVRON 91921 (Continued)**

**1010313783**

Receipt Date: 20130712  
Manifest ID: 006104448FLE  
Gen EPA ID: CAR000177980  
Trans EPA ID: MAD039322250  
Trans Name: CLEAN HARBORS ENVIRONMENTAL SERVICES INC  
Trans 2 EPA ID: Not reported  
Trans 2 Name: Not reported  
TSDf EPA ID: CAD044429835  
Trans Name: CLEAN HARBORS WILMINGTON LLC  
TSDf Alt EPA ID: Not reported  
TSDf Alt Name: Not reported  
Waste Code: 134  
RCRA Code: Not reported  
Meth Code: H141  
Quantity Tons: 0.0525  
Waste Quantity: 105  
Quantity Unit: P  
Additional Code 1: Not reported  
Additional Code 2: Not reported  
Additional Code 3: Not reported  
Additional Code 4: Not reported  
Additional Code 5: Not reported

Year: 2013  
Shipment Date: 20130412  
Creation Date: 6/18/2013 22:15:15  
Receipt Date: 20130415  
Manifest ID: 006055272FLE  
Gen EPA ID: CAR000177980  
Trans EPA ID: MAD039322250  
Trans Name: CLEAN HARBORS ENVIRONMENTAL SERVICES INC  
Trans 2 EPA ID: Not reported  
Trans 2 Name: Not reported  
TSDf EPA ID: CAD044429835  
Trans Name: CLEAN HARBORS WILMINGTON LLC  
TSDf Alt EPA ID: Not reported  
TSDf Alt Name: Not reported  
Waste Code: 352  
RCRA Code: D018  
Meth Code: H141  
Quantity Tons: 0.0225  
Waste Quantity: 45  
Quantity Unit: P  
Additional Code 1: Not reported  
Additional Code 2: Not reported  
Additional Code 3: Not reported  
Additional Code 4: Not reported  
Additional Code 5: Not reported

Year: 2013  
Shipment Date: 20130712  
Creation Date: 9/22/2013 22:15:19  
Receipt Date: 20130715  
Manifest ID: 006104468FLE  
Gen EPA ID: CAR000177980  
Trans EPA ID: MAD039322250  
Trans Name: CLEAN HARBORS ENVIRONMENTAL SERVICES INC

Map ID  
Direction  
Distance  
Elevation

MAP FINDINGS

Site

Database(s)

EDR ID Number  
EPA ID Number

**CHEVRON 91921 (Continued)**

**1010313783**

Trans 2 EPA ID:	Not reported
Trans 2 Name:	Not reported
TSDf EPA ID:	CAD044429835
Trans Name:	CLEAN HARBORS WILMINGTON LLC
TSDf Alt EPA ID:	Not reported
TSDf Alt Name:	Not reported
Waste Code:	134
RCRA Code:	D018
Meth Code:	H141
Quantity Tons:	0.1925
Waste Quantity:	385
Quantity Unit:	P
Additional Code 1:	D001
Additional Code 2:	Not reported
Additional Code 3:	Not reported
Additional Code 4:	Not reported
Additional Code 5:	Not reported
Year:	2013
Shipment Date:	20130925
Creation Date:	11/7/2013 22:15:06
Receipt Date:	20130926
Manifest ID:	006104678FLE
Gen EPA ID:	CAR000177980
Trans EPA ID:	MAD039322250
Trans Name:	CLEAN HARBORS ENVIRONMENTAL SERVICES INC
Trans 2 EPA ID:	Not reported
Trans 2 Name:	Not reported
TSDf EPA ID:	CAD044429835
Trans Name:	CLEAN HARBORS WILMINGTON LLC
TSDf Alt EPA ID:	Not reported
TSDf Alt Name:	Not reported
Waste Code:	352
RCRA Code:	Not reported
Meth Code:	H141
Quantity Tons:	0.025
Waste Quantity:	50
Quantity Unit:	P
Additional Code 1:	Not reported
Additional Code 2:	Not reported
Additional Code 3:	Not reported
Additional Code 4:	Not reported
Additional Code 5:	Not reported
Year:	2013
Shipment Date:	20130814
Creation Date:	10/23/2013 22:15:07
Receipt Date:	20130814
Manifest ID:	006105771FLE
Gen EPA ID:	CAR000177980
Trans EPA ID:	MAD039322250
Trans Name:	CLEAN HARBORS ENVIRONMENTAL SERVICES INC
Trans 2 EPA ID:	Not reported
Trans 2 Name:	Not reported
TSDf EPA ID:	CAD044429835
Trans Name:	CLEAN HARBORS WILMINGTON LLC
TSDf Alt EPA ID:	Not reported



Map ID  
Direction  
Distance  
Elevation

MAP FINDINGS

Site

Database(s)

EDR ID Number  
EPA ID Number

**CHEVRON 91921 (Continued)**

**1010313783**

TSDf Alt Name:	Not reported
Waste Code:	352
RCRA Code:	D018
Meth Code:	H141
Quantity Tons:	0.025
Waste Quantity:	50
Quantity Unit:	P
Additional Code 1:	Not reported
Additional Code 2:	Not reported
Additional Code 3:	Not reported
Additional Code 4:	Not reported
Additional Code 5:	Not reported
Year:	2013
Shipment Date:	20130801
Creation Date:	10/23/2013 22:15:07
Receipt Date:	20130801
Manifest ID:	006106488FLE
Gen EPA ID:	CAR000177980
Trans EPA ID:	MAD039322250
Trans Name:	CLEAN HARBORS ENVIRONMENTAL SERVICES INC
Trans 2 EPA ID:	Not reported
Trans 2 Name:	Not reported
TSDf EPA ID:	CAD044429835
Trans Name:	CLEAN HARBORS WILMINGTON LLC
TSDf Alt EPA ID:	Not reported
TSDf Alt Name:	Not reported
Waste Code:	352
RCRA Code:	Not reported
Meth Code:	H141
Quantity Tons:	0.0375
Waste Quantity:	75
Quantity Unit:	P
Additional Code 1:	Not reported
Additional Code 2:	Not reported
Additional Code 3:	Not reported
Additional Code 4:	Not reported
Additional Code 5:	Not reported
Year:	2013
Shipment Date:	20130618
Creation Date:	8/11/2013 22:15:06
Receipt Date:	20130618
Manifest ID:	009580636JJK
Gen EPA ID:	CAR000177980
Trans EPA ID:	NJD080631369
Trans Name:	VEOLIA ES TECHNICAL SOLUTIONS
Trans 2 EPA ID:	Not reported
Trans 2 Name:	Not reported
TSDf EPA ID:	CAD008302903
Trans Name:	VEOLIA ES TECHNICAL SOLUTIONS LLC
TSDf Alt EPA ID:	Not reported
TSDf Alt Name:	Not reported
Waste Code:	223
RCRA Code:	Not reported
Meth Code:	H061
Quantity Tons:	0.002

Map ID  
Direction  
Distance  
Elevation

MAP FINDINGS

Site

Database(s)

EDR ID Number  
EPA ID Number

**CHEVRON 91921 (Continued)**

**1010313783**

Waste Quantity:	4
Quantity Unit:	P
Additional Code 1:	Not reported
Additional Code 2:	Not reported
Additional Code 3:	Not reported
Additional Code 4:	Not reported
Additional Code 5:	Not reported
Year:	2013
Shipment Date:	20131011
Creation Date:	11/29/2013 22:15:05
Receipt Date:	20131014
Manifest ID:	006967799FLE
Gen EPA ID:	CAR000177980
Trans EPA ID:	MAD039322250
Trans Name:	CLEAN HARBORS ENVIRONMENTAL SERVICES INC
Trans 2 EPA ID:	Not reported
Trans 2 Name:	Not reported
TSDf EPA ID:	CAD044429835
Trans Name:	CLEAN HARBORS WILMINGTON LLC
TSDf Alt EPA ID:	Not reported
TSDf Alt Name:	Not reported
Waste Code:	352
RCRA Code:	Not reported
Meth Code:	H141
Quantity Tons:	0.0175
Waste Quantity:	35
Quantity Unit:	P
Additional Code 1:	Not reported
Additional Code 2:	Not reported
Additional Code 3:	Not reported
Additional Code 4:	Not reported
Additional Code 5:	Not reported
Year:	2013
Shipment Date:	20131011
Creation Date:	11/29/2013 22:15:05
Receipt Date:	20131014
Manifest ID:	006967799FLE
Gen EPA ID:	CAR000177980
Trans EPA ID:	MAD039322250
Trans Name:	CLEAN HARBORS ENVIRONMENTAL SERVICES INC
Trans 2 EPA ID:	Not reported
Trans 2 Name:	Not reported
TSDf EPA ID:	CAD044429835
Trans Name:	CLEAN HARBORS WILMINGTON LLC
TSDf Alt EPA ID:	Not reported
TSDf Alt Name:	Not reported
Waste Code:	352
RCRA Code:	D018
Meth Code:	H141
Quantity Tons:	0.01
Waste Quantity:	20
Quantity Unit:	P
Additional Code 1:	Not reported
Additional Code 2:	Not reported
Additional Code 3:	Not reported

Map ID  
Direction  
Distance  
Elevation

MAP FINDINGS

Site

Database(s)

EDR ID Number  
EPA ID Number

**CHEVRON 91921 (Continued)**

**1010313783**

Additional Code 4:	Not reported
Additional Code 5:	Not reported
Year:	2013
Shipment Date:	20131101
Creation Date:	1/28/2014 22:15:19
Receipt Date:	20131104
Manifest ID:	006968873FLE
Gen EPA ID:	CAR000177980
Trans EPA ID:	MAD039322250
Trans Name:	CLEAN HARBORS ENVIRONMENTAL SERVICES INC
Trans 2 EPA ID:	Not reported
Trans 2 Name:	Not reported
TSDf EPA ID:	CAD044429835
Trans Name:	CLEAN HARBORS WILMINGTON LLC
TSDf Alt EPA ID:	Not reported
TSDf Alt Name:	Not reported
Waste Code:	352
RCRA Code:	Not reported
Meth Code:	H141
Quantity Tons:	0.02
Waste Quantity:	40
Quantity Unit:	P
Additional Code 1:	Not reported
Additional Code 2:	Not reported
Additional Code 3:	Not reported
Additional Code 4:	Not reported
Additional Code 5:	Not reported
Year:	2013
Shipment Date:	20130117
Creation Date:	4/17/2013 22:15:49
Receipt Date:	20130201
Manifest ID:	010964989JJK
Gen EPA ID:	CAR000177980
Trans EPA ID:	CAR000172460
Trans Name:	ENVIRONMENTAL LOGISTICS INC
Trans 2 EPA ID:	MAD039322250
Trans 2 Name:	CLEAN HARBORS ENVIRONMENTAL SERVICES
TSDf EPA ID:	CAD044429835
Trans Name:	CLEAN HARBORS WILMINGTON LLC
TSDf Alt EPA ID:	Not reported
TSDf Alt Name:	Not reported
Waste Code:	352
RCRA Code:	D018
Meth Code:	H141
Quantity Tons:	0.015
Waste Quantity:	30
Quantity Unit:	P
Additional Code 1:	Not reported
Additional Code 2:	Not reported
Additional Code 3:	Not reported
Additional Code 4:	Not reported
Additional Code 5:	Not reported
Year:	2013
Shipment Date:	20130429

Map ID  
Direction  
Distance  
Elevation

MAP FINDINGS

Site

Database(s)

EDR ID Number  
EPA ID Number

**CHEVRON 91921 (Continued)**

**1010313783**

Creation Date: 6/18/2013 22:15:07  
Receipt Date: 20130430  
Manifest ID: 006066753FLE  
Gen EPA ID: CAR000177980  
Trans EPA ID: MAD039322250  
Trans Name: CLEAN HARBORS ENVIRONMENTAL SERVICES INC  
Trans 2 EPA ID: Not reported  
Trans 2 Name: Not reported  
TSDf EPA ID: CAD044429835  
Trans Name: CLEAN HARBORS WILMINGTON LLC  
TSDf Alt EPA ID: Not reported  
TSDf Alt Name: Not reported  
Waste Code: 134  
RCRA Code: D018  
Meth Code: H141  
Quantity Tons: 0.0225  
Waste Quantity: 45  
Quantity Unit: P  
Additional Code 1: D001  
Additional Code 2: Not reported  
Additional Code 3: Not reported  
Additional Code 4: Not reported  
Additional Code 5: Not reported

Year: 2013  
Shipment Date: 20130702  
Creation Date: 9/16/2013 22:15:07  
Receipt Date: 20130703  
Manifest ID: 001987377JJK  
Gen EPA ID: CAR000177980  
Trans EPA ID: MAD039322250  
Trans Name: CLEAN HARBORS ENVIRONMENTAL SERVICES INC  
Trans 2 EPA ID: Not reported  
Trans 2 Name: Not reported  
TSDf EPA ID: CAD044429835  
Trans Name: CLEAN HARBORS WILMINGTON LLC  
TSDf Alt EPA ID: Not reported  
TSDf Alt Name: Not reported  
Waste Code: 352  
RCRA Code: D018  
Meth Code: H141  
Quantity Tons: 0.0425  
Waste Quantity: 85  
Quantity Unit: P  
Additional Code 1: Not reported  
Additional Code 2: Not reported  
Additional Code 3: Not reported  
Additional Code 4: Not reported  
Additional Code 5: Not reported

Year: 2013  
Shipment Date: 20130508  
Creation Date: 7/15/2013 22:15:07  
Receipt Date: 20130509  
Manifest ID: 006068522FLE  
Gen EPA ID: CAR000177980  
Trans EPA ID: MAD039322250

Map ID  
Direction  
Distance  
Elevation

MAP FINDINGS

Site

Database(s)

EDR ID Number  
EPA ID Number

**CHEVRON 91921 (Continued)**

**1010313783**

Trans Name: CLEAN HARBORS ENVIRONMENTAL SERVICES, INC.  
Trans 2 EPA ID: Not reported  
Trans 2 Name: Not reported  
TSDf EPA ID: CAD044429835  
Trans Name: CLEAN HARBORS WILMINGTON, LLC  
TSDf Alt EPA ID: Not reported  
TSDf Alt Name: Not reported  
Waste Code: 352  
RCRA Code: Not reported  
Meth Code: H141  
Quantity Tons: 0.03  
Waste Quantity: 60  
Quantity Unit: P  
Additional Code 1: Not reported  
Additional Code 2: Not reported  
Additional Code 3: Not reported  
Additional Code 4: Not reported  
Additional Code 5: Not reported

Year: 2013  
Shipment Date: 20130508  
Creation Date: 7/15/2013 22:15:07  
Receipt Date: 20130509  
Manifest ID: 006068522FLE  
Gen EPA ID: CAR000177980  
Trans EPA ID: MAD039322250  
Trans Name: CLEAN HARBORS ENVIRONMENTAL SERVICES, INC.  
Trans 2 EPA ID: Not reported  
Trans 2 Name: Not reported  
TSDf EPA ID: CAD044429835  
Trans Name: CLEAN HARBORS WILMINGTON, LLC  
TSDf Alt EPA ID: Not reported  
TSDf Alt Name: Not reported  
Waste Code: 352  
RCRA Code: D018  
Meth Code: H141  
Quantity Tons: 0.0225  
Waste Quantity: 45  
Quantity Unit: P  
Additional Code 1: Not reported  
Additional Code 2: Not reported  
Additional Code 3: Not reported  
Additional Code 4: Not reported  
Additional Code 5: Not reported

Name: CHEVRON 91921  
Address: 3801 S BRISTOL ST  
Address 2: Not reported  
City,State,Zip: SANTA ANA, CA 927040000  
Year: 2015  
Gepaid: CAR000177980  
Contact: KATHY NORRIS-SLUSHER  
Telephone: 8773866044  
Mailing Name: Not reported  
Mailing Address: PO BOX 6004  
Gen County: 30

Map ID  
Direction  
Distance  
Elevation

MAP FINDINGS

Site

Database(s)

EDR ID Number  
EPA ID Number

**CHEVRON 91921 (Continued)**

**1010313783**

Waste Category: Aqueous solution with total organic residues less than 10 percent  
TSD EPA ID: CAD044429835  
TSD County: 19  
Disposal Method: Storage, Bulking, And/Or Transfer Off Site--No Treatment/Reovery (H010-H129) Or (H131-H135)  
Tons: 0.0925

Additional Info:

Year: 2015  
Shipment Date: 20150603  
Creation Date: 8/20/2015 22:15:20  
Receipt Date: 20150603  
Manifest ID: 007541474FLE  
Gen EPA ID: CAR000177980  
Trans EPA ID: MAD039322250  
Trans Name: CLEAN HARBORS ENVIRONMENTAL SERVICES INC  
Trans 2 EPA ID: Not reported  
Trans 2 Name: Not reported  
TSD EPA ID: CAD044429835  
Trans Name: CLEAN HARBORS WILMINGTON LLC  
TSD Alt EPA ID: Not reported  
TSD Alt Name: Not reported  
Waste Code: 352  
RCRA Code: D018  
Meth Code: H141  
Quantity Tons: 0.02  
Waste Quantity: 40  
Quantity Unit: P  
Additional Code 1: Not reported  
Additional Code 2: Not reported  
Additional Code 3: Not reported  
Additional Code 4: Not reported  
Additional Code 5: Not reported

Year: 2015  
Shipment Date: 20150622  
Creation Date: 8/20/2015 22:15:20  
Receipt Date: 20150622  
Manifest ID: 007544232FLE  
Gen EPA ID: CAR000177980  
Trans EPA ID: MAD039322250  
Trans Name: CLEAN HARBORS ENVIRONMENTAL SERVICES INC  
Trans 2 EPA ID: Not reported  
Trans 2 Name: Not reported  
TSD EPA ID: CAD044429835  
Trans Name: CLEAN HARBORS WILMINGTON LLC  
TSD Alt EPA ID: Not reported  
TSD Alt Name: Not reported  
Waste Code: 134  
RCRA Code: D018  
Meth Code: H141  
Quantity Tons: 0.05  
Waste Quantity: 100  
Quantity Unit: P  
Additional Code 1: D001  
Additional Code 2: Not reported  
Additional Code 3: Not reported  
Additional Code 4: Not reported

Map ID  
Direction  
Distance  
Elevation

MAP FINDINGS

Site

Database(s)

EDR ID Number  
EPA ID Number

**CHEVRON 91921 (Continued)**

**1010313783**

Additional Code 5:	Not reported
Year:	2015
Shipment Date:	20150622
Creation Date:	8/20/2015 22:15:20
Receipt Date:	20150622
Manifest ID:	007544232FLE
Gen EPA ID:	CAR000177980
Trans EPA ID:	MAD039322250
Trans Name:	CLEAN HARBORS ENVIRONMENTAL SERVICES INC
Trans 2 EPA ID:	Not reported
Trans 2 Name:	Not reported
TSDf EPA ID:	CAD044429835
Trans Name:	CLEAN HARBORS WILMINGTON LLC
TSDf Alt EPA ID:	Not reported
TSDf Alt Name:	Not reported
Waste Code:	352
RCRA Code:	Not reported
Meth Code:	H141
Quantity Tons:	0.015
Waste Quantity:	30
Quantity Unit:	P
Additional Code 1:	Not reported
Additional Code 2:	Not reported
Additional Code 3:	Not reported
Additional Code 4:	Not reported
Additional Code 5:	Not reported
Year:	2015
Shipment Date:	20150622
Creation Date:	8/20/2015 22:15:20
Receipt Date:	20150622
Manifest ID:	007544232FLE
Gen EPA ID:	CAR000177980
Trans EPA ID:	MAD039322250
Trans Name:	CLEAN HARBORS ENVIRONMENTAL SERVICES INC
Trans 2 EPA ID:	Not reported
Trans 2 Name:	Not reported
TSDf EPA ID:	CAD044429835
Trans Name:	CLEAN HARBORS WILMINGTON LLC
TSDf Alt EPA ID:	Not reported
TSDf Alt Name:	Not reported
Waste Code:	352
RCRA Code:	D018
Meth Code:	H141
Quantity Tons:	0.0125
Waste Quantity:	25
Quantity Unit:	P
Additional Code 1:	Not reported
Additional Code 2:	Not reported
Additional Code 3:	Not reported
Additional Code 4:	Not reported
Additional Code 5:	Not reported
Year:	2015
Shipment Date:	20150918
Creation Date:	11/6/2015 22:15:24

Map ID  
Direction  
Distance  
Elevation

MAP FINDINGS

Site

Database(s)

EDR ID Number  
EPA ID Number

**CHEVRON 91921 (Continued)**

**1010313783**

Receipt Date:	20150919
Manifest ID:	008831682FLE
Gen EPA ID:	CAR000177980
Trans EPA ID:	MAD039322250
Trans Name:	CLEAN HARBORS ENVIRONMENTAL SERVICE INC
Trans 2 EPA ID:	Not reported
Trans 2 Name:	Not reported
TSDf EPA ID:	CAD044429835
Trans Name:	CLEAN HARBORS WILMINGTON LLC
TSDf Alt EPA ID:	Not reported
TSDf Alt Name:	Not reported
Waste Code:	352
RCRA Code:	D018
Meth Code:	H141
Quantity Tons:	0.035
Waste Quantity:	70
Quantity Unit:	P
Additional Code 1:	Not reported
Additional Code 2:	Not reported
Additional Code 3:	Not reported
Additional Code 4:	Not reported
Additional Code 5:	Not reported
Year:	2015
Shipment Date:	20150127
Creation Date:	3/26/2015 22:15:06
Receipt Date:	20150127
Manifest ID:	008055747FLE
Gen EPA ID:	CAR000177980
Trans EPA ID:	MAD039322250
Trans Name:	CLEAN HARBORS ENVIRONMENTAL SERVICES INC
Trans 2 EPA ID:	Not reported
Trans 2 Name:	Not reported
TSDf EPA ID:	CAD044429835
Trans Name:	CLEAN HARBORS WILMINGTON LLC
TSDf Alt EPA ID:	Not reported
TSDf Alt Name:	Not reported
Waste Code:	134
RCRA Code:	D018
Meth Code:	H141
Quantity Tons:	0.0125
Waste Quantity:	25
Quantity Unit:	P
Additional Code 1:	D001
Additional Code 2:	Not reported
Additional Code 3:	Not reported
Additional Code 4:	Not reported
Additional Code 5:	Not reported
Year:	2015
Shipment Date:	20150127
Creation Date:	3/26/2015 22:15:06
Receipt Date:	20150127
Manifest ID:	008055747FLE
Gen EPA ID:	CAR000177980
Trans EPA ID:	MAD039322250
Trans Name:	CLEAN HARBORS ENVIRONMENTAL SERVICES INC



Map ID  
Direction  
Distance  
Elevation

MAP FINDINGS

Site

Database(s)

EDR ID Number  
EPA ID Number

**CHEVRON 91921 (Continued)**

**1010313783**

Trans 2 EPA ID:	Not reported
Trans 2 Name:	Not reported
TSDf EPA ID:	CAD044429835
Trans Name:	CLEAN HARBORS WILMINGTON LLC
TSDf Alt EPA ID:	Not reported
TSDf Alt Name:	Not reported
Waste Code:	352
RCRA Code:	Not reported
Meth Code:	H141
Quantity Tons:	0.04
Waste Quantity:	80
Quantity Unit:	P
Additional Code 1:	Not reported
Additional Code 2:	Not reported
Additional Code 3:	Not reported
Additional Code 4:	Not reported
Additional Code 5:	Not reported
Year:	2015
Shipment Date:	20150127
Creation Date:	3/26/2015 22:15:06
Receipt Date:	20150127
Manifest ID:	008055747FLE
Gen EPA ID:	CAR000177980
Trans EPA ID:	MAD039322250
Trans Name:	CLEAN HARBORS ENVIRONMENTAL SERVICES INC
Trans 2 EPA ID:	Not reported
Trans 2 Name:	Not reported
TSDf EPA ID:	CAD044429835
Trans Name:	CLEAN HARBORS WILMINGTON LLC
TSDf Alt EPA ID:	Not reported
TSDf Alt Name:	Not reported
Waste Code:	352
RCRA Code:	D018
Meth Code:	H141
Quantity Tons:	0.0225
Waste Quantity:	45
Quantity Unit:	P
Additional Code 1:	Not reported
Additional Code 2:	Not reported
Additional Code 3:	Not reported
Additional Code 4:	Not reported
Additional Code 5:	Not reported
Year:	2015
Shipment Date:	20151109
Creation Date:	1/21/2016 22:16:16
Receipt Date:	20151109
Manifest ID:	008828484FLE
Gen EPA ID:	CAR000177980
Trans EPA ID:	MAD039322250
Trans Name:	CLEAN HARBORS ENVIRONMENTAL SERVICE INC
Trans 2 EPA ID:	Not reported
Trans 2 Name:	Not reported
TSDf EPA ID:	CAD044429835
Trans Name:	CLEAN HARBORS WILMINGTON LLC
TSDf Alt EPA ID:	Not reported

Map ID  
Direction  
Distance  
Elevation

MAP FINDINGS

Site

Database(s)

EDR ID Number  
EPA ID Number

**CHEVRON 91921 (Continued)**

**1010313783**

TSDf Alt Name:	Not reported
Waste Code:	134
RCRA Code:	D018
Meth Code:	H141
Quantity Tons:	0.03
Waste Quantity:	60
Quantity Unit:	P
Additional Code 1:	D001
Additional Code 2:	Not reported
Additional Code 3:	Not reported
Additional Code 4:	Not reported
Additional Code 5:	Not reported
Year:	2015
Shipment Date:	20151109
Creation Date:	1/21/2016 22:16:16
Receipt Date:	20151109
Manifest ID:	008828484FLE
Gen EPA ID:	CAR000177980
Trans EPA ID:	MAD039322250
Trans Name:	CLEAN HARBORS ENVIRONMENTAL SERVICE INC
Trans 2 EPA ID:	Not reported
Trans 2 Name:	Not reported
TSDf EPA ID:	CAD044429835
Trans Name:	CLEAN HARBORS WILMINGTON LLC
TSDf Alt EPA ID:	Not reported
TSDf Alt Name:	Not reported
Waste Code:	352
RCRA Code:	Not reported
Meth Code:	H141
Quantity Tons:	0.04
Waste Quantity:	80
Quantity Unit:	P
Additional Code 1:	Not reported
Additional Code 2:	Not reported
Additional Code 3:	Not reported
Additional Code 4:	Not reported
Additional Code 5:	Not reported
Year:	2015
Shipment Date:	20151109
Creation Date:	1/21/2016 22:16:16
Receipt Date:	20151109
Manifest ID:	008828484FLE
Gen EPA ID:	CAR000177980
Trans EPA ID:	MAD039322250
Trans Name:	CLEAN HARBORS ENVIRONMENTAL SERVICE INC
Trans 2 EPA ID:	Not reported
Trans 2 Name:	Not reported
TSDf EPA ID:	CAD044429835
Trans Name:	CLEAN HARBORS WILMINGTON LLC
TSDf Alt EPA ID:	Not reported
TSDf Alt Name:	Not reported
Waste Code:	352
RCRA Code:	D018
Meth Code:	H141
Quantity Tons:	0.025

Map ID  
Direction  
Distance  
Elevation

MAP FINDINGS

Site

Database(s)

EDR ID Number  
EPA ID Number

**CHEVRON 91921 (Continued)**

**1010313783**

Waste Quantity:	50
Quantity Unit:	P
Additional Code 1:	Not reported
Additional Code 2:	Not reported
Additional Code 3:	Not reported
Additional Code 4:	Not reported
Additional Code 5:	Not reported
Year:	2015
Shipment Date:	20150403
Creation Date:	6/26/2015 22:15:55
Receipt Date:	20150404
Manifest ID:	006100061FLE
Gen EPA ID:	CAR000177980
Trans EPA ID:	MAD039322250
Trans Name:	CLEAN HARBORS ENVIRONMENTAL SERVICES INC
Trans 2 EPA ID:	Not reported
Trans 2 Name:	Not reported
TSDf EPA ID:	CAD044429835
Trans Name:	CLEAN HARBORS WILMINGTON LLC
TSDf Alt EPA ID:	Not reported
TSDf Alt Name:	Not reported
Waste Code:	352
RCRA Code:	Not reported
Meth Code:	H141
Quantity Tons:	0.0175
Waste Quantity:	35
Quantity Unit:	P
Additional Code 1:	Not reported
Additional Code 2:	Not reported
Additional Code 3:	Not reported
Additional Code 4:	Not reported
Additional Code 5:	Not reported
Year:	2015
Shipment Date:	20150724
Creation Date:	9/11/2015 22:15:40
Receipt Date:	20150725
Manifest ID:	008813360FLE
Gen EPA ID:	CAR000177980
Trans EPA ID:	MAD039322250
Trans Name:	CLEAN HARBORS ENVIRONMENTAL SERVICES INC
Trans 2 EPA ID:	Not reported
Trans 2 Name:	Not reported
TSDf EPA ID:	CAD044429835
Trans Name:	CLEAN HARBORS WILMINGTON LLC
TSDf Alt EPA ID:	Not reported
TSDf Alt Name:	Not reported
Waste Code:	352
RCRA Code:	Not reported
Meth Code:	H141
Quantity Tons:	0.0425
Waste Quantity:	85
Quantity Unit:	P
Additional Code 1:	Not reported
Additional Code 2:	Not reported
Additional Code 3:	Not reported

Map ID  
Direction  
Distance  
Elevation

MAP FINDINGS

Site

Database(s)

EDR ID Number  
EPA ID Number

**CHEVRON 91921 (Continued)**

**1010313783**

Additional Code 4:	Not reported
Additional Code 5:	Not reported
Year:	2015
Shipment Date:	20150724
Creation Date:	9/11/2015 22:15:40
Receipt Date:	20150725
Manifest ID:	008813360FLE
Gen EPA ID:	CAR000177980
Trans EPA ID:	MAD039322250
Trans Name:	CLEAN HARBORS ENVIRONMENTAL SERVICES INC
Trans 2 EPA ID:	Not reported
Trans 2 Name:	Not reported
TSDf EPA ID:	CAD044429835
Trans Name:	CLEAN HARBORS WILMINGTON LLC
TSDf Alt EPA ID:	Not reported
TSDf Alt Name:	Not reported
Waste Code:	352
RCRA Code:	D018
Meth Code:	H141
Quantity Tons:	0.0225
Waste Quantity:	45
Quantity Unit:	P
Additional Code 1:	Not reported
Additional Code 2:	Not reported
Additional Code 3:	Not reported
Additional Code 4:	Not reported
Additional Code 5:	Not reported
Year:	2015
Shipment Date:	20150422
Creation Date:	6/26/2015 22:15:55
Receipt Date:	20150422
Manifest ID:	008317761FLE
Gen EPA ID:	CAR000177980
Trans EPA ID:	MAD039322250
Trans Name:	CLEAN HARBORS ENVIRONMENTAL SERVICES INC
Trans 2 EPA ID:	Not reported
Trans 2 Name:	Not reported
TSDf EPA ID:	CAD044429835
Trans Name:	CLEAN HARBORS WILMINGTON LLC
TSDf Alt EPA ID:	Not reported
TSDf Alt Name:	Not reported
Waste Code:	352
RCRA Code:	D018
Meth Code:	H141
Quantity Tons:	0.0175
Waste Quantity:	35
Quantity Unit:	P
Additional Code 1:	Not reported
Additional Code 2:	Not reported
Additional Code 3:	Not reported
Additional Code 4:	Not reported
Additional Code 5:	Not reported
Year:	2015
Shipment Date:	20150316

Map ID  
Direction  
Distance  
Elevation

MAP FINDINGS

Site

Database(s)

EDR ID Number  
EPA ID Number

**CHEVRON 91921 (Continued)**

**1010313783**

Creation Date: 6/24/2015 22:15:41  
Receipt Date: 20150316  
Manifest ID: 008317992FLE  
Gen EPA ID: CAR000177980  
Trans EPA ID: MAD039322250  
Trans Name: CLEAN HARBORS ENVIRONMENTAL SERVICES INC  
Trans 2 EPA ID: Not reported  
Trans 2 Name: Not reported  
TSDf EPA ID: CAD044429835  
Trans Name: CLEAN HARBORS WILMINGTON LLC  
TSDf Alt EPA ID: Not reported  
TSDf Alt Name: Not reported  
Waste Code: 352  
RCRA Code: Not reported  
Meth Code: H141  
Quantity Tons: 0.0175  
Waste Quantity: 35  
Quantity Unit: P  
Additional Code 1: Not reported  
Additional Code 2: Not reported  
Additional Code 3: Not reported  
Additional Code 4: Not reported  
Additional Code 5: Not reported

Year: 2015  
Shipment Date: 20150316  
Creation Date: 6/24/2015 22:15:41  
Receipt Date: 20150316  
Manifest ID: 008317993FLE  
Gen EPA ID: CAR000177980  
Trans EPA ID: MAD039322250  
Trans Name: CLEAN HARBORS ENVIRONMENTAL SERVICES INC  
Trans 2 EPA ID: Not reported  
Trans 2 Name: Not reported  
TSDf EPA ID: CAD044429835  
Trans Name: CLEAN HARBORS WILMINGTON LLC  
TSDf Alt EPA ID: Not reported  
TSDf Alt Name: Not reported  
Waste Code: 352  
RCRA Code: D018  
Meth Code: H141  
Quantity Tons: 0.0125  
Waste Quantity: 25  
Quantity Unit: P  
Additional Code 1: Not reported  
Additional Code 2: Not reported  
Additional Code 3: Not reported  
Additional Code 4: Not reported  
Additional Code 5: Not reported

[Click this hyperlink](#) while viewing on your computer to access 28 additional CA HAZNET: record(s) in the EDR Site Report.

Name: CHEVRON 91921  
Address: 3801 S BRISTOL ST  
Address 2: Not reported

Map ID  
Direction  
Distance  
Elevation

MAP FINDINGS

Site

Database(s)

EDR ID Number  
EPA ID Number

**CHEVRON 91921 (Continued)**

**1010313783**

City,State,Zip: SANTA ANA, CA 927040000  
Year: 2015  
Gepaid: CAR000177980  
Contact: KATHY NORRIS-SLUSHER  
Telephone: 8773866044  
Mailing Name: Not reported  
Mailing Address: PO BOX 6004  
Gen County: 30  
Waste Category: Other organic solids  
TSD EPA ID: CAD044429835  
TSD County: 19  
Disposal Method: Storage, Bulking, And/Or Transfer Off Site--No Treatment/Reovery  
(H010-H129) Or (H131-H135)  
Tons: 0.34

Additional Info:  
Year: 2015  
Shipment Date: 20150603  
Creation Date: 8/20/2015 22:15:20  
Receipt Date: 20150603  
Manifest ID: 007541474FLE  
Gen EPA ID: CAR000177980  
Trans EPA ID: MAD039322250  
Trans Name: CLEAN HARBORS ENVIRONMENTAL SERVICES INC  
Trans 2 EPA ID: Not reported  
Trans 2 Name: Not reported  
TSD EPA ID: CAD044429835  
Trans Name: CLEAN HARBORS WILMINGTON LLC  
TSD EPA ID: Not reported  
TSD EPA Alt Name: Not reported  
Waste Code: 352  
RCRA Code: D018  
Meth Code: H141  
Quantity Tons: 0.02  
Waste Quantity: 40  
Quantity Unit: P  
Additional Code 1: Not reported  
Additional Code 2: Not reported  
Additional Code 3: Not reported  
Additional Code 4: Not reported  
Additional Code 5: Not reported

Year: 2015  
Shipment Date: 20150622  
Creation Date: 8/20/2015 22:15:20  
Receipt Date: 20150622  
Manifest ID: 007544232FLE  
Gen EPA ID: CAR000177980  
Trans EPA ID: MAD039322250  
Trans Name: CLEAN HARBORS ENVIRONMENTAL SERVICES INC  
Trans 2 EPA ID: Not reported  
Trans 2 Name: Not reported  
TSD EPA ID: CAD044429835  
Trans Name: CLEAN HARBORS WILMINGTON LLC  
TSD EPA Alt Name: Not reported  
TSD EPA Alt Name: Not reported  
Waste Code: 134  
RCRA Code: D018

Map ID  
Direction  
Distance  
Elevation

MAP FINDINGS

Site

Database(s)

EDR ID Number  
EPA ID Number

**CHEVRON 91921 (Continued)**

**1010313783**

Meth Code: H141  
Quantity Tons: 0.05  
Waste Quantity: 100  
Quantity Unit: P  
Additional Code 1: D001  
Additional Code 2: Not reported  
Additional Code 3: Not reported  
Additional Code 4: Not reported  
Additional Code 5: Not reported

Year: 2015  
Shipment Date: 20150622  
Creation Date: 8/20/2015 22:15:20  
Receipt Date: 20150622  
Manifest ID: 007544232FLE  
Gen EPA ID: CAR000177980  
Trans EPA ID: MAD039322250  
Trans Name: CLEAN HARBORS ENVIRONMENTAL SERVICES INC  
Trans 2 EPA ID: Not reported  
Trans 2 Name: Not reported  
TSDf EPA ID: CAD044429835  
Trans Name: CLEAN HARBORS WILMINGTON LLC  
TSDf Alt EPA ID: Not reported  
TSDf Alt Name: Not reported  
Waste Code: 352  
RCRA Code: Not reported  
Meth Code: H141  
Quantity Tons: 0.015  
Waste Quantity: 30  
Quantity Unit: P  
Additional Code 1: Not reported  
Additional Code 2: Not reported  
Additional Code 3: Not reported  
Additional Code 4: Not reported  
Additional Code 5: Not reported

Year: 2015  
Shipment Date: 20150622  
Creation Date: 8/20/2015 22:15:20  
Receipt Date: 20150622  
Manifest ID: 007544232FLE  
Gen EPA ID: CAR000177980  
Trans EPA ID: MAD039322250  
Trans Name: CLEAN HARBORS ENVIRONMENTAL SERVICES INC  
Trans 2 EPA ID: Not reported  
Trans 2 Name: Not reported  
TSDf EPA ID: CAD044429835  
Trans Name: CLEAN HARBORS WILMINGTON LLC  
TSDf Alt EPA ID: Not reported  
TSDf Alt Name: Not reported  
Waste Code: 352  
RCRA Code: D018  
Meth Code: H141  
Quantity Tons: 0.0125  
Waste Quantity: 25  
Quantity Unit: P  
Additional Code 1: Not reported

Map ID  
Direction  
Distance  
Elevation

MAP FINDINGS

Site

Database(s)

EDR ID Number  
EPA ID Number

**CHEVRON 91921 (Continued)**

**1010313783**

Additional Code 2:	Not reported
Additional Code 3:	Not reported
Additional Code 4:	Not reported
Additional Code 5:	Not reported
Year:	2015
Shipment Date:	20150918
Creation Date:	11/6/2015 22:15:24
Receipt Date:	20150919
Manifest ID:	008831682FLE
Gen EPA ID:	CAR000177980
Trans EPA ID:	MAD039322250
Trans Name:	CLEAN HARBORS ENVIRONMENTAL SERVICE INC
Trans 2 EPA ID:	Not reported
Trans 2 Name:	Not reported
TSDf EPA ID:	CAD044429835
Trans Name:	CLEAN HARBORS WILMINGTON LLC
TSDf Alt EPA ID:	Not reported
TSDf Alt Name:	Not reported
Waste Code:	352
RCRA Code:	D018
Meth Code:	H141
Quantity Tons:	0.035
Waste Quantity:	70
Quantity Unit:	P
Additional Code 1:	Not reported
Additional Code 2:	Not reported
Additional Code 3:	Not reported
Additional Code 4:	Not reported
Additional Code 5:	Not reported
Year:	2015
Shipment Date:	20150127
Creation Date:	3/26/2015 22:15:06
Receipt Date:	20150127
Manifest ID:	008055747FLE
Gen EPA ID:	CAR000177980
Trans EPA ID:	MAD039322250
Trans Name:	CLEAN HARBORS ENVIRONMENTAL SERVICES INC
Trans 2 EPA ID:	Not reported
Trans 2 Name:	Not reported
TSDf EPA ID:	CAD044429835
Trans Name:	CLEAN HARBORS WILMINGTON LLC
TSDf Alt EPA ID:	Not reported
TSDf Alt Name:	Not reported
Waste Code:	134
RCRA Code:	D018
Meth Code:	H141
Quantity Tons:	0.0125
Waste Quantity:	25
Quantity Unit:	P
Additional Code 1:	D001
Additional Code 2:	Not reported
Additional Code 3:	Not reported
Additional Code 4:	Not reported
Additional Code 5:	Not reported



Map ID  
Direction  
Distance  
Elevation

MAP FINDINGS

Site

Database(s)

EDR ID Number  
EPA ID Number

**CHEVRON 91921 (Continued)**

**1010313783**

Year: 2015  
Shipment Date: 20150127  
Creation Date: 3/26/2015 22:15:06  
Receipt Date: 20150127  
Manifest ID: 008055747FLE  
Gen EPA ID: CAR000177980  
Trans EPA ID: MAD039322250  
Trans Name: CLEAN HARBORS ENVIRONMENTAL SERVICES INC  
Trans 2 EPA ID: Not reported  
Trans 2 Name: Not reported  
TSDf EPA ID: CAD044429835  
Trans Name: CLEAN HARBORS WILMINGTON LLC  
TSDf Alt EPA ID: Not reported  
TSDf Alt Name: Not reported  
Waste Code: 352  
RCRA Code: Not reported  
Meth Code: H141  
Quantity Tons: 0.04  
Waste Quantity: 80  
Quantity Unit: P  
Additional Code 1: Not reported  
Additional Code 2: Not reported  
Additional Code 3: Not reported  
Additional Code 4: Not reported  
Additional Code 5: Not reported

Year: 2015  
Shipment Date: 20150127  
Creation Date: 3/26/2015 22:15:06  
Receipt Date: 20150127  
Manifest ID: 008055747FLE  
Gen EPA ID: CAR000177980  
Trans EPA ID: MAD039322250  
Trans Name: CLEAN HARBORS ENVIRONMENTAL SERVICES INC  
Trans 2 EPA ID: Not reported  
Trans 2 Name: Not reported  
TSDf EPA ID: CAD044429835  
Trans Name: CLEAN HARBORS WILMINGTON LLC  
TSDf Alt EPA ID: Not reported  
TSDf Alt Name: Not reported  
Waste Code: 352  
RCRA Code: D018  
Meth Code: H141  
Quantity Tons: 0.0225  
Waste Quantity: 45  
Quantity Unit: P  
Additional Code 1: Not reported  
Additional Code 2: Not reported  
Additional Code 3: Not reported  
Additional Code 4: Not reported  
Additional Code 5: Not reported

Year: 2015  
Shipment Date: 20151109  
Creation Date: 1/21/2016 22:16:16  
Receipt Date: 20151109  
Manifest ID: 008828484FLE

Map ID  
Direction  
Distance  
Elevation

MAP FINDINGS

Site

Database(s)

EDR ID Number  
EPA ID Number

**CHEVRON 91921 (Continued)**

**1010313783**

Gen EPA ID: CAR000177980  
Trans EPA ID: MAD039322250  
Trans Name: CLEAN HARBORS ENVIRONMENTAL SERVICE INC  
Trans 2 EPA ID: Not reported  
Trans 2 Name: Not reported  
TSDf EPA ID: CAD044429835  
Trans Name: CLEAN HARBORS WILMINGTON LLC  
TSDf Alt EPA ID: Not reported  
TSDf Alt Name: Not reported  
Waste Code: 134  
RCRA Code: D018  
Meth Code: H141  
Quantity Tons: 0.03  
Waste Quantity: 60  
Quantity Unit: P  
Additional Code 1: D001  
Additional Code 2: Not reported  
Additional Code 3: Not reported  
Additional Code 4: Not reported  
Additional Code 5: Not reported

Year: 2015  
Shipment Date: 20151109  
Creation Date: 1/21/2016 22:16:16  
Receipt Date: 20151109  
Manifest ID: 008828484FLE  
Gen EPA ID: CAR000177980  
Trans EPA ID: MAD039322250  
Trans Name: CLEAN HARBORS ENVIRONMENTAL SERVICE INC  
Trans 2 EPA ID: Not reported  
Trans 2 Name: Not reported  
TSDf EPA ID: CAD044429835  
Trans Name: CLEAN HARBORS WILMINGTON LLC  
TSDf Alt EPA ID: Not reported  
TSDf Alt Name: Not reported  
Waste Code: 352  
RCRA Code: Not reported  
Meth Code: H141  
Quantity Tons: 0.04  
Waste Quantity: 80  
Quantity Unit: P  
Additional Code 1: Not reported  
Additional Code 2: Not reported  
Additional Code 3: Not reported  
Additional Code 4: Not reported  
Additional Code 5: Not reported

Year: 2015  
Shipment Date: 20151109  
Creation Date: 1/21/2016 22:16:16  
Receipt Date: 20151109  
Manifest ID: 008828484FLE  
Gen EPA ID: CAR000177980  
Trans EPA ID: MAD039322250  
Trans Name: CLEAN HARBORS ENVIRONMENTAL SERVICE INC  
Trans 2 EPA ID: Not reported  
Trans 2 Name: Not reported

Map ID  
Direction  
Distance  
Elevation

MAP FINDINGS

Site

Database(s)

EDR ID Number  
EPA ID Number

**CHEVRON 91921 (Continued)**

**1010313783**

TSDF EPA ID:	CAD044429835
Trans Name:	CLEAN HARBORS WILMINGTON LLC
TSDF Alt EPA ID:	Not reported
TSDF Alt Name:	Not reported
Waste Code:	352
RCRA Code:	D018
Meth Code:	H141
Quantity Tons:	0.025
Waste Quantity:	50
Quantity Unit:	P
Additional Code 1:	Not reported
Additional Code 2:	Not reported
Additional Code 3:	Not reported
Additional Code 4:	Not reported
Additional Code 5:	Not reported
Year:	2015
Shipment Date:	20150403
Creation Date:	6/26/2015 22:15:55
Receipt Date:	20150404
Manifest ID:	006100061FLE
Gen EPA ID:	CAR000177980
Trans EPA ID:	MAD039322250
Trans Name:	CLEAN HARBORS ENVIRONMENTAL SERVICES INC
Trans 2 EPA ID:	Not reported
Trans 2 Name:	Not reported
TSDF EPA ID:	CAD044429835
Trans Name:	CLEAN HARBORS WILMINGTON LLC
TSDF Alt EPA ID:	Not reported
TSDF Alt Name:	Not reported
Waste Code:	352
RCRA Code:	Not reported
Meth Code:	H141
Quantity Tons:	0.0175
Waste Quantity:	35
Quantity Unit:	P
Additional Code 1:	Not reported
Additional Code 2:	Not reported
Additional Code 3:	Not reported
Additional Code 4:	Not reported
Additional Code 5:	Not reported
Year:	2015
Shipment Date:	20150724
Creation Date:	9/11/2015 22:15:40
Receipt Date:	20150725
Manifest ID:	008813360FLE
Gen EPA ID:	CAR000177980
Trans EPA ID:	MAD039322250
Trans Name:	CLEAN HARBORS ENVIRONMENTAL SERVICES INC
Trans 2 EPA ID:	Not reported
Trans 2 Name:	Not reported
TSDF EPA ID:	CAD044429835
Trans Name:	CLEAN HARBORS WILMINGTON LLC
TSDF Alt EPA ID:	Not reported
TSDF Alt Name:	Not reported
Waste Code:	352

Map ID  
Direction  
Distance  
Elevation

MAP FINDINGS

Site

Database(s)

EDR ID Number  
EPA ID Number

**CHEVRON 91921 (Continued)**

**1010313783**

RCRA Code:	Not reported
Meth Code:	H141
Quantity Tons:	0.0425
Waste Quantity:	85
Quantity Unit:	P
Additional Code 1:	Not reported
Additional Code 2:	Not reported
Additional Code 3:	Not reported
Additional Code 4:	Not reported
Additional Code 5:	Not reported
Year:	2015
Shipment Date:	20150724
Creation Date:	9/11/2015 22:15:40
Receipt Date:	20150725
Manifest ID:	008813360FLE
Gen EPA ID:	CAR000177980
Trans EPA ID:	MAD039322250
Trans Name:	CLEAN HARBORS ENVIRONMENTAL SERVICES INC
Trans 2 EPA ID:	Not reported
Trans 2 Name:	Not reported
TSDf EPA ID:	CAD044429835
Trans Name:	CLEAN HARBORS WILMINGTON LLC
TSDf Alt EPA ID:	Not reported
TSDf Alt Name:	Not reported
Waste Code:	352
RCRA Code:	D018
Meth Code:	H141
Quantity Tons:	0.0225
Waste Quantity:	45
Quantity Unit:	P
Additional Code 1:	Not reported
Additional Code 2:	Not reported
Additional Code 3:	Not reported
Additional Code 4:	Not reported
Additional Code 5:	Not reported
Year:	2015
Shipment Date:	20150422
Creation Date:	6/26/2015 22:15:55
Receipt Date:	20150422
Manifest ID:	008317761FLE
Gen EPA ID:	CAR000177980
Trans EPA ID:	MAD039322250
Trans Name:	CLEAN HARBORS ENVIRONMENTAL SERVICES INC
Trans 2 EPA ID:	Not reported
Trans 2 Name:	Not reported
TSDf EPA ID:	CAD044429835
Trans Name:	CLEAN HARBORS WILMINGTON LLC
TSDf Alt EPA ID:	Not reported
TSDf Alt Name:	Not reported
Waste Code:	352
RCRA Code:	D018
Meth Code:	H141
Quantity Tons:	0.0175
Waste Quantity:	35
Quantity Unit:	P

Map ID  
Direction  
Distance  
Elevation

MAP FINDINGS

Site

Database(s)

EDR ID Number  
EPA ID Number

**CHEVRON 91921 (Continued)**

**1010313783**

Additional Code 1:	Not reported
Additional Code 2:	Not reported
Additional Code 3:	Not reported
Additional Code 4:	Not reported
Additional Code 5:	Not reported
Year:	2015
Shipment Date:	20150316
Creation Date:	6/24/2015 22:15:41
Receipt Date:	20150316
Manifest ID:	008317992FLE
Gen EPA ID:	CAR000177980
Trans EPA ID:	MAD039322250
Trans Name:	CLEAN HARBORS ENVIRONMENTAL SERVICES INC
Trans 2 EPA ID:	Not reported
Trans 2 Name:	Not reported
TSDf EPA ID:	CAD044429835
Trans Name:	CLEAN HARBORS WILMINGTON LLC
TSDf Alt EPA ID:	Not reported
TSDf Alt Name:	Not reported
Waste Code:	352
RCRA Code:	Not reported
Meth Code:	H141
Quantity Tons:	0.0175
Waste Quantity:	35
Quantity Unit:	P
Additional Code 1:	Not reported
Additional Code 2:	Not reported
Additional Code 3:	Not reported
Additional Code 4:	Not reported
Additional Code 5:	Not reported
Year:	2015
Shipment Date:	20150316
Creation Date:	6/24/2015 22:15:41
Receipt Date:	20150316
Manifest ID:	008317993FLE
Gen EPA ID:	CAR000177980
Trans EPA ID:	MAD039322250
Trans Name:	CLEAN HARBORS ENVIRONMENTAL SERVICES INC
Trans 2 EPA ID:	Not reported
Trans 2 Name:	Not reported
TSDf EPA ID:	CAD044429835
Trans Name:	CLEAN HARBORS WILMINGTON LLC
TSDf Alt EPA ID:	Not reported
TSDf Alt Name:	Not reported
Waste Code:	352
RCRA Code:	D018
Meth Code:	H141
Quantity Tons:	0.0125
Waste Quantity:	25
Quantity Unit:	P
Additional Code 1:	Not reported
Additional Code 2:	Not reported
Additional Code 3:	Not reported
Additional Code 4:	Not reported
Additional Code 5:	Not reported

Map ID  
Direction  
Distance  
Elevation

MAP FINDINGS

Site

Database(s)

EDR ID Number  
EPA ID Number

**CHEVRON 91921 (Continued)**

**1010313783**

[Click this hyperlink](#) while viewing on your computer to access  
28 additional CA HAZNET: record(s) in the EDR Site Report.

**H94**  
**NNE**  
**< 1/8**  
**0.037 mi.**  
**197 ft.**

**SHELL SERVICE STATION**  
**3601 BRISTOL AND MACARTHUR**  
**SANTA ANA, CA 92704**

**Site 1 of 9 in cluster H**

**RCRA-SQG** **1000820198**  
**LUST** **CAD983662255**  
**CA FID UST**  
**FINDS**  
**ECHO**  
**CERS**

**Relative:**  
**Higher**

**Actual:**  
**28 ft.**

RCRA-SQG:

Date form received by agency: 2001-04-02 00:00:00.0

Facility name: SHELL SERVICE STATION

Facility address: 3601 BRISTOL AND MACARTHUR  
SAP 136059

SANTA ANA, CA 92704

EPA ID: CAD983662255

Mailing address: P O BOX 2648  
HOUSTON, TX 77252-2648

Contact: SONDR A BIENVENU

Contact address: P O BOX 2648  
HOUSTON, TX 77252-2648

Contact country: US

Contact telephone: 713-241-5036

Contact email: Not reported

EPA Region: 09

Classification: Small Small Quantity Generator

Description: Handler: generates more than 100 and less than 1000 kg of hazardous waste during any calendar month and accumulates less than 6000 kg of hazardous waste at any time; or generates 100 kg or less of hazardous waste during any calendar month, and accumulates more than 1000 kg of hazardous waste at any time

Owner/Operator Summary:

Owner/operator name: EQUILON ENTERPRISES L L C

Owner/operator address: P O BOX 2648  
HOUSTON, TX 77252

Owner/operator country: Not reported

Owner/operator telephone: 713-241-5036

Owner/operator email: Not reported

Owner/operator fax: Not reported

Owner/operator extension: Not reported

Legal status: Private

Owner/Operator Type: Owner

Owner/Op start date: Not reported

Owner/Op end date: Not reported

Handler Activities Summary:

U.S. importer of hazardous waste: No

Mixed waste (haz. and radioactive): No

Recycler of hazardous waste: No

Transporter of hazardous waste: No

Treater, storer or disposer of HW: No

Underground injection activity: No

On-site burner exemption: No

Furnace exemption: No

Used oil fuel burner: No

Map ID  
Direction  
Distance  
Elevation

MAP FINDINGS

Site

Database(s)

EDR ID Number  
EPA ID Number

**SHELL SERVICE STATION (Continued)**

**1000820198**

Used oil processor: No  
User oil refiner: No  
Used oil fuel marketer to burner: No  
Used oil Specification marketer: No  
Used oil transfer facility: No  
Used oil transporter: No

Hazardous Waste Summary:

. Waste code: D001  
. Waste name: IGNITABLE WASTE  
  
. Waste code: D018  
. Waste name: BENZENE

Violation Status: No violations found

LUST:

Name: SHELL #3601  
Address: 3601 S BRISTOL ST  
City,State,Zip: SANTA ANA, CA 92704  
Lead Agency: SANTA ANA RWQCB (REGION 8)  
Case Type: LUST Cleanup Site  
Geo Track: [http://geotracker.waterboards.ca.gov/profile\\_report.asp?global\\_id=T0605900776](http://geotracker.waterboards.ca.gov/profile_report.asp?global_id=T0605900776)  
Global Id: T0605900776  
Latitude: 33.699768394  
Longitude: -117.8854111  
Status: Completed - Case Closed  
Status Date: 05/11/2004  
Case Worker: CAB  
RB Case Number: 083000981T  
Local Agency: SANTA ANA, CITY OF  
File Location: Not reported  
Local Case Number: Not reported  
Potential Media Affect: Aquifer used for drinking water supply  
Potential Contaminants of Concern: Gasoline  
Site History: Not reported

LUST:

Global Id: T0605900776  
Contact Type: Regional Board Caseworker  
Contact Name: CARL BERNHARDT  
Organization Name: SANTA ANA RWQCB (REGION 8)  
Address: 3737 MAIN STREET, SUITE 500  
City: RIVERSIDE  
Email: [carl.bernhardt@waterboards.ca.gov](mailto:carl.bernhardt@waterboards.ca.gov)  
Phone Number: 9517824495

Global Id: T0605900776  
Contact Type: Local Agency Caseworker  
Contact Name: CHRISTOPHER CIRAULO  
Organization Name: SANTA ANA, CITY OF  
Address: 1439 S. BROADWAY  
City: SANTA ANA  
Email: [cciraulo@santa-ana.org](mailto:cciraulo@santa-ana.org)  
Phone Number: Not reported

Map ID  
Direction  
Distance  
Elevation

MAP FINDINGS

Site

Database(s)

EDR ID Number  
EPA ID Number

**SHELL SERVICE STATION (Continued)**

**1000820198**

LUST:

Global Id:	T0605900776
Action Type:	Other
Date:	09/23/1988
Action:	Leak Reported
Global Id:	T0605900776
Action Type:	RESPONSE
Date:	12/12/2003
Action:	Request for Closure
Global Id:	T0605900776
Action Type:	ENFORCEMENT
Date:	08/28/2002
Action:	Staff Letter
Global Id:	T0605900776
Action Type:	ENFORCEMENT
Date:	11/12/2003
Action:	* Verbal Communication
Global Id:	T0605900776
Action Type:	ENFORCEMENT
Date:	09/30/2002
Action:	Staff Letter
Global Id:	T0605900776
Action Type:	ENFORCEMENT
Date:	10/12/2001
Action:	Staff Letter
Global Id:	T0605900776
Action Type:	ENFORCEMENT
Date:	05/11/2004
Action:	Closure/No Further Action Letter
Global Id:	T0605900776
Action Type:	RESPONSE
Date:	10/30/2002
Action:	Monitoring Report - Quarterly
Global Id:	T0605900776
Action Type:	RESPONSE
Date:	08/30/2002
Action:	Monitoring Report - Quarterly
Global Id:	T0605900776
Action Type:	RESPONSE
Date:	01/30/2003
Action:	Monitoring Report - Quarterly
Global Id:	T0605900776
Action Type:	RESPONSE
Date:	09/30/2002
Action:	Other Report / Document
Global Id:	T0605900776



Map ID  
Direction  
Distance  
Elevation

MAP FINDINGS

Site

Database(s)

EDR ID Number  
EPA ID Number

**SHELL SERVICE STATION (Continued)**

**1000820198**

Action Type: RESPONSE  
Date: 12/30/2002  
Action: Remedial Progress Report

Global Id: T0605900776  
Action Type: ENFORCEMENT  
Date: 03/10/2004  
Action: Notification - Preclosure

Global Id: T0605900776  
Action Type: Other  
Date: 03/08/1988  
Action: Leak Discovery

Global Id: T0605900776  
Action Type: RESPONSE  
Date: 07/30/2003  
Action: Monitoring Report - Quarterly

Global Id: T0605900776  
Action Type: RESPONSE  
Date: 10/30/2003  
Action: Monitoring Report - Quarterly

Global Id: T0605900776  
Action Type: RESPONSE  
Date: 04/30/2003  
Action: Monitoring Report - Quarterly

Global Id: T0605900776  
Action Type: RESPONSE  
Date: 01/30/2002  
Action: Soil and Water Investigation Report

**LUST:**

Global Id: T0605900776  
Status: Open - Case Begin Date  
Status Date: 03/08/1988

Global Id: T0605900776  
Status: Open - Site Assessment  
Status Date: 08/24/1988

Global Id: T0605900776  
Status: Open - Remediation  
Status Date: 01/30/1995

Global Id: T0605900776  
Status: Completed - Case Closed  
Status Date: 05/11/2004

**CA FID UST:**

Facility ID: 30000828  
Regulated By: UTNKA  
Regulated ID: 00030277

Map ID  
Direction  
Distance  
Elevation

MAP FINDINGS

Site

Database(s)

EDR ID Number  
EPA ID Number

**SHELL SERVICE STATION (Continued)**

**1000820198**

Cortese Code: Not reported  
SIC Code: Not reported  
Facility Phone: 7145572672  
Mail To: Not reported  
Mailing Address: P O BOX  
Mailing Address 2: Not reported  
Mailing City,St,Zip: SANTA ANA 92704  
Contact: Not reported  
Contact Phone: Not reported  
DUNs Number: Not reported  
NPDES Number: Not reported  
EPA ID: Not reported  
Comments: Not reported  
Status: Active

**FINDS:**

Registry ID: 110002894832

**Environmental Interest/Information System**

RCRAInfo is a national information system that supports the Resource Conservation and Recovery Act (RCRA) program through the tracking of events and activities related to facilities that generate, transport, and treat, store, or dispose of hazardous waste. RCRAInfo allows RCRA program staff to track the notification, permit, compliance, and corrective action activities required under RCRA.

[Click this hyperlink](#) while viewing on your computer to access additional FINDS: detail in the EDR Site Report.

**ECHO:**

Envid: 1000820198  
Registry ID: 110002894832  
DFR URL: <http://echo.epa.gov/detailed-facility-report?fid=110002894832>

**CERS:**

Name: SHELL #3601  
Address: 3601 S BRISTOL ST  
City,State,Zip: SANTA ANA, CA 92704  
Site ID: 201417  
CERS ID: T0605900776  
CERS Description: Leaking Underground Storage Tank Cleanup Site

**Affiliation:**

Affiliation Type Desc: Local Agency Caseworker  
Entity Name: CHRISTOPHER CIRAULO - SANTA ANA, CITY OF  
Entity Title: Not reported  
Affiliation Address: 1439 S. BROADWAY  
Affiliation City: SANTA ANA  
Affiliation State: CA  
Affiliation Country: Not reported  
Affiliation Zip: Not reported  
Affiliation Phone: Not reported

Affiliation Type Desc: Regional Board Caseworker  
Entity Name: CARL BERNHARDT - SANTA ANA RWQCB (REGION 8)

Map ID  
Direction  
Distance  
Elevation

MAP FINDINGS

Site

Database(s)

EDR ID Number  
EPA ID Number

**SHELL SERVICE STATION (Continued)**

**1000820198**

Entity Title: Not reported  
Affiliation Address: 3737 MAIN STREET, SUITE 500  
Affiliation City: RIVERSIDE  
Affiliation State: CA  
Affiliation Country: Not reported  
Affiliation Zip: Not reported  
Affiliation Phone: 9517824495

**H95**  
**NNE**  
**< 1/8**  
**0.037 mi.**  
**197 ft.**

**PAUL MORITA**  
**3601 S BRISTOL**  
**SANTA ANA, CA 92704**  
**Site 2 of 9 in cluster H**

**SWEEPS UST** **U001578195**  
**HIST UST** **N/A**

**Relative:**  
**Higher**  
**Actual:**  
**28 ft.**

**SWEEPS UST:**  
Name: BRISTOL SHELL  
Address: 3601 S BRISTOL ST  
City: SANTA ANA  
Status: Active  
Comp Number: 31  
Number: 2  
Board Of Equalization: Not reported  
Referral Date: 07-15-93  
Action Date: 07-15-93  
Created Date: 07-31-88  
Owner Tank Id: Not reported  
SWRCB Tank Id: 30-020-000031-000001  
Tank Status: A  
Capacity: 10000  
Active Date: 10-21-92  
Tank Use: M.V. FUEL  
STG: P  
Content: REG UNLEADED  
Number Of Tanks: 4

Name: BRISTOL SHELL  
Address: 3601 S BRISTOL ST  
City: SANTA ANA  
Status: Active  
Comp Number: 31  
Number: 2  
Board Of Equalization: Not reported  
Referral Date: 07-15-93  
Action Date: 07-15-93  
Created Date: 07-31-88  
Owner Tank Id: 2  
SWRCB Tank Id: 30-020-000031-000002  
Tank Status: A  
Capacity: 10000  
Active Date: 10-21-92  
Tank Use: M.V. FUEL  
STG: P  
Content: LEADED  
Number Of Tanks: Not reported

Name: BRISTOL SHELL  
Address: 3601 S BRISTOL ST

Map ID  
Direction  
Distance  
Elevation

MAP FINDINGS

Site

Database(s)

EDR ID Number  
EPA ID Number

**PAUL MORITA (Continued)**

**U001578195**

City: SANTA ANA  
Status: Active  
Comp Number: 31  
Number: 2  
Board Of Equalization: Not reported  
Referral Date: 07-15-93  
Action Date: 07-15-93  
Created Date: 07-31-88  
Owner Tank Id: Not reported  
SWRCB Tank Id: 30-020-000031-000003  
Tank Status: A  
Capacity: 10000  
Active Date: 10-21-92  
Tank Use: M.V. FUEL  
STG: P  
Content: REG UNLEADED  
Number Of Tanks: Not reported

Name: BRISTOL SHELL  
Address: 3601 S BRISTOL ST  
City: SANTA ANA  
Status: Active  
Comp Number: 31  
Number: 2  
Board Of Equalization: Not reported  
Referral Date: 07-15-93  
Action Date: 07-15-93  
Created Date: 07-31-88  
Owner Tank Id: Not reported  
SWRCB Tank Id: 30-020-000031-000004  
Tank Status: A  
Capacity: 550  
Active Date: 10-21-92  
Tank Use: OIL  
STG: W  
Content: WASTE OIL  
Number Of Tanks: Not reported

**HIST UST:**

Name: PAUL MORITA  
Address: 3601 S BRISTOL  
City,State,Zip: SANTA ANA, CA 92704  
File Number: 0002EE0F  
URL: <http://geotracker.waterboards.ca.gov/ustpdfs/pdf/0002EE0F.pdf>  
Region: STATE  
Facility ID: 00000030277  
Facility Type: Gas Station  
Other Type: Not reported  
Contact Name: SAME  
Telephone: 7145572672  
Owner Name: SHELL OIL COMPANY  
Owner Address: P.O. BOX 4848  
Owner City,St,Zip: ANAHEIM, CA 92803  
Total Tanks: 0003  
  
Tank Num: 001  
Container Num: 1

Map ID  
Direction  
Distance  
Elevation

MAP FINDINGS

Site

Database(s)

EDR ID Number  
EPA ID Number

**PAUL MORITA (Continued)**

**U001578195**

Year Installed: 1982  
Tank Capacity: 00010000  
Tank Used for: PRODUCT  
Type of Fuel: UNLEADED  
Container Construction Thickness: 1/4  
Leak Detection: Stock Inventor, Groundwater Monitoring Well, 10

Tank Num: 002  
Container Num: 2  
Year Installed: 1982  
Tank Capacity: 00010000  
Tank Used for: PRODUCT  
Type of Fuel: REGULAR  
Container Construction Thickness: 1/4  
Leak Detection: Stock Inventor, Groundwater Monitoring Well, 10

Tank Num: 003  
Container Num: 3  
Year Installed: 1982  
Tank Capacity: 00010000  
Tank Used for: PRODUCT  
Type of Fuel: PREMIUM  
Container Construction Thickness: 1/4  
Leak Detection: Stock Inventor, Groundwater Monitoring Well, 10

[Click here for Geo Tracker PDF:](#)

**H96**  
**NNE**  
**< 1/8**  
**0.037 mi.**  
**197 ft.**

**BRISTOL RETAIL XV,LLC**  
**3601 S. BRISTOL ST**  
**SANTA ANA, CA 92704**

**RCRA NonGen / NLR** **1024755242**  
**CAC002975062**

**Site 3 of 9 in cluster H**

**Relative:**  
**Higher**

RCRA NonGen / NLR:

**Actual:**  
**28 ft.**

Date form received by agency: 2018-08-09 00:00:00.0  
Facility name: BRISTOL RETAIL XV,LLC  
Facility address: 3601 S. BRISTOL ST  
SANTA ANA, CA 92704  
EPA ID: CAC002975062  
Contact: MELISSA BEE  
Contact address: 3601 S. BRISTOL ST  
SANTA ANA, CA 92704  
Contact country: Not reported  
Contact telephone: 949-398-8750  
Contact email: CMCGUIRE@RMC.COM  
EPA Region: 09  
Classification: Non-Generator  
Description: Handler: Non-Generators do not presently generate hazardous waste

Owner/Operator Summary:

Owner/operator name: MELISSA BEE  
Owner/operator address: 3601 S. BRISTOL ST  
SANTA ANA, CA 92704  
Owner/operator country: Not reported  
Owner/operator telephone: 949-398-8750  
Owner/operator email: Not reported  
Owner/operator fax: Not reported

Map ID  
 Direction  
 Distance  
 Elevation

MAP FINDINGS

Site

Database(s)

EDR ID Number  
 EPA ID Number

**BRISTOL RETAIL XV,LLC (Continued)**

**1024755242**

Owner/operator extension: Not reported  
 Legal status: Other  
 Owner/Operator Type: Operator  
 Owner/Op start date: Not reported  
 Owner/Op end date: Not reported

Owner/operator name: BRISTOL RETAIL XV LLC  
 Owner/operator address: 3601 S. BRISTOL ST  
 SANTA ANA, CA 92704

Owner/operator country: Not reported  
 Owner/operator telephone: 949-398-8750  
 Owner/operator email: Not reported  
 Owner/operator fax: Not reported  
 Owner/operator extension: Not reported  
 Legal status: Other  
 Owner/Operator Type: Owner  
 Owner/Op start date: Not reported  
 Owner/Op end date: Not reported

Handler Activities Summary:

U.S. importer of hazardous waste: No  
 Mixed waste (haz. and radioactive): No  
 Recycler of hazardous waste: No  
 Transporter of hazardous waste: Yes  
 Treater, storer or disposer of HW: No  
 Underground injection activity: No  
 On-site burner exemption: No  
 Furnace exemption: No  
 Used oil fuel burner: No  
 Used oil processor: No  
 User oil refiner: No  
 Used oil fuel marketer to burner: No  
 Used oil Specification marketer: No  
 Used oil transfer facility: No  
 Used oil transporter: No

Violation Status: No violations found

**H97**  
**NNE**  
 < 1/8  
 0.037 mi.  
 197 ft.

**BRISTOL SHELL**  
**3601 S BRISTOL**  
**SANTA ANA, CA 92706**  
 Site 4 of 9 in cluster H

**EDR Hist Auto 1020561054**  
**N/A**

**Relative:**  
**Higher**

EDR Hist Auto

**Actual:**  
 28 ft.

Year:	Name:	Type:
1975	BRISTOL SHELL	Gasoline Service Stations
1976	BRISTOL SHELL	Gasoline Service Stations
1977	BRISTOL SHELL	Gasoline Service Stations
1978	BRISTOL SHELL	Gasoline Service Stations
1979	BRISTOL SHELL	Gasoline Service Stations
1980	BRISTOL SHELL	Gasoline Service Stations
1982	BRISTOL SHELL	Gasoline Service Stations
1983	BRISTOL SHELL	Gasoline Service Stations
1985	BRISTOL SHELL	Gasoline Service Stations
1986	BRISTOL SHELL	Gasoline Service Stations
1987	BRISTOL SHELL	Gasoline Service Stations

Map ID  
 Direction  
 Distance  
 Elevation

MAP FINDINGS

Site

Database(s)

EDR ID Number  
 EPA ID Number

**BRISTOL SHELL (Continued)**

**1020561054**

1988	BRISTOL SHELL	Gasoline Service Stations
1989	BRISTOL SHELL	Gasoline Service Stations
1990	BRISTOL SHELL	Gasoline Service Stations
1991	BRISTOL SHELL	Gasoline Service Stations
1992	BRISTOL SHELL	Gasoline Service Stations
1993	BRISTOL SHELL	Gasoline Service Stations
1994	BRISTOL MACAUTHER SHELL	Gasoline Service Stations
1995	BRISTOL MACAUTHER SHELL	Gasoline Service Stations
1996	BRISTOL MACARTHUR SHELL	General Automotive Repair Shops
1997	BRISTOL MACARTHUR SHELL	General Automotive Repair Shops
1998	BRISTOL MACARTHUR SHELL	General Automotive Repair Shops
1999	BRISTOL MACARTHUR SHELL	General Automotive Repair Shops
2000	BRISTOL MACARTHUR SHELL	General Automotive Repair Shops
2001	BRISTOL MACARTHUR SHELL	General Automotive Repair Shops

**H98**  
**NNE**  
 < 1/8  
 0.037 mi.  
 197 ft.

**SHELL #3601**  
**3601 BRISTOL ST**  
**SANTA ANA, CA 92704**  
  
**Site 5 of 9 in cluster H**

**LUST S104791778**  
**N/A**

**Relative:**  
**Higher**  
  
**Actual:**  
**28 ft.**

LUST REG 8:  
 Name: SHELL #3601  
 Address: 3601 BRISTOL ST  
 City: SANTA ANA  
 Region: 8  
 County: Orange  
 Regional Board: Santa Ana Region  
 Facility Status: Case Closed  
 Case Number: 083000981T  
 Local Case Num: Not reported  
 Case Type: Aquifer affected  
 Substance: Gasoline  
 Qty Leaked: Not reported  
 Abate Method: FPVE  
 Cross Street: MAC ARTHUR  
 Enf Type: CLOS  
 Funding: Not reported  
 How Discovered: Not reported  
 How Stopped: Not reported  
 Leak Cause: Not reported  
 Leak Source: Not reported  
 Global ID: T0605900776  
 How Stopped Date: Not reported  
 Enter Date: 8/24/1988  
 Date Confirmation of Leak Began: Not reported  
 Date Preliminary Assessment Began: Not reported  
 Discover Date: 3/8/1988  
 Enforcement Date: Not reported  
 Close Date: 5/11/2004  
 Date Prelim Assessment Workplan Submitted: Not reported  
 Date Pollution Characterization Began: 8/24/1988  
 Date Remediation Plan Submitted: 1/30/1995  
 Date Remedial Action Underway: Not reported  
 Date Post Remedial Action Monitoring: Not reported  
 Enter Date: 8/24/1988  
 GW Qualifies: =  
 Soil Qualifies: =

Map ID  
Direction  
Distance  
Elevation

MAP FINDINGS

Site

Database(s)

EDR ID Number  
EPA ID Number

**SHELL #3601 (Continued)**

**S104791778**

Operator: Not reported  
Facility Contact: Not reported  
Interim: Not reported  
Oversite Program: LUST  
Latitude: 33.69976839  
Longitude: -117.8854111  
MTBE Date: 1/9/2001  
Max MTBE GW: 120  
MTBE Concentration: 18  
Max MTBE Soil: 1400  
MTBE Fuel: 1  
MTBE Tested: MTBE Detected. Site tested for MTBE & MTBE detected  
MTBE Class: Not reported  
Staff: CAB  
Staff Initials: JB  
Lead Agency: Regional Board  
Local Agency: Santa Ana, Orange County  
Hydr Basin #: COASTAL PLAIN OF ORA  
Beneficial: Not reported  
Priority: Not reported  
Cleanup Fund Id: Not reported  
Work Suspended: Not reported  
Summary: 1/95 - VES WP TO SAFD, RB HAS NO COPY 7/28/95 - MW-4 BENZENE @ 1066 UG/L 1/8/95  
- MW-4 BENZENE @ 38 UG/L 1/13/95 - MW-4 FP 7/8/96 - VES NEVER IMPLEMENTED

**199**  
**NNE**  
**< 1/8**  
**0.038 mi.**  
**200 ft.**

**SMILECARE FAMILY DENTISTRY #11**  
**3500 S BRISTOL ST STE 100**  
**SANTA ANA, CA 92704**

**RCRA NonGen / NLR 1024797982**  
**CAL000195080**

**Site 1 of 6 in cluster I**

**Relative:**  
**Higher**  
**Actual:**  
**29 ft.**

RCRA NonGen / NLR:  
Date form received by agency: 1998-08-31 00:00:00.0  
Facility name: SMILECARE FAMILY DENTISTRY #11  
Facility address: 3500 S BRISTOL ST STE 100  
SANTA ANA, CA 92704-7319  
EPA ID: CAL000195080  
Mailing address: 4010 W BOY SCOUT BLVD  
STE 1100  
TAMPA, FL 33607-0000  
Contact: JULIE TORRES  
Contact address: 4010 W BOY SCOUT BLVD STE 1100  
TAMPA, FL 33607  
Contact country: Not reported  
Contact telephone: 813-288-1999  
Contact email: COMPLIANCE@COASTDENTAL.COM  
EPA Region: 09  
Classification: Non-Generator  
Description: Handler: Non-Generators do not presently generate hazardous waste  
  
Owner/Operator Summary:  
Owner/operator name: COAST DENTAL  
Owner/operator address: 4010 W BOY SCOUT BLVD STE 1100  
TAMPA, FL 33607  
Owner/operator country: Not reported  
Owner/operator telephone: 813-288-6220  
Owner/operator email: Not reported



Map ID  
Direction  
Distance  
Elevation

MAP FINDINGS

Site

Database(s)

EDR ID Number  
EPA ID Number

**SMILECARE FAMILY DENTISTRY #11 (Continued)**

**1024797982**

Owner/operator fax: Not reported  
Owner/operator extension: Not reported  
Legal status: Other  
Owner/Operator Type: Owner  
Owner/Op start date: Not reported  
Owner/Op end date: Not reported

Owner/operator name: JULIE TORRES  
Owner/operator address: 4010 W BOY SCOUT BLVD STE 1100  
TAMPA, FL 33607

Owner/operator country: Not reported  
Owner/operator telephone: 813-288-1999  
Owner/operator email: Not reported  
Owner/operator fax: Not reported  
Owner/operator extension: Not reported  
Legal status: Other  
Owner/Operator Type: Operator  
Owner/Op start date: Not reported  
Owner/Op end date: Not reported

Handler Activities Summary:

U.S. importer of hazardous waste: No  
Mixed waste (haz. and radioactive): No  
Recycler of hazardous waste: No  
Transporter of hazardous waste: Yes  
Treater, storer or disposer of HW: No  
Underground injection activity: No  
On-site burner exemption: No  
Furnace exemption: No  
Used oil fuel burner: No  
Used oil processor: No  
User oil refiner: No  
Used oil fuel marketer to burner: No  
Used oil Specification marketer: No  
Used oil transfer facility: No  
Used oil transporter: No

Violation Status: No violations found

1100  
NNE  
< 1/8  
0.049 mi.  
260 ft.

**GOODYEAR TIRE STORE**  
**3365 S BRISTOL**  
**SANTA ANA, CA 92704**  
**Site 2 of 6 in cluster I**

**LUST S101589112**  
**CA FID UST N/A**  
**CERS**

Relative:  
Higher  
Actual:  
30 ft.

LUST:  
Name: GOODYEAR STORE  
Address: 3365 S BRISTOL ST  
City,State,Zip: SANTA ANA, CA 92707  
Lead Agency: SANTA ANA, CITY OF  
Case Type: LUST Cleanup Site  
Geo Track: [http://geotracker.waterboards.ca.gov/profile\\_report.asp?global\\_id=T0605901572](http://geotracker.waterboards.ca.gov/profile_report.asp?global_id=T0605901572)  
Global Id: T0605901572  
Latitude: 33.7019921  
Longitude: -117.8853995  
Status: Completed - Case Closed  
Status Date: 02/24/1999  
Case Worker: CC

Map ID  
Direction  
Distance  
Elevation

MAP FINDINGS

Site

Database(s)

EDR ID Number  
EPA ID Number

**GOODYEAR TIRE STORE (Continued)**

**S101589112**

RB Case Number: 083002132T  
Local Agency: SANTA ANA, CITY OF  
File Location: Not reported  
Local Case Number: Not reported  
Potential Media Affect: Soil  
Potential Contaminants of Concern: Waste Oil / Motor / Hydraulic / Lubricating  
Site History: Not reported

LUST:

Global Id: T0605901572  
Contact Type: Local Agency Caseworker  
Contact Name: CHRISTOPHER CIRAULO  
Organization Name: SANTA ANA, CITY OF  
Address: 1439 S. BROADWAY  
City: SANTA ANA  
Email: cciraulo@santa-ana.org  
Phone Number: Not reported

Global Id: T0605901572  
Contact Type: Regional Board Caseworker  
Contact Name: NANCY OLSON-MARTIN  
Organization Name: SANTA ANA RWQCB (REGION 8)  
Address: 3737 MAIN STREET, SUITE 500  
City: RIVERSIDE  
Email: nolson-martin@waterboards.ca.gov  
Phone Number: Not reported

Global Id: T0605901572  
Contact Type: Regional Board Caseworker  
Contact Name: NANCY OLSON-MARTIN  
Organization Name: SANTA ANA RWQCB (REGION 8)  
Address: 3737 MAIN STREET, SUITE 500  
City: RIVERSIDE  
Email: nolson-martin@waterboards.ca.gov  
Phone Number: Not reported

LUST:

Global Id: T0605901572  
Action Type: Other  
Date: 08/04/1992  
Action: Leak Stopped

Global Id: T0605901572  
Action Type: Other  
Date: 08/04/1992  
Action: Leak Reported

Global Id: T0605901572  
Action Type: ENFORCEMENT  
Date: 02/24/1999  
Action: Closure/No Further Action Letter

Global Id: T0605901572  
Action Type: Other  
Date: 08/04/1992  
Action: Leak Discovery

Map ID  
Direction  
Distance  
Elevation

MAP FINDINGS

Site

Database(s)

EDR ID Number  
EPA ID Number

**GOODYEAR TIRE STORE (Continued)**

**S101589112**

LUST:

Global Id: T0605901572  
Status: Open - Case Begin Date  
Status Date: 08/04/1992  
  
Global Id: T0605901572  
Status: Open - Site Assessment  
Status Date: 08/04/1992  
  
Global Id: T0605901572  
Status: Completed - Case Closed  
Status Date: 02/24/1999

CA FID UST:

Facility ID: 30001322  
Regulated By: UTNKI  
Regulated ID: Not reported  
Cortese Code: Not reported  
SIC Code: Not reported  
Facility Phone: 7149793093  
Mail To: Not reported  
Mailing Address: 3365 S BRISTOL  
Mailing Address 2: Not reported  
Mailing City,St,Zip: SANTA ANA 92704  
Contact: Not reported  
Contact Phone: Not reported  
DUNs Number: Not reported  
NPDES Number: Not reported  
EPA ID: Not reported  
Comments: Not reported  
Status: Inactive

CERS:

Name: GOODYEAR STORE  
Address: 3365 S BRISTOL ST  
City,State,Zip: SANTA ANA, CA 92707  
Site ID: 221996  
CERS ID: T0605901572  
CERS Description: Leaking Underground Storage Tank Cleanup Site

Affiliation:

Affiliation Type Desc: Local Agency Caseworker  
Entity Name: CHRISTOPHER CIRAULO - SANTA ANA, CITY OF  
Entity Title: Not reported  
Affiliation Address: 1439 S. BROADWAY  
Affiliation City: SANTA ANA  
Affiliation State: CA  
Affiliation Country: Not reported  
Affiliation Zip: Not reported  
Affiliation Phone: Not reported

Map ID  
 Direction  
 Distance  
 Elevation

MAP FINDINGS

Site

Database(s)

EDR ID Number  
 EPA ID Number

**I101**      **GOODYEAR STORE**  
**NNE**      **3365**  
**< 1/8**     **SANTA ANA, CA 92707**  
**0.049 mi.**  
**260 ft.**    **Site 3 of 6 in cluster I**

**LUST**    **S101299957**  
**HIST CORTESE**    **N/A**

**Relative:**  
**Higher**  
  
**Actual:**  
**30 ft.**

**LUST REG 8:**  
 Name: GOODYEAR STORE  
 Address: 3365 BRISTOL ST  
 City: SANTA ANA  
 Region: 8  
 County: Orange  
 Regional Board: Santa Ana Region  
 Facility Status: Preliminary site assessment workplan submitted  
 Case Number: 083002132T  
 Local Case Num: Not reported  
 Case Type: Soil only  
 Substance: Waste Oil  
 Qty Leaked: Not reported  
 Abate Method: Excavate and Dispose - remove contaminated soil and dispose in approved site  
  
 Cross Street: MCARTHUR  
 Enf Type: CLOS  
 Funding: Not reported  
 How Discovered: Tank Closure  
 How Stopped: Not reported  
 Leak Cause: Other Cause  
 Leak Source: Tank  
 Global ID: T0605901572  
 How Stopped Date: 8/4/1992  
 Enter Date: 10/8/1992  
 Date Confirmation of Leak Began: 8/4/1992  
 Date Preliminary Assessment Began: Not reported  
 Discover Date: 8/4/1992  
 Enforcement Date: Not reported  
 Close Date: 2/24/1999  
 Date Prelim Assessment Workplan Submitted: 1/1/1965  
 Date Pollution Characterization Began: Not reported  
 Date Remediation Plan Submitted: Not reported  
 Date Remedial Action Underway: Not reported  
 Date Post Remedial Action Monitoring: Not reported  
 Enter Date: 10/8/1992  
 GW Qualifies: Not reported  
 Soil Qualifies: Not reported  
 Operator: Not reported  
 Facility Contact: Not reported  
 Interim: Not reported  
 Oversight Program: LUST  
 Latitude: 33.70049849  
 Longitude: -117.8844045  
 MTBE Date: Not reported  
 Max MTBE GW: Not reported  
 MTBE Concentration: 0  
 Max MTBE Soil: Not reported  
 MTBE Fuel: 0  
 MTBE Tested: Not Required to be Tested.  
 MTBE Class: \*  
 Staff: NOM  
 Staff Initials: JB

Map ID  
Direction  
Distance  
Elevation

MAP FINDINGS

Site

Database(s)

EDR ID Number  
EPA ID Number

**GOODYEAR STORE (Continued)**

**S101299957**

Lead Agency: Local Agency  
Local Agency: Santa Ana, Orange County  
Hydr Basin #: COASTAL PLAIN OF ORA  
Beneficial: Not reported  
Priority: Not reported  
Cleanup Fund Id: Not reported  
Work Suspended: Not reported  
Summary: Not reported

**HIST CORTESE:**

edr\_fname: GOODYEAR STORE  
edr\_fadd1: 3365  
City,State,Zip: SANTA ANA, CA 92707  
Region: CORTESE  
Facility County Code: 30  
Reg By: LTNKA  
Reg Id: 083002132T

**1102  
NNE  
< 1/8  
0.049 mi.  
260 ft.**

**GOODYEAR TIRE STORE  
3365 S BRISTOL ST  
SANTA ANA, CA 92704  
Site 4 of 6 in cluster I**

**CERS HAZ WASTE  
SWEEPS UST  
CERS**

**S106926820  
N/A**

**Relative:  
Higher  
Actual:  
30 ft.**

**CERS HAZ WASTE:**  
Name: BIG O TIRES # 5835  
Address: 3365 S BRISTOL ST  
City,State,Zip: SANTA ANA, CA 92704  
Site ID: 379816  
CERS ID: 10404436  
CERS Description: Hazardous Waste Generator

**SWEEPS UST:**

Name: GOODYEAR TIRE STORE  
Address: 3365 S BRISTOL ST  
City: SANTA ANA  
Status: Not reported  
Comp Number: 495  
Number: Not reported  
Board Of Equalization: Not reported  
Referral Date: Not reported  
Action Date: Not reported  
Created Date: Not reported  
Owner Tank Id: Not reported  
SWRCB Tank Id: 30-020-000495-000001  
Tank Status: Not reported  
Capacity: 550  
Active Date: Not reported  
Tank Use: OIL  
STG: WASTE  
Content: WASTE OIL  
Number Of Tanks: 1

**CERS:**

Name: BIG O TIRES # 5835  
Address: 3365 S BRISTOL ST

Map ID  
Direction  
Distance  
Elevation

MAP FINDINGS

Site

Database(s)

EDR ID Number  
EPA ID Number

**GOODYEAR TIRE STORE (Continued)**

**S106926820**

City,State,Zip: SANTA ANA, CA 92704  
Site ID: 379816  
CERS ID: 10404436  
CERS Description: Chemical Storage Facilities

Violations:

Site ID: 379816  
Site Name: Big O Tires # 5835  
Violation Date: 02-28-2017  
Citation: 22 CCR 12 66262.34(f) - California Code of Regulations, Title 22, Chapter 12, Section(s) 66262.34(f)  
Violation Description: Failure to properly label hazardous waste accumulation containers and portable tanks with the following requirements: "Hazardous Waste", name and address of the generator, physical and chemical characteristics of the Hazardous Waste, and starting accumulation date.  
Violation Notes: Returned to compliance on 02/28/2017. Waste Coolant drum had incorrect Accumulation Start Date. Violation Corrected on site.  
Violation Division: Orange County Environmental Health  
Violation Program: HW  
Violation Source: CERS

Site ID: 379816  
Site Name: Big O Tires # 5835  
Violation Date: 08-19-2013  
Citation: 22 CCR 12 66262.40(a) - California Code of Regulations, Title 22, Chapter 12, Section(s) 66262.40(a)  
Violation Description: Failure to maintain uniform hazardous waste manifest, consolidated manifest, or bills of lading copies for three years.  
Violation Notes: Returned to compliance on 10/31/2013. Hazardous waste manifests for the previous 12 months are not available for review. Several manifests for waste oil hauling for June 2013 were available, but the manager was unable to locate documentation for hazardous waste hauling prior to that month. Please provide copies of hazardous waste manifests for the previous 12 months to both this Agency and the facility within 30 days. Manifests must be available for hauling of waste oil, waste antifreeze, used oil filters, waste brake fluid, and parts washer service.  
Violation Division: Orange County Environmental Health  
Violation Program: HW  
Violation Source: CERS

Site ID: 379816  
Site Name: Big O Tires # 5835  
Violation Date: 08-04-2014  
Citation: HSC 6.95 25508.1(a)-(e) - California Health and Safety Code, Chapter 6.95, Section(s) 25508.1(a)-(e)  
Violation Description: Failure to electronically update business plan within 30 days of any one of the following events: A 100 percent or more increase in the quantity of a previously disclosed material. Any handling of a previously undisclosed hazardous materials at or above reportable quantities. A change of business address, business ownership, or business name.  
Violation Notes: Returned to compliance on 12/06/2014.  
Violation Division: Orange County Environmental Health  
Violation Program: HMRRP  
Violation Source: CERS

Map ID  
Direction  
Distance  
Elevation

MAP FINDINGS

Site

Database(s)

EDR ID Number  
EPA ID Number

GOODYEAR TIRE STORE (Continued)

S106926820

Evaluation:

Eval General Type: Other/Unknown  
Eval Date: 02-01-2018  
Violations Found: No  
Eval Type: Other, not routine, done by local agency  
Eval Notes: Not reported  
Eval Division: Orange County Environmental Health  
Eval Program: HMRRP  
Eval Source: CERS

Eval General Type: Other/Unknown  
Eval Date: 06-18-2016  
Violations Found: No  
Eval Type: Other, not routine, done by local agency  
Eval Notes: Facility has complied with 2016 HMBEP reporting requirement. Reviewed HMBEP submittal on E-submit. Package was declined and an email sent to the facility contact. The following corrections are still needed:  
CHEMICAL INVENTORY Used oil filters G complete the hazardous components chart using the hazardous components of the oil filters and include the %WT and CAS# information.  
Eval Division: Orange County Environmental Health  
Eval Program: HMRRP  
Eval Source: CERS

Eval General Type: Compliance Evaluation Inspection  
Eval Date: 08-04-2014  
Violations Found: No  
Eval Type: Routine done by local agency  
Eval Notes: FA0066347 Big O Tires, 3365 S Bristol St, Santa Ana CA 92704 INSPECTOR  
COMMENTS On site for routine hazardous waste inspection. Consent to enter and inspect was given by Mishonda Kruis. Observed the facility and inspected hazardous waste storage. The tanks and containers are stored closed and properly labeled. No evidence of hazardous waste spillage or runoff was observed. Manifests are available for review. Emergency plan was updated during the inspection.  
Eval Division: Orange County Environmental Health  
Eval Program: HW  
Eval Source: CERS

Eval General Type: Compliance Evaluation Inspection  
Eval Date: 08-19-2013  
Violations Found: Yes  
Eval Type: Routine done by local agency  
Eval Notes: On site for routine hazardous waste inspection. Consent to enter, inspect, and take photographs was given by Joshua Secretario. Observed the facility and inspected hazardous waste storage. Tanks and containers are stored closed and properly labeled. No evidence of hazardous waste spillage or runoff was observed. Emergency plan is available for review.  
Eval Division: Orange County Environmental Health  
Eval Program: HW  
Eval Source: CERS

Eval General Type: Other/Unknown  
Eval Date: 08-04-2014  
Violations Found: No  
Eval Type: Other, not routine, done by local agency

Map ID  
Direction  
Distance  
Elevation

MAP FINDINGS

Site

Database(s)

EDR ID Number  
EPA ID Number

**GOODYEAR TIRE STORE (Continued)**

**S106926820**

Eval Notes: INSPECTOR COMMENTS Onsite for routine HazMat inspection. The business changed owners in February 2014. The new owner is Goldenwest Tire Centers.

Eval Division: Orange County Environmental Health  
Eval Program: HMRRP  
Eval Source: CERS

Eval General Type: Other/Unknown  
Eval Date: 08-04-2014  
Violations Found: No  
Eval Type: Other, not routine, done by local agency  
Eval Notes: INSPECTOR COMMENTS Onsite for routine HW inspection. The business changed owners in February 2014. The new owner is Goldenwest Tire Centers.

Eval Division: Orange County Environmental Health  
Eval Program: HW  
Eval Source: CERS

Eval General Type: Compliance Evaluation Inspection  
Eval Date: 08-19-2013  
Violations Found: No  
Eval Type: Routine done by local agency  
Eval Notes: On site for initial/routine hazardous materials and business emergency plan inspection. Consent to enter, inspect, and take photographs was granted by Joshua Secretario. Observed the facility and inspected hazardous materials storage. The following hazardous materials were observed in amounts that exceed the required disclosure quantities: - New oil, tank - Waste oil, tank - New antifreeze, drum - Waste antifreeze, drum - ATG, drum - Motor oil 0W-20, drum - Motor oil 10W-30, drum - Diesel oil 15W-40, drum - Used oil filters\*, container  
\*The used oil filters accumulate in a large metal container that could allow the total weight of the spent filters to exceed the 500 pound disclosure threshold. Please evaluate the used oil filter accumulation and determine whether it falls below the disclosure threshold. The facility is responsible for identifying all hazardous materials, to include hazardous wastes, which are above the disclosure thresholds. If there is [Truncated]

Eval Division: Orange County Environmental Health  
Eval Program: HMRRP  
Eval Source: CERS

Eval General Type: Other/Unknown  
Eval Date: 10-31-2013  
Violations Found: No  
Eval Type: Other, not routine, done by local agency  
Eval Notes: This Agency received copies of hazardous waste manifests for the previous 12 months. Mr. Aaron Engi of Big O Tires stated in an email that copies of these documents have been provided to the site, as well. Violation (W038) has been corrected. Please maintain hazardous waste manifests for three years and make them available for review during inspections. Thank you.

Eval Division: Orange County Environmental Health  
Eval Program: HW  
Eval Source: CERS

Eval General Type: Compliance Evaluation Inspection  
Eval Date: 02-28-2017



Map ID  
Direction  
Distance  
Elevation

MAP FINDINGS

Site

Database(s)

EDR ID Number  
EPA ID Number

**GOODYEAR TIRE STORE (Continued)**

**S106926820**

Violations Found: Yes  
Eval Type: Routine done by local agency  
Eval Notes: INSPECTOR COMMENTS On site for a routine hazardous waste inspection. Consent to inspect and take any necessary photos was given by Rene Dominguez, Manager. Walked throughout the facility. Observed hazardous waste storage areas. Containers were closed and properly maintained. Waste coolant drum had incorrect accumulation start date. Violation corrected on site. Manifests were available and reviewed. Employees are reported to be trained. Emergency plan is posted near waste area. No hazardous waste or universal waste observed in the dumpster/enclosure area.

Eval Division: Orange County Environmental Health  
Eval Program: HW  
Eval Source: CERS

Eval General Type: Other/Unknown  
Eval Date: 06-23-2016  
Violations Found: No  
Eval Type: Other, not routine, done by local agency  
Eval Notes: Reviewed HMBEP submittal on E-submit. Facility has disclosed 7 chemicals (3 waste). All forms were accepted.

Eval Division: Orange County Environmental Health  
Eval Program: HMRRP  
Eval Source: CERS

Eval General Type: Compliance Evaluation Inspection  
Eval Date: 08-04-2014  
Violations Found: Yes  
Eval Type: Routine done by local agency  
Eval Notes: INSPECTOR COMMENTS On site for routine hazardous materials and emergency plan inspection. Consent to enter and inspect was given by Mishonda Kruis. The business changed owners in February 2014. Observed the facility and inspected hazardous materials storage. The following materials were observed in amounts that exceed the required disclosure quantities: - New oil, 5W-30 - New oil, all other lubricants - Waste oil - Antifreeze - Waste antifreeze - Used oil filters REQUIREMENT FOR ELECTRONIC SUBMITTAL OF HMBEP DOCUMENTS: This report serves as notice that the facility must submit the following documents electronically within 30 days of this report: - Business Emergency Plan - Hazardous Materials Inventory - Site Map The facility is responsible for identifying all hazardous materials, to include hazardous wastes, which are above disclosure thresholds. If there is a change in the type or amount of chemicals that are maintained on site, please submit revised [Truncated]

Eval Division: Orange County Environmental Health  
Eval Program: HMRRP  
Eval Source: CERS

Eval General Type: Other/Unknown  
Eval Date: 08-25-2014  
Violations Found: No  
Eval Type: Other, not routine, done by local agency  
Eval Notes: - copy of billing invoice received from Big O's Brianna Price (561-383-6620; Palm Beach Gardens, FL) for EHD programs. - invoice received as part of a business closure packet e-mailed to me. - invoice copies given to respective EHD inspector.

Eval Division: Orange County Environmental Health

Map ID  
Direction  
Distance  
Elevation

MAP FINDINGS

Site

Database(s)

EDR ID Number  
EPA ID Number

**GOODYEAR TIRE STORE (Continued)**

**S106926820**

Eval Program: HMRRP  
Eval Source: CERS

Eval General Type: Other/Unknown  
Eval Date: 12-04-2015  
Violations Found: No  
Eval Type: Other, not routine, done by local agency  
Eval Notes: Documents submitted to E-submit on 2/18/15 were reviewed and declined with the following considerations: Lead Acid Batteries: The "sulfuric acid electrolyte (40% by weight)" is the only constituent reportable. The volume, 600 pounds solid, reported for Lead Acid Batteries and "Largest Container" are incorrect since the entire battery weight and composition is not reportable. Therefore, total volume of only the sulfuric acid electrolyte (40% by weight) liquid must be verified and be reported if total volume is equal to or greater than 55 gallons. If reportable volume (55 gallons or more) of sulfuric acid is stored on site, then the lead acid battery form must be revised as follows: - Common Name must be changed from G Auto BatteriesG to G Lead Acid Batteries.G - CAS# number listed under "Common Name" must be removed since this is not a "pure" material. - G Physical StateG must be changed from G SolidG to G Liquid.G - G ReactiveG must also be checked in G Fed Hazard [Truncated]

Eval Division: Orange County Environmental Health  
Eval Program: HMRRP  
Eval Source: CERS

Eval General Type: Compliance Evaluation Inspection  
Eval Date: 02-28-2017  
Violations Found: No  
Eval Type: Routine done by local agency  
Eval Notes: INSPECTOR COMMENTS On site for routine hazardous materials and business emergency plan inspection. Consent to enter and inspect was given by Rene Dominguez, Manager. Spoke with Mr. Dominguez about the information to submit in CERS by March 1st 2017. Observed the facility and inspected hazardous materials storage. Training records are current and available for review. Business emergency plan is on site and available for review. The facility is responsible for identifying all hazardous materials, to include hazardous wastes, which are above disclosure thresholds (200cuft compressed gas, 55 gal liquid, 500 lbs solid). If there is a change in the type or amount of chemicals that are maintained on site, please electronically submit revised documents within 30 days of the change.

Eval Division: Orange County Environmental Health  
Eval Program: HMRRP  
Eval Source: CERS

Eval General Type: Other/Unknown  
Eval Date: 05-30-2017  
Violations Found: No  
Eval Type: Other, not routine, done by local agency  
Eval Notes: CERS Submission Accepted  
Eval Division: Orange County Environmental Health  
Eval Program: HMRRP  
Eval Source: CERS

Eval General Type: Other/Unknown  
Eval Date: 08-25-2014

Map ID  
Direction  
Distance  
Elevation

MAP FINDINGS

Site

Database(s)

EDR ID Number  
EPA ID Number

**GOODYEAR TIRE STORE (Continued)**

**S106926820**

Violations Found: No  
Eval Type: Other, not routine, done by local agency  
Eval Notes: - copy of billing invoice received from Big O's Brianna Price (561-383-6620; Palm Beach Gardens, FL) for EHD programs. - invoice received as part of a business closure packet e-mailed to me. - invoice copies given to respective EHD inspector.  
  
Eval Division: Orange County Environmental Health  
Eval Program: HW  
Eval Source: CERS  
  
Eval General Type: Other/Unknown  
Eval Date: 10-31-2013  
Violations Found: No  
Eval Type: Other, not routine, done by local agency  
Eval Notes: Reviewed HMBEP submission package on CERS, DENIED. Request for re-submittal this date. Chemical disclosure was DENIED, 5 products 2 hazardous wastes (plus additional disclosure for used oil filters) The following documents were accepted in the CERS database: Business Activities Owner and Operator Identification Business Emergency Plan  
  
Eval Division: Orange County Environmental Health  
Eval Program: HMRRP  
Eval Source: CERS  
  
Eval General Type: Other/Unknown  
Eval Date: 11-08-2013  
Violations Found: No  
Eval Type: Other, not routine, done by local agency  
Eval Notes: The following documents were received and ACCEPTED on CERS: Business Activities Form Business Owner/Operator Form Chemical Inventory for 8 chemicals Facility Site Map Thank you.  
  
Eval Division: Orange County Environmental Health  
Eval Program: HMRRP  
Eval Source: CERS

Coordinates:  
Site ID: 379816  
Facility Name: Big O Tires # 5835  
Env Int Type Code: HWG  
Program ID: 10404436  
Coord Name: Not reported  
Ref Point Type Desc: Center of a facility or station.  
Latitude: 33.701200  
Longitude: -117.885400

Affiliation:  
Affiliation Type Desc: CUPA District  
Entity Name: Orange County Env Health  
Entity Title: Not reported  
Affiliation Address: 1241 East Dyer Road Suite 120  
Affiliation City: Santa Ana  
Affiliation State: CA  
Affiliation Country: Not reported  
Affiliation Zip: 92705-5611  
Affiliation Phone: (714) 433-6000  
  
Affiliation Type Desc: Operator

Map ID  
Direction  
Distance  
Elevation

MAP FINDINGS

Site

Database(s)

EDR ID Number  
EPA ID Number

**GOODYEAR TIRE STORE (Continued)**

**S106926820**

Entity Name: GOLDEN WEST TIRE CENTERS, LLC  
Entity Title: Not reported  
Affiliation Address: Not reported  
Affiliation City: Not reported  
Affiliation State: Not reported  
Affiliation Country: Not reported  
Affiliation Zip: Not reported  
Affiliation Phone: (714) 236-0715

Affiliation Type Desc: Facility Mailing Address  
Entity Name: Mailing Address  
Entity Title: Not reported  
Affiliation Address: 10934 PORTAL DR  
Affiliation City: LOS ALAMITOS  
Affiliation State: CA  
Affiliation Country: Not reported  
Affiliation Zip: 90720  
Affiliation Phone: Not reported

Affiliation Type Desc: Document Preparer  
Entity Name: LESLIE LOPEZ  
Entity Title: Not reported  
Affiliation Address: Not reported  
Affiliation City: Not reported  
Affiliation State: Not reported  
Affiliation Country: Not reported  
Affiliation Zip: Not reported  
Affiliation Phone: Not reported

Affiliation Type Desc: Environmental Contact  
Entity Name: MICHAEL BIDDLE  
Entity Title: Not reported  
Affiliation Address: 10934 Portal Dr.  
Affiliation City: Los Alamitos  
Affiliation State: CA  
Affiliation Country: Not reported  
Affiliation Zip: 90720  
Affiliation Phone: Not reported

Affiliation Type Desc: Identification Signer  
Entity Name: MATTHEW GRECO  
Entity Title: MANAGING MEMBER  
Affiliation Address: Not reported  
Affiliation City: Not reported  
Affiliation State: Not reported  
Affiliation Country: Not reported  
Affiliation Zip: Not reported  
Affiliation Phone: Not reported

Affiliation Type Desc: Parent Corporation  
Entity Name: GOLDEN WEST TIRE CENTERS, LLC  
Entity Title: Not reported  
Affiliation Address: Not reported  
Affiliation City: Not reported  
Affiliation State: Not reported  
Affiliation Country: Not reported  
Affiliation Zip: Not reported

Map ID  
Direction  
Distance  
Elevation

MAP FINDINGS

Site

Database(s)

EDR ID Number  
EPA ID Number

**GOODYEAR TIRE STORE (Continued)**

**S106926820**

Affiliation Phone: Not reported  
Affiliation Type Desc: Legal Owner  
Entity Name: GOLDEN WEST TIRE CENTERS, LLC  
Entity Title: Not reported  
Affiliation Address: 10934 PORTAL  
Affiliation City: LOS ALAMITOS  
Affiliation State: CA  
Affiliation Country: United States  
Affiliation Zip: 90720  
Affiliation Phone: (714) 236-0715

**I103  
NNE  
< 1/8  
0.049 mi.  
260 ft.**

**GOLDEN WEST TIRE CENTERS LLC DBA BIG O TIRES #5835  
3365 S BRISTOL ST  
SANTA ANA, CA 92704**

**RCRA NonGen / NLR**

**1024842927  
CAL000393829**

**Site 5 of 6 in cluster I**

**Relative:  
Higher**

RCRA NonGen / NLR:

**Actual:  
30 ft.**

Date form received by agency: 2014-02-03 00:00:00.0  
Facility name: GOLDEN WEST TIRE CENTERS LLC DBA BIG O TIRES #5835  
Facility address: 3365 S BRISTOL ST  
SANTA ANA, CA 92704  
EPA ID: CAL000393829  
Mailing address: 10934 PORTAL DR  
LOS ALAMITOS, CA 90720  
Contact: LESLIE LOPEZ  
Contact address: 10934 PORTAL DR.  
LOS ALAMITOS, CA 90720  
Contact country: Not reported  
Contact telephone: 714-236-0715  
Contact email: LLOPEZ@GWBIGO.COM  
EPA Region: 09  
Classification: Non-Generator  
Description: Handler: Non-Generators do not presently generate hazardous waste

Owner/Operator Summary:

Owner/operator name: GOLDEN WEST TIRE CENTERS LLC  
Owner/operator address: 10934 PORTAL DR  
LOS ALAMITOS, CA 90720  
Owner/operator country: Not reported  
Owner/operator telephone: 714-236-0715  
Owner/operator email: Not reported  
Owner/operator fax: Not reported  
Owner/operator extension: Not reported  
Legal status: Other  
Owner/Operator Type: Owner  
Owner/Op start date: Not reported  
Owner/Op end date: Not reported

Owner/operator name: LESLIE LOPEZ  
Owner/operator address: 10934 PORTAL DR.  
LOS ALAMITOS, CA 90720  
Owner/operator country: Not reported  
Owner/operator telephone: 714-236-0715  
Owner/operator email: Not reported

Map ID  
Direction  
Distance  
Elevation

MAP FINDINGS

Site

Database(s)

EDR ID Number  
EPA ID Number

**GOLDEN WEST TIRE CENTERS LLC DBA BIG O TIRES #5835 (Continued)**

1024842927

Owner/operator fax: Not reported  
Owner/operator extension: Not reported  
Legal status: Other  
Owner/Operator Type: Operator  
Owner/Op start date: Not reported  
Owner/Op end date: Not reported

Handler Activities Summary:

U.S. importer of hazardous waste: No  
Mixed waste (haz. and radioactive): No  
Recycler of hazardous waste: No  
Transporter of hazardous waste: Yes  
Treater, storer or disposer of HW: No  
Underground injection activity: No  
On-site burner exemption: No  
Furnace exemption: No  
Used oil fuel burner: No  
Used oil processor: No  
User oil refiner: No  
Used oil fuel marketer to burner: No  
Used oil Specification marketer: No  
Used oil transfer facility: No  
Used oil transporter: No

Violation Status: No violations found

H104  
NNE  
< 1/8  
0.051 mi.  
271 ft.

**MAIN ARCO SERVICE STATION**  
**3361 S BRISTOL**  
**SANTA ANA, CA 92705**  
**Site 6 of 9 in cluster H**

EDR Hist Auto 1020535526  
N/A

Relative:  
Higher

EDR Hist Auto

Actual:  
30 ft.

Year:	Name:	Type:
1988	MAIN ARCO SERVICE STATION	Gasoline Service Stations
1989	MAIN ARCO SERVICE STATION	Gasoline Service Stations
1990	MAIN ARCO SERVICE STATION	Gasoline Service Stations
1991	MAIN ARCO SERVICE STATION	Gasoline Service Stations
1992	MAIN ARCO SERVICE STATION	Gasoline Service Stations
1993	MAIN ARCO SERVICE STATION	Gasoline Service Stations
1994	MAIN ARCO SERVICE STATION	Gasoline Service Stations
1995	MAIN ARCO SERVICE STATION	Gasoline Service Stations
2008	MAIN ARCO SERVICE STATION	Gasoline Service Stations

H105  
NNE  
< 1/8  
0.051 mi.  
271 ft.

**MAIN ARCO**  
**3361 S BRISTOL ST**  
**SANTA ANA, CA 92704**  
**Site 7 of 9 in cluster H**

SWEEPS UST U001578187  
HIST UST N/A  
Orange Co. Industrial Site  
WDS

Relative:  
Higher

SWEEPS UST:

Actual:  
30 ft.

Name: MAIN ARCO  
Address: 3361 S BRISTOL ST  
City: SANTA ANA  
Status: Active  
Comp Number: 30

Map ID  
Direction  
Distance  
Elevation

MAP FINDINGS

Site

Database(s)

EDR ID Number  
EPA ID Number

**MAIN ARCO (Continued)**

**U001578187**

Number: 2  
Board Of Equalization: Not reported  
Referral Date: 07-15-93  
Action Date: 07-15-93  
Created Date: 07-31-88  
Owner Tank Id: 1  
SWRCB Tank Id: 30-020-000030-000001  
Tank Status: A  
Capacity: 10000  
Active Date: 02-17-93  
Tank Use: M.V. FUEL  
STG: P  
Content: REG UNLEADED  
Number Of Tanks: 5

Name: MAIN ARCO  
Address: 3361 S BRISTOL ST  
City: SANTA ANA  
Status: Active  
Comp Number: 30  
Number: 2  
Board Of Equalization: Not reported  
Referral Date: 07-15-93  
Action Date: 07-15-93  
Created Date: 07-31-88  
Owner Tank Id: 2  
SWRCB Tank Id: 30-020-000030-000002  
Tank Status: A  
Capacity: 8000  
Active Date: 02-17-93  
Tank Use: M.V. FUEL  
STG: P  
Content: REG UNLEADED  
Number Of Tanks: Not reported

Name: MAIN ARCO  
Address: 3361 S BRISTOL ST  
City: SANTA ANA  
Status: Active  
Comp Number: 30  
Number: 2  
Board Of Equalization: Not reported  
Referral Date: 07-15-93  
Action Date: 07-15-93  
Created Date: 07-31-88  
Owner Tank Id: 3  
SWRCB Tank Id: 30-020-000030-000003  
Tank Status: A  
Capacity: 8000  
Active Date: 02-17-93  
Tank Use: M.V. FUEL  
STG: P  
Content: REG UNLEADED  
Number Of Tanks: Not reported

Name: MAIN ARCO  
Address: 3361 S BRISTOL ST

Map ID  
Direction  
Distance  
Elevation

MAP FINDINGS

Site

Database(s)

EDR ID Number  
EPA ID Number

**MAIN ARCO (Continued)**

**U001578187**

City: SANTA ANA  
Status: Active  
Comp Number: 30  
Number: 2  
Board Of Equalization: Not reported  
Referral Date: 07-15-93  
Action Date: 07-15-93  
Created Date: 07-31-88  
Owner Tank Id: 4  
SWRCB Tank Id: 30-020-000030-000004  
Tank Status: A  
Capacity: 6000  
Active Date: 02-17-93  
Tank Use: M.V. FUEL  
STG: P  
Content: REG UNLEADED  
Number Of Tanks: Not reported

Name: MAIN ARCO  
Address: 3361 S BRISTOL ST  
City: SANTA ANA  
Status: Active  
Comp Number: 30  
Number: 2  
Board Of Equalization: Not reported  
Referral Date: 07-15-93  
Action Date: 07-15-93  
Created Date: 07-31-88  
Owner Tank Id: 5  
SWRCB Tank Id: 30-020-000030-000005  
Tank Status: A  
Capacity: 550  
Active Date: 02-17-93  
Tank Use: OIL  
STG: W  
Content: WASTE OIL  
Number Of Tanks: Not reported

**HIST UST:**

Name: JUNG H HU  
Address: 3361 S BRISTOL  
City,State,Zip: SANTA ANA, CA 92704  
File Number: 0002E524  
URL: <http://geotracker.waterboards.ca.gov/ustpdfs/pdf/0002E524.pdf>  
Region: STATE  
Facility ID: 00000026747  
Facility Type: Gas Station  
Other Type: Not reported  
Contact Name: Not reported  
Telephone: 0000000000  
Owner Name: ARCO PETROLEUM PRODUCTS CO.  
Owner Address: 515 SOUTH FLOWER STREET  
Owner City,St,Zip: LOS ANGELES, CA 90071  
Total Tanks: 0005  
  
Tank Num: 001  
Container Num: 0000000001



Map ID  
Direction  
Distance  
Elevation

MAP FINDINGS

Site

Database(s)

EDR ID Number  
EPA ID Number

**MAIN ARCO (Continued)**

**U001578187**

Year Installed: 1979  
Tank Capacity: 00010000  
Tank Used for: PRODUCT  
Type of Fuel: 06  
Container Construction Thickness: Not reported  
Leak Detection: Stock Inventor, 10

Tank Num: 002  
Container Num: 0000000002  
Year Installed: 1971  
Tank Capacity: 00008000  
Tank Used for: PRODUCT  
Type of Fuel: 06  
Container Construction Thickness: 0000240  
Leak Detection: Stock Inventor, 10

Tank Num: 003  
Container Num: 0000000003  
Year Installed: 1971  
Tank Capacity: 00008000  
Tank Used for: PRODUCT  
Type of Fuel: 06  
Container Construction Thickness: 0000240  
Leak Detection: Stock Inventor, 10

Tank Num: 004  
Container Num: 0000000004  
Year Installed: 1971  
Tank Capacity: 00006000  
Tank Used for: PRODUCT  
Type of Fuel: 06  
Container Construction Thickness: 0000240  
Leak Detection: Stock Inventor, 10

Tank Num: 005  
Container Num: 0000000005  
Year Installed: 1971  
Tank Capacity: 00000280  
Tank Used for: PRODUCT  
Type of Fuel: WASTE OIL  
Container Construction Thickness: 0000093  
Leak Detection: Stock Inventor

[Click here for Geo Tracker PDF:](#)

**Orange Co. Industrial Site:**

Name: MAIN ARCO SERVICE CENTER  
Address: 3361 S BRISTOL ST  
City,State,Zip: SANTA ANA, CA 92704  
Case ID: 92IC048  
Record ID: RO0000396  
Current Status: CLOSED 10/6/1992  
Closure Type: Closed pre 1994, file review required to determine closure type  
Released Chemical: ORGANIC COMPOUNDS

WDS:

Map ID  
Direction  
Distance  
Elevation

MAP FINDINGS

Site

Database(s)

EDR ID Number  
EPA ID Number

**MAIN ARCO (Continued)**

**U001578187**

Name: GW CLEANUP-S.A. BRISTOL #3085  
Address: 3361 S BRISTOL ST  
City: SANTA ANA  
Facility ID: Santa Ana River 303419001  
Facility Type: Industrial - Facility that treats and/or disposes of liquid or semisolid wastes from any servicing, producing, manufacturing or processing operation of whatever nature, including mining, gravel washing, geothermal operations, air conditioning, ship building and repairing, oil production, storage and disposal operations, water pumping.  
Facility Status: Active - Any facility with a continuous or seasonal discharge that is under Waste Discharge Requirements.  
NPDES Number: CAG918001 The 1st 2 characters designate the state. The remaining 7 are assigned by the Regional Board  
Subregion: 8  
Facility Telephone: Not reported  
Facility Contact: HOLLY QUASEM  
Agency Name: ARCO  
Agency Address: 4 CENTERPOINTE DRIVE  
Agency City,St,Zip: LA PALMA 906231066  
Agency Contact: DARREL FAH  
Agency Telephone: 7143785105  
Agency Type: Private  
SIC Code: 5541  
SIC Code 2: Not reported  
Primary Waste Type: Hazardous/Influent or Solid Wastes that contain toxic, corrosive, ignitable or reactive substances and must be managed according to applicable DOHS standards.  
Primary Waste: CNWTRS  
Waste Type2: Not reported  
Waste2: Contaminated Ground Water  
Primary Waste Type: Hazardous/Influent or Solid Wastes that contain toxic, corrosive, ignitable or reactive substances and must be managed according to applicable DOHS standards.  
Secondary Waste: Not reported  
Secondary Waste Type: Not reported  
Design Flow: 0  
Baseline Flow: 0  
Reclamation: No reclamation requirements associated with this facility.  
POTW: The facility is not a POTW.  
Treat To Water: Moderate Threat to Water Quality. A violation could have a major adverse impact on receiving biota, can cause aesthetic impairment to a significant human population, or render unusable a potential domestic or municipal water supply. Awsthetic impairment would include nuisance from a waste treatment facility.  
Complexity: Category B - Any facility having a physical, chemical, or biological waste treatment system (except for septic systems with subsurface disposal), or any Class II or III disposal site, or facilities without treatment systems that are complex, such as marinas with petroleum products, solid wastes, and sewage pump out facilities.

Map ID  
 Direction  
 Distance  
 Elevation

MAP FINDINGS

Site

Database(s)

EDR ID Number  
 EPA ID Number

**H106**      **ARCO #3085**  
**NNE**        **3361**  
**< 1/8**      **SANTA ANA, CA 92704**  
**0.051 mi.**  
**271 ft.**     **Site 8 of 9 in cluster H**

**LUST**    **S104759256**  
**HIST CORTESE**    **N/A**

**Relative:**  
**Higher**  
**Actual:**  
**30 ft.**

**Relative:**      LUST REG 8:  
**Higher**            Name:                    ARCO #3085  
**Actual:**            Address:                3361 BRISTOL ST  
**30 ft.**                City:                     SANTA ANA  
                           Region:                  8  
                           County:                 Orange  
                           Regional Board:      Santa Ana Region  
                           Facility Status:      Remedial action (cleanup) Underway  
                           Case Number:         083002237T  
                           Local Case Num:     Not reported  
                           Case Type:             Aquifer affected  
                           Substance:             Gasoline  
                           Qty Leaked:            Not reported  
                           Abate Method:         ASVE  
                           Cross Street:         MACARTHUR  
                           Enf Type:              FREV  
                           Funding:                Not reported  
                           How Discovered:      OM  
                           How Stopped:         Not reported  
                           Leak Cause:            UNK  
                           Leak Source:          UNK  
                           Global ID:             T0605901641  
                           How Stopped Date:    4/2/1993  
                           Enter Date:            6/1/1993  
                           Date Confirmation of Leak Began: Not reported  
                           Date Preliminary Assessment Began: 6/9/2003  
                           Discover Date:         4/2/1993  
                           Enforcement Date:    5/24/2001  
                           Close Date:            Not reported  
                           Date Prelim Assessment Workplan Submitted: Not reported  
                           Date Pollution Characterization Began: 5/25/2004  
                           Date Remediation Plan Submitted: 9/1/1998  
                           Date Remedial Action Underway: 10/29/2004  
                           Date Post Remedial Action Monitoring: Not reported  
                           Enter Date:            6/1/1993  
                           GW Qualifies:         =  
                           Soil Qualifies:        =  
                           Operator:              Not reported  
                           Facility Contact:      Not reported  
                           Interim:                Not reported  
                           Oversight Program:    LUST  
                           Latitude:               33.70047258  
                           Longitude:             -117.885292  
                           MTBE Date:            12/10/1998  
                           Max MTBE GW:         150000  
                           MTBE Concentration: 2  
                           Max MTBE Soil:        15  
                           MTBE Fuel:             1  
                           MTBE Tested:         MTBE Detected. Site tested for MTBE & MTBE detected  
                           MTBE Class:           B  
                           Staff:                  VJJ  
                           Staff Initials:        JB  
                           Lead Agency:         Regional Board

Map ID  
Direction  
Distance  
Elevation

MAP FINDINGS

Site

Database(s)

EDR ID Number  
EPA ID Number

**ARCO #3085 (Continued)**

**S104759256**

Local Agency: Santa Ana, Orange County  
Hydr Basin #: COASTAL PLAIN OF ORA  
Beneficial: AGR, IND, MUN  
Priority: Not reported  
Cleanup Fund Id: Not reported  
Work Suspended: Not reported  
Summary: 9/98 REMEDIATION SYSTEM BEING CONSTRUCTED

**HIST CORTESE:**

edr\_fname: ARCO #3085  
edr\_fadd1: 3361  
City,State,Zip: SANTA ANA, CA 92704  
Region: CORTESE  
Facility County Code: 30  
Reg By: LTNKA  
Reg Id: 083002237T

**H107**      **MAIN ARCO**  
**NNE**      **3361 S BRISTOL**  
**< 1/8**      **SANTA ANA, CA 92704**  
**0.051 mi.**  
**271 ft.**      **Site 9 of 9 in cluster H**

**LUST**      **S101589124**  
**CA FID UST**      **N/A**  
**Cortese**  
**CERS**

**Relative:**  
**Higher**  
**Actual:**  
**30 ft.**

**LUST:**  
Name: ARCO #3085  
Address: 3361 S BRISTOL STREET  
City,State,Zip: SANTA ANA, CA 92704  
Lead Agency: SANTA ANA RWQCB (REGION 8)  
Case Type: LUST Cleanup Site  
Geo Track: [http://geotracker.waterboards.ca.gov/profile\\_report.asp?global\\_id=T0605901641](http://geotracker.waterboards.ca.gov/profile_report.asp?global_id=T0605901641)  
Global Id: T0605901641  
Latitude: 33.700301651  
Longitude: -117.885294023  
Status: Open - Remediation  
Status Date: 08/19/2009  
Case Worker: VJB  
RB Case Number: 083002237T  
Local Agency: Not reported  
File Location: Regional Board  
Local Case Number: Not reported  
Potential Media Affect: Aquifer used for drinking water supply  
Potential Contaminants of Concern: Gasoline, Waste Oil / Motor / Hydraulic / Lubricating  
Site History: Environmental reports pertaining to subsurface investigations/testing and site remediation performed in conjunction with this project, as well as the Regional Board case file, should be reviewed in their entirety to obtain further details regarding this cleanup effort. Regional Board staff are not responsible for the accuracy of any professional interpretations provided in reports submitted by consultants working for the responsible party.

**LUST:**

Global Id: T0605901641  
Contact Type: Regional Board Caseworker  
Contact Name: VALERIE JAHN-BULL  
Organization Name: SANTA ANA RWQCB (REGION 8)  
Address: 3737 MAIN STREET, SUITE 500  
City: RIVERSIDE  
Email: valerie.jahn-bull@waterboards.ca.gov

Map ID  
Direction  
Distance  
Elevation

MAP FINDINGS

Site

Database(s)

EDR ID Number  
EPA ID Number

**MAIN ARCO (Continued)**

**S101589124**

Phone Number: 9517824903

LUST:

Global Id: T0605901641  
Action Type: ENFORCEMENT  
Date: 04/18/2006  
Action: File review

Global Id: T0605901641  
Action Type: ENFORCEMENT  
Date: 03/17/2005  
Action: Site Visit / Inspection / Sampling

Global Id: T0605901641  
Action Type: ENFORCEMENT  
Date: 12/07/2005  
Action: File review

Global Id: T0605901641  
Action Type: ENFORCEMENT  
Date: 03/14/2006  
Action: File review

Global Id: T0605901641  
Action Type: ENFORCEMENT  
Date: 06/22/2011  
Action: File review

Global Id: T0605901641  
Action Type: ENFORCEMENT  
Date: 07/29/2010  
Action: Meeting

Global Id: T0605901641  
Action Type: ENFORCEMENT  
Date: 09/13/2011  
Action: Technical Correspondence / Assistance / Other

Global Id: T0605901641  
Action Type: ENFORCEMENT  
Date: 02/25/2016  
Action: File review

Global Id: T0605901641  
Action Type: RESPONSE  
Date: 01/31/2004  
Action: Monitoring Report - Quarterly

Global Id: T0605901641  
Action Type: RESPONSE  
Date: 01/31/2004  
Action: Remedial Progress Report

Global Id: T0605901641  
Action Type: RESPONSE  
Date: 04/30/2006  
Action: Remedial Progress Report

Map ID  
Direction  
Distance  
Elevation

MAP FINDINGS

Site

Database(s)

EDR ID Number  
EPA ID Number

**MAIN ARCO (Continued)**

**S101589124**

Global Id:	T0605901641
Action Type:	RESPONSE
Date:	08/30/2003
Action:	NPDES / WDR Reports
Global Id:	T0605901641
Action Type:	RESPONSE
Date:	09/30/2003
Action:	NPDES / WDR Reports
Global Id:	T0605901641
Action Type:	RESPONSE
Date:	10/30/2003
Action:	NPDES / WDR Reports
Global Id:	T0605901641
Action Type:	RESPONSE
Date:	12/30/2003
Action:	NPDES / WDR Reports
Global Id:	T0605901641
Action Type:	RESPONSE
Date:	01/30/2004
Action:	NPDES / WDR Reports
Global Id:	T0605901641
Action Type:	RESPONSE
Date:	02/28/2004
Action:	NPDES / WDR Reports
Global Id:	T0605901641
Action Type:	RESPONSE
Date:	03/30/2004
Action:	NPDES / WDR Reports
Global Id:	T0605901641
Action Type:	RESPONSE
Date:	04/30/2004
Action:	NPDES / WDR Reports
Global Id:	T0605901641
Action Type:	RESPONSE
Date:	08/15/2004
Action:	Well Installation Report
Global Id:	T0605901641
Action Type:	RESPONSE
Date:	05/30/2004
Action:	Soil and Water Investigation Workplan
Global Id:	T0605901641
Action Type:	RESPONSE
Date:	04/30/2006
Action:	Monitoring Report - Quarterly
Global Id:	T0605901641
Action Type:	RESPONSE

Map ID  
Direction  
Distance  
Elevation

MAP FINDINGS

Site

Database(s)

EDR ID Number  
EPA ID Number

MAIN ARCO (Continued)

S101589124

Date: 01/30/2011  
Action: Remedial Progress Report

Global Id: T0605901641  
Action Type: RESPONSE  
Date: 01/31/2011  
Action: Remedial Progress Report

Global Id: T0605901641  
Action Type: RESPONSE  
Date: 01/31/2011  
Action: Monitoring Report - Quarterly

Global Id: T0605901641  
Action Type: RESPONSE  
Date: 04/30/2011  
Action: Pilot Study/ Treatability Report

Global Id: T0605901641  
Action Type: RESPONSE  
Date: 04/30/2016  
Action: Soil and Water Investigation Report

Global Id: T0605901641  
Action Type: RESPONSE  
Date: 04/30/2018  
Action: Monitoring Report - Other

Global Id: T0605901641  
Action Type: ENFORCEMENT  
Date: 09/28/2005  
Action: Staff Letter

Global Id: T0605901641  
Action Type: ENFORCEMENT  
Date: 01/11/2007  
Action: Site Visit / Inspection / Sampling

Global Id: T0605901641  
Action Type: ENFORCEMENT  
Date: 05/15/2007  
Action: File review

Global Id: T0605901641  
Action Type: ENFORCEMENT  
Date: 08/28/2007  
Action: Staff Letter

Global Id: T0605901641  
Action Type: ENFORCEMENT  
Date: 11/03/2011  
Action: Meeting

Global Id: T0605901641  
Action Type: ENFORCEMENT  
Date: 03/03/2016  
Action: Technical Correspondence / Assistance / Other

Map ID  
Direction  
Distance  
Elevation

MAP FINDINGS

Site

Database(s)

EDR ID Number  
EPA ID Number

MAIN ARCO (Continued)

S101589124

Global Id:	T0605901641
Action Type:	Other
Date:	04/02/1993
Action:	Leak Stopped
Global Id:	T0605901641
Action Type:	RESPONSE
Date:	12/30/2004
Action:	NPDES / WDR Reports
Global Id:	T0605901641
Action Type:	RESPONSE
Date:	08/31/2004
Action:	NPDES / WDR Reports
Global Id:	T0605901641
Action Type:	RESPONSE
Date:	09/30/2004
Action:	NPDES / WDR Reports
Global Id:	T0605901641
Action Type:	RESPONSE
Date:	11/30/2004
Action:	Monitoring Report - Quarterly
Global Id:	T0605901641
Action Type:	RESPONSE
Date:	07/30/2004
Action:	Monitoring Report - Quarterly
Global Id:	T0605901641
Action Type:	RESPONSE
Date:	10/30/2004
Action:	Remedial Progress Report
Global Id:	T0605901641
Action Type:	RESPONSE
Date:	07/30/2007
Action:	Remedial Progress Report
Global Id:	T0605901641
Action Type:	RESPONSE
Date:	06/30/2007
Action:	Soil and Water Investigation Report
Global Id:	T0605901641
Action Type:	RESPONSE
Date:	07/30/2007
Action:	Monitoring Report - Quarterly
Global Id:	T0605901641
Action Type:	RESPONSE
Date:	02/28/2005
Action:	NPDES / WDR Reports
Global Id:	T0605901641
Action Type:	RESPONSE



Map ID  
Direction  
Distance  
Elevation

MAP FINDINGS

Site

Database(s)

EDR ID Number  
EPA ID Number

MAIN ARCO (Continued)

S101589124

Date: 03/31/2005  
Action: NPDES / WDR Reports

Global Id: T0605901641  
Action Type: RESPONSE  
Date: 04/30/2005  
Action: NPDES / WDR Reports

Global Id: T0605901641  
Action Type: RESPONSE  
Date: 07/30/2011  
Action: Monitoring Report - Quarterly

Global Id: T0605901641  
Action Type: RESPONSE  
Date: 07/30/2011  
Action: Remedial Progress Report

Global Id: T0605901641  
Action Type: RESPONSE  
Date: 10/31/2011  
Action: Monitoring Report - Quarterly

Global Id: T0605901641  
Action Type: RESPONSE  
Date: 12/15/2011  
Action: Other Workplan

Global Id: T0605901641  
Action Type: RESPONSE  
Date: 01/31/2012  
Action: Monitoring Report - Quarterly

Global Id: T0605901641  
Action Type: RESPONSE  
Date: 01/31/2012  
Action: Remedial Progress Report

Global Id: T0605901641  
Action Type: RESPONSE  
Date: 04/30/2012  
Action: Remedial Progress Report

Global Id: T0605901641  
Action Type: RESPONSE  
Date: 03/04/2011  
Action: Remedial Progress Report - Regulator Responded

Global Id: T0605901641  
Action Type: RESPONSE  
Date: 10/07/2011  
Action: Verbal Communication - Regulator Responded

Global Id: T0605901641  
Action Type: RESPONSE  
Date: 10/31/2011  
Action: Remedial Progress Report - Regulator Responded

Map ID  
Direction  
Distance  
Elevation

MAP FINDINGS

Site

Database(s)

EDR ID Number  
EPA ID Number

**MAIN ARCO (Continued)**

**S101589124**

Global Id:	T0605901641
Action Type:	RESPONSE
Date:	03/07/2012
Action:	Soil and Water Investigation Workplan - Addendum - Regulator Responded
Global Id:	T0605901641
Action Type:	RESPONSE
Date:	07/30/2015
Action:	Soil and Water Investigation Workplan - Regulator Responded
Global Id:	T0605901641
Action Type:	RESPONSE
Date:	07/30/2018
Action:	Monitoring Report - Semi-Annually - Regulator Responded
Global Id:	T0605901641
Action Type:	REMEDIATION
Date:	02/01/1997
Action:	Excavation
Global Id:	T0605901641
Action Type:	REMEDIATION
Date:	06/01/2003
Action:	In Situ Physical/Chemical Treatment (other than SVE)
Global Id:	T0605901641
Action Type:	ENFORCEMENT
Date:	03/26/2007
Action:	Verbal Enforcement
Global Id:	T0605901641
Action Type:	ENFORCEMENT
Date:	08/01/2006
Action:	File review
Global Id:	T0605901641
Action Type:	ENFORCEMENT
Date:	12/12/2007
Action:	File review
Global Id:	T0605901641
Action Type:	ENFORCEMENT
Date:	05/08/2008
Action:	File review
Global Id:	T0605901641
Action Type:	ENFORCEMENT
Date:	01/10/2012
Action:	Staff Letter
Global Id:	T0605901641
Action Type:	ENFORCEMENT
Date:	03/08/2017
Action:	Site Visit / Inspection / Sampling
Global Id:	T0605901641
Action Type:	ENFORCEMENT

Map ID  
Direction  
Distance  
Elevation

MAP FINDINGS

Site

Database(s)

EDR ID Number  
EPA ID Number

MAIN ARCO (Continued)

S101589124

Date: 12/02/2015  
Action: Technical Correspondence / Assistance / Other

Global Id: T0605901641  
Action Type: RESPONSE  
Date: 04/30/2005  
Action: Monitoring Report - Quarterly

Global Id: T0605901641  
Action Type: RESPONSE  
Date: 04/30/2005  
Action: Remedial Progress Report

Global Id: T0605901641  
Action Type: RESPONSE  
Date: 01/31/2005  
Action: Monitoring Report - Quarterly

Global Id: T0605901641  
Action Type: RESPONSE  
Date: 01/31/2005  
Action: Remedial Progress Report

Global Id: T0605901641  
Action Type: RESPONSE  
Date: 11/30/2004  
Action: NPDES / WDR Reports

Global Id: T0605901641  
Action Type: RESPONSE  
Date: 10/31/2004  
Action: NPDES / WDR Reports

Global Id: T0605901641  
Action Type: RESPONSE  
Date: 08/30/2005  
Action: Other Report / Document

Global Id: T0605901641  
Action Type: RESPONSE  
Date: 07/31/2005  
Action: Monitoring Report - Quarterly

Global Id: T0605901641  
Action Type: RESPONSE  
Date: 07/31/2005  
Action: Remedial Progress Report

Global Id: T0605901641  
Action Type: RESPONSE  
Date: 01/31/2006  
Action: Monitoring Report - Quarterly

Global Id: T0605901641  
Action Type: RESPONSE  
Date: 01/31/2006  
Action: Remedial Progress Report

Map ID  
Direction  
Distance  
Elevation

MAP FINDINGS

Site

Database(s)

EDR ID Number  
EPA ID Number

**MAIN ARCO (Continued)**

**S101589124**

Global Id:	T0605901641
Action Type:	RESPONSE
Date:	06/13/2012
Action:	Verbal Communication
Global Id:	T0605901641
Action Type:	RESPONSE
Date:	04/30/2012
Action:	Monitoring Report - Quarterly
Global Id:	T0605901641
Action Type:	ENFORCEMENT
Date:	05/24/2001
Action:	* Verbal Communication
Global Id:	T0605901641
Action Type:	ENFORCEMENT
Date:	01/07/2004
Action:	File review
Global Id:	T0605901641
Action Type:	ENFORCEMENT
Date:	03/04/2004
Action:	File review
Global Id:	T0605901641
Action Type:	ENFORCEMENT
Date:	10/01/2010
Action:	Technical Correspondence / Assistance / Other
Global Id:	T0605901641
Action Type:	ENFORCEMENT
Date:	07/22/2013
Action:	File review
Global Id:	T0605901641
Action Type:	ENFORCEMENT
Date:	03/15/2013
Action:	File review
Global Id:	T0605901641
Action Type:	ENFORCEMENT
Date:	02/13/2012
Action:	File review
Global Id:	T0605901641
Action Type:	Other
Date:	04/02/1993
Action:	Leak Reported
Global Id:	T0605901641
Action Type:	RESPONSE
Date:	03/07/2006
Action:	Soil and Water Investigation Report
Global Id:	T0605901641
Action Type:	RESPONSE

Map ID  
Direction  
Distance  
Elevation

MAP FINDINGS

Site

Database(s)

EDR ID Number  
EPA ID Number

**MAIN ARCO (Continued)**

**S101589124**

Date: 04/15/2007  
Action: Other Report / Document

Global Id: T0605901641  
Action Type: RESPONSE  
Date: 11/30/2005  
Action: Soil and Water Investigation Workplan

Global Id: T0605901641  
Action Type: RESPONSE  
Date: 10/31/2007  
Action: Monitoring Report - Quarterly

Global Id: T0605901641  
Action Type: RESPONSE  
Date: 07/30/2006  
Action: Monitoring Report - Quarterly

Global Id: T0605901641  
Action Type: RESPONSE  
Date: 07/30/2006  
Action: Remedial Progress Report

Global Id: T0605901641  
Action Type: RESPONSE  
Date: 07/30/2012  
Action: Monitoring Report - Quarterly

Global Id: T0605901641  
Action Type: RESPONSE  
Date: 07/30/2012  
Action: Remedial Progress Report

Global Id: T0605901641  
Action Type: RESPONSE  
Date: 10/30/2012  
Action: Remedial Progress Report

Global Id: T0605901641  
Action Type: RESPONSE  
Date: 10/30/2012  
Action: Monitoring Report - Quarterly

Global Id: T0605901641  
Action Type: ENFORCEMENT  
Date: 10/28/2004  
Action: File review

Global Id: T0605901641  
Action Type: ENFORCEMENT  
Date: 04/24/2012  
Action: File review

Global Id: T0605901641  
Action Type: ENFORCEMENT  
Date: 05/10/2012  
Action: Staff Letter

Map ID  
Direction  
Distance  
Elevation

MAP FINDINGS

Site

Database(s)

EDR ID Number  
EPA ID Number

**MAIN ARCO (Continued)**

**S101589124**

Global Id:	T0605901641
Action Type:	RESPONSE
Date:	10/30/2006
Action:	Monitoring Report - Quarterly
Global Id:	T0605901641
Action Type:	RESPONSE
Date:	10/30/2006
Action:	Remedial Progress Report
Global Id:	T0605901641
Action Type:	RESPONSE
Date:	04/30/2007
Action:	Remedial Progress Report
Global Id:	T0605901641
Action Type:	RESPONSE
Date:	04/30/2007
Action:	Monitoring Report - Quarterly
Global Id:	T0605901641
Action Type:	RESPONSE
Date:	01/31/2013
Action:	Remedial Progress Report
Global Id:	T0605901641
Action Type:	RESPONSE
Date:	04/30/2013
Action:	Monitoring Report - Quarterly
Global Id:	T0605901641
Action Type:	RESPONSE
Date:	01/31/2013
Action:	Monitoring Report - Quarterly
Global Id:	T0605901641
Action Type:	ENFORCEMENT
Date:	02/28/2006
Action:	* Verbal Communication
Global Id:	T0605901641
Action Type:	ENFORCEMENT
Date:	04/12/2007
Action:	Verbal Enforcement
Global Id:	T0605901641
Action Type:	ENFORCEMENT
Date:	11/11/2008
Action:	File review
Global Id:	T0605901641
Action Type:	ENFORCEMENT
Date:	05/29/2012
Action:	Technical Correspondence / Assistance / Other
Global Id:	T0605901641
Action Type:	ENFORCEMENT

Map ID  
Direction  
Distance  
Elevation

MAP FINDINGS

Site

Database(s)

EDR ID Number  
EPA ID Number

**MAIN ARCO (Continued)**

**S101589124**

Date: 05/22/2013  
Action: File review

Global Id: T0605901641  
Action Type: ENFORCEMENT  
Date: 08/28/2012  
Action: Staff Letter

Global Id: T0605901641  
Action Type: ENFORCEMENT  
Date: 12/17/2012  
Action: File review

Global Id: T0605901641  
Action Type: ENFORCEMENT  
Date: 12/18/2017  
Action: Technical Correspondence / Assistance / Other

Global Id: T0605901641  
Action Type: RESPONSE  
Date: 02/29/2008  
Action: Well Installation Report

Global Id: T0605901641  
Action Type: RESPONSE  
Date: 10/29/2004  
Action: Remedial Progress Report

Global Id: T0605901641  
Action Type: RESPONSE  
Date: 11/30/2003  
Action: NPDES / WDR Reports

Global Id: T0605901641  
Action Type: RESPONSE  
Date: 04/30/2003  
Action: Other Report / Document

Global Id: T0605901641  
Action Type: RESPONSE  
Date: 01/31/2005  
Action: NPDES / WDR Reports

Global Id: T0605901641  
Action Type: RESPONSE  
Date: 01/31/2015  
Action: Remedial Progress Report

Global Id: T0605901641  
Action Type: RESPONSE  
Date: 10/30/2014  
Action: Monitoring Report - Other

Global Id: T0605901641  
Action Type: ENFORCEMENT  
Date: 02/18/2009  
Action: File review

Map ID  
Direction  
Distance  
Elevation

MAP FINDINGS

Site

Database(s)

EDR ID Number  
EPA ID Number

**MAIN ARCO (Continued)**

**S101589124**

Global Id:	T0605901641
Action Type:	ENFORCEMENT
Date:	06/15/2009
Action:	File review
Global Id:	T0605901641
Action Type:	ENFORCEMENT
Date:	08/28/2008
Action:	File review
Global Id:	T0605901641
Action Type:	ENFORCEMENT
Date:	06/18/2009
Action:	Verbal Enforcement
Global Id:	T0605901641
Action Type:	ENFORCEMENT
Date:	07/28/2009
Action:	Staff Letter
Global Id:	T0605901641
Action Type:	ENFORCEMENT
Date:	07/12/2009
Action:	File review
Global Id:	T0605901641
Action Type:	ENFORCEMENT
Date:	06/01/2015
Action:	Technical Correspondence / Assistance / Other
Global Id:	T0605901641
Action Type:	RESPONSE
Date:	07/30/2008
Action:	Remedial Progress Report
Global Id:	T0605901641
Action Type:	RESPONSE
Date:	10/30/2009
Action:	Remedial Progress Report
Global Id:	T0605901641
Action Type:	RESPONSE
Date:	07/30/2008
Action:	Monitoring Report - Quarterly
Global Id:	T0605901641
Action Type:	RESPONSE
Date:	09/30/2009
Action:	CAP/RAP - Other Report
Global Id:	T0605901641
Action Type:	RESPONSE
Date:	10/30/2009
Action:	Monitoring Report - Quarterly
Global Id:	T0605901641
Action Type:	RESPONSE



Map ID  
Direction  
Distance  
Elevation

MAP FINDINGS

Site

Database(s)

EDR ID Number  
EPA ID Number

MAIN ARCO (Continued)

S101589124

Date: 01/31/2009  
Action: Monitoring Report - Quarterly

Global Id: T0605901641  
Action Type: RESPONSE  
Date: 01/31/2008  
Action: Monitoring Report - Quarterly

Global Id: T0605901641  
Action Type: RESPONSE  
Date: 04/30/2008  
Action: Monitoring Report - Quarterly

Global Id: T0605901641  
Action Type: RESPONSE  
Date: 01/31/2008  
Action: Remedial Progress Report

Global Id: T0605901641  
Action Type: RESPONSE  
Date: 04/30/2008  
Action: Remedial Progress Report

Global Id: T0605901641  
Action Type: RESPONSE  
Date: 10/31/2007  
Action: Remedial Progress Report

Global Id: T0605901641  
Action Type: RESPONSE  
Date: 01/30/2010  
Action: Remedial Progress Report

Global Id: T0605901641  
Action Type: RESPONSE  
Date: 01/30/2010  
Action: Monitoring Report - Quarterly

Global Id: T0605901641  
Action Type: RESPONSE  
Date: 01/30/2010  
Action: CAP/RAP - Feasibility Study Report

Global Id: T0605901641  
Action Type: RESPONSE  
Date: 12/15/2013  
Action: NPDES / WDR Reports

Global Id: T0605901641  
Action Type: RESPONSE  
Date: 04/30/2015  
Action: Remedial Progress Report

Global Id: T0605901641  
Action Type: ENFORCEMENT  
Date: 03/30/2007  
Action: Technical Correspondence / Assistance / Other

Map ID  
Direction  
Distance  
Elevation

MAP FINDINGS

Site

Database(s)

EDR ID Number  
EPA ID Number

**MAIN ARCO (Continued)**

**S101589124**

Global Id:	T0605901641
Action Type:	ENFORCEMENT
Date:	03/12/2004
Action:	File review
Global Id:	T0605901641
Action Type:	ENFORCEMENT
Date:	12/03/2003
Action:	File review
Global Id:	T0605901641
Action Type:	ENFORCEMENT
Date:	05/25/2004
Action:	File review
Global Id:	T0605901641
Action Type:	ENFORCEMENT
Date:	06/16/2004
Action:	Site Visit / Inspection / Sampling
Global Id:	T0605901641
Action Type:	ENFORCEMENT
Date:	01/02/2003
Action:	* No Action
Global Id:	T0605901641
Action Type:	ENFORCEMENT
Date:	10/30/2002
Action:	* No Action
Global Id:	T0605901641
Action Type:	ENFORCEMENT
Date:	12/30/2002
Action:	* No Action
Global Id:	T0605901641
Action Type:	ENFORCEMENT
Date:	04/03/2003
Action:	13267 Monitoring Program
Global Id:	T0605901641
Action Type:	ENFORCEMENT
Date:	04/03/2003
Action:	* No Action
Global Id:	T0605901641
Action Type:	ENFORCEMENT
Date:	03/20/2003
Action:	* No Action
Global Id:	T0605901641
Action Type:	ENFORCEMENT
Date:	01/14/2003
Action:	* No Action
Global Id:	T0605901641
Action Type:	ENFORCEMENT

Map ID  
Direction  
Distance  
Elevation

MAP FINDINGS

Site

Database(s)

EDR ID Number  
EPA ID Number

**MAIN ARCO (Continued)**

**S101589124**

Date: 09/22/2009  
Action: Verbal Enforcement

Global Id: T0605901641  
Action Type: ENFORCEMENT  
Date: 11/23/2009  
Action: Technical Correspondence / Assistance / Other

Global Id: T0605901641  
Action Type: ENFORCEMENT  
Date: 11/05/2009  
Action: Verbal Enforcement

Global Id: T0605901641  
Action Type: ENFORCEMENT  
Date: 03/11/2010  
Action: Meeting

Global Id: T0605901641  
Action Type: ENFORCEMENT  
Date: 03/25/2014  
Action: Meeting

Global Id: T0605901641  
Action Type: ENFORCEMENT  
Date: 09/12/2018  
Action: Site Visit / Inspection / Sampling

Global Id: T0605901641  
Action Type: RESPONSE  
Date: 10/31/2008  
Action: Monitoring Report - Quarterly

Global Id: T0605901641  
Action Type: RESPONSE  
Date: 10/31/2008  
Action: Remedial Progress Report

Global Id: T0605901641  
Action Type: RESPONSE  
Date: 07/30/2009  
Action: Monitoring Report - Quarterly

Global Id: T0605901641  
Action Type: RESPONSE  
Date: 07/30/2009  
Action: Remedial Progress Report

Global Id: T0605901641  
Action Type: RESPONSE  
Date: 04/30/2009  
Action: Monitoring Report - Quarterly

Global Id: T0605901641  
Action Type: RESPONSE  
Date: 04/30/2009  
Action: Remedial Progress Report

Map ID  
Direction  
Distance  
Elevation

MAP FINDINGS

Site

Database(s)

EDR ID Number  
EPA ID Number

**MAIN ARCO (Continued)**

**S101589124**

Global Id:	T0605901641
Action Type:	RESPONSE
Date:	09/22/2009
Action:	Verbal Communication
Global Id:	T0605901641
Action Type:	RESPONSE
Date:	01/31/2009
Action:	Remedial Progress Report
Global Id:	T0605901641
Action Type:	RESPONSE
Date:	10/30/2013
Action:	Remedial Progress Report
Global Id:	T0605901641
Action Type:	RESPONSE
Date:	01/31/2014
Action:	Remedial Progress Report
Global Id:	T0605901641
Action Type:	RESPONSE
Date:	07/30/2014
Action:	Monitoring Report - Semi-Annually
Global Id:	T0605901641
Action Type:	RESPONSE
Date:	07/30/2013
Action:	Remedial Progress Report
Global Id:	T0605901641
Action Type:	ENFORCEMENT
Date:	06/09/2003
Action:	* No Action
Global Id:	T0605901641
Action Type:	ENFORCEMENT
Date:	05/12/2004
Action:	Meeting
Global Id:	T0605901641
Action Type:	ENFORCEMENT
Date:	04/28/2004
Action:	File review
Global Id:	T0605901641
Action Type:	ENFORCEMENT
Date:	08/04/2003
Action:	* No Action
Global Id:	T0605901641
Action Type:	ENFORCEMENT
Date:	12/04/2003
Action:	* No Action
Global Id:	T0605901641
Action Type:	ENFORCEMENT

Map ID  
Direction  
Distance  
Elevation

MAP FINDINGS

Site

Database(s)

EDR ID Number  
EPA ID Number

**MAIN ARCO (Continued)**

**S101589124**

Date: 10/28/2002  
Action: Site Visit / Inspection / Sampling

Global Id: T0605901641  
Action Type: ENFORCEMENT  
Date: 03/04/2010  
Action: Verbal Enforcement

Global Id: T0605901641  
Action Type: ENFORCEMENT  
Date: 04/29/2010  
Action: Meeting

Global Id: T0605901641  
Action Type: ENFORCEMENT  
Date: 09/18/2014  
Action: Technical Correspondence / Assistance / Other

Global Id: T0605901641  
Action Type: ENFORCEMENT  
Date: 06/16/2015  
Action: Staff Letter

Global Id: T0605901641  
Action Type: ENFORCEMENT  
Date: 01/03/2007  
Action: File review

Global Id: T0605901641  
Action Type: ENFORCEMENT  
Date: 07/12/2004  
Action: Site Visit / Inspection / Sampling

Global Id: T0605901641  
Action Type: ENFORCEMENT  
Date: 08/11/2004  
Action: File review

Global Id: T0605901641  
Action Type: ENFORCEMENT  
Date: 06/01/2005  
Action: File review

Global Id: T0605901641  
Action Type: ENFORCEMENT  
Date: 06/21/2005  
Action: File review

Global Id: T0605901641  
Action Type: ENFORCEMENT  
Date: 06/14/2005  
Action: Meeting

Global Id: T0605901641  
Action Type: ENFORCEMENT  
Date: 06/09/2004  
Action: Staff Letter

Map ID  
Direction  
Distance  
Elevation

MAP FINDINGS

Site

Database(s)

EDR ID Number  
EPA ID Number

MAIN ARCO (Continued)

S101589124

Global Id:	T0605901641
Action Type:	ENFORCEMENT
Date:	12/07/2004
Action:	File review
Global Id:	T0605901641
Action Type:	ENFORCEMENT
Date:	02/11/2005
Action:	File review
Global Id:	T0605901641
Action Type:	ENFORCEMENT
Date:	12/08/2005
Action:	Staff Letter
Global Id:	T0605901641
Action Type:	ENFORCEMENT
Date:	09/23/2006
Action:	File review
Global Id:	T0605901641
Action Type:	ENFORCEMENT
Date:	08/10/2011
Action:	File review
Global Id:	T0605901641
Action Type:	ENFORCEMENT
Date:	03/04/2011
Action:	Technical Correspondence / Assistance / Other
Global Id:	T0605901641
Action Type:	Other
Date:	04/02/1993
Action:	Leak Discovery
Global Id:	T0605901641
Action Type:	RESPONSE
Date:	04/30/2004
Action:	Monitoring Report - Quarterly
Global Id:	T0605901641
Action Type:	RESPONSE
Date:	11/30/2002
Action:	Unknown
Global Id:	T0605901641
Action Type:	RESPONSE
Date:	09/30/2002
Action:	Interim Remedial Action Report
Global Id:	T0605901641
Action Type:	RESPONSE
Date:	10/30/2002
Action:	Monitoring Report - Quarterly
Global Id:	T0605901641
Action Type:	RESPONSE

Map ID  
Direction  
Distance  
Elevation

MAP FINDINGS

Site

Database(s)

EDR ID Number  
EPA ID Number

**MAIN ARCO (Continued)**

**S101589124**

Date: 11/30/2002  
Action: Soil and Water Investigation Report

Global Id: T0605901641  
Action Type: RESPONSE  
Date: 11/30/2002  
Action: Interim Remedial Action Report

Global Id: T0605901641  
Action Type: RESPONSE  
Date: 02/14/2003  
Action: Other Report / Document

Global Id: T0605901641  
Action Type: RESPONSE  
Date: 12/30/2002  
Action: Monitoring Report - Quarterly

Global Id: T0605901641  
Action Type: RESPONSE  
Date: 12/30/2002  
Action: Interim Remedial Action Report

Global Id: T0605901641  
Action Type: RESPONSE  
Date: 07/30/2002  
Action: Monitoring Report - Quarterly

Global Id: T0605901641  
Action Type: RESPONSE  
Date: 02/18/2003  
Action: Interim Remedial Action Report

Global Id: T0605901641  
Action Type: RESPONSE  
Date: 08/30/2002  
Action: Interim Remedial Action Report

Global Id: T0605901641  
Action Type: RESPONSE  
Date: 08/30/2002  
Action: Other Workplan

Global Id: T0605901641  
Action Type: RESPONSE  
Date: 01/02/2003  
Action: Other Report / Document

Global Id: T0605901641  
Action Type: RESPONSE  
Date: 04/30/2003  
Action: Other Report / Document

Global Id: T0605901641  
Action Type: RESPONSE  
Date: 04/30/2003  
Action: Other Report / Document

Map ID  
Direction  
Distance  
Elevation

MAP FINDINGS

Site

Database(s)

EDR ID Number  
EPA ID Number

**MAIN ARCO (Continued)**

**S101589124**

Global Id: T0605901641  
Action Type: RESPONSE  
Date: 05/15/2003  
Action: Interim Remedial Action Report

Global Id: T0605901641  
Action Type: RESPONSE  
Date: 06/09/2003  
Action: Soil and Water Investigation Report

Global Id: T0605901641  
Action Type: RESPONSE  
Date: 10/30/2003  
Action: Monitoring Report - Quarterly

Global Id: T0605901641  
Action Type: RESPONSE  
Date: 04/30/2003  
Action: Monitoring Report - Quarterly

Global Id: T0605901641  
Action Type: RESPONSE  
Date: 08/30/2003  
Action: Monitoring Report - Quarterly

Global Id: T0605901641  
Action Type: RESPONSE  
Date: 06/01/2003  
Action: Interim Remedial Action Plan

Global Id: T0605901641  
Action Type: RESPONSE  
Date: 04/30/2004  
Action: Remedial Progress Report

Global Id: T0605901641  
Action Type: RESPONSE  
Date: 05/12/2004  
Action: Other Report / Document

Global Id: T0605901641  
Action Type: RESPONSE  
Date: 08/19/2010  
Action: Remedial Progress Report

Global Id: T0605901641  
Action Type: RESPONSE  
Date: 07/30/2010  
Action: Monitoring Report - Quarterly

Global Id: T0605901641  
Action Type: RESPONSE  
Date: 11/05/2010  
Action: Remedial Progress Report

Global Id: T0605901641  
Action Type: RESPONSE



Map ID  
Direction  
Distance  
Elevation

MAP FINDINGS

Site

Database(s)

EDR ID Number  
EPA ID Number

**MAIN ARCO (Continued)**

**S101589124**

Date: 10/01/2010  
Action: Remedial Progress Report

Global Id: T0605901641  
Action Type: RESPONSE  
Date: 10/30/2010  
Action: Monitoring Report - Quarterly

Global Id: T0605901641  
Action Type: RESPONSE  
Date: 10/30/2015  
Action: Monitoring Report - Quarterly

Global Id: T0605901641  
Action Type: ENFORCEMENT  
Date: 11/09/2010  
Action: Technical Correspondence / Assistance / Other

**LUST:**

Global Id: T0605901641  
Status: Open - Case Begin Date  
Status Date: 04/02/1993

Global Id: T0605901641  
Status: Open - Remediation  
Status Date: 09/01/1998

Global Id: T0605901641  
Status: Open - Remediation  
Status Date: 04/15/1999

Global Id: T0605901641  
Status: Open - Site Assessment  
Status Date: 02/06/2001

Global Id: T0605901641  
Status: Open - Site Assessment  
Status Date: 06/09/2003

Global Id: T0605901641  
Status: Open - Remediation  
Status Date: 01/30/2004

Global Id: T0605901641  
Status: Open - Remediation  
Status Date: 04/22/2004

Global Id: T0605901641  
Status: Open - Site Assessment  
Status Date: 05/25/2004

Global Id: T0605901641  
Status: Open - Remediation  
Status Date: 07/29/2004

Global Id: T0605901641  
Status: Open - Remediation

Map ID  
Direction  
Distance  
Elevation

MAP FINDINGS

Site

Database(s)

EDR ID Number  
EPA ID Number

MAIN ARCO (Continued)

S101589124

Status Date: 10/29/2004

Global Id: T0605901641  
Status: Open - Remediation  
Status Date: 01/27/2005

Global Id: T0605901641  
Status: Open - Remediation  
Status Date: 04/23/2005

Global Id: T0605901641  
Status: Open - Remediation  
Status Date: 08/02/2005

Global Id: T0605901641  
Status: Open - Remediation  
Status Date: 01/30/2006

Global Id: T0605901641  
Status: Open - Remediation  
Status Date: 05/01/2006

Global Id: T0605901641  
Status: Open - Remediation  
Status Date: 07/29/2006

Global Id: T0605901641  
Status: Open - Remediation  
Status Date: 10/30/2006

Global Id: T0605901641  
Status: Open - Remediation  
Status Date: 05/02/2007

Global Id: T0605901641  
Status: Open - Remediation  
Status Date: 07/30/2007

Global Id: T0605901641  
Status: Open - Remediation  
Status Date: 10/31/2007

Global Id: T0605901641  
Status: Open - Remediation  
Status Date: 01/31/2008

Global Id: T0605901641  
Status: Open - Remediation  
Status Date: 05/01/2008

Global Id: T0605901641  
Status: Open - Remediation  
Status Date: 08/19/2009

CA FID UST:  
Facility ID: 30001378

Map ID  
Direction  
Distance  
Elevation

MAP FINDINGS

Site

Database(s)

EDR ID Number  
EPA ID Number

**MAIN ARCO (Continued)**

**S101589124**

Regulated By: UTNKA  
Regulated ID: 00026747  
Cortese Code: Not reported  
SIC Code: Not reported  
Facility Phone: 7147547600  
Mail To: Not reported  
Mailing Address: 17315 STUDEBAKER RD  
Mailing Address 2: Not reported  
Mailing City,St,Zip: SANTA ANA 92704  
Contact: Not reported  
Contact Phone: Not reported  
DUNS Number: Not reported  
NPDES Number: Not reported  
EPA ID: Not reported  
Comments: Not reported  
Status: Active

**CORTESE:**

Name: ARCO #3085  
Address: 3361 S BRISTOL STREET  
City,State,Zip: SANTA ANA, CA 92704  
Region: CORTESE  
Envirostor Id: Not reported  
Global ID: T0605901641  
Site/Facility Type: LUST CLEANUP SITE  
Cleanup Status: OPEN - REMEDIATION  
Status Date: Not reported  
Site Code: Not reported  
Latitude: Not reported  
Longitude: Not reported  
Owner: Not reported  
Enf Type: Not reported  
Swat R: Not reported  
Flag: active  
Order No: Not reported  
Waste Discharge System No: Not reported  
Effective Date: Not reported  
Region 2: Not reported  
WID Id: Not reported  
Solid Waste Id No: Not reported  
Waste Management Uit Name: Not reported  
File Name: Active Open

**CERS:**

Name: ARCO #3085  
Address: 3361 S BRISTOL STREET  
City,State,Zip: SANTA ANA, CA 92704  
Site ID: 257833  
CERS ID: T0605901641  
CERS Description: Leaking Underground Storage Tank Cleanup Site

**Affiliation:**

Affiliation Type Desc: Regional Board Caseworker  
Entity Name: VALERIE JAHN-BULL - SANTA ANA RWQCB (REGION 8)  
Entity Title: Not reported  
Affiliation Address: 3737 MAIN STREET, SUITE 500  
Affiliation City: RIVERSIDE

Map ID  
Direction  
Distance  
Elevation

MAP FINDINGS

Site

Database(s)

EDR ID Number  
EPA ID Number

**MAIN ARCO (Continued)**

**S101589124**

Affiliation State: CA  
Affiliation Country: Not reported  
Affiliation Zip: Not reported  
Affiliation Phone: 9517824903

**1108  
North  
< 1/8  
0.071 mi.  
377 ft.**

**SMART & FINAL #486  
3430 S BRISTOL ST  
SANTA ANA, CA 92704**

**RCRA NonGen / NLR 1024835539  
CAL000377729**

**Site 6 of 6 in cluster I**

**Relative:  
Higher  
Actual:  
31 ft.**

RCRA NonGen / NLR:  
Date form received by agency: 2012-08-28 00:00:00.0  
Facility name: SMART & FINAL #486  
Facility address: 3430 S BRISTOL ST  
SANTA ANA, CA 92704  
EPA ID: CAL000377729  
Mailing address: PO BOX 512377  
LOS ANGELES, CA 90051-0000  
Contact: DARRYL DINSON  
Contact address: 600 CITADEL DR  
COMMERCE, CA 90040-1562  
Contact country: Not reported  
Contact telephone: 323-869-7704  
Contact email: DARRYL.DINSON@SMARTANDFINAL.COM  
EPA Region: 09  
Classification: Non-Generator  
Description: Handler: Non-Generators do not presently generate hazardous waste

**Owner/Operator Summary:**

Owner/operator name: SMART & FINAL STORES CORP  
Owner/operator address: 600 CITADEL DR  
COMMERCE, CA 90040  
Owner/operator country: Not reported  
Owner/operator telephone: 323-869-6210  
Owner/operator email: Not reported  
Owner/operator fax: Not reported  
Owner/operator extension: Not reported  
Legal status: Other  
Owner/Operator Type: Owner  
Owner/Op start date: Not reported  
Owner/Op end date: Not reported

Owner/operator name: DARRYL DINSON  
Owner/operator address: 600 CITADEL DR  
COMMERCE, CA 90040  
Owner/operator country: Not reported  
Owner/operator telephone: 323-869-7704  
Owner/operator email: Not reported  
Owner/operator fax: Not reported  
Owner/operator extension: Not reported  
Legal status: Other  
Owner/Operator Type: Operator  
Owner/Op start date: Not reported  
Owner/Op end date: Not reported

Map ID  
 Direction  
 Distance  
 Elevation

MAP FINDINGS

Site

Database(s)

EDR ID Number  
 EPA ID Number

**SMART & FINAL #486 (Continued)**

**1024835539**

Handler Activities Summary:

U.S. importer of hazardous waste: No  
 Mixed waste (haz. and radioactive): No  
 Recycler of hazardous waste: No  
 Transporter of hazardous waste: Yes  
 Treater, storer or disposer of HW: No  
 Underground injection activity: No  
 On-site burner exemption: No  
 Furnace exemption: No  
 Used oil fuel burner: No  
 Used oil processor: No  
 User oil refiner: No  
 Used oil fuel marketer to burner: No  
 Used oil Specification marketer: No  
 Used oil transfer facility: No  
 Used oil transporter: No

Violation Status: No violations found

**J109**  
**ESE**  
**< 1/8**  
**0.087 mi.**  
**458 ft.**

**METRO CLEANERS, CHONG UK HWANG DBA**  
**3941 S BRISTOL ST #C**  
**SANTA ANA, CA 92704**  
**Site 1 of 3 in cluster J**

**DRYCLEANERS** **S121698746**  
**CERS** **N/A**

**Relative:**  
**Lower**  
**Actual:**  
**27 ft.**

DRYCLEAN SOUTH COAST:

Name: METRO CLEANERS, CHONG UK HWANG DBA  
 Address: 3941 S BRISTOL ST #C  
 City,State,Zip: SANTA ANA, CA 92704  
 Facility ID: 59121  
 Application Number: 163001  
 Permit Number: D02883  
 Status: A  
 Representative Name: CHONG HWANG  
 Representative Telephone: 714 2411072  
 Permit Status: INACT\_NR  
 BCAT Number: 000234  
 BCAT Description: DRY CLEANING EQUIP PERCHLOROETHYLENE  
 CCAT Number: Not reported  
 CCAT Description: Not reported  
 UTM East: 0  
 UTM North: 0

Name: METRO CLEANERS, CHONG UK HWANG DBA  
 Address: 3941 S BRISTOL ST #C  
 City,State,Zip: SANTA ANA, CA 92704  
 Facility ID: 59121  
 Application Number: 402543  
 Permit Number: F52768  
 Status: A  
 Representative Name: CHONG HWANG  
 Representative Telephone: 714 2411072  
 Permit Status: INACTIVE  
 BCAT Number: 000603  
 BCAT Description: DRY CLEANING, DRY-TO-DRY NV, W/ SIC, PERC  
 CCAT Number: Not reported  
 CCAT Description: Not reported  
 UTM East: 0

Map ID  
Direction  
Distance  
Elevation

MAP FINDINGS

Site

Database(s)

EDR ID Number  
EPA ID Number

**METRO CLEANERS, CHONG UK HWANG DBA (Continued)**

**S121698746**

UTM North: 0

Name: METRO CLEANERS, CHONG UK HWANG DBA  
Address: 3941 S BRISTOL ST #C  
City,State,Zip: SANTA ANA, CA 92704  
Facility ID: 59121  
Application Number: 442894  
Permit Number: Not reported  
Status: A  
Representative Name: CHONG HWANG  
Representative Telephone: 714 2411072  
Permit Status: Not reported  
BCAT Number: 000603  
BCAT Description: DRY CLEANING, DRY-TO-DRY NV, W/ SIC, PERC  
CCAT Number: Not reported  
CCAT Description: Not reported  
UTM East: 0  
UTM North: 0

Name: METRO CLEANERS, CHONG UK HWANG DBA  
Address: 3941 S BRISTOL ST #C  
City,State,Zip: SANTA ANA, CA 92704  
Facility ID: 59121  
Application Number: 611690  
Permit Number: G56897  
Status: A  
Representative Name: CHONG HWANG  
Representative Telephone: 714 2411072  
Permit Status: ACTIVE  
BCAT Number: 000233  
BCAT Description: DRY CLEANING EQUIP PETROLEUM SOLVENT  
CCAT Number: Not reported  
CCAT Description: Not reported  
UTM East: 0  
UTM North: 0

CERS:  
Name: PANERA BREAD #3265  
Address: 3941 S BRISTOL ST  
City,State,Zip: SANTA ANA, CA 92704  
Site ID: 419433  
CERS ID: 10724011  
CERS Description: Chemical Storage Facilities

Violations:  
Site ID: 419433  
Site Name: Panera Bread #3265  
Violation Date: 08-03-2016  
Citation: HSC 6.95 25507 - California Health and Safety Code, Chapter 6.95, Section(s) 25507  
Violation Description: Failure to adequately establish and implement a business plan when storing/handling a hazardous material at or above reportable quantities.  
Violation Notes: Returned to compliance on 05/08/2018. HMBEP has not yet been submitted. Please submit an HMBEP that includes all chemicals listed in this report within the next 30 days. You can access the submission portal at <http://cers.calepa.ca.gov/>.

Map ID  
Direction  
Distance  
Elevation

MAP FINDINGS

Site

Database(s)

EDR ID Number  
EPA ID Number

**METRO CLEANERS, CHONG UK HWANG DBA (Continued)**

**S121698746**

Violation Division: Orange County Environmental Health  
Violation Program: HMRRP  
Violation Source: CERS

Evaluation:

Eval General Type: Other/Unknown  
Eval Date: 04-13-2017  
Violations Found: No  
Eval Type: Other, not routine, done by local agency  
Eval Notes: Facility Information Accepted. Submissions are due for Chemical Inventory and Contingency Plan sections.

Eval Division: Orange County Environmental Health  
Eval Program: HMRRP  
Eval Source: CERS

Eval General Type: Other/Unknown  
Eval Date: 07-30-2015  
Violations Found: No  
Eval Type: Other, not routine, done by local agency  
Eval Notes: Hazmat submittal declined in portal. Chemical Disclosure - Carbon dioxide: please add the CAS # (124-38-9). The fire code hazard class is cryogen. Fed hazard category is pressure release. Average daily amount is the amount that is typically found on site, which would likely be above the 2 pounds that are indicated on the disclosure. Liquid chemicals must be reported in gallons, not pounds (unless EHS). Site Map Please include the following components: site orientation (north arrow), loading area, storm drains, evacuation staging area, and emergency response equipment. Emergency Plan Please describe the training that the business conducts for employees in safety procedures in the event of a release or threatened release of hazardous materials (CO2). At a minimum, this training must be conducted annually.

Eval Division: Orange County Environmental Health  
Eval Program: HMRRP  
Eval Source: CERS

Eval General Type: Compliance Evaluation Inspection  
Eval Date: 08-03-2016  
Violations Found: Yes  
Eval Type: Routine done by local agency  
Eval Notes: On site for routine hazardous materials and business emergency plan inspection. Consent to enter and inspect was given by Mary Jane Foley, General Manager, and Andrey Wade, Assistant Manager. Observed the facility and inspected hazardous materials storage. The following materials were observed in amounts that meet or exceed the minimum volumes required for disclosure: -Carbon Dioxide Business emergency plan was not yet submitted. A violation was issued for the HMBEP. Annual employee safety training records were maintained. The facility is responsible for identifying all hazardous materials, to include hazardous wastes, which are above disclosure thresholds. If there is a change in the type or amount of chemicals that are maintained on site, please submit revised documents (electronically) within 30 days of the change.

Eval Division: Orange County Environmental Health  
Eval Program: HMRRP  
Eval Source: CERS

Eval General Type: Compliance Evaluation Inspection

Map ID  
Direction  
Distance  
Elevation

MAP FINDINGS

Site

Database(s)

EDR ID Number  
EPA ID Number

**METRO CLEANERS, CHONG UK HWANG DBA (Continued)**

**S121698746**

Eval Date: 07-05-2019  
Violations Found: No  
Eval Type: Routine done by local agency  
Eval Notes: INSPECTOR COMMENTS Facility inspection conducted with Debra Seioli, Store Manager. Chemicals observed on this date match the CERS submission on 2/26/19. Reviewed BEP and the site map with the business. Reminder: Please re-certify your HMBP on or before March 1 at [www.cers.calepa.ca.gov](http://www.cers.calepa.ca.gov) No violation observed on this date.  
Eval Division: Orange County Environmental Health  
Eval Program: HMRRP  
Eval Source: CERS

Coordinates:  
Site ID: 419433  
Facility Name: Panera Bread #3265  
Env Int Type Code: HMBP  
Program ID: 10724011  
Coord Name: Not reported  
Ref Point Type Desc: Center of a facility or station.  
Latitude: 33.694680  
Longitude: -117.884160

Affiliation:  
Affiliation Type Desc: Document Preparer  
Entity Name: Garrett Laye  
Entity Title: Not reported  
Affiliation Address: Not reported  
Affiliation City: Not reported  
Affiliation State: Not reported  
Affiliation Country: Not reported  
Affiliation Zip: Not reported  
Affiliation Phone: Not reported

Affiliation Type Desc: Identification Signer  
Entity Name: Garrett Laye  
Entity Title: Facilities Manger  
Affiliation Address: Not reported  
Affiliation City: Not reported  
Affiliation State: Not reported  
Affiliation Country: Not reported  
Affiliation Zip: Not reported  
Affiliation Phone: Not reported

Affiliation Type Desc: Parent Corporation  
Entity Name: Pride Bakeries, LLC.  
Entity Title: Not reported  
Affiliation Address: Not reported  
Affiliation City: Not reported  
Affiliation State: Not reported  
Affiliation Country: Not reported  
Affiliation Zip: Not reported  
Affiliation Phone: Not reported

Affiliation Type Desc: CUPA District  
Entity Name: Orange County Env Health  
Entity Title: Not reported



Map ID  
Direction  
Distance  
Elevation

MAP FINDINGS

Site

Database(s)

EDR ID Number  
EPA ID Number

**METRO CLEANERS, CHONG UK HWANG DBA (Continued)**

**S121698746**

Affiliation Address: 1241 East Dyer RoadSuite 120  
Affiliation City: Santa Ana  
Affiliation State: CA  
Affiliation Country: Not reported  
Affiliation Zip: 92705-5611  
Affiliation Phone: (714) 433-6000

Affiliation Type Desc: Environmental Contact  
Entity Name: Garrett Laye  
Entity Title: Not reported  
Affiliation Address: 12241 Seal Beach Blvd  
Affiliation City: Seal Beach  
Affiliation State: CA  
Affiliation Country: Not reported  
Affiliation Zip: 90740  
Affiliation Phone: Not reported

Affiliation Type Desc: Operator  
Entity Name: Nina Baldwin  
Entity Title: Not reported  
Affiliation Address: Not reported  
Affiliation City: Not reported  
Affiliation State: Not reported  
Affiliation Country: Not reported  
Affiliation Zip: Not reported  
Affiliation Phone: (562) 668-5097

Affiliation Type Desc: Facility Mailing Address  
Entity Name: Mailing Address  
Entity Title: Not reported  
Affiliation Address: 3941 S. Bristol St  
Affiliation City: Santa Ana  
Affiliation State: CA  
Affiliation Country: Not reported  
Affiliation Zip: 92704  
Affiliation Phone: Not reported

Affiliation Type Desc: Legal Owner  
Entity Name: Dennis Hitzeman  
Entity Title: Not reported  
Affiliation Address: 11020 N. Tatum Blvd, #103  
Affiliation City: Phoenix  
Affiliation State: AZ  
Affiliation Country: United States  
Affiliation Zip: 85028  
Affiliation Phone: (602) 569-6100

Map ID  
 Direction  
 Distance  
 Elevation

MAP FINDINGS

Site

Database(s)

EDR ID Number  
 EPA ID Number

**J110**  
**ESE**  
 < 1/8  
 0.087 mi.  
 458 ft.

**METRO CLEANERS**  
**3941 S BRISTOL ST STE C**  
**SANTA ANA, CA 92704**

**EDR Hist Cleaner**    **1018945454**  
 N/A

**Relative:**        EDR Hist Cleaner  
**Lower**

**Actual:**  
 27 ft.

Year:	Name:	Type:
1993	METRO CLEANERS	Drycleaning Plants, Except Rugs
1994	METRO CLEANERS	Drycleaning Plants, Except Rugs
1995	METRO CLEANERS	Drycleaning Plants, Except Rugs
1996	METRO CLEANERS	Drycleaning Plants, Except Rugs
1997	METRO CLEANERS	Drycleaning Plants, Except Rugs
1998	METRO CLEANERS	Drycleaning Plants, Except Rugs
1999	METRO CLEANERS	Drycleaning Plants, Except Rugs
2000	METRO CLEANERS	Drycleaning Plants, Except Rugs
2001	METRO CLEANERS	Drycleaning Plants, Except Rugs
2002	METRO CLEANERS	Drycleaning Plants, Except Rugs
2003	METRO CLEANERS	Drycleaning Plants, Except Rugs
2004	METRO CLEANERS	Drycleaning Plants, Except Rugs
2005	METRO CLEANERS	Drycleaning Plants, Except Rugs
2006	METRO CLEANERS	Drycleaning Plants, Except Rugs
2007	METRO CLEANERS	Drycleaning Plants, Except Rugs
2008	METRO CLEANERS	Drycleaning Plants, Except Rugs
2009	METRO CLEANERS	Drycleaning Plants, Except Rugs
2010	METRO CLEANERS	Drycleaning Plants, Except Rugs
2011	METRO CLEANERS	Drycleaning Plants, Except Rugs
2012	METRO CLEANERS	Drycleaning Plants, Except Rugs
2013	METRO CLEANERS	Drycleaning Plants, Except Rugs
2014	METRO CLEANERS	Drycleaning Plants, Except Rugs

**J111**  
**ESE**  
 < 1/8  
 0.087 mi.  
 458 ft.

**METRO CLEANERS**  
**3941 S BRISTOL ST STE C**  
**SANTA ANA, CA 92704**

**DRYCLEANERS**    **S105807955**  
 N/A

**Relative:**        DRYCLEANERS:  
**Lower**

**Actual:**  
 27 ft.

<b>Name:</b> <b>Address:</b> <b>City,State,Zip:</b> <b>EPA Id:</b> <b>NAICS Code:</b> <b>NAICS Description:</b> <b>SIC Code:</b> <b>SIC Description:</b> <b>Create Date:</b> <b>Facility Active:</b> <b>Inactive Date:</b> <b>Facility Addr2:</b> <b>Owner Name:</b> <b>Owner Address:</b> <b>Owner Address 2:</b> <b>Owner Telephone:</b> <b>Contact Name:</b> <b>Contact Address:</b> <b>Contact Address 2:</b> <b>Contact Telephone:</b> <b>Mailing Name:</b>	<b>METRO CLEANERS</b> 3941 S BRISTOL ST STE C SANTA ANA, CA 927047400 CAL000257979 81232 Drycleaning and Laundry Services (except Coin-Operated) 7211 Power Laundries, Family and Commercial 08/20/2002 Yes Not reported Not reported MAX YUNG INC 3941 S BRISTOL ST STE C Not reported 7142411072 CHONG HWANG 3941 S BRISTOL ST STE C Not reported 7142411072 Not reported
--	---

Map ID  
Direction  
Distance  
Elevation

MAP FINDINGS

Site

Database(s)

EDR ID Number  
EPA ID Number

**METRO CLEANERS (Continued)**

**S105807955**

Mailing Address 1: 3941 S BRISTOL ST STE C  
Mailing Address 2: Not reported  
Mailing City: SANTA ANA  
Mailing State: CA  
Mailing Zip: 927047400  
Owner Fax: 0000000000  
Region Code: 4

**K112**  
**East**  
**< 1/8**  
**0.089 mi.**  
**468 ft.**

**CVS PHARMACY # 8883**  
**3911 SOUTH BRISTOL STREET**  
**SANTA ANA, CA 92704**

**RCRA-LQG** **1015740220**  
**CAR000228957**

**Site 1 of 4 in cluster K**

**Relative:**  
**Lower**  
**Actual:**  
**27 ft.**

RCRA-LQG:  
Date form received by agency: 2018-03-01 00:00:00.0  
Facility name: CVS PHARMACY # 8883  
Facility address: 3911 SOUTH BRISTOL STREET  
SANTA ANA, CA 92704-0000  
EPA ID: CAR000228957  
Mailing address: CVS DRIVE MC2340  
CA92704 CA059US 1  
WOONSOCKET, RI 02895  
Contact: NICOLE WILKINSON  
Contact address: CVS DRIVE  
WOONSOCKET, RI 02895  
Contact country: US  
Contact telephone: 401-770-7132  
Contact email: NICOLE.WILKINSON@CVSHEALTH.COM  
EPA Region: 09  
Classification: Large Quantity Generator  
Description: Handler: generates 1,000 kg or more of hazardous waste during any calendar month; or generates more than 1 kg of acutely hazardous waste during any calendar month; or generates more than 100 kg of any residue or contaminated soil, waste or other debris resulting from the cleanup of a spill, into or on any land or water, of acutely hazardous waste during any calendar month; or generates 1 kg or less of acutely hazardous waste during any calendar month, and accumulates more than 1 kg of acutely hazardous waste at any time; or generates 100 kg or less of any residue or contaminated soil, waste or other debris resulting from the cleanup of a spill, into or on any land or water, of acutely hazardous waste during any calendar month, and accumulates more than 100 kg of that material at any time

**Owner/Operator Summary:**

Owner/operator name: BRISTOL CENTER HOLDING LP  
Owner/operator address: E 17TH ST, STE 420  
TUSTIN, CA 92780  
Owner/operator country: US  
Owner/operator telephone: 714-210-6713  
Owner/operator email: NICOLE.WILKINSON@CVSHEALTH.COM  
Owner/operator fax: Not reported  
Owner/operator extension: Not reported  
Legal status: Private  
Owner/Operator Type: Owner  
Owner/Op start date: 1972-12-21 00:00:00.  
Owner/Op end date: Not reported

Map ID  
Direction  
Distance  
Elevation

MAP FINDINGS

Site

Database(s)

EDR ID Number  
EPA ID Number

**CVS PHARMACY # 8883 (Continued)**

**1015740220**

Owner/operator name: GARFIELD BEACH CVS, L.L.C.  
Owner/operator address: CVS DRIVE  
WOONSOCKET, RI 02895  
Owner/operator country: US  
Owner/operator telephone: 401-765-1500  
Owner/operator email: CORPORATEENVIRONMENTALTEAM@CVSHEALTH.COM  
Owner/operator fax: Not reported  
Owner/operator extension: Not reported  
Legal status: Private  
Owner/Operator Type: Operator  
Owner/Op start date: 2006-06-02 00:00:00.  
Owner/Op end date: Not reported

Handler Activities Summary:

U.S. importer of hazardous waste: No  
Mixed waste (haz. and radioactive): No  
Recycler of hazardous waste: No  
Transporter of hazardous waste: No  
Treater, storer or disposer of HW: No  
Underground injection activity: No  
On-site burner exemption: No  
Furnace exemption: No  
Used oil fuel burner: No  
Used oil processor: No  
User oil refiner: No  
Used oil fuel marketer to burner: No  
Used oil Specification marketer: No  
Used oil transfer facility: No  
Used oil transporter: No

Historical Generators:

Date form received by agency: 2014-03-01 00:00:00.0  
Site name: CVS PHARMACY #8883  
Classification: Large Quantity Generator

Date form received by agency: 2012-09-04 00:00:00.0  
Site name: CVS PHARMACY NO 8883  
Classification: Large Quantity Generator

Hazardous Waste Summary:

. Waste code: 141  
. Waste name: Off-specification, aged, or surplus inorganics  
  
. Waste code: 181  
. Waste name: Other inorganic solid waste  
  
. Waste code: 214  
. Waste name: Unspecified solvent mixture  
  
. Waste code: 311  
. Waste name: Pharmaceutical waste  
  
. Waste code: 331  
. Waste name: Off-specification, aged, or surplus organics

Map ID  
Direction  
Distance  
Elevation

MAP FINDINGS

Site

Database(s)

EDR ID Number  
EPA ID Number

CVS PHARMACY # 8883 (Continued)

1015740220

- . Waste code: D001
- . Waste name: IGNITABLE WASTE
  
- . Waste code: D002
- . Waste name: CORROSIVE WASTE
  
- . Waste code: D004
- . Waste name: ARSENIC
  
- . Waste code: D005
- . Waste name: BARIUM
  
- . Waste code: D006
- . Waste name: CADMIUM
  
- . Waste code: D007
- . Waste name: CHROMIUM
  
- . Waste code: D008
- . Waste name: LEAD
  
- . Waste code: D009
- . Waste name: MERCURY
  
- . Waste code: D010
- . Waste name: SELENIUM
  
- . Waste code: D011
- . Waste name: SILVER
  
- . Waste code: D016
- . Waste name: 2,4-D (2,4-DICHLOROPHENOXYACETIC ACID)
  
- . Waste code: D018
- . Waste name: BENZENE
  
- . Waste code: D024
- . Waste name: M-CRESOL
  
- . Waste code: D027
- . Waste name: 1,4-DICHLOROBENZENE
  
- . Waste code: D035
- . Waste name: METHYL ETHYL KETONE
  
- . Waste code: D039
- . Waste name: TETRACHLOROETHYLENE
  
- . Waste code: P001
- . Waste name: 2H-1-BENZOPYRAN-2-ONE, 4-HYDROXY-3-(3-OXO-1-PHENYLBUTYL)-, & SALTS, WHEN PRESENT AT CONCENTRATIONS GREATER THAN 0.3% (OR) WARFARIN, & SALTS, WHEN PRESENT AT CONCENTRATIONS GREATER THAN 0.3%
  
- . Waste code: P012
- . Waste name: ARSENIC OXIDE AS2O3 (OR) ARSENIC TRIOXIDE
  
- . Waste code: P042

Map ID  
Direction  
Distance  
Elevation

MAP FINDINGS

Site

Database(s)

EDR ID Number  
EPA ID Number

CVS PHARMACY # 8883 (Continued)

1015740220

. Waste name: 1,2-BENZENEDIOL, 4-[1-HYDROXY-2-(METHYLAMINO)ETHYL]-, (R)- (OR) EPINEPHRINE

. Waste code: P075

. Waste name: NICOTINE, & SALTS (OR) PYRIDINE, 3-(1-METHYL-2-PYRROLIDINYL)-,(S)-, & SALTS

. Waste code: P081

. Waste name: 1,2,3-PROPANETRIOL, TRINITRATE (R) (OR) NITROGLYCERINE (R)

. Waste code: P188

. Waste name: BENZOIC ACID, 2-HYDROXY-, COMPD. WITH (3AS-CIS)-1,2,3,3A,8,8A-HEXAHYDRO-1,3A,8-TRIMETHYLPYRROLO[2,3-B]INDOL-5-YL METHYLCARBAMATE ESTER (1:1) (OR) PHYSOSTIGMINE SALICYLATE

. Waste code: U002

. Waste name: 2-PROPANONE (I) (OR) ACETONE (I)

. Waste code: U010

. Waste name: AZIRINO [2',3':3,4]PYRROLO[1,2-A]INDOLE-4,7-DIONE, 6-AMINO-8-[[[(AMINOCARBONYL)OXY]METHYL]-1,1A,2,8,8A,8B-HEXAHYDRO-8A-METHOXY-5-METHYL-, [1AS-(1AALPHA, 8BETA, 8AALPHA, 8BALPHA)]- (OR) MITOMYCIN C

. Waste code: U031

. Waste name: 1-BUTANOL (I) (OR) N-BUTYL ALCOHOL (I)

. Waste code: U034

. Waste name: ACETALDEHYDE, TRICHLORO- (OR) CHLORAL

. Waste code: U035

. Waste name: BENZENE BUTANOIC ACID, 4-[BIS(2-CHLOROETHYL)AMINO]- (OR) CHLORAMBUCIL

. Waste code: U044

. Waste name: CHLOROFORM (OR) METHANE, TRICHLORO-

. Waste code: U058

. Waste name: 2H-1,3,2-OXAZAPHOSPHORIN-2-AMINE, N,N-BIS(2-CHLOROETHYL)TETRAHYDRO-, 2-OXIDE (OR) CYCLOPHOSPHAMIDE

. Waste code: U059

. Waste name: 5,12-NAPHTHACENEDIONE, 8-ACETYL-10-[(3-AMINO-2,3,6-TRIDEOXY)-ALPHA-L-LYXO-HEXOPYRANOSYL]OXY]-7,8,9,10-TETRAHYDRO-6,8,11-TRIHYDROXY-1-METHOXY-, (8S-CIS)- (OR) DAUNOMYCIN

. Waste code: U070

. Waste name: BENZENE, 1,2-DICHLORO- (OR) O-DICHLOROBENZENE

. Waste code: U072

. Waste name: BENZENE, 1,4-DICHLORO- (OR) P-DICHLOROBENZENE

. Waste code: U089

. Waste name: DIETHYLSTILBESTEROL (OR) PHENOL, 4,4'-(1,2-DIETHYL-1,2-ETHENEDIYL)BIS, (E)-

. Waste code: U122

Map ID  
Direction  
Distance  
Elevation

MAP FINDINGS

Site

Database(s)

EDR ID Number  
EPA ID Number

**CVS PHARMACY # 8883 (Continued)**

**1015740220**

. Waste name: FORMALDEHYDE

. Waste code: U129  
. Waste name: CYCLOHEXANE, 1,2,3,4,5,6-HEXACHLORO-, (1ALPHA, 2ALPHA, 3BETA, 4ALPHA, 5ALPHA, 6BETA)- (OR) LINDANE

. Waste code: U132  
. Waste name: HEXACHLOROPHENE (OR) PHENOL, 2,2'-METHYLENEBIS[3,4,6-TRICHLORO-

. Waste code: U150  
. Waste name: L-PHENYLALANINE, 4-[BIS(2-CHLOROETHYL)AMINO]- (OR) MELPHALAN

. Waste code: U151  
. Waste name: MERCURY

. Waste code: U154  
. Waste name: METHANOL (I) (OR) METHYL ALCOHOL (I)

. Waste code: U165  
. Waste name: NAPHTHALENE

. Waste code: U188  
. Waste name: PHENOL

. Waste code: U200  
. Waste name: RESERPINE (OR) YOHIMBAN-16-CARBOXYLIC ACID, 11,17-DIMETHOXY-18-[(3,4,5-TRIMETHOXYBENZOYL)OXY]-, METHYL ESTER, (3BETA, 16BETA, 17ALPHA, 18BETA, 20ALPHA)-

. Waste code: U201  
. Waste name: 1,3-BENZENEDIOL (OR) RESORCINOL

. Waste code: U204  
. Waste name: SELENIOS ACID (OR) SELENIUM DIOXIDE

. Waste code: U205  
. Waste name: SELENIUM SULFIDE (OR) SELENIUM SULFIDE SES2 (R,T)

. Waste code: U206  
. Waste name: D-GLUCOSE, 2-DEOXY-2-[[[(METHYLNITROSOAMINO)-CARBONYL]AMINO]- (OR) GLUCOPYRANOSE, 2-DEOXY-2-(3-METHYL-3-NITROSOUREIDO)-,D- (OR) STREPTOZOTOCIN

. Waste code: U210  
. Waste name: ETHENE, TETRACHLORO- (OR) TETRACHLOROETHYLENE

. Waste code: U279  
. Waste name: CARBARYL (OR) 1-NAPHTHALENOL, METHYLCARBAMATE

. Waste code: U411  
. Waste name: PHENOL, 2-(1-METHYLETHOXY)-, METHYLCARBAMATE (OR) PROPOXUR

Violation Status: No violations found

MAP FINDINGS

Map ID  
Direction  
Distance  
Elevation

Site

Database(s)

EDR ID Number  
EPA ID Number

**K113**      **CVS PHARMACY #8883**  
**East**      **3911 S BRISTOL ST**  
**< 1/8**      **SANTA ANA, CA 92704**  
**0.089 mi.**  
**468 ft.**      **Site 2 of 4 in cluster K**

**CERS HAZ WASTE**      **S113159822**  
**HAZNET**              **N/A**

**Relative:**  
**Lower**  
**Actual:**  
**27 ft.**

CERS HAZ WASTE:  
Name: CVS PHARMACY #8883  
Address: 3911 S BRISTOL ST  
City,State,Zip: SANTA ANA, CA 92704  
Site ID: 23123  
CERS ID: 10430101  
CERS Description: Hazardous Waste Generator

Evaluation:  
Eval General Type: Compliance Evaluation Inspection  
Eval Date: 01-11-2016  
Violations Found: No  
Eval Type: Routine done by local agency  
Eval Notes: INSPECTOR COMMENTS On site for routine hazardous waste inspection. Consent to enter and inspect was given by Jeffrey Martin. Observed the facility and inspected hazardous waste storage. The containers are stored closed and properly labeled. No evidence of hazardous waste spillage or runoff was observed. Manifests and emergency plan are available for review.

Eval Division: Orange County Environmental Health  
Eval Program: HW  
Eval Source: CERS

Eval General Type: Compliance Evaluation Inspection  
Eval Date: 11-08-2018  
Violations Found: No  
Eval Type: Routine done by local agency  
Eval Notes: On site to conduct routine hazardous waste inspection. Observed the waste storage area and bin. Containers were properly stored and labeled. Verified hazardous waste manifest records. Verified training and posting of emergency notification. No violations observed this date.

Eval Division: Orange County Environmental Health  
Eval Program: HW  
Eval Source: CERS

Eval General Type: Other/Unknown  
Eval Date: 12-29-2014  
Violations Found: No  
Eval Type: Other, not routine, done by local agency  
Eval Notes: Reviewed disclosure resubmittal in CERS. The one chemical that was disclosed (RX waste) is listed below reporting threshold. Business activities has been modified to indicate regulation for HW only. Remove site from Hazmat inspection program.

Eval Division: Orange County Environmental Health  
Eval Program: HMRRP  
Eval Source: CERS

Eval General Type: Other/Unknown  
Eval Date: 02-19-2016  
Violations Found: No  
Eval Type: Other, not routine, done by local agency  
Eval Notes: Facility information accepted in CERS  
Eval Division: Orange County Environmental Health



Map ID  
Direction  
Distance  
Elevation

MAP FINDINGS

Site

Database(s)

EDR ID Number  
EPA ID Number

**CVS PHARMACY #8883 (Continued)**

**S113159822**

Eval Program: HW  
Eval Source: CERS

Eval General Type: Other/Unknown  
Eval Date: 11-15-2014  
Violations Found: No  
Eval Type: Other, not routine, done by local agency  
Eval Notes: Read/review HMBEP in CERS. Accepted most but not the inventory. Read/review HMBEP in CERS. Rejected. The business form lists the site as an LQG hazardous waste generator but the haz mat inventory does not list this chemical. Please add the hazardous wastes to the haz mat inventory and resubmit via CERS.

Eval Division: Orange County Environmental Health  
Eval Program: HMRRP  
Eval Source: CERS

Coordinates:  
Site ID: 23123  
Facility Name: CVS Pharmacy #8883  
Env Int Type Code: HWG  
Program ID: 10430101  
Coord Name: Not reported  
Ref Point Type Desc: Center of a facility or station.  
Latitude: 33.695610  
Longitude: -117.884100

Affiliation:  
Affiliation Type Desc: Property Owner  
Entity Name: Bristol Center Holding LP  
Entity Title: Not reported  
Affiliation Address: 17542 East 17th St., Ste. 420  
Affiliation City: Tustin  
Affiliation State: CA  
Affiliation Country: United States  
Affiliation Zip: 92780  
Affiliation Phone: (714) 210-6713

Affiliation Type Desc: Document Preparer  
Entity Name: Stephen Horn, Agent for Garfield Beach CVS, L.L.C.  
Entity Title: Not reported  
Affiliation Address: Not reported  
Affiliation City: Not reported  
Affiliation State: Not reported  
Affiliation Country: Not reported  
Affiliation Zip: Not reported  
Affiliation Phone: Not reported

Affiliation Type Desc: Facility Mailing Address  
Entity Name: Mailing Address  
Entity Title: Not reported  
Affiliation Address: CVS Health, Attn: Dianne E. Durand, Licensing, One CVS Drive G MC 1160  
Affiliation City: Woonsocket  
Affiliation State: RI  
Affiliation Country: Not reported  
Affiliation Zip: 02895  
Affiliation Phone: Not reported

Map ID  
Direction  
Distance  
Elevation

MAP FINDINGS

Site

Database(s)

EDR ID Number  
EPA ID Number

**CVS PHARMACY #8883 (Continued)**

**S113159822**

Affiliation Type Desc: Legal Owner  
Entity Name: Garfield Beach CVS, L.L.C.  
Entity Title: Not reported  
Affiliation Address: One CVS Drive  
Affiliation City: Woonsocket  
Affiliation State: RI  
Affiliation Country: United States  
Affiliation Zip: 02895  
Affiliation Phone: (401) 765-1500

Affiliation Type Desc: Parent Corporation  
Entity Name: CVS Health  
Entity Title: Not reported  
Affiliation Address: Not reported  
Affiliation City: Not reported  
Affiliation State: Not reported  
Affiliation Country: Not reported  
Affiliation Zip: Not reported  
Affiliation Phone: Not reported

Affiliation Type Desc: CUPA District  
Entity Name: Orange County Env Health  
Entity Title: Not reported  
Affiliation Address: 1241 East Dyer Road Suite 120  
Affiliation City: Santa Ana  
Affiliation State: CA  
Affiliation Country: Not reported  
Affiliation Zip: 92705-5611  
Affiliation Phone: (714) 433-6000

Affiliation Type Desc: Environmental Contact  
Entity Name: Verisk 3E, Regulatory Services/CVS  
Entity Title: Not reported  
Affiliation Address: 3207 Grey Hawk Ct., Ste. 200  
Affiliation City: Carlsbad  
Affiliation State: CA  
Affiliation Country: Not reported  
Affiliation Zip: 92010  
Affiliation Phone: Not reported

Affiliation Type Desc: Operator  
Entity Name: Garfield Beach CVS, L.L.C.  
Entity Title: Not reported  
Affiliation Address: Not reported  
Affiliation City: Not reported  
Affiliation State: Not reported  
Affiliation Country: Not reported  
Affiliation Zip: Not reported  
Affiliation Phone: (401) 765-1500

Affiliation Type Desc: Identification Signer  
Entity Name: Stephen Horn, Agent for Garfield Beach CVS, L.L.C.  
Entity Title: Regulatory Compliance Specialist, Verisk 3E  
Affiliation Address: Not reported  
Affiliation City: Not reported  
Affiliation State: Not reported  
Affiliation Country: Not reported

Map ID  
Direction  
Distance  
Elevation

MAP FINDINGS

Site

Database(s)

EDR ID Number  
EPA ID Number

**CVS PHARMACY #8883 (Continued)**

**S113159822**

Affiliation Zip: Not reported  
Affiliation Phone: Not reported

Name: CVS PHARMACY #8883  
Address: 3911 S BRISTOL ST  
City,State,Zip: SANTA ANA, CA 92704  
Site ID: 23123  
CERS ID: 10430101  
CERS Description: RCRA LQ HW Generator

Evaluation:  
Eval General Type: Compliance Evaluation Inspection  
Eval Date: 01-11-2016  
Violations Found: No  
Eval Type: Routine done by local agency  
Eval Notes: INSPECTOR COMMENTS On site for routine hazardous waste inspection. Consent to enter and inspect was given by Jeffrey Martin. Observed the facility and inspected hazardous waste storage. The containers are stored closed and properly labeled. No evidence of hazardous waste spillage or runoff was observed. Manifests and emergency plan are available for review.  
Eval Division: Orange County Environmental Health  
Eval Program: HW  
Eval Source: CERS

Eval General Type: Compliance Evaluation Inspection  
Eval Date: 11-08-2018  
Violations Found: No  
Eval Type: Routine done by local agency  
Eval Notes: On site to conduct routine hazardous waste inspection. Observed the waste storage area and bin. Containers were properly stored and labeled. Verified hazardous waste manifest records. Verified training and posting of emergency notification. No violations observed this date.  
Eval Division: Orange County Environmental Health  
Eval Program: HW  
Eval Source: CERS

Eval General Type: Other/Unknown  
Eval Date: 12-29-2014  
Violations Found: No  
Eval Type: Other, not routine, done by local agency  
Eval Notes: Reviewed disclosure resubmittal in CERS. The one chemical that was disclosed (RX waste) is listed below reporting threshold. Business activities has been modified to indicate regulation for HW only. Remove site from Hazmat inspection program.  
Eval Division: Orange County Environmental Health  
Eval Program: HMRRP  
Eval Source: CERS

Eval General Type: Other/Unknown  
Eval Date: 02-19-2016  
Violations Found: No  
Eval Type: Other, not routine, done by local agency  
Eval Notes: Facility information accepted in CERS  
Eval Division: Orange County Environmental Health  
Eval Program: HW

Map ID  
Direction  
Distance  
Elevation

MAP FINDINGS

Site

Database(s)

EDR ID Number  
EPA ID Number

**CVS PHARMACY #8883 (Continued)**

**S113159822**

Eval Source: CERS

Eval General Type: Other/Unknown  
Eval Date: 11-15-2014  
Violations Found: No  
Eval Type: Other, not routine, done by local agency  
Eval Notes: Read/review HMBEP in CERS. Accepted most but not the inventory.  
Read/review HMBEP in CERS. Rejected. The business form lists the site as an LQG hazardous waste generator but the haz mat inventory does not list this chemical. Please add the hazardous wastes to the haz mat inventory and resubmit via CERS.

Eval Division: Orange County Environmental Health  
Eval Program: HMRRP  
Eval Source: CERS

Coordinates:  
Site ID: 23123  
Facility Name: CVS Pharmacy #8883  
Env Int Type Code: HWG  
Program ID: 10430101  
Coord Name: Not reported  
Ref Point Type Desc: Center of a facility or station.  
Latitude: 33.695610  
Longitude: -117.884100

Affiliation:  
Affiliation Type Desc: Property Owner  
Entity Name: Bristol Center Holding LP  
Entity Title: Not reported  
Affiliation Address: 17542 East 17th St., Ste. 420  
Affiliation City: Tustin  
Affiliation State: CA  
Affiliation Country: United States  
Affiliation Zip: 92780  
Affiliation Phone: (714) 210-6713

Affiliation Type Desc: Document Preparer  
Entity Name: Stephen Horn, Agent for Garfield Beach CVS, L.L.C.  
Entity Title: Not reported  
Affiliation Address: Not reported  
Affiliation City: Not reported  
Affiliation State: Not reported  
Affiliation Country: Not reported  
Affiliation Zip: Not reported  
Affiliation Phone: Not reported

Affiliation Type Desc: Facility Mailing Address  
Entity Name: Mailing Address  
Entity Title: Not reported  
Affiliation Address: CVS Health, Attn: Dianne E. Durand, Licensing, One CVS Drive G MC 1160  
Affiliation City: Woonsocket  
Affiliation State: RI  
Affiliation Country: Not reported  
Affiliation Zip: 02895  
Affiliation Phone: Not reported

Map ID  
Direction  
Distance  
Elevation

MAP FINDINGS

Site

Database(s)

EDR ID Number  
EPA ID Number

**CVS PHARMACY #8883 (Continued)**

**S113159822**

Affiliation Type Desc: Legal Owner  
Entity Name: Garfield Beach CVS, L.L.C.  
Entity Title: Not reported  
Affiliation Address: One CVS Drive  
Affiliation City: Woonsocket  
Affiliation State: RI  
Affiliation Country: United States  
Affiliation Zip: 02895  
Affiliation Phone: (401) 765-1500

Affiliation Type Desc: Parent Corporation  
Entity Name: CVS Health  
Entity Title: Not reported  
Affiliation Address: Not reported  
Affiliation City: Not reported  
Affiliation State: Not reported  
Affiliation Country: Not reported  
Affiliation Zip: Not reported  
Affiliation Phone: Not reported

Affiliation Type Desc: CUPA District  
Entity Name: Orange County Env Health  
Entity Title: Not reported  
Affiliation Address: 1241 East Dyer Road Suite 120  
Affiliation City: Santa Ana  
Affiliation State: CA  
Affiliation Country: Not reported  
Affiliation Zip: 92705-5611  
Affiliation Phone: (714) 433-6000

Affiliation Type Desc: Environmental Contact  
Entity Name: Verisk 3E, Regulatory Services/CVS  
Entity Title: Not reported  
Affiliation Address: 3207 Grey Hawk Ct., Ste. 200  
Affiliation City: Carlsbad  
Affiliation State: CA  
Affiliation Country: Not reported  
Affiliation Zip: 92010  
Affiliation Phone: Not reported

Affiliation Type Desc: Operator  
Entity Name: Garfield Beach CVS, L.L.C.  
Entity Title: Not reported  
Affiliation Address: Not reported  
Affiliation City: Not reported  
Affiliation State: Not reported  
Affiliation Country: Not reported  
Affiliation Zip: Not reported  
Affiliation Phone: (401) 765-1500

Affiliation Type Desc: Identification Signer  
Entity Name: Stephen Horn, Agent for Garfield Beach CVS, L.L.C.  
Entity Title: Regulatory Compliance Specialist, Verisk 3E  
Affiliation Address: Not reported  
Affiliation City: Not reported  
Affiliation State: Not reported  
Affiliation Country: Not reported

Map ID  
Direction  
Distance  
Elevation

MAP FINDINGS

Site

Database(s)

EDR ID Number  
EPA ID Number

**CVS PHARMACY #8883 (Continued)**

**S113159822**

Affiliation Zip: Not reported  
Affiliation Phone: Not reported

**HAZNET:**

Name: CVS PHARMACY # 8883  
Address: 3911 S BRISTOL ST  
Address 2: Not reported  
City,State,Zip: SANTA ANA, CA 92704  
Year: 2012  
Gepaid: CAL000356846  
Contact: Wendy Brant  
Telephone: 4017651500  
Mailing Name: Not reported  
Mailing Address: 1 CVS DR  
Gen County: 30  
Waste Category: Photochemicals/photoprocessing waste  
TSD EPA ID: INR000110197  
TSD County: Not reported  
Disposal Method: Storage, Bulking, And/Or Transfer Off Site--No Treatment/Reovery (H010-H129) Or (H131-H135)  
Tons: 0.002

**Additional Info:**

Year: 2012  
Shipment Date: 20120808  
Creation Date: Not reported  
Receipt Date: Not reported  
Manifest ID: 005509583FLE  
Gen EPA ID: CAL000356846  
Trans EPA ID: MNS000110924  
Trans Name: STERICYCLE SPECIALTY WASTE SOLUTIONS INC  
Trans 2 EPA ID: OKD981588791  
Trans 2 Name: TRIAD TRANSPORT INC  
TSD EPA ID: INR000110197  
Trans Name: STERICYCLE INC  
TSD EPA ID: Not reported  
TSD EPA Name: Not reported  
Waste Code: 561  
RCRA Code: Not reported  
Meth Code: Not reported  
Quantity Tons: 0.0185  
Waste Quantity: 37  
Quantity Unit: P  
Additional Code 1: Not reported  
Additional Code 2: Not reported  
Additional Code 3: Not reported  
Additional Code 4: Not reported  
Additional Code 5: Not reported

Year: 2012  
Shipment Date: 20120808  
Creation Date: Not reported  
Receipt Date: Not reported  
Manifest ID: 005509583FLE  
Gen EPA ID: CAL000356846  
Trans EPA ID: MNS000110924

Map ID  
Direction  
Distance  
Elevation

MAP FINDINGS

Site

Database(s)

EDR ID Number  
EPA ID Number

CVS PHARMACY #8883 (Continued)

S113159822

Trans Name: STERICYCLE SPECIALTY WASTE SOLUTIONS INC  
Trans 2 EPA ID: OKD981588791  
Trans 2 Name: TRIAD TRANSPORT INC  
TSDf EPA ID: INR000110197  
Trans Name: STERICYCLE INC  
TSDf Alt EPA ID: Not reported  
TSDf Alt Name: Not reported  
Waste Code: 311  
RCRA Code: Not reported  
Meth Code: Not reported  
Quantity Tons: 0.0035  
Waste Quantity: 7  
Quantity Unit: P  
Additional Code 1: Not reported  
Additional Code 2: Not reported  
Additional Code 3: Not reported  
Additional Code 4: Not reported  
Additional Code 5: Not reported

Year: 2012  
Shipment Date: 20120808  
Creation Date: Not reported  
Receipt Date: Not reported  
Manifest ID: 005509583FLE  
Gen EPA ID: CAL000356846  
Trans EPA ID: MNS000110924  
Trans Name: STERICYCLE SPECIALTY WASTE SOLUTIONS INC  
Trans 2 EPA ID: OKD981588791  
Trans 2 Name: TRIAD TRANSPORT INC  
TSDf EPA ID: INR000110197  
Trans Name: STERICYCLE INC  
TSDf Alt EPA ID: Not reported  
TSDf Alt Name: Not reported  
Waste Code: 311  
RCRA Code: Not reported  
Meth Code: Not reported  
Quantity Tons: 0.0005  
Waste Quantity: 1  
Quantity Unit: P  
Additional Code 1: Not reported  
Additional Code 2: Not reported  
Additional Code 3: Not reported  
Additional Code 4: Not reported  
Additional Code 5: Not reported

Year: 2012  
Shipment Date: 20120808  
Creation Date: Not reported  
Receipt Date: Not reported  
Manifest ID: 005509583FLE  
Gen EPA ID: CAL000356846  
Trans EPA ID: MNS000110924  
Trans Name: STERICYCLE SPECIALTY WASTE SOLUTIONS INC  
Trans 2 EPA ID: OKD981588791  
Trans 2 Name: TRIAD TRANSPORT INC  
TSDf EPA ID: INR000110197  
Trans Name: STERICYCLE INC

Map ID  
Direction  
Distance  
Elevation

MAP FINDINGS

Site

Database(s)

EDR ID Number  
EPA ID Number

**CVS PHARMACY #8883 (Continued)**

**S113159822**

TSDf Alt EPA ID:	Not reported
TSDf Alt Name:	Not reported
Waste Code:	Not reported
RCRA Code:	Not reported
Meth Code:	Not reported
Quantity Tons:	0.002
Waste Quantity:	4
Quantity Unit:	P
Additional Code 1:	Not reported
Additional Code 2:	Not reported
Additional Code 3:	Not reported
Additional Code 4:	Not reported
Additional Code 5:	Not reported
Year:	2012
Shipment Date:	20120906
Creation Date:	8/18/2013 22:15:15
Receipt Date:	20121001
Manifest ID:	005865499FLE
Gen EPA ID:	CAL000356846
Trans EPA ID:	MNS000110924
Trans Name:	STERICYCLE SPECIALTY WASTE SOLUTIONS INC
Trans 2 EPA ID:	OKD981588791
Trans 2 Name:	TRIAD TRANSPORT INC
TSDf EPA ID:	INR000110197
Trans Name:	STERICYCLE INC
TSDf Alt EPA ID:	Not reported
TSDf Alt Name:	Not reported
Waste Code:	311
RCRA Code:	P001
Meth Code:	H141
Quantity Tons:	0.0005
Waste Quantity:	1
Quantity Unit:	P
Additional Code 1:	Not reported
Additional Code 2:	Not reported
Additional Code 3:	Not reported
Additional Code 4:	Not reported
Additional Code 5:	Not reported
Year:	2012
Shipment Date:	20120906
Creation Date:	8/18/2013 22:15:15
Receipt Date:	20121001
Manifest ID:	005865499FLE
Gen EPA ID:	CAL000356846
Trans EPA ID:	MNS000110924
Trans Name:	STERICYCLE SPECIALTY WASTE SOLUTIONS INC
Trans 2 EPA ID:	OKD981588791
Trans 2 Name:	TRIAD TRANSPORT INC
TSDf EPA ID:	INR000110197
Trans Name:	STERICYCLE INC
TSDf Alt EPA ID:	Not reported
TSDf Alt Name:	Not reported
Waste Code:	214
RCRA Code:	D001
Meth Code:	H141



Map ID  
Direction  
Distance  
Elevation

MAP FINDINGS

Site

Database(s)

EDR ID Number  
EPA ID Number

**CVS PHARMACY #8883 (Continued)**

**S113159822**

Quantity Tons:	0.0105
Waste Quantity:	21
Quantity Unit:	P
Additional Code 1:	Not reported
Additional Code 2:	Not reported
Additional Code 3:	Not reported
Additional Code 4:	Not reported
Additional Code 5:	Not reported
Year:	2012
Shipment Date:	20120906
Creation Date:	8/18/2013 22:15:15
Receipt Date:	20121001
Manifest ID:	005865499FLE
Gen EPA ID:	CAL000356846
Trans EPA ID:	MNS000110924
Trans Name:	STERICYCLE SPECIALTY WASTE SOLUTIONS INC
Trans 2 EPA ID:	OKD981588791
Trans 2 Name:	TRIAD TRANSPORT INC
TSDf EPA ID:	INR000110197
Trans Name:	STERICYCLE INC
TSDf Alt EPA ID:	Not reported
TSDf Alt Name:	Not reported
Waste Code:	561
RCRA Code:	Not reported
Meth Code:	Not reported
Quantity Tons:	0.0315
Waste Quantity:	63
Quantity Unit:	P
Additional Code 1:	Not reported
Additional Code 2:	Not reported
Additional Code 3:	Not reported
Additional Code 4:	Not reported
Additional Code 5:	Not reported
Year:	2012
Shipment Date:	20120906
Creation Date:	8/18/2013 22:15:15
Receipt Date:	20121001
Manifest ID:	005865499FLE
Gen EPA ID:	CAL000356846
Trans EPA ID:	MNS000110924
Trans Name:	STERICYCLE SPECIALTY WASTE SOLUTIONS INC
Trans 2 EPA ID:	OKD981588791
Trans 2 Name:	TRIAD TRANSPORT INC
TSDf EPA ID:	INR000110197
Trans Name:	STERICYCLE INC
TSDf Alt EPA ID:	Not reported
TSDf Alt Name:	Not reported
Waste Code:	Not reported
RCRA Code:	Not reported
Meth Code:	Not reported
Quantity Tons:	0.0145
Waste Quantity:	29
Quantity Unit:	P
Additional Code 1:	Not reported
Additional Code 2:	Not reported

Map ID  
Direction  
Distance  
Elevation

MAP FINDINGS

Site

Database(s)

EDR ID Number  
EPA ID Number

**CVS PHARMACY #8883 (Continued)**

**S113159822**

Additional Code 3:	Not reported
Additional Code 4:	Not reported
Additional Code 5:	Not reported
Year:	2012
Shipment Date:	20121103
Creation Date:	4/6/2013 22:15:07
Receipt Date:	20121109
Manifest ID:	005865631FLE
Gen EPA ID:	CAL000356846
Trans EPA ID:	MNS000110924
Trans Name:	STERICYCLE SPECIALTY WASTE SOLUTIONS INC
Trans 2 EPA ID:	OKD981588791
Trans 2 Name:	TRIAD TRANSPORT INC
TSDf EPA ID:	INR000110197
Trans Name:	STERICYCLE INC
TSDf Alt EPA ID:	Not reported
TSDf Alt Name:	Not reported
Waste Code:	214
RCRA Code:	D001
Meth Code:	H141
Quantity Tons:	0.008
Waste Quantity:	16
Quantity Unit:	P
Additional Code 1:	Not reported
Additional Code 2:	Not reported
Additional Code 3:	Not reported
Additional Code 4:	Not reported
Additional Code 5:	Not reported
Year:	2012
Shipment Date:	20121103
Creation Date:	4/6/2013 22:15:07
Receipt Date:	20121109
Manifest ID:	005865631FLE
Gen EPA ID:	CAL000356846
Trans EPA ID:	MNS000110924
Trans Name:	STERICYCLE SPECIALTY WASTE SOLUTIONS INC
Trans 2 EPA ID:	OKD981588791
Trans 2 Name:	TRIAD TRANSPORT INC
TSDf EPA ID:	INR000110197
Trans Name:	STERICYCLE INC
TSDf Alt EPA ID:	Not reported
TSDf Alt Name:	Not reported
Waste Code:	311
RCRA Code:	P001
Meth Code:	H141
Quantity Tons:	0.0005
Waste Quantity:	1
Quantity Unit:	P
Additional Code 1:	Not reported
Additional Code 2:	Not reported
Additional Code 3:	Not reported
Additional Code 4:	Not reported
Additional Code 5:	Not reported
Year:	2012

Map ID  
Direction  
Distance  
Elevation

MAP FINDINGS

Site

Database(s)

EDR ID Number  
EPA ID Number

**CVS PHARMACY #8883 (Continued)**

**S113159822**

Shipment Date: 20121103  
Creation Date: 4/6/2013 22:15:07  
Receipt Date: 20121109  
Manifest ID: 005865631FLE  
Gen EPA ID: CAL000356846  
Trans EPA ID: MNS000110924  
Trans Name: STERICYCLE SPECIALTY WASTE SOLUTIONS INC  
Trans 2 EPA ID: OKD981588791  
Trans 2 Name: TRIAD TRANSPORT INC  
TSDf EPA ID: INR000110197  
Trans Name: STERICYCLE INC  
TSDf Alt EPA ID: Not reported  
TSDf Alt Name: Not reported  
Waste Code: 561  
RCRA Code: Not reported  
Meth Code: Not reported  
Quantity Tons: 0.008  
Waste Quantity: 16  
Quantity Unit: P  
Additional Code 1: Not reported  
Additional Code 2: Not reported  
Additional Code 3: Not reported  
Additional Code 4: Not reported  
Additional Code 5: Not reported

Year: 2012  
Shipment Date: 20121103  
Creation Date: 4/6/2013 22:15:07  
Receipt Date: 20121109  
Manifest ID: 005865631FLE  
Gen EPA ID: CAL000356846  
Trans EPA ID: MNS000110924  
Trans Name: STERICYCLE SPECIALTY WASTE SOLUTIONS INC  
Trans 2 EPA ID: OKD981588791  
Trans 2 Name: TRIAD TRANSPORT INC  
TSDf EPA ID: INR000110197  
Trans Name: STERICYCLE INC  
TSDf Alt EPA ID: Not reported  
TSDf Alt Name: Not reported  
Waste Code: Not reported  
RCRA Code: Not reported  
Meth Code: Not reported  
Quantity Tons: 0.005  
Waste Quantity: 10  
Quantity Unit: P  
Additional Code 1: Not reported  
Additional Code 2: Not reported  
Additional Code 3: Not reported  
Additional Code 4: Not reported  
Additional Code 5: Not reported

Year: 2012  
Shipment Date: 20121206  
Creation Date: 4/29/2013 22:15:06  
Receipt Date: 20121218  
Manifest ID: 005865711FLE  
Gen EPA ID: CAL000356846

Map ID  
Direction  
Distance  
Elevation

MAP FINDINGS

Site

Database(s)

EDR ID Number  
EPA ID Number

**CVS PHARMACY #8883 (Continued)**

**S113159822**

Trans EPA ID:	MNS000110924
Trans Name:	STERICYCLE SPECIALTY WASTE SOLUTIONS INC
Trans 2 EPA ID:	OKD981588791
Trans 2 Name:	TRIAD TRANSPORT INC
TSDf EPA ID:	INR000110197
Trans Name:	STERICYCLE INC
TSDf Alt EPA ID:	Not reported
TSDf Alt Name:	Not reported
Waste Code:	311
RCRA Code:	P001
Meth Code:	H141
Quantity Tons:	0.0005
Waste Quantity:	1
Quantity Unit:	P
Additional Code 1:	Not reported
Additional Code 2:	Not reported
Additional Code 3:	Not reported
Additional Code 4:	Not reported
Additional Code 5:	Not reported
Year:	2012
Shipment Date:	20121206
Creation Date:	4/29/2013 22:15:06
Receipt Date:	20121218
Manifest ID:	005865711FLE
Gen EPA ID:	CAL000356846
Trans EPA ID:	MNS000110924
Trans Name:	STERICYCLE SPECIALTY WASTE SOLUTIONS INC
Trans 2 EPA ID:	OKD981588791
Trans 2 Name:	TRIAD TRANSPORT INC
TSDf EPA ID:	INR000110197
Trans Name:	STERICYCLE INC
TSDf Alt EPA ID:	Not reported
TSDf Alt Name:	Not reported
Waste Code:	214
RCRA Code:	D001
Meth Code:	H141
Quantity Tons:	0.0065
Waste Quantity:	13
Quantity Unit:	P
Additional Code 1:	Not reported
Additional Code 2:	Not reported
Additional Code 3:	Not reported
Additional Code 4:	Not reported
Additional Code 5:	Not reported
Year:	2012
Shipment Date:	20121206
Creation Date:	4/29/2013 22:15:06
Receipt Date:	20121218
Manifest ID:	005865711FLE
Gen EPA ID:	CAL000356846
Trans EPA ID:	MNS000110924
Trans Name:	STERICYCLE SPECIALTY WASTE SOLUTIONS INC
Trans 2 EPA ID:	OKD981588791
Trans 2 Name:	TRIAD TRANSPORT INC
TSDf EPA ID:	INR000110197

Map ID  
Direction  
Distance  
Elevation

MAP FINDINGS

Site

Database(s)

EDR ID Number  
EPA ID Number

CVS PHARMACY #8883 (Continued)

S113159822

Trans Name:	STERICYCLE INC
TSDf Alt EPA ID:	Not reported
TSDf Alt Name:	Not reported
Waste Code:	214
RCRA Code:	D001
Meth Code:	H141
Quantity Tons:	0.0115
Waste Quantity:	23
Quantity Unit:	P
Additional Code 1:	Not reported
Additional Code 2:	Not reported
Additional Code 3:	Not reported
Additional Code 4:	Not reported
Additional Code 5:	Not reported
Year:	2012
Shipment Date:	20121206
Creation Date:	4/29/2013 22:15:06
Receipt Date:	20121218
Manifest ID:	005865711FLE
Gen EPA ID:	CAL000356846
Trans EPA ID:	MNS000110924
Trans Name:	STERICYCLE SPECIALTY WASTE SOLUTIONS INC
Trans 2 EPA ID:	OKD981588791
Trans 2 Name:	TRIAD TRANSPORT INC
TSDf EPA ID:	INR000110197
Trans Name:	STERICYCLE INC
TSDf Alt EPA ID:	Not reported
TSDf Alt Name:	Not reported
Waste Code:	311
RCRA Code:	Not reported
Meth Code:	Not reported
Quantity Tons:	0.0015
Waste Quantity:	3
Quantity Unit:	P
Additional Code 1:	Not reported
Additional Code 2:	Not reported
Additional Code 3:	Not reported
Additional Code 4:	Not reported
Additional Code 5:	Not reported
Year:	2012
Shipment Date:	20120808
Creation Date:	1/19/2013 22:15:15
Receipt Date:	20120821
Manifest ID:	005509583FLE
Gen EPA ID:	CAL000356846
Trans EPA ID:	MNS000110924
Trans Name:	STERICYCLE SPECIALTY WASTE SOLUTIONS INC
Trans 2 EPA ID:	OKD981588791
Trans 2 Name:	TRIAD TRANSPORT INC
TSDf EPA ID:	INR000110197
Trans Name:	STERICYCLE INC
TSDf Alt EPA ID:	Not reported
TSDf Alt Name:	Not reported
Waste Code:	214
RCRA Code:	D001

Map ID  
Direction  
Distance  
Elevation

MAP FINDINGS

Site

Database(s)

EDR ID Number  
EPA ID Number

**CVS PHARMACY #8883 (Continued)**

**S113159822**

Meth Code: H141  
Quantity Tons: 0.0005  
Waste Quantity: 1  
Quantity Unit: P  
Additional Code 1: Not reported  
Additional Code 2: Not reported  
Additional Code 3: Not reported  
Additional Code 4: Not reported  
Additional Code 5: Not reported

Year: 2012  
Shipment Date: 20120808  
Creation Date: 1/19/2013 22:15:15  
Receipt Date: 20120821  
Manifest ID: 005509583FLE  
Gen EPA ID: CAL000356846  
Trans EPA ID: MNS000110924  
Trans Name: STERICYCLE SPECIALTY WASTE SOLUTIONS INC  
Trans 2 EPA ID: OKD981588791  
Trans 2 Name: TRIAD TRANSPORT INC  
TSDf EPA ID: INR000110197  
Trans Name: STERICYCLE INC  
TSDf Alt EPA ID: Not reported  
TSDf Alt Name: Not reported  
Waste Code: Not reported  
RCRA Code: P204  
Meth Code: H141  
Quantity Tons: 0.0005  
Waste Quantity: 1  
Quantity Unit: P  
Additional Code 1: P188  
Additional Code 2: P081  
Additional Code 3: P075  
Additional Code 4: P012  
Additional Code 5: Not reported

Year: 2012  
Shipment Date: 20120808  
Creation Date: 1/19/2013 22:15:15  
Receipt Date: 20120821  
Manifest ID: 005509583FLE  
Gen EPA ID: CAL000356846  
Trans EPA ID: MNS000110924  
Trans Name: STERICYCLE SPECIALTY WASTE SOLUTIONS INC  
Trans 2 EPA ID: OKD981588791  
Trans 2 Name: TRIAD TRANSPORT INC  
TSDf EPA ID: INR000110197  
Trans Name: STERICYCLE INC  
TSDf Alt EPA ID: Not reported  
TSDf Alt Name: Not reported  
Waste Code: 311  
RCRA Code: P001  
Meth Code: H141  
Quantity Tons: 0.0005  
Waste Quantity: 1  
Quantity Unit: P  
Additional Code 1: Not reported

Map ID  
Direction  
Distance  
Elevation

MAP FINDINGS

Site

Database(s)

EDR ID Number  
EPA ID Number

**CVS PHARMACY #8883 (Continued)**

**S113159822**

Additional Code 2:	Not reported
Additional Code 3:	Not reported
Additional Code 4:	Not reported
Additional Code 5:	Not reported
Year:	2012
Shipment Date:	20120808
Creation Date:	1/19/2013 22:15:15
Receipt Date:	20120821
Manifest ID:	005509583FLE
Gen EPA ID:	CAL000356846
Trans EPA ID:	MNS000110924
Trans Name:	STERICYCLE SPECIALTY WASTE SOLUTIONS INC
Trans 2 EPA ID:	OKD981588791
Trans 2 Name:	TRIAD TRANSPORT INC
TSDf EPA ID:	INR000110197
Trans Name:	STERICYCLE INC
TSDf Alt EPA ID:	Not reported
TSDf Alt Name:	Not reported
Waste Code:	214
RCRA Code:	D001
Meth Code:	H141
Quantity Tons:	0.0015
Waste Quantity:	3
Quantity Unit:	P
Additional Code 1:	Not reported
Additional Code 2:	Not reported
Additional Code 3:	Not reported
Additional Code 4:	Not reported
Additional Code 5:	Not reported
Year:	2012
Shipment Date:	20121003
Creation Date:	Not reported
Receipt Date:	Not reported
Manifest ID:	005521053FLE
Gen EPA ID:	CAL000356846
Trans EPA ID:	MNS000110924
Trans Name:	STERICYCLE SPECIALTY WASTE SOLUTIONS INC
Trans 2 EPA ID:	OKD981588791
Trans 2 Name:	TRIAD TRANSPORT INC
TSDf EPA ID:	INR000110197
Trans Name:	STERICYCLE INC
TSDf Alt EPA ID:	Not reported
TSDf Alt Name:	Not reported
Waste Code:	561
RCRA Code:	Not reported
Meth Code:	Not reported
Quantity Tons:	0.016
Waste Quantity:	32
Quantity Unit:	P
Additional Code 1:	Not reported
Additional Code 2:	Not reported
Additional Code 3:	Not reported
Additional Code 4:	Not reported
Additional Code 5:	Not reported

Map ID  
Direction  
Distance  
Elevation

MAP FINDINGS

Site

Database(s)

EDR ID Number  
EPA ID Number

**CVS PHARMACY #8883 (Continued)**

**S113159822**

Year: 2012  
Shipment Date: 20121003  
Creation Date: Not reported  
Receipt Date: Not reported  
Manifest ID: 005521053FLE  
Gen EPA ID: CAL000356846  
Trans EPA ID: MNS000110924  
Trans Name: STERICYCLE SPECIALTY WASTE SOLUTIONS INC  
Trans 2 EPA ID: OKD981588791  
Trans 2 Name: TRIAD TRANSPORT INC  
TSDf EPA ID: INR000110197  
Trans Name: STERICYCLE INC  
TSDf Alt EPA ID: Not reported  
TSDf Alt Name: Not reported  
Waste Code: Not reported  
RCRA Code: Not reported  
Meth Code: Not reported  
Quantity Tons: 0.0155  
Waste Quantity: 31  
Quantity Unit: P  
Additional Code 1: Not reported  
Additional Code 2: Not reported  
Additional Code 3: Not reported  
Additional Code 4: Not reported  
Additional Code 5: Not reported

Year: 2012  
Shipment Date: 20120419  
Creation Date: Not reported  
Receipt Date: Not reported  
Manifest ID: 005438437FLE  
Gen EPA ID: CAL000356846  
Trans EPA ID: MNS000110924  
Trans Name: STERICYCLE SPECIALTY WASTE SOLUTIONS INC  
Trans 2 EPA ID: OKD981588791  
Trans 2 Name: TRIAD TRANSPORT INC  
TSDf EPA ID: INR000110197  
Trans Name: STERICYCLE INC  
TSDf Alt EPA ID: Not reported  
TSDf Alt Name: Not reported  
Waste Code: 311  
RCRA Code: Not reported  
Meth Code: H141  
Quantity Tons: 0.0005  
Waste Quantity: 1  
Quantity Unit: P  
Additional Code 1: Not reported  
Additional Code 2: Not reported  
Additional Code 3: Not reported  
Additional Code 4: Not reported  
Additional Code 5: Not reported

Year: 2012  
Shipment Date: 20120419  
Creation Date: Not reported  
Receipt Date: Not reported  
Manifest ID: 005438437FLE



Map ID  
Direction  
Distance  
Elevation

MAP FINDINGS

Site

Database(s)

EDR ID Number  
EPA ID Number

**CVS PHARMACY #8883 (Continued)**

**S113159822**

Gen EPA ID: CAL000356846  
Trans EPA ID: MNS000110924  
Trans Name: STERICYCLE SPECIALTY WASTE SOLUTIONS INC  
Trans 2 EPA ID: OKD981588791  
Trans 2 Name: TRIAD TRANSPORT INC  
TSDf EPA ID: INR000110197  
Trans Name: STERICYCLE INC  
TSDf Alt EPA ID: Not reported  
TSDf Alt Name: Not reported  
Waste Code: Not reported  
RCRA Code: Not reported  
Meth Code: Not reported  
Quantity Tons: 0.0115  
Waste Quantity: 23  
Quantity Unit: P  
Additional Code 1: Not reported  
Additional Code 2: Not reported  
Additional Code 3: Not reported  
Additional Code 4: Not reported  
Additional Code 5: Not reported

Year: 2012  
Shipment Date: 20120419  
Creation Date: Not reported  
Receipt Date: Not reported  
Manifest ID: 005438437FLE  
Gen EPA ID: CAL000356846  
Trans EPA ID: MNS000110924  
Trans Name: STERICYCLE SPECIALTY WASTE SOLUTIONS INC  
Trans 2 EPA ID: OKD981588791  
Trans 2 Name: TRIAD TRANSPORT INC  
TSDf EPA ID: INR000110197  
Trans Name: STERICYCLE INC  
TSDf Alt EPA ID: Not reported  
TSDf Alt Name: Not reported  
Waste Code: 561  
RCRA Code: Not reported  
Meth Code: Not reported  
Quantity Tons: 0.0095  
Waste Quantity: 19  
Quantity Unit: P  
Additional Code 1: Not reported  
Additional Code 2: Not reported  
Additional Code 3: Not reported  
Additional Code 4: Not reported  
Additional Code 5: Not reported

Year: 2012  
Shipment Date: 20120419  
Creation Date: Not reported  
Receipt Date: Not reported  
Manifest ID: 005438437FLE  
Gen EPA ID: CAL000356846  
Trans EPA ID: MNS000110924  
Trans Name: STERICYCLE SPECIALTY WASTE SOLUTIONS INC  
Trans 2 EPA ID: OKD981588791  
Trans 2 Name: TRIAD TRANSPORT INC

Map ID  
Direction  
Distance  
Elevation

MAP FINDINGS

Site

Database(s)

EDR ID Number  
EPA ID Number

CVS PHARMACY #8883 (Continued)

S113159822

TSDf EPA ID:	INR000110197
Trans Name:	STERICYCLE INC
TSDf Alt EPA ID:	Not reported
TSDf Alt Name:	Not reported
Waste Code:	Not reported
RCRA Code:	Not reported
Meth Code:	Not reported
Quantity Tons:	0.0015
Waste Quantity:	3
Quantity Unit:	P
Additional Code 1:	Not reported
Additional Code 2:	Not reported
Additional Code 3:	Not reported
Additional Code 4:	Not reported
Additional Code 5:	Not reported
Year:	2012
Shipment Date:	20120419
Creation Date:	12/6/2012 22:15:45
Receipt Date:	20120604
Manifest ID:	005438437FLE
Gen EPA ID:	CAL000356846
Trans EPA ID:	MNS000110924
Trans Name:	STERICYCLE SPECIALTY WASTE SOLUTIONS INC
Trans 2 EPA ID:	OKD981588791
Trans 2 Name:	TRIAD TRANSPORT INC
TSDf EPA ID:	INR000110197
Trans Name:	STERICYCLE INC
TSDf Alt EPA ID:	Not reported
TSDf Alt Name:	Not reported
Waste Code:	214
RCRA Code:	D001
Meth Code:	H141
Quantity Tons:	0.0085
Waste Quantity:	17
Quantity Unit:	P
Additional Code 1:	Not reported
Additional Code 2:	Not reported
Additional Code 3:	Not reported
Additional Code 4:	Not reported
Additional Code 5:	Not reported
Year:	2012
Shipment Date:	20120419
Creation Date:	12/6/2012 22:15:45
Receipt Date:	20120604
Manifest ID:	005438437FLE
Gen EPA ID:	CAL000356846
Trans EPA ID:	MNS000110924
Trans Name:	STERICYCLE SPECIALTY WASTE SOLUTIONS INC
Trans 2 EPA ID:	OKD981588791
Trans 2 Name:	TRIAD TRANSPORT INC
TSDf EPA ID:	INR000110197
Trans Name:	STERICYCLE INC
TSDf Alt EPA ID:	Not reported
TSDf Alt Name:	Not reported
Waste Code:	122

Map ID  
Direction  
Distance  
Elevation

MAP FINDINGS

Site

Database(s)

EDR ID Number  
EPA ID Number

**CVS PHARMACY #8883 (Continued)**

**S113159822**

RCRA Code:	D002
Meth Code:	H141
Quantity Tons:	0.003
Waste Quantity:	6
Quantity Unit:	P
Additional Code 1:	Not reported
Additional Code 2:	Not reported
Additional Code 3:	Not reported
Additional Code 4:	Not reported
Additional Code 5:	Not reported
Year:	2012
Shipment Date:	20120419
Creation Date:	12/6/2012 22:15:45
Receipt Date:	20120604
Manifest ID:	005438437FLE
Gen EPA ID:	CAL000356846
Trans EPA ID:	MNS000110924
Trans Name:	STERICYCLE SPECIALTY WASTE SOLUTIONS INC
Trans 2 EPA ID:	OKD981588791
Trans 2 Name:	TRIAD TRANSPORT INC
TSDf EPA ID:	INR000110197
Trans Name:	STERICYCLE INC
TSDf Alt EPA ID:	Not reported
TSDf Alt Name:	Not reported
Waste Code:	541
RCRA Code:	D011
Meth Code:	H141
Quantity Tons:	0.002
Waste Quantity:	4
Quantity Unit:	P
Additional Code 1:	Not reported
Additional Code 2:	Not reported
Additional Code 3:	Not reported
Additional Code 4:	Not reported
Additional Code 5:	Not reported
Year:	2012
Shipment Date:	20120419
Creation Date:	12/6/2012 22:15:45
Receipt Date:	20120604
Manifest ID:	005438437FLE
Gen EPA ID:	CAL000356846
Trans EPA ID:	MNS000110924
Trans Name:	STERICYCLE SPECIALTY WASTE SOLUTIONS INC
Trans 2 EPA ID:	OKD981588791
Trans 2 Name:	TRIAD TRANSPORT INC
TSDf EPA ID:	INR000110197
Trans Name:	STERICYCLE INC
TSDf Alt EPA ID:	Not reported
TSDf Alt Name:	Not reported
Waste Code:	311
RCRA Code:	P001
Meth Code:	H141
Quantity Tons:	0.0005
Waste Quantity:	1
Quantity Unit:	P

Map ID  
Direction  
Distance  
Elevation

MAP FINDINGS

Site

Database(s)

EDR ID Number  
EPA ID Number

CVS PHARMACY #8883 (Continued)

S113159822

Additional Code 1:	Not reported
Additional Code 2:	Not reported
Additional Code 3:	Not reported
Additional Code 4:	Not reported
Additional Code 5:	Not reported
Year:	2012
Shipment Date:	20120330
Creation Date:	Not reported
Receipt Date:	Not reported
Manifest ID:	005439422FLE
Gen EPA ID:	CAL000356846
Trans EPA ID:	MNS000110924
Trans Name:	STERICYCLE SPECIALTY WASTE SOLUTIONS INC
Trans 2 EPA ID:	OKD981588791
Trans 2 Name:	TRIAD TRANSPORT INC
TSDf EPA ID:	INR000110197
Trans Name:	STERICYCLE INC
TSDf Alt EPA ID:	Not reported
TSDf Alt Name:	Not reported
Waste Code:	561
RCRA Code:	Not reported
Meth Code:	Not reported
Quantity Tons:	0.029
Waste Quantity:	58
Quantity Unit:	P
Additional Code 1:	Not reported
Additional Code 2:	Not reported
Additional Code 3:	Not reported
Additional Code 4:	Not reported
Additional Code 5:	Not reported
Year:	2012
Shipment Date:	20120330
Creation Date:	12/4/2012 22:15:41
Receipt Date:	20120410
Manifest ID:	005439422FLE
Gen EPA ID:	CAL000356846
Trans EPA ID:	MNS000110924
Trans Name:	STERICYCLE SPECIALTY WASTE SOLUTIONS INC
Trans 2 EPA ID:	OKD981588791
Trans 2 Name:	TRIAD TRANSPORT INC
TSDf EPA ID:	INR000110197
Trans Name:	STERICYCLE INC
TSDf Alt EPA ID:	Not reported
TSDf Alt Name:	Not reported
Waste Code:	311
RCRA Code:	P001
Meth Code:	H141
Quantity Tons:	0.001
Waste Quantity:	2
Quantity Unit:	P
Additional Code 1:	Not reported
Additional Code 2:	Not reported
Additional Code 3:	Not reported
Additional Code 4:	Not reported
Additional Code 5:	Not reported

Map ID  
Direction  
Distance  
Elevation

MAP FINDINGS

Site

Database(s)

EDR ID Number  
EPA ID Number

**CVS PHARMACY #8883 (Continued)**

**S113159822**

Year: 2012  
Shipment Date: 20120330  
Creation Date: 12/4/2012 22:15:41  
Receipt Date: 20120410  
Manifest ID: 005439422FLE  
Gen EPA ID: CAL000356846  
Trans EPA ID: MNS000110924  
Trans Name: STERICYCLE SPECIALTY WASTE SOLUTIONS INC  
Trans 2 EPA ID: OKD981588791  
Trans 2 Name: TRIAD TRANSPORT INC  
TSDf EPA ID: INR000110197  
Trans Name: STERICYCLE INC  
TSDf Alt EPA ID: Not reported  
TSDf Alt Name: Not reported  
Waste Code: 214  
RCRA Code: D001  
Meth Code: H141  
Quantity Tons: 0.013  
Waste Quantity: 26  
Quantity Unit: P  
Additional Code 1: Not reported  
Additional Code 2: Not reported  
Additional Code 3: Not reported  
Additional Code 4: Not reported  
Additional Code 5: Not reported

Year: 2012  
Shipment Date: 20120330  
Creation Date: 12/4/2012 22:15:41  
Receipt Date: 20120410  
Manifest ID: 005439422FLE  
Gen EPA ID: CAL000356846  
Trans EPA ID: MNS000110924  
Trans Name: STERICYCLE SPECIALTY WASTE SOLUTIONS INC  
Trans 2 EPA ID: OKD981588791  
Trans 2 Name: TRIAD TRANSPORT INC  
TSDf EPA ID: INR000110197  
Trans Name: STERICYCLE INC  
TSDf Alt EPA ID: Not reported  
TSDf Alt Name: Not reported  
Waste Code: Not reported  
RCRA Code: Not reported  
Meth Code: Not reported  
Quantity Tons: 0.021  
Waste Quantity: 42  
Quantity Unit: P  
Additional Code 1: Not reported  
Additional Code 2: Not reported  
Additional Code 3: Not reported  
Additional Code 4: Not reported  
Additional Code 5: Not reported

Year: 2012  
Shipment Date: 20120330  
Creation Date: 12/4/2012 22:15:41  
Receipt Date: 20120410  
Manifest ID: 005439422FLE

Map ID  
Direction  
Distance  
Elevation

MAP FINDINGS

Site

Database(s)

EDR ID Number  
EPA ID Number

CVS PHARMACY #8883 (Continued)

S113159822

Gen EPA ID: CAL000356846  
Trans EPA ID: MNS000110924  
Trans Name: STERICYCLE SPECIALTY WASTE SOLUTIONS INC  
Trans 2 EPA ID: OKD981588791  
Trans 2 Name: TRIAD TRANSPORT INC  
TSDf EPA ID: INR000110197  
Trans Name: STERICYCLE INC  
TSDf Alt EPA ID: Not reported  
TSDf Alt Name: Not reported  
Waste Code: 311  
RCRA Code: Not reported  
Meth Code: Not reported  
Quantity Tons: 0.013  
Waste Quantity: 26  
Quantity Unit: P  
Additional Code 1: Not reported  
Additional Code 2: Not reported  
Additional Code 3: Not reported  
Additional Code 4: Not reported  
Additional Code 5: Not reported

Year: 2012  
Shipment Date: 20121003  
Creation Date: 4/4/2013 22:15:21  
Receipt Date: 20121022  
Manifest ID: 005521053FLE  
Gen EPA ID: CAL000356846  
Trans EPA ID: MNS000110924  
Trans Name: STERICYCLE SPECIALTY WASTE SOLUTIONS INC  
Trans 2 EPA ID: OKD981588791  
Trans 2 Name: TRIAD TRANSPORT INC  
TSDf EPA ID: INR000110197  
Trans Name: STERICYCLE INC  
TSDf Alt EPA ID: Not reported  
TSDf Alt Name: Not reported  
Waste Code: 214  
RCRA Code: D001  
Meth Code: H141  
Quantity Tons: 0.0055  
Waste Quantity: 11  
Quantity Unit: P  
Additional Code 1: Not reported  
Additional Code 2: Not reported  
Additional Code 3: Not reported  
Additional Code 4: Not reported  
Additional Code 5: Not reported

Year: 2012  
Shipment Date: 20121003  
Creation Date: 4/4/2013 22:15:21  
Receipt Date: 20121022  
Manifest ID: 005521053FLE  
Gen EPA ID: CAL000356846  
Trans EPA ID: MNS000110924  
Trans Name: STERICYCLE SPECIALTY WASTE SOLUTIONS INC  
Trans 2 EPA ID: OKD981588791  
Trans 2 Name: TRIAD TRANSPORT INC

Map ID  
Direction  
Distance  
Elevation

MAP FINDINGS

Site

Database(s)

EDR ID Number  
EPA ID Number

**CVS PHARMACY #8883 (Continued)**

**S113159822**

TSDF EPA ID:	INR000110197
Trans Name:	STERICYCLE INC
TSDF Alt EPA ID:	Not reported
TSDF Alt Name:	Not reported
Waste Code:	214
RCRA Code:	D001
Meth Code:	H141
Quantity Tons:	0.0035
Waste Quantity:	7
Quantity Unit:	P
Additional Code 1:	Not reported
Additional Code 2:	Not reported
Additional Code 3:	Not reported
Additional Code 4:	Not reported
Additional Code 5:	Not reported
Year:	2012
Shipment Date:	20121003
Creation Date:	4/4/2013 22:15:21
Receipt Date:	20121022
Manifest ID:	005521053FLE
Gen EPA ID:	CAL000356846
Trans EPA ID:	MNS000110924
Trans Name:	STERICYCLE SPECIALTY WASTE SOLUTIONS INC
Trans 2 EPA ID:	OKD981588791
Trans 2 Name:	TRIAD TRANSPORT INC
TSDF EPA ID:	INR000110197
Trans Name:	STERICYCLE INC
TSDF Alt EPA ID:	Not reported
TSDF Alt Name:	Not reported
Waste Code:	Not reported
RCRA Code:	P204
Meth Code:	H141
Quantity Tons:	0.0015
Waste Quantity:	3
Quantity Unit:	P
Additional Code 1:	P188
Additional Code 2:	P081
Additional Code 3:	P075
Additional Code 4:	P012
Additional Code 5:	Not reported
Year:	2012
Shipment Date:	20121003
Creation Date:	4/4/2013 22:15:21
Receipt Date:	20121022
Manifest ID:	005521053FLE
Gen EPA ID:	CAL000356846
Trans EPA ID:	MNS000110924
Trans Name:	STERICYCLE SPECIALTY WASTE SOLUTIONS INC
Trans 2 EPA ID:	OKD981588791
Trans 2 Name:	TRIAD TRANSPORT INC
TSDF EPA ID:	INR000110197
Trans Name:	STERICYCLE INC
TSDF Alt EPA ID:	Not reported
TSDF Alt Name:	Not reported
Waste Code:	311

Map ID  
Direction  
Distance  
Elevation

MAP FINDINGS

Site

Database(s)

EDR ID Number  
EPA ID Number

**CVS PHARMACY #8883 (Continued)**

**S113159822**

RCRA Code:	Not reported
Meth Code:	Not reported
Quantity Tons:	0.025
Waste Quantity:	50
Quantity Unit:	P
Additional Code 1:	Not reported
Additional Code 2:	Not reported
Additional Code 3:	Not reported
Additional Code 4:	Not reported
Additional Code 5:	Not reported
Year:	2012
Shipment Date:	20121103
Creation Date:	Not reported
Receipt Date:	Not reported
Manifest ID:	005865631FLE
Gen EPA ID:	CAL000356846
Trans EPA ID:	MNS000110924
Trans Name:	STERICYCLE SPECIALTY WASTE SOLUTIONS INC
Trans 2 EPA ID:	OKD981588791
Trans 2 Name:	TRIAD TRANSPORT INC
TSDf EPA ID:	INR000110197
Trans Name:	STERICYCLE INC
TSDf Alt EPA ID:	Not reported
TSDf Alt Name:	Not reported
Waste Code:	561
RCRA Code:	Not reported
Meth Code:	Not reported
Quantity Tons:	0.05
Waste Quantity:	100
Quantity Unit:	P
Additional Code 1:	Not reported
Additional Code 2:	Not reported
Additional Code 3:	Not reported
Additional Code 4:	Not reported
Additional Code 5:	Not reported
Year:	2012
Shipment Date:	20121206
Creation Date:	Not reported
Receipt Date:	Not reported
Manifest ID:	005865711FLE
Gen EPA ID:	CAL000356846
Trans EPA ID:	MNS000110924
Trans Name:	STERICYCLE SPECIALTY WASTE SOLUTIONS INC
Trans 2 EPA ID:	OKD981588791
Trans 2 Name:	TRIAD TRANSPORT INC
TSDf EPA ID:	INR000110197
Trans Name:	STERICYCLE INC
TSDf Alt EPA ID:	Not reported
TSDf Alt Name:	Not reported
Waste Code:	561
RCRA Code:	Not reported
Meth Code:	Not reported
Quantity Tons:	0.22
Waste Quantity:	440
Quantity Unit:	P



Map ID  
Direction  
Distance  
Elevation

MAP FINDINGS

Site

Database(s)

EDR ID Number  
EPA ID Number

**CVS PHARMACY #8883 (Continued)**

**S113159822**

Additional Code 1: Not reported  
Additional Code 2: Not reported  
Additional Code 3: Not reported  
Additional Code 4: Not reported  
Additional Code 5: Not reported

Year: 2012  
Shipment Date: 20121206  
Creation Date: Not reported  
Receipt Date: Not reported  
Manifest ID: 005865711FLE  
Gen EPA ID: CAL000356846  
Trans EPA ID: MNS000110924  
Trans Name: STERICYCLE SPECIALTY WASTE SOLUTIONS INC  
Trans 2 EPA ID: OKD981588791  
Trans 2 Name: TRIAD TRANSPORT INC  
TSDf EPA ID: INR000110197  
Trans Name: STERICYCLE INC  
TSDf Alt EPA ID: Not reported  
TSDf Alt Name: Not reported  
Waste Code: Not reported  
RCRA Code: Not reported  
Meth Code: Not reported  
Quantity Tons: 0.1125  
Waste Quantity: 225  
Quantity Unit: P  
Additional Code 1: Not reported  
Additional Code 2: Not reported  
Additional Code 3: Not reported  
Additional Code 4: Not reported  
Additional Code 5: Not reported

Year: 2012  
Shipment Date: 20121206  
Creation Date: Not reported  
Receipt Date: Not reported  
Manifest ID: 005865711FLE  
Gen EPA ID: CAL000356846  
Trans EPA ID: MNS000110924  
Trans Name: STERICYCLE SPECIALTY WASTE SOLUTIONS INC  
Trans 2 EPA ID: OKD981588791  
Trans 2 Name: TRIAD TRANSPORT INC  
TSDf EPA ID: INR000110197  
Trans Name: STERICYCLE INC  
TSDf Alt EPA ID: Not reported  
TSDf Alt Name: Not reported  
Waste Code: Not reported  
RCRA Code: Not reported  
Meth Code: Not reported  
Quantity Tons: 0.009  
Waste Quantity: 18  
Quantity Unit: P  
Additional Code 1: Not reported  
Additional Code 2: Not reported  
Additional Code 3: Not reported  
Additional Code 4: Not reported  
Additional Code 5: Not reported

Map ID  
Direction  
Distance  
Elevation

MAP FINDINGS

Site

Database(s)

EDR ID Number  
EPA ID Number

**CVS PHARMACY #8883 (Continued)**

**S113159822**

Name: CVS PHARMACY # 8883  
Address: 3911 S BRISTOL ST  
Address 2: Not reported  
City,State,Zip: SANTA ANA, CA 92704  
Year: 2012  
Gepaid: CAL000356846  
Contact: Wendy Brant  
Telephone: 4017651500  
Mailing Name: Not reported  
Mailing Address: 1 CVS DR  
Gen County: 30  
Waste Category: Not reported  
TSD EPA ID: INR000110197  
TSD County: Not reported  
Disposal Method: Not reported  
Tons: 0.0405

Additional Info:

Year: 2012  
Shipment Date: 20120808  
Creation Date: Not reported  
Receipt Date: Not reported  
Manifest ID: 005509583FLE  
Gen EPA ID: CAL000356846  
Trans EPA ID: MNS000110924  
Trans Name: STERICYCLE SPECIALTY WASTE SOLUTIONS INC  
Trans 2 EPA ID: OKD981588791  
Trans 2 Name: TRIAD TRANSPORT INC  
TSD EPA ID: INR000110197  
Trans Name: STERICYCLE INC  
TSD EPA ID: Not reported  
TSD EPA Alt Name: Not reported  
Waste Code: 561  
RCRA Code: Not reported  
Meth Code: Not reported  
Quantity Tons: 0.0185  
Waste Quantity: 37  
Quantity Unit: P  
Additional Code 1: Not reported  
Additional Code 2: Not reported  
Additional Code 3: Not reported  
Additional Code 4: Not reported  
Additional Code 5: Not reported

Year: 2012  
Shipment Date: 20120808  
Creation Date: Not reported  
Receipt Date: Not reported  
Manifest ID: 005509583FLE  
Gen EPA ID: CAL000356846  
Trans EPA ID: MNS000110924  
Trans Name: STERICYCLE SPECIALTY WASTE SOLUTIONS INC  
Trans 2 EPA ID: OKD981588791  
Trans 2 Name: TRIAD TRANSPORT INC  
TSD EPA ID: INR000110197  
Trans Name: STERICYCLE INC  
TSD EPA ID: Not reported  
TSD EPA Alt Name: Not reported

Map ID  
Direction  
Distance  
Elevation

MAP FINDINGS

Site

Database(s)

EDR ID Number  
EPA ID Number

**CVS PHARMACY #8883 (Continued)**

**S113159822**

Waste Code:	311
RCRA Code:	Not reported
Meth Code:	Not reported
Quantity Tons:	0.0035
Waste Quantity:	7
Quantity Unit:	P
Additional Code 1:	Not reported
Additional Code 2:	Not reported
Additional Code 3:	Not reported
Additional Code 4:	Not reported
Additional Code 5:	Not reported
Year:	2012
Shipment Date:	20120808
Creation Date:	Not reported
Receipt Date:	Not reported
Manifest ID:	005509583FLE
Gen EPA ID:	CAL000356846
Trans EPA ID:	MNS000110924
Trans Name:	STERICYCLE SPECIALTY WASTE SOLUTIONS INC
Trans 2 EPA ID:	OKD981588791
Trans 2 Name:	TRIAD TRANSPORT INC
TSDf EPA ID:	INR000110197
Trans Name:	STERICYCLE INC
TSDf Alt EPA ID:	Not reported
TSDf Alt Name:	Not reported
Waste Code:	311
RCRA Code:	Not reported
Meth Code:	Not reported
Quantity Tons:	0.0005
Waste Quantity:	1
Quantity Unit:	P
Additional Code 1:	Not reported
Additional Code 2:	Not reported
Additional Code 3:	Not reported
Additional Code 4:	Not reported
Additional Code 5:	Not reported
Year:	2012
Shipment Date:	20120808
Creation Date:	Not reported
Receipt Date:	Not reported
Manifest ID:	005509583FLE
Gen EPA ID:	CAL000356846
Trans EPA ID:	MNS000110924
Trans Name:	STERICYCLE SPECIALTY WASTE SOLUTIONS INC
Trans 2 EPA ID:	OKD981588791
Trans 2 Name:	TRIAD TRANSPORT INC
TSDf EPA ID:	INR000110197
Trans Name:	STERICYCLE INC
TSDf Alt EPA ID:	Not reported
TSDf Alt Name:	Not reported
Waste Code:	Not reported
RCRA Code:	Not reported
Meth Code:	Not reported
Quantity Tons:	0.002
Waste Quantity:	4

Map ID  
Direction  
Distance  
Elevation

MAP FINDINGS

Site

Database(s)

EDR ID Number  
EPA ID Number

CVS PHARMACY #8883 (Continued)

S113159822

Quantity Unit:	P
Additional Code 1:	Not reported
Additional Code 2:	Not reported
Additional Code 3:	Not reported
Additional Code 4:	Not reported
Additional Code 5:	Not reported
Year:	2012
Shipment Date:	20120906
Creation Date:	8/18/2013 22:15:15
Receipt Date:	20121001
Manifest ID:	005865499FLE
Gen EPA ID:	CAL000356846
Trans EPA ID:	MNS000110924
Trans Name:	STERICYCLE SPECIALTY WASTE SOLUTIONS INC
Trans 2 EPA ID:	OKD981588791
Trans 2 Name:	TRIAD TRANSPORT INC
TSDf EPA ID:	INR000110197
Trans Name:	STERICYCLE INC
TSDf Alt EPA ID:	Not reported
TSDf Alt Name:	Not reported
Waste Code:	311
RCRA Code:	P001
Meth Code:	H141
Quantity Tons:	0.0005
Waste Quantity:	1
Quantity Unit:	P
Additional Code 1:	Not reported
Additional Code 2:	Not reported
Additional Code 3:	Not reported
Additional Code 4:	Not reported
Additional Code 5:	Not reported
Year:	2012
Shipment Date:	20120906
Creation Date:	8/18/2013 22:15:15
Receipt Date:	20121001
Manifest ID:	005865499FLE
Gen EPA ID:	CAL000356846
Trans EPA ID:	MNS000110924
Trans Name:	STERICYCLE SPECIALTY WASTE SOLUTIONS INC
Trans 2 EPA ID:	OKD981588791
Trans 2 Name:	TRIAD TRANSPORT INC
TSDf EPA ID:	INR000110197
Trans Name:	STERICYCLE INC
TSDf Alt EPA ID:	Not reported
TSDf Alt Name:	Not reported
Waste Code:	214
RCRA Code:	D001
Meth Code:	H141
Quantity Tons:	0.0105
Waste Quantity:	21
Quantity Unit:	P
Additional Code 1:	Not reported
Additional Code 2:	Not reported
Additional Code 3:	Not reported
Additional Code 4:	Not reported

Map ID  
Direction  
Distance  
Elevation

MAP FINDINGS

Site

Database(s)

EDR ID Number  
EPA ID Number

**CVS PHARMACY #8883 (Continued)**

**S113159822**

Additional Code 5:	Not reported
Year:	2012
Shipment Date:	20120906
Creation Date:	8/18/2013 22:15:15
Receipt Date:	20121001
Manifest ID:	005865499FLE
Gen EPA ID:	CAL000356846
Trans EPA ID:	MNS000110924
Trans Name:	STERICYCLE SPECIALTY WASTE SOLUTIONS INC
Trans 2 EPA ID:	OKD981588791
Trans 2 Name:	TRIAD TRANSPORT INC
TSDf EPA ID:	INR000110197
Trans Name:	STERICYCLE INC
TSDf Alt EPA ID:	Not reported
TSDf Alt Name:	Not reported
Waste Code:	561
RCRA Code:	Not reported
Meth Code:	Not reported
Quantity Tons:	0.0315
Waste Quantity:	63
Quantity Unit:	P
Additional Code 1:	Not reported
Additional Code 2:	Not reported
Additional Code 3:	Not reported
Additional Code 4:	Not reported
Additional Code 5:	Not reported
Year:	2012
Shipment Date:	20120906
Creation Date:	8/18/2013 22:15:15
Receipt Date:	20121001
Manifest ID:	005865499FLE
Gen EPA ID:	CAL000356846
Trans EPA ID:	MNS000110924
Trans Name:	STERICYCLE SPECIALTY WASTE SOLUTIONS INC
Trans 2 EPA ID:	OKD981588791
Trans 2 Name:	TRIAD TRANSPORT INC
TSDf EPA ID:	INR000110197
Trans Name:	STERICYCLE INC
TSDf Alt EPA ID:	Not reported
TSDf Alt Name:	Not reported
Waste Code:	Not reported
RCRA Code:	Not reported
Meth Code:	Not reported
Quantity Tons:	0.0145
Waste Quantity:	29
Quantity Unit:	P
Additional Code 1:	Not reported
Additional Code 2:	Not reported
Additional Code 3:	Not reported
Additional Code 4:	Not reported
Additional Code 5:	Not reported
Year:	2012
Shipment Date:	20121103
Creation Date:	4/6/2013 22:15:07

Map ID  
Direction  
Distance  
Elevation

MAP FINDINGS

Site

Database(s)

EDR ID Number  
EPA ID Number

**CVS PHARMACY #8883 (Continued)**

**S113159822**

Receipt Date: 20121109  
Manifest ID: 005865631FLE  
Gen EPA ID: CAL000356846  
Trans EPA ID: MNS000110924  
Trans Name: STERICYCLE SPECIALTY WASTE SOLUTIONS INC  
Trans 2 EPA ID: OKD981588791  
Trans 2 Name: TRIAD TRANSPORT INC  
TSDf EPA ID: INR000110197  
Trans Name: STERICYCLE INC  
TSDf Alt EPA ID: Not reported  
TSDf Alt Name: Not reported  
Waste Code: 214  
RCRA Code: D001  
Meth Code: H141  
Quantity Tons: 0.008  
Waste Quantity: 16  
Quantity Unit: P  
Additional Code 1: Not reported  
Additional Code 2: Not reported  
Additional Code 3: Not reported  
Additional Code 4: Not reported  
Additional Code 5: Not reported

Year: 2012  
Shipment Date: 20121103  
Creation Date: 4/6/2013 22:15:07  
Receipt Date: 20121109  
Manifest ID: 005865631FLE  
Gen EPA ID: CAL000356846  
Trans EPA ID: MNS000110924  
Trans Name: STERICYCLE SPECIALTY WASTE SOLUTIONS INC  
Trans 2 EPA ID: OKD981588791  
Trans 2 Name: TRIAD TRANSPORT INC  
TSDf EPA ID: INR000110197  
Trans Name: STERICYCLE INC  
TSDf Alt EPA ID: Not reported  
TSDf Alt Name: Not reported  
Waste Code: 311  
RCRA Code: P001  
Meth Code: H141  
Quantity Tons: 0.0005  
Waste Quantity: 1  
Quantity Unit: P  
Additional Code 1: Not reported  
Additional Code 2: Not reported  
Additional Code 3: Not reported  
Additional Code 4: Not reported  
Additional Code 5: Not reported

Year: 2012  
Shipment Date: 20121103  
Creation Date: 4/6/2013 22:15:07  
Receipt Date: 20121109  
Manifest ID: 005865631FLE  
Gen EPA ID: CAL000356846  
Trans EPA ID: MNS000110924  
Trans Name: STERICYCLE SPECIALTY WASTE SOLUTIONS INC

Map ID  
Direction  
Distance  
Elevation

MAP FINDINGS

Site

Database(s)

EDR ID Number  
EPA ID Number

CVS PHARMACY #8883 (Continued)

S113159822

Trans 2 EPA ID:	OKD981588791
Trans 2 Name:	TRIAD TRANSPORT INC
TSDf EPA ID:	INR000110197
Trans Name:	STERICYCLE INC
TSDf Alt EPA ID:	Not reported
TSDf Alt Name:	Not reported
Waste Code:	561
RCRA Code:	Not reported
Meth Code:	Not reported
Quantity Tons:	0.008
Waste Quantity:	16
Quantity Unit:	P
Additional Code 1:	Not reported
Additional Code 2:	Not reported
Additional Code 3:	Not reported
Additional Code 4:	Not reported
Additional Code 5:	Not reported
Year:	2012
Shipment Date:	20121103
Creation Date:	4/6/2013 22:15:07
Receipt Date:	20121109
Manifest ID:	005865631FLE
Gen EPA ID:	CAL000356846
Trans EPA ID:	MNS000110924
Trans Name:	STERICYCLE SPECIALTY WASTE SOLUTIONS INC
Trans 2 EPA ID:	OKD981588791
Trans 2 Name:	TRIAD TRANSPORT INC
TSDf EPA ID:	INR000110197
Trans Name:	STERICYCLE INC
TSDf Alt EPA ID:	Not reported
TSDf Alt Name:	Not reported
Waste Code:	Not reported
RCRA Code:	Not reported
Meth Code:	Not reported
Quantity Tons:	0.005
Waste Quantity:	10
Quantity Unit:	P
Additional Code 1:	Not reported
Additional Code 2:	Not reported
Additional Code 3:	Not reported
Additional Code 4:	Not reported
Additional Code 5:	Not reported
Year:	2012
Shipment Date:	20121206
Creation Date:	4/29/2013 22:15:06
Receipt Date:	20121218
Manifest ID:	005865711FLE
Gen EPA ID:	CAL000356846
Trans EPA ID:	MNS000110924
Trans Name:	STERICYCLE SPECIALTY WASTE SOLUTIONS INC
Trans 2 EPA ID:	OKD981588791
Trans 2 Name:	TRIAD TRANSPORT INC
TSDf EPA ID:	INR000110197
Trans Name:	STERICYCLE INC
TSDf Alt EPA ID:	Not reported

Map ID  
Direction  
Distance  
Elevation

MAP FINDINGS

Site

Database(s)

EDR ID Number  
EPA ID Number

**CVS PHARMACY #8883 (Continued)**

**S113159822**

TSDf Alt Name:	Not reported
Waste Code:	311
RCRA Code:	P001
Meth Code:	H141
Quantity Tons:	0.0005
Waste Quantity:	1
Quantity Unit:	P
Additional Code 1:	Not reported
Additional Code 2:	Not reported
Additional Code 3:	Not reported
Additional Code 4:	Not reported
Additional Code 5:	Not reported
Year:	2012
Shipment Date:	20121206
Creation Date:	4/29/2013 22:15:06
Receipt Date:	20121218
Manifest ID:	005865711FLE
Gen EPA ID:	CAL000356846
Trans EPA ID:	MNS000110924
Trans Name:	STERICYCLE SPECIALTY WASTE SOLUTIONS INC
Trans 2 EPA ID:	OKD981588791
Trans 2 Name:	TRIAD TRANSPORT INC
TSDf EPA ID:	INR000110197
Trans Name:	STERICYCLE INC
TSDf Alt EPA ID:	Not reported
TSDf Alt Name:	Not reported
Waste Code:	214
RCRA Code:	D001
Meth Code:	H141
Quantity Tons:	0.0065
Waste Quantity:	13
Quantity Unit:	P
Additional Code 1:	Not reported
Additional Code 2:	Not reported
Additional Code 3:	Not reported
Additional Code 4:	Not reported
Additional Code 5:	Not reported
Year:	2012
Shipment Date:	20121206
Creation Date:	4/29/2013 22:15:06
Receipt Date:	20121218
Manifest ID:	005865711FLE
Gen EPA ID:	CAL000356846
Trans EPA ID:	MNS000110924
Trans Name:	STERICYCLE SPECIALTY WASTE SOLUTIONS INC
Trans 2 EPA ID:	OKD981588791
Trans 2 Name:	TRIAD TRANSPORT INC
TSDf EPA ID:	INR000110197
Trans Name:	STERICYCLE INC
TSDf Alt EPA ID:	Not reported
TSDf Alt Name:	Not reported
Waste Code:	214
RCRA Code:	D001
Meth Code:	H141
Quantity Tons:	0.0115



Map ID  
Direction  
Distance  
Elevation

MAP FINDINGS

Site

Database(s)

EDR ID Number  
EPA ID Number

**CVS PHARMACY #8883 (Continued)**

**S113159822**

Waste Quantity:	23
Quantity Unit:	P
Additional Code 1:	Not reported
Additional Code 2:	Not reported
Additional Code 3:	Not reported
Additional Code 4:	Not reported
Additional Code 5:	Not reported
Year:	2012
Shipment Date:	20121206
Creation Date:	4/29/2013 22:15:06
Receipt Date:	20121218
Manifest ID:	005865711FLE
Gen EPA ID:	CAL000356846
Trans EPA ID:	MNS000110924
Trans Name:	STERICYCLE SPECIALTY WASTE SOLUTIONS INC
Trans 2 EPA ID:	OKD981588791
Trans 2 Name:	TRIAD TRANSPORT INC
TSDf EPA ID:	INR000110197
Trans Name:	STERICYCLE INC
TSDf Alt EPA ID:	Not reported
TSDf Alt Name:	Not reported
Waste Code:	311
RCRA Code:	Not reported
Meth Code:	Not reported
Quantity Tons:	0.0015
Waste Quantity:	3
Quantity Unit:	P
Additional Code 1:	Not reported
Additional Code 2:	Not reported
Additional Code 3:	Not reported
Additional Code 4:	Not reported
Additional Code 5:	Not reported
Year:	2012
Shipment Date:	20120808
Creation Date:	1/19/2013 22:15:15
Receipt Date:	20120821
Manifest ID:	005509583FLE
Gen EPA ID:	CAL000356846
Trans EPA ID:	MNS000110924
Trans Name:	STERICYCLE SPECIALTY WASTE SOLUTIONS INC
Trans 2 EPA ID:	OKD981588791
Trans 2 Name:	TRIAD TRANSPORT INC
TSDf EPA ID:	INR000110197
Trans Name:	STERICYCLE INC
TSDf Alt EPA ID:	Not reported
TSDf Alt Name:	Not reported
Waste Code:	214
RCRA Code:	D001
Meth Code:	H141
Quantity Tons:	0.0005
Waste Quantity:	1
Quantity Unit:	P
Additional Code 1:	Not reported
Additional Code 2:	Not reported
Additional Code 3:	Not reported

Map ID  
Direction  
Distance  
Elevation

MAP FINDINGS

Site

Database(s)

EDR ID Number  
EPA ID Number

**CVS PHARMACY #8883 (Continued)**

**S113159822**

Additional Code 4:	Not reported
Additional Code 5:	Not reported
Year:	2012
Shipment Date:	20120808
Creation Date:	1/19/2013 22:15:15
Receipt Date:	20120821
Manifest ID:	005509583FLE
Gen EPA ID:	CAL000356846
Trans EPA ID:	MNS000110924
Trans Name:	STERICYCLE SPECIALTY WASTE SOLUTIONS INC
Trans 2 EPA ID:	OKD981588791
Trans 2 Name:	TRIAD TRANSPORT INC
TSDf EPA ID:	INR000110197
Trans Name:	STERICYCLE INC
TSDf Alt EPA ID:	Not reported
TSDf Alt Name:	Not reported
Waste Code:	Not reported
RCRA Code:	P204
Meth Code:	H141
Quantity Tons:	0.0005
Waste Quantity:	1
Quantity Unit:	P
Additional Code 1:	P188
Additional Code 2:	P081
Additional Code 3:	P075
Additional Code 4:	P012
Additional Code 5:	Not reported
Year:	2012
Shipment Date:	20120808
Creation Date:	1/19/2013 22:15:15
Receipt Date:	20120821
Manifest ID:	005509583FLE
Gen EPA ID:	CAL000356846
Trans EPA ID:	MNS000110924
Trans Name:	STERICYCLE SPECIALTY WASTE SOLUTIONS INC
Trans 2 EPA ID:	OKD981588791
Trans 2 Name:	TRIAD TRANSPORT INC
TSDf EPA ID:	INR000110197
Trans Name:	STERICYCLE INC
TSDf Alt EPA ID:	Not reported
TSDf Alt Name:	Not reported
Waste Code:	311
RCRA Code:	P001
Meth Code:	H141
Quantity Tons:	0.0005
Waste Quantity:	1
Quantity Unit:	P
Additional Code 1:	Not reported
Additional Code 2:	Not reported
Additional Code 3:	Not reported
Additional Code 4:	Not reported
Additional Code 5:	Not reported
Year:	2012
Shipment Date:	20120808

Map ID  
Direction  
Distance  
Elevation

MAP FINDINGS

Site

Database(s)

EDR ID Number  
EPA ID Number

**CVS PHARMACY #8883 (Continued)**

**S113159822**

Creation Date: 1/19/2013 22:15:15  
Receipt Date: 20120821  
Manifest ID: 005509583FLE  
Gen EPA ID: CAL000356846  
Trans EPA ID: MNS000110924  
Trans Name: STERICYCLE SPECIALTY WASTE SOLUTIONS INC  
Trans 2 EPA ID: OKD981588791  
Trans 2 Name: TRIAD TRANSPORT INC  
TSDf EPA ID: INR000110197  
Trans Name: STERICYCLE INC  
TSDf Alt EPA ID: Not reported  
TSDf Alt Name: Not reported  
Waste Code: 214  
RCRA Code: D001  
Meth Code: H141  
Quantity Tons: 0.0015  
Waste Quantity: 3  
Quantity Unit: P  
Additional Code 1: Not reported  
Additional Code 2: Not reported  
Additional Code 3: Not reported  
Additional Code 4: Not reported  
Additional Code 5: Not reported

Year: 2012  
Shipment Date: 20121003  
Creation Date: Not reported  
Receipt Date: Not reported  
Manifest ID: 005521053FLE  
Gen EPA ID: CAL000356846  
Trans EPA ID: MNS000110924  
Trans Name: STERICYCLE SPECIALTY WASTE SOLUTIONS INC  
Trans 2 EPA ID: OKD981588791  
Trans 2 Name: TRIAD TRANSPORT INC  
TSDf EPA ID: INR000110197  
Trans Name: STERICYCLE INC  
TSDf Alt EPA ID: Not reported  
TSDf Alt Name: Not reported  
Waste Code: 561  
RCRA Code: Not reported  
Meth Code: Not reported  
Quantity Tons: 0.016  
Waste Quantity: 32  
Quantity Unit: P  
Additional Code 1: Not reported  
Additional Code 2: Not reported  
Additional Code 3: Not reported  
Additional Code 4: Not reported  
Additional Code 5: Not reported

Year: 2012  
Shipment Date: 20121003  
Creation Date: Not reported  
Receipt Date: Not reported  
Manifest ID: 005521053FLE  
Gen EPA ID: CAL000356846  
Trans EPA ID: MNS000110924

Map ID  
Direction  
Distance  
Elevation

MAP FINDINGS

Site

Database(s)

EDR ID Number  
EPA ID Number

CVS PHARMACY #8883 (Continued)

S113159822

Trans Name:	STERICYCLE SPECIALTY WASTE SOLUTIONS INC
Trans 2 EPA ID:	OKD981588791
Trans 2 Name:	TRIAD TRANSPORT INC
TSDf EPA ID:	INR000110197
Trans Name:	STERICYCLE INC
TSDf Alt EPA ID:	Not reported
TSDf Alt Name:	Not reported
Waste Code:	Not reported
RCRA Code:	Not reported
Meth Code:	Not reported
Quantity Tons:	0.0155
Waste Quantity:	31
Quantity Unit:	P
Additional Code 1:	Not reported
Additional Code 2:	Not reported
Additional Code 3:	Not reported
Additional Code 4:	Not reported
Additional Code 5:	Not reported
Year:	2012
Shipment Date:	20120419
Creation Date:	Not reported
Receipt Date:	Not reported
Manifest ID:	005438437FLE
Gen EPA ID:	CAL000356846
Trans EPA ID:	MNS000110924
Trans Name:	STERICYCLE SPECIALTY WASTE SOLUTIONS INC
Trans 2 EPA ID:	OKD981588791
Trans 2 Name:	TRIAD TRANSPORT INC
TSDf EPA ID:	INR000110197
Trans Name:	STERICYCLE INC
TSDf Alt EPA ID:	Not reported
TSDf Alt Name:	Not reported
Waste Code:	311
RCRA Code:	Not reported
Meth Code:	H141
Quantity Tons:	0.0005
Waste Quantity:	1
Quantity Unit:	P
Additional Code 1:	Not reported
Additional Code 2:	Not reported
Additional Code 3:	Not reported
Additional Code 4:	Not reported
Additional Code 5:	Not reported
Year:	2012
Shipment Date:	20120419
Creation Date:	Not reported
Receipt Date:	Not reported
Manifest ID:	005438437FLE
Gen EPA ID:	CAL000356846
Trans EPA ID:	MNS000110924
Trans Name:	STERICYCLE SPECIALTY WASTE SOLUTIONS INC
Trans 2 EPA ID:	OKD981588791
Trans 2 Name:	TRIAD TRANSPORT INC
TSDf EPA ID:	INR000110197
Trans Name:	STERICYCLE INC

Map ID  
Direction  
Distance  
Elevation

MAP FINDINGS

Site

Database(s)

EDR ID Number  
EPA ID Number

CVS PHARMACY #8883 (Continued)

S113159822

TSDf Alt EPA ID:	Not reported
TSDf Alt Name:	Not reported
Waste Code:	Not reported
RCRA Code:	Not reported
Meth Code:	Not reported
Quantity Tons:	0.0115
Waste Quantity:	23
Quantity Unit:	P
Additional Code 1:	Not reported
Additional Code 2:	Not reported
Additional Code 3:	Not reported
Additional Code 4:	Not reported
Additional Code 5:	Not reported
Year:	2012
Shipment Date:	20120419
Creation Date:	Not reported
Receipt Date:	Not reported
Manifest ID:	005438437FLE
Gen EPA ID:	CAL000356846
Trans EPA ID:	MNS000110924
Trans Name:	STERICYCLE SPECIALTY WASTE SOLUTIONS INC
Trans 2 EPA ID:	OKD981588791
Trans 2 Name:	TRIAD TRANSPORT INC
TSDf EPA ID:	INR000110197
Trans Name:	STERICYCLE INC
TSDf Alt EPA ID:	Not reported
TSDf Alt Name:	Not reported
Waste Code:	561
RCRA Code:	Not reported
Meth Code:	Not reported
Quantity Tons:	0.0095
Waste Quantity:	19
Quantity Unit:	P
Additional Code 1:	Not reported
Additional Code 2:	Not reported
Additional Code 3:	Not reported
Additional Code 4:	Not reported
Additional Code 5:	Not reported
Year:	2012
Shipment Date:	20120419
Creation Date:	Not reported
Receipt Date:	Not reported
Manifest ID:	005438437FLE
Gen EPA ID:	CAL000356846
Trans EPA ID:	MNS000110924
Trans Name:	STERICYCLE SPECIALTY WASTE SOLUTIONS INC
Trans 2 EPA ID:	OKD981588791
Trans 2 Name:	TRIAD TRANSPORT INC
TSDf EPA ID:	INR000110197
Trans Name:	STERICYCLE INC
TSDf Alt EPA ID:	Not reported
TSDf Alt Name:	Not reported
Waste Code:	Not reported
RCRA Code:	Not reported
Meth Code:	Not reported

Map ID  
Direction  
Distance  
Elevation

MAP FINDINGS

Site

Database(s)

EDR ID Number  
EPA ID Number

**CVS PHARMACY #8883 (Continued)**

**S113159822**

Quantity Tons:	0.0015
Waste Quantity:	3
Quantity Unit:	P
Additional Code 1:	Not reported
Additional Code 2:	Not reported
Additional Code 3:	Not reported
Additional Code 4:	Not reported
Additional Code 5:	Not reported
Year:	2012
Shipment Date:	20120419
Creation Date:	12/6/2012 22:15:45
Receipt Date:	20120604
Manifest ID:	005438437FLE
Gen EPA ID:	CAL000356846
Trans EPA ID:	MNS000110924
Trans Name:	STERICYCLE SPECIALTY WASTE SOLUTIONS INC
Trans 2 EPA ID:	OKD981588791
Trans 2 Name:	TRIAD TRANSPORT INC
TSDf EPA ID:	INR000110197
Trans Name:	STERICYCLE INC
TSDf Alt EPA ID:	Not reported
TSDf Alt Name:	Not reported
Waste Code:	214
RCRA Code:	D001
Meth Code:	H141
Quantity Tons:	0.0085
Waste Quantity:	17
Quantity Unit:	P
Additional Code 1:	Not reported
Additional Code 2:	Not reported
Additional Code 3:	Not reported
Additional Code 4:	Not reported
Additional Code 5:	Not reported
Year:	2012
Shipment Date:	20120419
Creation Date:	12/6/2012 22:15:45
Receipt Date:	20120604
Manifest ID:	005438437FLE
Gen EPA ID:	CAL000356846
Trans EPA ID:	MNS000110924
Trans Name:	STERICYCLE SPECIALTY WASTE SOLUTIONS INC
Trans 2 EPA ID:	OKD981588791
Trans 2 Name:	TRIAD TRANSPORT INC
TSDf EPA ID:	INR000110197
Trans Name:	STERICYCLE INC
TSDf Alt EPA ID:	Not reported
TSDf Alt Name:	Not reported
Waste Code:	122
RCRA Code:	D002
Meth Code:	H141
Quantity Tons:	0.003
Waste Quantity:	6
Quantity Unit:	P
Additional Code 1:	Not reported
Additional Code 2:	Not reported

Map ID  
Direction  
Distance  
Elevation

MAP FINDINGS

Site

Database(s)

EDR ID Number  
EPA ID Number

**CVS PHARMACY #8883 (Continued)**

**S113159822**

Additional Code 3:	Not reported
Additional Code 4:	Not reported
Additional Code 5:	Not reported
Year:	2012
Shipment Date:	20120419
Creation Date:	12/6/2012 22:15:45
Receipt Date:	20120604
Manifest ID:	005438437FLE
Gen EPA ID:	CAL000356846
Trans EPA ID:	MNS000110924
Trans Name:	STERICYCLE SPECIALTY WASTE SOLUTIONS INC
Trans 2 EPA ID:	OKD981588791
Trans 2 Name:	TRIAD TRANSPORT INC
TSDf EPA ID:	INR000110197
Trans Name:	STERICYCLE INC
TSDf Alt EPA ID:	Not reported
TSDf Alt Name:	Not reported
Waste Code:	541
RCRA Code:	D011
Meth Code:	H141
Quantity Tons:	0.002
Waste Quantity:	4
Quantity Unit:	P
Additional Code 1:	Not reported
Additional Code 2:	Not reported
Additional Code 3:	Not reported
Additional Code 4:	Not reported
Additional Code 5:	Not reported
Year:	2012
Shipment Date:	20120419
Creation Date:	12/6/2012 22:15:45
Receipt Date:	20120604
Manifest ID:	005438437FLE
Gen EPA ID:	CAL000356846
Trans EPA ID:	MNS000110924
Trans Name:	STERICYCLE SPECIALTY WASTE SOLUTIONS INC
Trans 2 EPA ID:	OKD981588791
Trans 2 Name:	TRIAD TRANSPORT INC
TSDf EPA ID:	INR000110197
Trans Name:	STERICYCLE INC
TSDf Alt EPA ID:	Not reported
TSDf Alt Name:	Not reported
Waste Code:	311
RCRA Code:	P001
Meth Code:	H141
Quantity Tons:	0.0005
Waste Quantity:	1
Quantity Unit:	P
Additional Code 1:	Not reported
Additional Code 2:	Not reported
Additional Code 3:	Not reported
Additional Code 4:	Not reported
Additional Code 5:	Not reported
Year:	2012

Map ID  
Direction  
Distance  
Elevation

MAP FINDINGS

Site

Database(s)

EDR ID Number  
EPA ID Number

**CVS PHARMACY #8883 (Continued)**

**S113159822**

Shipment Date: 20120330  
Creation Date: Not reported  
Receipt Date: Not reported  
Manifest ID: 005439422FLE  
Gen EPA ID: CAL000356846  
Trans EPA ID: MNS000110924  
Trans Name: STERICYCLE SPECIALTY WASTE SOLUTIONS INC  
Trans 2 EPA ID: OKD981588791  
Trans 2 Name: TRIAD TRANSPORT INC  
TSDf EPA ID: INR000110197  
Trans Name: STERICYCLE INC  
TSDf Alt EPA ID: Not reported  
TSDf Alt Name: Not reported  
Waste Code: 561  
RCRA Code: Not reported  
Meth Code: Not reported  
Quantity Tons: 0.029  
Waste Quantity: 58  
Quantity Unit: P  
Additional Code 1: Not reported  
Additional Code 2: Not reported  
Additional Code 3: Not reported  
Additional Code 4: Not reported  
Additional Code 5: Not reported

Year: 2012  
Shipment Date: 20120330  
Creation Date: 12/4/2012 22:15:41  
Receipt Date: 20120410  
Manifest ID: 005439422FLE  
Gen EPA ID: CAL000356846  
Trans EPA ID: MNS000110924  
Trans Name: STERICYCLE SPECIALTY WASTE SOLUTIONS INC  
Trans 2 EPA ID: OKD981588791  
Trans 2 Name: TRIAD TRANSPORT INC  
TSDf EPA ID: INR000110197  
Trans Name: STERICYCLE INC  
TSDf Alt EPA ID: Not reported  
TSDf Alt Name: Not reported  
Waste Code: 311  
RCRA Code: P001  
Meth Code: H141  
Quantity Tons: 0.001  
Waste Quantity: 2  
Quantity Unit: P  
Additional Code 1: Not reported  
Additional Code 2: Not reported  
Additional Code 3: Not reported  
Additional Code 4: Not reported  
Additional Code 5: Not reported

Year: 2012  
Shipment Date: 20120330  
Creation Date: 12/4/2012 22:15:41  
Receipt Date: 20120410  
Manifest ID: 005439422FLE  
Gen EPA ID: CAL000356846



Map ID  
Direction  
Distance  
Elevation

MAP FINDINGS

Site

Database(s)

EDR ID Number  
EPA ID Number

**CVS PHARMACY #8883 (Continued)**

**S113159822**

Trans EPA ID:	MNS000110924
Trans Name:	STERICYCLE SPECIALTY WASTE SOLUTIONS INC
Trans 2 EPA ID:	OKD981588791
Trans 2 Name:	TRIAD TRANSPORT INC
TSDf EPA ID:	INR000110197
Trans Name:	STERICYCLE INC
TSDf Alt EPA ID:	Not reported
TSDf Alt Name:	Not reported
Waste Code:	214
RCRA Code:	D001
Meth Code:	H141
Quantity Tons:	0.013
Waste Quantity:	26
Quantity Unit:	P
Additional Code 1:	Not reported
Additional Code 2:	Not reported
Additional Code 3:	Not reported
Additional Code 4:	Not reported
Additional Code 5:	Not reported
Year:	2012
Shipment Date:	20120330
Creation Date:	12/4/2012 22:15:41
Receipt Date:	20120410
Manifest ID:	005439422FLE
Gen EPA ID:	CAL000356846
Trans EPA ID:	MNS000110924
Trans Name:	STERICYCLE SPECIALTY WASTE SOLUTIONS INC
Trans 2 EPA ID:	OKD981588791
Trans 2 Name:	TRIAD TRANSPORT INC
TSDf EPA ID:	INR000110197
Trans Name:	STERICYCLE INC
TSDf Alt EPA ID:	Not reported
TSDf Alt Name:	Not reported
Waste Code:	Not reported
RCRA Code:	Not reported
Meth Code:	Not reported
Quantity Tons:	0.021
Waste Quantity:	42
Quantity Unit:	P
Additional Code 1:	Not reported
Additional Code 2:	Not reported
Additional Code 3:	Not reported
Additional Code 4:	Not reported
Additional Code 5:	Not reported
Year:	2012
Shipment Date:	20120330
Creation Date:	12/4/2012 22:15:41
Receipt Date:	20120410
Manifest ID:	005439422FLE
Gen EPA ID:	CAL000356846
Trans EPA ID:	MNS000110924
Trans Name:	STERICYCLE SPECIALTY WASTE SOLUTIONS INC
Trans 2 EPA ID:	OKD981588791
Trans 2 Name:	TRIAD TRANSPORT INC
TSDf EPA ID:	INR000110197

Map ID  
Direction  
Distance  
Elevation

MAP FINDINGS

Site

Database(s)

EDR ID Number  
EPA ID Number

CVS PHARMACY #8883 (Continued)

S113159822

Trans Name:	STERICYCLE INC
TSDf Alt EPA ID:	Not reported
TSDf Alt Name:	Not reported
Waste Code:	311
RCRA Code:	Not reported
Meth Code:	Not reported
Quantity Tons:	0.013
Waste Quantity:	26
Quantity Unit:	P
Additional Code 1:	Not reported
Additional Code 2:	Not reported
Additional Code 3:	Not reported
Additional Code 4:	Not reported
Additional Code 5:	Not reported
Year:	2012
Shipment Date:	20121003
Creation Date:	4/4/2013 22:15:21
Receipt Date:	20121022
Manifest ID:	005521053FLE
Gen EPA ID:	CAL000356846
Trans EPA ID:	MNS000110924
Trans Name:	STERICYCLE SPECIALTY WASTE SOLUTIONS INC
Trans 2 EPA ID:	OKD981588791
Trans 2 Name:	TRIAD TRANSPORT INC
TSDf EPA ID:	INR000110197
Trans Name:	STERICYCLE INC
TSDf Alt EPA ID:	Not reported
TSDf Alt Name:	Not reported
Waste Code:	214
RCRA Code:	D001
Meth Code:	H141
Quantity Tons:	0.0055
Waste Quantity:	11
Quantity Unit:	P
Additional Code 1:	Not reported
Additional Code 2:	Not reported
Additional Code 3:	Not reported
Additional Code 4:	Not reported
Additional Code 5:	Not reported
Year:	2012
Shipment Date:	20121003
Creation Date:	4/4/2013 22:15:21
Receipt Date:	20121022
Manifest ID:	005521053FLE
Gen EPA ID:	CAL000356846
Trans EPA ID:	MNS000110924
Trans Name:	STERICYCLE SPECIALTY WASTE SOLUTIONS INC
Trans 2 EPA ID:	OKD981588791
Trans 2 Name:	TRIAD TRANSPORT INC
TSDf EPA ID:	INR000110197
Trans Name:	STERICYCLE INC
TSDf Alt EPA ID:	Not reported
TSDf Alt Name:	Not reported
Waste Code:	214
RCRA Code:	D001

Map ID  
Direction  
Distance  
Elevation

MAP FINDINGS

Site

Database(s)

EDR ID Number  
EPA ID Number

**CVS PHARMACY #8883 (Continued)**

**S113159822**

Meth Code: H141  
Quantity Tons: 0.0035  
Waste Quantity: 7  
Quantity Unit: P  
Additional Code 1: Not reported  
Additional Code 2: Not reported  
Additional Code 3: Not reported  
Additional Code 4: Not reported  
Additional Code 5: Not reported

Year: 2012  
Shipment Date: 20121003  
Creation Date: 4/4/2013 22:15:21  
Receipt Date: 20121022  
Manifest ID: 005521053FLE  
Gen EPA ID: CAL000356846  
Trans EPA ID: MNS000110924  
Trans Name: STERICYCLE SPECIALTY WASTE SOLUTIONS INC  
Trans 2 EPA ID: OKD981588791  
Trans 2 Name: TRIAD TRANSPORT INC  
TSDf EPA ID: INR000110197  
Trans Name: STERICYCLE INC  
TSDf Alt EPA ID: Not reported  
TSDf Alt Name: Not reported  
Waste Code: Not reported  
RCRA Code: P204  
Meth Code: H141  
Quantity Tons: 0.0015  
Waste Quantity: 3  
Quantity Unit: P  
Additional Code 1: P188  
Additional Code 2: P081  
Additional Code 3: P075  
Additional Code 4: P012  
Additional Code 5: Not reported

Year: 2012  
Shipment Date: 20121003  
Creation Date: 4/4/2013 22:15:21  
Receipt Date: 20121022  
Manifest ID: 005521053FLE  
Gen EPA ID: CAL000356846  
Trans EPA ID: MNS000110924  
Trans Name: STERICYCLE SPECIALTY WASTE SOLUTIONS INC  
Trans 2 EPA ID: OKD981588791  
Trans 2 Name: TRIAD TRANSPORT INC  
TSDf EPA ID: INR000110197  
Trans Name: STERICYCLE INC  
TSDf Alt EPA ID: Not reported  
TSDf Alt Name: Not reported  
Waste Code: 311  
RCRA Code: Not reported  
Meth Code: Not reported  
Quantity Tons: 0.025  
Waste Quantity: 50  
Quantity Unit: P  
Additional Code 1: Not reported

Map ID  
Direction  
Distance  
Elevation

MAP FINDINGS

Site

Database(s)

EDR ID Number  
EPA ID Number

**CVS PHARMACY #8883 (Continued)**

**S113159822**

Additional Code 2:	Not reported
Additional Code 3:	Not reported
Additional Code 4:	Not reported
Additional Code 5:	Not reported
Year:	2012
Shipment Date:	20121103
Creation Date:	Not reported
Receipt Date:	Not reported
Manifest ID:	005865631FLE
Gen EPA ID:	CAL000356846
Trans EPA ID:	MNS000110924
Trans Name:	STERICYCLE SPECIALTY WASTE SOLUTIONS INC
Trans 2 EPA ID:	OKD981588791
Trans 2 Name:	TRIAD TRANSPORT INC
TSDf EPA ID:	INR000110197
Trans Name:	STERICYCLE INC
TSDf Alt EPA ID:	Not reported
TSDf Alt Name:	Not reported
Waste Code:	561
RCRA Code:	Not reported
Meth Code:	Not reported
Quantity Tons:	0.05
Waste Quantity:	100
Quantity Unit:	P
Additional Code 1:	Not reported
Additional Code 2:	Not reported
Additional Code 3:	Not reported
Additional Code 4:	Not reported
Additional Code 5:	Not reported
Year:	2012
Shipment Date:	20121206
Creation Date:	Not reported
Receipt Date:	Not reported
Manifest ID:	005865711FLE
Gen EPA ID:	CAL000356846
Trans EPA ID:	MNS000110924
Trans Name:	STERICYCLE SPECIALTY WASTE SOLUTIONS INC
Trans 2 EPA ID:	OKD981588791
Trans 2 Name:	TRIAD TRANSPORT INC
TSDf EPA ID:	INR000110197
Trans Name:	STERICYCLE INC
TSDf Alt EPA ID:	Not reported
TSDf Alt Name:	Not reported
Waste Code:	561
RCRA Code:	Not reported
Meth Code:	Not reported
Quantity Tons:	0.22
Waste Quantity:	440
Quantity Unit:	P
Additional Code 1:	Not reported
Additional Code 2:	Not reported
Additional Code 3:	Not reported
Additional Code 4:	Not reported
Additional Code 5:	Not reported

Map ID  
Direction  
Distance  
Elevation

MAP FINDINGS

Site

Database(s)

EDR ID Number  
EPA ID Number

**CVS PHARMACY #8883 (Continued)**

**S113159822**

Year: 2012  
Shipment Date: 20121206  
Creation Date: Not reported  
Receipt Date: Not reported  
Manifest ID: 005865711FLE  
Gen EPA ID: CAL000356846  
Trans EPA ID: MNS000110924  
Trans Name: STERICYCLE SPECIALTY WASTE SOLUTIONS INC  
Trans 2 EPA ID: OKD981588791  
Trans 2 Name: TRIAD TRANSPORT INC  
TSDf EPA ID: INR000110197  
Trans Name: STERICYCLE INC  
TSDf Alt EPA ID: Not reported  
TSDf Alt Name: Not reported  
Waste Code: Not reported  
RCRA Code: Not reported  
Meth Code: Not reported  
Quantity Tons: 0.1125  
Waste Quantity: 225  
Quantity Unit: P  
Additional Code 1: Not reported  
Additional Code 2: Not reported  
Additional Code 3: Not reported  
Additional Code 4: Not reported  
Additional Code 5: Not reported

Year: 2012  
Shipment Date: 20121206  
Creation Date: Not reported  
Receipt Date: Not reported  
Manifest ID: 005865711FLE  
Gen EPA ID: CAL000356846  
Trans EPA ID: MNS000110924  
Trans Name: STERICYCLE SPECIALTY WASTE SOLUTIONS INC  
Trans 2 EPA ID: OKD981588791  
Trans 2 Name: TRIAD TRANSPORT INC  
TSDf EPA ID: INR000110197  
Trans Name: STERICYCLE INC  
TSDf Alt EPA ID: Not reported  
TSDf Alt Name: Not reported  
Waste Code: Not reported  
RCRA Code: Not reported  
Meth Code: Not reported  
Quantity Tons: 0.009  
Waste Quantity: 18  
Quantity Unit: P  
Additional Code 1: Not reported  
Additional Code 2: Not reported  
Additional Code 3: Not reported  
Additional Code 4: Not reported  
Additional Code 5: Not reported

Name: CVS PHARMACY # 8883  
Address: 3911 S BRISTOL ST  
Address 2: Not reported  
City,State,Zip: SANTA ANA, CA 92704

Map ID  
Direction  
Distance  
Elevation

MAP FINDINGS

Site

Database(s)

EDR ID Number  
EPA ID Number

**CVS PHARMACY #8883 (Continued)**

**S113159822**

Year: 2012  
Gepaid: CAL000356846  
Contact: Wendy Brant  
Telephone: 4017651500  
Mailing Name: Not reported  
Mailing Address: 1 CVS DR  
Gen County: 30  
Waste Category: Pharmaceutical waste  
TSD EPA ID: INR000110197  
TSD County: Not reported  
Disposal Method: Not reported  
Tons: 0.0395

Additional Info:

Year: 2012  
Shipment Date: 20120808  
Creation Date: Not reported  
Receipt Date: Not reported  
Manifest ID: 005509583FLE  
Gen EPA ID: CAL000356846  
Trans EPA ID: MNS000110924  
Trans Name: STERICYCLE SPECIALTY WASTE SOLUTIONS INC  
Trans 2 EPA ID: OKD981588791  
Trans 2 Name: TRIAD TRANSPORT INC  
TSD EPA ID: INR000110197  
Trans Name: STERICYCLE INC  
TSD Alt EPA ID: Not reported  
TSD Alt Name: Not reported  
Waste Code: 561  
RCRA Code: Not reported  
Meth Code: Not reported  
Quantity Tons: 0.0185  
Waste Quantity: 37  
Quantity Unit: P  
Additional Code 1: Not reported  
Additional Code 2: Not reported  
Additional Code 3: Not reported  
Additional Code 4: Not reported  
Additional Code 5: Not reported

Year: 2012  
Shipment Date: 20120808  
Creation Date: Not reported  
Receipt Date: Not reported  
Manifest ID: 005509583FLE  
Gen EPA ID: CAL000356846  
Trans EPA ID: MNS000110924  
Trans Name: STERICYCLE SPECIALTY WASTE SOLUTIONS INC  
Trans 2 EPA ID: OKD981588791  
Trans 2 Name: TRIAD TRANSPORT INC  
TSD EPA ID: INR000110197  
Trans Name: STERICYCLE INC  
TSD Alt EPA ID: Not reported  
TSD Alt Name: Not reported  
Waste Code: 311  
RCRA Code: Not reported  
Meth Code: Not reported  
Quantity Tons: 0.0035

Map ID  
Direction  
Distance  
Elevation

MAP FINDINGS

Site

Database(s)

EDR ID Number  
EPA ID Number

**CVS PHARMACY #8883 (Continued)**

**S113159822**

Waste Quantity:	7
Quantity Unit:	P
Additional Code 1:	Not reported
Additional Code 2:	Not reported
Additional Code 3:	Not reported
Additional Code 4:	Not reported
Additional Code 5:	Not reported
Year:	2012
Shipment Date:	20120808
Creation Date:	Not reported
Receipt Date:	Not reported
Manifest ID:	005509583FLE
Gen EPA ID:	CAL000356846
Trans EPA ID:	MNS000110924
Trans Name:	STERICYCLE SPECIALTY WASTE SOLUTIONS INC
Trans 2 EPA ID:	OKD981588791
Trans 2 Name:	TRIAD TRANSPORT INC
TSDf EPA ID:	INR000110197
Trans Name:	STERICYCLE INC
TSDf Alt EPA ID:	Not reported
TSDf Alt Name:	Not reported
Waste Code:	311
RCRA Code:	Not reported
Meth Code:	Not reported
Quantity Tons:	0.0005
Waste Quantity:	1
Quantity Unit:	P
Additional Code 1:	Not reported
Additional Code 2:	Not reported
Additional Code 3:	Not reported
Additional Code 4:	Not reported
Additional Code 5:	Not reported
Year:	2012
Shipment Date:	20120808
Creation Date:	Not reported
Receipt Date:	Not reported
Manifest ID:	005509583FLE
Gen EPA ID:	CAL000356846
Trans EPA ID:	MNS000110924
Trans Name:	STERICYCLE SPECIALTY WASTE SOLUTIONS INC
Trans 2 EPA ID:	OKD981588791
Trans 2 Name:	TRIAD TRANSPORT INC
TSDf EPA ID:	INR000110197
Trans Name:	STERICYCLE INC
TSDf Alt EPA ID:	Not reported
TSDf Alt Name:	Not reported
Waste Code:	Not reported
RCRA Code:	Not reported
Meth Code:	Not reported
Quantity Tons:	0.002
Waste Quantity:	4
Quantity Unit:	P
Additional Code 1:	Not reported
Additional Code 2:	Not reported
Additional Code 3:	Not reported

Map ID  
Direction  
Distance  
Elevation

MAP FINDINGS

Site

Database(s)

EDR ID Number  
EPA ID Number

**CVS PHARMACY #8883 (Continued)**

**S113159822**

Additional Code 4:	Not reported
Additional Code 5:	Not reported
Year:	2012
Shipment Date:	20120906
Creation Date:	8/18/2013 22:15:15
Receipt Date:	20121001
Manifest ID:	005865499FLE
Gen EPA ID:	CAL000356846
Trans EPA ID:	MNS000110924
Trans Name:	STERICYCLE SPECIALTY WASTE SOLUTIONS INC
Trans 2 EPA ID:	OKD981588791
Trans 2 Name:	TRIAD TRANSPORT INC
TSDf EPA ID:	INR000110197
Trans Name:	STERICYCLE INC
TSDf Alt EPA ID:	Not reported
TSDf Alt Name:	Not reported
Waste Code:	311
RCRA Code:	P001
Meth Code:	H141
Quantity Tons:	0.0005
Waste Quantity:	1
Quantity Unit:	P
Additional Code 1:	Not reported
Additional Code 2:	Not reported
Additional Code 3:	Not reported
Additional Code 4:	Not reported
Additional Code 5:	Not reported
Year:	2012
Shipment Date:	20120906
Creation Date:	8/18/2013 22:15:15
Receipt Date:	20121001
Manifest ID:	005865499FLE
Gen EPA ID:	CAL000356846
Trans EPA ID:	MNS000110924
Trans Name:	STERICYCLE SPECIALTY WASTE SOLUTIONS INC
Trans 2 EPA ID:	OKD981588791
Trans 2 Name:	TRIAD TRANSPORT INC
TSDf EPA ID:	INR000110197
Trans Name:	STERICYCLE INC
TSDf Alt EPA ID:	Not reported
TSDf Alt Name:	Not reported
Waste Code:	214
RCRA Code:	D001
Meth Code:	H141
Quantity Tons:	0.0105
Waste Quantity:	21
Quantity Unit:	P
Additional Code 1:	Not reported
Additional Code 2:	Not reported
Additional Code 3:	Not reported
Additional Code 4:	Not reported
Additional Code 5:	Not reported
Year:	2012
Shipment Date:	20120906



Map ID  
Direction  
Distance  
Elevation

MAP FINDINGS

Site

Database(s)

EDR ID Number  
EPA ID Number

**CVS PHARMACY #8883 (Continued)**

**S113159822**

Creation Date: 8/18/2013 22:15:15  
Receipt Date: 20121001  
Manifest ID: 005865499FLE  
Gen EPA ID: CAL000356846  
Trans EPA ID: MNS000110924  
Trans Name: STERICYCLE SPECIALTY WASTE SOLUTIONS INC  
Trans 2 EPA ID: OKD981588791  
Trans 2 Name: TRIAD TRANSPORT INC  
TSDf EPA ID: INR000110197  
Trans Name: STERICYCLE INC  
TSDf Alt EPA ID: Not reported  
TSDf Alt Name: Not reported  
Waste Code: 561  
RCRA Code: Not reported  
Meth Code: Not reported  
Quantity Tons: 0.0315  
Waste Quantity: 63  
Quantity Unit: P  
Additional Code 1: Not reported  
Additional Code 2: Not reported  
Additional Code 3: Not reported  
Additional Code 4: Not reported  
Additional Code 5: Not reported

Year: 2012  
Shipment Date: 20120906  
Creation Date: 8/18/2013 22:15:15  
Receipt Date: 20121001  
Manifest ID: 005865499FLE  
Gen EPA ID: CAL000356846  
Trans EPA ID: MNS000110924  
Trans Name: STERICYCLE SPECIALTY WASTE SOLUTIONS INC  
Trans 2 EPA ID: OKD981588791  
Trans 2 Name: TRIAD TRANSPORT INC  
TSDf EPA ID: INR000110197  
Trans Name: STERICYCLE INC  
TSDf Alt EPA ID: Not reported  
TSDf Alt Name: Not reported  
Waste Code: Not reported  
RCRA Code: Not reported  
Meth Code: Not reported  
Quantity Tons: 0.0145  
Waste Quantity: 29  
Quantity Unit: P  
Additional Code 1: Not reported  
Additional Code 2: Not reported  
Additional Code 3: Not reported  
Additional Code 4: Not reported  
Additional Code 5: Not reported

Year: 2012  
Shipment Date: 20121103  
Creation Date: 4/6/2013 22:15:07  
Receipt Date: 20121109  
Manifest ID: 005865631FLE  
Gen EPA ID: CAL000356846  
Trans EPA ID: MNS000110924

Map ID  
Direction  
Distance  
Elevation

MAP FINDINGS

Site

Database(s)

EDR ID Number  
EPA ID Number

CVS PHARMACY #8883 (Continued)

S113159822

Trans Name: STERICYCLE SPECIALTY WASTE SOLUTIONS INC  
Trans 2 EPA ID: OKD981588791  
Trans 2 Name: TRIAD TRANSPORT INC  
TSDf EPA ID: INR000110197  
Trans Name: STERICYCLE INC  
TSDf Alt EPA ID: Not reported  
TSDf Alt Name: Not reported  
Waste Code: 214  
RCRA Code: D001  
Meth Code: H141  
Quantity Tons: 0.008  
Waste Quantity: 16  
Quantity Unit: P  
Additional Code 1: Not reported  
Additional Code 2: Not reported  
Additional Code 3: Not reported  
Additional Code 4: Not reported  
Additional Code 5: Not reported

Year: 2012  
Shipment Date: 20121103  
Creation Date: 4/6/2013 22:15:07  
Receipt Date: 20121109  
Manifest ID: 005865631FLE  
Gen EPA ID: CAL000356846  
Trans EPA ID: MNS000110924  
Trans Name: STERICYCLE SPECIALTY WASTE SOLUTIONS INC  
Trans 2 EPA ID: OKD981588791  
Trans 2 Name: TRIAD TRANSPORT INC  
TSDf EPA ID: INR000110197  
Trans Name: STERICYCLE INC  
TSDf Alt EPA ID: Not reported  
TSDf Alt Name: Not reported  
Waste Code: 311  
RCRA Code: P001  
Meth Code: H141  
Quantity Tons: 0.0005  
Waste Quantity: 1  
Quantity Unit: P  
Additional Code 1: Not reported  
Additional Code 2: Not reported  
Additional Code 3: Not reported  
Additional Code 4: Not reported  
Additional Code 5: Not reported

Year: 2012  
Shipment Date: 20121103  
Creation Date: 4/6/2013 22:15:07  
Receipt Date: 20121109  
Manifest ID: 005865631FLE  
Gen EPA ID: CAL000356846  
Trans EPA ID: MNS000110924  
Trans Name: STERICYCLE SPECIALTY WASTE SOLUTIONS INC  
Trans 2 EPA ID: OKD981588791  
Trans 2 Name: TRIAD TRANSPORT INC  
TSDf EPA ID: INR000110197  
Trans Name: STERICYCLE INC

Map ID  
Direction  
Distance  
Elevation

MAP FINDINGS

Site

Database(s)

EDR ID Number  
EPA ID Number

**CVS PHARMACY #8883 (Continued)**

**S113159822**

TSDf Alt EPA ID:	Not reported
TSDf Alt Name:	Not reported
Waste Code:	561
RCRA Code:	Not reported
Meth Code:	Not reported
Quantity Tons:	0.008
Waste Quantity:	16
Quantity Unit:	P
Additional Code 1:	Not reported
Additional Code 2:	Not reported
Additional Code 3:	Not reported
Additional Code 4:	Not reported
Additional Code 5:	Not reported
Year:	2012
Shipment Date:	20121103
Creation Date:	4/6/2013 22:15:07
Receipt Date:	20121109
Manifest ID:	005865631FLE
Gen EPA ID:	CAL000356846
Trans EPA ID:	MNS000110924
Trans Name:	STERICYCLE SPECIALTY WASTE SOLUTIONS INC
Trans 2 EPA ID:	OKD981588791
Trans 2 Name:	TRIAD TRANSPORT INC
TSDf EPA ID:	INR000110197
Trans Name:	STERICYCLE INC
TSDf Alt EPA ID:	Not reported
TSDf Alt Name:	Not reported
Waste Code:	Not reported
RCRA Code:	Not reported
Meth Code:	Not reported
Quantity Tons:	0.005
Waste Quantity:	10
Quantity Unit:	P
Additional Code 1:	Not reported
Additional Code 2:	Not reported
Additional Code 3:	Not reported
Additional Code 4:	Not reported
Additional Code 5:	Not reported
Year:	2012
Shipment Date:	20121206
Creation Date:	4/29/2013 22:15:06
Receipt Date:	20121218
Manifest ID:	005865711FLE
Gen EPA ID:	CAL000356846
Trans EPA ID:	MNS000110924
Trans Name:	STERICYCLE SPECIALTY WASTE SOLUTIONS INC
Trans 2 EPA ID:	OKD981588791
Trans 2 Name:	TRIAD TRANSPORT INC
TSDf EPA ID:	INR000110197
Trans Name:	STERICYCLE INC
TSDf Alt EPA ID:	Not reported
TSDf Alt Name:	Not reported
Waste Code:	311
RCRA Code:	P001
Meth Code:	H141

Map ID  
Direction  
Distance  
Elevation

MAP FINDINGS

Site

Database(s)

EDR ID Number  
EPA ID Number

CVS PHARMACY #8883 (Continued)

S113159822

Quantity Tons:	0.0005
Waste Quantity:	1
Quantity Unit:	P
Additional Code 1:	Not reported
Additional Code 2:	Not reported
Additional Code 3:	Not reported
Additional Code 4:	Not reported
Additional Code 5:	Not reported
Year:	2012
Shipment Date:	20121206
Creation Date:	4/29/2013 22:15:06
Receipt Date:	20121218
Manifest ID:	005865711FLE
Gen EPA ID:	CAL000356846
Trans EPA ID:	MNS000110924
Trans Name:	STERICYCLE SPECIALTY WASTE SOLUTIONS INC
Trans 2 EPA ID:	OKD981588791
Trans 2 Name:	TRIAD TRANSPORT INC
TSDf EPA ID:	INR000110197
Trans Name:	STERICYCLE INC
TSDf Alt EPA ID:	Not reported
TSDf Alt Name:	Not reported
Waste Code:	214
RCRA Code:	D001
Meth Code:	H141
Quantity Tons:	0.0065
Waste Quantity:	13
Quantity Unit:	P
Additional Code 1:	Not reported
Additional Code 2:	Not reported
Additional Code 3:	Not reported
Additional Code 4:	Not reported
Additional Code 5:	Not reported
Year:	2012
Shipment Date:	20121206
Creation Date:	4/29/2013 22:15:06
Receipt Date:	20121218
Manifest ID:	005865711FLE
Gen EPA ID:	CAL000356846
Trans EPA ID:	MNS000110924
Trans Name:	STERICYCLE SPECIALTY WASTE SOLUTIONS INC
Trans 2 EPA ID:	OKD981588791
Trans 2 Name:	TRIAD TRANSPORT INC
TSDf EPA ID:	INR000110197
Trans Name:	STERICYCLE INC
TSDf Alt EPA ID:	Not reported
TSDf Alt Name:	Not reported
Waste Code:	214
RCRA Code:	D001
Meth Code:	H141
Quantity Tons:	0.0115
Waste Quantity:	23
Quantity Unit:	P
Additional Code 1:	Not reported
Additional Code 2:	Not reported

Map ID  
Direction  
Distance  
Elevation

MAP FINDINGS

Site

Database(s)

EDR ID Number  
EPA ID Number

**CVS PHARMACY #8883 (Continued)**

**S113159822**

Additional Code 3:	Not reported
Additional Code 4:	Not reported
Additional Code 5:	Not reported
Year:	2012
Shipment Date:	20121206
Creation Date:	4/29/2013 22:15:06
Receipt Date:	20121218
Manifest ID:	005865711FLE
Gen EPA ID:	CAL000356846
Trans EPA ID:	MNS000110924
Trans Name:	STERICYCLE SPECIALTY WASTE SOLUTIONS INC
Trans 2 EPA ID:	OKD981588791
Trans 2 Name:	TRIAD TRANSPORT INC
TSDf EPA ID:	INR000110197
Trans Name:	STERICYCLE INC
TSDf Alt EPA ID:	Not reported
TSDf Alt Name:	Not reported
Waste Code:	311
RCRA Code:	Not reported
Meth Code:	Not reported
Quantity Tons:	0.0015
Waste Quantity:	3
Quantity Unit:	P
Additional Code 1:	Not reported
Additional Code 2:	Not reported
Additional Code 3:	Not reported
Additional Code 4:	Not reported
Additional Code 5:	Not reported
Year:	2012
Shipment Date:	20120808
Creation Date:	1/19/2013 22:15:15
Receipt Date:	20120821
Manifest ID:	005509583FLE
Gen EPA ID:	CAL000356846
Trans EPA ID:	MNS000110924
Trans Name:	STERICYCLE SPECIALTY WASTE SOLUTIONS INC
Trans 2 EPA ID:	OKD981588791
Trans 2 Name:	TRIAD TRANSPORT INC
TSDf EPA ID:	INR000110197
Trans Name:	STERICYCLE INC
TSDf Alt EPA ID:	Not reported
TSDf Alt Name:	Not reported
Waste Code:	214
RCRA Code:	D001
Meth Code:	H141
Quantity Tons:	0.0005
Waste Quantity:	1
Quantity Unit:	P
Additional Code 1:	Not reported
Additional Code 2:	Not reported
Additional Code 3:	Not reported
Additional Code 4:	Not reported
Additional Code 5:	Not reported
Year:	2012

Map ID  
Direction  
Distance  
Elevation

MAP FINDINGS

Site

Database(s)

EDR ID Number  
EPA ID Number

**CVS PHARMACY #8883 (Continued)**

**S113159822**

Shipment Date: 20120808  
Creation Date: 1/19/2013 22:15:15  
Receipt Date: 20120821  
Manifest ID: 005509583FLE  
Gen EPA ID: CAL000356846  
Trans EPA ID: MNS000110924  
Trans Name: STERICYCLE SPECIALTY WASTE SOLUTIONS INC  
Trans 2 EPA ID: OKD981588791  
Trans 2 Name: TRIAD TRANSPORT INC  
TSDf EPA ID: INR000110197  
Trans Name: STERICYCLE INC  
TSDf Alt EPA ID: Not reported  
TSDf Alt Name: Not reported  
Waste Code: Not reported  
RCRA Code: P204  
Meth Code: H141  
Quantity Tons: 0.0005  
Waste Quantity: 1  
Quantity Unit: P  
Additional Code 1: P188  
Additional Code 2: P081  
Additional Code 3: P075  
Additional Code 4: P012  
Additional Code 5: Not reported

Year: 2012  
Shipment Date: 20120808  
Creation Date: 1/19/2013 22:15:15  
Receipt Date: 20120821  
Manifest ID: 005509583FLE  
Gen EPA ID: CAL000356846  
Trans EPA ID: MNS000110924  
Trans Name: STERICYCLE SPECIALTY WASTE SOLUTIONS INC  
Trans 2 EPA ID: OKD981588791  
Trans 2 Name: TRIAD TRANSPORT INC  
TSDf EPA ID: INR000110197  
Trans Name: STERICYCLE INC  
TSDf Alt EPA ID: Not reported  
TSDf Alt Name: Not reported  
Waste Code: 311  
RCRA Code: P001  
Meth Code: H141  
Quantity Tons: 0.0005  
Waste Quantity: 1  
Quantity Unit: P  
Additional Code 1: Not reported  
Additional Code 2: Not reported  
Additional Code 3: Not reported  
Additional Code 4: Not reported  
Additional Code 5: Not reported

Year: 2012  
Shipment Date: 20120808  
Creation Date: 1/19/2013 22:15:15  
Receipt Date: 20120821  
Manifest ID: 005509583FLE  
Gen EPA ID: CAL000356846

Map ID  
Direction  
Distance  
Elevation

MAP FINDINGS

Site

Database(s)

EDR ID Number  
EPA ID Number

**CVS PHARMACY #8883 (Continued)**

**S113159822**

Trans EPA ID:	MNS000110924
Trans Name:	STERICYCLE SPECIALTY WASTE SOLUTIONS INC
Trans 2 EPA ID:	OKD981588791
Trans 2 Name:	TRIAD TRANSPORT INC
TSDf EPA ID:	INR000110197
Trans Name:	STERICYCLE INC
TSDf Alt EPA ID:	Not reported
TSDf Alt Name:	Not reported
Waste Code:	214
RCRA Code:	D001
Meth Code:	H141
Quantity Tons:	0.0015
Waste Quantity:	3
Quantity Unit:	P
Additional Code 1:	Not reported
Additional Code 2:	Not reported
Additional Code 3:	Not reported
Additional Code 4:	Not reported
Additional Code 5:	Not reported
Year:	2012
Shipment Date:	20121003
Creation Date:	Not reported
Receipt Date:	Not reported
Manifest ID:	005521053FLE
Gen EPA ID:	CAL000356846
Trans EPA ID:	MNS000110924
Trans Name:	STERICYCLE SPECIALTY WASTE SOLUTIONS INC
Trans 2 EPA ID:	OKD981588791
Trans 2 Name:	TRIAD TRANSPORT INC
TSDf EPA ID:	INR000110197
Trans Name:	STERICYCLE INC
TSDf Alt EPA ID:	Not reported
TSDf Alt Name:	Not reported
Waste Code:	561
RCRA Code:	Not reported
Meth Code:	Not reported
Quantity Tons:	0.016
Waste Quantity:	32
Quantity Unit:	P
Additional Code 1:	Not reported
Additional Code 2:	Not reported
Additional Code 3:	Not reported
Additional Code 4:	Not reported
Additional Code 5:	Not reported
Year:	2012
Shipment Date:	20121003
Creation Date:	Not reported
Receipt Date:	Not reported
Manifest ID:	005521053FLE
Gen EPA ID:	CAL000356846
Trans EPA ID:	MNS000110924
Trans Name:	STERICYCLE SPECIALTY WASTE SOLUTIONS INC
Trans 2 EPA ID:	OKD981588791
Trans 2 Name:	TRIAD TRANSPORT INC
TSDf EPA ID:	INR000110197

Map ID  
Direction  
Distance  
Elevation

MAP FINDINGS

Site

Database(s)

EDR ID Number  
EPA ID Number

CVS PHARMACY #8883 (Continued)

S113159822

Trans Name:	STERICYCLE INC
TSDF Alt EPA ID:	Not reported
TSDF Alt Name:	Not reported
Waste Code:	Not reported
RCRA Code:	Not reported
Meth Code:	Not reported
Quantity Tons:	0.0155
Waste Quantity:	31
Quantity Unit:	P
Additional Code 1:	Not reported
Additional Code 2:	Not reported
Additional Code 3:	Not reported
Additional Code 4:	Not reported
Additional Code 5:	Not reported
Year:	2012
Shipment Date:	20120419
Creation Date:	Not reported
Receipt Date:	Not reported
Manifest ID:	005438437FLE
Gen EPA ID:	CAL000356846
Trans EPA ID:	MNS000110924
Trans Name:	STERICYCLE SPECIALTY WASTE SOLUTIONS INC
Trans 2 EPA ID:	OKD981588791
Trans 2 Name:	TRIAD TRANSPORT INC
TSDF EPA ID:	INR000110197
Trans Name:	STERICYCLE INC
TSDF Alt EPA ID:	Not reported
TSDF Alt Name:	Not reported
Waste Code:	311
RCRA Code:	Not reported
Meth Code:	H141
Quantity Tons:	0.0005
Waste Quantity:	1
Quantity Unit:	P
Additional Code 1:	Not reported
Additional Code 2:	Not reported
Additional Code 3:	Not reported
Additional Code 4:	Not reported
Additional Code 5:	Not reported
Year:	2012
Shipment Date:	20120419
Creation Date:	Not reported
Receipt Date:	Not reported
Manifest ID:	005438437FLE
Gen EPA ID:	CAL000356846
Trans EPA ID:	MNS000110924
Trans Name:	STERICYCLE SPECIALTY WASTE SOLUTIONS INC
Trans 2 EPA ID:	OKD981588791
Trans 2 Name:	TRIAD TRANSPORT INC
TSDF EPA ID:	INR000110197
Trans Name:	STERICYCLE INC
TSDF Alt EPA ID:	Not reported
TSDF Alt Name:	Not reported
Waste Code:	Not reported
RCRA Code:	Not reported



Map ID  
Direction  
Distance  
Elevation

MAP FINDINGS

Site

Database(s)

EDR ID Number  
EPA ID Number

**CVS PHARMACY #8883 (Continued)**

**S113159822**

Meth Code:	Not reported
Quantity Tons:	0.0115
Waste Quantity:	23
Quantity Unit:	P
Additional Code 1:	Not reported
Additional Code 2:	Not reported
Additional Code 3:	Not reported
Additional Code 4:	Not reported
Additional Code 5:	Not reported
Year:	2012
Shipment Date:	20120419
Creation Date:	Not reported
Receipt Date:	Not reported
Manifest ID:	005438437FLE
Gen EPA ID:	CAL000356846
Trans EPA ID:	MNS000110924
Trans Name:	STERICYCLE SPECIALTY WASTE SOLUTIONS INC
Trans 2 EPA ID:	OKD981588791
Trans 2 Name:	TRIAD TRANSPORT INC
TSDf EPA ID:	INR000110197
Trans Name:	STERICYCLE INC
TSDf Alt EPA ID:	Not reported
TSDf Alt Name:	Not reported
Waste Code:	561
RCRA Code:	Not reported
Meth Code:	Not reported
Quantity Tons:	0.0095
Waste Quantity:	19
Quantity Unit:	P
Additional Code 1:	Not reported
Additional Code 2:	Not reported
Additional Code 3:	Not reported
Additional Code 4:	Not reported
Additional Code 5:	Not reported
Year:	2012
Shipment Date:	20120419
Creation Date:	Not reported
Receipt Date:	Not reported
Manifest ID:	005438437FLE
Gen EPA ID:	CAL000356846
Trans EPA ID:	MNS000110924
Trans Name:	STERICYCLE SPECIALTY WASTE SOLUTIONS INC
Trans 2 EPA ID:	OKD981588791
Trans 2 Name:	TRIAD TRANSPORT INC
TSDf EPA ID:	INR000110197
Trans Name:	STERICYCLE INC
TSDf Alt EPA ID:	Not reported
TSDf Alt Name:	Not reported
Waste Code:	Not reported
RCRA Code:	Not reported
Meth Code:	Not reported
Quantity Tons:	0.0015
Waste Quantity:	3
Quantity Unit:	P
Additional Code 1:	Not reported

Map ID  
Direction  
Distance  
Elevation

MAP FINDINGS

Site

Database(s)

EDR ID Number  
EPA ID Number

**CVS PHARMACY #8883 (Continued)**

**S113159822**

Additional Code 2:	Not reported
Additional Code 3:	Not reported
Additional Code 4:	Not reported
Additional Code 5:	Not reported
Year:	2012
Shipment Date:	20120419
Creation Date:	12/6/2012 22:15:45
Receipt Date:	20120604
Manifest ID:	005438437FLE
Gen EPA ID:	CAL000356846
Trans EPA ID:	MNS000110924
Trans Name:	STERICYCLE SPECIALTY WASTE SOLUTIONS INC
Trans 2 EPA ID:	OKD981588791
Trans 2 Name:	TRIAD TRANSPORT INC
TSDf EPA ID:	INR000110197
Trans Name:	STERICYCLE INC
TSDf Alt EPA ID:	Not reported
TSDf Alt Name:	Not reported
Waste Code:	214
RCRA Code:	D001
Meth Code:	H141
Quantity Tons:	0.0085
Waste Quantity:	17
Quantity Unit:	P
Additional Code 1:	Not reported
Additional Code 2:	Not reported
Additional Code 3:	Not reported
Additional Code 4:	Not reported
Additional Code 5:	Not reported
Year:	2012
Shipment Date:	20120419
Creation Date:	12/6/2012 22:15:45
Receipt Date:	20120604
Manifest ID:	005438437FLE
Gen EPA ID:	CAL000356846
Trans EPA ID:	MNS000110924
Trans Name:	STERICYCLE SPECIALTY WASTE SOLUTIONS INC
Trans 2 EPA ID:	OKD981588791
Trans 2 Name:	TRIAD TRANSPORT INC
TSDf EPA ID:	INR000110197
Trans Name:	STERICYCLE INC
TSDf Alt EPA ID:	Not reported
TSDf Alt Name:	Not reported
Waste Code:	122
RCRA Code:	D002
Meth Code:	H141
Quantity Tons:	0.003
Waste Quantity:	6
Quantity Unit:	P
Additional Code 1:	Not reported
Additional Code 2:	Not reported
Additional Code 3:	Not reported
Additional Code 4:	Not reported
Additional Code 5:	Not reported

Map ID  
Direction  
Distance  
Elevation

MAP FINDINGS

Site

Database(s)

EDR ID Number  
EPA ID Number

**CVS PHARMACY #8883 (Continued)**

**S113159822**

Year: 2012  
Shipment Date: 20120419  
Creation Date: 12/6/2012 22:15:45  
Receipt Date: 20120604  
Manifest ID: 005438437FLE  
Gen EPA ID: CAL000356846  
Trans EPA ID: MNS000110924  
Trans Name: STERICYCLE SPECIALTY WASTE SOLUTIONS INC  
Trans 2 EPA ID: OKD981588791  
Trans 2 Name: TRIAD TRANSPORT INC  
TSDf EPA ID: INR000110197  
Trans Name: STERICYCLE INC  
TSDf Alt EPA ID: Not reported  
TSDf Alt Name: Not reported  
Waste Code: 541  
RCRA Code: D011  
Meth Code: H141  
Quantity Tons: 0.002  
Waste Quantity: 4  
Quantity Unit: P  
Additional Code 1: Not reported  
Additional Code 2: Not reported  
Additional Code 3: Not reported  
Additional Code 4: Not reported  
Additional Code 5: Not reported

Year: 2012  
Shipment Date: 20120419  
Creation Date: 12/6/2012 22:15:45  
Receipt Date: 20120604  
Manifest ID: 005438437FLE  
Gen EPA ID: CAL000356846  
Trans EPA ID: MNS000110924  
Trans Name: STERICYCLE SPECIALTY WASTE SOLUTIONS INC  
Trans 2 EPA ID: OKD981588791  
Trans 2 Name: TRIAD TRANSPORT INC  
TSDf EPA ID: INR000110197  
Trans Name: STERICYCLE INC  
TSDf Alt EPA ID: Not reported  
TSDf Alt Name: Not reported  
Waste Code: 311  
RCRA Code: P001  
Meth Code: H141  
Quantity Tons: 0.0005  
Waste Quantity: 1  
Quantity Unit: P  
Additional Code 1: Not reported  
Additional Code 2: Not reported  
Additional Code 3: Not reported  
Additional Code 4: Not reported  
Additional Code 5: Not reported

Year: 2012  
Shipment Date: 20120330  
Creation Date: Not reported  
Receipt Date: Not reported  
Manifest ID: 005439422FLE

Map ID  
Direction  
Distance  
Elevation

MAP FINDINGS

Site

Database(s)

EDR ID Number  
EPA ID Number

CVS PHARMACY #8883 (Continued)

S113159822

Gen EPA ID: CAL000356846  
Trans EPA ID: MNS000110924  
Trans Name: STERICYCLE SPECIALTY WASTE SOLUTIONS INC  
Trans 2 EPA ID: OKD981588791  
Trans 2 Name: TRIAD TRANSPORT INC  
TSDf EPA ID: INR000110197  
Trans Name: STERICYCLE INC  
TSDf Alt EPA ID: Not reported  
TSDf Alt Name: Not reported  
Waste Code: 561  
RCRA Code: Not reported  
Meth Code: Not reported  
Quantity Tons: 0.029  
Waste Quantity: 58  
Quantity Unit: P  
Additional Code 1: Not reported  
Additional Code 2: Not reported  
Additional Code 3: Not reported  
Additional Code 4: Not reported  
Additional Code 5: Not reported

Year: 2012  
Shipment Date: 20120330  
Creation Date: 12/4/2012 22:15:41  
Receipt Date: 20120410  
Manifest ID: 005439422FLE  
Gen EPA ID: CAL000356846  
Trans EPA ID: MNS000110924  
Trans Name: STERICYCLE SPECIALTY WASTE SOLUTIONS INC  
Trans 2 EPA ID: OKD981588791  
Trans 2 Name: TRIAD TRANSPORT INC  
TSDf EPA ID: INR000110197  
Trans Name: STERICYCLE INC  
TSDf Alt EPA ID: Not reported  
TSDf Alt Name: Not reported  
Waste Code: 311  
RCRA Code: P001  
Meth Code: H141  
Quantity Tons: 0.001  
Waste Quantity: 2  
Quantity Unit: P  
Additional Code 1: Not reported  
Additional Code 2: Not reported  
Additional Code 3: Not reported  
Additional Code 4: Not reported  
Additional Code 5: Not reported

Year: 2012  
Shipment Date: 20120330  
Creation Date: 12/4/2012 22:15:41  
Receipt Date: 20120410  
Manifest ID: 005439422FLE  
Gen EPA ID: CAL000356846  
Trans EPA ID: MNS000110924  
Trans Name: STERICYCLE SPECIALTY WASTE SOLUTIONS INC  
Trans 2 EPA ID: OKD981588791  
Trans 2 Name: TRIAD TRANSPORT INC

Map ID  
Direction  
Distance  
Elevation

MAP FINDINGS

Site

Database(s)

EDR ID Number  
EPA ID Number

CVS PHARMACY #8883 (Continued)

S113159822

TSDf EPA ID:	INR000110197
Trans Name:	STERICYCLE INC
TSDf Alt EPA ID:	Not reported
TSDf Alt Name:	Not reported
Waste Code:	214
RCRA Code:	D001
Meth Code:	H141
Quantity Tons:	0.013
Waste Quantity:	26
Quantity Unit:	P
Additional Code 1:	Not reported
Additional Code 2:	Not reported
Additional Code 3:	Not reported
Additional Code 4:	Not reported
Additional Code 5:	Not reported
Year:	2012
Shipment Date:	20120330
Creation Date:	12/4/2012 22:15:41
Receipt Date:	20120410
Manifest ID:	005439422FLE
Gen EPA ID:	CAL000356846
Trans EPA ID:	MNS000110924
Trans Name:	STERICYCLE SPECIALTY WASTE SOLUTIONS INC
Trans 2 EPA ID:	OKD981588791
Trans 2 Name:	TRIAD TRANSPORT INC
TSDf EPA ID:	INR000110197
Trans Name:	STERICYCLE INC
TSDf Alt EPA ID:	Not reported
TSDf Alt Name:	Not reported
Waste Code:	Not reported
RCRA Code:	Not reported
Meth Code:	Not reported
Quantity Tons:	0.021
Waste Quantity:	42
Quantity Unit:	P
Additional Code 1:	Not reported
Additional Code 2:	Not reported
Additional Code 3:	Not reported
Additional Code 4:	Not reported
Additional Code 5:	Not reported
Year:	2012
Shipment Date:	20120330
Creation Date:	12/4/2012 22:15:41
Receipt Date:	20120410
Manifest ID:	005439422FLE
Gen EPA ID:	CAL000356846
Trans EPA ID:	MNS000110924
Trans Name:	STERICYCLE SPECIALTY WASTE SOLUTIONS INC
Trans 2 EPA ID:	OKD981588791
Trans 2 Name:	TRIAD TRANSPORT INC
TSDf EPA ID:	INR000110197
Trans Name:	STERICYCLE INC
TSDf Alt EPA ID:	Not reported
TSDf Alt Name:	Not reported
Waste Code:	311

Map ID  
Direction  
Distance  
Elevation

MAP FINDINGS

Site

Database(s)

EDR ID Number  
EPA ID Number

**CVS PHARMACY #8883 (Continued)**

**S113159822**

RCRA Code:	Not reported
Meth Code:	Not reported
Quantity Tons:	0.013
Waste Quantity:	26
Quantity Unit:	P
Additional Code 1:	Not reported
Additional Code 2:	Not reported
Additional Code 3:	Not reported
Additional Code 4:	Not reported
Additional Code 5:	Not reported
Year:	2012
Shipment Date:	20121003
Creation Date:	4/4/2013 22:15:21
Receipt Date:	20121022
Manifest ID:	005521053FLE
Gen EPA ID:	CAL000356846
Trans EPA ID:	MNS000110924
Trans Name:	STERICYCLE SPECIALTY WASTE SOLUTIONS INC
Trans 2 EPA ID:	OKD981588791
Trans 2 Name:	TRIAD TRANSPORT INC
TSDf EPA ID:	INR000110197
Trans Name:	STERICYCLE INC
TSDf Alt EPA ID:	Not reported
TSDf Alt Name:	Not reported
Waste Code:	214
RCRA Code:	D001
Meth Code:	H141
Quantity Tons:	0.0055
Waste Quantity:	11
Quantity Unit:	P
Additional Code 1:	Not reported
Additional Code 2:	Not reported
Additional Code 3:	Not reported
Additional Code 4:	Not reported
Additional Code 5:	Not reported
Year:	2012
Shipment Date:	20121003
Creation Date:	4/4/2013 22:15:21
Receipt Date:	20121022
Manifest ID:	005521053FLE
Gen EPA ID:	CAL000356846
Trans EPA ID:	MNS000110924
Trans Name:	STERICYCLE SPECIALTY WASTE SOLUTIONS INC
Trans 2 EPA ID:	OKD981588791
Trans 2 Name:	TRIAD TRANSPORT INC
TSDf EPA ID:	INR000110197
Trans Name:	STERICYCLE INC
TSDf Alt EPA ID:	Not reported
TSDf Alt Name:	Not reported
Waste Code:	214
RCRA Code:	D001
Meth Code:	H141
Quantity Tons:	0.0035
Waste Quantity:	7
Quantity Unit:	P

Map ID  
Direction  
Distance  
Elevation

MAP FINDINGS

Site

Database(s)

EDR ID Number  
EPA ID Number

**CVS PHARMACY #8883 (Continued)**

**S113159822**

Additional Code 1: Not reported  
Additional Code 2: Not reported  
Additional Code 3: Not reported  
Additional Code 4: Not reported  
Additional Code 5: Not reported

Year: 2012  
Shipment Date: 20121003  
Creation Date: 4/4/2013 22:15:21  
Receipt Date: 20121022  
Manifest ID: 005521053FLE  
Gen EPA ID: CAL000356846  
Trans EPA ID: MNS000110924  
Trans Name: STERICYCLE SPECIALTY WASTE SOLUTIONS INC  
Trans 2 EPA ID: OKD981588791  
Trans 2 Name: TRIAD TRANSPORT INC  
TSDf EPA ID: INR000110197  
Trans Name: STERICYCLE INC  
TSDf Alt EPA ID: Not reported  
TSDf Alt Name: Not reported  
Waste Code: Not reported  
RCRA Code: P204  
Meth Code: H141  
Quantity Tons: 0.0015  
Waste Quantity: 3  
Quantity Unit: P  
Additional Code 1: P188  
Additional Code 2: P081  
Additional Code 3: P075  
Additional Code 4: P012  
Additional Code 5: Not reported

Year: 2012  
Shipment Date: 20121003  
Creation Date: 4/4/2013 22:15:21  
Receipt Date: 20121022  
Manifest ID: 005521053FLE  
Gen EPA ID: CAL000356846  
Trans EPA ID: MNS000110924  
Trans Name: STERICYCLE SPECIALTY WASTE SOLUTIONS INC  
Trans 2 EPA ID: OKD981588791  
Trans 2 Name: TRIAD TRANSPORT INC  
TSDf EPA ID: INR000110197  
Trans Name: STERICYCLE INC  
TSDf Alt EPA ID: Not reported  
TSDf Alt Name: Not reported  
Waste Code: 311  
RCRA Code: Not reported  
Meth Code: Not reported  
Quantity Tons: 0.025  
Waste Quantity: 50  
Quantity Unit: P  
Additional Code 1: Not reported  
Additional Code 2: Not reported  
Additional Code 3: Not reported  
Additional Code 4: Not reported  
Additional Code 5: Not reported

Map ID  
Direction  
Distance  
Elevation

MAP FINDINGS

Site

Database(s)

EDR ID Number  
EPA ID Number

**CVS PHARMACY #8883 (Continued)**

**S113159822**

Year: 2012  
Shipment Date: 20121103  
Creation Date: Not reported  
Receipt Date: Not reported  
Manifest ID: 005865631FLE  
Gen EPA ID: CAL000356846  
Trans EPA ID: MNS000110924  
Trans Name: STERICYCLE SPECIALTY WASTE SOLUTIONS INC  
Trans 2 EPA ID: OKD981588791  
Trans 2 Name: TRIAD TRANSPORT INC  
TSDf EPA ID: INR000110197  
Trans Name: STERICYCLE INC  
TSDf Alt EPA ID: Not reported  
TSDf Alt Name: Not reported  
Waste Code: 561  
RCRA Code: Not reported  
Meth Code: Not reported  
Quantity Tons: 0.05  
Waste Quantity: 100  
Quantity Unit: P  
Additional Code 1: Not reported  
Additional Code 2: Not reported  
Additional Code 3: Not reported  
Additional Code 4: Not reported  
Additional Code 5: Not reported

Year: 2012  
Shipment Date: 20121206  
Creation Date: Not reported  
Receipt Date: Not reported  
Manifest ID: 005865711FLE  
Gen EPA ID: CAL000356846  
Trans EPA ID: MNS000110924  
Trans Name: STERICYCLE SPECIALTY WASTE SOLUTIONS INC  
Trans 2 EPA ID: OKD981588791  
Trans 2 Name: TRIAD TRANSPORT INC  
TSDf EPA ID: INR000110197  
Trans Name: STERICYCLE INC  
TSDf Alt EPA ID: Not reported  
TSDf Alt Name: Not reported  
Waste Code: 561  
RCRA Code: Not reported  
Meth Code: Not reported  
Quantity Tons: 0.22  
Waste Quantity: 440  
Quantity Unit: P  
Additional Code 1: Not reported  
Additional Code 2: Not reported  
Additional Code 3: Not reported  
Additional Code 4: Not reported  
Additional Code 5: Not reported

Year: 2012  
Shipment Date: 20121206  
Creation Date: Not reported  
Receipt Date: Not reported  
Manifest ID: 005865711FLE



Map ID  
Direction  
Distance  
Elevation

MAP FINDINGS

Site

Database(s)

EDR ID Number  
EPA ID Number

**CVS PHARMACY #8883 (Continued)**

**S113159822**

Gen EPA ID: CAL000356846  
Trans EPA ID: MNS000110924  
Trans Name: STERICYCLE SPECIALTY WASTE SOLUTIONS INC  
Trans 2 EPA ID: OKD981588791  
Trans 2 Name: TRIAD TRANSPORT INC  
TSDf EPA ID: INR000110197  
Trans Name: STERICYCLE INC  
TSDf Alt EPA ID: Not reported  
TSDf Alt Name: Not reported  
Waste Code: Not reported  
RCRA Code: Not reported  
Meth Code: Not reported  
Quantity Tons: 0.1125  
Waste Quantity: 225  
Quantity Unit: P  
Additional Code 1: Not reported  
Additional Code 2: Not reported  
Additional Code 3: Not reported  
Additional Code 4: Not reported  
Additional Code 5: Not reported

Year: 2012  
Shipment Date: 20121206  
Creation Date: Not reported  
Receipt Date: Not reported  
Manifest ID: 005865711FLE  
Gen EPA ID: CAL000356846  
Trans EPA ID: MNS000110924  
Trans Name: STERICYCLE SPECIALTY WASTE SOLUTIONS INC  
Trans 2 EPA ID: OKD981588791  
Trans 2 Name: TRIAD TRANSPORT INC  
TSDf EPA ID: INR000110197  
Trans Name: STERICYCLE INC  
TSDf Alt EPA ID: Not reported  
TSDf Alt Name: Not reported  
Waste Code: Not reported  
RCRA Code: Not reported  
Meth Code: Not reported  
Quantity Tons: 0.009  
Waste Quantity: 18  
Quantity Unit: P  
Additional Code 1: Not reported  
Additional Code 2: Not reported  
Additional Code 3: Not reported  
Additional Code 4: Not reported  
Additional Code 5: Not reported

Name: CVS PHARMACY # 8883  
Address: 3911 S BRISTOL ST  
Address 2: Not reported  
City,State,Zip: SANTA ANA, CA 92704  
Year: 2012  
Gepaid: CAL000356846  
Contact: Wendy Brant  
Telephone: 4017651500  
Mailing Name: Not reported

Map ID  
Direction  
Distance  
Elevation

MAP FINDINGS

Site

Database(s)

EDR ID Number  
EPA ID Number

**CVS PHARMACY #8883 (Continued)**

**S113159822**

Mailing Address: 1 CVS DR  
Gen County: 30  
Waste Category: Detergent waste chemicals  
TSD EPA ID: INR000110197  
TSD County: Not reported  
Disposal Method: Not reported  
Tons: 0.0395

Additional Info:

Year: 2012  
Shipment Date: 20120808  
Creation Date: Not reported  
Receipt Date: Not reported  
Manifest ID: 005509583FLE  
Gen EPA ID: CAL000356846  
Trans EPA ID: MNS000110924  
Trans Name: STERICYCLE SPECIALTY WASTE SOLUTIONS INC  
Trans 2 EPA ID: OKD981588791  
Trans 2 Name: TRIAD TRANSPORT INC  
TSD EPA ID: INR000110197  
Trans Name: STERICYCLE INC  
TSD Alt EPA ID: Not reported  
TSD Alt Name: Not reported  
Waste Code: 561  
RCRA Code: Not reported  
Meth Code: Not reported  
Quantity Tons: 0.0185  
Waste Quantity: 37  
Quantity Unit: P  
Additional Code 1: Not reported  
Additional Code 2: Not reported  
Additional Code 3: Not reported  
Additional Code 4: Not reported  
Additional Code 5: Not reported

Year: 2012  
Shipment Date: 20120808  
Creation Date: Not reported  
Receipt Date: Not reported  
Manifest ID: 005509583FLE  
Gen EPA ID: CAL000356846  
Trans EPA ID: MNS000110924  
Trans Name: STERICYCLE SPECIALTY WASTE SOLUTIONS INC  
Trans 2 EPA ID: OKD981588791  
Trans 2 Name: TRIAD TRANSPORT INC  
TSD EPA ID: INR000110197  
Trans Name: STERICYCLE INC  
TSD Alt EPA ID: Not reported  
TSD Alt Name: Not reported  
Waste Code: 311  
RCRA Code: Not reported  
Meth Code: Not reported  
Quantity Tons: 0.0035  
Waste Quantity: 7  
Quantity Unit: P  
Additional Code 1: Not reported  
Additional Code 2: Not reported  
Additional Code 3: Not reported

Map ID  
Direction  
Distance  
Elevation

MAP FINDINGS

Site

Database(s)

EDR ID Number  
EPA ID Number

**CVS PHARMACY #8883 (Continued)**

**S113159822**

Additional Code 4:	Not reported
Additional Code 5:	Not reported
Year:	2012
Shipment Date:	20120808
Creation Date:	Not reported
Receipt Date:	Not reported
Manifest ID:	005509583FLE
Gen EPA ID:	CAL000356846
Trans EPA ID:	MNS000110924
Trans Name:	STERICYCLE SPECIALTY WASTE SOLUTIONS INC
Trans 2 EPA ID:	OKD981588791
Trans 2 Name:	TRIAD TRANSPORT INC
TSDf EPA ID:	INR000110197
Trans Name:	STERICYCLE INC
TSDf Alt EPA ID:	Not reported
TSDf Alt Name:	Not reported
Waste Code:	311
RCRA Code:	Not reported
Meth Code:	Not reported
Quantity Tons:	0.0005
Waste Quantity:	1
Quantity Unit:	P
Additional Code 1:	Not reported
Additional Code 2:	Not reported
Additional Code 3:	Not reported
Additional Code 4:	Not reported
Additional Code 5:	Not reported
Year:	2012
Shipment Date:	20120808
Creation Date:	Not reported
Receipt Date:	Not reported
Manifest ID:	005509583FLE
Gen EPA ID:	CAL000356846
Trans EPA ID:	MNS000110924
Trans Name:	STERICYCLE SPECIALTY WASTE SOLUTIONS INC
Trans 2 EPA ID:	OKD981588791
Trans 2 Name:	TRIAD TRANSPORT INC
TSDf EPA ID:	INR000110197
Trans Name:	STERICYCLE INC
TSDf Alt EPA ID:	Not reported
TSDf Alt Name:	Not reported
Waste Code:	Not reported
RCRA Code:	Not reported
Meth Code:	Not reported
Quantity Tons:	0.002
Waste Quantity:	4
Quantity Unit:	P
Additional Code 1:	Not reported
Additional Code 2:	Not reported
Additional Code 3:	Not reported
Additional Code 4:	Not reported
Additional Code 5:	Not reported
Year:	2012
Shipment Date:	20120906

Map ID  
Direction  
Distance  
Elevation

MAP FINDINGS

Site

Database(s)

EDR ID Number  
EPA ID Number

**CVS PHARMACY #8883 (Continued)**

**S113159822**

Creation Date: 8/18/2013 22:15:15  
Receipt Date: 20121001  
Manifest ID: 005865499FLE  
Gen EPA ID: CAL000356846  
Trans EPA ID: MNS000110924  
Trans Name: STERICYCLE SPECIALTY WASTE SOLUTIONS INC  
Trans 2 EPA ID: OKD981588791  
Trans 2 Name: TRIAD TRANSPORT INC  
TSDf EPA ID: INR000110197  
Trans Name: STERICYCLE INC  
TSDf Alt EPA ID: Not reported  
TSDf Alt Name: Not reported  
Waste Code: 311  
RCRA Code: P001  
Meth Code: H141  
Quantity Tons: 0.0005  
Waste Quantity: 1  
Quantity Unit: P  
Additional Code 1: Not reported  
Additional Code 2: Not reported  
Additional Code 3: Not reported  
Additional Code 4: Not reported  
Additional Code 5: Not reported

Year: 2012  
Shipment Date: 20120906  
Creation Date: 8/18/2013 22:15:15  
Receipt Date: 20121001  
Manifest ID: 005865499FLE  
Gen EPA ID: CAL000356846  
Trans EPA ID: MNS000110924  
Trans Name: STERICYCLE SPECIALTY WASTE SOLUTIONS INC  
Trans 2 EPA ID: OKD981588791  
Trans 2 Name: TRIAD TRANSPORT INC  
TSDf EPA ID: INR000110197  
Trans Name: STERICYCLE INC  
TSDf Alt EPA ID: Not reported  
TSDf Alt Name: Not reported  
Waste Code: 214  
RCRA Code: D001  
Meth Code: H141  
Quantity Tons: 0.0105  
Waste Quantity: 21  
Quantity Unit: P  
Additional Code 1: Not reported  
Additional Code 2: Not reported  
Additional Code 3: Not reported  
Additional Code 4: Not reported  
Additional Code 5: Not reported

Year: 2012  
Shipment Date: 20120906  
Creation Date: 8/18/2013 22:15:15  
Receipt Date: 20121001  
Manifest ID: 005865499FLE  
Gen EPA ID: CAL000356846  
Trans EPA ID: MNS000110924

Map ID  
Direction  
Distance  
Elevation

MAP FINDINGS

Site

Database(s)

EDR ID Number  
EPA ID Number

CVS PHARMACY #8883 (Continued)

S113159822

Trans Name: STERICYCLE SPECIALTY WASTE SOLUTIONS INC  
Trans 2 EPA ID: OKD981588791  
Trans 2 Name: TRIAD TRANSPORT INC  
TSDf EPA ID: INR000110197  
Trans Name: STERICYCLE INC  
TSDf Alt EPA ID: Not reported  
TSDf Alt Name: Not reported  
Waste Code: 561  
RCRA Code: Not reported  
Meth Code: Not reported  
Quantity Tons: 0.0315  
Waste Quantity: 63  
Quantity Unit: P  
Additional Code 1: Not reported  
Additional Code 2: Not reported  
Additional Code 3: Not reported  
Additional Code 4: Not reported  
Additional Code 5: Not reported

Year: 2012  
Shipment Date: 20120906  
Creation Date: 8/18/2013 22:15:15  
Receipt Date: 20121001  
Manifest ID: 005865499FLE  
Gen EPA ID: CAL000356846  
Trans EPA ID: MNS000110924  
Trans Name: STERICYCLE SPECIALTY WASTE SOLUTIONS INC  
Trans 2 EPA ID: OKD981588791  
Trans 2 Name: TRIAD TRANSPORT INC  
TSDf EPA ID: INR000110197  
Trans Name: STERICYCLE INC  
TSDf Alt EPA ID: Not reported  
TSDf Alt Name: Not reported  
Waste Code: Not reported  
RCRA Code: Not reported  
Meth Code: Not reported  
Quantity Tons: 0.0145  
Waste Quantity: 29  
Quantity Unit: P  
Additional Code 1: Not reported  
Additional Code 2: Not reported  
Additional Code 3: Not reported  
Additional Code 4: Not reported  
Additional Code 5: Not reported

Year: 2012  
Shipment Date: 20121103  
Creation Date: 4/6/2013 22:15:07  
Receipt Date: 20121109  
Manifest ID: 005865631FLE  
Gen EPA ID: CAL000356846  
Trans EPA ID: MNS000110924  
Trans Name: STERICYCLE SPECIALTY WASTE SOLUTIONS INC  
Trans 2 EPA ID: OKD981588791  
Trans 2 Name: TRIAD TRANSPORT INC  
TSDf EPA ID: INR000110197  
Trans Name: STERICYCLE INC

Map ID  
Direction  
Distance  
Elevation

MAP FINDINGS

Site

Database(s)

EDR ID Number  
EPA ID Number

**CVS PHARMACY #8883 (Continued)**

**S113159822**

TSDf Alt EPA ID:	Not reported
TSDf Alt Name:	Not reported
Waste Code:	214
RCRA Code:	D001
Meth Code:	H141
Quantity Tons:	0.008
Waste Quantity:	16
Quantity Unit:	P
Additional Code 1:	Not reported
Additional Code 2:	Not reported
Additional Code 3:	Not reported
Additional Code 4:	Not reported
Additional Code 5:	Not reported
Year:	2012
Shipment Date:	20121103
Creation Date:	4/6/2013 22:15:07
Receipt Date:	20121109
Manifest ID:	005865631FLE
Gen EPA ID:	CAL000356846
Trans EPA ID:	MNS000110924
Trans Name:	STERICYCLE SPECIALTY WASTE SOLUTIONS INC
Trans 2 EPA ID:	OKD981588791
Trans 2 Name:	TRIAD TRANSPORT INC
TSDf EPA ID:	INR000110197
Trans Name:	STERICYCLE INC
TSDf Alt EPA ID:	Not reported
TSDf Alt Name:	Not reported
Waste Code:	311
RCRA Code:	P001
Meth Code:	H141
Quantity Tons:	0.0005
Waste Quantity:	1
Quantity Unit:	P
Additional Code 1:	Not reported
Additional Code 2:	Not reported
Additional Code 3:	Not reported
Additional Code 4:	Not reported
Additional Code 5:	Not reported
Year:	2012
Shipment Date:	20121103
Creation Date:	4/6/2013 22:15:07
Receipt Date:	20121109
Manifest ID:	005865631FLE
Gen EPA ID:	CAL000356846
Trans EPA ID:	MNS000110924
Trans Name:	STERICYCLE SPECIALTY WASTE SOLUTIONS INC
Trans 2 EPA ID:	OKD981588791
Trans 2 Name:	TRIAD TRANSPORT INC
TSDf EPA ID:	INR000110197
Trans Name:	STERICYCLE INC
TSDf Alt EPA ID:	Not reported
TSDf Alt Name:	Not reported
Waste Code:	561
RCRA Code:	Not reported
Meth Code:	Not reported

Map ID  
Direction  
Distance  
Elevation

MAP FINDINGS

Site

Database(s)

EDR ID Number  
EPA ID Number

**CVS PHARMACY #8883 (Continued)**

**S113159822**

Quantity Tons:	0.008
Waste Quantity:	16
Quantity Unit:	P
Additional Code 1:	Not reported
Additional Code 2:	Not reported
Additional Code 3:	Not reported
Additional Code 4:	Not reported
Additional Code 5:	Not reported
Year:	2012
Shipment Date:	20121103
Creation Date:	4/6/2013 22:15:07
Receipt Date:	20121109
Manifest ID:	005865631FLE
Gen EPA ID:	CAL000356846
Trans EPA ID:	MNS000110924
Trans Name:	STERICYCLE SPECIALTY WASTE SOLUTIONS INC
Trans 2 EPA ID:	OKD981588791
Trans 2 Name:	TRIAD TRANSPORT INC
TSDf EPA ID:	INR000110197
Trans Name:	STERICYCLE INC
TSDf Alt EPA ID:	Not reported
TSDf Alt Name:	Not reported
Waste Code:	Not reported
RCRA Code:	Not reported
Meth Code:	Not reported
Quantity Tons:	0.005
Waste Quantity:	10
Quantity Unit:	P
Additional Code 1:	Not reported
Additional Code 2:	Not reported
Additional Code 3:	Not reported
Additional Code 4:	Not reported
Additional Code 5:	Not reported
Year:	2012
Shipment Date:	20121206
Creation Date:	4/29/2013 22:15:06
Receipt Date:	20121218
Manifest ID:	005865711FLE
Gen EPA ID:	CAL000356846
Trans EPA ID:	MNS000110924
Trans Name:	STERICYCLE SPECIALTY WASTE SOLUTIONS INC
Trans 2 EPA ID:	OKD981588791
Trans 2 Name:	TRIAD TRANSPORT INC
TSDf EPA ID:	INR000110197
Trans Name:	STERICYCLE INC
TSDf Alt EPA ID:	Not reported
TSDf Alt Name:	Not reported
Waste Code:	311
RCRA Code:	P001
Meth Code:	H141
Quantity Tons:	0.0005
Waste Quantity:	1
Quantity Unit:	P
Additional Code 1:	Not reported
Additional Code 2:	Not reported

Map ID  
Direction  
Distance  
Elevation

MAP FINDINGS

Site

Database(s)

EDR ID Number  
EPA ID Number

**CVS PHARMACY #8883 (Continued)**

**S113159822**

Additional Code 3:	Not reported
Additional Code 4:	Not reported
Additional Code 5:	Not reported
Year:	2012
Shipment Date:	20121206
Creation Date:	4/29/2013 22:15:06
Receipt Date:	20121218
Manifest ID:	005865711FLE
Gen EPA ID:	CAL000356846
Trans EPA ID:	MNS000110924
Trans Name:	STERICYCLE SPECIALTY WASTE SOLUTIONS INC
Trans 2 EPA ID:	OKD981588791
Trans 2 Name:	TRIAD TRANSPORT INC
TSDf EPA ID:	INR000110197
Trans Name:	STERICYCLE INC
TSDf Alt EPA ID:	Not reported
TSDf Alt Name:	Not reported
Waste Code:	214
RCRA Code:	D001
Meth Code:	H141
Quantity Tons:	0.0065
Waste Quantity:	13
Quantity Unit:	P
Additional Code 1:	Not reported
Additional Code 2:	Not reported
Additional Code 3:	Not reported
Additional Code 4:	Not reported
Additional Code 5:	Not reported
Year:	2012
Shipment Date:	20121206
Creation Date:	4/29/2013 22:15:06
Receipt Date:	20121218
Manifest ID:	005865711FLE
Gen EPA ID:	CAL000356846
Trans EPA ID:	MNS000110924
Trans Name:	STERICYCLE SPECIALTY WASTE SOLUTIONS INC
Trans 2 EPA ID:	OKD981588791
Trans 2 Name:	TRIAD TRANSPORT INC
TSDf EPA ID:	INR000110197
Trans Name:	STERICYCLE INC
TSDf Alt EPA ID:	Not reported
TSDf Alt Name:	Not reported
Waste Code:	214
RCRA Code:	D001
Meth Code:	H141
Quantity Tons:	0.0115
Waste Quantity:	23
Quantity Unit:	P
Additional Code 1:	Not reported
Additional Code 2:	Not reported
Additional Code 3:	Not reported
Additional Code 4:	Not reported
Additional Code 5:	Not reported
Year:	2012



Map ID  
Direction  
Distance  
Elevation

MAP FINDINGS

Site

Database(s)

EDR ID Number  
EPA ID Number

**CVS PHARMACY #8883 (Continued)**

**S113159822**

Shipment Date: 20121206  
Creation Date: 4/29/2013 22:15:06  
Receipt Date: 20121218  
Manifest ID: 005865711FLE  
Gen EPA ID: CAL000356846  
Trans EPA ID: MNS000110924  
Trans Name: STERICYCLE SPECIALTY WASTE SOLUTIONS INC  
Trans 2 EPA ID: OKD981588791  
Trans 2 Name: TRIAD TRANSPORT INC  
TSDf EPA ID: INR000110197  
Trans Name: STERICYCLE INC  
TSDf Alt EPA ID: Not reported  
TSDf Alt Name: Not reported  
Waste Code: 311  
RCRA Code: Not reported  
Meth Code: Not reported  
Quantity Tons: 0.0015  
Waste Quantity: 3  
Quantity Unit: P  
Additional Code 1: Not reported  
Additional Code 2: Not reported  
Additional Code 3: Not reported  
Additional Code 4: Not reported  
Additional Code 5: Not reported

Year: 2012  
Shipment Date: 20120808  
Creation Date: 1/19/2013 22:15:15  
Receipt Date: 20120821  
Manifest ID: 005509583FLE  
Gen EPA ID: CAL000356846  
Trans EPA ID: MNS000110924  
Trans Name: STERICYCLE SPECIALTY WASTE SOLUTIONS INC  
Trans 2 EPA ID: OKD981588791  
Trans 2 Name: TRIAD TRANSPORT INC  
TSDf EPA ID: INR000110197  
Trans Name: STERICYCLE INC  
TSDf Alt EPA ID: Not reported  
TSDf Alt Name: Not reported  
Waste Code: 214  
RCRA Code: D001  
Meth Code: H141  
Quantity Tons: 0.0005  
Waste Quantity: 1  
Quantity Unit: P  
Additional Code 1: Not reported  
Additional Code 2: Not reported  
Additional Code 3: Not reported  
Additional Code 4: Not reported  
Additional Code 5: Not reported

Year: 2012  
Shipment Date: 20120808  
Creation Date: 1/19/2013 22:15:15  
Receipt Date: 20120821  
Manifest ID: 005509583FLE  
Gen EPA ID: CAL000356846

Map ID  
Direction  
Distance  
Elevation

MAP FINDINGS

Site

Database(s)

EDR ID Number  
EPA ID Number

CVS PHARMACY #8883 (Continued)

S113159822

Trans EPA ID:	MNS000110924
Trans Name:	STERICYCLE SPECIALTY WASTE SOLUTIONS INC
Trans 2 EPA ID:	OKD981588791
Trans 2 Name:	TRIAD TRANSPORT INC
TSDf EPA ID:	INR000110197
Trans Name:	STERICYCLE INC
TSDf Alt EPA ID:	Not reported
TSDf Alt Name:	Not reported
Waste Code:	Not reported
RCRA Code:	P204
Meth Code:	H141
Quantity Tons:	0.0005
Waste Quantity:	1
Quantity Unit:	P
Additional Code 1:	P188
Additional Code 2:	P081
Additional Code 3:	P075
Additional Code 4:	P012
Additional Code 5:	Not reported
Year:	2012
Shipment Date:	20120808
Creation Date:	1/19/2013 22:15:15
Receipt Date:	20120821
Manifest ID:	005509583FLE
Gen EPA ID:	CAL000356846
Trans EPA ID:	MNS000110924
Trans Name:	STERICYCLE SPECIALTY WASTE SOLUTIONS INC
Trans 2 EPA ID:	OKD981588791
Trans 2 Name:	TRIAD TRANSPORT INC
TSDf EPA ID:	INR000110197
Trans Name:	STERICYCLE INC
TSDf Alt EPA ID:	Not reported
TSDf Alt Name:	Not reported
Waste Code:	311
RCRA Code:	P001
Meth Code:	H141
Quantity Tons:	0.0005
Waste Quantity:	1
Quantity Unit:	P
Additional Code 1:	Not reported
Additional Code 2:	Not reported
Additional Code 3:	Not reported
Additional Code 4:	Not reported
Additional Code 5:	Not reported
Year:	2012
Shipment Date:	20120808
Creation Date:	1/19/2013 22:15:15
Receipt Date:	20120821
Manifest ID:	005509583FLE
Gen EPA ID:	CAL000356846
Trans EPA ID:	MNS000110924
Trans Name:	STERICYCLE SPECIALTY WASTE SOLUTIONS INC
Trans 2 EPA ID:	OKD981588791
Trans 2 Name:	TRIAD TRANSPORT INC
TSDf EPA ID:	INR000110197

Map ID  
Direction  
Distance  
Elevation

MAP FINDINGS

Site

Database(s)

EDR ID Number  
EPA ID Number

CVS PHARMACY #8883 (Continued)

S113159822

Trans Name:	STERICYCLE INC
TSDf Alt EPA ID:	Not reported
TSDf Alt Name:	Not reported
Waste Code:	214
RCRA Code:	D001
Meth Code:	H141
Quantity Tons:	0.0015
Waste Quantity:	3
Quantity Unit:	P
Additional Code 1:	Not reported
Additional Code 2:	Not reported
Additional Code 3:	Not reported
Additional Code 4:	Not reported
Additional Code 5:	Not reported
Year:	2012
Shipment Date:	20121003
Creation Date:	Not reported
Receipt Date:	Not reported
Manifest ID:	005521053FLE
Gen EPA ID:	CAL000356846
Trans EPA ID:	MNS000110924
Trans Name:	STERICYCLE SPECIALTY WASTE SOLUTIONS INC
Trans 2 EPA ID:	OKD981588791
Trans 2 Name:	TRIAD TRANSPORT INC
TSDf EPA ID:	INR000110197
Trans Name:	STERICYCLE INC
TSDf Alt EPA ID:	Not reported
TSDf Alt Name:	Not reported
Waste Code:	561
RCRA Code:	Not reported
Meth Code:	Not reported
Quantity Tons:	0.016
Waste Quantity:	32
Quantity Unit:	P
Additional Code 1:	Not reported
Additional Code 2:	Not reported
Additional Code 3:	Not reported
Additional Code 4:	Not reported
Additional Code 5:	Not reported
Year:	2012
Shipment Date:	20121003
Creation Date:	Not reported
Receipt Date:	Not reported
Manifest ID:	005521053FLE
Gen EPA ID:	CAL000356846
Trans EPA ID:	MNS000110924
Trans Name:	STERICYCLE SPECIALTY WASTE SOLUTIONS INC
Trans 2 EPA ID:	OKD981588791
Trans 2 Name:	TRIAD TRANSPORT INC
TSDf EPA ID:	INR000110197
Trans Name:	STERICYCLE INC
TSDf Alt EPA ID:	Not reported
TSDf Alt Name:	Not reported
Waste Code:	Not reported
RCRA Code:	Not reported

Map ID  
Direction  
Distance  
Elevation

MAP FINDINGS

Site

Database(s)

EDR ID Number  
EPA ID Number

**CVS PHARMACY #8883 (Continued)**

**S113159822**

Meth Code:	Not reported
Quantity Tons:	0.0155
Waste Quantity:	31
Quantity Unit:	P
Additional Code 1:	Not reported
Additional Code 2:	Not reported
Additional Code 3:	Not reported
Additional Code 4:	Not reported
Additional Code 5:	Not reported
Year:	2012
Shipment Date:	20120419
Creation Date:	Not reported
Receipt Date:	Not reported
Manifest ID:	005438437FLE
Gen EPA ID:	CAL000356846
Trans EPA ID:	MNS000110924
Trans Name:	STERICYCLE SPECIALTY WASTE SOLUTIONS INC
Trans 2 EPA ID:	OKD981588791
Trans 2 Name:	TRIAD TRANSPORT INC
TSDf EPA ID:	INR000110197
Trans Name:	STERICYCLE INC
TSDf Alt EPA ID:	Not reported
TSDf Alt Name:	Not reported
Waste Code:	311
RCRA Code:	Not reported
Meth Code:	H141
Quantity Tons:	0.0005
Waste Quantity:	1
Quantity Unit:	P
Additional Code 1:	Not reported
Additional Code 2:	Not reported
Additional Code 3:	Not reported
Additional Code 4:	Not reported
Additional Code 5:	Not reported
Year:	2012
Shipment Date:	20120419
Creation Date:	Not reported
Receipt Date:	Not reported
Manifest ID:	005438437FLE
Gen EPA ID:	CAL000356846
Trans EPA ID:	MNS000110924
Trans Name:	STERICYCLE SPECIALTY WASTE SOLUTIONS INC
Trans 2 EPA ID:	OKD981588791
Trans 2 Name:	TRIAD TRANSPORT INC
TSDf EPA ID:	INR000110197
Trans Name:	STERICYCLE INC
TSDf Alt EPA ID:	Not reported
TSDf Alt Name:	Not reported
Waste Code:	Not reported
RCRA Code:	Not reported
Meth Code:	Not reported
Quantity Tons:	0.0115
Waste Quantity:	23
Quantity Unit:	P
Additional Code 1:	Not reported

Map ID  
Direction  
Distance  
Elevation

MAP FINDINGS

Site

Database(s)

EDR ID Number  
EPA ID Number

**CVS PHARMACY #8883 (Continued)**

**S113159822**

Additional Code 2:	Not reported
Additional Code 3:	Not reported
Additional Code 4:	Not reported
Additional Code 5:	Not reported
Year:	2012
Shipment Date:	20120419
Creation Date:	Not reported
Receipt Date:	Not reported
Manifest ID:	005438437FLE
Gen EPA ID:	CAL000356846
Trans EPA ID:	MNS000110924
Trans Name:	STERICYCLE SPECIALTY WASTE SOLUTIONS INC
Trans 2 EPA ID:	OKD981588791
Trans 2 Name:	TRIAD TRANSPORT INC
TSDf EPA ID:	INR000110197
Trans Name:	STERICYCLE INC
TSDf Alt EPA ID:	Not reported
TSDf Alt Name:	Not reported
Waste Code:	561
RCRA Code:	Not reported
Meth Code:	Not reported
Quantity Tons:	0.0095
Waste Quantity:	19
Quantity Unit:	P
Additional Code 1:	Not reported
Additional Code 2:	Not reported
Additional Code 3:	Not reported
Additional Code 4:	Not reported
Additional Code 5:	Not reported
Year:	2012
Shipment Date:	20120419
Creation Date:	Not reported
Receipt Date:	Not reported
Manifest ID:	005438437FLE
Gen EPA ID:	CAL000356846
Trans EPA ID:	MNS000110924
Trans Name:	STERICYCLE SPECIALTY WASTE SOLUTIONS INC
Trans 2 EPA ID:	OKD981588791
Trans 2 Name:	TRIAD TRANSPORT INC
TSDf EPA ID:	INR000110197
Trans Name:	STERICYCLE INC
TSDf Alt EPA ID:	Not reported
TSDf Alt Name:	Not reported
Waste Code:	Not reported
RCRA Code:	Not reported
Meth Code:	Not reported
Quantity Tons:	0.0015
Waste Quantity:	3
Quantity Unit:	P
Additional Code 1:	Not reported
Additional Code 2:	Not reported
Additional Code 3:	Not reported
Additional Code 4:	Not reported
Additional Code 5:	Not reported

Map ID  
Direction  
Distance  
Elevation

MAP FINDINGS

Site

Database(s)

EDR ID Number  
EPA ID Number

**CVS PHARMACY #8883 (Continued)**

**S113159822**

Year: 2012  
Shipment Date: 20120419  
Creation Date: 12/6/2012 22:15:45  
Receipt Date: 20120604  
Manifest ID: 005438437FLE  
Gen EPA ID: CAL000356846  
Trans EPA ID: MNS000110924  
Trans Name: STERICYCLE SPECIALTY WASTE SOLUTIONS INC  
Trans 2 EPA ID: OKD981588791  
Trans 2 Name: TRIAD TRANSPORT INC  
TSDf EPA ID: INR000110197  
Trans Name: STERICYCLE INC  
TSDf Alt EPA ID: Not reported  
TSDf Alt Name: Not reported  
Waste Code: 214  
RCRA Code: D001  
Meth Code: H141  
Quantity Tons: 0.0085  
Waste Quantity: 17  
Quantity Unit: P  
Additional Code 1: Not reported  
Additional Code 2: Not reported  
Additional Code 3: Not reported  
Additional Code 4: Not reported  
Additional Code 5: Not reported

Year: 2012  
Shipment Date: 20120419  
Creation Date: 12/6/2012 22:15:45  
Receipt Date: 20120604  
Manifest ID: 005438437FLE  
Gen EPA ID: CAL000356846  
Trans EPA ID: MNS000110924  
Trans Name: STERICYCLE SPECIALTY WASTE SOLUTIONS INC  
Trans 2 EPA ID: OKD981588791  
Trans 2 Name: TRIAD TRANSPORT INC  
TSDf EPA ID: INR000110197  
Trans Name: STERICYCLE INC  
TSDf Alt EPA ID: Not reported  
TSDf Alt Name: Not reported  
Waste Code: 122  
RCRA Code: D002  
Meth Code: H141  
Quantity Tons: 0.003  
Waste Quantity: 6  
Quantity Unit: P  
Additional Code 1: Not reported  
Additional Code 2: Not reported  
Additional Code 3: Not reported  
Additional Code 4: Not reported  
Additional Code 5: Not reported

Year: 2012  
Shipment Date: 20120419  
Creation Date: 12/6/2012 22:15:45  
Receipt Date: 20120604  
Manifest ID: 005438437FLE

Map ID  
Direction  
Distance  
Elevation

MAP FINDINGS

Site

Database(s)

EDR ID Number  
EPA ID Number

**CVS PHARMACY #8883 (Continued)**

**S113159822**

Gen EPA ID: CAL000356846  
Trans EPA ID: MNS000110924  
Trans Name: STERICYCLE SPECIALTY WASTE SOLUTIONS INC  
Trans 2 EPA ID: OKD981588791  
Trans 2 Name: TRIAD TRANSPORT INC  
TSDf EPA ID: INR000110197  
Trans Name: STERICYCLE INC  
TSDf Alt EPA ID: Not reported  
TSDf Alt Name: Not reported  
Waste Code: 541  
RCRA Code: D011  
Meth Code: H141  
Quantity Tons: 0.002  
Waste Quantity: 4  
Quantity Unit: P  
Additional Code 1: Not reported  
Additional Code 2: Not reported  
Additional Code 3: Not reported  
Additional Code 4: Not reported  
Additional Code 5: Not reported

Year: 2012  
Shipment Date: 20120419  
Creation Date: 12/6/2012 22:15:45  
Receipt Date: 20120604  
Manifest ID: 005438437FLE  
Gen EPA ID: CAL000356846  
Trans EPA ID: MNS000110924  
Trans Name: STERICYCLE SPECIALTY WASTE SOLUTIONS INC  
Trans 2 EPA ID: OKD981588791  
Trans 2 Name: TRIAD TRANSPORT INC  
TSDf EPA ID: INR000110197  
Trans Name: STERICYCLE INC  
TSDf Alt EPA ID: Not reported  
TSDf Alt Name: Not reported  
Waste Code: 311  
RCRA Code: P001  
Meth Code: H141  
Quantity Tons: 0.0005  
Waste Quantity: 1  
Quantity Unit: P  
Additional Code 1: Not reported  
Additional Code 2: Not reported  
Additional Code 3: Not reported  
Additional Code 4: Not reported  
Additional Code 5: Not reported

Year: 2012  
Shipment Date: 20120330  
Creation Date: Not reported  
Receipt Date: Not reported  
Manifest ID: 005439422FLE  
Gen EPA ID: CAL000356846  
Trans EPA ID: MNS000110924  
Trans Name: STERICYCLE SPECIALTY WASTE SOLUTIONS INC  
Trans 2 EPA ID: OKD981588791  
Trans 2 Name: TRIAD TRANSPORT INC

Map ID  
Direction  
Distance  
Elevation

MAP FINDINGS

Site

Database(s)

EDR ID Number  
EPA ID Number

**CVS PHARMACY #8883 (Continued)**

**S113159822**

TSDF EPA ID:	INR000110197
Trans Name:	STERICYCLE INC
TSDF Alt EPA ID:	Not reported
TSDF Alt Name:	Not reported
Waste Code:	561
RCRA Code:	Not reported
Meth Code:	Not reported
Quantity Tons:	0.029
Waste Quantity:	58
Quantity Unit:	P
Additional Code 1:	Not reported
Additional Code 2:	Not reported
Additional Code 3:	Not reported
Additional Code 4:	Not reported
Additional Code 5:	Not reported
Year:	2012
Shipment Date:	20120330
Creation Date:	12/4/2012 22:15:41
Receipt Date:	20120410
Manifest ID:	005439422FLE
Gen EPA ID:	CAL000356846
Trans EPA ID:	MNS000110924
Trans Name:	STERICYCLE SPECIALTY WASTE SOLUTIONS INC
Trans 2 EPA ID:	OKD981588791
Trans 2 Name:	TRIAD TRANSPORT INC
TSDF EPA ID:	INR000110197
Trans Name:	STERICYCLE INC
TSDF Alt EPA ID:	Not reported
TSDF Alt Name:	Not reported
Waste Code:	311
RCRA Code:	P001
Meth Code:	H141
Quantity Tons:	0.001
Waste Quantity:	2
Quantity Unit:	P
Additional Code 1:	Not reported
Additional Code 2:	Not reported
Additional Code 3:	Not reported
Additional Code 4:	Not reported
Additional Code 5:	Not reported
Year:	2012
Shipment Date:	20120330
Creation Date:	12/4/2012 22:15:41
Receipt Date:	20120410
Manifest ID:	005439422FLE
Gen EPA ID:	CAL000356846
Trans EPA ID:	MNS000110924
Trans Name:	STERICYCLE SPECIALTY WASTE SOLUTIONS INC
Trans 2 EPA ID:	OKD981588791
Trans 2 Name:	TRIAD TRANSPORT INC
TSDF EPA ID:	INR000110197
Trans Name:	STERICYCLE INC
TSDF Alt EPA ID:	Not reported
TSDF Alt Name:	Not reported
Waste Code:	214



Map ID  
Direction  
Distance  
Elevation

MAP FINDINGS

Site

Database(s)

EDR ID Number  
EPA ID Number

**CVS PHARMACY #8883 (Continued)**

**S113159822**

RCRA Code:	D001
Meth Code:	H141
Quantity Tons:	0.013
Waste Quantity:	26
Quantity Unit:	P
Additional Code 1:	Not reported
Additional Code 2:	Not reported
Additional Code 3:	Not reported
Additional Code 4:	Not reported
Additional Code 5:	Not reported
Year:	2012
Shipment Date:	20120330
Creation Date:	12/4/2012 22:15:41
Receipt Date:	20120410
Manifest ID:	005439422FLE
Gen EPA ID:	CAL000356846
Trans EPA ID:	MNS000110924
Trans Name:	STERICYCLE SPECIALTY WASTE SOLUTIONS INC
Trans 2 EPA ID:	OKD981588791
Trans 2 Name:	TRIAD TRANSPORT INC
TSDf EPA ID:	INR000110197
Trans Name:	STERICYCLE INC
TSDf Alt EPA ID:	Not reported
TSDf Alt Name:	Not reported
Waste Code:	Not reported
RCRA Code:	Not reported
Meth Code:	Not reported
Quantity Tons:	0.021
Waste Quantity:	42
Quantity Unit:	P
Additional Code 1:	Not reported
Additional Code 2:	Not reported
Additional Code 3:	Not reported
Additional Code 4:	Not reported
Additional Code 5:	Not reported
Year:	2012
Shipment Date:	20120330
Creation Date:	12/4/2012 22:15:41
Receipt Date:	20120410
Manifest ID:	005439422FLE
Gen EPA ID:	CAL000356846
Trans EPA ID:	MNS000110924
Trans Name:	STERICYCLE SPECIALTY WASTE SOLUTIONS INC
Trans 2 EPA ID:	OKD981588791
Trans 2 Name:	TRIAD TRANSPORT INC
TSDf EPA ID:	INR000110197
Trans Name:	STERICYCLE INC
TSDf Alt EPA ID:	Not reported
TSDf Alt Name:	Not reported
Waste Code:	311
RCRA Code:	Not reported
Meth Code:	Not reported
Quantity Tons:	0.013
Waste Quantity:	26
Quantity Unit:	P

Map ID  
Direction  
Distance  
Elevation

MAP FINDINGS

Site

Database(s)

EDR ID Number  
EPA ID Number

**CVS PHARMACY #8883 (Continued)**

**S113159822**

Additional Code 1: Not reported  
Additional Code 2: Not reported  
Additional Code 3: Not reported  
Additional Code 4: Not reported  
Additional Code 5: Not reported

Year: 2012  
Shipment Date: 20121003  
Creation Date: 4/4/2013 22:15:21  
Receipt Date: 20121022  
Manifest ID: 005521053FLE  
Gen EPA ID: CAL000356846  
Trans EPA ID: MNS000110924  
Trans Name: STERICYCLE SPECIALTY WASTE SOLUTIONS INC  
Trans 2 EPA ID: OKD981588791  
Trans 2 Name: TRIAD TRANSPORT INC  
TSDf EPA ID: INR000110197  
Trans Name: STERICYCLE INC  
TSDf Alt EPA ID: Not reported  
TSDf Alt Name: Not reported  
Waste Code: 214  
RCRA Code: D001  
Meth Code: H141  
Quantity Tons: 0.0055  
Waste Quantity: 11  
Quantity Unit: P  
Additional Code 1: Not reported  
Additional Code 2: Not reported  
Additional Code 3: Not reported  
Additional Code 4: Not reported  
Additional Code 5: Not reported

Year: 2012  
Shipment Date: 20121003  
Creation Date: 4/4/2013 22:15:21  
Receipt Date: 20121022  
Manifest ID: 005521053FLE  
Gen EPA ID: CAL000356846  
Trans EPA ID: MNS000110924  
Trans Name: STERICYCLE SPECIALTY WASTE SOLUTIONS INC  
Trans 2 EPA ID: OKD981588791  
Trans 2 Name: TRIAD TRANSPORT INC  
TSDf EPA ID: INR000110197  
Trans Name: STERICYCLE INC  
TSDf Alt EPA ID: Not reported  
TSDf Alt Name: Not reported  
Waste Code: 214  
RCRA Code: D001  
Meth Code: H141  
Quantity Tons: 0.0035  
Waste Quantity: 7  
Quantity Unit: P  
Additional Code 1: Not reported  
Additional Code 2: Not reported  
Additional Code 3: Not reported  
Additional Code 4: Not reported  
Additional Code 5: Not reported

Map ID  
Direction  
Distance  
Elevation

MAP FINDINGS

Site

Database(s)

EDR ID Number  
EPA ID Number

**CVS PHARMACY #8883 (Continued)**

**S113159822**

Year: 2012  
Shipment Date: 20121003  
Creation Date: 4/4/2013 22:15:21  
Receipt Date: 20121022  
Manifest ID: 005521053FLE  
Gen EPA ID: CAL000356846  
Trans EPA ID: MNS000110924  
Trans Name: STERICYCLE SPECIALTY WASTE SOLUTIONS INC  
Trans 2 EPA ID: OKD981588791  
Trans 2 Name: TRIAD TRANSPORT INC  
TSDf EPA ID: INR000110197  
Trans Name: STERICYCLE INC  
TSDf Alt EPA ID: Not reported  
TSDf Alt Name: Not reported  
Waste Code: Not reported  
RCRA Code: P204  
Meth Code: H141  
Quantity Tons: 0.0015  
Waste Quantity: 3  
Quantity Unit: P  
Additional Code 1: P188  
Additional Code 2: P081  
Additional Code 3: P075  
Additional Code 4: P012  
Additional Code 5: Not reported

Year: 2012  
Shipment Date: 20121003  
Creation Date: 4/4/2013 22:15:21  
Receipt Date: 20121022  
Manifest ID: 005521053FLE  
Gen EPA ID: CAL000356846  
Trans EPA ID: MNS000110924  
Trans Name: STERICYCLE SPECIALTY WASTE SOLUTIONS INC  
Trans 2 EPA ID: OKD981588791  
Trans 2 Name: TRIAD TRANSPORT INC  
TSDf EPA ID: INR000110197  
Trans Name: STERICYCLE INC  
TSDf Alt EPA ID: Not reported  
TSDf Alt Name: Not reported  
Waste Code: 311  
RCRA Code: Not reported  
Meth Code: Not reported  
Quantity Tons: 0.025  
Waste Quantity: 50  
Quantity Unit: P  
Additional Code 1: Not reported  
Additional Code 2: Not reported  
Additional Code 3: Not reported  
Additional Code 4: Not reported  
Additional Code 5: Not reported

Year: 2012  
Shipment Date: 20121103  
Creation Date: Not reported  
Receipt Date: Not reported  
Manifest ID: 005865631FLE

Map ID  
Direction  
Distance  
Elevation

MAP FINDINGS

Site

Database(s)

EDR ID Number  
EPA ID Number

CVS PHARMACY #8883 (Continued)

S113159822

Gen EPA ID: CAL000356846  
Trans EPA ID: MNS000110924  
Trans Name: STERICYCLE SPECIALTY WASTE SOLUTIONS INC  
Trans 2 EPA ID: OKD981588791  
Trans 2 Name: TRIAD TRANSPORT INC  
TSDf EPA ID: INR000110197  
Trans Name: STERICYCLE INC  
TSDf Alt EPA ID: Not reported  
TSDf Alt Name: Not reported  
Waste Code: 561  
RCRA Code: Not reported  
Meth Code: Not reported  
Quantity Tons: 0.05  
Waste Quantity: 100  
Quantity Unit: P  
Additional Code 1: Not reported  
Additional Code 2: Not reported  
Additional Code 3: Not reported  
Additional Code 4: Not reported  
Additional Code 5: Not reported

Year: 2012  
Shipment Date: 20121206  
Creation Date: Not reported  
Receipt Date: Not reported  
Manifest ID: 005865711FLE  
Gen EPA ID: CAL000356846  
Trans EPA ID: MNS000110924  
Trans Name: STERICYCLE SPECIALTY WASTE SOLUTIONS INC  
Trans 2 EPA ID: OKD981588791  
Trans 2 Name: TRIAD TRANSPORT INC  
TSDf EPA ID: INR000110197  
Trans Name: STERICYCLE INC  
TSDf Alt EPA ID: Not reported  
TSDf Alt Name: Not reported  
Waste Code: 561  
RCRA Code: Not reported  
Meth Code: Not reported  
Quantity Tons: 0.22  
Waste Quantity: 440  
Quantity Unit: P  
Additional Code 1: Not reported  
Additional Code 2: Not reported  
Additional Code 3: Not reported  
Additional Code 4: Not reported  
Additional Code 5: Not reported

Year: 2012  
Shipment Date: 20121206  
Creation Date: Not reported  
Receipt Date: Not reported  
Manifest ID: 005865711FLE  
Gen EPA ID: CAL000356846  
Trans EPA ID: MNS000110924  
Trans Name: STERICYCLE SPECIALTY WASTE SOLUTIONS INC  
Trans 2 EPA ID: OKD981588791  
Trans 2 Name: TRIAD TRANSPORT INC

Map ID  
Direction  
Distance  
Elevation

MAP FINDINGS

Site

Database(s)

EDR ID Number  
EPA ID Number

**CVS PHARMACY #8883 (Continued)**

**S113159822**

TSDF EPA ID:	INR000110197
Trans Name:	STERICYCLE INC
TSDF Alt EPA ID:	Not reported
TSDF Alt Name:	Not reported
Waste Code:	Not reported
RCRA Code:	Not reported
Meth Code:	Not reported
Quantity Tons:	0.1125
Waste Quantity:	225
Quantity Unit:	P
Additional Code 1:	Not reported
Additional Code 2:	Not reported
Additional Code 3:	Not reported
Additional Code 4:	Not reported
Additional Code 5:	Not reported
Year:	2012
Shipment Date:	20121206
Creation Date:	Not reported
Receipt Date:	Not reported
Manifest ID:	005865711FLE
Gen EPA ID:	CAL000356846
Trans EPA ID:	MNS000110924
Trans Name:	STERICYCLE SPECIALTY WASTE SOLUTIONS INC
Trans 2 EPA ID:	OKD981588791
Trans 2 Name:	TRIAD TRANSPORT INC
TSDF EPA ID:	INR000110197
Trans Name:	STERICYCLE INC
TSDF Alt EPA ID:	Not reported
TSDF Alt Name:	Not reported
Waste Code:	Not reported
RCRA Code:	Not reported
Meth Code:	Not reported
Quantity Tons:	0.009
Waste Quantity:	18
Quantity Unit:	P
Additional Code 1:	Not reported
Additional Code 2:	Not reported
Additional Code 3:	Not reported
Additional Code 4:	Not reported
Additional Code 5:	Not reported
Name:	CVS PHARMACY # 8883
Address:	3911 S BRISTOL ST
Address 2:	Not reported
City,State,Zip:	SANTA ANA, CA 92704
Year:	2012
Gepaid:	CAL000356846
Contact:	Wendy Brant
Telephone:	4017651500
Mailing Name:	Not reported
Mailing Address:	1 CVS DR
Gen County:	30
Waste Category:	Alkaline solution without metals pH >= 12.5
TSD EPA ID:	INR000110197
TSD County:	Not reported

Map ID  
Direction  
Distance  
Elevation

MAP FINDINGS

Site

Database(s)

EDR ID Number  
EPA ID Number

**CVS PHARMACY #8883 (Continued)**

**S113159822**

Disposal Method: Storage, Bulking, And/Or Transfer Off Site--No Treatment/Reovery  
(H010-H129) Or (H131-H135)

Tons: 0.003

Additional Info:

Year: 2012  
Shipment Date: 20120808  
Creation Date: Not reported  
Receipt Date: Not reported  
Manifest ID: 005509583FLE  
Gen EPA ID: CAL000356846  
Trans EPA ID: MNS000110924  
Trans Name: STERICYCLE SPECIALTY WASTE SOLUTIONS INC  
Trans 2 EPA ID: OKD981588791  
Trans 2 Name: TRIAD TRANSPORT INC  
TSDf EPA ID: INR000110197  
Trans Name: STERICYCLE INC  
TSDf Alt EPA ID: Not reported  
TSDf Alt Name: Not reported  
Waste Code: 561  
RCRA Code: Not reported  
Meth Code: Not reported  
Quantity Tons: 0.0185  
Waste Quantity: 37  
Quantity Unit: P  
Additional Code 1: Not reported  
Additional Code 2: Not reported  
Additional Code 3: Not reported  
Additional Code 4: Not reported  
Additional Code 5: Not reported

Year: 2012  
Shipment Date: 20120808  
Creation Date: Not reported  
Receipt Date: Not reported  
Manifest ID: 005509583FLE  
Gen EPA ID: CAL000356846  
Trans EPA ID: MNS000110924  
Trans Name: STERICYCLE SPECIALTY WASTE SOLUTIONS INC  
Trans 2 EPA ID: OKD981588791  
Trans 2 Name: TRIAD TRANSPORT INC  
TSDf EPA ID: INR000110197  
Trans Name: STERICYCLE INC  
TSDf Alt EPA ID: Not reported  
TSDf Alt Name: Not reported  
Waste Code: 311  
RCRA Code: Not reported  
Meth Code: Not reported  
Quantity Tons: 0.0035  
Waste Quantity: 7  
Quantity Unit: P  
Additional Code 1: Not reported  
Additional Code 2: Not reported  
Additional Code 3: Not reported  
Additional Code 4: Not reported  
Additional Code 5: Not reported

Year: 2012

Map ID  
Direction  
Distance  
Elevation

MAP FINDINGS

Site

Database(s)

EDR ID Number  
EPA ID Number

**CVS PHARMACY #8883 (Continued)**

**S113159822**

Shipment Date: 20120808  
Creation Date: Not reported  
Receipt Date: Not reported  
Manifest ID: 005509583FLE  
Gen EPA ID: CAL000356846  
Trans EPA ID: MNS000110924  
Trans Name: STERICYCLE SPECIALTY WASTE SOLUTIONS INC  
Trans 2 EPA ID: OKD981588791  
Trans 2 Name: TRIAD TRANSPORT INC  
TSDf EPA ID: INR000110197  
Trans Name: STERICYCLE INC  
TSDf Alt EPA ID: Not reported  
TSDf Alt Name: Not reported  
Waste Code: 311  
RCRA Code: Not reported  
Meth Code: Not reported  
Quantity Tons: 0.0005  
Waste Quantity: 1  
Quantity Unit: P  
Additional Code 1: Not reported  
Additional Code 2: Not reported  
Additional Code 3: Not reported  
Additional Code 4: Not reported  
Additional Code 5: Not reported

Year: 2012  
Shipment Date: 20120808  
Creation Date: Not reported  
Receipt Date: Not reported  
Manifest ID: 005509583FLE  
Gen EPA ID: CAL000356846  
Trans EPA ID: MNS000110924  
Trans Name: STERICYCLE SPECIALTY WASTE SOLUTIONS INC  
Trans 2 EPA ID: OKD981588791  
Trans 2 Name: TRIAD TRANSPORT INC  
TSDf EPA ID: INR000110197  
Trans Name: STERICYCLE INC  
TSDf Alt EPA ID: Not reported  
TSDf Alt Name: Not reported  
Waste Code: Not reported  
RCRA Code: Not reported  
Meth Code: Not reported  
Quantity Tons: 0.002  
Waste Quantity: 4  
Quantity Unit: P  
Additional Code 1: Not reported  
Additional Code 2: Not reported  
Additional Code 3: Not reported  
Additional Code 4: Not reported  
Additional Code 5: Not reported

Year: 2012  
Shipment Date: 20120906  
Creation Date: 8/18/2013 22:15:15  
Receipt Date: 20121001  
Manifest ID: 005865499FLE  
Gen EPA ID: CAL000356846

Map ID  
Direction  
Distance  
Elevation

MAP FINDINGS

Site

Database(s)

EDR ID Number  
EPA ID Number

**CVS PHARMACY #8883 (Continued)**

**S113159822**

Trans EPA ID:	MNS000110924
Trans Name:	STERICYCLE SPECIALTY WASTE SOLUTIONS INC
Trans 2 EPA ID:	OKD981588791
Trans 2 Name:	TRIAD TRANSPORT INC
TSDf EPA ID:	INR000110197
Trans Name:	STERICYCLE INC
TSDf Alt EPA ID:	Not reported
TSDf Alt Name:	Not reported
Waste Code:	311
RCRA Code:	P001
Meth Code:	H141
Quantity Tons:	0.0005
Waste Quantity:	1
Quantity Unit:	P
Additional Code 1:	Not reported
Additional Code 2:	Not reported
Additional Code 3:	Not reported
Additional Code 4:	Not reported
Additional Code 5:	Not reported
Year:	2012
Shipment Date:	20120906
Creation Date:	8/18/2013 22:15:15
Receipt Date:	20121001
Manifest ID:	005865499FLE
Gen EPA ID:	CAL000356846
Trans EPA ID:	MNS000110924
Trans Name:	STERICYCLE SPECIALTY WASTE SOLUTIONS INC
Trans 2 EPA ID:	OKD981588791
Trans 2 Name:	TRIAD TRANSPORT INC
TSDf EPA ID:	INR000110197
Trans Name:	STERICYCLE INC
TSDf Alt EPA ID:	Not reported
TSDf Alt Name:	Not reported
Waste Code:	214
RCRA Code:	D001
Meth Code:	H141
Quantity Tons:	0.0105
Waste Quantity:	21
Quantity Unit:	P
Additional Code 1:	Not reported
Additional Code 2:	Not reported
Additional Code 3:	Not reported
Additional Code 4:	Not reported
Additional Code 5:	Not reported
Year:	2012
Shipment Date:	20120906
Creation Date:	8/18/2013 22:15:15
Receipt Date:	20121001
Manifest ID:	005865499FLE
Gen EPA ID:	CAL000356846
Trans EPA ID:	MNS000110924
Trans Name:	STERICYCLE SPECIALTY WASTE SOLUTIONS INC
Trans 2 EPA ID:	OKD981588791
Trans 2 Name:	TRIAD TRANSPORT INC
TSDf EPA ID:	INR000110197



Map ID  
Direction  
Distance  
Elevation

MAP FINDINGS

Site

Database(s)

EDR ID Number  
EPA ID Number

CVS PHARMACY #8883 (Continued)

S113159822

Trans Name:	STERICYCLE INC
TSDF Alt EPA ID:	Not reported
TSDF Alt Name:	Not reported
Waste Code:	561
RCRA Code:	Not reported
Meth Code:	Not reported
Quantity Tons:	0.0315
Waste Quantity:	63
Quantity Unit:	P
Additional Code 1:	Not reported
Additional Code 2:	Not reported
Additional Code 3:	Not reported
Additional Code 4:	Not reported
Additional Code 5:	Not reported
Year:	2012
Shipment Date:	20120906
Creation Date:	8/18/2013 22:15:15
Receipt Date:	20121001
Manifest ID:	005865499FLE
Gen EPA ID:	CAL000356846
Trans EPA ID:	MNS000110924
Trans Name:	STERICYCLE SPECIALTY WASTE SOLUTIONS INC
Trans 2 EPA ID:	OKD981588791
Trans 2 Name:	TRIAD TRANSPORT INC
TSDF EPA ID:	INR000110197
Trans Name:	STERICYCLE INC
TSDF Alt EPA ID:	Not reported
TSDF Alt Name:	Not reported
Waste Code:	Not reported
RCRA Code:	Not reported
Meth Code:	Not reported
Quantity Tons:	0.0145
Waste Quantity:	29
Quantity Unit:	P
Additional Code 1:	Not reported
Additional Code 2:	Not reported
Additional Code 3:	Not reported
Additional Code 4:	Not reported
Additional Code 5:	Not reported
Year:	2012
Shipment Date:	20121103
Creation Date:	4/6/2013 22:15:07
Receipt Date:	20121109
Manifest ID:	005865631FLE
Gen EPA ID:	CAL000356846
Trans EPA ID:	MNS000110924
Trans Name:	STERICYCLE SPECIALTY WASTE SOLUTIONS INC
Trans 2 EPA ID:	OKD981588791
Trans 2 Name:	TRIAD TRANSPORT INC
TSDF EPA ID:	INR000110197
Trans Name:	STERICYCLE INC
TSDF Alt EPA ID:	Not reported
TSDF Alt Name:	Not reported
Waste Code:	214
RCRA Code:	D001

Map ID  
Direction  
Distance  
Elevation

MAP FINDINGS

Site

Database(s)

EDR ID Number  
EPA ID Number

CVS PHARMACY #8883 (Continued)

S113159822

Meth Code: H141  
Quantity Tons: 0.008  
Waste Quantity: 16  
Quantity Unit: P  
Additional Code 1: Not reported  
Additional Code 2: Not reported  
Additional Code 3: Not reported  
Additional Code 4: Not reported  
Additional Code 5: Not reported

Year: 2012  
Shipment Date: 20121103  
Creation Date: 4/6/2013 22:15:07  
Receipt Date: 20121109  
Manifest ID: 005865631FLE  
Gen EPA ID: CAL000356846  
Trans EPA ID: MNS000110924  
Trans Name: STERICYCLE SPECIALTY WASTE SOLUTIONS INC  
Trans 2 EPA ID: OKD981588791  
Trans 2 Name: TRIAD TRANSPORT INC  
TSDf EPA ID: INR000110197  
Trans Name: STERICYCLE INC  
TSDf Alt EPA ID: Not reported  
TSDf Alt Name: Not reported  
Waste Code: 311  
RCRA Code: P001  
Meth Code: H141  
Quantity Tons: 0.0005  
Waste Quantity: 1  
Quantity Unit: P  
Additional Code 1: Not reported  
Additional Code 2: Not reported  
Additional Code 3: Not reported  
Additional Code 4: Not reported  
Additional Code 5: Not reported

Year: 2012  
Shipment Date: 20121103  
Creation Date: 4/6/2013 22:15:07  
Receipt Date: 20121109  
Manifest ID: 005865631FLE  
Gen EPA ID: CAL000356846  
Trans EPA ID: MNS000110924  
Trans Name: STERICYCLE SPECIALTY WASTE SOLUTIONS INC  
Trans 2 EPA ID: OKD981588791  
Trans 2 Name: TRIAD TRANSPORT INC  
TSDf EPA ID: INR000110197  
Trans Name: STERICYCLE INC  
TSDf Alt EPA ID: Not reported  
TSDf Alt Name: Not reported  
Waste Code: 561  
RCRA Code: Not reported  
Meth Code: Not reported  
Quantity Tons: 0.008  
Waste Quantity: 16  
Quantity Unit: P  
Additional Code 1: Not reported

Map ID  
Direction  
Distance  
Elevation

MAP FINDINGS

Site

Database(s)

EDR ID Number  
EPA ID Number

**CVS PHARMACY #8883 (Continued)**

**S113159822**

Additional Code 2:	Not reported
Additional Code 3:	Not reported
Additional Code 4:	Not reported
Additional Code 5:	Not reported
Year:	2012
Shipment Date:	20121103
Creation Date:	4/6/2013 22:15:07
Receipt Date:	20121109
Manifest ID:	005865631FLE
Gen EPA ID:	CAL000356846
Trans EPA ID:	MNS000110924
Trans Name:	STERICYCLE SPECIALTY WASTE SOLUTIONS INC
Trans 2 EPA ID:	OKD981588791
Trans 2 Name:	TRIAD TRANSPORT INC
TSDf EPA ID:	INR000110197
Trans Name:	STERICYCLE INC
TSDf Alt EPA ID:	Not reported
TSDf Alt Name:	Not reported
Waste Code:	Not reported
RCRA Code:	Not reported
Meth Code:	Not reported
Quantity Tons:	0.005
Waste Quantity:	10
Quantity Unit:	P
Additional Code 1:	Not reported
Additional Code 2:	Not reported
Additional Code 3:	Not reported
Additional Code 4:	Not reported
Additional Code 5:	Not reported
Year:	2012
Shipment Date:	20121206
Creation Date:	4/29/2013 22:15:06
Receipt Date:	20121218
Manifest ID:	005865711FLE
Gen EPA ID:	CAL000356846
Trans EPA ID:	MNS000110924
Trans Name:	STERICYCLE SPECIALTY WASTE SOLUTIONS INC
Trans 2 EPA ID:	OKD981588791
Trans 2 Name:	TRIAD TRANSPORT INC
TSDf EPA ID:	INR000110197
Trans Name:	STERICYCLE INC
TSDf Alt EPA ID:	Not reported
TSDf Alt Name:	Not reported
Waste Code:	311
RCRA Code:	P001
Meth Code:	H141
Quantity Tons:	0.0005
Waste Quantity:	1
Quantity Unit:	P
Additional Code 1:	Not reported
Additional Code 2:	Not reported
Additional Code 3:	Not reported
Additional Code 4:	Not reported
Additional Code 5:	Not reported

Map ID  
Direction  
Distance  
Elevation

MAP FINDINGS

Site

Database(s)

EDR ID Number  
EPA ID Number

**CVS PHARMACY #8883 (Continued)**

**S113159822**

Year: 2012  
Shipment Date: 20121206  
Creation Date: 4/29/2013 22:15:06  
Receipt Date: 20121218  
Manifest ID: 005865711FLE  
Gen EPA ID: CAL000356846  
Trans EPA ID: MNS000110924  
Trans Name: STERICYCLE SPECIALTY WASTE SOLUTIONS INC  
Trans 2 EPA ID: OKD981588791  
Trans 2 Name: TRIAD TRANSPORT INC  
TSDf EPA ID: INR000110197  
Trans Name: STERICYCLE INC  
TSDf Alt EPA ID: Not reported  
TSDf Alt Name: Not reported  
Waste Code: 214  
RCRA Code: D001  
Meth Code: H141  
Quantity Tons: 0.0065  
Waste Quantity: 13  
Quantity Unit: P  
Additional Code 1: Not reported  
Additional Code 2: Not reported  
Additional Code 3: Not reported  
Additional Code 4: Not reported  
Additional Code 5: Not reported

Year: 2012  
Shipment Date: 20121206  
Creation Date: 4/29/2013 22:15:06  
Receipt Date: 20121218  
Manifest ID: 005865711FLE  
Gen EPA ID: CAL000356846  
Trans EPA ID: MNS000110924  
Trans Name: STERICYCLE SPECIALTY WASTE SOLUTIONS INC  
Trans 2 EPA ID: OKD981588791  
Trans 2 Name: TRIAD TRANSPORT INC  
TSDf EPA ID: INR000110197  
Trans Name: STERICYCLE INC  
TSDf Alt EPA ID: Not reported  
TSDf Alt Name: Not reported  
Waste Code: 214  
RCRA Code: D001  
Meth Code: H141  
Quantity Tons: 0.0115  
Waste Quantity: 23  
Quantity Unit: P  
Additional Code 1: Not reported  
Additional Code 2: Not reported  
Additional Code 3: Not reported  
Additional Code 4: Not reported  
Additional Code 5: Not reported

Year: 2012  
Shipment Date: 20121206  
Creation Date: 4/29/2013 22:15:06  
Receipt Date: 20121218  
Manifest ID: 005865711FLE

Map ID  
Direction  
Distance  
Elevation

MAP FINDINGS

Site

Database(s)

EDR ID Number  
EPA ID Number

CVS PHARMACY #8883 (Continued)

S113159822

Gen EPA ID: CAL000356846  
Trans EPA ID: MNS000110924  
Trans Name: STERICYCLE SPECIALTY WASTE SOLUTIONS INC  
Trans 2 EPA ID: OKD981588791  
Trans 2 Name: TRIAD TRANSPORT INC  
TSDf EPA ID: INR000110197  
Trans Name: STERICYCLE INC  
TSDf Alt EPA ID: Not reported  
TSDf Alt Name: Not reported  
Waste Code: 311  
RCRA Code: Not reported  
Meth Code: Not reported  
Quantity Tons: 0.0015  
Waste Quantity: 3  
Quantity Unit: P  
Additional Code 1: Not reported  
Additional Code 2: Not reported  
Additional Code 3: Not reported  
Additional Code 4: Not reported  
Additional Code 5: Not reported

Year: 2012  
Shipment Date: 20120808  
Creation Date: 1/19/2013 22:15:15  
Receipt Date: 20120821  
Manifest ID: 005509583FLE  
Gen EPA ID: CAL000356846  
Trans EPA ID: MNS000110924  
Trans Name: STERICYCLE SPECIALTY WASTE SOLUTIONS INC  
Trans 2 EPA ID: OKD981588791  
Trans 2 Name: TRIAD TRANSPORT INC  
TSDf EPA ID: INR000110197  
Trans Name: STERICYCLE INC  
TSDf Alt EPA ID: Not reported  
TSDf Alt Name: Not reported  
Waste Code: 214  
RCRA Code: D001  
Meth Code: H141  
Quantity Tons: 0.0005  
Waste Quantity: 1  
Quantity Unit: P  
Additional Code 1: Not reported  
Additional Code 2: Not reported  
Additional Code 3: Not reported  
Additional Code 4: Not reported  
Additional Code 5: Not reported

Year: 2012  
Shipment Date: 20120808  
Creation Date: 1/19/2013 22:15:15  
Receipt Date: 20120821  
Manifest ID: 005509583FLE  
Gen EPA ID: CAL000356846  
Trans EPA ID: MNS000110924  
Trans Name: STERICYCLE SPECIALTY WASTE SOLUTIONS INC  
Trans 2 EPA ID: OKD981588791  
Trans 2 Name: TRIAD TRANSPORT INC

Map ID  
Direction  
Distance  
Elevation

MAP FINDINGS

Site

Database(s)

EDR ID Number  
EPA ID Number

CVS PHARMACY #8883 (Continued)

S113159822

TSDf EPA ID:	INR000110197
Trans Name:	STERICYCLE INC
TSDf Alt EPA ID:	Not reported
TSDf Alt Name:	Not reported
Waste Code:	Not reported
RCRA Code:	P204
Meth Code:	H141
Quantity Tons:	0.0005
Waste Quantity:	1
Quantity Unit:	P
Additional Code 1:	P188
Additional Code 2:	P081
Additional Code 3:	P075
Additional Code 4:	P012
Additional Code 5:	Not reported
Year:	2012
Shipment Date:	20120808
Creation Date:	1/19/2013 22:15:15
Receipt Date:	20120821
Manifest ID:	005509583FLE
Gen EPA ID:	CAL000356846
Trans EPA ID:	MNS000110924
Trans Name:	STERICYCLE SPECIALTY WASTE SOLUTIONS INC
Trans 2 EPA ID:	OKD981588791
Trans 2 Name:	TRIAD TRANSPORT INC
TSDf EPA ID:	INR000110197
Trans Name:	STERICYCLE INC
TSDf Alt EPA ID:	Not reported
TSDf Alt Name:	Not reported
Waste Code:	311
RCRA Code:	P001
Meth Code:	H141
Quantity Tons:	0.0005
Waste Quantity:	1
Quantity Unit:	P
Additional Code 1:	Not reported
Additional Code 2:	Not reported
Additional Code 3:	Not reported
Additional Code 4:	Not reported
Additional Code 5:	Not reported
Year:	2012
Shipment Date:	20120808
Creation Date:	1/19/2013 22:15:15
Receipt Date:	20120821
Manifest ID:	005509583FLE
Gen EPA ID:	CAL000356846
Trans EPA ID:	MNS000110924
Trans Name:	STERICYCLE SPECIALTY WASTE SOLUTIONS INC
Trans 2 EPA ID:	OKD981588791
Trans 2 Name:	TRIAD TRANSPORT INC
TSDf EPA ID:	INR000110197
Trans Name:	STERICYCLE INC
TSDf Alt EPA ID:	Not reported
TSDf Alt Name:	Not reported
Waste Code:	214

Map ID  
Direction  
Distance  
Elevation

MAP FINDINGS

Site

Database(s)

EDR ID Number  
EPA ID Number

**CVS PHARMACY #8883 (Continued)**

**S113159822**

RCRA Code:	D001
Meth Code:	H141
Quantity Tons:	0.0015
Waste Quantity:	3
Quantity Unit:	P
Additional Code 1:	Not reported
Additional Code 2:	Not reported
Additional Code 3:	Not reported
Additional Code 4:	Not reported
Additional Code 5:	Not reported
Year:	2012
Shipment Date:	20121003
Creation Date:	Not reported
Receipt Date:	Not reported
Manifest ID:	005521053FLE
Gen EPA ID:	CAL000356846
Trans EPA ID:	MNS000110924
Trans Name:	STERICYCLE SPECIALTY WASTE SOLUTIONS INC
Trans 2 EPA ID:	OKD981588791
Trans 2 Name:	TRIAD TRANSPORT INC
TSDf EPA ID:	INR000110197
Trans Name:	STERICYCLE INC
TSDf Alt EPA ID:	Not reported
TSDf Alt Name:	Not reported
Waste Code:	561
RCRA Code:	Not reported
Meth Code:	Not reported
Quantity Tons:	0.016
Waste Quantity:	32
Quantity Unit:	P
Additional Code 1:	Not reported
Additional Code 2:	Not reported
Additional Code 3:	Not reported
Additional Code 4:	Not reported
Additional Code 5:	Not reported
Year:	2012
Shipment Date:	20121003
Creation Date:	Not reported
Receipt Date:	Not reported
Manifest ID:	005521053FLE
Gen EPA ID:	CAL000356846
Trans EPA ID:	MNS000110924
Trans Name:	STERICYCLE SPECIALTY WASTE SOLUTIONS INC
Trans 2 EPA ID:	OKD981588791
Trans 2 Name:	TRIAD TRANSPORT INC
TSDf EPA ID:	INR000110197
Trans Name:	STERICYCLE INC
TSDf Alt EPA ID:	Not reported
TSDf Alt Name:	Not reported
Waste Code:	Not reported
RCRA Code:	Not reported
Meth Code:	Not reported
Quantity Tons:	0.0155
Waste Quantity:	31
Quantity Unit:	P

Map ID  
Direction  
Distance  
Elevation

MAP FINDINGS

Site

Database(s)

EDR ID Number  
EPA ID Number

**CVS PHARMACY #8883 (Continued)**

**S113159822**

Additional Code 1: Not reported  
Additional Code 2: Not reported  
Additional Code 3: Not reported  
Additional Code 4: Not reported  
Additional Code 5: Not reported

Year: 2012  
Shipment Date: 20120419  
Creation Date: Not reported  
Receipt Date: Not reported  
Manifest ID: 005438437FLE  
Gen EPA ID: CAL000356846  
Trans EPA ID: MNS000110924  
Trans Name: STERICYCLE SPECIALTY WASTE SOLUTIONS INC  
Trans 2 EPA ID: OKD981588791  
Trans 2 Name: TRIAD TRANSPORT INC  
TSDf EPA ID: INR000110197  
Trans Name: STERICYCLE INC  
TSDf Alt EPA ID: Not reported  
TSDf Alt Name: Not reported  
Waste Code: 311  
RCRA Code: Not reported  
Meth Code: H141  
Quantity Tons: 0.0005  
Waste Quantity: 1  
Quantity Unit: P  
Additional Code 1: Not reported  
Additional Code 2: Not reported  
Additional Code 3: Not reported  
Additional Code 4: Not reported  
Additional Code 5: Not reported

Year: 2012  
Shipment Date: 20120419  
Creation Date: Not reported  
Receipt Date: Not reported  
Manifest ID: 005438437FLE  
Gen EPA ID: CAL000356846  
Trans EPA ID: MNS000110924  
Trans Name: STERICYCLE SPECIALTY WASTE SOLUTIONS INC  
Trans 2 EPA ID: OKD981588791  
Trans 2 Name: TRIAD TRANSPORT INC  
TSDf EPA ID: INR000110197  
Trans Name: STERICYCLE INC  
TSDf Alt EPA ID: Not reported  
TSDf Alt Name: Not reported  
Waste Code: Not reported  
RCRA Code: Not reported  
Meth Code: Not reported  
Quantity Tons: 0.0115  
Waste Quantity: 23  
Quantity Unit: P  
Additional Code 1: Not reported  
Additional Code 2: Not reported  
Additional Code 3: Not reported  
Additional Code 4: Not reported  
Additional Code 5: Not reported



Map ID  
Direction  
Distance  
Elevation

MAP FINDINGS

Site

Database(s)

EDR ID Number  
EPA ID Number

**CVS PHARMACY #8883 (Continued)**

**S113159822**

Year: 2012  
Shipment Date: 20120419  
Creation Date: Not reported  
Receipt Date: Not reported  
Manifest ID: 005438437FLE  
Gen EPA ID: CAL000356846  
Trans EPA ID: MNS000110924  
Trans Name: STERICYCLE SPECIALTY WASTE SOLUTIONS INC  
Trans 2 EPA ID: OKD981588791  
Trans 2 Name: TRIAD TRANSPORT INC  
TSDf EPA ID: INR000110197  
Trans Name: STERICYCLE INC  
TSDf Alt EPA ID: Not reported  
TSDf Alt Name: Not reported  
Waste Code: 561  
RCRA Code: Not reported  
Meth Code: Not reported  
Quantity Tons: 0.0095  
Waste Quantity: 19  
Quantity Unit: P  
Additional Code 1: Not reported  
Additional Code 2: Not reported  
Additional Code 3: Not reported  
Additional Code 4: Not reported  
Additional Code 5: Not reported

Year: 2012  
Shipment Date: 20120419  
Creation Date: Not reported  
Receipt Date: Not reported  
Manifest ID: 005438437FLE  
Gen EPA ID: CAL000356846  
Trans EPA ID: MNS000110924  
Trans Name: STERICYCLE SPECIALTY WASTE SOLUTIONS INC  
Trans 2 EPA ID: OKD981588791  
Trans 2 Name: TRIAD TRANSPORT INC  
TSDf EPA ID: INR000110197  
Trans Name: STERICYCLE INC  
TSDf Alt EPA ID: Not reported  
TSDf Alt Name: Not reported  
Waste Code: Not reported  
RCRA Code: Not reported  
Meth Code: Not reported  
Quantity Tons: 0.0015  
Waste Quantity: 3  
Quantity Unit: P  
Additional Code 1: Not reported  
Additional Code 2: Not reported  
Additional Code 3: Not reported  
Additional Code 4: Not reported  
Additional Code 5: Not reported

Year: 2012  
Shipment Date: 20120419  
Creation Date: 12/6/2012 22:15:45  
Receipt Date: 20120604  
Manifest ID: 005438437FLE

Map ID  
Direction  
Distance  
Elevation

MAP FINDINGS

Site

Database(s)

EDR ID Number  
EPA ID Number

CVS PHARMACY #8883 (Continued)

S113159822

Gen EPA ID: CAL000356846  
Trans EPA ID: MNS000110924  
Trans Name: STERICYCLE SPECIALTY WASTE SOLUTIONS INC  
Trans 2 EPA ID: OKD981588791  
Trans 2 Name: TRIAD TRANSPORT INC  
TSDf EPA ID: INR000110197  
Trans Name: STERICYCLE INC  
TSDf Alt EPA ID: Not reported  
TSDf Alt Name: Not reported  
Waste Code: 214  
RCRA Code: D001  
Meth Code: H141  
Quantity Tons: 0.0085  
Waste Quantity: 17  
Quantity Unit: P  
Additional Code 1: Not reported  
Additional Code 2: Not reported  
Additional Code 3: Not reported  
Additional Code 4: Not reported  
Additional Code 5: Not reported

Year: 2012  
Shipment Date: 20120419  
Creation Date: 12/6/2012 22:15:45  
Receipt Date: 20120604  
Manifest ID: 005438437FLE  
Gen EPA ID: CAL000356846  
Trans EPA ID: MNS000110924  
Trans Name: STERICYCLE SPECIALTY WASTE SOLUTIONS INC  
Trans 2 EPA ID: OKD981588791  
Trans 2 Name: TRIAD TRANSPORT INC  
TSDf EPA ID: INR000110197  
Trans Name: STERICYCLE INC  
TSDf Alt EPA ID: Not reported  
TSDf Alt Name: Not reported  
Waste Code: 122  
RCRA Code: D002  
Meth Code: H141  
Quantity Tons: 0.003  
Waste Quantity: 6  
Quantity Unit: P  
Additional Code 1: Not reported  
Additional Code 2: Not reported  
Additional Code 3: Not reported  
Additional Code 4: Not reported  
Additional Code 5: Not reported

Year: 2012  
Shipment Date: 20120419  
Creation Date: 12/6/2012 22:15:45  
Receipt Date: 20120604  
Manifest ID: 005438437FLE  
Gen EPA ID: CAL000356846  
Trans EPA ID: MNS000110924  
Trans Name: STERICYCLE SPECIALTY WASTE SOLUTIONS INC  
Trans 2 EPA ID: OKD981588791  
Trans 2 Name: TRIAD TRANSPORT INC

Map ID  
Direction  
Distance  
Elevation

MAP FINDINGS

Site

Database(s)

EDR ID Number  
EPA ID Number

CVS PHARMACY #8883 (Continued)

S113159822

TSDF EPA ID:	INR000110197
Trans Name:	STERICYCLE INC
TSDF Alt EPA ID:	Not reported
TSDF Alt Name:	Not reported
Waste Code:	541
RCRA Code:	D011
Meth Code:	H141
Quantity Tons:	0.002
Waste Quantity:	4
Quantity Unit:	P
Additional Code 1:	Not reported
Additional Code 2:	Not reported
Additional Code 3:	Not reported
Additional Code 4:	Not reported
Additional Code 5:	Not reported
Year:	2012
Shipment Date:	20120419
Creation Date:	12/6/2012 22:15:45
Receipt Date:	20120604
Manifest ID:	005438437FLE
Gen EPA ID:	CAL000356846
Trans EPA ID:	MNS000110924
Trans Name:	STERICYCLE SPECIALTY WASTE SOLUTIONS INC
Trans 2 EPA ID:	OKD981588791
Trans 2 Name:	TRIAD TRANSPORT INC
TSDF EPA ID:	INR000110197
Trans Name:	STERICYCLE INC
TSDF Alt EPA ID:	Not reported
TSDF Alt Name:	Not reported
Waste Code:	311
RCRA Code:	P001
Meth Code:	H141
Quantity Tons:	0.0005
Waste Quantity:	1
Quantity Unit:	P
Additional Code 1:	Not reported
Additional Code 2:	Not reported
Additional Code 3:	Not reported
Additional Code 4:	Not reported
Additional Code 5:	Not reported
Year:	2012
Shipment Date:	20120330
Creation Date:	Not reported
Receipt Date:	Not reported
Manifest ID:	005439422FLE
Gen EPA ID:	CAL000356846
Trans EPA ID:	MNS000110924
Trans Name:	STERICYCLE SPECIALTY WASTE SOLUTIONS INC
Trans 2 EPA ID:	OKD981588791
Trans 2 Name:	TRIAD TRANSPORT INC
TSDF EPA ID:	INR000110197
Trans Name:	STERICYCLE INC
TSDF Alt EPA ID:	Not reported
TSDF Alt Name:	Not reported
Waste Code:	561

Map ID  
Direction  
Distance  
Elevation

MAP FINDINGS

Site

Database(s)

EDR ID Number  
EPA ID Number

**CVS PHARMACY #8883 (Continued)**

**S113159822**

RCRA Code:	Not reported
Meth Code:	Not reported
Quantity Tons:	0.029
Waste Quantity:	58
Quantity Unit:	P
Additional Code 1:	Not reported
Additional Code 2:	Not reported
Additional Code 3:	Not reported
Additional Code 4:	Not reported
Additional Code 5:	Not reported
Year:	2012
Shipment Date:	20120330
Creation Date:	12/4/2012 22:15:41
Receipt Date:	20120410
Manifest ID:	005439422FLE
Gen EPA ID:	CAL000356846
Trans EPA ID:	MNS000110924
Trans Name:	STERICYCLE SPECIALTY WASTE SOLUTIONS INC
Trans 2 EPA ID:	OKD981588791
Trans 2 Name:	TRIAD TRANSPORT INC
TSDf EPA ID:	INR000110197
Trans Name:	STERICYCLE INC
TSDf Alt EPA ID:	Not reported
TSDf Alt Name:	Not reported
Waste Code:	311
RCRA Code:	P001
Meth Code:	H141
Quantity Tons:	0.001
Waste Quantity:	2
Quantity Unit:	P
Additional Code 1:	Not reported
Additional Code 2:	Not reported
Additional Code 3:	Not reported
Additional Code 4:	Not reported
Additional Code 5:	Not reported
Year:	2012
Shipment Date:	20120330
Creation Date:	12/4/2012 22:15:41
Receipt Date:	20120410
Manifest ID:	005439422FLE
Gen EPA ID:	CAL000356846
Trans EPA ID:	MNS000110924
Trans Name:	STERICYCLE SPECIALTY WASTE SOLUTIONS INC
Trans 2 EPA ID:	OKD981588791
Trans 2 Name:	TRIAD TRANSPORT INC
TSDf EPA ID:	INR000110197
Trans Name:	STERICYCLE INC
TSDf Alt EPA ID:	Not reported
TSDf Alt Name:	Not reported
Waste Code:	214
RCRA Code:	D001
Meth Code:	H141
Quantity Tons:	0.013
Waste Quantity:	26
Quantity Unit:	P

Map ID  
Direction  
Distance  
Elevation

MAP FINDINGS

Site

Database(s)

EDR ID Number  
EPA ID Number

**CVS PHARMACY #8883 (Continued)**

**S113159822**

Additional Code 1: Not reported  
Additional Code 2: Not reported  
Additional Code 3: Not reported  
Additional Code 4: Not reported  
Additional Code 5: Not reported

Year: 2012  
Shipment Date: 20120330  
Creation Date: 12/4/2012 22:15:41  
Receipt Date: 20120410  
Manifest ID: 005439422FLE  
Gen EPA ID: CAL000356846  
Trans EPA ID: MNS000110924  
Trans Name: STERICYCLE SPECIALTY WASTE SOLUTIONS INC  
Trans 2 EPA ID: OKD981588791  
Trans 2 Name: TRIAD TRANSPORT INC  
TSDf EPA ID: INR000110197  
Trans Name: STERICYCLE INC  
TSDf Alt EPA ID: Not reported  
TSDf Alt Name: Not reported  
Waste Code: Not reported  
RCRA Code: Not reported  
Meth Code: Not reported  
Quantity Tons: 0.021  
Waste Quantity: 42  
Quantity Unit: P  
Additional Code 1: Not reported  
Additional Code 2: Not reported  
Additional Code 3: Not reported  
Additional Code 4: Not reported  
Additional Code 5: Not reported

Year: 2012  
Shipment Date: 20120330  
Creation Date: 12/4/2012 22:15:41  
Receipt Date: 20120410  
Manifest ID: 005439422FLE  
Gen EPA ID: CAL000356846  
Trans EPA ID: MNS000110924  
Trans Name: STERICYCLE SPECIALTY WASTE SOLUTIONS INC  
Trans 2 EPA ID: OKD981588791  
Trans 2 Name: TRIAD TRANSPORT INC  
TSDf EPA ID: INR000110197  
Trans Name: STERICYCLE INC  
TSDf Alt EPA ID: Not reported  
TSDf Alt Name: Not reported  
Waste Code: 311  
RCRA Code: Not reported  
Meth Code: Not reported  
Quantity Tons: 0.013  
Waste Quantity: 26  
Quantity Unit: P  
Additional Code 1: Not reported  
Additional Code 2: Not reported  
Additional Code 3: Not reported  
Additional Code 4: Not reported  
Additional Code 5: Not reported

Map ID  
Direction  
Distance  
Elevation

MAP FINDINGS

Site

Database(s)

EDR ID Number  
EPA ID Number

**CVS PHARMACY #8883 (Continued)**

**S113159822**

Year: 2012  
Shipment Date: 20121003  
Creation Date: 4/4/2013 22:15:21  
Receipt Date: 20121022  
Manifest ID: 005521053FLE  
Gen EPA ID: CAL000356846  
Trans EPA ID: MNS000110924  
Trans Name: STERICYCLE SPECIALTY WASTE SOLUTIONS INC  
Trans 2 EPA ID: OKD981588791  
Trans 2 Name: TRIAD TRANSPORT INC  
TSDf EPA ID: INR000110197  
Trans Name: STERICYCLE INC  
TSDf Alt EPA ID: Not reported  
TSDf Alt Name: Not reported  
Waste Code: 214  
RCRA Code: D001  
Meth Code: H141  
Quantity Tons: 0.0055  
Waste Quantity: 11  
Quantity Unit: P  
Additional Code 1: Not reported  
Additional Code 2: Not reported  
Additional Code 3: Not reported  
Additional Code 4: Not reported  
Additional Code 5: Not reported

Year: 2012  
Shipment Date: 20121003  
Creation Date: 4/4/2013 22:15:21  
Receipt Date: 20121022  
Manifest ID: 005521053FLE  
Gen EPA ID: CAL000356846  
Trans EPA ID: MNS000110924  
Trans Name: STERICYCLE SPECIALTY WASTE SOLUTIONS INC  
Trans 2 EPA ID: OKD981588791  
Trans 2 Name: TRIAD TRANSPORT INC  
TSDf EPA ID: INR000110197  
Trans Name: STERICYCLE INC  
TSDf Alt EPA ID: Not reported  
TSDf Alt Name: Not reported  
Waste Code: 214  
RCRA Code: D001  
Meth Code: H141  
Quantity Tons: 0.0035  
Waste Quantity: 7  
Quantity Unit: P  
Additional Code 1: Not reported  
Additional Code 2: Not reported  
Additional Code 3: Not reported  
Additional Code 4: Not reported  
Additional Code 5: Not reported

Year: 2012  
Shipment Date: 20121003  
Creation Date: 4/4/2013 22:15:21  
Receipt Date: 20121022  
Manifest ID: 005521053FLE

Map ID  
Direction  
Distance  
Elevation

MAP FINDINGS

Site

Database(s)

EDR ID Number  
EPA ID Number

CVS PHARMACY #8883 (Continued)

S113159822

Gen EPA ID: CAL000356846  
Trans EPA ID: MNS000110924  
Trans Name: STERICYCLE SPECIALTY WASTE SOLUTIONS INC  
Trans 2 EPA ID: OKD981588791  
Trans 2 Name: TRIAD TRANSPORT INC  
TSDf EPA ID: INR000110197  
Trans Name: STERICYCLE INC  
TSDf Alt EPA ID: Not reported  
TSDf Alt Name: Not reported  
Waste Code: Not reported  
RCRA Code: P204  
Meth Code: H141  
Quantity Tons: 0.0015  
Waste Quantity: 3  
Quantity Unit: P  
Additional Code 1: P188  
Additional Code 2: P081  
Additional Code 3: P075  
Additional Code 4: P012  
Additional Code 5: Not reported

Year: 2012  
Shipment Date: 20121003  
Creation Date: 4/4/2013 22:15:21  
Receipt Date: 20121022  
Manifest ID: 005521053FLE  
Gen EPA ID: CAL000356846  
Trans EPA ID: MNS000110924  
Trans Name: STERICYCLE SPECIALTY WASTE SOLUTIONS INC  
Trans 2 EPA ID: OKD981588791  
Trans 2 Name: TRIAD TRANSPORT INC  
TSDf EPA ID: INR000110197  
Trans Name: STERICYCLE INC  
TSDf Alt EPA ID: Not reported  
TSDf Alt Name: Not reported  
Waste Code: 311  
RCRA Code: Not reported  
Meth Code: Not reported  
Quantity Tons: 0.025  
Waste Quantity: 50  
Quantity Unit: P  
Additional Code 1: Not reported  
Additional Code 2: Not reported  
Additional Code 3: Not reported  
Additional Code 4: Not reported  
Additional Code 5: Not reported

Year: 2012  
Shipment Date: 20121103  
Creation Date: Not reported  
Receipt Date: Not reported  
Manifest ID: 005865631FLE  
Gen EPA ID: CAL000356846  
Trans EPA ID: MNS000110924  
Trans Name: STERICYCLE SPECIALTY WASTE SOLUTIONS INC  
Trans 2 EPA ID: OKD981588791  
Trans 2 Name: TRIAD TRANSPORT INC

Map ID  
Direction  
Distance  
Elevation

MAP FINDINGS

Site

Database(s)

EDR ID Number  
EPA ID Number

**CVS PHARMACY #8883 (Continued)**

**S113159822**

TSDF EPA ID:	INR000110197
Trans Name:	STERICYCLE INC
TSDF Alt EPA ID:	Not reported
TSDF Alt Name:	Not reported
Waste Code:	561
RCRA Code:	Not reported
Meth Code:	Not reported
Quantity Tons:	0.05
Waste Quantity:	100
Quantity Unit:	P
Additional Code 1:	Not reported
Additional Code 2:	Not reported
Additional Code 3:	Not reported
Additional Code 4:	Not reported
Additional Code 5:	Not reported
Year:	2012
Shipment Date:	20121206
Creation Date:	Not reported
Receipt Date:	Not reported
Manifest ID:	005865711FLE
Gen EPA ID:	CAL000356846
Trans EPA ID:	MNS000110924
Trans Name:	STERICYCLE SPECIALTY WASTE SOLUTIONS INC
Trans 2 EPA ID:	OKD981588791
Trans 2 Name:	TRIAD TRANSPORT INC
TSDF EPA ID:	INR000110197
Trans Name:	STERICYCLE INC
TSDF Alt EPA ID:	Not reported
TSDF Alt Name:	Not reported
Waste Code:	561
RCRA Code:	Not reported
Meth Code:	Not reported
Quantity Tons:	0.22
Waste Quantity:	440
Quantity Unit:	P
Additional Code 1:	Not reported
Additional Code 2:	Not reported
Additional Code 3:	Not reported
Additional Code 4:	Not reported
Additional Code 5:	Not reported
Year:	2012
Shipment Date:	20121206
Creation Date:	Not reported
Receipt Date:	Not reported
Manifest ID:	005865711FLE
Gen EPA ID:	CAL000356846
Trans EPA ID:	MNS000110924
Trans Name:	STERICYCLE SPECIALTY WASTE SOLUTIONS INC
Trans 2 EPA ID:	OKD981588791
Trans 2 Name:	TRIAD TRANSPORT INC
TSDF EPA ID:	INR000110197
Trans Name:	STERICYCLE INC
TSDF Alt EPA ID:	Not reported
TSDF Alt Name:	Not reported
Waste Code:	Not reported



Map ID  
Direction  
Distance  
Elevation

MAP FINDINGS

Site

Database(s)

EDR ID Number  
EPA ID Number

**CVS PHARMACY #8883 (Continued)**

**S113159822**

RCRA Code:	Not reported
Meth Code:	Not reported
Quantity Tons:	0.1125
Waste Quantity:	225
Quantity Unit:	P
Additional Code 1:	Not reported
Additional Code 2:	Not reported
Additional Code 3:	Not reported
Additional Code 4:	Not reported
Additional Code 5:	Not reported
Year:	2012
Shipment Date:	20121206
Creation Date:	Not reported
Receipt Date:	Not reported
Manifest ID:	005865711FLE
Gen EPA ID:	CAL000356846
Trans EPA ID:	MNS000110924
Trans Name:	STERICYCLE SPECIALTY WASTE SOLUTIONS INC
Trans 2 EPA ID:	OKD981588791
Trans 2 Name:	TRIAD TRANSPORT INC
TSD EPA ID:	INR000110197
Trans Name:	STERICYCLE INC
TSD EPA Alt ID:	Not reported
TSD EPA Alt Name:	Not reported
Waste Code:	Not reported
RCRA Code:	Not reported
Meth Code:	Not reported
Quantity Tons:	0.009
Waste Quantity:	18
Quantity Unit:	P
Additional Code 1:	Not reported
Additional Code 2:	Not reported
Additional Code 3:	Not reported
Additional Code 4:	Not reported
Additional Code 5:	Not reported
Name:	CVS PHARMACY # 8883
Address:	3911 S BRISTOL ST
Address 2:	Not reported
City,State,Zip:	SANTA ANA, CA 92704
Year:	2012
Gepaid:	CAL000356846
Contact:	Wendy Brant
Telephone:	4017651500
Mailing Name:	Not reported
Mailing Address:	1 CVS DR
Gen County:	30
Waste Category:	Not reported
TSD EPA ID:	INR000110197
TSD County:	Not reported
Disposal Method:	Storage, Bulking, And/Or Transfer Off Site--No Treatment/Reovery (H010-H129) Or (H131-H135)
Tons:	0.002
Additional Info:	
Year:	2012

Map ID  
Direction  
Distance  
Elevation

MAP FINDINGS

Site

Database(s)

EDR ID Number  
EPA ID Number

**CVS PHARMACY #8883 (Continued)**

**S113159822**

Shipment Date: 20120808  
Creation Date: Not reported  
Receipt Date: Not reported  
Manifest ID: 005509583FLE  
Gen EPA ID: CAL000356846  
Trans EPA ID: MNS000110924  
Trans Name: STERICYCLE SPECIALTY WASTE SOLUTIONS INC  
Trans 2 EPA ID: OKD981588791  
Trans 2 Name: TRIAD TRANSPORT INC  
TSDf EPA ID: INR000110197  
Trans Name: STERICYCLE INC  
TSDf Alt EPA ID: Not reported  
TSDf Alt Name: Not reported  
Waste Code: 561  
RCRA Code: Not reported  
Meth Code: Not reported  
Quantity Tons: 0.0185  
Waste Quantity: 37  
Quantity Unit: P  
Additional Code 1: Not reported  
Additional Code 2: Not reported  
Additional Code 3: Not reported  
Additional Code 4: Not reported  
Additional Code 5: Not reported

Year: 2012  
Shipment Date: 20120808  
Creation Date: Not reported  
Receipt Date: Not reported  
Manifest ID: 005509583FLE  
Gen EPA ID: CAL000356846  
Trans EPA ID: MNS000110924  
Trans Name: STERICYCLE SPECIALTY WASTE SOLUTIONS INC  
Trans 2 EPA ID: OKD981588791  
Trans 2 Name: TRIAD TRANSPORT INC  
TSDf EPA ID: INR000110197  
Trans Name: STERICYCLE INC  
TSDf Alt EPA ID: Not reported  
TSDf Alt Name: Not reported  
Waste Code: 311  
RCRA Code: Not reported  
Meth Code: Not reported  
Quantity Tons: 0.0035  
Waste Quantity: 7  
Quantity Unit: P  
Additional Code 1: Not reported  
Additional Code 2: Not reported  
Additional Code 3: Not reported  
Additional Code 4: Not reported  
Additional Code 5: Not reported

Year: 2012  
Shipment Date: 20120808  
Creation Date: Not reported  
Receipt Date: Not reported  
Manifest ID: 005509583FLE  
Gen EPA ID: CAL000356846

Map ID  
Direction  
Distance  
Elevation

MAP FINDINGS

Site

Database(s)

EDR ID Number  
EPA ID Number

CVS PHARMACY #8883 (Continued)

S113159822

Trans EPA ID:	MNS000110924
Trans Name:	STERICYCLE SPECIALTY WASTE SOLUTIONS INC
Trans 2 EPA ID:	OKD981588791
Trans 2 Name:	TRIAD TRANSPORT INC
TSDf EPA ID:	INR000110197
Trans Name:	STERICYCLE INC
TSDf Alt EPA ID:	Not reported
TSDf Alt Name:	Not reported
Waste Code:	311
RCRA Code:	Not reported
Meth Code:	Not reported
Quantity Tons:	0.0005
Waste Quantity:	1
Quantity Unit:	P
Additional Code 1:	Not reported
Additional Code 2:	Not reported
Additional Code 3:	Not reported
Additional Code 4:	Not reported
Additional Code 5:	Not reported
Year:	2012
Shipment Date:	20120808
Creation Date:	Not reported
Receipt Date:	Not reported
Manifest ID:	005509583FLE
Gen EPA ID:	CAL000356846
Trans EPA ID:	MNS000110924
Trans Name:	STERICYCLE SPECIALTY WASTE SOLUTIONS INC
Trans 2 EPA ID:	OKD981588791
Trans 2 Name:	TRIAD TRANSPORT INC
TSDf EPA ID:	INR000110197
Trans Name:	STERICYCLE INC
TSDf Alt EPA ID:	Not reported
TSDf Alt Name:	Not reported
Waste Code:	Not reported
RCRA Code:	Not reported
Meth Code:	Not reported
Quantity Tons:	0.002
Waste Quantity:	4
Quantity Unit:	P
Additional Code 1:	Not reported
Additional Code 2:	Not reported
Additional Code 3:	Not reported
Additional Code 4:	Not reported
Additional Code 5:	Not reported
Year:	2012
Shipment Date:	20120906
Creation Date:	8/18/2013 22:15:15
Receipt Date:	20121001
Manifest ID:	005865499FLE
Gen EPA ID:	CAL000356846
Trans EPA ID:	MNS000110924
Trans Name:	STERICYCLE SPECIALTY WASTE SOLUTIONS INC
Trans 2 EPA ID:	OKD981588791
Trans 2 Name:	TRIAD TRANSPORT INC
TSDf EPA ID:	INR000110197

Map ID  
Direction  
Distance  
Elevation

MAP FINDINGS

Site

Database(s)

EDR ID Number  
EPA ID Number

CVS PHARMACY #8883 (Continued)

S113159822

Trans Name:	STERICYCLE INC
TSDF Alt EPA ID:	Not reported
TSDF Alt Name:	Not reported
Waste Code:	311
RCRA Code:	P001
Meth Code:	H141
Quantity Tons:	0.0005
Waste Quantity:	1
Quantity Unit:	P
Additional Code 1:	Not reported
Additional Code 2:	Not reported
Additional Code 3:	Not reported
Additional Code 4:	Not reported
Additional Code 5:	Not reported
Year:	2012
Shipment Date:	20120906
Creation Date:	8/18/2013 22:15:15
Receipt Date:	20121001
Manifest ID:	005865499FLE
Gen EPA ID:	CAL000356846
Trans EPA ID:	MNS000110924
Trans Name:	STERICYCLE SPECIALTY WASTE SOLUTIONS INC
Trans 2 EPA ID:	OKD981588791
Trans 2 Name:	TRIAD TRANSPORT INC
TSDF EPA ID:	INR000110197
Trans Name:	STERICYCLE INC
TSDF Alt EPA ID:	Not reported
TSDF Alt Name:	Not reported
Waste Code:	214
RCRA Code:	D001
Meth Code:	H141
Quantity Tons:	0.0105
Waste Quantity:	21
Quantity Unit:	P
Additional Code 1:	Not reported
Additional Code 2:	Not reported
Additional Code 3:	Not reported
Additional Code 4:	Not reported
Additional Code 5:	Not reported
Year:	2012
Shipment Date:	20120906
Creation Date:	8/18/2013 22:15:15
Receipt Date:	20121001
Manifest ID:	005865499FLE
Gen EPA ID:	CAL000356846
Trans EPA ID:	MNS000110924
Trans Name:	STERICYCLE SPECIALTY WASTE SOLUTIONS INC
Trans 2 EPA ID:	OKD981588791
Trans 2 Name:	TRIAD TRANSPORT INC
TSDF EPA ID:	INR000110197
Trans Name:	STERICYCLE INC
TSDF Alt EPA ID:	Not reported
TSDF Alt Name:	Not reported
Waste Code:	561
RCRA Code:	Not reported

Map ID  
Direction  
Distance  
Elevation

MAP FINDINGS

Site

Database(s)

EDR ID Number  
EPA ID Number

CVS PHARMACY #8883 (Continued)

S113159822

Meth Code:	Not reported
Quantity Tons:	0.0315
Waste Quantity:	63
Quantity Unit:	P
Additional Code 1:	Not reported
Additional Code 2:	Not reported
Additional Code 3:	Not reported
Additional Code 4:	Not reported
Additional Code 5:	Not reported
Year:	2012
Shipment Date:	20120906
Creation Date:	8/18/2013 22:15:15
Receipt Date:	20121001
Manifest ID:	005865499FLE
Gen EPA ID:	CAL000356846
Trans EPA ID:	MNS000110924
Trans Name:	STERICYCLE SPECIALTY WASTE SOLUTIONS INC
Trans 2 EPA ID:	OKD981588791
Trans 2 Name:	TRIAD TRANSPORT INC
TSDf EPA ID:	INR000110197
Trans Name:	STERICYCLE INC
TSDf Alt EPA ID:	Not reported
TSDf Alt Name:	Not reported
Waste Code:	Not reported
RCRA Code:	Not reported
Meth Code:	Not reported
Quantity Tons:	0.0145
Waste Quantity:	29
Quantity Unit:	P
Additional Code 1:	Not reported
Additional Code 2:	Not reported
Additional Code 3:	Not reported
Additional Code 4:	Not reported
Additional Code 5:	Not reported
Year:	2012
Shipment Date:	20121103
Creation Date:	4/6/2013 22:15:07
Receipt Date:	20121109
Manifest ID:	005865631FLE
Gen EPA ID:	CAL000356846
Trans EPA ID:	MNS000110924
Trans Name:	STERICYCLE SPECIALTY WASTE SOLUTIONS INC
Trans 2 EPA ID:	OKD981588791
Trans 2 Name:	TRIAD TRANSPORT INC
TSDf EPA ID:	INR000110197
Trans Name:	STERICYCLE INC
TSDf Alt EPA ID:	Not reported
TSDf Alt Name:	Not reported
Waste Code:	214
RCRA Code:	D001
Meth Code:	H141
Quantity Tons:	0.008
Waste Quantity:	16
Quantity Unit:	P
Additional Code 1:	Not reported

Map ID  
Direction  
Distance  
Elevation

MAP FINDINGS

Site

Database(s)

EDR ID Number  
EPA ID Number

**CVS PHARMACY #8883 (Continued)**

**S113159822**

Additional Code 2:	Not reported
Additional Code 3:	Not reported
Additional Code 4:	Not reported
Additional Code 5:	Not reported
Year:	2012
Shipment Date:	20121103
Creation Date:	4/6/2013 22:15:07
Receipt Date:	20121109
Manifest ID:	005865631FLE
Gen EPA ID:	CAL000356846
Trans EPA ID:	MNS000110924
Trans Name:	STERICYCLE SPECIALTY WASTE SOLUTIONS INC
Trans 2 EPA ID:	OKD981588791
Trans 2 Name:	TRIAD TRANSPORT INC
TSDf EPA ID:	INR000110197
Trans Name:	STERICYCLE INC
TSDf Alt EPA ID:	Not reported
TSDf Alt Name:	Not reported
Waste Code:	311
RCRA Code:	P001
Meth Code:	H141
Quantity Tons:	0.0005
Waste Quantity:	1
Quantity Unit:	P
Additional Code 1:	Not reported
Additional Code 2:	Not reported
Additional Code 3:	Not reported
Additional Code 4:	Not reported
Additional Code 5:	Not reported
Year:	2012
Shipment Date:	20121103
Creation Date:	4/6/2013 22:15:07
Receipt Date:	20121109
Manifest ID:	005865631FLE
Gen EPA ID:	CAL000356846
Trans EPA ID:	MNS000110924
Trans Name:	STERICYCLE SPECIALTY WASTE SOLUTIONS INC
Trans 2 EPA ID:	OKD981588791
Trans 2 Name:	TRIAD TRANSPORT INC
TSDf EPA ID:	INR000110197
Trans Name:	STERICYCLE INC
TSDf Alt EPA ID:	Not reported
TSDf Alt Name:	Not reported
Waste Code:	561
RCRA Code:	Not reported
Meth Code:	Not reported
Quantity Tons:	0.008
Waste Quantity:	16
Quantity Unit:	P
Additional Code 1:	Not reported
Additional Code 2:	Not reported
Additional Code 3:	Not reported
Additional Code 4:	Not reported
Additional Code 5:	Not reported

Map ID  
Direction  
Distance  
Elevation

MAP FINDINGS

Site

Database(s)

EDR ID Number  
EPA ID Number

**CVS PHARMACY #8883 (Continued)**

**S113159822**

Year: 2012  
Shipment Date: 20121103  
Creation Date: 4/6/2013 22:15:07  
Receipt Date: 20121109  
Manifest ID: 005865631FLE  
Gen EPA ID: CAL000356846  
Trans EPA ID: MNS000110924  
Trans Name: STERICYCLE SPECIALTY WASTE SOLUTIONS INC  
Trans 2 EPA ID: OKD981588791  
Trans 2 Name: TRIAD TRANSPORT INC  
TSDf EPA ID: INR000110197  
Trans Name: STERICYCLE INC  
TSDf Alt EPA ID: Not reported  
TSDf Alt Name: Not reported  
Waste Code: Not reported  
RCRA Code: Not reported  
Meth Code: Not reported  
Quantity Tons: 0.005  
Waste Quantity: 10  
Quantity Unit: P  
Additional Code 1: Not reported  
Additional Code 2: Not reported  
Additional Code 3: Not reported  
Additional Code 4: Not reported  
Additional Code 5: Not reported

Year: 2012  
Shipment Date: 20121206  
Creation Date: 4/29/2013 22:15:06  
Receipt Date: 20121218  
Manifest ID: 005865711FLE  
Gen EPA ID: CAL000356846  
Trans EPA ID: MNS000110924  
Trans Name: STERICYCLE SPECIALTY WASTE SOLUTIONS INC  
Trans 2 EPA ID: OKD981588791  
Trans 2 Name: TRIAD TRANSPORT INC  
TSDf EPA ID: INR000110197  
Trans Name: STERICYCLE INC  
TSDf Alt EPA ID: Not reported  
TSDf Alt Name: Not reported  
Waste Code: 311  
RCRA Code: P001  
Meth Code: H141  
Quantity Tons: 0.0005  
Waste Quantity: 1  
Quantity Unit: P  
Additional Code 1: Not reported  
Additional Code 2: Not reported  
Additional Code 3: Not reported  
Additional Code 4: Not reported  
Additional Code 5: Not reported

Year: 2012  
Shipment Date: 20121206  
Creation Date: 4/29/2013 22:15:06  
Receipt Date: 20121218  
Manifest ID: 005865711FLE

Map ID  
Direction  
Distance  
Elevation

MAP FINDINGS

Site

Database(s)

EDR ID Number  
EPA ID Number

CVS PHARMACY #8883 (Continued)

S113159822

Gen EPA ID: CAL000356846  
Trans EPA ID: MNS000110924  
Trans Name: STERICYCLE SPECIALTY WASTE SOLUTIONS INC  
Trans 2 EPA ID: OKD981588791  
Trans 2 Name: TRIAD TRANSPORT INC  
TSDf EPA ID: INR000110197  
Trans Name: STERICYCLE INC  
TSDf Alt EPA ID: Not reported  
TSDf Alt Name: Not reported  
Waste Code: 214  
RCRA Code: D001  
Meth Code: H141  
Quantity Tons: 0.0065  
Waste Quantity: 13  
Quantity Unit: P  
Additional Code 1: Not reported  
Additional Code 2: Not reported  
Additional Code 3: Not reported  
Additional Code 4: Not reported  
Additional Code 5: Not reported

Year: 2012  
Shipment Date: 20121206  
Creation Date: 4/29/2013 22:15:06  
Receipt Date: 20121218  
Manifest ID: 005865711FLE  
Gen EPA ID: CAL000356846  
Trans EPA ID: MNS000110924  
Trans Name: STERICYCLE SPECIALTY WASTE SOLUTIONS INC  
Trans 2 EPA ID: OKD981588791  
Trans 2 Name: TRIAD TRANSPORT INC  
TSDf EPA ID: INR000110197  
Trans Name: STERICYCLE INC  
TSDf Alt EPA ID: Not reported  
TSDf Alt Name: Not reported  
Waste Code: 214  
RCRA Code: D001  
Meth Code: H141  
Quantity Tons: 0.0115  
Waste Quantity: 23  
Quantity Unit: P  
Additional Code 1: Not reported  
Additional Code 2: Not reported  
Additional Code 3: Not reported  
Additional Code 4: Not reported  
Additional Code 5: Not reported

Year: 2012  
Shipment Date: 20121206  
Creation Date: 4/29/2013 22:15:06  
Receipt Date: 20121218  
Manifest ID: 005865711FLE  
Gen EPA ID: CAL000356846  
Trans EPA ID: MNS000110924  
Trans Name: STERICYCLE SPECIALTY WASTE SOLUTIONS INC  
Trans 2 EPA ID: OKD981588791  
Trans 2 Name: TRIAD TRANSPORT INC



Map ID  
Direction  
Distance  
Elevation

MAP FINDINGS

Site

Database(s)

EDR ID Number  
EPA ID Number

**CVS PHARMACY #8883 (Continued)**

**S113159822**

TSDf EPA ID:	INR000110197
Trans Name:	STERICYCLE INC
TSDf Alt EPA ID:	Not reported
TSDf Alt Name:	Not reported
Waste Code:	311
RCRA Code:	Not reported
Meth Code:	Not reported
Quantity Tons:	0.0015
Waste Quantity:	3
Quantity Unit:	P
Additional Code 1:	Not reported
Additional Code 2:	Not reported
Additional Code 3:	Not reported
Additional Code 4:	Not reported
Additional Code 5:	Not reported
Year:	2012
Shipment Date:	20120808
Creation Date:	1/19/2013 22:15:15
Receipt Date:	20120821
Manifest ID:	005509583FLE
Gen EPA ID:	CAL000356846
Trans EPA ID:	MNS000110924
Trans Name:	STERICYCLE SPECIALTY WASTE SOLUTIONS INC
Trans 2 EPA ID:	OKD981588791
Trans 2 Name:	TRIAD TRANSPORT INC
TSDf EPA ID:	INR000110197
Trans Name:	STERICYCLE INC
TSDf Alt EPA ID:	Not reported
TSDf Alt Name:	Not reported
Waste Code:	214
RCRA Code:	D001
Meth Code:	H141
Quantity Tons:	0.0005
Waste Quantity:	1
Quantity Unit:	P
Additional Code 1:	Not reported
Additional Code 2:	Not reported
Additional Code 3:	Not reported
Additional Code 4:	Not reported
Additional Code 5:	Not reported
Year:	2012
Shipment Date:	20120808
Creation Date:	1/19/2013 22:15:15
Receipt Date:	20120821
Manifest ID:	005509583FLE
Gen EPA ID:	CAL000356846
Trans EPA ID:	MNS000110924
Trans Name:	STERICYCLE SPECIALTY WASTE SOLUTIONS INC
Trans 2 EPA ID:	OKD981588791
Trans 2 Name:	TRIAD TRANSPORT INC
TSDf EPA ID:	INR000110197
Trans Name:	STERICYCLE INC
TSDf Alt EPA ID:	Not reported
TSDf Alt Name:	Not reported
Waste Code:	Not reported

Map ID  
Direction  
Distance  
Elevation

MAP FINDINGS

Site

Database(s)

EDR ID Number  
EPA ID Number

**CVS PHARMACY #8883 (Continued)**

**S113159822**

RCRA Code:	P204
Meth Code:	H141
Quantity Tons:	0.0005
Waste Quantity:	1
Quantity Unit:	P
Additional Code 1:	P188
Additional Code 2:	P081
Additional Code 3:	P075
Additional Code 4:	P012
Additional Code 5:	Not reported
Year:	2012
Shipment Date:	20120808
Creation Date:	1/19/2013 22:15:15
Receipt Date:	20120821
Manifest ID:	005509583FLE
Gen EPA ID:	CAL000356846
Trans EPA ID:	MNS000110924
Trans Name:	STERICYCLE SPECIALTY WASTE SOLUTIONS INC
Trans 2 EPA ID:	OKD981588791
Trans 2 Name:	TRIAD TRANSPORT INC
TSDf EPA ID:	INR000110197
Trans Name:	STERICYCLE INC
TSDf Alt EPA ID:	Not reported
TSDf Alt Name:	Not reported
Waste Code:	311
RCRA Code:	P001
Meth Code:	H141
Quantity Tons:	0.0005
Waste Quantity:	1
Quantity Unit:	P
Additional Code 1:	Not reported
Additional Code 2:	Not reported
Additional Code 3:	Not reported
Additional Code 4:	Not reported
Additional Code 5:	Not reported
Year:	2012
Shipment Date:	20120808
Creation Date:	1/19/2013 22:15:15
Receipt Date:	20120821
Manifest ID:	005509583FLE
Gen EPA ID:	CAL000356846
Trans EPA ID:	MNS000110924
Trans Name:	STERICYCLE SPECIALTY WASTE SOLUTIONS INC
Trans 2 EPA ID:	OKD981588791
Trans 2 Name:	TRIAD TRANSPORT INC
TSDf EPA ID:	INR000110197
Trans Name:	STERICYCLE INC
TSDf Alt EPA ID:	Not reported
TSDf Alt Name:	Not reported
Waste Code:	214
RCRA Code:	D001
Meth Code:	H141
Quantity Tons:	0.0015
Waste Quantity:	3
Quantity Unit:	P

Map ID  
Direction  
Distance  
Elevation

MAP FINDINGS

Site

Database(s)

EDR ID Number  
EPA ID Number

CVS PHARMACY #8883 (Continued)

S113159822

Additional Code 1: Not reported  
Additional Code 2: Not reported  
Additional Code 3: Not reported  
Additional Code 4: Not reported  
Additional Code 5: Not reported

Year: 2012  
Shipment Date: 20121003  
Creation Date: Not reported  
Receipt Date: Not reported  
Manifest ID: 005521053FLE  
Gen EPA ID: CAL000356846  
Trans EPA ID: MNS000110924  
Trans Name: STERICYCLE SPECIALTY WASTE SOLUTIONS INC  
Trans 2 EPA ID: OKD981588791  
Trans 2 Name: TRIAD TRANSPORT INC  
TSDf EPA ID: INR000110197  
Trans Name: STERICYCLE INC  
TSDf Alt EPA ID: Not reported  
TSDf Alt Name: Not reported  
Waste Code: 561  
RCRA Code: Not reported  
Meth Code: Not reported  
Quantity Tons: 0.016  
Waste Quantity: 32  
Quantity Unit: P  
Additional Code 1: Not reported  
Additional Code 2: Not reported  
Additional Code 3: Not reported  
Additional Code 4: Not reported  
Additional Code 5: Not reported

Year: 2012  
Shipment Date: 20121003  
Creation Date: Not reported  
Receipt Date: Not reported  
Manifest ID: 005521053FLE  
Gen EPA ID: CAL000356846  
Trans EPA ID: MNS000110924  
Trans Name: STERICYCLE SPECIALTY WASTE SOLUTIONS INC  
Trans 2 EPA ID: OKD981588791  
Trans 2 Name: TRIAD TRANSPORT INC  
TSDf EPA ID: INR000110197  
Trans Name: STERICYCLE INC  
TSDf Alt EPA ID: Not reported  
TSDf Alt Name: Not reported  
Waste Code: Not reported  
RCRA Code: Not reported  
Meth Code: Not reported  
Quantity Tons: 0.0155  
Waste Quantity: 31  
Quantity Unit: P  
Additional Code 1: Not reported  
Additional Code 2: Not reported  
Additional Code 3: Not reported  
Additional Code 4: Not reported  
Additional Code 5: Not reported

Map ID  
Direction  
Distance  
Elevation

MAP FINDINGS

Site

Database(s)

EDR ID Number  
EPA ID Number

**CVS PHARMACY #8883 (Continued)**

**S113159822**

Year: 2012  
Shipment Date: 20120419  
Creation Date: Not reported  
Receipt Date: Not reported  
Manifest ID: 005438437FLE  
Gen EPA ID: CAL000356846  
Trans EPA ID: MNS000110924  
Trans Name: STERICYCLE SPECIALTY WASTE SOLUTIONS INC  
Trans 2 EPA ID: OKD981588791  
Trans 2 Name: TRIAD TRANSPORT INC  
TSDf EPA ID: INR000110197  
Trans Name: STERICYCLE INC  
TSDf Alt EPA ID: Not reported  
TSDf Alt Name: Not reported  
Waste Code: 311  
RCRA Code: Not reported  
Meth Code: H141  
Quantity Tons: 0.0005  
Waste Quantity: 1  
Quantity Unit: P  
Additional Code 1: Not reported  
Additional Code 2: Not reported  
Additional Code 3: Not reported  
Additional Code 4: Not reported  
Additional Code 5: Not reported

Year: 2012  
Shipment Date: 20120419  
Creation Date: Not reported  
Receipt Date: Not reported  
Manifest ID: 005438437FLE  
Gen EPA ID: CAL000356846  
Trans EPA ID: MNS000110924  
Trans Name: STERICYCLE SPECIALTY WASTE SOLUTIONS INC  
Trans 2 EPA ID: OKD981588791  
Trans 2 Name: TRIAD TRANSPORT INC  
TSDf EPA ID: INR000110197  
Trans Name: STERICYCLE INC  
TSDf Alt EPA ID: Not reported  
TSDf Alt Name: Not reported  
Waste Code: Not reported  
RCRA Code: Not reported  
Meth Code: Not reported  
Quantity Tons: 0.0115  
Waste Quantity: 23  
Quantity Unit: P  
Additional Code 1: Not reported  
Additional Code 2: Not reported  
Additional Code 3: Not reported  
Additional Code 4: Not reported  
Additional Code 5: Not reported

Year: 2012  
Shipment Date: 20120419  
Creation Date: Not reported  
Receipt Date: Not reported  
Manifest ID: 005438437FLE

Map ID  
Direction  
Distance  
Elevation

MAP FINDINGS

Site

Database(s)

EDR ID Number  
EPA ID Number

CVS PHARMACY #8883 (Continued)

S113159822

Gen EPA ID: CAL000356846  
Trans EPA ID: MNS000110924  
Trans Name: STERICYCLE SPECIALTY WASTE SOLUTIONS INC  
Trans 2 EPA ID: OKD981588791  
Trans 2 Name: TRIAD TRANSPORT INC  
TSDf EPA ID: INR000110197  
Trans Name: STERICYCLE INC  
TSDf Alt EPA ID: Not reported  
TSDf Alt Name: Not reported  
Waste Code: 561  
RCRA Code: Not reported  
Meth Code: Not reported  
Quantity Tons: 0.0095  
Waste Quantity: 19  
Quantity Unit: P  
Additional Code 1: Not reported  
Additional Code 2: Not reported  
Additional Code 3: Not reported  
Additional Code 4: Not reported  
Additional Code 5: Not reported

Year: 2012  
Shipment Date: 20120419  
Creation Date: Not reported  
Receipt Date: Not reported  
Manifest ID: 005438437FLE  
Gen EPA ID: CAL000356846  
Trans EPA ID: MNS000110924  
Trans Name: STERICYCLE SPECIALTY WASTE SOLUTIONS INC  
Trans 2 EPA ID: OKD981588791  
Trans 2 Name: TRIAD TRANSPORT INC  
TSDf EPA ID: INR000110197  
Trans Name: STERICYCLE INC  
TSDf Alt EPA ID: Not reported  
TSDf Alt Name: Not reported  
Waste Code: Not reported  
RCRA Code: Not reported  
Meth Code: Not reported  
Quantity Tons: 0.0015  
Waste Quantity: 3  
Quantity Unit: P  
Additional Code 1: Not reported  
Additional Code 2: Not reported  
Additional Code 3: Not reported  
Additional Code 4: Not reported  
Additional Code 5: Not reported

Year: 2012  
Shipment Date: 20120419  
Creation Date: 12/6/2012 22:15:45  
Receipt Date: 20120604  
Manifest ID: 005438437FLE  
Gen EPA ID: CAL000356846  
Trans EPA ID: MNS000110924  
Trans Name: STERICYCLE SPECIALTY WASTE SOLUTIONS INC  
Trans 2 EPA ID: OKD981588791  
Trans 2 Name: TRIAD TRANSPORT INC

Map ID  
Direction  
Distance  
Elevation

MAP FINDINGS

Site

Database(s)

EDR ID Number  
EPA ID Number

CVS PHARMACY #8883 (Continued)

S113159822

TSDF EPA ID:	INR000110197
Trans Name:	STERICYCLE INC
TSDF Alt EPA ID:	Not reported
TSDF Alt Name:	Not reported
Waste Code:	214
RCRA Code:	D001
Meth Code:	H141
Quantity Tons:	0.0085
Waste Quantity:	17
Quantity Unit:	P
Additional Code 1:	Not reported
Additional Code 2:	Not reported
Additional Code 3:	Not reported
Additional Code 4:	Not reported
Additional Code 5:	Not reported
Year:	2012
Shipment Date:	20120419
Creation Date:	12/6/2012 22:15:45
Receipt Date:	20120604
Manifest ID:	005438437FLE
Gen EPA ID:	CAL000356846
Trans EPA ID:	MNS000110924
Trans Name:	STERICYCLE SPECIALTY WASTE SOLUTIONS INC
Trans 2 EPA ID:	OKD981588791
Trans 2 Name:	TRIAD TRANSPORT INC
TSDF EPA ID:	INR000110197
Trans Name:	STERICYCLE INC
TSDF Alt EPA ID:	Not reported
TSDF Alt Name:	Not reported
Waste Code:	122
RCRA Code:	D002
Meth Code:	H141
Quantity Tons:	0.003
Waste Quantity:	6
Quantity Unit:	P
Additional Code 1:	Not reported
Additional Code 2:	Not reported
Additional Code 3:	Not reported
Additional Code 4:	Not reported
Additional Code 5:	Not reported
Year:	2012
Shipment Date:	20120419
Creation Date:	12/6/2012 22:15:45
Receipt Date:	20120604
Manifest ID:	005438437FLE
Gen EPA ID:	CAL000356846
Trans EPA ID:	MNS000110924
Trans Name:	STERICYCLE SPECIALTY WASTE SOLUTIONS INC
Trans 2 EPA ID:	OKD981588791
Trans 2 Name:	TRIAD TRANSPORT INC
TSDF EPA ID:	INR000110197
Trans Name:	STERICYCLE INC
TSDF Alt EPA ID:	Not reported
TSDF Alt Name:	Not reported
Waste Code:	541

Map ID  
Direction  
Distance  
Elevation

MAP FINDINGS

Site

Database(s)

EDR ID Number  
EPA ID Number

**CVS PHARMACY #8883 (Continued)**

**S113159822**

RCRA Code:	D011
Meth Code:	H141
Quantity Tons:	0.002
Waste Quantity:	4
Quantity Unit:	P
Additional Code 1:	Not reported
Additional Code 2:	Not reported
Additional Code 3:	Not reported
Additional Code 4:	Not reported
Additional Code 5:	Not reported
Year:	2012
Shipment Date:	20120419
Creation Date:	12/6/2012 22:15:45
Receipt Date:	20120604
Manifest ID:	005438437FLE
Gen EPA ID:	CAL000356846
Trans EPA ID:	MNS000110924
Trans Name:	STERICYCLE SPECIALTY WASTE SOLUTIONS INC
Trans 2 EPA ID:	OKD981588791
Trans 2 Name:	TRIAD TRANSPORT INC
TSDf EPA ID:	INR000110197
Trans Name:	STERICYCLE INC
TSDf Alt EPA ID:	Not reported
TSDf Alt Name:	Not reported
Waste Code:	311
RCRA Code:	P001
Meth Code:	H141
Quantity Tons:	0.0005
Waste Quantity:	1
Quantity Unit:	P
Additional Code 1:	Not reported
Additional Code 2:	Not reported
Additional Code 3:	Not reported
Additional Code 4:	Not reported
Additional Code 5:	Not reported
Year:	2012
Shipment Date:	20120330
Creation Date:	Not reported
Receipt Date:	Not reported
Manifest ID:	005439422FLE
Gen EPA ID:	CAL000356846
Trans EPA ID:	MNS000110924
Trans Name:	STERICYCLE SPECIALTY WASTE SOLUTIONS INC
Trans 2 EPA ID:	OKD981588791
Trans 2 Name:	TRIAD TRANSPORT INC
TSDf EPA ID:	INR000110197
Trans Name:	STERICYCLE INC
TSDf Alt EPA ID:	Not reported
TSDf Alt Name:	Not reported
Waste Code:	561
RCRA Code:	Not reported
Meth Code:	Not reported
Quantity Tons:	0.029
Waste Quantity:	58
Quantity Unit:	P

Map ID  
Direction  
Distance  
Elevation

MAP FINDINGS

Site

Database(s)

EDR ID Number  
EPA ID Number

CVS PHARMACY #8883 (Continued)

S113159822

Additional Code 1:	Not reported
Additional Code 2:	Not reported
Additional Code 3:	Not reported
Additional Code 4:	Not reported
Additional Code 5:	Not reported
Year:	2012
Shipment Date:	20120330
Creation Date:	12/4/2012 22:15:41
Receipt Date:	20120410
Manifest ID:	005439422FLE
Gen EPA ID:	CAL000356846
Trans EPA ID:	MNS000110924
Trans Name:	STERICYCLE SPECIALTY WASTE SOLUTIONS INC
Trans 2 EPA ID:	OKD981588791
Trans 2 Name:	TRIAD TRANSPORT INC
TSDf EPA ID:	INR000110197
Trans Name:	STERICYCLE INC
TSDf Alt EPA ID:	Not reported
TSDf Alt Name:	Not reported
Waste Code:	311
RCRA Code:	P001
Meth Code:	H141
Quantity Tons:	0.001
Waste Quantity:	2
Quantity Unit:	P
Additional Code 1:	Not reported
Additional Code 2:	Not reported
Additional Code 3:	Not reported
Additional Code 4:	Not reported
Additional Code 5:	Not reported
Year:	2012
Shipment Date:	20120330
Creation Date:	12/4/2012 22:15:41
Receipt Date:	20120410
Manifest ID:	005439422FLE
Gen EPA ID:	CAL000356846
Trans EPA ID:	MNS000110924
Trans Name:	STERICYCLE SPECIALTY WASTE SOLUTIONS INC
Trans 2 EPA ID:	OKD981588791
Trans 2 Name:	TRIAD TRANSPORT INC
TSDf EPA ID:	INR000110197
Trans Name:	STERICYCLE INC
TSDf Alt EPA ID:	Not reported
TSDf Alt Name:	Not reported
Waste Code:	214
RCRA Code:	D001
Meth Code:	H141
Quantity Tons:	0.013
Waste Quantity:	26
Quantity Unit:	P
Additional Code 1:	Not reported
Additional Code 2:	Not reported
Additional Code 3:	Not reported
Additional Code 4:	Not reported
Additional Code 5:	Not reported



Map ID  
Direction  
Distance  
Elevation

MAP FINDINGS

Site

Database(s)

EDR ID Number  
EPA ID Number

**CVS PHARMACY #8883 (Continued)**

**S113159822**

Year: 2012  
Shipment Date: 20120330  
Creation Date: 12/4/2012 22:15:41  
Receipt Date: 20120410  
Manifest ID: 005439422FLE  
Gen EPA ID: CAL000356846  
Trans EPA ID: MNS000110924  
Trans Name: STERICYCLE SPECIALTY WASTE SOLUTIONS INC  
Trans 2 EPA ID: OKD981588791  
Trans 2 Name: TRIAD TRANSPORT INC  
TSDf EPA ID: INR000110197  
Trans Name: STERICYCLE INC  
TSDf Alt EPA ID: Not reported  
TSDf Alt Name: Not reported  
Waste Code: Not reported  
RCRA Code: Not reported  
Meth Code: Not reported  
Quantity Tons: 0.021  
Waste Quantity: 42  
Quantity Unit: P  
Additional Code 1: Not reported  
Additional Code 2: Not reported  
Additional Code 3: Not reported  
Additional Code 4: Not reported  
Additional Code 5: Not reported

Year: 2012  
Shipment Date: 20120330  
Creation Date: 12/4/2012 22:15:41  
Receipt Date: 20120410  
Manifest ID: 005439422FLE  
Gen EPA ID: CAL000356846  
Trans EPA ID: MNS000110924  
Trans Name: STERICYCLE SPECIALTY WASTE SOLUTIONS INC  
Trans 2 EPA ID: OKD981588791  
Trans 2 Name: TRIAD TRANSPORT INC  
TSDf EPA ID: INR000110197  
Trans Name: STERICYCLE INC  
TSDf Alt EPA ID: Not reported  
TSDf Alt Name: Not reported  
Waste Code: 311  
RCRA Code: Not reported  
Meth Code: Not reported  
Quantity Tons: 0.013  
Waste Quantity: 26  
Quantity Unit: P  
Additional Code 1: Not reported  
Additional Code 2: Not reported  
Additional Code 3: Not reported  
Additional Code 4: Not reported  
Additional Code 5: Not reported

Year: 2012  
Shipment Date: 20121003  
Creation Date: 4/4/2013 22:15:21  
Receipt Date: 20121022  
Manifest ID: 005521053FLE

Map ID  
Direction  
Distance  
Elevation

MAP FINDINGS

Site

Database(s)

EDR ID Number  
EPA ID Number

**CVS PHARMACY #8883 (Continued)**

**S113159822**

Gen EPA ID: CAL000356846  
Trans EPA ID: MNS000110924  
Trans Name: STERICYCLE SPECIALTY WASTE SOLUTIONS INC  
Trans 2 EPA ID: OKD981588791  
Trans 2 Name: TRIAD TRANSPORT INC  
TSDf EPA ID: INR000110197  
Trans Name: STERICYCLE INC  
TSDf Alt EPA ID: Not reported  
TSDf Alt Name: Not reported  
Waste Code: 214  
RCRA Code: D001  
Meth Code: H141  
Quantity Tons: 0.0055  
Waste Quantity: 11  
Quantity Unit: P  
Additional Code 1: Not reported  
Additional Code 2: Not reported  
Additional Code 3: Not reported  
Additional Code 4: Not reported  
Additional Code 5: Not reported

Year: 2012  
Shipment Date: 20121003  
Creation Date: 4/4/2013 22:15:21  
Receipt Date: 20121022  
Manifest ID: 005521053FLE  
Gen EPA ID: CAL000356846  
Trans EPA ID: MNS000110924  
Trans Name: STERICYCLE SPECIALTY WASTE SOLUTIONS INC  
Trans 2 EPA ID: OKD981588791  
Trans 2 Name: TRIAD TRANSPORT INC  
TSDf EPA ID: INR000110197  
Trans Name: STERICYCLE INC  
TSDf Alt EPA ID: Not reported  
TSDf Alt Name: Not reported  
Waste Code: 214  
RCRA Code: D001  
Meth Code: H141  
Quantity Tons: 0.0035  
Waste Quantity: 7  
Quantity Unit: P  
Additional Code 1: Not reported  
Additional Code 2: Not reported  
Additional Code 3: Not reported  
Additional Code 4: Not reported  
Additional Code 5: Not reported

Year: 2012  
Shipment Date: 20121003  
Creation Date: 4/4/2013 22:15:21  
Receipt Date: 20121022  
Manifest ID: 005521053FLE  
Gen EPA ID: CAL000356846  
Trans EPA ID: MNS000110924  
Trans Name: STERICYCLE SPECIALTY WASTE SOLUTIONS INC  
Trans 2 EPA ID: OKD981588791  
Trans 2 Name: TRIAD TRANSPORT INC

Map ID  
Direction  
Distance  
Elevation

MAP FINDINGS

Site

Database(s)

EDR ID Number  
EPA ID Number

CVS PHARMACY #8883 (Continued)

S113159822

TSDF EPA ID:	INR000110197
Trans Name:	STERICYCLE INC
TSDF Alt EPA ID:	Not reported
TSDF Alt Name:	Not reported
Waste Code:	Not reported
RCRA Code:	P204
Meth Code:	H141
Quantity Tons:	0.0015
Waste Quantity:	3
Quantity Unit:	P
Additional Code 1:	P188
Additional Code 2:	P081
Additional Code 3:	P075
Additional Code 4:	P012
Additional Code 5:	Not reported
Year:	2012
Shipment Date:	20121003
Creation Date:	4/4/2013 22:15:21
Receipt Date:	20121022
Manifest ID:	005521053FLE
Gen EPA ID:	CAL000356846
Trans EPA ID:	MNS000110924
Trans Name:	STERICYCLE SPECIALTY WASTE SOLUTIONS INC
Trans 2 EPA ID:	OKD981588791
Trans 2 Name:	TRIAD TRANSPORT INC
TSDF EPA ID:	INR000110197
Trans Name:	STERICYCLE INC
TSDF Alt EPA ID:	Not reported
TSDF Alt Name:	Not reported
Waste Code:	311
RCRA Code:	Not reported
Meth Code:	Not reported
Quantity Tons:	0.025
Waste Quantity:	50
Quantity Unit:	P
Additional Code 1:	Not reported
Additional Code 2:	Not reported
Additional Code 3:	Not reported
Additional Code 4:	Not reported
Additional Code 5:	Not reported
Year:	2012
Shipment Date:	20121103
Creation Date:	Not reported
Receipt Date:	Not reported
Manifest ID:	005865631FLE
Gen EPA ID:	CAL000356846
Trans EPA ID:	MNS000110924
Trans Name:	STERICYCLE SPECIALTY WASTE SOLUTIONS INC
Trans 2 EPA ID:	OKD981588791
Trans 2 Name:	TRIAD TRANSPORT INC
TSDF EPA ID:	INR000110197
Trans Name:	STERICYCLE INC
TSDF Alt EPA ID:	Not reported
TSDF Alt Name:	Not reported
Waste Code:	561

Map ID  
Direction  
Distance  
Elevation

MAP FINDINGS

Site

Database(s)

EDR ID Number  
EPA ID Number

**CVS PHARMACY #8883 (Continued)**

**S113159822**

RCRA Code:	Not reported
Meth Code:	Not reported
Quantity Tons:	0.05
Waste Quantity:	100
Quantity Unit:	P
Additional Code 1:	Not reported
Additional Code 2:	Not reported
Additional Code 3:	Not reported
Additional Code 4:	Not reported
Additional Code 5:	Not reported
Year:	2012
Shipment Date:	20121206
Creation Date:	Not reported
Receipt Date:	Not reported
Manifest ID:	005865711FLE
Gen EPA ID:	CAL000356846
Trans EPA ID:	MNS000110924
Trans Name:	STERICYCLE SPECIALTY WASTE SOLUTIONS INC
Trans 2 EPA ID:	OKD981588791
Trans 2 Name:	TRIAD TRANSPORT INC
TSDf EPA ID:	INR000110197
Trans Name:	STERICYCLE INC
TSDf Alt EPA ID:	Not reported
TSDf Alt Name:	Not reported
Waste Code:	561
RCRA Code:	Not reported
Meth Code:	Not reported
Quantity Tons:	0.22
Waste Quantity:	440
Quantity Unit:	P
Additional Code 1:	Not reported
Additional Code 2:	Not reported
Additional Code 3:	Not reported
Additional Code 4:	Not reported
Additional Code 5:	Not reported
Year:	2012
Shipment Date:	20121206
Creation Date:	Not reported
Receipt Date:	Not reported
Manifest ID:	005865711FLE
Gen EPA ID:	CAL000356846
Trans EPA ID:	MNS000110924
Trans Name:	STERICYCLE SPECIALTY WASTE SOLUTIONS INC
Trans 2 EPA ID:	OKD981588791
Trans 2 Name:	TRIAD TRANSPORT INC
TSDf EPA ID:	INR000110197
Trans Name:	STERICYCLE INC
TSDf Alt EPA ID:	Not reported
TSDf Alt Name:	Not reported
Waste Code:	Not reported
RCRA Code:	Not reported
Meth Code:	Not reported
Quantity Tons:	0.1125
Waste Quantity:	225
Quantity Unit:	P

Map ID  
Direction  
Distance  
Elevation

MAP FINDINGS

Site

Database(s)

EDR ID Number  
EPA ID Number

**CVS PHARMACY #8883 (Continued)**

**S113159822**

Additional Code 1: Not reported  
Additional Code 2: Not reported  
Additional Code 3: Not reported  
Additional Code 4: Not reported  
Additional Code 5: Not reported

Year: 2012  
Shipment Date: 20121206  
Creation Date: Not reported  
Receipt Date: Not reported  
Manifest ID: 005865711FLE  
Gen EPA ID: CAL000356846  
Trans EPA ID: MNS000110924  
Trans Name: STERICYCLE SPECIALTY WASTE SOLUTIONS INC  
Trans 2 EPA ID: OKD981588791  
Trans 2 Name: TRIAD TRANSPORT INC  
TSD EPA ID: INR000110197  
Trans Name: STERICYCLE INC  
TSD Alt EPA ID: Not reported  
TSD Alt Name: Not reported  
Waste Code: Not reported  
RCRA Code: Not reported  
Meth Code: Not reported  
Quantity Tons: 0.009  
Waste Quantity: 18  
Quantity Unit: P  
Additional Code 1: Not reported  
Additional Code 2: Not reported  
Additional Code 3: Not reported  
Additional Code 4: Not reported  
Additional Code 5: Not reported

Name: CVS PHARMACY # 8883  
Address: 3911 S BRISTOL ST  
Address 2: Not reported  
City,State,Zip: SANTA ANA, CA 92704  
Year: 2012  
Gepaid: CAL000356846  
Contact: Wendy Brant  
Telephone: 4017651500  
Mailing Name: Not reported  
Mailing Address: 1 CVS DR  
Gen County: 30  
Waste Category: Unspecified solvent mixture  
TSD EPA ID: INR000110197  
TSD County: Not reported  
Disposal Method: Storage, Bulking, And/Or Transfer Off Site--No Treatment/Reovery (H010-H129) Or (H131-H135)  
Tons: 0.069

Additional Info:  
Year: 2012  
Shipment Date: 20120808  
Creation Date: Not reported  
Receipt Date: Not reported  
Manifest ID: 005509583FLE  
Gen EPA ID: CAL000356846

Map ID  
Direction  
Distance  
Elevation

MAP FINDINGS

Site

Database(s)

EDR ID Number  
EPA ID Number

**CVS PHARMACY #8883 (Continued)**

**S113159822**

Trans EPA ID:	MNS000110924
Trans Name:	STERICYCLE SPECIALTY WASTE SOLUTIONS INC
Trans 2 EPA ID:	OKD981588791
Trans 2 Name:	TRIAD TRANSPORT INC
TSDf EPA ID:	INR000110197
Trans Name:	STERICYCLE INC
TSDf Alt EPA ID:	Not reported
TSDf Alt Name:	Not reported
Waste Code:	561
RCRA Code:	Not reported
Meth Code:	Not reported
Quantity Tons:	0.0185
Waste Quantity:	37
Quantity Unit:	P
Additional Code 1:	Not reported
Additional Code 2:	Not reported
Additional Code 3:	Not reported
Additional Code 4:	Not reported
Additional Code 5:	Not reported
Year:	2012
Shipment Date:	20120808
Creation Date:	Not reported
Receipt Date:	Not reported
Manifest ID:	005509583FLE
Gen EPA ID:	CAL000356846
Trans EPA ID:	MNS000110924
Trans Name:	STERICYCLE SPECIALTY WASTE SOLUTIONS INC
Trans 2 EPA ID:	OKD981588791
Trans 2 Name:	TRIAD TRANSPORT INC
TSDf EPA ID:	INR000110197
Trans Name:	STERICYCLE INC
TSDf Alt EPA ID:	Not reported
TSDf Alt Name:	Not reported
Waste Code:	311
RCRA Code:	Not reported
Meth Code:	Not reported
Quantity Tons:	0.0035
Waste Quantity:	7
Quantity Unit:	P
Additional Code 1:	Not reported
Additional Code 2:	Not reported
Additional Code 3:	Not reported
Additional Code 4:	Not reported
Additional Code 5:	Not reported
Year:	2012
Shipment Date:	20120808
Creation Date:	Not reported
Receipt Date:	Not reported
Manifest ID:	005509583FLE
Gen EPA ID:	CAL000356846
Trans EPA ID:	MNS000110924
Trans Name:	STERICYCLE SPECIALTY WASTE SOLUTIONS INC
Trans 2 EPA ID:	OKD981588791
Trans 2 Name:	TRIAD TRANSPORT INC
TSDf EPA ID:	INR000110197

Map ID  
Direction  
Distance  
Elevation

MAP FINDINGS

Site

Database(s)

EDR ID Number  
EPA ID Number

CVS PHARMACY #8883 (Continued)

S113159822

Trans Name:	STERICYCLE INC
TSDf Alt EPA ID:	Not reported
TSDf Alt Name:	Not reported
Waste Code:	311
RCRA Code:	Not reported
Meth Code:	Not reported
Quantity Tons:	0.0005
Waste Quantity:	1
Quantity Unit:	P
Additional Code 1:	Not reported
Additional Code 2:	Not reported
Additional Code 3:	Not reported
Additional Code 4:	Not reported
Additional Code 5:	Not reported
Year:	2012
Shipment Date:	20120808
Creation Date:	Not reported
Receipt Date:	Not reported
Manifest ID:	005509583FLE
Gen EPA ID:	CAL000356846
Trans EPA ID:	MNS000110924
Trans Name:	STERICYCLE SPECIALTY WASTE SOLUTIONS INC
Trans 2 EPA ID:	OKD981588791
Trans 2 Name:	TRIAD TRANSPORT INC
TSDf EPA ID:	INR000110197
Trans Name:	STERICYCLE INC
TSDf Alt EPA ID:	Not reported
TSDf Alt Name:	Not reported
Waste Code:	Not reported
RCRA Code:	Not reported
Meth Code:	Not reported
Quantity Tons:	0.002
Waste Quantity:	4
Quantity Unit:	P
Additional Code 1:	Not reported
Additional Code 2:	Not reported
Additional Code 3:	Not reported
Additional Code 4:	Not reported
Additional Code 5:	Not reported
Year:	2012
Shipment Date:	20120906
Creation Date:	8/18/2013 22:15:15
Receipt Date:	20121001
Manifest ID:	005865499FLE
Gen EPA ID:	CAL000356846
Trans EPA ID:	MNS000110924
Trans Name:	STERICYCLE SPECIALTY WASTE SOLUTIONS INC
Trans 2 EPA ID:	OKD981588791
Trans 2 Name:	TRIAD TRANSPORT INC
TSDf EPA ID:	INR000110197
Trans Name:	STERICYCLE INC
TSDf Alt EPA ID:	Not reported
TSDf Alt Name:	Not reported
Waste Code:	311
RCRA Code:	P001

Map ID  
Direction  
Distance  
Elevation

MAP FINDINGS

Site

Database(s)

EDR ID Number  
EPA ID Number

**CVS PHARMACY #8883 (Continued)**

**S113159822**

Meth Code: H141  
Quantity Tons: 0.0005  
Waste Quantity: 1  
Quantity Unit: P  
Additional Code 1: Not reported  
Additional Code 2: Not reported  
Additional Code 3: Not reported  
Additional Code 4: Not reported  
Additional Code 5: Not reported

Year: 2012  
Shipment Date: 20120906  
Creation Date: 8/18/2013 22:15:15  
Receipt Date: 20121001  
Manifest ID: 005865499FLE  
Gen EPA ID: CAL000356846  
Trans EPA ID: MNS000110924  
Trans Name: STERICYCLE SPECIALTY WASTE SOLUTIONS INC  
Trans 2 EPA ID: OKD981588791  
Trans 2 Name: TRIAD TRANSPORT INC  
TSDf EPA ID: INR000110197  
Trans Name: STERICYCLE INC  
TSDf Alt EPA ID: Not reported  
TSDf Alt Name: Not reported  
Waste Code: 214  
RCRA Code: D001  
Meth Code: H141  
Quantity Tons: 0.0105  
Waste Quantity: 21  
Quantity Unit: P  
Additional Code 1: Not reported  
Additional Code 2: Not reported  
Additional Code 3: Not reported  
Additional Code 4: Not reported  
Additional Code 5: Not reported

Year: 2012  
Shipment Date: 20120906  
Creation Date: 8/18/2013 22:15:15  
Receipt Date: 20121001  
Manifest ID: 005865499FLE  
Gen EPA ID: CAL000356846  
Trans EPA ID: MNS000110924  
Trans Name: STERICYCLE SPECIALTY WASTE SOLUTIONS INC  
Trans 2 EPA ID: OKD981588791  
Trans 2 Name: TRIAD TRANSPORT INC  
TSDf EPA ID: INR000110197  
Trans Name: STERICYCLE INC  
TSDf Alt EPA ID: Not reported  
TSDf Alt Name: Not reported  
Waste Code: 561  
RCRA Code: Not reported  
Meth Code: Not reported  
Quantity Tons: 0.0315  
Waste Quantity: 63  
Quantity Unit: P  
Additional Code 1: Not reported



Map ID  
Direction  
Distance  
Elevation

MAP FINDINGS

Site

Database(s)

EDR ID Number  
EPA ID Number

**CVS PHARMACY #8883 (Continued)**

**S113159822**

Additional Code 2:	Not reported
Additional Code 3:	Not reported
Additional Code 4:	Not reported
Additional Code 5:	Not reported
Year:	2012
Shipment Date:	20120906
Creation Date:	8/18/2013 22:15:15
Receipt Date:	20121001
Manifest ID:	005865499FLE
Gen EPA ID:	CAL000356846
Trans EPA ID:	MNS000110924
Trans Name:	STERICYCLE SPECIALTY WASTE SOLUTIONS INC
Trans 2 EPA ID:	OKD981588791
Trans 2 Name:	TRIAD TRANSPORT INC
TSDf EPA ID:	INR000110197
Trans Name:	STERICYCLE INC
TSDf Alt EPA ID:	Not reported
TSDf Alt Name:	Not reported
Waste Code:	Not reported
RCRA Code:	Not reported
Meth Code:	Not reported
Quantity Tons:	0.0145
Waste Quantity:	29
Quantity Unit:	P
Additional Code 1:	Not reported
Additional Code 2:	Not reported
Additional Code 3:	Not reported
Additional Code 4:	Not reported
Additional Code 5:	Not reported
Year:	2012
Shipment Date:	20121103
Creation Date:	4/6/2013 22:15:07
Receipt Date:	20121109
Manifest ID:	005865631FLE
Gen EPA ID:	CAL000356846
Trans EPA ID:	MNS000110924
Trans Name:	STERICYCLE SPECIALTY WASTE SOLUTIONS INC
Trans 2 EPA ID:	OKD981588791
Trans 2 Name:	TRIAD TRANSPORT INC
TSDf EPA ID:	INR000110197
Trans Name:	STERICYCLE INC
TSDf Alt EPA ID:	Not reported
TSDf Alt Name:	Not reported
Waste Code:	214
RCRA Code:	D001
Meth Code:	H141
Quantity Tons:	0.008
Waste Quantity:	16
Quantity Unit:	P
Additional Code 1:	Not reported
Additional Code 2:	Not reported
Additional Code 3:	Not reported
Additional Code 4:	Not reported
Additional Code 5:	Not reported

Map ID  
Direction  
Distance  
Elevation

MAP FINDINGS

Site

Database(s)

EDR ID Number  
EPA ID Number

**CVS PHARMACY #8883 (Continued)**

**S113159822**

Year: 2012  
Shipment Date: 20121103  
Creation Date: 4/6/2013 22:15:07  
Receipt Date: 20121109  
Manifest ID: 005865631FLE  
Gen EPA ID: CAL000356846  
Trans EPA ID: MNS000110924  
Trans Name: STERICYCLE SPECIALTY WASTE SOLUTIONS INC  
Trans 2 EPA ID: OKD981588791  
Trans 2 Name: TRIAD TRANSPORT INC  
TSDf EPA ID: INR000110197  
Trans Name: STERICYCLE INC  
TSDf Alt EPA ID: Not reported  
TSDf Alt Name: Not reported  
Waste Code: 311  
RCRA Code: P001  
Meth Code: H141  
Quantity Tons: 0.0005  
Waste Quantity: 1  
Quantity Unit: P  
Additional Code 1: Not reported  
Additional Code 2: Not reported  
Additional Code 3: Not reported  
Additional Code 4: Not reported  
Additional Code 5: Not reported

Year: 2012  
Shipment Date: 20121103  
Creation Date: 4/6/2013 22:15:07  
Receipt Date: 20121109  
Manifest ID: 005865631FLE  
Gen EPA ID: CAL000356846  
Trans EPA ID: MNS000110924  
Trans Name: STERICYCLE SPECIALTY WASTE SOLUTIONS INC  
Trans 2 EPA ID: OKD981588791  
Trans 2 Name: TRIAD TRANSPORT INC  
TSDf EPA ID: INR000110197  
Trans Name: STERICYCLE INC  
TSDf Alt EPA ID: Not reported  
TSDf Alt Name: Not reported  
Waste Code: 561  
RCRA Code: Not reported  
Meth Code: Not reported  
Quantity Tons: 0.008  
Waste Quantity: 16  
Quantity Unit: P  
Additional Code 1: Not reported  
Additional Code 2: Not reported  
Additional Code 3: Not reported  
Additional Code 4: Not reported  
Additional Code 5: Not reported

Year: 2012  
Shipment Date: 20121103  
Creation Date: 4/6/2013 22:15:07  
Receipt Date: 20121109  
Manifest ID: 005865631FLE

Map ID  
Direction  
Distance  
Elevation

MAP FINDINGS

Site

Database(s)

EDR ID Number  
EPA ID Number

CVS PHARMACY #8883 (Continued)

S113159822

Gen EPA ID: CAL000356846  
Trans EPA ID: MNS000110924  
Trans Name: STERICYCLE SPECIALTY WASTE SOLUTIONS INC  
Trans 2 EPA ID: OKD981588791  
Trans 2 Name: TRIAD TRANSPORT INC  
TSDf EPA ID: INR000110197  
Trans Name: STERICYCLE INC  
TSDf Alt EPA ID: Not reported  
TSDf Alt Name: Not reported  
Waste Code: Not reported  
RCRA Code: Not reported  
Meth Code: Not reported  
Quantity Tons: 0.005  
Waste Quantity: 10  
Quantity Unit: P  
Additional Code 1: Not reported  
Additional Code 2: Not reported  
Additional Code 3: Not reported  
Additional Code 4: Not reported  
Additional Code 5: Not reported

Year: 2012  
Shipment Date: 20121206  
Creation Date: 4/29/2013 22:15:06  
Receipt Date: 20121218  
Manifest ID: 005865711FLE  
Gen EPA ID: CAL000356846  
Trans EPA ID: MNS000110924  
Trans Name: STERICYCLE SPECIALTY WASTE SOLUTIONS INC  
Trans 2 EPA ID: OKD981588791  
Trans 2 Name: TRIAD TRANSPORT INC  
TSDf EPA ID: INR000110197  
Trans Name: STERICYCLE INC  
TSDf Alt EPA ID: Not reported  
TSDf Alt Name: Not reported  
Waste Code: 311  
RCRA Code: P001  
Meth Code: H141  
Quantity Tons: 0.0005  
Waste Quantity: 1  
Quantity Unit: P  
Additional Code 1: Not reported  
Additional Code 2: Not reported  
Additional Code 3: Not reported  
Additional Code 4: Not reported  
Additional Code 5: Not reported

Year: 2012  
Shipment Date: 20121206  
Creation Date: 4/29/2013 22:15:06  
Receipt Date: 20121218  
Manifest ID: 005865711FLE  
Gen EPA ID: CAL000356846  
Trans EPA ID: MNS000110924  
Trans Name: STERICYCLE SPECIALTY WASTE SOLUTIONS INC  
Trans 2 EPA ID: OKD981588791  
Trans 2 Name: TRIAD TRANSPORT INC

Map ID  
Direction  
Distance  
Elevation

MAP FINDINGS

Site

Database(s)

EDR ID Number  
EPA ID Number

**CVS PHARMACY #8883 (Continued)**

**S113159822**

TSDf EPA ID:	INR000110197
Trans Name:	STERICYCLE INC
TSDf Alt EPA ID:	Not reported
TSDf Alt Name:	Not reported
Waste Code:	214
RCRA Code:	D001
Meth Code:	H141
Quantity Tons:	0.0065
Waste Quantity:	13
Quantity Unit:	P
Additional Code 1:	Not reported
Additional Code 2:	Not reported
Additional Code 3:	Not reported
Additional Code 4:	Not reported
Additional Code 5:	Not reported
Year:	2012
Shipment Date:	20121206
Creation Date:	4/29/2013 22:15:06
Receipt Date:	20121218
Manifest ID:	005865711FLE
Gen EPA ID:	CAL000356846
Trans EPA ID:	MNS000110924
Trans Name:	STERICYCLE SPECIALTY WASTE SOLUTIONS INC
Trans 2 EPA ID:	OKD981588791
Trans 2 Name:	TRIAD TRANSPORT INC
TSDf EPA ID:	INR000110197
Trans Name:	STERICYCLE INC
TSDf Alt EPA ID:	Not reported
TSDf Alt Name:	Not reported
Waste Code:	214
RCRA Code:	D001
Meth Code:	H141
Quantity Tons:	0.0115
Waste Quantity:	23
Quantity Unit:	P
Additional Code 1:	Not reported
Additional Code 2:	Not reported
Additional Code 3:	Not reported
Additional Code 4:	Not reported
Additional Code 5:	Not reported
Year:	2012
Shipment Date:	20121206
Creation Date:	4/29/2013 22:15:06
Receipt Date:	20121218
Manifest ID:	005865711FLE
Gen EPA ID:	CAL000356846
Trans EPA ID:	MNS000110924
Trans Name:	STERICYCLE SPECIALTY WASTE SOLUTIONS INC
Trans 2 EPA ID:	OKD981588791
Trans 2 Name:	TRIAD TRANSPORT INC
TSDf EPA ID:	INR000110197
Trans Name:	STERICYCLE INC
TSDf Alt EPA ID:	Not reported
TSDf Alt Name:	Not reported
Waste Code:	311

Map ID  
Direction  
Distance  
Elevation

MAP FINDINGS

Site

Database(s)

EDR ID Number  
EPA ID Number

**CVS PHARMACY #8883 (Continued)**

**S113159822**

RCRA Code:	Not reported
Meth Code:	Not reported
Quantity Tons:	0.0015
Waste Quantity:	3
Quantity Unit:	P
Additional Code 1:	Not reported
Additional Code 2:	Not reported
Additional Code 3:	Not reported
Additional Code 4:	Not reported
Additional Code 5:	Not reported
Year:	2012
Shipment Date:	20120808
Creation Date:	1/19/2013 22:15:15
Receipt Date:	20120821
Manifest ID:	005509583FLE
Gen EPA ID:	CAL000356846
Trans EPA ID:	MNS000110924
Trans Name:	STERICYCLE SPECIALTY WASTE SOLUTIONS INC
Trans 2 EPA ID:	OKD981588791
Trans 2 Name:	TRIAD TRANSPORT INC
TSDf EPA ID:	INR000110197
Trans Name:	STERICYCLE INC
TSDf Alt EPA ID:	Not reported
TSDf Alt Name:	Not reported
Waste Code:	214
RCRA Code:	D001
Meth Code:	H141
Quantity Tons:	0.0005
Waste Quantity:	1
Quantity Unit:	P
Additional Code 1:	Not reported
Additional Code 2:	Not reported
Additional Code 3:	Not reported
Additional Code 4:	Not reported
Additional Code 5:	Not reported
Year:	2012
Shipment Date:	20120808
Creation Date:	1/19/2013 22:15:15
Receipt Date:	20120821
Manifest ID:	005509583FLE
Gen EPA ID:	CAL000356846
Trans EPA ID:	MNS000110924
Trans Name:	STERICYCLE SPECIALTY WASTE SOLUTIONS INC
Trans 2 EPA ID:	OKD981588791
Trans 2 Name:	TRIAD TRANSPORT INC
TSDf EPA ID:	INR000110197
Trans Name:	STERICYCLE INC
TSDf Alt EPA ID:	Not reported
TSDf Alt Name:	Not reported
Waste Code:	Not reported
RCRA Code:	P204
Meth Code:	H141
Quantity Tons:	0.0005
Waste Quantity:	1
Quantity Unit:	P

Map ID  
Direction  
Distance  
Elevation

MAP FINDINGS

Site

Database(s)

EDR ID Number  
EPA ID Number

**CVS PHARMACY #8883 (Continued)**

**S113159822**

Additional Code 1:	P188
Additional Code 2:	P081
Additional Code 3:	P075
Additional Code 4:	P012
Additional Code 5:	Not reported
Year:	2012
Shipment Date:	20120808
Creation Date:	1/19/2013 22:15:15
Receipt Date:	20120821
Manifest ID:	005509583FLE
Gen EPA ID:	CAL000356846
Trans EPA ID:	MNS000110924
Trans Name:	STERICYCLE SPECIALTY WASTE SOLUTIONS INC
Trans 2 EPA ID:	OKD981588791
Trans 2 Name:	TRIAD TRANSPORT INC
TSDf EPA ID:	INR000110197
Trans Name:	STERICYCLE INC
TSDf Alt EPA ID:	Not reported
TSDf Alt Name:	Not reported
Waste Code:	311
RCRA Code:	P001
Meth Code:	H141
Quantity Tons:	0.0005
Waste Quantity:	1
Quantity Unit:	P
Additional Code 1:	Not reported
Additional Code 2:	Not reported
Additional Code 3:	Not reported
Additional Code 4:	Not reported
Additional Code 5:	Not reported
Year:	2012
Shipment Date:	20120808
Creation Date:	1/19/2013 22:15:15
Receipt Date:	20120821
Manifest ID:	005509583FLE
Gen EPA ID:	CAL000356846
Trans EPA ID:	MNS000110924
Trans Name:	STERICYCLE SPECIALTY WASTE SOLUTIONS INC
Trans 2 EPA ID:	OKD981588791
Trans 2 Name:	TRIAD TRANSPORT INC
TSDf EPA ID:	INR000110197
Trans Name:	STERICYCLE INC
TSDf Alt EPA ID:	Not reported
TSDf Alt Name:	Not reported
Waste Code:	214
RCRA Code:	D001
Meth Code:	H141
Quantity Tons:	0.0015
Waste Quantity:	3
Quantity Unit:	P
Additional Code 1:	Not reported
Additional Code 2:	Not reported
Additional Code 3:	Not reported
Additional Code 4:	Not reported
Additional Code 5:	Not reported

Map ID  
Direction  
Distance  
Elevation

MAP FINDINGS

Site

Database(s)

EDR ID Number  
EPA ID Number

**CVS PHARMACY #8883 (Continued)**

**S113159822**

Year: 2012  
Shipment Date: 20121003  
Creation Date: Not reported  
Receipt Date: Not reported  
Manifest ID: 005521053FLE  
Gen EPA ID: CAL000356846  
Trans EPA ID: MNS000110924  
Trans Name: STERICYCLE SPECIALTY WASTE SOLUTIONS INC  
Trans 2 EPA ID: OKD981588791  
Trans 2 Name: TRIAD TRANSPORT INC  
TSDf EPA ID: INR000110197  
Trans Name: STERICYCLE INC  
TSDf Alt EPA ID: Not reported  
TSDf Alt Name: Not reported  
Waste Code: 561  
RCRA Code: Not reported  
Meth Code: Not reported  
Quantity Tons: 0.016  
Waste Quantity: 32  
Quantity Unit: P  
Additional Code 1: Not reported  
Additional Code 2: Not reported  
Additional Code 3: Not reported  
Additional Code 4: Not reported  
Additional Code 5: Not reported

Year: 2012  
Shipment Date: 20121003  
Creation Date: Not reported  
Receipt Date: Not reported  
Manifest ID: 005521053FLE  
Gen EPA ID: CAL000356846  
Trans EPA ID: MNS000110924  
Trans Name: STERICYCLE SPECIALTY WASTE SOLUTIONS INC  
Trans 2 EPA ID: OKD981588791  
Trans 2 Name: TRIAD TRANSPORT INC  
TSDf EPA ID: INR000110197  
Trans Name: STERICYCLE INC  
TSDf Alt EPA ID: Not reported  
TSDf Alt Name: Not reported  
Waste Code: Not reported  
RCRA Code: Not reported  
Meth Code: Not reported  
Quantity Tons: 0.0155  
Waste Quantity: 31  
Quantity Unit: P  
Additional Code 1: Not reported  
Additional Code 2: Not reported  
Additional Code 3: Not reported  
Additional Code 4: Not reported  
Additional Code 5: Not reported

Year: 2012  
Shipment Date: 20120419  
Creation Date: Not reported  
Receipt Date: Not reported  
Manifest ID: 005438437FLE

Map ID  
Direction  
Distance  
Elevation

MAP FINDINGS

Site

Database(s)

EDR ID Number  
EPA ID Number

CVS PHARMACY #8883 (Continued)

S113159822

Gen EPA ID: CAL000356846  
Trans EPA ID: MNS000110924  
Trans Name: STERICYCLE SPECIALTY WASTE SOLUTIONS INC  
Trans 2 EPA ID: OKD981588791  
Trans 2 Name: TRIAD TRANSPORT INC  
TSDf EPA ID: INR000110197  
Trans Name: STERICYCLE INC  
TSDf Alt EPA ID: Not reported  
TSDf Alt Name: Not reported  
Waste Code: 311  
RCRA Code: Not reported  
Meth Code: H141  
Quantity Tons: 0.0005  
Waste Quantity: 1  
Quantity Unit: P  
Additional Code 1: Not reported  
Additional Code 2: Not reported  
Additional Code 3: Not reported  
Additional Code 4: Not reported  
Additional Code 5: Not reported

Year: 2012  
Shipment Date: 20120419  
Creation Date: Not reported  
Receipt Date: Not reported  
Manifest ID: 005438437FLE  
Gen EPA ID: CAL000356846  
Trans EPA ID: MNS000110924  
Trans Name: STERICYCLE SPECIALTY WASTE SOLUTIONS INC  
Trans 2 EPA ID: OKD981588791  
Trans 2 Name: TRIAD TRANSPORT INC  
TSDf EPA ID: INR000110197  
Trans Name: STERICYCLE INC  
TSDf Alt EPA ID: Not reported  
TSDf Alt Name: Not reported  
Waste Code: Not reported  
RCRA Code: Not reported  
Meth Code: Not reported  
Quantity Tons: 0.0115  
Waste Quantity: 23  
Quantity Unit: P  
Additional Code 1: Not reported  
Additional Code 2: Not reported  
Additional Code 3: Not reported  
Additional Code 4: Not reported  
Additional Code 5: Not reported

Year: 2012  
Shipment Date: 20120419  
Creation Date: Not reported  
Receipt Date: Not reported  
Manifest ID: 005438437FLE  
Gen EPA ID: CAL000356846  
Trans EPA ID: MNS000110924  
Trans Name: STERICYCLE SPECIALTY WASTE SOLUTIONS INC  
Trans 2 EPA ID: OKD981588791  
Trans 2 Name: TRIAD TRANSPORT INC



Map ID  
Direction  
Distance  
Elevation

MAP FINDINGS

Site

Database(s)

EDR ID Number  
EPA ID Number

CVS PHARMACY #8883 (Continued)

S113159822

TSDF EPA ID:	INR000110197
Trans Name:	STERICYCLE INC
TSDF Alt EPA ID:	Not reported
TSDF Alt Name:	Not reported
Waste Code:	561
RCRA Code:	Not reported
Meth Code:	Not reported
Quantity Tons:	0.0095
Waste Quantity:	19
Quantity Unit:	P
Additional Code 1:	Not reported
Additional Code 2:	Not reported
Additional Code 3:	Not reported
Additional Code 4:	Not reported
Additional Code 5:	Not reported
Year:	2012
Shipment Date:	20120419
Creation Date:	Not reported
Receipt Date:	Not reported
Manifest ID:	005438437FLE
Gen EPA ID:	CAL000356846
Trans EPA ID:	MNS000110924
Trans Name:	STERICYCLE SPECIALTY WASTE SOLUTIONS INC
Trans 2 EPA ID:	OKD981588791
Trans 2 Name:	TRIAD TRANSPORT INC
TSDF EPA ID:	INR000110197
Trans Name:	STERICYCLE INC
TSDF Alt EPA ID:	Not reported
TSDF Alt Name:	Not reported
Waste Code:	Not reported
RCRA Code:	Not reported
Meth Code:	Not reported
Quantity Tons:	0.0015
Waste Quantity:	3
Quantity Unit:	P
Additional Code 1:	Not reported
Additional Code 2:	Not reported
Additional Code 3:	Not reported
Additional Code 4:	Not reported
Additional Code 5:	Not reported
Year:	2012
Shipment Date:	20120419
Creation Date:	12/6/2012 22:15:45
Receipt Date:	20120604
Manifest ID:	005438437FLE
Gen EPA ID:	CAL000356846
Trans EPA ID:	MNS000110924
Trans Name:	STERICYCLE SPECIALTY WASTE SOLUTIONS INC
Trans 2 EPA ID:	OKD981588791
Trans 2 Name:	TRIAD TRANSPORT INC
TSDF EPA ID:	INR000110197
Trans Name:	STERICYCLE INC
TSDF Alt EPA ID:	Not reported
TSDF Alt Name:	Not reported
Waste Code:	214

Map ID  
Direction  
Distance  
Elevation

MAP FINDINGS

Site

Database(s)

EDR ID Number  
EPA ID Number

**CVS PHARMACY #8883 (Continued)**

**S113159822**

RCRA Code:	D001
Meth Code:	H141
Quantity Tons:	0.0085
Waste Quantity:	17
Quantity Unit:	P
Additional Code 1:	Not reported
Additional Code 2:	Not reported
Additional Code 3:	Not reported
Additional Code 4:	Not reported
Additional Code 5:	Not reported
Year:	2012
Shipment Date:	20120419
Creation Date:	12/6/2012 22:15:45
Receipt Date:	20120604
Manifest ID:	005438437FLE
Gen EPA ID:	CAL000356846
Trans EPA ID:	MNS000110924
Trans Name:	STERICYCLE SPECIALTY WASTE SOLUTIONS INC
Trans 2 EPA ID:	OKD981588791
Trans 2 Name:	TRIAD TRANSPORT INC
TSDf EPA ID:	INR000110197
Trans Name:	STERICYCLE INC
TSDf Alt EPA ID:	Not reported
TSDf Alt Name:	Not reported
Waste Code:	122
RCRA Code:	D002
Meth Code:	H141
Quantity Tons:	0.003
Waste Quantity:	6
Quantity Unit:	P
Additional Code 1:	Not reported
Additional Code 2:	Not reported
Additional Code 3:	Not reported
Additional Code 4:	Not reported
Additional Code 5:	Not reported
Year:	2012
Shipment Date:	20120419
Creation Date:	12/6/2012 22:15:45
Receipt Date:	20120604
Manifest ID:	005438437FLE
Gen EPA ID:	CAL000356846
Trans EPA ID:	MNS000110924
Trans Name:	STERICYCLE SPECIALTY WASTE SOLUTIONS INC
Trans 2 EPA ID:	OKD981588791
Trans 2 Name:	TRIAD TRANSPORT INC
TSDf EPA ID:	INR000110197
Trans Name:	STERICYCLE INC
TSDf Alt EPA ID:	Not reported
TSDf Alt Name:	Not reported
Waste Code:	541
RCRA Code:	D011
Meth Code:	H141
Quantity Tons:	0.002
Waste Quantity:	4
Quantity Unit:	P

Map ID  
Direction  
Distance  
Elevation

MAP FINDINGS

Site

Database(s)

EDR ID Number  
EPA ID Number

**CVS PHARMACY #8883 (Continued)**

**S113159822**

Additional Code 1: Not reported  
Additional Code 2: Not reported  
Additional Code 3: Not reported  
Additional Code 4: Not reported  
Additional Code 5: Not reported

Year: 2012  
Shipment Date: 20120419  
Creation Date: 12/6/2012 22:15:45  
Receipt Date: 20120604  
Manifest ID: 005438437FLE  
Gen EPA ID: CAL000356846  
Trans EPA ID: MNS000110924  
Trans Name: STERICYCLE SPECIALTY WASTE SOLUTIONS INC  
Trans 2 EPA ID: OKD981588791  
Trans 2 Name: TRIAD TRANSPORT INC  
TSDf EPA ID: INR000110197  
Trans Name: STERICYCLE INC  
TSDf Alt EPA ID: Not reported  
TSDf Alt Name: Not reported  
Waste Code: 311  
RCRA Code: P001  
Meth Code: H141  
Quantity Tons: 0.0005  
Waste Quantity: 1  
Quantity Unit: P  
Additional Code 1: Not reported  
Additional Code 2: Not reported  
Additional Code 3: Not reported  
Additional Code 4: Not reported  
Additional Code 5: Not reported

Year: 2012  
Shipment Date: 20120330  
Creation Date: Not reported  
Receipt Date: Not reported  
Manifest ID: 005439422FLE  
Gen EPA ID: CAL000356846  
Trans EPA ID: MNS000110924  
Trans Name: STERICYCLE SPECIALTY WASTE SOLUTIONS INC  
Trans 2 EPA ID: OKD981588791  
Trans 2 Name: TRIAD TRANSPORT INC  
TSDf EPA ID: INR000110197  
Trans Name: STERICYCLE INC  
TSDf Alt EPA ID: Not reported  
TSDf Alt Name: Not reported  
Waste Code: 561  
RCRA Code: Not reported  
Meth Code: Not reported  
Quantity Tons: 0.029  
Waste Quantity: 58  
Quantity Unit: P  
Additional Code 1: Not reported  
Additional Code 2: Not reported  
Additional Code 3: Not reported  
Additional Code 4: Not reported  
Additional Code 5: Not reported

Map ID  
Direction  
Distance  
Elevation

MAP FINDINGS

Site

Database(s)

EDR ID Number  
EPA ID Number

**CVS PHARMACY #8883 (Continued)**

**S113159822**

Year: 2012  
Shipment Date: 20120330  
Creation Date: 12/4/2012 22:15:41  
Receipt Date: 20120410  
Manifest ID: 005439422FLE  
Gen EPA ID: CAL000356846  
Trans EPA ID: MNS000110924  
Trans Name: STERICYCLE SPECIALTY WASTE SOLUTIONS INC  
Trans 2 EPA ID: OKD981588791  
Trans 2 Name: TRIAD TRANSPORT INC  
TSDf EPA ID: INR000110197  
Trans Name: STERICYCLE INC  
TSDf Alt EPA ID: Not reported  
TSDf Alt Name: Not reported  
Waste Code: 311  
RCRA Code: P001  
Meth Code: H141  
Quantity Tons: 0.001  
Waste Quantity: 2  
Quantity Unit: P  
Additional Code 1: Not reported  
Additional Code 2: Not reported  
Additional Code 3: Not reported  
Additional Code 4: Not reported  
Additional Code 5: Not reported

Year: 2012  
Shipment Date: 20120330  
Creation Date: 12/4/2012 22:15:41  
Receipt Date: 20120410  
Manifest ID: 005439422FLE  
Gen EPA ID: CAL000356846  
Trans EPA ID: MNS000110924  
Trans Name: STERICYCLE SPECIALTY WASTE SOLUTIONS INC  
Trans 2 EPA ID: OKD981588791  
Trans 2 Name: TRIAD TRANSPORT INC  
TSDf EPA ID: INR000110197  
Trans Name: STERICYCLE INC  
TSDf Alt EPA ID: Not reported  
TSDf Alt Name: Not reported  
Waste Code: 214  
RCRA Code: D001  
Meth Code: H141  
Quantity Tons: 0.013  
Waste Quantity: 26  
Quantity Unit: P  
Additional Code 1: Not reported  
Additional Code 2: Not reported  
Additional Code 3: Not reported  
Additional Code 4: Not reported  
Additional Code 5: Not reported

Year: 2012  
Shipment Date: 20120330  
Creation Date: 12/4/2012 22:15:41  
Receipt Date: 20120410  
Manifest ID: 005439422FLE

Map ID  
Direction  
Distance  
Elevation

MAP FINDINGS

Site

Database(s)

EDR ID Number  
EPA ID Number

CVS PHARMACY #8883 (Continued)

S113159822

Gen EPA ID: CAL000356846  
Trans EPA ID: MNS000110924  
Trans Name: STERICYCLE SPECIALTY WASTE SOLUTIONS INC  
Trans 2 EPA ID: OKD981588791  
Trans 2 Name: TRIAD TRANSPORT INC  
TSDf EPA ID: INR000110197  
Trans Name: STERICYCLE INC  
TSDf Alt EPA ID: Not reported  
TSDf Alt Name: Not reported  
Waste Code: Not reported  
RCRA Code: Not reported  
Meth Code: Not reported  
Quantity Tons: 0.021  
Waste Quantity: 42  
Quantity Unit: P  
Additional Code 1: Not reported  
Additional Code 2: Not reported  
Additional Code 3: Not reported  
Additional Code 4: Not reported  
Additional Code 5: Not reported

Year: 2012  
Shipment Date: 20120330  
Creation Date: 12/4/2012 22:15:41  
Receipt Date: 20120410  
Manifest ID: 005439422FLE  
Gen EPA ID: CAL000356846  
Trans EPA ID: MNS000110924  
Trans Name: STERICYCLE SPECIALTY WASTE SOLUTIONS INC  
Trans 2 EPA ID: OKD981588791  
Trans 2 Name: TRIAD TRANSPORT INC  
TSDf EPA ID: INR000110197  
Trans Name: STERICYCLE INC  
TSDf Alt EPA ID: Not reported  
TSDf Alt Name: Not reported  
Waste Code: 311  
RCRA Code: Not reported  
Meth Code: Not reported  
Quantity Tons: 0.013  
Waste Quantity: 26  
Quantity Unit: P  
Additional Code 1: Not reported  
Additional Code 2: Not reported  
Additional Code 3: Not reported  
Additional Code 4: Not reported  
Additional Code 5: Not reported

Year: 2012  
Shipment Date: 20121003  
Creation Date: 4/4/2013 22:15:21  
Receipt Date: 20121022  
Manifest ID: 005521053FLE  
Gen EPA ID: CAL000356846  
Trans EPA ID: MNS000110924  
Trans Name: STERICYCLE SPECIALTY WASTE SOLUTIONS INC  
Trans 2 EPA ID: OKD981588791  
Trans 2 Name: TRIAD TRANSPORT INC

Map ID  
Direction  
Distance  
Elevation

MAP FINDINGS

Site

Database(s)

EDR ID Number  
EPA ID Number

**CVS PHARMACY #8883 (Continued)**

**S113159822**

TSDF EPA ID:	INR000110197
Trans Name:	STERICYCLE INC
TSDF Alt EPA ID:	Not reported
TSDF Alt Name:	Not reported
Waste Code:	214
RCRA Code:	D001
Meth Code:	H141
Quantity Tons:	0.0055
Waste Quantity:	11
Quantity Unit:	P
Additional Code 1:	Not reported
Additional Code 2:	Not reported
Additional Code 3:	Not reported
Additional Code 4:	Not reported
Additional Code 5:	Not reported
Year:	2012
Shipment Date:	20121003
Creation Date:	4/4/2013 22:15:21
Receipt Date:	20121022
Manifest ID:	005521053FLE
Gen EPA ID:	CAL000356846
Trans EPA ID:	MNS000110924
Trans Name:	STERICYCLE SPECIALTY WASTE SOLUTIONS INC
Trans 2 EPA ID:	OKD981588791
Trans 2 Name:	TRIAD TRANSPORT INC
TSDF EPA ID:	INR000110197
Trans Name:	STERICYCLE INC
TSDF Alt EPA ID:	Not reported
TSDF Alt Name:	Not reported
Waste Code:	214
RCRA Code:	D001
Meth Code:	H141
Quantity Tons:	0.0035
Waste Quantity:	7
Quantity Unit:	P
Additional Code 1:	Not reported
Additional Code 2:	Not reported
Additional Code 3:	Not reported
Additional Code 4:	Not reported
Additional Code 5:	Not reported
Year:	2012
Shipment Date:	20121003
Creation Date:	4/4/2013 22:15:21
Receipt Date:	20121022
Manifest ID:	005521053FLE
Gen EPA ID:	CAL000356846
Trans EPA ID:	MNS000110924
Trans Name:	STERICYCLE SPECIALTY WASTE SOLUTIONS INC
Trans 2 EPA ID:	OKD981588791
Trans 2 Name:	TRIAD TRANSPORT INC
TSDF EPA ID:	INR000110197
Trans Name:	STERICYCLE INC
TSDF Alt EPA ID:	Not reported
TSDF Alt Name:	Not reported
Waste Code:	Not reported

Map ID  
Direction  
Distance  
Elevation

MAP FINDINGS

Site

Database(s)

EDR ID Number  
EPA ID Number

**CVS PHARMACY #8883 (Continued)**

**S113159822**

RCRA Code:	P204
Meth Code:	H141
Quantity Tons:	0.0015
Waste Quantity:	3
Quantity Unit:	P
Additional Code 1:	P188
Additional Code 2:	P081
Additional Code 3:	P075
Additional Code 4:	P012
Additional Code 5:	Not reported
Year:	2012
Shipment Date:	20121003
Creation Date:	4/4/2013 22:15:21
Receipt Date:	20121022
Manifest ID:	005521053FLE
Gen EPA ID:	CAL000356846
Trans EPA ID:	MNS000110924
Trans Name:	STERICYCLE SPECIALTY WASTE SOLUTIONS INC
Trans 2 EPA ID:	OKD981588791
Trans 2 Name:	TRIAD TRANSPORT INC
TSDf EPA ID:	INR000110197
Trans Name:	STERICYCLE INC
TSDf Alt EPA ID:	Not reported
TSDf Alt Name:	Not reported
Waste Code:	311
RCRA Code:	Not reported
Meth Code:	Not reported
Quantity Tons:	0.025
Waste Quantity:	50
Quantity Unit:	P
Additional Code 1:	Not reported
Additional Code 2:	Not reported
Additional Code 3:	Not reported
Additional Code 4:	Not reported
Additional Code 5:	Not reported
Year:	2012
Shipment Date:	20121103
Creation Date:	Not reported
Receipt Date:	Not reported
Manifest ID:	005865631FLE
Gen EPA ID:	CAL000356846
Trans EPA ID:	MNS000110924
Trans Name:	STERICYCLE SPECIALTY WASTE SOLUTIONS INC
Trans 2 EPA ID:	OKD981588791
Trans 2 Name:	TRIAD TRANSPORT INC
TSDf EPA ID:	INR000110197
Trans Name:	STERICYCLE INC
TSDf Alt EPA ID:	Not reported
TSDf Alt Name:	Not reported
Waste Code:	561
RCRA Code:	Not reported
Meth Code:	Not reported
Quantity Tons:	0.05
Waste Quantity:	100
Quantity Unit:	P

Map ID  
Direction  
Distance  
Elevation

MAP FINDINGS

Site

Database(s)

EDR ID Number  
EPA ID Number

CVS PHARMACY #8883 (Continued)

S113159822

Additional Code 1:	Not reported
Additional Code 2:	Not reported
Additional Code 3:	Not reported
Additional Code 4:	Not reported
Additional Code 5:	Not reported
Year:	2012
Shipment Date:	20121206
Creation Date:	Not reported
Receipt Date:	Not reported
Manifest ID:	005865711FLE
Gen EPA ID:	CAL000356846
Trans EPA ID:	MNS000110924
Trans Name:	STERICYCLE SPECIALTY WASTE SOLUTIONS INC
Trans 2 EPA ID:	OKD981588791
Trans 2 Name:	TRIAD TRANSPORT INC
TSDf EPA ID:	INR000110197
Trans Name:	STERICYCLE INC
TSDf Alt EPA ID:	Not reported
TSDf Alt Name:	Not reported
Waste Code:	561
RCRA Code:	Not reported
Meth Code:	Not reported
Quantity Tons:	0.22
Waste Quantity:	440
Quantity Unit:	P
Additional Code 1:	Not reported
Additional Code 2:	Not reported
Additional Code 3:	Not reported
Additional Code 4:	Not reported
Additional Code 5:	Not reported
Year:	2012
Shipment Date:	20121206
Creation Date:	Not reported
Receipt Date:	Not reported
Manifest ID:	005865711FLE
Gen EPA ID:	CAL000356846
Trans EPA ID:	MNS000110924
Trans Name:	STERICYCLE SPECIALTY WASTE SOLUTIONS INC
Trans 2 EPA ID:	OKD981588791
Trans 2 Name:	TRIAD TRANSPORT INC
TSDf EPA ID:	INR000110197
Trans Name:	STERICYCLE INC
TSDf Alt EPA ID:	Not reported
TSDf Alt Name:	Not reported
Waste Code:	Not reported
RCRA Code:	Not reported
Meth Code:	Not reported
Quantity Tons:	0.1125
Waste Quantity:	225
Quantity Unit:	P
Additional Code 1:	Not reported
Additional Code 2:	Not reported
Additional Code 3:	Not reported
Additional Code 4:	Not reported
Additional Code 5:	Not reported



Map ID  
Direction  
Distance  
Elevation

MAP FINDINGS

Site

Database(s)

EDR ID Number  
EPA ID Number

**CVS PHARMACY #8883 (Continued)**

**S113159822**

Year: 2012  
Shipment Date: 20121206  
Creation Date: Not reported  
Receipt Date: Not reported  
Manifest ID: 005865711FLE  
Gen EPA ID: CAL000356846  
Trans EPA ID: MNS000110924  
Trans Name: STERICYCLE SPECIALTY WASTE SOLUTIONS INC  
Trans 2 EPA ID: OKD981588791  
Trans 2 Name: TRIAD TRANSPORT INC  
TSD EPA ID: INR000110197  
Trans Name: STERICYCLE INC  
TSD Alt EPA ID: Not reported  
TSD Alt Name: Not reported  
Waste Code: Not reported  
RCRA Code: Not reported  
Meth Code: Not reported  
Quantity Tons: 0.009  
Waste Quantity: 18  
Quantity Unit: P  
Additional Code 1: Not reported  
Additional Code 2: Not reported  
Additional Code 3: Not reported  
Additional Code 4: Not reported  
Additional Code 5: Not reported

Name: CVS PHARMACY # 8883  
Address: 3911 S BRISTOL ST  
Address 2: Not reported  
City,State,Zip: SANTA ANA, CA 92704  
Year: 2012  
Gepaid: CAL000356846  
Contact: Wendy Brant  
Telephone: 4017651500  
Mailing Name: Not reported  
Mailing Address: 1 CVS DR  
Gen County: 30  
Waste Category: Pharmaceutical waste  
TSD EPA ID: INR000110197  
TSD County: Not reported  
Disposal Method: Storage, Bulking, And/Or Transfer Off Site--No Treatment/Reovery (H010-H129) Or (H131-H135)  
Tons: 0.0035

Additional Info:  
Year: 2012  
Shipment Date: 20120808  
Creation Date: Not reported  
Receipt Date: Not reported  
Manifest ID: 005509583FLE  
Gen EPA ID: CAL000356846  
Trans EPA ID: MNS000110924  
Trans Name: STERICYCLE SPECIALTY WASTE SOLUTIONS INC  
Trans 2 EPA ID: OKD981588791  
Trans 2 Name: TRIAD TRANSPORT INC  
TSD EPA ID: INR000110197  
Trans Name: STERICYCLE INC

Map ID  
Direction  
Distance  
Elevation

MAP FINDINGS

Site

Database(s)

EDR ID Number  
EPA ID Number

CVS PHARMACY #8883 (Continued)

S113159822

TSDf Alt EPA ID:	Not reported
TSDf Alt Name:	Not reported
Waste Code:	561
RCRA Code:	Not reported
Meth Code:	Not reported
Quantity Tons:	0.0185
Waste Quantity:	37
Quantity Unit:	P
Additional Code 1:	Not reported
Additional Code 2:	Not reported
Additional Code 3:	Not reported
Additional Code 4:	Not reported
Additional Code 5:	Not reported
Year:	2012
Shipment Date:	20120808
Creation Date:	Not reported
Receipt Date:	Not reported
Manifest ID:	005509583FLE
Gen EPA ID:	CAL000356846
Trans EPA ID:	MNS000110924
Trans Name:	STERICYCLE SPECIALTY WASTE SOLUTIONS INC
Trans 2 EPA ID:	OKD981588791
Trans 2 Name:	TRIAD TRANSPORT INC
TSDf EPA ID:	INR000110197
Trans Name:	STERICYCLE INC
TSDf Alt EPA ID:	Not reported
TSDf Alt Name:	Not reported
Waste Code:	311
RCRA Code:	Not reported
Meth Code:	Not reported
Quantity Tons:	0.0035
Waste Quantity:	7
Quantity Unit:	P
Additional Code 1:	Not reported
Additional Code 2:	Not reported
Additional Code 3:	Not reported
Additional Code 4:	Not reported
Additional Code 5:	Not reported
Year:	2012
Shipment Date:	20120808
Creation Date:	Not reported
Receipt Date:	Not reported
Manifest ID:	005509583FLE
Gen EPA ID:	CAL000356846
Trans EPA ID:	MNS000110924
Trans Name:	STERICYCLE SPECIALTY WASTE SOLUTIONS INC
Trans 2 EPA ID:	OKD981588791
Trans 2 Name:	TRIAD TRANSPORT INC
TSDf EPA ID:	INR000110197
Trans Name:	STERICYCLE INC
TSDf Alt EPA ID:	Not reported
TSDf Alt Name:	Not reported
Waste Code:	311
RCRA Code:	Not reported
Meth Code:	Not reported

Map ID  
Direction  
Distance  
Elevation

MAP FINDINGS

Site

Database(s)

EDR ID Number  
EPA ID Number

CVS PHARMACY #8883 (Continued)

S113159822

Quantity Tons:	0.0005
Waste Quantity:	1
Quantity Unit:	P
Additional Code 1:	Not reported
Additional Code 2:	Not reported
Additional Code 3:	Not reported
Additional Code 4:	Not reported
Additional Code 5:	Not reported
Year:	2012
Shipment Date:	20120808
Creation Date:	Not reported
Receipt Date:	Not reported
Manifest ID:	005509583FLE
Gen EPA ID:	CAL000356846
Trans EPA ID:	MNS000110924
Trans Name:	STERICYCLE SPECIALTY WASTE SOLUTIONS INC
Trans 2 EPA ID:	OKD981588791
Trans 2 Name:	TRIAD TRANSPORT INC
TSDf EPA ID:	INR000110197
Trans Name:	STERICYCLE INC
TSDf Alt EPA ID:	Not reported
TSDf Alt Name:	Not reported
Waste Code:	Not reported
RCRA Code:	Not reported
Meth Code:	Not reported
Quantity Tons:	0.002
Waste Quantity:	4
Quantity Unit:	P
Additional Code 1:	Not reported
Additional Code 2:	Not reported
Additional Code 3:	Not reported
Additional Code 4:	Not reported
Additional Code 5:	Not reported
Year:	2012
Shipment Date:	20120906
Creation Date:	8/18/2013 22:15:15
Receipt Date:	20121001
Manifest ID:	005865499FLE
Gen EPA ID:	CAL000356846
Trans EPA ID:	MNS000110924
Trans Name:	STERICYCLE SPECIALTY WASTE SOLUTIONS INC
Trans 2 EPA ID:	OKD981588791
Trans 2 Name:	TRIAD TRANSPORT INC
TSDf EPA ID:	INR000110197
Trans Name:	STERICYCLE INC
TSDf Alt EPA ID:	Not reported
TSDf Alt Name:	Not reported
Waste Code:	311
RCRA Code:	P001
Meth Code:	H141
Quantity Tons:	0.0005
Waste Quantity:	1
Quantity Unit:	P
Additional Code 1:	Not reported
Additional Code 2:	Not reported

Map ID  
Direction  
Distance  
Elevation

MAP FINDINGS

Site

Database(s)

EDR ID Number  
EPA ID Number

**CVS PHARMACY #8883 (Continued)**

**S113159822**

Additional Code 3:	Not reported
Additional Code 4:	Not reported
Additional Code 5:	Not reported
Year:	2012
Shipment Date:	20120906
Creation Date:	8/18/2013 22:15:15
Receipt Date:	20121001
Manifest ID:	005865499FLE
Gen EPA ID:	CAL000356846
Trans EPA ID:	MNS000110924
Trans Name:	STERICYCLE SPECIALTY WASTE SOLUTIONS INC
Trans 2 EPA ID:	OKD981588791
Trans 2 Name:	TRIAD TRANSPORT INC
TSDf EPA ID:	INR000110197
Trans Name:	STERICYCLE INC
TSDf Alt EPA ID:	Not reported
TSDf Alt Name:	Not reported
Waste Code:	214
RCRA Code:	D001
Meth Code:	H141
Quantity Tons:	0.0105
Waste Quantity:	21
Quantity Unit:	P
Additional Code 1:	Not reported
Additional Code 2:	Not reported
Additional Code 3:	Not reported
Additional Code 4:	Not reported
Additional Code 5:	Not reported
Year:	2012
Shipment Date:	20120906
Creation Date:	8/18/2013 22:15:15
Receipt Date:	20121001
Manifest ID:	005865499FLE
Gen EPA ID:	CAL000356846
Trans EPA ID:	MNS000110924
Trans Name:	STERICYCLE SPECIALTY WASTE SOLUTIONS INC
Trans 2 EPA ID:	OKD981588791
Trans 2 Name:	TRIAD TRANSPORT INC
TSDf EPA ID:	INR000110197
Trans Name:	STERICYCLE INC
TSDf Alt EPA ID:	Not reported
TSDf Alt Name:	Not reported
Waste Code:	561
RCRA Code:	Not reported
Meth Code:	Not reported
Quantity Tons:	0.0315
Waste Quantity:	63
Quantity Unit:	P
Additional Code 1:	Not reported
Additional Code 2:	Not reported
Additional Code 3:	Not reported
Additional Code 4:	Not reported
Additional Code 5:	Not reported
Year:	2012

Map ID  
Direction  
Distance  
Elevation

MAP FINDINGS

Site

Database(s)

EDR ID Number  
EPA ID Number

**CVS PHARMACY #8883 (Continued)**

**S113159822**

Shipment Date: 20120906  
Creation Date: 8/18/2013 22:15:15  
Receipt Date: 20121001  
Manifest ID: 005865499FLE  
Gen EPA ID: CAL000356846  
Trans EPA ID: MNS000110924  
Trans Name: STERICYCLE SPECIALTY WASTE SOLUTIONS INC  
Trans 2 EPA ID: OKD981588791  
Trans 2 Name: TRIAD TRANSPORT INC  
TSDf EPA ID: INR000110197  
Trans Name: STERICYCLE INC  
TSDf Alt EPA ID: Not reported  
TSDf Alt Name: Not reported  
Waste Code: Not reported  
RCRA Code: Not reported  
Meth Code: Not reported  
Quantity Tons: 0.0145  
Waste Quantity: 29  
Quantity Unit: P  
Additional Code 1: Not reported  
Additional Code 2: Not reported  
Additional Code 3: Not reported  
Additional Code 4: Not reported  
Additional Code 5: Not reported

Year: 2012  
Shipment Date: 20121103  
Creation Date: 4/6/2013 22:15:07  
Receipt Date: 20121109  
Manifest ID: 005865631FLE  
Gen EPA ID: CAL000356846  
Trans EPA ID: MNS000110924  
Trans Name: STERICYCLE SPECIALTY WASTE SOLUTIONS INC  
Trans 2 EPA ID: OKD981588791  
Trans 2 Name: TRIAD TRANSPORT INC  
TSDf EPA ID: INR000110197  
Trans Name: STERICYCLE INC  
TSDf Alt EPA ID: Not reported  
TSDf Alt Name: Not reported  
Waste Code: 214  
RCRA Code: D001  
Meth Code: H141  
Quantity Tons: 0.008  
Waste Quantity: 16  
Quantity Unit: P  
Additional Code 1: Not reported  
Additional Code 2: Not reported  
Additional Code 3: Not reported  
Additional Code 4: Not reported  
Additional Code 5: Not reported

Year: 2012  
Shipment Date: 20121103  
Creation Date: 4/6/2013 22:15:07  
Receipt Date: 20121109  
Manifest ID: 005865631FLE  
Gen EPA ID: CAL000356846

Map ID  
Direction  
Distance  
Elevation

MAP FINDINGS

Site

Database(s)

EDR ID Number  
EPA ID Number

CVS PHARMACY #8883 (Continued)

S113159822

Trans EPA ID:	MNS000110924
Trans Name:	STERICYCLE SPECIALTY WASTE SOLUTIONS INC
Trans 2 EPA ID:	OKD981588791
Trans 2 Name:	TRIAD TRANSPORT INC
TSDf EPA ID:	INR000110197
Trans Name:	STERICYCLE INC
TSDf Alt EPA ID:	Not reported
TSDf Alt Name:	Not reported
Waste Code:	311
RCRA Code:	P001
Meth Code:	H141
Quantity Tons:	0.0005
Waste Quantity:	1
Quantity Unit:	P
Additional Code 1:	Not reported
Additional Code 2:	Not reported
Additional Code 3:	Not reported
Additional Code 4:	Not reported
Additional Code 5:	Not reported
Year:	2012
Shipment Date:	20121103
Creation Date:	4/6/2013 22:15:07
Receipt Date:	20121109
Manifest ID:	005865631FLE
Gen EPA ID:	CAL000356846
Trans EPA ID:	MNS000110924
Trans Name:	STERICYCLE SPECIALTY WASTE SOLUTIONS INC
Trans 2 EPA ID:	OKD981588791
Trans 2 Name:	TRIAD TRANSPORT INC
TSDf EPA ID:	INR000110197
Trans Name:	STERICYCLE INC
TSDf Alt EPA ID:	Not reported
TSDf Alt Name:	Not reported
Waste Code:	561
RCRA Code:	Not reported
Meth Code:	Not reported
Quantity Tons:	0.008
Waste Quantity:	16
Quantity Unit:	P
Additional Code 1:	Not reported
Additional Code 2:	Not reported
Additional Code 3:	Not reported
Additional Code 4:	Not reported
Additional Code 5:	Not reported
Year:	2012
Shipment Date:	20121103
Creation Date:	4/6/2013 22:15:07
Receipt Date:	20121109
Manifest ID:	005865631FLE
Gen EPA ID:	CAL000356846
Trans EPA ID:	MNS000110924
Trans Name:	STERICYCLE SPECIALTY WASTE SOLUTIONS INC
Trans 2 EPA ID:	OKD981588791
Trans 2 Name:	TRIAD TRANSPORT INC
TSDf EPA ID:	INR000110197

Map ID  
Direction  
Distance  
Elevation

MAP FINDINGS

Site

Database(s)

EDR ID Number  
EPA ID Number

**CVS PHARMACY #8883 (Continued)**

**S113159822**

Trans Name:	STERICYCLE INC
TSDF Alt EPA ID:	Not reported
TSDF Alt Name:	Not reported
Waste Code:	Not reported
RCRA Code:	Not reported
Meth Code:	Not reported
Quantity Tons:	0.005
Waste Quantity:	10
Quantity Unit:	P
Additional Code 1:	Not reported
Additional Code 2:	Not reported
Additional Code 3:	Not reported
Additional Code 4:	Not reported
Additional Code 5:	Not reported
Year:	2012
Shipment Date:	20121206
Creation Date:	4/29/2013 22:15:06
Receipt Date:	20121218
Manifest ID:	005865711FLE
Gen EPA ID:	CAL000356846
Trans EPA ID:	MNS000110924
Trans Name:	STERICYCLE SPECIALTY WASTE SOLUTIONS INC
Trans 2 EPA ID:	OKD981588791
Trans 2 Name:	TRIAD TRANSPORT INC
TSDF EPA ID:	INR000110197
Trans Name:	STERICYCLE INC
TSDF Alt EPA ID:	Not reported
TSDF Alt Name:	Not reported
Waste Code:	311
RCRA Code:	P001
Meth Code:	H141
Quantity Tons:	0.0005
Waste Quantity:	1
Quantity Unit:	P
Additional Code 1:	Not reported
Additional Code 2:	Not reported
Additional Code 3:	Not reported
Additional Code 4:	Not reported
Additional Code 5:	Not reported
Year:	2012
Shipment Date:	20121206
Creation Date:	4/29/2013 22:15:06
Receipt Date:	20121218
Manifest ID:	005865711FLE
Gen EPA ID:	CAL000356846
Trans EPA ID:	MNS000110924
Trans Name:	STERICYCLE SPECIALTY WASTE SOLUTIONS INC
Trans 2 EPA ID:	OKD981588791
Trans 2 Name:	TRIAD TRANSPORT INC
TSDF EPA ID:	INR000110197
Trans Name:	STERICYCLE INC
TSDF Alt EPA ID:	Not reported
TSDF Alt Name:	Not reported
Waste Code:	214
RCRA Code:	D001

Map ID  
Direction  
Distance  
Elevation

MAP FINDINGS

Site

Database(s)

EDR ID Number  
EPA ID Number

**CVS PHARMACY #8883 (Continued)**

**S113159822**

Meth Code: H141  
Quantity Tons: 0.0065  
Waste Quantity: 13  
Quantity Unit: P  
Additional Code 1: Not reported  
Additional Code 2: Not reported  
Additional Code 3: Not reported  
Additional Code 4: Not reported  
Additional Code 5: Not reported

Year: 2012  
Shipment Date: 20121206  
Creation Date: 4/29/2013 22:15:06  
Receipt Date: 20121218  
Manifest ID: 005865711FLE  
Gen EPA ID: CAL000356846  
Trans EPA ID: MNS000110924  
Trans Name: STERICYCLE SPECIALTY WASTE SOLUTIONS INC  
Trans 2 EPA ID: OKD981588791  
Trans 2 Name: TRIAD TRANSPORT INC  
TSDf EPA ID: INR000110197  
Trans Name: STERICYCLE INC  
TSDf Alt EPA ID: Not reported  
TSDf Alt Name: Not reported  
Waste Code: 214  
RCRA Code: D001  
Meth Code: H141  
Quantity Tons: 0.0115  
Waste Quantity: 23  
Quantity Unit: P  
Additional Code 1: Not reported  
Additional Code 2: Not reported  
Additional Code 3: Not reported  
Additional Code 4: Not reported  
Additional Code 5: Not reported

Year: 2012  
Shipment Date: 20121206  
Creation Date: 4/29/2013 22:15:06  
Receipt Date: 20121218  
Manifest ID: 005865711FLE  
Gen EPA ID: CAL000356846  
Trans EPA ID: MNS000110924  
Trans Name: STERICYCLE SPECIALTY WASTE SOLUTIONS INC  
Trans 2 EPA ID: OKD981588791  
Trans 2 Name: TRIAD TRANSPORT INC  
TSDf EPA ID: INR000110197  
Trans Name: STERICYCLE INC  
TSDf Alt EPA ID: Not reported  
TSDf Alt Name: Not reported  
Waste Code: 311  
RCRA Code: Not reported  
Meth Code: Not reported  
Quantity Tons: 0.0015  
Waste Quantity: 3  
Quantity Unit: P  
Additional Code 1: Not reported



Map ID  
Direction  
Distance  
Elevation

MAP FINDINGS

Site

Database(s)

EDR ID Number  
EPA ID Number

**CVS PHARMACY #8883 (Continued)**

**S113159822**

Additional Code 2:	Not reported
Additional Code 3:	Not reported
Additional Code 4:	Not reported
Additional Code 5:	Not reported
Year:	2012
Shipment Date:	20120808
Creation Date:	1/19/2013 22:15:15
Receipt Date:	20120821
Manifest ID:	005509583FLE
Gen EPA ID:	CAL000356846
Trans EPA ID:	MNS000110924
Trans Name:	STERICYCLE SPECIALTY WASTE SOLUTIONS INC
Trans 2 EPA ID:	OKD981588791
Trans 2 Name:	TRIAD TRANSPORT INC
TSDf EPA ID:	INR000110197
Trans Name:	STERICYCLE INC
TSDf Alt EPA ID:	Not reported
TSDf Alt Name:	Not reported
Waste Code:	214
RCRA Code:	D001
Meth Code:	H141
Quantity Tons:	0.0005
Waste Quantity:	1
Quantity Unit:	P
Additional Code 1:	Not reported
Additional Code 2:	Not reported
Additional Code 3:	Not reported
Additional Code 4:	Not reported
Additional Code 5:	Not reported
Year:	2012
Shipment Date:	20120808
Creation Date:	1/19/2013 22:15:15
Receipt Date:	20120821
Manifest ID:	005509583FLE
Gen EPA ID:	CAL000356846
Trans EPA ID:	MNS000110924
Trans Name:	STERICYCLE SPECIALTY WASTE SOLUTIONS INC
Trans 2 EPA ID:	OKD981588791
Trans 2 Name:	TRIAD TRANSPORT INC
TSDf EPA ID:	INR000110197
Trans Name:	STERICYCLE INC
TSDf Alt EPA ID:	Not reported
TSDf Alt Name:	Not reported
Waste Code:	Not reported
RCRA Code:	P204
Meth Code:	H141
Quantity Tons:	0.0005
Waste Quantity:	1
Quantity Unit:	P
Additional Code 1:	P188
Additional Code 2:	P081
Additional Code 3:	P075
Additional Code 4:	P012
Additional Code 5:	Not reported

Map ID  
Direction  
Distance  
Elevation

MAP FINDINGS

Site

Database(s)

EDR ID Number  
EPA ID Number

**CVS PHARMACY #8883 (Continued)**

**S113159822**

Year: 2012  
Shipment Date: 20120808  
Creation Date: 1/19/2013 22:15:15  
Receipt Date: 20120821  
Manifest ID: 005509583FLE  
Gen EPA ID: CAL000356846  
Trans EPA ID: MNS000110924  
Trans Name: STERICYCLE SPECIALTY WASTE SOLUTIONS INC  
Trans 2 EPA ID: OKD981588791  
Trans 2 Name: TRIAD TRANSPORT INC  
TSDf EPA ID: INR000110197  
Trans Name: STERICYCLE INC  
TSDf Alt EPA ID: Not reported  
TSDf Alt Name: Not reported  
Waste Code: 311  
RCRA Code: P001  
Meth Code: H141  
Quantity Tons: 0.0005  
Waste Quantity: 1  
Quantity Unit: P  
Additional Code 1: Not reported  
Additional Code 2: Not reported  
Additional Code 3: Not reported  
Additional Code 4: Not reported  
Additional Code 5: Not reported

Year: 2012  
Shipment Date: 20120808  
Creation Date: 1/19/2013 22:15:15  
Receipt Date: 20120821  
Manifest ID: 005509583FLE  
Gen EPA ID: CAL000356846  
Trans EPA ID: MNS000110924  
Trans Name: STERICYCLE SPECIALTY WASTE SOLUTIONS INC  
Trans 2 EPA ID: OKD981588791  
Trans 2 Name: TRIAD TRANSPORT INC  
TSDf EPA ID: INR000110197  
Trans Name: STERICYCLE INC  
TSDf Alt EPA ID: Not reported  
TSDf Alt Name: Not reported  
Waste Code: 214  
RCRA Code: D001  
Meth Code: H141  
Quantity Tons: 0.0015  
Waste Quantity: 3  
Quantity Unit: P  
Additional Code 1: Not reported  
Additional Code 2: Not reported  
Additional Code 3: Not reported  
Additional Code 4: Not reported  
Additional Code 5: Not reported

Year: 2012  
Shipment Date: 20121003  
Creation Date: Not reported  
Receipt Date: Not reported  
Manifest ID: 005521053FLE

Map ID  
Direction  
Distance  
Elevation

MAP FINDINGS

Site

Database(s)

EDR ID Number  
EPA ID Number

**CVS PHARMACY #8883 (Continued)**

**S113159822**

Gen EPA ID: CAL000356846  
Trans EPA ID: MNS000110924  
Trans Name: STERICYCLE SPECIALTY WASTE SOLUTIONS INC  
Trans 2 EPA ID: OKD981588791  
Trans 2 Name: TRIAD TRANSPORT INC  
TSDf EPA ID: INR000110197  
Trans Name: STERICYCLE INC  
TSDf Alt EPA ID: Not reported  
TSDf Alt Name: Not reported  
Waste Code: 561  
RCRA Code: Not reported  
Meth Code: Not reported  
Quantity Tons: 0.016  
Waste Quantity: 32  
Quantity Unit: P  
Additional Code 1: Not reported  
Additional Code 2: Not reported  
Additional Code 3: Not reported  
Additional Code 4: Not reported  
Additional Code 5: Not reported

Year: 2012  
Shipment Date: 20121003  
Creation Date: Not reported  
Receipt Date: Not reported  
Manifest ID: 005521053FLE  
Gen EPA ID: CAL000356846  
Trans EPA ID: MNS000110924  
Trans Name: STERICYCLE SPECIALTY WASTE SOLUTIONS INC  
Trans 2 EPA ID: OKD981588791  
Trans 2 Name: TRIAD TRANSPORT INC  
TSDf EPA ID: INR000110197  
Trans Name: STERICYCLE INC  
TSDf Alt EPA ID: Not reported  
TSDf Alt Name: Not reported  
Waste Code: Not reported  
RCRA Code: Not reported  
Meth Code: Not reported  
Quantity Tons: 0.0155  
Waste Quantity: 31  
Quantity Unit: P  
Additional Code 1: Not reported  
Additional Code 2: Not reported  
Additional Code 3: Not reported  
Additional Code 4: Not reported  
Additional Code 5: Not reported

Year: 2012  
Shipment Date: 20120419  
Creation Date: Not reported  
Receipt Date: Not reported  
Manifest ID: 005438437FLE  
Gen EPA ID: CAL000356846  
Trans EPA ID: MNS000110924  
Trans Name: STERICYCLE SPECIALTY WASTE SOLUTIONS INC  
Trans 2 EPA ID: OKD981588791  
Trans 2 Name: TRIAD TRANSPORT INC

Map ID  
Direction  
Distance  
Elevation

MAP FINDINGS

Site

Database(s)

EDR ID Number  
EPA ID Number

**CVS PHARMACY #8883 (Continued)**

**S113159822**

TSDF EPA ID:	INR000110197
Trans Name:	STERICYCLE INC
TSDF Alt EPA ID:	Not reported
TSDF Alt Name:	Not reported
Waste Code:	311
RCRA Code:	Not reported
Meth Code:	H141
Quantity Tons:	0.0005
Waste Quantity:	1
Quantity Unit:	P
Additional Code 1:	Not reported
Additional Code 2:	Not reported
Additional Code 3:	Not reported
Additional Code 4:	Not reported
Additional Code 5:	Not reported
Year:	2012
Shipment Date:	20120419
Creation Date:	Not reported
Receipt Date:	Not reported
Manifest ID:	005438437FLE
Gen EPA ID:	CAL000356846
Trans EPA ID:	MNS000110924
Trans Name:	STERICYCLE SPECIALTY WASTE SOLUTIONS INC
Trans 2 EPA ID:	OKD981588791
Trans 2 Name:	TRIAD TRANSPORT INC
TSDF EPA ID:	INR000110197
Trans Name:	STERICYCLE INC
TSDF Alt EPA ID:	Not reported
TSDF Alt Name:	Not reported
Waste Code:	Not reported
RCRA Code:	Not reported
Meth Code:	Not reported
Quantity Tons:	0.0115
Waste Quantity:	23
Quantity Unit:	P
Additional Code 1:	Not reported
Additional Code 2:	Not reported
Additional Code 3:	Not reported
Additional Code 4:	Not reported
Additional Code 5:	Not reported
Year:	2012
Shipment Date:	20120419
Creation Date:	Not reported
Receipt Date:	Not reported
Manifest ID:	005438437FLE
Gen EPA ID:	CAL000356846
Trans EPA ID:	MNS000110924
Trans Name:	STERICYCLE SPECIALTY WASTE SOLUTIONS INC
Trans 2 EPA ID:	OKD981588791
Trans 2 Name:	TRIAD TRANSPORT INC
TSDF EPA ID:	INR000110197
Trans Name:	STERICYCLE INC
TSDF Alt EPA ID:	Not reported
TSDF Alt Name:	Not reported
Waste Code:	561

Map ID  
Direction  
Distance  
Elevation

MAP FINDINGS

Site

Database(s)

EDR ID Number  
EPA ID Number

**CVS PHARMACY #8883 (Continued)**

**S113159822**

RCRA Code:	Not reported
Meth Code:	Not reported
Quantity Tons:	0.0095
Waste Quantity:	19
Quantity Unit:	P
Additional Code 1:	Not reported
Additional Code 2:	Not reported
Additional Code 3:	Not reported
Additional Code 4:	Not reported
Additional Code 5:	Not reported
Year:	2012
Shipment Date:	20120419
Creation Date:	Not reported
Receipt Date:	Not reported
Manifest ID:	005438437FLE
Gen EPA ID:	CAL000356846
Trans EPA ID:	MNS000110924
Trans Name:	STERICYCLE SPECIALTY WASTE SOLUTIONS INC
Trans 2 EPA ID:	OKD981588791
Trans 2 Name:	TRIAD TRANSPORT INC
TSDf EPA ID:	INR000110197
Trans Name:	STERICYCLE INC
TSDf Alt EPA ID:	Not reported
TSDf Alt Name:	Not reported
Waste Code:	Not reported
RCRA Code:	Not reported
Meth Code:	Not reported
Quantity Tons:	0.0015
Waste Quantity:	3
Quantity Unit:	P
Additional Code 1:	Not reported
Additional Code 2:	Not reported
Additional Code 3:	Not reported
Additional Code 4:	Not reported
Additional Code 5:	Not reported
Year:	2012
Shipment Date:	20120419
Creation Date:	12/6/2012 22:15:45
Receipt Date:	20120604
Manifest ID:	005438437FLE
Gen EPA ID:	CAL000356846
Trans EPA ID:	MNS000110924
Trans Name:	STERICYCLE SPECIALTY WASTE SOLUTIONS INC
Trans 2 EPA ID:	OKD981588791
Trans 2 Name:	TRIAD TRANSPORT INC
TSDf EPA ID:	INR000110197
Trans Name:	STERICYCLE INC
TSDf Alt EPA ID:	Not reported
TSDf Alt Name:	Not reported
Waste Code:	214
RCRA Code:	D001
Meth Code:	H141
Quantity Tons:	0.0085
Waste Quantity:	17
Quantity Unit:	P

Map ID  
Direction  
Distance  
Elevation

MAP FINDINGS

Site

Database(s)

EDR ID Number  
EPA ID Number

**CVS PHARMACY #8883 (Continued)**

**S113159822**

Additional Code 1: Not reported  
Additional Code 2: Not reported  
Additional Code 3: Not reported  
Additional Code 4: Not reported  
Additional Code 5: Not reported

Year: 2012  
Shipment Date: 20120419  
Creation Date: 12/6/2012 22:15:45  
Receipt Date: 20120604  
Manifest ID: 005438437FLE  
Gen EPA ID: CAL000356846  
Trans EPA ID: MNS000110924  
Trans Name: STERICYCLE SPECIALTY WASTE SOLUTIONS INC  
Trans 2 EPA ID: OKD981588791  
Trans 2 Name: TRIAD TRANSPORT INC  
TSDf EPA ID: INR000110197  
Trans Name: STERICYCLE INC  
TSDf Alt EPA ID: Not reported  
TSDf Alt Name: Not reported  
Waste Code: 122  
RCRA Code: D002  
Meth Code: H141  
Quantity Tons: 0.003  
Waste Quantity: 6  
Quantity Unit: P  
Additional Code 1: Not reported  
Additional Code 2: Not reported  
Additional Code 3: Not reported  
Additional Code 4: Not reported  
Additional Code 5: Not reported

Year: 2012  
Shipment Date: 20120419  
Creation Date: 12/6/2012 22:15:45  
Receipt Date: 20120604  
Manifest ID: 005438437FLE  
Gen EPA ID: CAL000356846  
Trans EPA ID: MNS000110924  
Trans Name: STERICYCLE SPECIALTY WASTE SOLUTIONS INC  
Trans 2 EPA ID: OKD981588791  
Trans 2 Name: TRIAD TRANSPORT INC  
TSDf EPA ID: INR000110197  
Trans Name: STERICYCLE INC  
TSDf Alt EPA ID: Not reported  
TSDf Alt Name: Not reported  
Waste Code: 541  
RCRA Code: D011  
Meth Code: H141  
Quantity Tons: 0.002  
Waste Quantity: 4  
Quantity Unit: P  
Additional Code 1: Not reported  
Additional Code 2: Not reported  
Additional Code 3: Not reported  
Additional Code 4: Not reported  
Additional Code 5: Not reported

Map ID  
Direction  
Distance  
Elevation

MAP FINDINGS

Site

Database(s)

EDR ID Number  
EPA ID Number

**CVS PHARMACY #8883 (Continued)**

**S113159822**

Year: 2012  
Shipment Date: 20120419  
Creation Date: 12/6/2012 22:15:45  
Receipt Date: 20120604  
Manifest ID: 005438437FLE  
Gen EPA ID: CAL000356846  
Trans EPA ID: MNS000110924  
Trans Name: STERICYCLE SPECIALTY WASTE SOLUTIONS INC  
Trans 2 EPA ID: OKD981588791  
Trans 2 Name: TRIAD TRANSPORT INC  
TSDf EPA ID: INR000110197  
Trans Name: STERICYCLE INC  
TSDf Alt EPA ID: Not reported  
TSDf Alt Name: Not reported  
Waste Code: 311  
RCRA Code: P001  
Meth Code: H141  
Quantity Tons: 0.0005  
Waste Quantity: 1  
Quantity Unit: P  
Additional Code 1: Not reported  
Additional Code 2: Not reported  
Additional Code 3: Not reported  
Additional Code 4: Not reported  
Additional Code 5: Not reported

Year: 2012  
Shipment Date: 20120330  
Creation Date: Not reported  
Receipt Date: Not reported  
Manifest ID: 005439422FLE  
Gen EPA ID: CAL000356846  
Trans EPA ID: MNS000110924  
Trans Name: STERICYCLE SPECIALTY WASTE SOLUTIONS INC  
Trans 2 EPA ID: OKD981588791  
Trans 2 Name: TRIAD TRANSPORT INC  
TSDf EPA ID: INR000110197  
Trans Name: STERICYCLE INC  
TSDf Alt EPA ID: Not reported  
TSDf Alt Name: Not reported  
Waste Code: 561  
RCRA Code: Not reported  
Meth Code: Not reported  
Quantity Tons: 0.029  
Waste Quantity: 58  
Quantity Unit: P  
Additional Code 1: Not reported  
Additional Code 2: Not reported  
Additional Code 3: Not reported  
Additional Code 4: Not reported  
Additional Code 5: Not reported

Year: 2012  
Shipment Date: 20120330  
Creation Date: 12/4/2012 22:15:41  
Receipt Date: 20120410  
Manifest ID: 005439422FLE

Map ID  
Direction  
Distance  
Elevation

MAP FINDINGS

Site

Database(s)

EDR ID Number  
EPA ID Number

CVS PHARMACY #8883 (Continued)

S113159822

Gen EPA ID: CAL000356846  
Trans EPA ID: MNS000110924  
Trans Name: STERICYCLE SPECIALTY WASTE SOLUTIONS INC  
Trans 2 EPA ID: OKD981588791  
Trans 2 Name: TRIAD TRANSPORT INC  
TSDf EPA ID: INR000110197  
Trans Name: STERICYCLE INC  
TSDf Alt EPA ID: Not reported  
TSDf Alt Name: Not reported  
Waste Code: 311  
RCRA Code: P001  
Meth Code: H141  
Quantity Tons: 0.001  
Waste Quantity: 2  
Quantity Unit: P  
Additional Code 1: Not reported  
Additional Code 2: Not reported  
Additional Code 3: Not reported  
Additional Code 4: Not reported  
Additional Code 5: Not reported

Year: 2012  
Shipment Date: 20120330  
Creation Date: 12/4/2012 22:15:41  
Receipt Date: 20120410  
Manifest ID: 005439422FLE  
Gen EPA ID: CAL000356846  
Trans EPA ID: MNS000110924  
Trans Name: STERICYCLE SPECIALTY WASTE SOLUTIONS INC  
Trans 2 EPA ID: OKD981588791  
Trans 2 Name: TRIAD TRANSPORT INC  
TSDf EPA ID: INR000110197  
Trans Name: STERICYCLE INC  
TSDf Alt EPA ID: Not reported  
TSDf Alt Name: Not reported  
Waste Code: 214  
RCRA Code: D001  
Meth Code: H141  
Quantity Tons: 0.013  
Waste Quantity: 26  
Quantity Unit: P  
Additional Code 1: Not reported  
Additional Code 2: Not reported  
Additional Code 3: Not reported  
Additional Code 4: Not reported  
Additional Code 5: Not reported

Year: 2012  
Shipment Date: 20120330  
Creation Date: 12/4/2012 22:15:41  
Receipt Date: 20120410  
Manifest ID: 005439422FLE  
Gen EPA ID: CAL000356846  
Trans EPA ID: MNS000110924  
Trans Name: STERICYCLE SPECIALTY WASTE SOLUTIONS INC  
Trans 2 EPA ID: OKD981588791  
Trans 2 Name: TRIAD TRANSPORT INC



Map ID  
Direction  
Distance  
Elevation

MAP FINDINGS

Site

Database(s)

EDR ID Number  
EPA ID Number

CVS PHARMACY #8883 (Continued)

S113159822

TSDF EPA ID:	INR000110197
Trans Name:	STERICYCLE INC
TSDF Alt EPA ID:	Not reported
TSDF Alt Name:	Not reported
Waste Code:	Not reported
RCRA Code:	Not reported
Meth Code:	Not reported
Quantity Tons:	0.021
Waste Quantity:	42
Quantity Unit:	P
Additional Code 1:	Not reported
Additional Code 2:	Not reported
Additional Code 3:	Not reported
Additional Code 4:	Not reported
Additional Code 5:	Not reported
Year:	2012
Shipment Date:	20120330
Creation Date:	12/4/2012 22:15:41
Receipt Date:	20120410
Manifest ID:	005439422FLE
Gen EPA ID:	CAL000356846
Trans EPA ID:	MNS000110924
Trans Name:	STERICYCLE SPECIALTY WASTE SOLUTIONS INC
Trans 2 EPA ID:	OKD981588791
Trans 2 Name:	TRIAD TRANSPORT INC
TSDF EPA ID:	INR000110197
Trans Name:	STERICYCLE INC
TSDF Alt EPA ID:	Not reported
TSDF Alt Name:	Not reported
Waste Code:	311
RCRA Code:	Not reported
Meth Code:	Not reported
Quantity Tons:	0.013
Waste Quantity:	26
Quantity Unit:	P
Additional Code 1:	Not reported
Additional Code 2:	Not reported
Additional Code 3:	Not reported
Additional Code 4:	Not reported
Additional Code 5:	Not reported
Year:	2012
Shipment Date:	20121003
Creation Date:	4/4/2013 22:15:21
Receipt Date:	20121022
Manifest ID:	005521053FLE
Gen EPA ID:	CAL000356846
Trans EPA ID:	MNS000110924
Trans Name:	STERICYCLE SPECIALTY WASTE SOLUTIONS INC
Trans 2 EPA ID:	OKD981588791
Trans 2 Name:	TRIAD TRANSPORT INC
TSDF EPA ID:	INR000110197
Trans Name:	STERICYCLE INC
TSDF Alt EPA ID:	Not reported
TSDF Alt Name:	Not reported
Waste Code:	214

Map ID  
Direction  
Distance  
Elevation

MAP FINDINGS

Site

Database(s)

EDR ID Number  
EPA ID Number

**CVS PHARMACY #8883 (Continued)**

**S113159822**

RCRA Code:	D001
Meth Code:	H141
Quantity Tons:	0.0055
Waste Quantity:	11
Quantity Unit:	P
Additional Code 1:	Not reported
Additional Code 2:	Not reported
Additional Code 3:	Not reported
Additional Code 4:	Not reported
Additional Code 5:	Not reported
Year:	2012
Shipment Date:	20121003
Creation Date:	4/4/2013 22:15:21
Receipt Date:	20121022
Manifest ID:	005521053FLE
Gen EPA ID:	CAL000356846
Trans EPA ID:	MNS000110924
Trans Name:	STERICYCLE SPECIALTY WASTE SOLUTIONS INC
Trans 2 EPA ID:	OKD981588791
Trans 2 Name:	TRIAD TRANSPORT INC
TSDf EPA ID:	INR000110197
Trans Name:	STERICYCLE INC
TSDf Alt EPA ID:	Not reported
TSDf Alt Name:	Not reported
Waste Code:	214
RCRA Code:	D001
Meth Code:	H141
Quantity Tons:	0.0035
Waste Quantity:	7
Quantity Unit:	P
Additional Code 1:	Not reported
Additional Code 2:	Not reported
Additional Code 3:	Not reported
Additional Code 4:	Not reported
Additional Code 5:	Not reported
Year:	2012
Shipment Date:	20121003
Creation Date:	4/4/2013 22:15:21
Receipt Date:	20121022
Manifest ID:	005521053FLE
Gen EPA ID:	CAL000356846
Trans EPA ID:	MNS000110924
Trans Name:	STERICYCLE SPECIALTY WASTE SOLUTIONS INC
Trans 2 EPA ID:	OKD981588791
Trans 2 Name:	TRIAD TRANSPORT INC
TSDf EPA ID:	INR000110197
Trans Name:	STERICYCLE INC
TSDf Alt EPA ID:	Not reported
TSDf Alt Name:	Not reported
Waste Code:	Not reported
RCRA Code:	P204
Meth Code:	H141
Quantity Tons:	0.0015
Waste Quantity:	3
Quantity Unit:	P

Map ID  
Direction  
Distance  
Elevation

MAP FINDINGS

Site

Database(s)

EDR ID Number  
EPA ID Number

**CVS PHARMACY #8883 (Continued)**

**S113159822**

Additional Code 1:	P188
Additional Code 2:	P081
Additional Code 3:	P075
Additional Code 4:	P012
Additional Code 5:	Not reported
Year:	2012
Shipment Date:	20121003
Creation Date:	4/4/2013 22:15:21
Receipt Date:	20121022
Manifest ID:	005521053FLE
Gen EPA ID:	CAL000356846
Trans EPA ID:	MNS000110924
Trans Name:	STERICYCLE SPECIALTY WASTE SOLUTIONS INC
Trans 2 EPA ID:	OKD981588791
Trans 2 Name:	TRIAD TRANSPORT INC
TSDf EPA ID:	INR000110197
Trans Name:	STERICYCLE INC
TSDf Alt EPA ID:	Not reported
TSDf Alt Name:	Not reported
Waste Code:	311
RCRA Code:	Not reported
Meth Code:	Not reported
Quantity Tons:	0.025
Waste Quantity:	50
Quantity Unit:	P
Additional Code 1:	Not reported
Additional Code 2:	Not reported
Additional Code 3:	Not reported
Additional Code 4:	Not reported
Additional Code 5:	Not reported
Year:	2012
Shipment Date:	20121103
Creation Date:	Not reported
Receipt Date:	Not reported
Manifest ID:	005865631FLE
Gen EPA ID:	CAL000356846
Trans EPA ID:	MNS000110924
Trans Name:	STERICYCLE SPECIALTY WASTE SOLUTIONS INC
Trans 2 EPA ID:	OKD981588791
Trans 2 Name:	TRIAD TRANSPORT INC
TSDf EPA ID:	INR000110197
Trans Name:	STERICYCLE INC
TSDf Alt EPA ID:	Not reported
TSDf Alt Name:	Not reported
Waste Code:	561
RCRA Code:	Not reported
Meth Code:	Not reported
Quantity Tons:	0.05
Waste Quantity:	100
Quantity Unit:	P
Additional Code 1:	Not reported
Additional Code 2:	Not reported
Additional Code 3:	Not reported
Additional Code 4:	Not reported
Additional Code 5:	Not reported

Map ID  
Direction  
Distance  
Elevation

MAP FINDINGS

Site

Database(s)

EDR ID Number  
EPA ID Number

**CVS PHARMACY #8883 (Continued)**

**S113159822**

Year: 2012  
Shipment Date: 20121206  
Creation Date: Not reported  
Receipt Date: Not reported  
Manifest ID: 005865711FLE  
Gen EPA ID: CAL000356846  
Trans EPA ID: MNS000110924  
Trans Name: STERICYCLE SPECIALTY WASTE SOLUTIONS INC  
Trans 2 EPA ID: OKD981588791  
Trans 2 Name: TRIAD TRANSPORT INC  
TSDf EPA ID: INR000110197  
Trans Name: STERICYCLE INC  
TSDf Alt EPA ID: Not reported  
TSDf Alt Name: Not reported  
Waste Code: 561  
RCRA Code: Not reported  
Meth Code: Not reported  
Quantity Tons: 0.22  
Waste Quantity: 440  
Quantity Unit: P  
Additional Code 1: Not reported  
Additional Code 2: Not reported  
Additional Code 3: Not reported  
Additional Code 4: Not reported  
Additional Code 5: Not reported

Year: 2012  
Shipment Date: 20121206  
Creation Date: Not reported  
Receipt Date: Not reported  
Manifest ID: 005865711FLE  
Gen EPA ID: CAL000356846  
Trans EPA ID: MNS000110924  
Trans Name: STERICYCLE SPECIALTY WASTE SOLUTIONS INC  
Trans 2 EPA ID: OKD981588791  
Trans 2 Name: TRIAD TRANSPORT INC  
TSDf EPA ID: INR000110197  
Trans Name: STERICYCLE INC  
TSDf Alt EPA ID: Not reported  
TSDf Alt Name: Not reported  
Waste Code: Not reported  
RCRA Code: Not reported  
Meth Code: Not reported  
Quantity Tons: 0.1125  
Waste Quantity: 225  
Quantity Unit: P  
Additional Code 1: Not reported  
Additional Code 2: Not reported  
Additional Code 3: Not reported  
Additional Code 4: Not reported  
Additional Code 5: Not reported

Year: 2012  
Shipment Date: 20121206  
Creation Date: Not reported  
Receipt Date: Not reported  
Manifest ID: 005865711FLE

Map ID  
Direction  
Distance  
Elevation

MAP FINDINGS

Site

Database(s)

EDR ID Number  
EPA ID Number

**CVS PHARMACY #8883 (Continued)**

**S113159822**

Gen EPA ID: CAL000356846  
Trans EPA ID: MNS000110924  
Trans Name: STERICYCLE SPECIALTY WASTE SOLUTIONS INC  
Trans 2 EPA ID: OKD981588791  
Trans 2 Name: TRIAD TRANSPORT INC  
TSD EPA ID: INR000110197  
Trans Name: STERICYCLE INC  
TSD Alt EPA ID: Not reported  
TSD Alt Name: Not reported  
Waste Code: Not reported  
RCRA Code: Not reported  
Meth Code: Not reported  
Quantity Tons: 0.009  
Waste Quantity: 18  
Quantity Unit: P  
Additional Code 1: Not reported  
Additional Code 2: Not reported  
Additional Code 3: Not reported  
Additional Code 4: Not reported  
Additional Code 5: Not reported

Name: CVS PHARMACY # 8883  
Address: 3911 S BRISTOL ST  
Address 2: Not reported  
City,State,Zip: SANTA ANA, CA 92704  
Year: 2013  
Gepaid: CAL000356846  
Contact: Wendy Brant  
Telephone: 4017651500  
Mailing Name: Not reported  
Mailing Address: 1 CVS DR  
Gen County: 30  
Waste Category: Detergent waste chemicals  
TSD EPA ID: INR000110197  
TSD County: Not reported  
Disposal Method: Not reported  
Tons: 0.155

**Additional Info:**

Year: 2013  
Shipment Date: 20130110  
Creation Date: 5/21/2013 22:15:06  
Receipt Date: 20130121  
Manifest ID: 005865776FLE  
Gen EPA ID: CAL000356846  
Trans EPA ID: MNS000110924  
Trans Name: STERICYCLE SPECIALTY WASTE SOLUTIONS INC  
Trans 2 EPA ID: OKD981588791  
Trans 2 Name: TRIAD TRANSPORT INC  
TSD EPA ID: INR000110197  
Trans Name: STERICYCLE INC  
TSD Alt EPA ID: Not reported  
TSD Alt Name: Not reported  
Waste Code: 214  
RCRA Code: D001  
Meth Code: H141  
Quantity Tons: 0.009

Map ID  
Direction  
Distance  
Elevation

MAP FINDINGS

Site

Database(s)

EDR ID Number  
EPA ID Number

**CVS PHARMACY #8883 (Continued)**

**S113159822**

Waste Quantity:	18
Quantity Unit:	P
Additional Code 1:	Not reported
Additional Code 2:	Not reported
Additional Code 3:	Not reported
Additional Code 4:	Not reported
Additional Code 5:	Not reported
Year:	2013
Shipment Date:	20130110
Creation Date:	5/21/2013 22:15:06
Receipt Date:	20130121
Manifest ID:	005865776FLE
Gen EPA ID:	CAL000356846
Trans EPA ID:	MNS000110924
Trans Name:	STERICYCLE SPECIALTY WASTE SOLUTIONS INC
Trans 2 EPA ID:	OKD981588791
Trans 2 Name:	TRIAD TRANSPORT INC
TSDf EPA ID:	INR000110197
Trans Name:	STERICYCLE INC
TSDf Alt EPA ID:	Not reported
TSDf Alt Name:	Not reported
Waste Code:	311
RCRA Code:	P001
Meth Code:	H141
Quantity Tons:	0.0005
Waste Quantity:	1
Quantity Unit:	P
Additional Code 1:	Not reported
Additional Code 2:	Not reported
Additional Code 3:	Not reported
Additional Code 4:	Not reported
Additional Code 5:	Not reported
Year:	2013
Shipment Date:	20130110
Creation Date:	5/21/2013 22:15:06
Receipt Date:	20130121
Manifest ID:	005865776FLE
Gen EPA ID:	CAL000356846
Trans EPA ID:	MNS000110924
Trans Name:	STERICYCLE SPECIALTY WASTE SOLUTIONS INC
Trans 2 EPA ID:	OKD981588791
Trans 2 Name:	TRIAD TRANSPORT INC
TSDf EPA ID:	INR000110197
Trans Name:	STERICYCLE INC
TSDf Alt EPA ID:	Not reported
TSDf Alt Name:	Not reported
Waste Code:	561
RCRA Code:	Not reported
Meth Code:	Not reported
Quantity Tons:	0.155
Waste Quantity:	310
Quantity Unit:	P
Additional Code 1:	Not reported
Additional Code 2:	Not reported
Additional Code 3:	Not reported

Map ID  
Direction  
Distance  
Elevation

MAP FINDINGS

Site

Database(s)

EDR ID Number  
EPA ID Number

**CVS PHARMACY #8883 (Continued)**

**S113159822**

Additional Code 4:	Not reported
Additional Code 5:	Not reported
Year:	2013
Shipment Date:	20130110
Creation Date:	5/21/2013 22:15:06
Receipt Date:	20130121
Manifest ID:	005865776FLE
Gen EPA ID:	CAL000356846
Trans EPA ID:	MNS000110924
Trans Name:	STERICYCLE SPECIALTY WASTE SOLUTIONS INC
Trans 2 EPA ID:	OKD981588791
Trans 2 Name:	TRIAD TRANSPORT INC
TSDf EPA ID:	INR000110197
Trans Name:	STERICYCLE INC
TSDf Alt EPA ID:	Not reported
TSDf Alt Name:	Not reported
Waste Code:	311
RCRA Code:	Not reported
Meth Code:	Not reported
Quantity Tons:	0.0005
Waste Quantity:	1
Quantity Unit:	P
Additional Code 1:	Not reported
Additional Code 2:	Not reported
Additional Code 3:	Not reported
Additional Code 4:	Not reported
Additional Code 5:	Not reported
Year:	2013
Shipment Date:	20130110
Creation Date:	Not reported
Receipt Date:	Not reported
Manifest ID:	005865776FLE
Gen EPA ID:	CAL000356846
Trans EPA ID:	MNS000110924
Trans Name:	STERICYCLE SPECIALTY WASTE SOLUTIONS INC
Trans 2 EPA ID:	OKD981588791
Trans 2 Name:	TRIAD TRANSPORT INC
TSDf EPA ID:	INR000110197
Trans Name:	STERICYCLE INC
TSDf Alt EPA ID:	Not reported
TSDf Alt Name:	Not reported
Waste Code:	Not reported
RCRA Code:	Not reported
Meth Code:	Not reported
Quantity Tons:	0.02
Waste Quantity:	40
Quantity Unit:	P
Additional Code 1:	Not reported
Additional Code 2:	Not reported
Additional Code 3:	Not reported
Additional Code 4:	Not reported
Additional Code 5:	Not reported
Year:	2013
Shipment Date:	20130110

Map ID  
Direction  
Distance  
Elevation

MAP FINDINGS

Site

Database(s)

EDR ID Number  
EPA ID Number

**CVS PHARMACY #8883 (Continued)**

**S113159822**

Creation Date: Not reported  
Receipt Date: Not reported  
Manifest ID: 005865776FLE  
Gen EPA ID: CAL000356846  
Trans EPA ID: MNS000110924  
Trans Name: STERICYCLE SPECIALTY WASTE SOLUTIONS INC  
Trans 2 EPA ID: OKD981588791  
Trans 2 Name: TRIAD TRANSPORT INC  
TSD EPA ID: INR000110197  
Trans Name: STERICYCLE INC  
TSD Alt EPA ID: Not reported  
TSD Alt Name: Not reported  
Waste Code: Not reported  
RCRA Code: Not reported  
Meth Code: Not reported  
Quantity Tons: 0.037  
Waste Quantity: 74  
Quantity Unit: P  
Additional Code 1: Not reported  
Additional Code 2: Not reported  
Additional Code 3: Not reported  
Additional Code 4: Not reported  
Additional Code 5: Not reported

Name: CVS PHARMACY # 8883  
Address: 3911 S BRISTOL ST  
Address 2: Not reported  
City,State,Zip: SANTA ANA, CA 92704  
Year: 2013  
Gepaid: CAL000356846  
Contact: Wendy Brant  
Telephone: 4017651500  
Mailing Name: Not reported  
Mailing Address: 1 CVS DR  
Gen County: 30  
Waste Category: Pharmaceutical waste  
TSD EPA ID: INR000110197  
TSD County: Not reported  
Disposal Method: Not reported  
Tons: 0.0005

Additional Info:  
Year: 2013  
Shipment Date: 20130110  
Creation Date: 5/21/2013 22:15:06  
Receipt Date: 20130121  
Manifest ID: 005865776FLE  
Gen EPA ID: CAL000356846  
Trans EPA ID: MNS000110924  
Trans Name: STERICYCLE SPECIALTY WASTE SOLUTIONS INC  
Trans 2 EPA ID: OKD981588791  
Trans 2 Name: TRIAD TRANSPORT INC  
TSD EPA ID: INR000110197  
Trans Name: STERICYCLE INC  
TSD Alt EPA ID: Not reported  
TSD Alt Name: Not reported  
Waste Code: 214



Map ID  
Direction  
Distance  
Elevation

MAP FINDINGS

Site

Database(s)

EDR ID Number  
EPA ID Number

**CVS PHARMACY #8883 (Continued)**

**S113159822**

RCRA Code:	D001
Meth Code:	H141
Quantity Tons:	0.009
Waste Quantity:	18
Quantity Unit:	P
Additional Code 1:	Not reported
Additional Code 2:	Not reported
Additional Code 3:	Not reported
Additional Code 4:	Not reported
Additional Code 5:	Not reported
Year:	2013
Shipment Date:	20130110
Creation Date:	5/21/2013 22:15:06
Receipt Date:	20130121
Manifest ID:	005865776FLE
Gen EPA ID:	CAL000356846
Trans EPA ID:	MNS000110924
Trans Name:	STERICYCLE SPECIALTY WASTE SOLUTIONS INC
Trans 2 EPA ID:	OKD981588791
Trans 2 Name:	TRIAD TRANSPORT INC
TSDf EPA ID:	INR000110197
Trans Name:	STERICYCLE INC
TSDf Alt EPA ID:	Not reported
TSDf Alt Name:	Not reported
Waste Code:	311
RCRA Code:	P001
Meth Code:	H141
Quantity Tons:	0.0005
Waste Quantity:	1
Quantity Unit:	P
Additional Code 1:	Not reported
Additional Code 2:	Not reported
Additional Code 3:	Not reported
Additional Code 4:	Not reported
Additional Code 5:	Not reported
Year:	2013
Shipment Date:	20130110
Creation Date:	5/21/2013 22:15:06
Receipt Date:	20130121
Manifest ID:	005865776FLE
Gen EPA ID:	CAL000356846
Trans EPA ID:	MNS000110924
Trans Name:	STERICYCLE SPECIALTY WASTE SOLUTIONS INC
Trans 2 EPA ID:	OKD981588791
Trans 2 Name:	TRIAD TRANSPORT INC
TSDf EPA ID:	INR000110197
Trans Name:	STERICYCLE INC
TSDf Alt EPA ID:	Not reported
TSDf Alt Name:	Not reported
Waste Code:	561
RCRA Code:	Not reported
Meth Code:	Not reported
Quantity Tons:	0.155
Waste Quantity:	310
Quantity Unit:	P

Map ID  
Direction  
Distance  
Elevation

MAP FINDINGS

Site

Database(s)

EDR ID Number  
EPA ID Number

**CVS PHARMACY #8883 (Continued)**

**S113159822**

Additional Code 1: Not reported  
Additional Code 2: Not reported  
Additional Code 3: Not reported  
Additional Code 4: Not reported  
Additional Code 5: Not reported

Year: 2013  
Shipment Date: 20130110  
Creation Date: 5/21/2013 22:15:06  
Receipt Date: 20130121  
Manifest ID: 005865776FLE  
Gen EPA ID: CAL000356846  
Trans EPA ID: MNS000110924  
Trans Name: STERICYCLE SPECIALTY WASTE SOLUTIONS INC  
Trans 2 EPA ID: OKD981588791  
Trans 2 Name: TRIAD TRANSPORT INC  
TSDf EPA ID: INR000110197  
Trans Name: STERICYCLE INC  
TSDf Alt EPA ID: Not reported  
TSDf Alt Name: Not reported  
Waste Code: 311  
RCRA Code: Not reported  
Meth Code: Not reported  
Quantity Tons: 0.0005  
Waste Quantity: 1  
Quantity Unit: P  
Additional Code 1: Not reported  
Additional Code 2: Not reported  
Additional Code 3: Not reported  
Additional Code 4: Not reported  
Additional Code 5: Not reported

Year: 2013  
Shipment Date: 20130110  
Creation Date: Not reported  
Receipt Date: Not reported  
Manifest ID: 005865776FLE  
Gen EPA ID: CAL000356846  
Trans EPA ID: MNS000110924  
Trans Name: STERICYCLE SPECIALTY WASTE SOLUTIONS INC  
Trans 2 EPA ID: OKD981588791  
Trans 2 Name: TRIAD TRANSPORT INC  
TSDf EPA ID: INR000110197  
Trans Name: STERICYCLE INC  
TSDf Alt EPA ID: Not reported  
TSDf Alt Name: Not reported  
Waste Code: Not reported  
RCRA Code: Not reported  
Meth Code: Not reported  
Quantity Tons: 0.02  
Waste Quantity: 40  
Quantity Unit: P  
Additional Code 1: Not reported  
Additional Code 2: Not reported  
Additional Code 3: Not reported  
Additional Code 4: Not reported  
Additional Code 5: Not reported

Map ID  
Direction  
Distance  
Elevation

MAP FINDINGS

Site

Database(s)

EDR ID Number  
EPA ID Number

**CVS PHARMACY #8883 (Continued)**

**S113159822**

Year: 2013  
Shipment Date: 20130110  
Creation Date: Not reported  
Receipt Date: Not reported  
Manifest ID: 005865776FLE  
Gen EPA ID: CAL000356846  
Trans EPA ID: MNS000110924  
Trans Name: STERICYCLE SPECIALTY WASTE SOLUTIONS INC  
Trans 2 EPA ID: OKD981588791  
Trans 2 Name: TRIAD TRANSPORT INC  
TSD EPA ID: INR000110197  
Trans Name: STERICYCLE INC  
TSD Alt EPA ID: Not reported  
TSD Alt Name: Not reported  
Waste Code: Not reported  
RCRA Code: Not reported  
Meth Code: Not reported  
Quantity Tons: 0.037  
Waste Quantity: 74  
Quantity Unit: P  
Additional Code 1: Not reported  
Additional Code 2: Not reported  
Additional Code 3: Not reported  
Additional Code 4: Not reported  
Additional Code 5: Not reported

[Click this hyperlink](#) while viewing on your computer to access 25 additional CA HAZNET: record(s) in the EDR Site Report.

Name: CVS PHARMACY # 8883  
Address: 3911 S BRISTOL ST  
Address 2: Not reported  
City,State,Zip: SANTA ANA, CA 92704  
Year: 2013  
Gepaid: CAL000356846  
Contact: Wendy Brant  
Telephone: 4017651500  
Mailing Name: Not reported  
Mailing Address: 1 CVS DR  
Gen County: 30  
Waste Category: Unspecified solvent mixture  
TSD EPA ID: INR000110197  
TSD County: Not reported  
Disposal Method: Storage, Bulking, And/Or Transfer Off Site--No Treatment/Reovery (H010-H129) Or (H131-H135)  
Tons: 0.009

**Additional Info:**

Year: 2013  
Shipment Date: 20130110  
Creation Date: 5/21/2013 22:15:06  
Receipt Date: 20130121  
Manifest ID: 005865776FLE  
Gen EPA ID: CAL000356846  
Trans EPA ID: MNS000110924  
Trans Name: STERICYCLE SPECIALTY WASTE SOLUTIONS INC  
Trans 2 EPA ID: OKD981588791

Map ID  
Direction  
Distance  
Elevation

MAP FINDINGS

Site

Database(s)

EDR ID Number  
EPA ID Number

CVS PHARMACY #8883 (Continued)

S113159822

Trans 2 Name:	TRIAD TRANSPORT INC
TSDF EPA ID:	INR000110197
Trans Name:	STERICYCLE INC
TSDF Alt EPA ID:	Not reported
TSDF Alt Name:	Not reported
Waste Code:	214
RCRA Code:	D001
Meth Code:	H141
Quantity Tons:	0.009
Waste Quantity:	18
Quantity Unit:	P
Additional Code 1:	Not reported
Additional Code 2:	Not reported
Additional Code 3:	Not reported
Additional Code 4:	Not reported
Additional Code 5:	Not reported
Year:	2013
Shipment Date:	20130110
Creation Date:	5/21/2013 22:15:06
Receipt Date:	20130121
Manifest ID:	005865776FLE
Gen EPA ID:	CAL000356846
Trans EPA ID:	MNS000110924
Trans Name:	STERICYCLE SPECIALTY WASTE SOLUTIONS INC
Trans 2 EPA ID:	OKD981588791
Trans 2 Name:	TRIAD TRANSPORT INC
TSDF EPA ID:	INR000110197
Trans Name:	STERICYCLE INC
TSDF Alt EPA ID:	Not reported
TSDF Alt Name:	Not reported
Waste Code:	311
RCRA Code:	P001
Meth Code:	H141
Quantity Tons:	0.0005
Waste Quantity:	1
Quantity Unit:	P
Additional Code 1:	Not reported
Additional Code 2:	Not reported
Additional Code 3:	Not reported
Additional Code 4:	Not reported
Additional Code 5:	Not reported
Year:	2013
Shipment Date:	20130110
Creation Date:	5/21/2013 22:15:06
Receipt Date:	20130121
Manifest ID:	005865776FLE
Gen EPA ID:	CAL000356846
Trans EPA ID:	MNS000110924
Trans Name:	STERICYCLE SPECIALTY WASTE SOLUTIONS INC
Trans 2 EPA ID:	OKD981588791
Trans 2 Name:	TRIAD TRANSPORT INC
TSDF EPA ID:	INR000110197
Trans Name:	STERICYCLE INC
TSDF Alt EPA ID:	Not reported
TSDF Alt Name:	Not reported

Map ID  
Direction  
Distance  
Elevation

MAP FINDINGS

Site

Database(s)

EDR ID Number  
EPA ID Number

**CVS PHARMACY #8883 (Continued)**

**S113159822**

Waste Code:	561
RCRA Code:	Not reported
Meth Code:	Not reported
Quantity Tons:	0.155
Waste Quantity:	310
Quantity Unit:	P
Additional Code 1:	Not reported
Additional Code 2:	Not reported
Additional Code 3:	Not reported
Additional Code 4:	Not reported
Additional Code 5:	Not reported
Year:	2013
Shipment Date:	20130110
Creation Date:	5/21/2013 22:15:06
Receipt Date:	20130121
Manifest ID:	005865776FLE
Gen EPA ID:	CAL000356846
Trans EPA ID:	MNS000110924
Trans Name:	STERICYCLE SPECIALTY WASTE SOLUTIONS INC
Trans 2 EPA ID:	OKD981588791
Trans 2 Name:	TRIAD TRANSPORT INC
TSDf EPA ID:	INR000110197
Trans Name:	STERICYCLE INC
TSDf Alt EPA ID:	Not reported
TSDf Alt Name:	Not reported
Waste Code:	311
RCRA Code:	Not reported
Meth Code:	Not reported
Quantity Tons:	0.0005
Waste Quantity:	1
Quantity Unit:	P
Additional Code 1:	Not reported
Additional Code 2:	Not reported
Additional Code 3:	Not reported
Additional Code 4:	Not reported
Additional Code 5:	Not reported
Year:	2013
Shipment Date:	20130110
Creation Date:	Not reported
Receipt Date:	Not reported
Manifest ID:	005865776FLE
Gen EPA ID:	CAL000356846
Trans EPA ID:	MNS000110924
Trans Name:	STERICYCLE SPECIALTY WASTE SOLUTIONS INC
Trans 2 EPA ID:	OKD981588791
Trans 2 Name:	TRIAD TRANSPORT INC
TSDf EPA ID:	INR000110197
Trans Name:	STERICYCLE INC
TSDf Alt EPA ID:	Not reported
TSDf Alt Name:	Not reported
Waste Code:	Not reported
RCRA Code:	Not reported
Meth Code:	Not reported
Quantity Tons:	0.02
Waste Quantity:	40

Map ID  
 Direction  
 Distance  
 Elevation

MAP FINDINGS

Site

Database(s)

EDR ID Number  
 EPA ID Number

**CVS PHARMACY #8883 (Continued)**

**S113159822**

Quantity Unit:	P
Additional Code 1:	Not reported
Additional Code 2:	Not reported
Additional Code 3:	Not reported
Additional Code 4:	Not reported
Additional Code 5:	Not reported
Year:	2013
Shipment Date:	20130110
Creation Date:	Not reported
Receipt Date:	Not reported
Manifest ID:	005865776FLE
Gen EPA ID:	CAL000356846
Trans EPA ID:	MNS000110924
Trans Name:	STERICYCLE SPECIALTY WASTE SOLUTIONS INC
Trans 2 EPA ID:	OKD981588791
Trans 2 Name:	TRIAD TRANSPORT INC
TSDf EPA ID:	INR000110197
Trans Name:	STERICYCLE INC
TSDf Alt EPA ID:	Not reported
TSDf Alt Name:	Not reported
Waste Code:	Not reported
RCRA Code:	Not reported
Meth Code:	Not reported
Quantity Tons:	0.037
Waste Quantity:	74
Quantity Unit:	P
Additional Code 1:	Not reported
Additional Code 2:	Not reported
Additional Code 3:	Not reported
Additional Code 4:	Not reported
Additional Code 5:	Not reported

[Click this hyperlink](#) while viewing on your computer to access 25 additional CA HAZNET: record(s) in the EDR Site Report.

**K114**  
**ENE**  
 < 1/8  
 0.089 mi.  
 472 ft.

**STAPLES THE OFFICE SUPERSTORE EAST INC STORE 0078**  
**3861 S BRISTOL ST**  
**SANTA ANA, CA 92704**

**RCRA NonGen / NLR**    **1024841210**  
**CAL000390807**

**Site 3 of 4 in cluster K**

**Relative:**  
**Lower**  
**Actual:**  
 27 ft.

RCRA NonGen / NLR:  
 Date form received by agency: 2013-11-04 00:00:00.0  
 Facility name: STAPLES THE OFFICE SUPERSTORE EAST INC STORE 0078  
 Facility address: 3861 S BRISTOL ST  
 SANTA ANA, CA 92704  
 EPA ID: CAL000390807  
 Mailing address: 500 STAPLES DR  
 FRAMINGHAM, MA 01702  
 Contact: KEITH BARROWS  
 Contact address: 500 STAPLES DR  
 FRAMINGHAM, MA 01702  
 Contact country: Not reported  
 Contact telephone: 508-253-1498  
 Contact email: KEITH.BARROWS@STAPLES.COM  
 EPA Region: 09

Map ID  
Direction  
Distance  
Elevation

MAP FINDINGS

Site

Database(s)

EDR ID Number  
EPA ID Number

**STAPLES THE OFFICE SUPERSTORE EAST INC STORE 0078 (Continued)**

**1024841210**

Classification: Non-Generator  
Description: Handler: Non-Generators do not presently generate hazardous waste

Owner/Operator Summary:

Owner/operator name: STAPLES THE OFFICE SUPERSTORE E INC  
Owner/operator address: 500 STAPLES DR  
FRAMINGHAM, MA 01702  
Owner/operator country: Not reported  
Owner/operator telephone: 508-253-1498  
Owner/operator email: Not reported  
Owner/operator fax: Not reported  
Owner/operator extension: Not reported  
Legal status: Other  
Owner/Operator Type: Owner  
Owner/Op start date: Not reported  
Owner/Op end date: Not reported

Owner/operator name: KEITH BARROWS  
Owner/operator address: 500 STAPLES DR  
FRAMINGHAM, MA 01702  
Owner/operator country: Not reported  
Owner/operator telephone: 508-253-1498  
Owner/operator email: Not reported  
Owner/operator fax: Not reported  
Owner/operator extension: Not reported  
Legal status: Other  
Owner/Operator Type: Operator  
Owner/Op start date: Not reported  
Owner/Op end date: Not reported

Handler Activities Summary:

U.S. importer of hazardous waste: No  
Mixed waste (haz. and radioactive): No  
Recycler of hazardous waste: No  
Transporter of hazardous waste: Yes  
Treater, storer or disposer of HW: No  
Underground injection activity: No  
On-site burner exemption: No  
Furnace exemption: No  
Used oil fuel burner: No  
Used oil processor: No  
User oil refiner: No  
Used oil fuel marketer to burner: No  
Used oil Specification marketer: No  
Used oil transfer facility: No  
Used oil transporter: No

Violation Status: No violations found

Map ID  
Direction  
Distance  
Elevation

MAP FINDINGS

Site

Database(s)

EDR ID Number  
EPA ID Number

K115  
ENE  
< 1/8  
0.089 mi.  
472 ft.

STAPLES THE OFFICE SUPERSTORE #0078  
3861 S BRISTOL ST  
SANTA ANA, CA 92704

CERS HAZ WASTE S121019186  
HAZNET N/A

Site 4 of 4 in cluster K

Relative:  
Lower

CERS HAZ WASTE:

Actual:  
27 ft.

Name: STAPLES THE OFFICE SUPERSTORE #0078  
Address: 3861 S BRISTOL ST  
City,State,Zip: SANTA ANA, CA 92704  
Site ID: 333955  
CERS ID: 10635310  
CERS Description: Hazardous Waste Generator

Coordinates:

Site ID: 333955  
Facility Name: Staples the Office Superstore #0078  
Env Int Type Code: HWG  
Program ID: 10635310  
Coord Name: Not reported  
Ref Point Type Desc: Center of a facility or station.  
Latitude: 33.696160  
Longitude: -117.884130

Affiliation:

Affiliation Type Desc: CUPA District  
Entity Name: Orange County Env Health  
Entity Title: Not reported  
Affiliation Address: 1241 East Dyer RoadSuite 120  
Affiliation City: Santa Ana  
Affiliation State: CA  
Affiliation Country: Not reported  
Affiliation Zip: 92705-5611  
Affiliation Phone: (714) 433-6000

Affiliation Type Desc: Identification Signer  
Entity Name: Froylan Ruiz Jr  
Entity Title: Safety and Compliance Manager  
Affiliation Address: Not reported  
Affiliation City: Not reported  
Affiliation State: Not reported  
Affiliation Country: Not reported  
Affiliation Zip: Not reported  
Affiliation Phone: Not reported

Affiliation Type Desc: Legal Owner  
Entity Name: Staples the Office Superstore East Inc  
Entity Title: Not reported  
Affiliation Address: 500 Staples Drive  
Affiliation City: Framingham  
Affiliation State: MA  
Affiliation Country: United States  
Affiliation Zip: 01702  
Affiliation Phone: (508) 253-5000

Affiliation Type Desc: Parent Corporation  
Entity Name: Staples the Office Superstore East Inc  
Entity Title: Not reported  
Affiliation Address: Not reported



Map ID  
Direction  
Distance  
Elevation

MAP FINDINGS

Site

Database(s)

EDR ID Number  
EPA ID Number

**STAPLES THE OFFICE SUPERSTORE #0078 (Continued)**

**S121019186**

Affiliation City:	Not reported
Affiliation State:	Not reported
Affiliation Country:	Not reported
Affiliation Zip:	Not reported
Affiliation Phone:	Not reported
Affiliation Type Desc:	Facility Mailing Address
Entity Name:	Mailing Address
Entity Title:	Not reported
Affiliation Address:	500 Staples Drive
Affiliation City:	Framingham
Affiliation State:	MA
Affiliation Country:	Not reported
Affiliation Zip:	01702
Affiliation Phone:	Not reported
Affiliation Type Desc:	Operator
Entity Name:	Staples the Office Superstore East Inc
Entity Title:	Not reported
Affiliation Address:	Not reported
Affiliation City:	Not reported
Affiliation State:	Not reported
Affiliation Country:	Not reported
Affiliation Zip:	Not reported
Affiliation Phone:	(508) 253-5000
Affiliation Type Desc:	Document Preparer
Entity Name:	Froylan Ruiz Jr
Entity Title:	Not reported
Affiliation Address:	Not reported
Affiliation City:	Not reported
Affiliation State:	Not reported
Affiliation Country:	Not reported
Affiliation Zip:	Not reported
Affiliation Phone:	Not reported
Affiliation Type Desc:	Environmental Contact
Entity Name:	Keith Barrows
Entity Title:	Not reported
Affiliation Address:	500 Staples Drive
Affiliation City:	Framingham
Affiliation State:	MA
Affiliation Country:	Not reported
Affiliation Zip:	01702
Affiliation Phone:	Not reported
Affiliation Type Desc:	Property Owner
Entity Name:	Bristol Center Holding LP
Entity Title:	Not reported
Affiliation Address:	17542 E. 17TH STREET, SUITE 420
Affiliation City:	Tustin
Affiliation State:	CA
Affiliation Country:	United States
Affiliation Zip:	92780
Affiliation Phone:	(714) 573-7780

Map ID  
Direction  
Distance  
Elevation

MAP FINDINGS

Site

Database(s)

EDR ID Number  
EPA ID Number

**STAPLES THE OFFICE SUPERSTORE #0078 (Continued)**

**S121019186**

**HAZNET:**

Name: STAPLES THE OFFICE SUPERSTORE EAST INC STORE 0078  
Address: 3861 S BRISTOL ST  
Address 2: Not reported  
City, State, Zip: SANTA ANA, CA 92704  
Year: 2016  
Gepaid: CAL000390807  
Contact: KEITH BARROWS  
Telephone: 5082531498  
Mailing Name: Not reported  
Mailing Address: 500 STAPLES DR  
Gen County: 30  
Waste Category: Off-specification, aged or surplus organics  
TSD EPA ID: CAD008364432  
TSD County: 19  
Disposal Method: Storage, Bulking, And/Or Transfer Off Site--No Treatment/Reovery (H010-H129) Or (H131-H135)  
Tons: 0.001

**L116**  
**NNE**  
**< 1/8**  
**0.090 mi.**  
**476 ft.**

**RITE AID #5761**  
**3325 S BRISTOL ST**  
**SANTA ANA, CA 92704**  
**Site 1 of 18 in cluster L**

**RCRA-SQG 1014387748**  
**CAR000213207**

**Relative:**  
**Higher**  
**Actual:**  
**37 ft.**

**RCRA-SQG:**  
Date form received by agency: 2019-04-29 00:00:00.0  
Facility name: RITE AID #5761  
Facility address: 3325 S BRISTOL ST  
SANTA ANA, CA 92704-0000  
EPA ID: CAR000213207  
Mailing address: HUNTER LN  
CAMP HILL, PA 17011  
Contact: JOSEPH A CHEST  
Contact address: HUNTER LN  
CAMP HILL, PA 17011  
Contact country: US  
Contact telephone: 717-975-8643  
Contact email: EHS@RITEAID.COM  
EPA Region: 09  
Classification: Small Small Quantity Generator  
Description: Handler: generates more than 100 and less than 1000 kg of hazardous waste during any calendar month and accumulates less than 6000 kg of hazardous waste at any time; or generates 100 kg or less of hazardous waste during any calendar month, and accumulates more than 1000 kg of hazardous waste at any time

**Owner/Operator Summary:**  
Owner/operator name: THRIFTY PAYLESS INC  
Owner/operator address: HUNTER LN  
CAMP HILL, PA 17011  
Owner/operator country: US  
Owner/operator telephone: 717-761-2633  
Owner/operator email: EHS@RITEAID.COM  
Owner/operator fax: Not reported  
Owner/operator extension: Not reported  
Legal status: Private

Map ID  
Direction  
Distance  
Elevation

MAP FINDINGS

Site

Database(s)

EDR ID Number  
EPA ID Number

**RITE AID #5761 (Continued)**

**1014387748**

Owner/Operator Type: Operator  
Owner/Op start date: 1995-08-03 00:00:00.  
Owner/Op end date: Not reported

Owner/operator name: EXCEL REALTY PARTNERS LP C/O BRIXMOR PROPERTY GROUP  
Owner/operator address: LEXINGTON AVE 7TH FLOOR  
NEW YORK, NY 10170

Owner/operator country: US  
Owner/operator telephone: 212-869-3000  
Owner/operator email: EHS@RITEAID.COM  
Owner/operator fax: Not reported  
Owner/operator extension: Not reported  
Legal status: Private  
Owner/Operator Type: Owner  
Owner/Op start date: 1972-06-08 00:00:00.  
Owner/Op end date: Not reported

Handler Activities Summary:

U.S. importer of hazardous waste: No  
Mixed waste (haz. and radioactive): No  
Recycler of hazardous waste: No  
Transporter of hazardous waste: No  
Treater, storer or disposer of HW: No  
Underground injection activity: No  
On-site burner exemption: No  
Furnace exemption: No  
Used oil fuel burner: No  
Used oil processor: No  
User oil refiner: No  
Used oil fuel marketer to burner: No  
Used oil Specification marketer: No  
Used oil transfer facility: No  
Used oil transporter: No

Historical Generators:

Date form received by agency: 2018-02-23 00:00:00.0  
Site name: RITE AID #5761  
Classification: Large Quantity Generator

Date form received by agency: 2017-04-14 00:00:00.0  
Site name: RITE AID #5761  
Classification: Conditionally Exempt Small Quantity Generator

Date form received by agency: 2016-04-13 00:00:00.0  
Site name: RITE AID #5761  
Classification: Large Quantity Generator

Date form received by agency: 2014-08-05 00:00:00.0  
Site name: RITE AID NO 5761  
Classification: Large Quantity Generator

Date form received by agency: 2010-09-08 00:00:00.0  
Site name: RITE AID 5761  
Classification: Conditionally Exempt Small Quantity Generator

MAP FINDINGS

**RITE AID #5761 (Continued)**

**1014387748**

Hazardous Waste Summary:

- . Waste code: 122
- . Waste name: Alkaline solution without metals (pH > 12.5)
  
- . Waste code: 131
- . Waste name: Aqueous solution (2 < pH < 12.5) containing reactive anions (azide, bromate, chlorate, cyanide, fluoride, hypochlorite, nitrite, perchlorate, and sulfide anions)
  
- . Waste code: 141
- . Waste name: Off-specification, aged, or surplus inorganics
  
- . Waste code: 181
- . Waste name: Other inorganic solid waste
  
- . Waste code: 214
- . Waste name: Unspecified solvent mixture
  
- . Waste code: 221
- . Waste name: Waste oil and mixed oil
  
- . Waste code: 223
- . Waste name: Unspecified oil-containing waste
  
- . Waste code: 232
- . Waste name: Pesticides and other waste associated with pesticide production
  
- . Waste code: 261
- . Waste name: Polychlorinated biphenyls and material containing PCB's
  
- . Waste code: 291
- . Waste name: Latex waste
  
- . Waste code: 311
- . Waste name: Pharmaceutical waste
  
- . Waste code: 331
- . Waste name: Off-specification, aged, or surplus organics
  
- . Waste code: 343
- . Waste name: Unspecified organic liquid mixture
  
- . Waste code: 352
- . Waste name: Other organic solids
  
- . Waste code: 541
- . Waste name: Photochemicals / photo processing waste
  
- . Waste code: 561
- . Waste name: Detergent and soap
  
- . Waste code: 791
- . Waste name: Liquids with pH < 2
  
- . Waste code: D001
- . Waste name: IGNITABLE WASTE

Map ID  
Direction  
Distance  
Elevation

MAP FINDINGS

Site

Database(s)

EDR ID Number  
EPA ID Number

**RITE AID #5761 (Continued)**

**1014387748**

. Waste code:	D002
. Waste name:	CORROSIVE WASTE
. Waste code:	D005
. Waste name:	BARIUM
. Waste code:	D006
. Waste name:	CADMIUM
. Waste code:	D007
. Waste name:	CHROMIUM
. Waste code:	D008
. Waste name:	LEAD
. Waste code:	D009
. Waste name:	MERCURY
. Waste code:	D010
. Waste name:	SELENIUM
. Waste code:	D011
. Waste name:	SILVER
. Waste code:	D016
. Waste name:	2,4-D (2,4-DICHLOROPHENOXYACETIC ACID)
. Waste code:	D024
. Waste name:	M-CRESOL
. Waste code:	D026
. Waste name:	CRESOL
. Waste code:	D035
. Waste name:	METHYL ETHYL KETONE
. Waste code:	P001
. Waste name:	2H-1-BENZOPYRAN-2-ONE, 4-HYDROXY-3-(3-OXO-1-PHENYLBUTYL)-, & SALTS, WHEN PRESENT AT CONCENTRATIONS GREATER THAN 0.3% (OR) WARFARIN, & SALTS, WHEN PRESENT AT CONCENTRATIONS GREATER THAN 0.3%
. Waste code:	P075
. Waste name:	NICOTINE, & SALTS (OR) PYRIDINE, 3-(1-METHYL-2-PYRROLIDINYL)-,(S)-, & SALTS
. Waste code:	U002
. Waste name:	2-PROPANONE (I) (OR) ACETONE (I)
. Waste code:	U080
. Waste name:	METHANE, DICHLORO- (OR) METHYLENE CHLORIDE
. Waste code:	U160
. Waste name:	2-BUTANONE, PEROXIDE (R,T) (OR) METHYL ETHYL KETONE PEROXIDE (R,T)
. Waste code:	U165
. Waste name:	NAPHTHALENE

Map ID  
Direction  
Distance  
Elevation

MAP FINDINGS

Site

Database(s)

EDR ID Number  
EPA ID Number

**RITE AID #5761 (Continued)**

**1014387748**

. Waste code: U188  
. Waste name: PHENOL  
  
. Waste code: U201  
. Waste name: 1,3-BENZENEDIOL (OR) RESORCINOL  
  
. Waste code: U279  
. Waste name: CARBARYL (OR) 1-NAPHTHALENOL, METHYLCARBAMATE  
  
Violation Status: No violations found

**L117  
NNE  
< 1/8  
0.090 mi.  
476 ft.**

**PNS BIG LOTS #4026  
3321 S BRISTOL ST  
SANTA ANA, CA 92704  
  
Site 2 of 18 in cluster L**

**RCRA NonGen / NLR**

**1024841491  
CAL000391151**

**Relative:  
Higher  
  
Actual:  
37 ft.**

RCRA NonGen / NLR:  
Date form received by agency: 2013-11-07 00:00:00.0  
Facility name: PNS BIG LOTS #4026  
Facility address: 3321 S BRISTOL ST  
SANTA ANA, CA 92704-7245  
EPA ID: CAL000391151  
Mailing address: 300 PHILLIPI RD  
COLUMBUS, OH 43228-1310  
Contact: DENA FERARU  
Contact address: 300 PHILLIPI RD.  
COLUMBUS, OH 43228-5311  
Contact country: Not reported  
Contact telephone: 614-278-2708  
Contact email: DFERARU@BIGLOTS.COM  
EPA Region: 09  
Classification: Non-Generator  
Description: Handler: Non-Generators do not presently generate hazardous waste

Owner/Operator Summary:  
Owner/operator name: DENA FERARU  
Owner/operator address: 300 PHILLIPI RD.  
COLUMBUS, OH 43228  
Owner/operator country: Not reported  
Owner/operator telephone: 614-278-2708  
Owner/operator email: Not reported  
Owner/operator fax: Not reported  
Owner/operator extension: Not reported  
Legal status: Other  
Owner/Operator Type: Operator  
Owner/Op start date: Not reported  
Owner/Op end date: Not reported  
  
Owner/operator name: PNS STORES INC  
Owner/operator address: 300 PHILLIPI RD  
COLUMBUS, OH 43228  
Owner/operator country: Not reported  
Owner/operator telephone: 614-278-6800  
Owner/operator email: Not reported  
Owner/operator fax: Not reported  
Owner/operator extension: Not reported  
Legal status: Other

Map ID  
Direction  
Distance  
Elevation

MAP FINDINGS

Site

Database(s)

EDR ID Number  
EPA ID Number

**PNS BIG LOTS #4026 (Continued)**

**1024841491**

Owner/Operator Type: Owner  
Owner/Op start date: Not reported  
Owner/Op end date: Not reported

Handler Activities Summary:

U.S. importer of hazardous waste: No  
Mixed waste (haz. and radioactive): No  
Recycler of hazardous waste: No  
Transporter of hazardous waste: Yes  
Treater, storer or disposer of HW: No  
Underground injection activity: No  
On-site burner exemption: No  
Furnace exemption: No  
Used oil fuel burner: No  
Used oil processor: No  
User oil refiner: No  
Used oil fuel marketer to burner: No  
Used oil Specification marketer: No  
Used oil transfer facility: No  
Used oil transporter: No

Violation Status: No violations found

**L118**  
**NNE**  
**< 1/8**  
**0.090 mi.**  
**476 ft.**

**3327 S BRISTOL ST**  
**SANTA ANA, CA 92704**  
**Site 3 of 18 in cluster L**

**RCRA NonGen / NLR 1025876942**  
**CAL000450078**

**Relative:**  
**Higher**  
**Actual:**  
**37 ft.**

RCRA NonGen / NLR:  
Date form received by agency: 2019-10-18 00:00:00.0  
Facility name: Not reported  
Facility address: 3327 S BRISTOL ST  
SANTA ANA, CA 92704  
EPA ID: CAL000450078  
Mailing address: 800 W CESAR CHAVEZ ST B100  
SAN ANTONIO, TX 78701  
Contact: ERNIE VASQUEZ  
Contact address: 3327 S BRISTOL ST  
SANTA ANA, CA 92704  
Contact country: Not reported  
Contact telephone: 657-900-8731  
Contact email: LEGAL@PATHWAYVETS.COM  
EPA Region: 09  
Classification: Non-Generator  
Description: Handler: Non-Generators do not presently generate hazardous waste

Owner/Operator Summary:

Owner/operator name: PTJV-CA LP  
Owner/operator address: 800 W CESAR CHAVEZ ST B100  
SAN ANTONIO, TX 78701  
Owner/operator country: Not reported  
Owner/operator telephone: 512-717-8647  
Owner/operator email: Not reported  
Owner/operator fax: Not reported  
Owner/operator extension: Not reported  
Legal status: Other  
Owner/Operator Type: Owner

Map ID  
Direction  
Distance  
Elevation

MAP FINDINGS

Site

Database(s)

EDR ID Number  
EPA ID Number

(Continued)

1025876942

Owner/Op start date: Not reported  
Owner/Op end date: Not reported  
  
Owner/operator name: ERNIE VASQUEZ  
Owner/operator address: 3327 S BRISTOL ST  
SANTA ANA, CA 92704  
  
Owner/operator country: Not reported  
Owner/operator telephone: 657-900-8731  
Owner/operator email: Not reported  
Owner/operator fax: Not reported  
Owner/operator extension: Not reported  
Legal status: Other  
Owner/Operator Type: Operator  
Owner/Op start date: Not reported  
Owner/Op end date: Not reported

Handler Activities Summary:

U.S. importer of hazardous waste: No  
Mixed waste (haz. and radioactive): Not reported  
Recycler of hazardous waste: No  
Transporter of hazardous waste: No  
Treater, storer or disposer of HW: No  
Underground injection activity: No  
On-site burner exemption: No  
Furnace exemption: No  
Used oil fuel burner: No  
Used oil processor: No  
User oil refiner: No  
Used oil fuel marketer to burner: No  
Used oil Specification marketer: No  
Used oil transfer facility: No  
Used oil transporter: No

Violation Status: No violations found

L119  
NNE  
< 1/8  
0.090 mi.  
476 ft.

PETCO STORE #1120  
3327 S BRISTOL ST  
SANTA ANA, CA 92704

RCRA NonGen / NLR

1024839820  
CAL000388119

Site 4 of 18 in cluster L

Relative:  
Higher  
Actual:  
37 ft.

RCRA NonGen / NLR:  
Date form received by agency: 2013-08-05 00:00:00.0  
Facility name: PETCO STORE #1120  
Facility address: 3327 S BRISTOL ST  
SANTA ANA, CA 92704  
  
EPA ID: CAL000388119  
Mailing address: 654 RICHLAND HILLS  
SAN ANTONIO, TX 78245  
  
Contact: AMY EBERSOLE-MARTINEZ  
Contact address: 654 RICHLAND HILLS  
SAN ANTONIO, TX 78245-0000  
  
Contact country: Not reported  
Contact telephone: 858-761-5359  
Contact email: SAFETY@PETCO.COM  
EPA Region: 09  
Classification: Non-Generator  
Description: Handler: Non-Generators do not presently generate hazardous waste



Map ID  
Direction  
Distance  
Elevation

MAP FINDINGS

Site

Database(s)

EDR ID Number  
EPA ID Number

**PETCO STORE #1120 (Continued)**

**1024839820**

Owner/Operator Summary:

Owner/operator name: AMY EBERSOLE-MARTINEZ  
Owner/operator address: 654 RICHLAND HILLS  
SAN ANTONIO, TX 78245  
Owner/operator country: Not reported  
Owner/operator telephone: 858-761-5359  
Owner/operator email: Not reported  
Owner/operator fax: Not reported  
Owner/operator extension: Not reported  
Legal status: Other  
Owner/Operator Type: Operator  
Owner/Op start date: Not reported  
Owner/Op end date: Not reported

Owner/operator name: PETCO ANIMALS SUPPLIES INC  
Owner/operator address: 654 RICHLAND HILLS  
SAN ANTONIO, TX 78245  
Owner/operator country: Not reported  
Owner/operator telephone: 858-201-9217  
Owner/operator email: Not reported  
Owner/operator fax: Not reported  
Owner/operator extension: Not reported  
Legal status: Other  
Owner/Operator Type: Owner  
Owner/Op start date: Not reported  
Owner/Op end date: Not reported

Handler Activities Summary:

U.S. importer of hazardous waste: No  
Mixed waste (haz. and radioactive): No  
Recycler of hazardous waste: No  
Transporter of hazardous waste: Yes  
Treater, storer or disposer of HW: No  
Underground injection activity: No  
On-site burner exemption: No  
Furnace exemption: No  
Used oil fuel burner: No  
Used oil processor: No  
User oil refiner: No  
Used oil fuel marketer to burner: No  
Used oil Specification marketer: No  
Used oil transfer facility: No  
Used oil transporter: No

Violation Status: No violations found

L120  
NNE  
< 1/8  
0.090 mi.  
476 ft.

**RITE AID #5761**  
**3325 S BRISTOL ST**  
**SANTA ANA, CA 92704**  
**Site 5 of 18 in cluster L**

**CERS HAZ WASTE S113803571**  
**N/A**

Relative:  
Higher

CERS HAZ WASTE:

Actual:  
37 ft.

Name: RITE AID #5761  
Address: 3325 S BRISTOL ST  
City,State,Zip: SANTA ANA, CA 92704  
Site ID: 61908  
CERS ID: 10442197

Map ID  
Direction  
Distance  
Elevation

MAP FINDINGS

Site

Database(s)

EDR ID Number  
EPA ID Number

**RITE AID #5761 (Continued)**

**S113803571**

CERS Description: Hazardous Waste Generator

Evaluation:

Eval General Type: Other/Unknown  
Eval Date: 11-13-2015  
Violations Found: No  
Eval Type: Other, not routine, done by local agency  
Eval Notes: CERS review - finally unchecked HM box on BA page  
Eval Division: Orange County Environmental Health  
Eval Program: HW  
Eval Source: CERS

Eval General Type: Other/Unknown  
Eval Date: 06-15-2017  
Violations Found: No  
Eval Type: Other, not routine, done by local agency  
Eval Notes: HMBEP reviewed and deemed Not Applicable. Below CA HM reporting thresholds - submittal not required by OC CUPA  
Eval Division: Orange County Environmental Health  
Eval Program: HW  
Eval Source: CERS

Eval General Type: Compliance Evaluation Inspection  
Eval Date: 08-11-2015  
Violations Found: No  
Eval Type: Routine done by local agency  
Eval Notes: INSPECTOR COMMENTS On site for routine hazardous waste inspection. Consent to enter and inspect was given by Jasmin Rosales. Observed the facility and inspected hazardous waste storage. The containers are stored closed and properly labeled. No evidence of hazardous waste spillage or runoff was observed. Manifests, emergency plan, and storage area inspection log are available for review.  
Eval Division: Orange County Environmental Health  
Eval Program: HW  
Eval Source: CERS

Eval General Type: Compliance Evaluation Inspection  
Eval Date: 09-04-2018  
Violations Found: No  
Eval Type: Routine done by local agency  
Eval Notes: INSPECTOR COMMENTS On site for routine hazardous waste inspection. Consent to inspect and take any necessary photos was given by Victor Campos, Price Accuracy Coordinator. Walked throughout the facility. Observed hazardous waste storage areas. Containers are properly managed and labeled. Manifests were available and reviewed. Employees are reported to be trained. Verified Ownership. Verified number of employees. No hazardous waste or universal waste observed in the dumpster/enclosure area.  
Eval Division: Orange County Environmental Health  
Eval Program: HW  
Eval Source: CERS

Eval General Type: Other/Unknown  
Eval Date: 01-22-2016  
Violations Found: No  
Eval Type: Other, not routine, done by local agency  
Eval Notes: CERS review - facility notified that HM is below thresholds  
Eval Division: Orange County Environmental Health

Map ID  
Direction  
Distance  
Elevation

MAP FINDINGS

Site

Database(s)

EDR ID Number  
EPA ID Number

**RITE AID #5761 (Continued)**

**S113803571**

Eval Program: HW  
Eval Source: CERS

Coordinates:  
Site ID: 61908  
Facility Name: Rite Aid #5761  
Env Int Type Code: HWG  
Program ID: 10442197  
Coord Name: Not reported  
Ref Point Type Desc: Center of a facility or station.  
Latitude: 33.702150  
Longitude: -117.885400

Affiliation:  
Affiliation Type Desc: Document Preparer  
Entity Name: Jordan Anderson  
Entity Title: Not reported  
Affiliation Address: Not reported  
Affiliation City: Not reported  
Affiliation State: Not reported  
Affiliation Country: Not reported  
Affiliation Zip: Not reported  
Affiliation Phone: Not reported

Affiliation Type Desc: Identification Signer  
Entity Name: Joseph A. Chest  
Entity Title: Manager, EHS  
Affiliation Address: Not reported  
Affiliation City: Not reported  
Affiliation State: Not reported  
Affiliation Country: Not reported  
Affiliation Zip: Not reported  
Affiliation Phone: Not reported

Affiliation Type Desc: Legal Owner  
Entity Name: Thrifty Payless, Inc  
Entity Title: Not reported  
Affiliation Address: 30 Hunter Lane  
Affiliation City: Camp Hill  
Affiliation State: PA  
Affiliation Country: United States  
Affiliation Zip: 17011  
Affiliation Phone: (717) 761-2633

Affiliation Type Desc: CUPA District  
Entity Name: Orange County Env Health  
Entity Title: Not reported  
Affiliation Address: 1241 East Dyer Road Suite 120  
Affiliation City: Santa Ana  
Affiliation State: CA  
Affiliation Country: Not reported  
Affiliation Zip: 92705-5611  
Affiliation Phone: (714) 433-6000

Affiliation Type Desc: Environmental Contact  
Entity Name: Joseph A. Chest

Map ID  
Direction  
Distance  
Elevation

MAP FINDINGS

Site

Database(s)

EDR ID Number  
EPA ID Number

**RITE AID #5761 (Continued)**

**S113803571**

Entity Title: Not reported  
Affiliation Address: 30 Hunter Lane  
Affiliation City: Camp Hill  
Affiliation State: PA  
Affiliation Country: Not reported  
Affiliation Zip: 17011  
Affiliation Phone: Not reported

Affiliation Type Desc: Parent Corporation  
Entity Name: RITE AID CORPORATION  
Entity Title: Not reported  
Affiliation Address: Not reported  
Affiliation City: Not reported  
Affiliation State: Not reported  
Affiliation Country: Not reported  
Affiliation Zip: Not reported  
Affiliation Phone: Not reported

Affiliation Type Desc: Facility Mailing Address  
Entity Name: Mailing Address  
Entity Title: Not reported  
Affiliation Address: 30 Hunter Lane  
Affiliation City: Camp Hill  
Affiliation State: PA  
Affiliation Country: Not reported  
Affiliation Zip: 17011  
Affiliation Phone: Not reported

Affiliation Type Desc: Operator  
Entity Name: Rite Aid #5761  
Entity Title: Not reported  
Affiliation Address: Not reported  
Affiliation City: Not reported  
Affiliation State: Not reported  
Affiliation Country: Not reported  
Affiliation Zip: Not reported  
Affiliation Phone: (714) 979-4060

Affiliation Type Desc: Property Owner  
Entity Name: Excel Realty Partners LP  
Entity Title: Not reported  
Affiliation Address: 420 Lexington Avenue  
Affiliation City: New York  
Affiliation State: NY  
Affiliation Country: United States  
Affiliation Zip: 10170  
Affiliation Phone: (212) 869-3000

Name: RITE AID #5761  
Address: 3325 S BRISTOL ST  
City,State,Zip: SANTA ANA, CA 92704  
Site ID: 61908  
CERS ID: 10442197  
CERS Description: RCRA LQ HW Generator

Evaluation:  
Eval General Type: Other/Unknown

Map ID  
Direction  
Distance  
Elevation

MAP FINDINGS

Site

Database(s)

EDR ID Number  
EPA ID Number

**RITE AID #5761 (Continued)**

**S113803571**

Eval Date: 11-13-2015  
Violations Found: No  
Eval Type: Other, not routine, done by local agency  
Eval Notes: CERS review - finally unchecked HM box on BA page  
Eval Division: Orange County Environmental Health  
Eval Program: HW  
Eval Source: CERS

Eval General Type: Other/Unknown  
Eval Date: 06-15-2017  
Violations Found: No  
Eval Type: Other, not routine, done by local agency  
Eval Notes: HMBEP reviewed and deemed Not Applicable. Below CA HM reporting thresholds - submittal not required by OC CUPA  
Eval Division: Orange County Environmental Health  
Eval Program: HW  
Eval Source: CERS

Eval General Type: Compliance Evaluation Inspection  
Eval Date: 08-11-2015  
Violations Found: No  
Eval Type: Routine done by local agency  
Eval Notes: INSPECTOR COMMENTS On site for routine hazardous waste inspection. Consent to enter and inspect was given by Jasmin Rosales. Observed the facility and inspected hazardous waste storage. The containers are stored closed and properly labeled. No evidence of hazardous waste spillage or runoff was observed. Manifests, emergency plan, and storage area inspection log are available for review.  
Eval Division: Orange County Environmental Health  
Eval Program: HW  
Eval Source: CERS

Eval General Type: Compliance Evaluation Inspection  
Eval Date: 09-04-2018  
Violations Found: No  
Eval Type: Routine done by local agency  
Eval Notes: INSPECTOR COMMENTS On site for routine hazardous waste inspection. Consent to inspect and take any necessary photos was given by Victor Campos, Price Accuracy Coordinator. Walked throughout the facility. Observed hazardous waste storage areas. Containers are properly managed and labeled. Manifests were available and reviewed. Employees are reported to be trained. Verified Ownership. Verified number of employees. No hazardous waste or universal waste observed in the dumpster/enclosure area.  
Eval Division: Orange County Environmental Health  
Eval Program: HW  
Eval Source: CERS

Eval General Type: Other/Unknown  
Eval Date: 01-22-2016  
Violations Found: No  
Eval Type: Other, not routine, done by local agency  
Eval Notes: CERS review - facility notified that HM is below thresholds  
Eval Division: Orange County Environmental Health  
Eval Program: HW  
Eval Source: CERS

Map ID  
Direction  
Distance  
Elevation

MAP FINDINGS

Site

Database(s)

EDR ID Number  
EPA ID Number

**RITE AID #5761 (Continued)**

**S113803571**

Coordinates:

Site ID: 61908  
Facility Name: Rite Aid #5761  
Env Int Type Code: HWG  
Program ID: 10442197  
Coord Name: Not reported  
Ref Point Type Desc: Center of a facility or station.  
Latitude: 33.702150  
Longitude: -117.885400

Affiliation:

Affiliation Type Desc: Document Preparer  
Entity Name: Jordan Anderson  
Entity Title: Not reported  
Affiliation Address: Not reported  
Affiliation City: Not reported  
Affiliation State: Not reported  
Affiliation Country: Not reported  
Affiliation Zip: Not reported  
Affiliation Phone: Not reported

Affiliation Type Desc: Identification Signer  
Entity Name: Joseph A. Chest  
Entity Title: Manager, EHS  
Affiliation Address: Not reported  
Affiliation City: Not reported  
Affiliation State: Not reported  
Affiliation Country: Not reported  
Affiliation Zip: Not reported  
Affiliation Phone: Not reported

Affiliation Type Desc: Legal Owner  
Entity Name: Thrifty Payless, Inc  
Entity Title: Not reported  
Affiliation Address: 30 Hunter Lane  
Affiliation City: Camp Hill  
Affiliation State: PA  
Affiliation Country: United States  
Affiliation Zip: 17011  
Affiliation Phone: (717) 761-2633

Affiliation Type Desc: CUPA District  
Entity Name: Orange County Env Health  
Entity Title: Not reported  
Affiliation Address: 1241 East Dyer Road Suite 120  
Affiliation City: Santa Ana  
Affiliation State: CA  
Affiliation Country: Not reported  
Affiliation Zip: 92705-5611  
Affiliation Phone: (714) 433-6000

Affiliation Type Desc: Environmental Contact  
Entity Name: Joseph A. Chest  
Entity Title: Not reported  
Affiliation Address: 30 Hunter Lane  
Affiliation City: Camp Hill

Map ID  
 Direction  
 Distance  
 Elevation

MAP FINDINGS

Site

Database(s)

EDR ID Number  
 EPA ID Number

**RITE AID #5761 (Continued)**

**S113803571**

Affiliation State:	PA
Affiliation Country:	Not reported
Affiliation Zip:	17011
Affiliation Phone:	Not reported
Affiliation Type Desc:	Parent Corporation
Entity Name:	RITE AID CORPORATION
Entity Title:	Not reported
Affiliation Address:	Not reported
Affiliation City:	Not reported
Affiliation State:	Not reported
Affiliation Country:	Not reported
Affiliation Zip:	Not reported
Affiliation Phone:	Not reported
Affiliation Type Desc:	Facility Mailing Address
Entity Name:	Mailing Address
Entity Title:	Not reported
Affiliation Address:	30 Hunter Lane
Affiliation City:	Camp Hill
Affiliation State:	PA
Affiliation Country:	Not reported
Affiliation Zip:	17011
Affiliation Phone:	Not reported
Affiliation Type Desc:	Operator
Entity Name:	Rite Aid #5761
Entity Title:	Not reported
Affiliation Address:	Not reported
Affiliation City:	Not reported
Affiliation State:	Not reported
Affiliation Country:	Not reported
Affiliation Zip:	Not reported
Affiliation Phone:	(714) 979-4060
Affiliation Type Desc:	Property Owner
Entity Name:	Excel Realty Partners LP
Entity Title:	Not reported
Affiliation Address:	420 Lexington Avenue
Affiliation City:	New York
Affiliation State:	NY
Affiliation Country:	United States
Affiliation Zip:	10170
Affiliation Phone:	(212) 869-3000

L121  
 NNE  
 < 1/8  
 0.090 mi.  
 476 ft.

**BIG LOTS SANTA ANA 4026**  
**3321 BRISTOL ST**  
**SANTA ANA, CA 92704**  
**Site 6 of 18 in cluster L**

**CERS HAZ WASTE S123537904**  
**N/A**

**Relative:**  
**Higher**  
**Actual:**  
**37 ft.**

CERS HAZ WASTE:  
 Name: BIG LOTS SANTA ANA 4026  
 Address: 3321 BRISTOL ST  
 City,State,Zip: SANTA ANA, CA 92704  
 Site ID: 435684  
 CERS ID: 10595218

Map ID  
Direction  
Distance  
Elevation

MAP FINDINGS

Site

Database(s)

EDR ID Number  
EPA ID Number

**BIG LOTS SANTA ANA 4026 (Continued)**

**S123537904**

CERS Description: Hazardous Waste Generator

Affiliation:

Affiliation Type Desc: Parent Corporation  
Entity Name: Big Lots  
Entity Title: Not reported  
Affiliation Address: Not reported  
Affiliation City: Not reported  
Affiliation State: Not reported  
Affiliation Country: Not reported  
Affiliation Zip: Not reported  
Affiliation Phone: Not reported

Affiliation Type Desc: Facility Mailing Address  
Entity Name: Mailing Address  
Entity Title: Not reported  
Affiliation Address: 4900 East Dublin Granville Road  
Affiliation City: Columbus  
Affiliation State: OH  
Affiliation Country: Not reported  
Affiliation Zip: 43228  
Affiliation Phone: Not reported

Affiliation Type Desc: Operator  
Entity Name: PNS Stores Inc  
Entity Title: Not reported  
Affiliation Address: Not reported  
Affiliation City: Not reported  
Affiliation State: Not reported  
Affiliation Country: Not reported  
Affiliation Zip: Not reported  
Affiliation Phone: (614) 278-6800

Affiliation Type Desc: Document Preparer  
Entity Name: Willis Arrington  
Entity Title: Not reported  
Affiliation Address: Not reported  
Affiliation City: Not reported  
Affiliation State: Not reported  
Affiliation Country: Not reported  
Affiliation Zip: Not reported  
Affiliation Phone: Not reported

Affiliation Type Desc: Environmental Contact  
Entity Name: Dayne Hinojosa  
Entity Title: Not reported  
Affiliation Address: 19331 SOLEDAD CANYON ROAD  
Affiliation City: CANYON COUNTRY  
Affiliation State: CA  
Affiliation Country: Not reported  
Affiliation Zip: 91351  
Affiliation Phone: Not reported

Affiliation Type Desc: Identification Signer  
Entity Name: Willis Arrington  
Entity Title: STORE OPERATIONS SPECIALIST  
Affiliation Address: Not reported  
Affiliation City: Not reported



Map ID  
 Direction  
 Distance  
 Elevation

MAP FINDINGS

Site

Database(s)

EDR ID Number  
 EPA ID Number

**BIG LOTS SANTA ANA 4026 (Continued)**

**S123537904**

Affiliation State: Not reported  
 Affiliation Country: Not reported  
 Affiliation Zip: Not reported  
 Affiliation Phone: Not reported

Affiliation Type Desc: CUPA District  
 Entity Name: Orange County Env Health  
 Entity Title: Not reported  
 Affiliation Address: 1241 East Dyer RoadSuite 120  
 Affiliation City: Santa Ana  
 Affiliation State: CA  
 Affiliation Country: Not reported  
 Affiliation Zip: 92705-5611  
 Affiliation Phone: (714) 433-6000

Affiliation Type Desc: Legal Owner  
 Entity Name: PNS Stores Inc  
 Entity Title: Not reported  
 Affiliation Address: 4900 East Dublin Granville Road  
 Affiliation City: Columbus  
 Affiliation State: OH  
 Affiliation Country: United States  
 Affiliation Zip: 43081  
 Affiliation Phone: (614) 278-6800

**M122**  
**South**  
**< 1/8**  
**0.091 mi.**  
**481 ft.**

**SOUTH COAST PLAZA**  
**3333 BRISTOL ST**  
**COSTA MESA, CA 92626**  
**Site 1 of 35 in cluster M**

**CERS HAZ WASTE** **S103988565**  
**EMI** **N/A**  
**CERS**

**Relative:**  
**Higher**  
**Actual:**  
**29 ft.**

**CERS HAZ WASTE:**  
 Name: SOUTH COAST PLAZA  
 Address: 3333 BRISTOL ST  
 City,State,Zip: COSTA MESA, CA 92626  
 Site ID: 154901  
 CERS ID: 10488265  
 CERS Description: Hazardous Waste Generator

**EMI:**  
 Name: SOUTH COAST PLAZA  
 Address: 3333 BRISTOL ST  
 City,State,Zip: COSTA MESA, CA 926260000  
 Year: 1995  
 County Code: 30  
 Air Basin: SC  
 Facility ID: 71258  
 Air District Name: SC  
 SIC Code: 5311  
 Air District Name: SOUTH COAST AQMD  
 Community Health Air Pollution Info System: Not reported  
 Consolidated Emission Reporting Rule: Not reported  
 Total Organic Hydrocarbon Gases Tons/Yr: 0  
 Reactive Organic Gases Tons/Yr: 0  
 Carbon Monoxide Emissions Tons/Yr: 0  
 NOX - Oxides of Nitrogen Tons/Yr: 0

Map ID  
Direction  
Distance  
Elevation

MAP FINDINGS

Site

Database(s)

EDR ID Number  
EPA ID Number

**SOUTH COAST PLAZA (Continued)**

**S103988565**

SOX - Oxides of Sulphur Tons/Yr: 0  
Particulate Matter Tons/Yr: 0  
Part. Matter 10 Micrometers and Smllr Tons/Yr:0

Name: SOUTH COAST PLAZA  
Address: 3333 BRISTOL ST  
City,State,Zip: COSTA MESA, CA 926260000  
Year: 1996  
County Code: 30  
Air Basin: SC  
Facility ID: 71258  
Air District Name: SC  
SIC Code: 5311  
Air District Name: SOUTH COAST AQMD  
Community Health Air Pollution Info System: Not reported  
Consolidated Emission Reporting Rule: Not reported  
Total Organic Hydrocarbon Gases Tons/Yr: 24  
Reactive Organic Gases Tons/Yr: 3  
Carbon Monoxide Emissions Tons/Yr: 10  
NOX - Oxides of Nitrogen Tons/Yr: 1  
SOX - Oxides of Sulphur Tons/Yr: 0  
Particulate Matter Tons/Yr: 0  
Part. Matter 10 Micrometers and Smllr Tons/Yr:0

**CERS:**

Name: SOUTH COAST PLAZA  
Address: 3333 BRISTOL ST  
City,State,Zip: COSTA MESA, CA 92626  
Site ID: 154901  
CERS ID: 10488265  
CERS Description: Chemical Storage Facilities

**Evaluation:**

Eval General Type: Compliance Evaluation Inspection  
Eval Date: 03-13-2016  
Violations Found: No  
Eval Type: Routine done by local agency  
Eval Notes: Not reported  
Eval Division: Costa Mesa Fire Department  
Eval Program: HMRRP  
Eval Source: CERS

Eval General Type: Compliance Evaluation Inspection  
Eval Date: 03-13-2015  
Violations Found: No  
Eval Type: Routine done by local agency  
Eval Notes: No Violations Observed  
Eval Division: Orange County Environmental Health  
Eval Program: HMRRP  
Eval Source: CERS

**Affiliation:**

Affiliation Type Desc: Environmental Contact  
Entity Name: Kenneth M. van Dissel  
Entity Title: Not reported  
Affiliation Address: 3333 Bristol St  
Affiliation City: Costa Mesa

Map ID  
Direction  
Distance  
Elevation

MAP FINDINGS

Site

Database(s)

EDR ID Number  
EPA ID Number

**SOUTH COAST PLAZA (Continued)**

**S103988565**

Affiliation State: CA  
Affiliation Country: Not reported  
Affiliation Zip: 92626  
Affiliation Phone: Not reported

Affiliation Type Desc: Identification Signer  
Entity Name: Kenneth van Dissel  
Entity Title: Director of Engineering  
Affiliation Address: Not reported  
Affiliation City: Not reported  
Affiliation State: Not reported  
Affiliation Country: Not reported  
Affiliation Zip: Not reported  
Affiliation Phone: Not reported

Affiliation Type Desc: Parent Corporation  
Entity Name: South Coast Plaza - Engineering  
Entity Title: Not reported  
Affiliation Address: Not reported  
Affiliation City: Not reported  
Affiliation State: Not reported  
Affiliation Country: Not reported  
Affiliation Zip: Not reported  
Affiliation Phone: Not reported

Affiliation Type Desc: Legal Owner  
Entity Name: South Coast Plaza  
Entity Title: Not reported  
Affiliation Address: 3333 Bristol St  
Affiliation City: Costa Mesa  
Affiliation State: CA  
Affiliation Country: United States  
Affiliation Zip: 92626  
Affiliation Phone: (714) 435-2000

Affiliation Type Desc: Facility Mailing Address  
Entity Name: Mailing Address  
Entity Title: Not reported  
Affiliation Address: 3333 Bristol Street  
Affiliation City: Costa Mesa  
Affiliation State: CA  
Affiliation Country: Not reported  
Affiliation Zip: 92626  
Affiliation Phone: Not reported

Affiliation Type Desc: Operator  
Entity Name: South Coast Plaza  
Entity Title: Not reported  
Affiliation Address: Not reported  
Affiliation City: Not reported  
Affiliation State: Not reported  
Affiliation Country: Not reported  
Affiliation Zip: Not reported  
Affiliation Phone: (714) 435-2040

Affiliation Type Desc: CUPA District  
Entity Name: Orange County Env Health

Map ID  
 Direction  
 Distance  
 Elevation

MAP FINDINGS

Site

Database(s)

EDR ID Number  
 EPA ID Number

**SOUTH COAST PLAZA (Continued)**

**S103988565**

Entity Title: Not reported  
 Affiliation Address: 1241 East Dyer Road Suite 120  
 Affiliation City: Santa Ana  
 Affiliation State: CA  
 Affiliation Country: Not reported  
 Affiliation Zip: 92705-5611  
 Affiliation Phone: (714) 433-6000

Affiliation Type Desc: Document Preparer  
 Entity Name: Kenneth van Dissel  
 Entity Title: Not reported  
 Affiliation Address: Not reported  
 Affiliation City: Not reported  
 Affiliation State: Not reported  
 Affiliation Country: Not reported  
 Affiliation Zip: Not reported  
 Affiliation Phone: Not reported

Affiliation Type Desc: Property Owner  
 Entity Name: South Coast Plaza  
 Entity Title: Not reported  
 Affiliation Address: 3333 Bristol St  
 Affiliation City: Costa Mesa  
 Affiliation State: CA  
 Affiliation Country: United States  
 Affiliation Zip: 92626  
 Affiliation Phone: (714) 435-2040

**M123**  
**South**  
**< 1/8**  
**0.091 mi.**  
**481 ft.**

**SEARS DRY CLEANERS**  
**3333 BRISTOL ST**  
**COSTA MESA, CA 92626**

**EDR Hist Cleaner**    **1018892283**  
**N/A**

**Site 2 of 35 in cluster M**

**Relative:**  
**Higher**

EDR Hist Cleaner

**Actual:**  
**29 ft.**

Year:	Name:	Type:
1986	SEARS DRY CLEANERS	Garment Pressing And Cleaners' Agents
1987	SEARS DRY CLEANERS	Garment Pressing And Cleaners' Agents
1988	SEARS DRY CLEANERS	Garment Pressing And Cleaners' Agents
1989	SEARS DRY CLEANERS	Garment Pressing And Cleaners' Agents
1990	SEARS DRY CLEANERS	Garment Pressing And Cleaners' Agents
1991	SEARS DRY CLEANERS	Garment Pressing And Cleaners' Agents
1992	SEARS DRY CLEANERS	Garment Pressing And Cleaners' Agents
1993	SEARS DRY CLEANERS	Garment Pressing And Cleaners' Agents
1994	PARKS CLEANERS	Drycleaning Plants, Except Rugs, NEC
1995	PARKS CLEANERS	Drycleaning Plants, Except Rugs, NEC

MAP FINDINGS

Map ID  
Direction  
Distance  
Elevation

Site

Database(s)

EDR ID Number  
EPA ID Number

**M124**  
**South**  
**< 1/8**  
**0.091 mi.**  
**481 ft.**

**SEARS- COSTA MESA**  
**3333 BRISTOL ST**  
**COSTA MESA, CA 92626**

**Site 3 of 35 in cluster M**

**CERS HAZ WASTE**  
**HAZNET**  
**CERS**

**S113002518**  
**N/A**

**Relative:**  
**Higher**

**Actual:**  
**29 ft.**

CERS HAZ WASTE:

Name: RICHEMONT NORTH AMERICA, INC DBA CHLOE #3052  
Address: 3333 BRISTOL ST STE 2225  
City,State,Zip: COSTA MESA, CA 92626  
Site ID: 370320  
CERS ID: 10671991  
CERS Description: Hazardous Waste Generator

Name: RICHEMONT NORTH AMERICA, INC DBA PIAGET #3062  
Address: 3333 BRISTOL ST STE 2504  
City,State,Zip: COSTA MESA, CA 92626  
Site ID: 370333  
CERS ID: 10671976  
CERS Description: Hazardous Waste Generator

Name: RICHEMONT NORTH AMERICA, INC DBA VAN CLEEF & ARPELS #3078  
Address: 3333 BRISTOL ST STE 1410  
City,State,Zip: COSTA MESA, CA 92626  
Site ID: 370338  
CERS ID: 10672018  
CERS Description: Hazardous Waste Generator

Name: TIFFANY AND CO 08 SC  
Address: 3333 BRISTOL ST STE 1509  
City,State,Zip: COSTA MESA, CA 92626  
Site ID: 437903  
CERS ID: 10760755  
CERS Description: Hazardous Waste Generator

Name: RICHEMONT NORTH AMERICA, INC DBA CARTIER #3026  
Address: 3333 BRISTOL ST STE 2400  
City,State,Zip: COSTA MESA, CA 92626  
Site ID: 370316  
CERS ID: 10672003  
CERS Description: Hazardous Waste Generator

Name: RICHEMONT NORTH AMERICA, INC DBA JAEGER LECOULTRE #3105  
Address: 3333 BRISTOL ST STE 2873  
City,State,Zip: COSTA MESA, CA 92626  
Site ID: 370325  
CERS ID: 10672066  
CERS Description: Hazardous Waste Generator

Name: RICHEMONT NORTH AMERICA, INC DBA IWC SCHAFFHAUSEN #3110  
Address: 3333 BRISTOL ST STE 2881  
City,State,Zip: COSTA MESA, CA 92626  
Site ID: 370323  
CERS ID: 10672060  
CERS Description: Hazardous Waste Generator

Name: RICHEMONT NORTH AMERICA, INC DBA VACHERON CONSTANTIN #2879  
Address: 3333 BRISTOL ST STE 2879  
City,State,Zip: COSTA MESA, CA 92626

Map ID  
Direction  
Distance  
Elevation

MAP FINDINGS

Site

Database(s)

EDR ID Number  
EPA ID Number

SEARS- COSTA MESA (Continued)

S113002518

Site ID: 370335  
CERS ID: 10672069  
CERS Description: Hazardous Waste Generator

Name: SEPHORA 20  
Address: 3333 BRISTOL ST STE 1808  
City,State,Zip: COSTA MESA, CA 92626  
Site ID: 369905  
CERS ID: 10522849  
CERS Description: Hazardous Waste Generator

Name: RICHEMONT NORTH AMERICA, INC DBA A. LANGE & SOHNE #3132  
Address: 3333 BRISTOL ST STE 2634  
City,State,Zip: COSTA MESA, CA 92626  
Site ID: 370314  
CERS ID: 10671967  
CERS Description: Hazardous Waste Generator

Name: RICHEMONT NORTH AMERICA, INC DBA MONTBLANC #3316  
Address: 3333 BRISTOL ST STE 2209  
City,State,Zip: COSTA MESA, CA 92626  
Site ID: 370327  
CERS ID: 10671988  
CERS Description: Hazardous Waste Generator

Name: AVEDA 724  
Address: 3333 BRISTOL ST STE 1852  
City,State,Zip: COSTA MESA, CA 92626  
Site ID: 408389  
CERS ID: 10676272  
CERS Description: Hazardous Waste Generator

Name: ORIGINS 705  
Address: 3333 BRISTOL ST STE 2017  
City,State,Zip: COSTA MESA, CA 92626  
Site ID: 408974  
CERS ID: 10675477  
CERS Description: Hazardous Waste Generator

Name: EXPRESS 270  
Address: 3333 BRISTOL ST  
City,State,Zip: COSTA MESA, CA 92626  
Site ID: 421984  
CERS ID: 10734802  
CERS Description: Hazardous Waste Generator

Name: VICTORIA SECRET STORE #462  
Address: 3333 BRISTOL ST STE 2024  
City,State,Zip: COSTA MESA, CA 92626  
Site ID: 423499  
CERS ID: 10737778  
CERS Description: Hazardous Waste Generator

Name: BATH & BODY WORKS #270  
Address: 3333 BRISTOL ST STE 2849  
City,State,Zip: COSTA MESA, CA 92626  
Site ID: 426744

Map ID  
Direction  
Distance  
Elevation

MAP FINDINGS

Site

Database(s)

EDR ID Number  
EPA ID Number

SEARS- COSTA MESA (Continued)

S113002518

CERS ID: 10745329  
CERS Description: Hazardous Waste Generator

Name: RICHEMONT NORTH AMERICA, INC DBA MONTBLANC #  
Address: 3333 BRISTOL ST STE 2209  
City,State,Zip: COSTA MESA, CA 92626  
Site ID: 433442  
CERS ID: 10671985  
CERS Description: Hazardous Waste Generator

HAZNET:

Name: SEARS- COSTA MESA  
Address: 3333 BRISTOL ST  
Address 2: Not reported  
City,State,Zip: COSTA MESA, CA 926260000  
Year: 1992  
Gepaid: CAD126167691  
Contact: MARGE WHITNEY  
Telephone: 8472868616  
Mailing Name: Not reported  
Mailing Address: 3333 BRISTOL ST  
Gen County: 30  
Waste Category: Unspecified aqueous solution  
TSD EPA ID: CAD981696420  
TSD County: 19  
Disposal Method: Not reported  
Tons: 0.1042

Name: SEARS- COSTA MESA  
Address: 3333 BRISTOL ST  
Address 2: Not reported  
City,State,Zip: COSTA MESA, CA 926260000  
Year: 1992  
Gepaid: CAD126167691  
Contact: MARGE WHITNEY  
Telephone: 8472868616  
Mailing Name: Not reported  
Mailing Address: 3333 BRISTOL ST  
Gen County: 30  
Waste Category: Paint sludge  
TSD EPA ID: NVT330010000  
TSD County: 99  
Disposal Method: Disposal, Land Fill  
Tons: 1.4159

Name: SEARS- COSTA MESA  
Address: 3333 BRISTOL ST  
Address 2: Not reported  
City,State,Zip: COSTA MESA, CA 926260000  
Year: 1994  
Gepaid: CAD126167691  
Contact: MARGE WHITNEY  
Telephone: 8472868616  
Mailing Name: Not reported  
Mailing Address: 3333 BRISTOL ST  
Gen County: 30  
Waste Category: Asbestos containing waste

Map ID  
Direction  
Distance  
Elevation

MAP FINDINGS

Site

Database(s)

EDR ID Number  
EPA ID Number

**SEARS- COSTA MESA (Continued)**

**S113002518**

TSD EPA ID: CAD067786749  
TSD County: 19  
Disposal Method: Disposal, Land Fill  
Tons: 33.712

Additional Info:

Year: 1994  
Shipment Date: 19940628  
Creation Date: 3/26/1996 0:00:00  
Receipt Date: 19940630  
Manifest ID: 93442613  
Gen EPA ID: CAD126167691  
Trans EPA ID: CAD000048934  
Trans Name: Not reported  
Trans 2 EPA ID: Not reported  
Trans 2 Name: Not reported  
TSD EPA ID: CAL000027741  
Trans Name: Not reported  
TSD EPA Alt EPA ID: Not reported  
TSD EPA Alt Name: Not reported  
Waste Code: 151  
RCRA Code: Not reported  
Meth Code: D80  
Quantity Tons: 50.568  
Waste Quantity: 60  
Quantity Unit: Y  
Additional Code 1: Not reported  
Additional Code 2: Not reported  
Additional Code 3: Not reported  
Additional Code 4: Not reported  
Additional Code 5: Not reported

Year: 1994  
Shipment Date: 19940916  
Creation Date: 10/17/1995 0:00:00  
Receipt Date: 19940919  
Manifest ID: 92229399  
Gen EPA ID: CAD126167691  
Trans EPA ID: CAD000048934  
Trans Name: Not reported  
Trans 2 EPA ID: Not reported  
Trans 2 Name: Not reported  
TSD EPA ID: CAD067786749  
Trans Name: Not reported  
TSD EPA Alt EPA ID: Not reported  
TSD EPA Alt Name: Not reported  
Waste Code: 151  
RCRA Code: Not reported  
Meth Code: D80  
Quantity Tons: 33.712  
Waste Quantity: 40  
Quantity Unit: Y  
Additional Code 1: Not reported  
Additional Code 2: Not reported  
Additional Code 3: Not reported  
Additional Code 4: Not reported  
Additional Code 5: Not reported



Map ID  
Direction  
Distance  
Elevation

MAP FINDINGS

Site

Database(s)

EDR ID Number  
EPA ID Number

SEARS- COSTA MESA (Continued)

S113002518

Name: SEARS- COSTA MESA  
Address: 3333 BRISTOL ST  
Address 2: Not reported  
City,State,Zip: COSTA MESA, CA 926260000  
Year: 1994  
Gepaid: CAD126167691  
Contact: MARGE WHITNEY  
Telephone: 8472868616  
Mailing Name: Not reported  
Mailing Address: 3333 BRISTOL ST  
Gen County: 30  
Waste Category: Asbestos containing waste  
TSD EPA ID: CAL000027741  
TSD County: 05  
Disposal Method: Disposal, Land Fill  
Tons: 50.568

Additional Info:

Year: 1994  
Shipment Date: 19940628  
Creation Date: 3/26/1996 0:00:00  
Receipt Date: 19940630  
Manifest ID: 93442613  
Gen EPA ID: CAD126167691  
Trans EPA ID: CAD000048934  
Trans Name: Not reported  
Trans 2 EPA ID: Not reported  
Trans 2 Name: Not reported  
TSD EPA ID: CAL000027741  
Trans Name: Not reported  
TSD EPA ID: Not reported  
TSD EPA Alt Name: Not reported  
Waste Code: 151  
RCRA Code: Not reported  
Meth Code: D80  
Quantity Tons: 50.568  
Waste Quantity: 60  
Quantity Unit: Y  
Additional Code 1: Not reported  
Additional Code 2: Not reported  
Additional Code 3: Not reported  
Additional Code 4: Not reported  
Additional Code 5: Not reported

Year: 1994  
Shipment Date: 19940916  
Creation Date: 10/17/1995 0:00:00  
Receipt Date: 19940919  
Manifest ID: 92229399  
Gen EPA ID: CAD126167691  
Trans EPA ID: CAD000048934  
Trans Name: Not reported  
Trans 2 EPA ID: Not reported  
Trans 2 Name: Not reported  
TSD EPA ID: CAD067786749  
Trans Name: Not reported  
TSD EPA Alt Name: Not reported

Map ID  
Direction  
Distance  
Elevation

MAP FINDINGS

Site

Database(s)

EDR ID Number  
EPA ID Number

SEARS- COSTA MESA (Continued)

S113002518

Waste Code: 151  
RCRA Code: Not reported  
Meth Code: D80  
Quantity Tons: 33.712  
Waste Quantity: 40  
Quantity Unit: Y  
Additional Code 1: Not reported  
Additional Code 2: Not reported  
Additional Code 3: Not reported  
Additional Code 4: Not reported  
Additional Code 5: Not reported

Name: SEARS- COSTA MESA  
Address: 3333 BRISTOL ST  
Address 2: Not reported  
City,State,Zip: COSTA MESA, CA 926260000  
Year: 1989  
Gepaid: CAD126167691  
Contact: MARGE WHITNEY  
Telephone: 8472868616  
Mailing Name: Not reported  
Mailing Address: 3333 BRISTOL ST  
Gen County: 30  
Waste Category: Paint sludge  
TSD EPA ID: CAD020748125  
TSD County: 42  
Disposal Method: Disposal, Land Fill  
Tons: 7.1

Name: SEARS- COSTA MESA  
Address: 3333 BRISTOL ST  
Address 2: Not reported  
City,State,Zip: COSTA MESA, CA 926260000  
Year: 1989  
Gepaid: CAD126167691  
Contact: MARGE WHITNEY  
Telephone: 8472868616  
Mailing Name: Not reported  
Mailing Address: 3333 BRISTOL ST  
Gen County: 30  
Waste Category: Contaminated soil from site clean-up  
TSD EPA ID: CAD020748125  
TSD County: 42  
Disposal Method: Disposal, Land Fill  
Tons: 3

Name: SEARS- COSTA MESA  
Address: 3333 BRISTOL ST  
Address 2: Not reported  
City,State,Zip: COSTA MESA, CA 926260000  
Year: 1990  
Gepaid: CAD126167691  
Contact: MARGE WHITNEY  
Telephone: 8472868616  
Mailing Name: Not reported  
Mailing Address: 3333 BRISTOL ST

Map ID  
Direction  
Distance  
Elevation

MAP FINDINGS

Site

Database(s)

EDR ID Number  
EPA ID Number

**SEARS- COSTA MESA (Continued)**

**S113002518**

Gen County: 30  
Waste Category: Paint sludge  
TSD EPA ID: NVT330010000  
TSD County: 99  
Disposal Method: Disposal, Land Fill  
Tons: 2.4

Name: SEARS- COSTA MESA  
Address: 3333 BRISTOL ST  
Address 2: Not reported  
City,State,Zip: COSTA MESA, CA 926260000  
Year: 2017  
Gepaid: CAD126167691  
Contact: MARGE WHITNEY  
Telephone: 8472868616  
Mailing Name: Not reported  
Mailing Address: 3333 BRISTOL ST  
Gen County: 30  
Waste Category: Asbestos containing waste  
TSD EPA ID: CAD009007626  
TSD County: 19  
Disposal Method: Landfill Or Surface Impoundment That Will Be Closed As Landfill( To Include On-Site Treatment And/Or Stabilization)  
Tons: 4.6

Additional Info:

Year: 2017  
Shipment Date: 20170223  
Creation Date: 5/23/2017 18:30:40  
Receipt Date: 20170227  
Manifest ID: 015044832JJK  
Gen EPA ID: CAD126167691  
Trans EPA ID: CAL000276238  
Trans Name: AMERICAN TECHNOLOGIES, INC.  
Trans 2 EPA ID: Not reported  
Trans 2 Name: Not reported  
TSD EPA ID: CAD009007626  
Trans Name: AZUSA LAND RECLAMATION CO.  
TSD Alt EPA ID: Not reported  
TSD Alt Name: Not reported  
Waste Code: 151  
RCRA Code: Not reported  
Meth Code: H132  
Quantity Tons: 4.6  
Waste Quantity: 20  
Quantity Unit: Y  
Additional Code 1: Not reported  
Additional Code 2: Not reported  
Additional Code 3: Not reported  
Additional Code 4: Not reported  
Additional Code 5: Not reported

Name: SEARS- COSTA MESA  
Address: 3333 BRISTOL ST  
Address 2: Not reported  
City,State,Zip: COSTA MESA, CA 926260000  
Year: 1993

Map ID  
Direction  
Distance  
Elevation

MAP FINDINGS

Site

Database(s)

EDR ID Number  
EPA ID Number

SEARS- COSTA MESA (Continued)

S113002518

Gepaid: CAD126167691  
Contact: MARGE WHITNEY  
Telephone: 8472868616  
Mailing Name: Not reported  
Mailing Address: 3333 BRISTOL ST  
Gen County: 30  
Waste Category: Unspecified oil-containing waste  
TSD EPA ID: AZD049318009  
TSD County: 99  
Disposal Method: Recycler  
Tons: 0.16

Additional Info:

Year: 1993  
Shipment Date: 19930802  
Creation Date: 3/28/1996 0:00:00  
Receipt Date: 19930805  
Manifest ID: 92491749  
Gen EPA ID: CAD126167691  
Trans EPA ID: CAD000083121  
Trans Name: Not reported  
Trans 2 EPA ID: Not reported  
Trans 2 Name: Not reported  
TSD EPA ID: AZD049318009  
Trans Name: Not reported  
TSD EPA ID: Not reported  
TSD EPA Name: Not reported  
Waste Code: 331  
RCRA Code: D001  
Meth Code: H01  
Quantity Tons: 0.2  
Waste Quantity: 400  
Quantity Unit: P  
Additional Code 1: Not reported  
Additional Code 2: Not reported  
Additional Code 3: Not reported  
Additional Code 4: Not reported  
Additional Code 5: Not reported

Year: 1993  
Shipment Date: 19930802  
Creation Date: 3/28/1996 0:00:00  
Receipt Date: 19930805  
Manifest ID: 92491749  
Gen EPA ID: CAD126167691  
Trans EPA ID: CAD000083121  
Trans Name: Not reported  
Trans 2 EPA ID: Not reported  
Trans 2 Name: Not reported  
TSD EPA ID: AZD049318009  
Trans Name: Not reported  
TSD EPA ID: Not reported  
TSD EPA Name: Not reported  
Waste Code: 223  
RCRA Code: Not reported  
Meth Code: R01  
Quantity Tons: 0.16  
Waste Quantity: 320

Map ID  
Direction  
Distance  
Elevation

MAP FINDINGS

Site

Database(s)

EDR ID Number  
EPA ID Number

SEARS- COSTA MESA (Continued)

S113002518

Quantity Unit: P  
Additional Code 1: Not reported  
Additional Code 2: Not reported  
Additional Code 3: Not reported  
Additional Code 4: Not reported  
Additional Code 5: Not reported

Year: 1993  
Shipment Date: 19930802  
Creation Date: 3/28/1996 0:00:00  
Receipt Date: 19930805  
Manifest ID: 92491749  
Gen EPA ID: CAD126167691  
Trans EPA ID: CAD000083121  
Trans Name: Not reported  
Trans 2 EPA ID: Not reported  
Trans 2 Name: Not reported  
TSD EPA ID: AZD049318009  
Trans Name: Not reported  
TSD Alt EPA ID: Not reported  
TSD Alt Name: Not reported  
Waste Code: 331  
RCRA Code: Not reported  
Meth Code: H01  
Quantity Tons: 0.025  
Waste Quantity: 50  
Quantity Unit: P  
Additional Code 1: Not reported  
Additional Code 2: Not reported  
Additional Code 3: Not reported  
Additional Code 4: Not reported  
Additional Code 5: Not reported

Name: SEARS- COSTA MESA  
Address: 3333 BRISTOL ST  
Address 2: Not reported  
City,State,Zip: COSTA MESA, CA 926260000  
Year: 1993  
Gepaid: CAD126167691  
Contact: MARGE WHITNEY  
Telephone: 8472868616  
Mailing Name: Not reported  
Mailing Address: 3333 BRISTOL ST  
Gen County: 30  
Waste Category: Off-specification, aged or surplus organics  
TSD EPA ID: AZD049318009  
TSD County: 99  
Disposal Method: Transfer Station  
Tons: 0.225

Additional Info:  
Year: 1993  
Shipment Date: 19930802  
Creation Date: 3/28/1996 0:00:00  
Receipt Date: 19930805  
Manifest ID: 92491749  
Gen EPA ID: CAD126167691

Map ID  
Direction  
Distance  
Elevation

MAP FINDINGS

Site

Database(s)

EDR ID Number  
EPA ID Number

SEARS- COSTA MESA (Continued)

S113002518

Trans EPA ID:	CAD000083121
Trans Name:	Not reported
Trans 2 EPA ID:	Not reported
Trans 2 Name:	Not reported
TSDf EPA ID:	AZD049318009
Trans Name:	Not reported
TSDf Alt EPA ID:	Not reported
TSDf Alt Name:	Not reported
Waste Code:	331
RCRA Code:	D001
Meth Code:	H01
Quantity Tons:	0.2
Waste Quantity:	400
Quantity Unit:	P
Additional Code 1:	Not reported
Additional Code 2:	Not reported
Additional Code 3:	Not reported
Additional Code 4:	Not reported
Additional Code 5:	Not reported
Year:	1993
Shipment Date:	19930802
Creation Date:	3/28/1996 0:00:00
Receipt Date:	19930805
Manifest ID:	92491749
Gen EPA ID:	CAD126167691
Trans EPA ID:	CAD000083121
Trans Name:	Not reported
Trans 2 EPA ID:	Not reported
Trans 2 Name:	Not reported
TSDf EPA ID:	AZD049318009
Trans Name:	Not reported
TSDf Alt EPA ID:	Not reported
TSDf Alt Name:	Not reported
Waste Code:	223
RCRA Code:	Not reported
Meth Code:	R01
Quantity Tons:	0.16
Waste Quantity:	320
Quantity Unit:	P
Additional Code 1:	Not reported
Additional Code 2:	Not reported
Additional Code 3:	Not reported
Additional Code 4:	Not reported
Additional Code 5:	Not reported
Year:	1993
Shipment Date:	19930802
Creation Date:	3/28/1996 0:00:00
Receipt Date:	19930805
Manifest ID:	92491749
Gen EPA ID:	CAD126167691
Trans EPA ID:	CAD000083121
Trans Name:	Not reported
Trans 2 EPA ID:	Not reported
Trans 2 Name:	Not reported
TSDf EPA ID:	AZD049318009

Map ID  
Direction  
Distance  
Elevation

MAP FINDINGS

Site

Database(s)

EDR ID Number  
EPA ID Number

SEARS- COSTA MESA (Continued)

S113002518

Trans Name:	Not reported
TSDF Alt EPA ID:	Not reported
TSDF Alt Name:	Not reported
Waste Code:	331
RCRA Code:	Not reported
Meth Code:	H01
Quantity Tons:	0.025
Waste Quantity:	50
Quantity Unit:	P
Additional Code 1:	Not reported
Additional Code 2:	Not reported
Additional Code 3:	Not reported
Additional Code 4:	Not reported
Additional Code 5:	Not reported

[Click this hyperlink](#) while viewing on your computer to access 5 additional CA HAZNET: record(s) in the EDR Site Report.

Name:	SEARS- COSTA MESA
Address:	3333 BRISTOL ST
Address 2:	Not reported
City,State,Zip:	COSTA MESA, CA 926260000
Year:	1988
Gepaid:	CAD126167691
Contact:	MARGE WHITNEY
Telephone:	8472868616
Mailing Name:	Not reported
Mailing Address:	3333 BRISTOL ST
Gen County:	30
Waste Category:	Contaminated soil from site clean-up
TSD EPA ID:	CAD020748125
TSD County:	42
Disposal Method:	Disposal, Land Fill
Tons:	58.1532

[Click this hyperlink](#) while viewing on your computer to access 5 additional CA HAZNET: record(s) in the EDR Site Report.

CERS:

Name:	THE CAPITAL GRILLE
Address:	3333 BRISTOL ST
City,State,Zip:	COSTA MESA, CA 92626
Site ID:	445935
CERS ID:	10777669
CERS Description:	Chemical Storage Facilities

Affiliation:

Affiliation Type Desc:	CUPA District
Entity Name:	Orange County Env Health
Entity Title:	Not reported
Affiliation Address:	1241 East Dyer RoadSuite 120
Affiliation City:	Santa Ana
Affiliation State:	CA
Affiliation Country:	Not reported
Affiliation Zip:	92705-5611
Affiliation Phone:	(714) 433-6000

Map ID  
Direction  
Distance  
Elevation

MAP FINDINGS

Site

Database(s)

EDR ID Number  
EPA ID Number

SEARS- COSTA MESA (Continued)

S113002518

Affiliation Type Desc: Parent Corporation  
Entity Name: The Capital Grille  
Entity Title: Not reported  
Affiliation Address: Not reported  
Affiliation City: Not reported  
Affiliation State: Not reported  
Affiliation Country: Not reported  
Affiliation Zip: Not reported  
Affiliation Phone: Not reported

Affiliation Type Desc: Document Preparer  
Entity Name: Matt Berkman  
Entity Title: Not reported  
Affiliation Address: Not reported  
Affiliation City: Not reported  
Affiliation State: Not reported  
Affiliation Country: Not reported  
Affiliation Zip: Not reported  
Affiliation Phone: Not reported

Affiliation Type Desc: Identification Signer  
Entity Name: Matt Berkman  
Entity Title: Not reported  
Affiliation Address: Not reported  
Affiliation City: Not reported  
Affiliation State: Not reported  
Affiliation Country: Not reported  
Affiliation Zip: Not reported  
Affiliation Phone: Not reported

Name: ANQI GOURMET BISTRO  
Address: 3333 BRISTOL ST  
City,State,Zip: COSTA MESA, CA 92626  
Site ID: 367990  
CERS ID: 10667956  
CERS Description: Chemical Storage Facilities

Violations:  
Site ID: 367990  
Site Name: Anqi Gourmet Bistro  
Violation Date: 11-08-2018  
Citation: HSC 6.95 25508(a)(1) - California Health and Safety Code, Chapter 6.95, Section(s) 25508(a)(1)  
Violation Description: Failure to complete and electronically submit a business plan when storing/handling a hazardous material at or above reportable quantities.  
Violation Notes: Complete entire disclosure submittal (all sections).  
Violation Division: Costa Mesa Fire Department  
Violation Program: HMRRP  
Violation Source: CERS

Evaluation:  
Eval General Type: Compliance Evaluation Inspection  
Eval Date: 11-08-2018  
Violations Found: Yes  
Eval Type: Routine done by local agency



Map ID  
Direction  
Distance  
Elevation

MAP FINDINGS

Site

Database(s)

EDR ID Number  
EPA ID Number

**SEARS- COSTA MESA (Continued)**

**S113002518**

Eval Notes: Complete disclosure submittal (all sections).  
Eval Division: Costa Mesa Fire Department  
Eval Program: HMRRP  
Eval Source: CERS

Affiliation:

Affiliation Type Desc: CUPA District  
Entity Name: Orange County Env Health  
Entity Title: Not reported  
Affiliation Address: 1241 East Dyer RoadSuite 120  
Affiliation City: Santa Ana  
Affiliation State: CA  
Affiliation Country: Not reported  
Affiliation Zip: 92705-5611  
Affiliation Phone: (714) 433-6000

Affiliation Type Desc: Document Preparer  
Entity Name: Jennie Grafas  
Entity Title: Not reported  
Affiliation Address: Not reported  
Affiliation City: Not reported  
Affiliation State: Not reported  
Affiliation Country: Not reported  
Affiliation Zip: Not reported  
Affiliation Phone: Not reported

Affiliation Type Desc: Facility Mailing Address  
Entity Name: Mailing Address  
Entity Title: Not reported  
Affiliation Address: 3333 S. Bristol St  
Affiliation City: Costa Mesa  
Affiliation State: CA  
Affiliation Country: Not reported  
Affiliation Zip: 92626  
Affiliation Phone: Not reported

Affiliation Type Desc: Identification Signer  
Entity Name: Jennie Grafas  
Entity Title: Branch Manager  
Affiliation Address: Not reported  
Affiliation City: Not reported  
Affiliation State: Not reported  
Affiliation Country: Not reported  
Affiliation Zip: Not reported  
Affiliation Phone: Not reported

Affiliation Type Desc: Parent Corporation  
Entity Name: Anqi Gourmet Bistro  
Entity Title: Not reported  
Affiliation Address: Not reported  
Affiliation City: Not reported  
Affiliation State: Not reported  
Affiliation Country: Not reported  
Affiliation Zip: Not reported  
Affiliation Phone: Not reported

Map ID  
Direction  
Distance  
Elevation

MAP FINDINGS

Site

Database(s)

EDR ID Number  
EPA ID Number

**SEARS- COSTA MESA (Continued)**

**S113002518**

Name: VIE DE FRANCE  
Address: 3333 BRISTOL ST STE 1620  
City,State,Zip: COSTA MESA, CA 92626  
Site ID: 419529  
CERS ID: 10728808  
CERS Description: Chemical Storage Facilities

Affiliation:

Affiliation Type Desc: Facility Mailing Address  
Entity Name: Mailing Address  
Entity Title: Not reported  
Affiliation Address: 3333 Bristol St STE 1620  
Affiliation City: Costa Mesa,  
Affiliation State: CA  
Affiliation Country: Not reported  
Affiliation Zip: 92626  
Affiliation Phone: Not reported

Affiliation Type Desc: Identification Signer  
Entity Name: Clive Squirrel  
Entity Title: General Manager  
Affiliation Address: Not reported  
Affiliation City: Not reported  
Affiliation State: Not reported  
Affiliation Country: Not reported  
Affiliation Zip: Not reported  
Affiliation Phone: Not reported

Affiliation Type Desc: CUPA District  
Entity Name: Orange County Env Health  
Entity Title: Not reported  
Affiliation Address: 1241 East Dyer RoadSuite 120  
Affiliation City: Santa Ana  
Affiliation State: CA  
Affiliation Country: Not reported  
Affiliation Zip: 92705-5611  
Affiliation Phone: (714) 433-6000

Affiliation Type Desc: Legal Owner  
Entity Name: Vie de France Yamazaki Inc  
Entity Title: Not reported  
Affiliation Address: 2070 Chain Bridge Suite 500  
Affiliation City: Vienna,  
Affiliation State: VA  
Affiliation Country: United States  
Affiliation Zip: 22182  
Affiliation Phone: (703) 442-9205

Affiliation Type Desc: Document Preparer  
Entity Name: Clive Squirrel  
Entity Title: Not reported  
Affiliation Address: Not reported  
Affiliation City: Not reported  
Affiliation State: Not reported  
Affiliation Country: Not reported  
Affiliation Zip: Not reported  
Affiliation Phone: Not reported

Map ID  
Direction  
Distance  
Elevation

MAP FINDINGS

Site

Database(s)

EDR ID Number  
EPA ID Number

SEARS- COSTA MESA (Continued)

S113002518

Affiliation Type Desc: Environmental Contact  
Entity Name: Garrett Fenton  
Entity Title: Not reported  
Affiliation Address: 3333 Bristol St, STE 1620  
Affiliation City: Costa Mesa  
Affiliation State: CA  
Affiliation Country: Not reported  
Affiliation Zip: 92626  
Affiliation Phone: Not reported

Affiliation Type Desc: Operator  
Entity Name: Vie de France  
Entity Title: Not reported  
Affiliation Address: Not reported  
Affiliation City: Not reported  
Affiliation State: Not reported  
Affiliation Country: Not reported  
Affiliation Zip: Not reported  
Affiliation Phone: (471) 557-1734

Affiliation Type Desc: Parent Corporation  
Entity Name: Vie de France  
Entity Title: Not reported  
Affiliation Address: Not reported  
Affiliation City: Not reported  
Affiliation State: Not reported  
Affiliation Country: Not reported  
Affiliation Zip: Not reported  
Affiliation Phone: Not reported

M125  
South  
< 1/8  
0.091 mi.  
481 ft.

AVEDA #724  
3333 BRISTOL ST SPC 1852  
COSTA MESA, CA 92626

RCRA-SQG 1019899537  
CAR000265991

Site 4 of 35 in cluster M

Relative:  
Higher

RCRA-SQG:

Actual:  
29 ft.

Date form received by agency: 2017-03-24 00:00:00.0  
Facility name: AVEDA #724  
Facility address: 3333 BRISTOL ST SPC 1852  
COSTA MESA, CA 92626  
EPA ID: CAR000265991  
Mailing address: PINELAWN RD STE 150 N  
MELVILLE, NY 11747  
Contact: JENNIFER VERRINE  
Contact address: PINELAWN RD STE 150 N  
MELVILLE, NY 11747  
Contact country: US  
Contact telephone: 631-752-5687  
Contact email: JVERRINE@ESTEE.COM  
EPA Region: 09  
Classification: Small Small Quantity Generator  
Description: Handler: generates more than 100 and less than 1000 kg of hazardous waste during any calendar month and accumulates less than 6000 kg of hazardous waste at any time; or generates 100 kg or less of hazardous waste during any calendar month, and accumulates more than 1000 kg of hazardous waste at any time

Map ID  
Direction  
Distance  
Elevation

MAP FINDINGS

Site

Database(s)

EDR ID Number  
EPA ID Number

**AVEDA #724 (Continued)**

**1019899537**

Owner/Operator Summary:

Owner/operator name: ESTEE LAUDER, INC.  
Owner/operator address: FIFTH AVE  
NEW YORK, NY 10153  
Owner/operator country: US  
Owner/operator telephone: 212-572-4200  
Owner/operator email: Not reported  
Owner/operator fax: Not reported  
Owner/operator extension: Not reported  
Legal status: Private  
Owner/Operator Type: Owner  
Owner/Op start date: 2016-07-01 00:00:00.  
Owner/Op end date: Not reported

Owner/operator name: ESTEE LAUDER, INC.  
Owner/operator address: FIFTH AVE  
NEW YORK, NY 10153  
Owner/operator country: US  
Owner/operator telephone: 212-572-4200  
Owner/operator email: Not reported  
Owner/operator fax: Not reported  
Owner/operator extension: Not reported  
Legal status: Private  
Owner/Operator Type: Operator  
Owner/Op start date: 2016-07-01 00:00:00.  
Owner/Op end date: Not reported

Handler Activities Summary:

U.S. importer of hazardous waste: No  
Mixed waste (haz. and radioactive): No  
Recycler of hazardous waste: No  
Transporter of hazardous waste: No  
Treater, storer or disposer of HW: No  
Underground injection activity: No  
On-site burner exemption: No  
Furnace exemption: No  
Used oil fuel burner: No  
Used oil processor: No  
User oil refiner: No  
Used oil fuel marketer to burner: No  
Used oil Specification marketer: No  
Used oil transfer facility: No  
Used oil transporter: No

Historical Generators:

Date form received by agency: 2016-06-17 00:00:00.0  
Site name: AVEDA #724  
Classification: Small Quantity Generator

Hazardous Waste Summary:

. Waste code: 331  
. Waste name: Off-specification, aged, or surplus organics  
. Waste code: 352

Map ID  
Direction  
Distance  
Elevation

MAP FINDINGS

Site

Database(s)

EDR ID Number  
EPA ID Number

**AVEDA #724 (Continued)**

**1019899537**

. Waste name: Other organic solids  
. Waste code: D001  
. Waste name: IGNITABLE WASTE  
Violation Status: No violations found

**M126**  
**South**  
**< 1/8**  
**0.091 mi.**  
**481 ft.**

**ABERCROMBIE & FITCH**  
**3333 BRISTOL ST STE 1242**  
**COSTA MESA, CA 92626**

**CERS HAZ WASTE** **S112927471**  
**N/A**

**Site 5 of 35 in cluster M**

**Relative:**  
**Higher**  
**Actual:**  
**29 ft.**

CERS HAZ WASTE:  
Name: MAC 12000021  
Address: 3333 BRISTOL ST STE 1617  
City,State,Zip: COSTA MESA, CA 92626  
Site ID: 378731  
CERS ID: 10675675  
CERS Description: Hazardous Waste Generator  
Affiliation:  
Affiliation Type Desc: Identification Signer  
Entity Name: Jessica Otto  
Entity Title: Environmental Specialist, g2 revolution  
Affiliation Address: Not reported  
Affiliation City: Not reported  
Affiliation State: Not reported  
Affiliation Country: Not reported  
Affiliation Zip: Not reported  
Affiliation Phone: Not reported  
Affiliation Type Desc: Legal Owner  
Entity Name: Estee Lauder, Inc.  
Entity Title: Not reported  
Affiliation Address: 767 Fifth Ave.  
Affiliation City: New York  
Affiliation State: NY  
Affiliation Country: United States  
Affiliation Zip: 10153  
Affiliation Phone: (212) 572-4200  
Affiliation Type Desc: Operator  
Entity Name: MAC 12000021  
Entity Title: Not reported  
Affiliation Address: Not reported  
Affiliation City: Not reported  
Affiliation State: Not reported  
Affiliation Country: Not reported  
Affiliation Zip: Not reported  
Affiliation Phone: (714) 751-2142  
Affiliation Type Desc: Environmental Contact  
Entity Name: Kevin Okerstrom  
Entity Title: Not reported  
Affiliation Address: 155 Pinelawn Rd. Ste. 150N, EAS  
Affiliation City: Melville  
Affiliation State: NY  
Affiliation Country: Not reported

Map ID  
Direction  
Distance  
Elevation

MAP FINDINGS

Site

Database(s)

EDR ID Number  
EPA ID Number

**ABERCROMBIE & FITCH (Continued)**

**S112927471**

Affiliation Zip: 11747  
Affiliation Phone: Not reported

Affiliation Type Desc: Facility Mailing Address  
Entity Name: Mailing Address  
Entity Title: Not reported  
Affiliation Address: 155 Pinelawn Rd Ste 150N, EAS  
Affiliation City: Melville  
Affiliation State: NY  
Affiliation Country: Not reported  
Affiliation Zip: 11747  
Affiliation Phone: Not reported

Affiliation Type Desc: CUPA District  
Entity Name: Orange County Env Health  
Entity Title: Not reported  
Affiliation Address: 1241 East Dyer RoadSuite 120  
Affiliation City: Santa Ana  
Affiliation State: CA  
Affiliation Country: Not reported  
Affiliation Zip: 92705-5611  
Affiliation Phone: (714) 433-6000

Affiliation Type Desc: Document Preparer  
Entity Name: Jessica Otto, g2 revolution  
Entity Title: Not reported  
Affiliation Address: Not reported  
Affiliation City: Not reported  
Affiliation State: Not reported  
Affiliation Country: Not reported  
Affiliation Zip: Not reported  
Affiliation Phone: Not reported

Affiliation Type Desc: Parent Corporation  
Entity Name: Estee Lauder, Inc.  
Entity Title: Not reported  
Affiliation Address: Not reported  
Affiliation City: Not reported  
Affiliation State: Not reported  
Affiliation Country: Not reported  
Affiliation Zip: Not reported  
Affiliation Phone: Not reported

Name: ABERCROMBIE & FITCH  
Address: 3333 BRISTOL ST STE 1242  
City,State,Zip: COSTA MESA, CA 92626  
Site ID: 446387  
CERS ID: 10778986  
CERS Description: Hazardous Waste Generator

Affiliation:  
Affiliation Type Desc: Document Preparer  
Entity Name: Ian Kupferberg  
Entity Title: Not reported  
Affiliation Address: Not reported  
Affiliation City: Not reported  
Affiliation State: Not reported

Map ID  
Direction  
Distance  
Elevation

MAP FINDINGS

Site

Database(s)

EDR ID Number  
EPA ID Number

**ABERCROMBIE & FITCH (Continued)**

**S112927471**

Affiliation Country: Not reported  
Affiliation Zip: Not reported  
Affiliation Phone: Not reported

Affiliation Type Desc: Facility Mailing Address  
Entity Name: Mailing Address  
Entity Title: Not reported  
Affiliation Address: 6301 FITCH PATH  
Affiliation City: NEW ALBANY  
Affiliation State: OH  
Affiliation Country: Not reported  
Affiliation Zip: 43054  
Affiliation Phone: Not reported

Affiliation Type Desc: Identification Signer  
Entity Name: Ian Kupferberg  
Entity Title: MANAGER, GLOBAL REGULATORY & ENVIRONMENTAL AFFAIRS  
Affiliation Address: Not reported  
Affiliation City: Not reported  
Affiliation State: Not reported  
Affiliation Country: Not reported  
Affiliation Zip: Not reported  
Affiliation Phone: Not reported

Affiliation Type Desc: Parent Corporation  
Entity Name: Abercrombie and Fitch  
Entity Title: Not reported  
Affiliation Address: Not reported  
Affiliation City: Not reported  
Affiliation State: Not reported  
Affiliation Country: Not reported  
Affiliation Zip: Not reported  
Affiliation Phone: Not reported

Affiliation Type Desc: CUPA District  
Entity Name: Orange County Env Health  
Entity Title: Not reported  
Affiliation Address: 1241 East Dyer RoadSuite 120  
Affiliation City: Santa Ana  
Affiliation State: CA  
Affiliation Country: Not reported  
Affiliation Zip: 92705-5611  
Affiliation Phone: (714) 433-6000

Affiliation Type Desc: Environmental Contact  
Entity Name: PATRICK MCCOLGAN  
Entity Title: Not reported  
Affiliation Address: 6301 FITCH PATH  
Affiliation City: NEW ALBANY  
Affiliation State: OH  
Affiliation Country: Not reported  
Affiliation Zip: 43054  
Affiliation Phone: Not reported

Affiliation Type Desc: Legal Owner  
Entity Name: ABERCROMBIE & FITCH  
Entity Title: Not reported

Map ID  
Direction  
Distance  
Elevation

MAP FINDINGS

Site

Database(s)

EDR ID Number  
EPA ID Number

**ABERCROMBIE & FITCH (Continued)**

**S112927471**

Affiliation Address: 6301 FITCH PATH  
Affiliation City: NEW ALBANY  
Affiliation State: OH  
Affiliation Country: United States  
Affiliation Zip: 43054  
Affiliation Phone: (614) 283-6500  
  
Affiliation Type Desc: Operator  
Entity Name: ABERCROMBIE & FITCH  
Entity Title: Not reported  
Affiliation Address: Not reported  
Affiliation City: Not reported  
Affiliation State: Not reported  
Affiliation Country: Not reported  
Affiliation Zip: Not reported  
Affiliation Phone: (614) 283-6500

**M127**  
**South**  
**< 1/8**  
**0.091 mi.**  
**481 ft.**

**JO MALONE 504**  
**3333 BRISTOL ST STE 2421**  
**COSTA MESA, CA 92626**

**RCRA-VSQG 1019327220**  
**CAR000264291**

**Site 6 of 35 in cluster M**

**Relative:**  
**Higher**

**RCRA-VSQG:**

**Actual:**  
**29 ft.**

Date form received by agency: 2017-11-09 00:00:00.0  
Facility name: JO MALONE 504  
Facility address: 3333 BRISTOL ST STE 2421  
COSTA MESA, CA 92626  
  
EPA ID: CAR000264291  
Mailing address: PINELAWN RD STE 150 N  
MELVILLE, NY 11747  
  
Contact: JENNIFER VERRINE  
Contact address: PINELAWN RD STE 150 N  
MELVILLE, NY 11747  
  
Contact country: US  
Contact telephone: 631-752-5687  
Contact email: JVERRINE@ESTEE.COM  
EPA Region: 09  
Classification: Conditionally Exempt Small Quantity Generator  
Description: Handler: generates 100 kg or less of hazardous waste per calendar month, and accumulates 1000 kg or less of hazardous waste at any time; or generates 1 kg or less of acutely hazardous waste per calendar month, and accumulates at any time: 1 kg or less of acutely hazardous waste; or 100 kg or less of any residue or contaminated soil, waste or other debris resulting from the cleanup of a spill, into or on any land or water, of acutely hazardous waste; or generates 100 kg or less of any residue or contaminated soil, waste or other debris resulting from the cleanup of a spill, into or on any land or water, of acutely hazardous waste during any calendar month, and accumulates at any time: 1 kg or less of acutely hazardous waste; or 100 kg or less of any residue or contaminated soil, waste or other debris resulting from the cleanup of a spill, into or on any land or water, of acutely hazardous waste

**Owner/Operator Summary:**

Owner/operator name: ESTEE LAUDER INC



Map ID  
Direction  
Distance  
Elevation

MAP FINDINGS

Site

Database(s)

EDR ID Number  
EPA ID Number

**JO MALONE 504 (Continued)**

**1019327220**

Owner/operator address: FIFTH AVE  
NEW YORK, NY 10153  
Owner/operator country: US  
Owner/operator telephone: 212-572-4200  
Owner/operator email: Not reported  
Owner/operator fax: Not reported  
Owner/operator extension: Not reported  
Legal status: Private  
Owner/Operator Type: Owner  
Owner/Op start date: 2016-07-01 00:00:00.  
Owner/Op end date: Not reported

Owner/operator name: ESTEE LAUDER INC  
Owner/operator address: Not reported  
Not reported  
Owner/operator country: Not reported  
Owner/operator telephone: Not reported  
Owner/operator email: Not reported  
Owner/operator fax: Not reported  
Owner/operator extension: Not reported  
Legal status: Private  
Owner/Operator Type: Operator  
Owner/Op start date: 2016-07-01 00:00:00.  
Owner/Op end date: Not reported

Handler Activities Summary:

U.S. importer of hazardous waste: No  
Mixed waste (haz. and radioactive): No  
Recycler of hazardous waste: No  
Transporter of hazardous waste: No  
Treater, storer or disposer of HW: No  
Underground injection activity: No  
On-site burner exemption: No  
Furnace exemption: No  
Used oil fuel burner: No  
Used oil processor: No  
User oil refiner: No  
Used oil fuel marketer to burner: No  
Used oil Specification marketer: No  
Used oil transfer facility: No  
Used oil transporter: No

Historical Generators:

Date form received by agency: 2017-03-24 00:00:00.0  
Site name: JO MALONE 501  
Classification: Small Quantity Generator

Date form received by agency: 2016-06-17 00:00:00.0  
Site name: JO MALONE 501  
Classification: Small Quantity Generator

Hazardous Waste Summary:

. Waste code: 331  
. Waste name: Off-specification, aged, or surplus organics

Map ID  
Direction  
Distance  
Elevation

MAP FINDINGS

Site

Database(s)

EDR ID Number  
EPA ID Number

**JO MALONE 504 (Continued)**

1019327220

. Waste code: 352  
. Waste name: Other organic solids  
  
. Waste code: D001  
. Waste name: IGNITABLE WASTE  
  
Violation Status: No violations found

**M128**  
**South**  
**< 1/8**  
**0.091 mi.**  
**481 ft.**

**ORIGINS #705**  
**3333 BRISTOL ST SPC 2017**  
**COSTA MESA, CA 92626**

**RCRA-SQG** 1019899525  
**FINDS** CAR000265843  
**ECHO**

**Site 7 of 35 in cluster M**

**Relative:**  
**Higher**  
**Actual:**  
**29 ft.**

RCRA-SQG:  
Date form received by agency: 2017-03-24 00:00:00.0  
Facility name: ORIGINS #705  
Facility address: 3333 BRISTOL ST SPC 2017  
COSTA MESA, CA 92626  
EPA ID: CAR000265843  
Mailing address: PINELAWN RD  
STE 150 N  
MELVILLE, NY 11747  
Contact: JENNIFER VERRINE  
Contact address: PINELAWN RD STE 150 N  
MELVILLE, NY 11747  
Contact country: US  
Contact telephone: 631-752-5687  
Contact email: JVERRINE@ESTEE.COM  
EPA Region: 09  
Classification: Small Small Quantity Generator  
Description: Handler: generates more than 100 and less than 1000 kg of hazardous waste during any calendar month and accumulates less than 6000 kg of hazardous waste at any time; or generates 100 kg or less of hazardous waste during any calendar month, and accumulates more than 1000 kg of hazardous waste at any time

Owner/Operator Summary:  
Owner/operator name: ESTEE LAUDER, INC.  
Owner/operator address: FIFTH AVE  
NEW YORK, NY 10153  
Owner/operator country: US  
Owner/operator telephone: 212-572-4200  
Owner/operator email: Not reported  
Owner/operator fax: Not reported  
Owner/operator extension: Not reported  
Legal status: Private  
Owner/Operator Type: Owner  
Owner/Op start date: 2016-07-01 00:00:00.  
Owner/Op end date: Not reported  
  
Owner/operator name: ESTEE LAUDER, INC.  
Owner/operator address: FIFTH AVE  
NEW YORK, NY 10153  
Owner/operator country: US  
Owner/operator telephone: 212-572-4200  
Owner/operator email: Not reported  
Owner/operator fax: Not reported

Map ID  
Direction  
Distance  
Elevation

MAP FINDINGS

Site

Database(s)

EDR ID Number  
EPA ID Number

**ORIGINS #705 (Continued)**

**1019899525**

Owner/operator extension: Not reported  
Legal status: Private  
Owner/Operator Type: Operator  
Owner/Op start date: 2016-07-01 00:00:00.  
Owner/Op end date: Not reported

Handler Activities Summary:

U.S. importer of hazardous waste: No  
Mixed waste (haz. and radioactive): No  
Recycler of hazardous waste: No  
Transporter of hazardous waste: No  
Treater, storer or disposer of HW: No  
Underground injection activity: No  
On-site burner exemption: No  
Furnace exemption: No  
Used oil fuel burner: No  
Used oil processor: No  
User oil refiner: No  
Used oil fuel marketer to burner: No  
Used oil Specification marketer: No  
Used oil transfer facility: No  
Used oil transporter: No

Historical Generators:

Date form received by agency: 2016-06-17 00:00:00.0  
Site name: ORIGINS #705  
Classification: Small Quantity Generator

Hazardous Waste Summary:

. Waste code: 331  
. Waste name: Off-specification, aged, or surplus organics  
  
. Waste code: 352  
. Waste name: Other organic solids  
  
. Waste code: D001  
. Waste name: IGNITABLE WASTE

Violation Status: No violations found

**FINDS:**

Registry ID: 110069706624

Environmental Interest/Information System

RCRAInfo is a national information system that supports the Resource Conservation and Recovery Act (RCRA) program through the tracking of events and activities related to facilities that generate, transport, and treat, store, or dispose of hazardous waste. RCRAInfo allows RCRA program staff to track the notification, permit, compliance, and corrective action activities required under RCRA.

[Click this hyperlink](#) while viewing on your computer to access additional FINDS: detail in the EDR Site Report.

Map ID  
Direction  
Distance  
Elevation

MAP FINDINGS

Site

Database(s)

EDR ID Number  
EPA ID Number

ORIGINS #705 (Continued)

1019899525

ECHO:

Envid: 1019899525  
Registry ID: 110069706624  
DFR URL: <http://echo.epa.gov/detailed-facility-report?fid=110069706624>

M129  
South  
< 1/8  
0.091 mi.  
481 ft.

SEARS #1388/6851  
3333 BRISTOL ST  
COSTA MESA, CA 92626

Site 8 of 35 in cluster M

HIST UST 1000369314  
CHMIRS CAD982039133  
RCRA NonGen / NLR  
FINDS  
EMI

Relative:  
Higher  
Actual:  
29 ft.

HIST UST:

Name: SEARS, ROEBUCK AND CO.  
Address: 3333 BRISTOL ST  
City,State,Zip: COSTA MESA, CA 92626  
File Number: Not reported  
URL: Not reported  
Region: STATE  
Facility ID: 00000065492  
Facility Type: Other  
Other Type: RETAIL STORE  
Contact Name: Not reported  
Telephone: 7145403333  
Owner Name: SEARS, ROEBUCK AND CO.  
Owner Address: 3333 BRISTOL STREET  
Owner City,St,Zip: COSTA MESA, CA 92626  
Total Tanks: 0000

Tank Num: 001  
Container Num: 501  
Year Installed: 1966  
Tank Capacity: 00001000  
Tank Used for: WASTE  
Type of Fuel: WASTE OIL  
Container Construction Thickness: Not reported  
Leak Detection: None

Tank Num: 002  
Container Num: 502  
Year Installed: 1966  
Tank Capacity: 00002000  
Tank Used for: PRODUCT  
Type of Fuel: Not reported  
Container Construction Thickness: Not reported  
Leak Detection: None

Tank Num: 003  
Container Num: 503  
Year Installed: 1966  
Tank Capacity: 00000000  
Tank Used for: PRODUCT  
Type of Fuel: Not reported  
Container Construction Thickness: Not reported  
Leak Detection: None

Tank Num: 004  
Container Num: 504

Map ID  
Direction  
Distance  
Elevation

MAP FINDINGS

Site

Database(s)

EDR ID Number  
EPA ID Number

SEARS #1388/6851 (Continued)

1000369314

Year Installed: 1966  
Tank Capacity: 00001000  
Tank Used for: PRODUCT  
Type of Fuel: Not reported  
Container Construction Thickness: Not reported  
Leak Detection: None

Tank Num: 005  
Container Num: 505  
Year Installed: 1966  
Tank Capacity: 00002000  
Tank Used for: PRODUCT  
Type of Fuel: Not reported  
Container Construction Thickness: Not reported  
Leak Detection: None

Tank Num: 006  
Container Num: 506  
Year Installed: 1966  
Tank Capacity: 00001000  
Tank Used for: PRODUCT  
Type of Fuel: Not reported  
Container Construction Thickness: Not reported  
Leak Detection: None

Tank Num: 007  
Container Num: 507  
Year Installed: 1966  
Tank Capacity: 00001000  
Tank Used for: PRODUCT  
Type of Fuel: Not reported  
Container Construction Thickness: Not reported  
Leak Detection: None

CHMIRS:

Name: Not reported  
Address: 3333 BRISTOL ST  
City,State,Zip: COSTA MESA, CA 19603-7635  
OES Incident Number: 8-3883  
OES notification: 08/25/1998  
OES Date: Not reported  
OES Time: Not reported  
**Date Completed: Not reported**  
Property Use: Not reported  
Agency Id Number: Not reported  
Agency Incident Number: Not reported  
Time Notified: Not reported  
Time Completed: Not reported  
Surrounding Area: Not reported  
Estimated Temperature: Not reported  
Property Management: Not reported  
More Than Two Substances Involved?: Not reported  
Resp Agncy Personel # Of Decontaminated: Not reported  
Responding Agency Personel # Of Injuries: Not reported  
Responding Agency Personel # Of Fatalities: Not reported  
Others Number Of Decontaminated: Not reported  
Others Number Of Injuries: Not reported

Map ID  
Direction  
Distance  
Elevation

MAP FINDINGS

Site

Database(s)

EDR ID Number  
EPA ID Number

**SEARS #1388/6851 (Continued)**

**1000369314**

Others Number Of Fatalities:	Not reported
Vehicle Make/year:	Not reported
Vehicle License Number:	Not reported
Vehicle State:	Not reported
Vehicle Id Number:	Not reported
CA DOT PUC/ICC Number:	Not reported
Company Name:	Not reported
Reporting Officer Name/ID:	Not reported
Report Date:	Not reported
Facility Telephone:	Not reported
Waterway Involved:	No
Waterway:	Not reported
Spill Site:	Not reported
Cleanup By:	Contractor
Containment:	Not reported
What Happened:	Not reported
Type:	Not reported
Measure:	Not reported
Other:	Not reported
Date/Time:	Not reported
Year:	1998
Agency:	Penske Truck Leasing Comp.
Incident Date:	8/25/199812:00:00 AM
Admin Agency:	Orange Cnty Management Div - HazMat Div.
Amount:	Not reported
Contained:	Yes
Site Type:	Refinery
E Date:	Not reported
Substance:	diesel
Gallons:	75
Unknown:	0
Substance #2:	Not reported
Substance #3:	Not reported
Evacuations:	0
Number of Injuries:	0
Number of Fatalities:	0
#1 Pipeline:	Not reported
#2 Pipeline:	Not reported
#3 Pipeline:	Not reported
#1 Vessel >= 300 Tons:	Not reported
#2 Vessel >= 300 Tons:	Not reported
#3 Vessel >= 300 Tons:	Not reported
Evacs:	Not reported
Injuries:	Not reported
Fatals:	Not reported
Comments:	Not reported
Description:	Truck hit something which penetrated the fuel tank. Not reported

**RCRA NonGen / NLR:**

Date form received by agency: 1988-06-17 00:00:00.0  
Facility name: SEARS #1388/6851  
Facility address: 3333 BRISTOL ST  
COSTA MESA, CA 92626-1811  
EPA ID: CAD982039133  
Mailing address: 3333 BEVERLY ROAD, B5-348A  
HOFFMAN ESTATES, IL 60179-0000

Map ID  
Direction  
Distance  
Elevation

MAP FINDINGS

Site

Database(s)

EDR ID Number  
EPA ID Number

**SEARS #1388/6851 (Continued)**

**1000369314**

Contact: JAMES TUNNEY  
Contact address: 3333 BEVERLY RD B5-348A  
HOFFMAN ESTATES, IL 60179-0000  
Contact country: Not reported  
Contact telephone: 847-286-3667  
Contact email: JAMES.TUNNEY@SEARSHC.COM  
EPA Region: 09  
Classification: Non-Generator  
Description: Handler: Non-Generators do not presently generate hazardous waste

**Owner/Operator Summary:**

Owner/operator name: SEARS, ROEBUCK & CO.  
Owner/operator address: 3333 BEVERLY ROAD, B5-348A  
HOFFMAN ESTATES, IL 60179  
Owner/operator country: Not reported  
Owner/operator telephone: 847-286-3667  
Owner/operator email: Not reported  
Owner/operator fax: Not reported  
Owner/operator extension: Not reported  
Legal status: Other  
Owner/Operator Type: Owner  
Owner/Op start date: Not reported  
Owner/Op end date: Not reported

Owner/operator name: JAMES TUNNEY  
Owner/operator address: 3333 BEVERLY RD B5-348A  
HOFFMAN ESTATES, IL 60179  
Owner/operator country: Not reported  
Owner/operator telephone: 847-286-3667  
Owner/operator email: Not reported  
Owner/operator fax: Not reported  
Owner/operator extension: Not reported  
Legal status: Other  
Owner/Operator Type: Operator  
Owner/Op start date: Not reported  
Owner/Op end date: Not reported

Owner/operator name: SEARS ROEBUCK & CO  
Owner/operator address: NOT REQUIRED  
NOT REQUIRED, ME 99999  
Owner/operator country: Not reported  
Owner/operator telephone: 415-555-1212  
Owner/operator email: Not reported  
Owner/operator fax: Not reported  
Owner/operator extension: Not reported  
Legal status: Private  
Owner/Operator Type: Owner  
Owner/Op start date: Not reported  
Owner/Op end date: Not reported

Owner/operator name: NOT REQUIRED  
Owner/operator address: NOT REQUIRED  
NOT REQUIRED, ME 99999  
Owner/operator country: Not reported  
Owner/operator telephone: 415-555-1212  
Owner/operator email: Not reported  
Owner/operator fax: Not reported

Map ID  
Direction  
Distance  
Elevation

MAP FINDINGS

Site

Database(s)

EDR ID Number  
EPA ID Number

**SEARS #1388/6851 (Continued)**

**1000369314**

Owner/operator extension: Not reported  
Legal status: Private  
Owner/Operator Type: Operator  
Owner/Op start date: Not reported  
Owner/Op end date: Not reported

Handler Activities Summary:

U.S. importer of hazardous waste: No  
Mixed waste (haz. and radioactive): No  
Recycler of hazardous waste: Yes  
Transporter of hazardous waste: Yes  
Treater, storer or disposer of HW: Yes  
Underground injection activity: No  
On-site burner exemption: No  
Furnace exemption: No  
Used oil fuel burner: No  
Used oil processor: No  
User oil refiner: No  
Used oil fuel marketer to burner: No  
Used oil Specification marketer: No  
Used oil transfer facility: No  
Used oil transporter: No

Historical Generators:

Date form received by agency: 1987-09-28 00:00:00.0  
Site name: SEARS ROEBUCK & CO  
Classification: Not a generator, verified

Violation Status: No violations found

FINDS:

Registry ID: 110002784942

Environmental Interest/Information System

California Hazardous Waste Tracking System - Datamart (HWTS-DATAMART) provides California with information on hazardous waste shipments for generators, transporters, and treatment, storage, and disposal facilities.

RCRAInfo is a national information system that supports the Resource Conservation and Recovery Act (RCRA) program through the tracking of events and activities related to facilities that generate, transport, and treat, store, or dispose of hazardous waste. RCRAInfo allows RCRA program staff to track the notification, permit, compliance, and corrective action activities required under RCRA.

OSHA ESTABLISHMENT  
STATE MASTER

[Click this hyperlink](#) while viewing on your computer to access additional FINDS: detail in the EDR Site Report.

EMI:

Name: SOUTH COAST PLAZA EXPANSION, A  
Address: 3333 BEAR STREET  
City,State,Zip: COSTA MESA, CA 926260000  
Year: 1990



Map ID  
Direction  
Distance  
Elevation

MAP FINDINGS

Site

Database(s)

EDR ID Number  
EPA ID Number

**SEARS #1388/6851 (Continued)**

**1000369314**

County Code: 30  
Air Basin: SC  
Facility ID: 71788  
Air District Name: SC  
SIC Code: 6552  
Air District Name: SOUTH COAST AQMD  
Community Health Air Pollution Info System: Not reported  
Consolidated Emission Reporting Rule: Not reported  
Total Organic Hydrocarbon Gases Tons/Yr: 0  
Reactive Organic Gases Tons/Yr: 0  
Carbon Monoxide Emissions Tons/Yr: 0  
NOX - Oxides of Nitrogen Tons/Yr: 0  
SOX - Oxides of Sulphur Tons/Yr: 0  
Particulate Matter Tons/Yr: 0  
Part. Matter 10 Micrometers and Smlr Tons/Yr:0

Name: SOUTH COAST PLAZA EXPANSION, A  
Address: 3333 BEAR STREET  
City,State,Zip: COSTA MESA, CA 926260000  
Year: 1995  
County Code: 30  
Air Basin: SC  
Facility ID: 71788  
Air District Name: SC  
SIC Code: 5311  
Air District Name: SOUTH COAST AQMD  
Community Health Air Pollution Info System: Not reported  
Consolidated Emission Reporting Rule: Not reported  
Total Organic Hydrocarbon Gases Tons/Yr: 0  
Reactive Organic Gases Tons/Yr: 0  
Carbon Monoxide Emissions Tons/Yr: 0  
NOX - Oxides of Nitrogen Tons/Yr: 0  
SOX - Oxides of Sulphur Tons/Yr: 0  
Particulate Matter Tons/Yr: 0  
Part. Matter 10 Micrometers and Smlr Tons/Yr:0

Name: SOUTH COAST PLAZA EXPANSION, A  
Address: 3333 BEAR ST  
City,State,Zip: COSTA MESA, CA 926260000  
Year: 1996  
County Code: 30  
Air Basin: SC  
Facility ID: 71788  
Air District Name: SC  
SIC Code: 5311  
Air District Name: SOUTH COAST AQMD  
Community Health Air Pollution Info System: Not reported  
Consolidated Emission Reporting Rule: Not reported  
Total Organic Hydrocarbon Gases Tons/Yr: 1  
Reactive Organic Gases Tons/Yr: 1  
Carbon Monoxide Emissions Tons/Yr: 0  
NOX - Oxides of Nitrogen Tons/Yr: 0  
SOX - Oxides of Sulphur Tons/Yr: 0  
Particulate Matter Tons/Yr: 0  
Part. Matter 10 Micrometers and Smlr Tons/Yr:0

Map ID  
 Direction  
 Distance  
 Elevation

MAP FINDINGS

Site

Database(s)

EDR ID Number  
 EPA ID Number

**M130**  
**South**  
**< 1/8**  
**0.091 mi.**  
**481 ft.**

**SEARS ROEBUCK AND CO**  
**3333 BRISTOL STREET**  
**COSTA MESA, CA 92626**

**Site 9 of 35 in cluster M**

**HIST UST**    **S112998578**  
**N/A**

**Relative:**  
**Higher**

**Actual:**  
**29 ft.**

**HIST UST:**

Name: SEARS ROEBUCK AND CO  
 Address: 3333 BRISTOL STREET  
 City,State,Zip: COSTA MESA, CA 92626  
 File Number: 0002EDA7  
 URL: <http://geotracker.waterboards.ca.gov/ustpdfs/pdf/0002EDA7.pdf>  
 Region: Not reported  
 Facility ID: Not reported  
 Facility Type: Not reported  
 Other Type: Not reported  
 Contact Name: Not reported  
 Telephone: Not reported  
 Owner Name: Not reported  
 Owner Address: Not reported  
 Owner City,St,Zip: Not reported  
 Total Tanks: Not reported

Tank Num: Not reported  
 Container Num: Not reported  
 Year Installed: Not reported  
 Tank Capacity: Not reported  
 Tank Used for: Not reported  
 Type of Fuel: Not reported  
 Container Construction Thickness: Not reported  
 Leak Detection: Not reported

[Click here for Geo Tracker PDF:](#)

**M131**  
**South**  
**< 1/8**  
**0.091 mi.**  
**481 ft.**

**MAC 12000021**  
**3333 BRISTOL ST SPC 1617**  
**COSTA MESA, CA 92626**

**Site 10 of 35 in cluster M**

**RCRA-SQG**    **1019327207**  
**CAR000264168**

**Relative:**  
**Higher**

**Actual:**  
**29 ft.**

**RCRA-SQG:**

Date form received by agency: 2017-03-24 00:00:00.0  
 Facility name: MAC 12000021  
 Facility address: 3333 BRISTOL ST SPC 1617  
 COSTA MESA, CA 92626

EPA ID: CAR000264168  
 Mailing address: PINELAWN RD  
 STE 150 N  
 MELVILLE, NY 11747

Contact: JENNIFER VERRINE  
 Contact address: PINELAWN RD STE150 N  
 MELVILLE, NY 11747

Contact country: US  
 Contact telephone: 631-752-5687  
 Contact email: JVERRINE@ESTEE.COM  
 EPA Region: 09  
 Classification: Small Small Quantity Generator  
 Description: Handler: generates more than 100 and less than 1000 kg of hazardous waste during any calendar month and accumulates less than 6000 kg of hazardous waste at any time; or generates 100 kg or less of hazardous

Map ID  
Direction  
Distance  
Elevation

MAP FINDINGS

Site

Database(s)

EDR ID Number  
EPA ID Number

MAC 1200021 (Continued)

1019327207

waste during any calendar month, and accumulates more than 1000 kg of hazardous waste at any time

Owner/Operator Summary:

Owner/operator name: ESTEE LAUDER INC  
Owner/operator address: FIFTH AVE  
NEW YORK, NY 10153  
Owner/operator country: US  
Owner/operator telephone: 212-572-4200  
Owner/operator email: Not reported  
Owner/operator fax: Not reported  
Owner/operator extension: Not reported  
Legal status: Private  
Owner/Operator Type: Owner  
Owner/Op start date: 2016-07-01 00:00:00.  
Owner/Op end date: Not reported

Owner/operator name: ESTEE LAUDER INC  
Owner/operator address: Not reported  
Not reported  
Owner/operator country: Not reported  
Owner/operator telephone: Not reported  
Owner/operator email: Not reported  
Owner/operator fax: Not reported  
Owner/operator extension: Not reported  
Legal status: Private  
Owner/Operator Type: Operator  
Owner/Op start date: 2016-07-01 00:00:00.  
Owner/Op end date: Not reported

Handler Activities Summary:

U.S. importer of hazardous waste: No  
Mixed waste (haz. and radioactive): No  
Recycler of hazardous waste: No  
Transporter of hazardous waste: No  
Treater, storer or disposer of HW: No  
Underground injection activity: No  
On-site burner exemption: No  
Furnace exemption: No  
Used oil fuel burner: No  
Used oil processor: No  
User oil refiner: No  
Used oil fuel marketer to burner: No  
Used oil Specification marketer: No  
Used oil transfer facility: No  
Used oil transporter: No

Historical Generators:

Date form received by agency: 2016-06-17 00:00:00.0  
Site name: MAC 3001  
Classification: Small Quantity Generator

Hazardous Waste Summary:

Waste code: 331

Map ID  
Direction  
Distance  
Elevation

MAP FINDINGS

Site

Database(s)

EDR ID Number  
EPA ID Number

**MAC 12000021 (Continued)**

**1019327207**

. Waste name: Off-specification, aged, or surplus organics  
. Waste code: 352  
. Waste name: Other organic solids  
. Waste code: D001  
. Waste name: IGNITABLE WASTE  
Violation Status: No violations found

**M132  
South  
< 1/8  
0.091 mi.  
481 ft.**

**MACY'S SOUTH COAST PLAZA 523  
3333 BRISTOL ST  
COSTA MESA, CA 92626**

**RCRA NonGen / NLR**

**1024791235  
CAL000100393**

**Site 11 of 35 in cluster M**

**Relative:  
Higher**

RCRA NonGen / NLR:

**Actual:  
29 ft.**

Date form received by agency: 1993-06-11 00:00:00.0  
Facility name: MACY'S SOUTH COAST PLAZA 523  
Facility address: 3333 BRISTOL ST  
COSTA MESA, CA 92626-0000  
EPA ID: CAL000100393  
Mailing address: 755 ROUTE 18 SOUTH  
EAST BRUNSWICK, NJ 08816  
Contact: MONICA NG  
Contact address: 755 ROUTE 18 SOUTH  
EAST BRUNSWICK, NJ 08816  
Contact country: Not reported  
Contact telephone: 732-631-5578  
Contact email: MONICA.Y.NG@MACYS.COM  
EPA Region: 09  
Classification: Non-Generator  
Description: Handler: Non-Generators do not presently generate hazardous waste

Owner/Operator Summary:

Owner/operator name: MACY'S PERMANETE  
Owner/operator address: 7 W 7TH ST  
CINCINNATI, OH 45202  
Owner/operator country: Not reported  
Owner/operator telephone: 513-562-6702  
Owner/operator email: Not reported  
Owner/operator fax: Not reported  
Owner/operator extension: Not reported  
Legal status: Other  
Owner/Operator Type: Owner  
Owner/Op start date: Not reported  
Owner/Op end date: Not reported

Owner/operator name: MONICA NG  
Owner/operator address: 755 ROUTE 18 SOUTH  
EAST BRUNSWICK, NJ 08816  
Owner/operator country: Not reported  
Owner/operator telephone: 732-631-5578  
Owner/operator email: Not reported  
Owner/operator fax: Not reported  
Owner/operator extension: Not reported  
Legal status: Other  
Owner/Operator Type: Operator

Map ID  
Direction  
Distance  
Elevation

MAP FINDINGS

Site

Database(s)

EDR ID Number  
EPA ID Number

**MACY'S SOUTH COAST PLAZA 523 (Continued)**

**1024791235**

Owner/Op start date: Not reported  
Owner/Op end date: Not reported

Handler Activities Summary:

U.S. importer of hazardous waste: No  
Mixed waste (haz. and radioactive): No  
Recycler of hazardous waste: No  
Transporter of hazardous waste: Yes  
Treater, storer or disposer of HW: No  
Underground injection activity: No  
On-site burner exemption: No  
Furnace exemption: No  
Used oil fuel burner: No  
Used oil processor: No  
Used oil refiner: No  
Used oil fuel marketer to burner: No  
Used oil Specification marketer: No  
Used oil transfer facility: No  
Used oil transporter: No

Violation Status: No violations found

**M133**  
**South**  
**< 1/8**  
**0.091 mi.**  
**481 ft.**

**SEPHORA STORE 20 SOUTH COAST PLAZA**  
**3333 BRISTOL STREET**  
**COSTA MESA, CA 92626**

**RCRA-SQG 1006930254**  
**CAR000147454**

**Site 12 of 35 in cluster M**

**Relative:**  
**Higher**

RCRA-SQG:

**Actual:**  
**29 ft.**

Date form received by agency: 2003-08-19 00:00:00.0  
Facility name: SEPHORA STORE 20 SOUTH COAST PLAZA  
Facility address: 3333 BRISTOL STREET  
SUITE 1001  
COSTA MESA, CA 92626  
EPA ID: CAR000147454  
Mailing address: 525 MARKET STREET  
SAN FRANCISCO, CA 94105  
Contact: SANDI BAKER  
Contact address: 525 MARKET STREET  
SAN FRANCISCO, CA 94105  
Contact country: US  
Contact telephone: 415-348-3488  
Contact email: Not reported  
EPA Region: 09  
Classification: Small Small Quantity Generator  
Description: Handler: generates more than 100 and less than 1000 kg of hazardous waste during any calendar month and accumulates less than 6000 kg of hazardous waste at any time; or generates 100 kg or less of hazardous waste during any calendar month, and accumulates more than 1000 kg of hazardous waste at any time

Owner/Operator Summary:

Owner/operator name: SOUTH COAST PLAZA  
Owner/operator address: Not reported  
Not reported  
Owner/operator country: Not reported  
Owner/operator telephone: Not reported  
Owner/operator email: Not reported

Map ID  
Direction  
Distance  
Elevation

MAP FINDINGS

Site

Database(s)

EDR ID Number  
EPA ID Number

**SEPHORA STORE 20 SOUTH COAST PLAZA (Continued)**

**1006930254**

Owner/operator fax: Not reported  
Owner/operator extension: Not reported  
Legal status: Private  
Owner/Operator Type: Owner  
Owner/Op start date: 1998-11-06 00:00:00.  
Owner/Op end date: Not reported

Owner/operator name: SEPHORA  
Owner/operator address: Not reported  
Owner/operator country: Not reported  
Owner/operator telephone: Not reported  
Owner/operator email: Not reported  
Owner/operator fax: Not reported  
Owner/operator extension: Not reported  
Legal status: Private  
Owner/Operator Type: Operator  
Owner/Op start date: 1998-11-06 00:00:00.  
Owner/Op end date: Not reported

Handler Activities Summary:

U.S. importer of hazardous waste: No  
Mixed waste (haz. and radioactive): No  
Recycler of hazardous waste: No  
Transporter of hazardous waste: No  
Treater, storer or disposer of HW: No  
Underground injection activity: No  
On-site burner exemption: No  
Furnace exemption: No  
Used oil fuel burner: No  
Used oil processor: No  
User oil refiner: No  
Used oil fuel marketer to burner: No  
Used oil Specification marketer: No  
Used oil transfer facility: No  
Used oil transporter: No

Hazardous Waste Summary:

. Waste code: D001  
. Waste name: IGNITABLE WASTE

Violation Status: No violations found

**M134**  
**South**  
**< 1/8**  
**0.091 mi.**  
**481 ft.**

**BANANA REPUBLIC 8045**  
**3333 BRISTOL ST**  
**COSTA MESA, CA 92626**

**RCRA NonGen / NLR** **1024874451**  
**CAL000443107**

**Site 13 of 35 in cluster M**

**Relative:**  
**Higher**  
**Actual:**  
**29 ft.**

RCRA NonGen / NLR:  
Date form received by agency: 2019-02-05 00:00:00  
Facility name: BANANA REPUBLIC 8045  
Facility address: 3333 BRISTOL ST  
COSTA MESA, CA 92626  
EPA ID: CAL000443107  
Mailing address: 8585 PYOTT RD STE 100  
LAKE IN THE HILLS, IL 60156

Map ID  
Direction  
Distance  
Elevation

MAP FINDINGS

Site

Database(s)

EDR ID Number  
EPA ID Number

**BANANA REPUBLIC 8045 (Continued)**

**1024874451**

Contact: JESSICA OTTO  
Contact address: 8585 PYOTT RD STE 100  
LAKE IN THE HILLS, IL 60156  
Contact country: Not reported  
Contact telephone: 224-858-4583  
Contact email: JESSICA.OTTO@G2REV.COM  
EPA Region: 09  
Classification: Non-Generator  
Description: Handler: Non-Generators do not presently generate hazardous waste

Owner/Operator Summary:

Owner/operator name: GAP INC  
Owner/operator address: TWO FOLSOM ST  
SAN FRANCISCO, CA 94105  
Owner/operator country: Not reported  
Owner/operator telephone: 415-427-2888  
Owner/operator email: Not reported  
Owner/operator fax: Not reported  
Owner/operator extension: Not reported  
Legal status: Other  
Owner/Operator Type: Owner  
Owner/Op start date: Not reported  
Owner/Op end date: Not reported

Owner/operator name: JESSICA OTTO  
Owner/operator address: 8585 PYOTT RD STE 100  
LAKE IN THE HILLS, IL 60156  
Owner/operator country: Not reported  
Owner/operator telephone: 224-858-4583  
Owner/operator email: Not reported  
Owner/operator fax: Not reported  
Owner/operator extension: Not reported  
Legal status: Other  
Owner/Operator Type: Operator  
Owner/Op start date: Not reported  
Owner/Op end date: Not reported

Handler Activities Summary:

U.S. importer of hazardous waste: No  
Mixed waste (haz. and radioactive): No  
Recycler of hazardous waste: No  
Transporter of hazardous waste: Yes  
Treater, storer or disposer of HW: No  
Underground injection activity: No  
On-site burner exemption: No  
Furnace exemption: No  
Used oil fuel burner: No  
Used oil processor: No  
User oil refiner: No  
Used oil fuel marketer to burner: No  
Used oil Specification marketer: No  
Used oil transfer facility: No  
Used oil transporter: No

Violation Status: No violations found

Map ID  
Direction  
Distance  
Elevation

MAP FINDINGS

Site

Database(s)

EDR ID Number  
EPA ID Number

M135  
South  
< 1/8  
0.091 mi.  
481 ft.

SEARS ROEBUCK AND CO  
3333 E BRISTOL ST  
COSTA MESA, CA 92626

Site 14 of 35 in cluster M

LUST S120834731  
N/A

Relative:  
Higher

ORANGE CO. LUST:

Actual:  
29 ft.

Name: SEARS ROEBUCK AND CO  
Address: 3333 E BRISTOL ST  
City,State,Zip: COSTA MESA, CA 92626  
Region: ORANGE  
Facility Id: 88UT015  
Released Substance: Waste oil/Used oil; Gasoline-Automotive (motor gasoline and additives), leaded & unleaded  
Date Closed: 12/20/2004  
Record ID: RO0001118

M136  
South  
< 1/8  
0.091 mi.  
481 ft.

3333 BRISTOL AVE SP 1024  
COSTA MESA, CA 92626

Site 15 of 35 in cluster M

RCRA NonGen / NLR 1025877656  
CAL000450794

Relative:  
Higher

RCRA NonGen / NLR:

Actual:  
29 ft.

Date form received by agency: 2019-11-20 00:00:00.0  
Facility name: Not reported  
Facility address: 3333 BRISTOL AVE SP 1024  
COSTA MESA, CA 92626  
EPA ID: CAL000450794  
Mailing address: 6301 FITCH PATH  
NEW ALBANY, OH 43054  
Contact: IAN KUPFERBERG  
Contact address: 6301 FITCH PATH  
NEW ALBANY, OH 43054  
Contact country: Not reported  
Contact telephone: 614-283-7930  
Contact email: IAN\_KUPFERBERG@ANFCORP.COM  
EPA Region: 09  
Classification: Non-Generator  
Description: Handler: Non-Generators do not presently generate hazardous waste

Owner/Operator Summary:

Owner/operator name: ABERCROMBIE & FITCH  
Owner/operator address: 6301 FITCH PATH  
NEW ALBANY, OH 43054  
Owner/operator country: Not reported  
Owner/operator telephone: 614-283-6500  
Owner/operator email: Not reported  
Owner/operator fax: Not reported  
Owner/operator extension: Not reported  
Legal status: Other  
Owner/Operator Type: Owner  
Owner/Op start date: Not reported  
Owner/Op end date: Not reported

Owner/operator name: IAN KUPFERBERG  
Owner/operator address: 6301 FITCH PATH  
NEW ALBANY, OH 43054  
Owner/operator country: Not reported



Map ID  
Direction  
Distance  
Elevation

MAP FINDINGS

Site

Database(s)

EDR ID Number  
EPA ID Number

(Continued)

1025877656

Owner/operator telephone: 614-283-7930  
Owner/operator email: Not reported  
Owner/operator fax: Not reported  
Owner/operator extension: Not reported  
Legal status: Other  
Owner/Operator Type: Operator  
Owner/Op start date: Not reported  
Owner/Op end date: Not reported

Handler Activities Summary:

U.S. importer of hazardous waste: No  
Mixed waste (haz. and radioactive): Not reported  
Recycler of hazardous waste: No  
Transporter of hazardous waste: No  
Treater, storer or disposer of HW: No  
Underground injection activity: No  
On-site burner exemption: No  
Furnace exemption: No  
Used oil fuel burner: No  
Used oil processor: No  
Used oil refiner: No  
Used oil fuel marketer to burner: No  
Used oil Specification marketer: No  
Used oil transfer facility: No  
Used oil transporter: No

Violation Status: No violations found

M137  
South  
< 1/8  
0.091 mi.  
481 ft.

**ABERCROMBIE KIDS**  
**3333 BRISTOL ST STE 2048**  
**COSTA MESA, CA 92626**

RCRA NonGen / NLR 1024818714  
CAL000326732

Site 16 of 35 in cluster M

Relative:  
Higher  
Actual:  
29 ft.

RCRA NonGen / NLR:  
Date form received by agency: 2007-11-15 00:00:00.0  
Facility name: ABERCROMBIE KIDS  
Facility address: 3333 BRISTOL ST STE 2048  
COSTA MESA, CA 92626-1822  
EPA ID: CAL000326732  
Mailing address: 6301 FITCH PATH  
NEW ALBANY, OH 43054-0000  
Contact: IAN KUPFERBERG  
Contact address: 6301 FITCH PATH  
NEW ALBANY, OH 43054  
Contact country: Not reported  
Contact telephone: 614-283-7930  
Contact email: IAN\_KUPFERBERG@ANFCORP.COM  
EPA Region: 09  
Classification: Non-Generator  
Description: Handler: Non-Generators do not presently generate hazardous waste

Owner/Operator Summary:

Owner/operator name: IAN KUPFERBERG  
Owner/operator address: 6301 FITCH PATH  
NEW ALBANY, OH 43054  
Owner/operator country: Not reported  
Owner/operator telephone: 614-283-7930

Map ID  
Direction  
Distance  
Elevation

MAP FINDINGS

Site

Database(s)

EDR ID Number  
EPA ID Number

**ABERCROMBIE KIDS (Continued)**

**1024818714**

Owner/operator email: Not reported  
Owner/operator fax: Not reported  
Owner/operator extension: Not reported  
Legal status: Other  
Owner/Operator Type: Operator  
Owner/Op start date: Not reported  
Owner/Op end date: Not reported

Owner/operator name: ABERCROMBIE & FITCH CO & SUBSIDIAR  
Owner/operator address: 6301 FITCH PATH  
NEW ALBANY, OH 43054

Owner/operator country: Not reported  
Owner/operator telephone: 614-283-6500  
Owner/operator email: Not reported  
Owner/operator fax: Not reported  
Owner/operator extension: Not reported  
Legal status: Other  
Owner/Operator Type: Owner  
Owner/Op start date: Not reported  
Owner/Op end date: Not reported

Handler Activities Summary:

U.S. importer of hazardous waste: No  
Mixed waste (haz. and radioactive): No  
Recycler of hazardous waste: No  
Transporter of hazardous waste: Yes  
Treater, storer or disposer of HW: No  
Underground injection activity: No  
On-site burner exemption: No  
Furnace exemption: No  
Used oil fuel burner: No  
Used oil processor: No  
User oil refiner: No  
Used oil fuel marketer to burner: No  
Used oil Specification marketer: No  
Used oil transfer facility: No  
Used oil transporter: No

Violation Status: No violations found

**M138**  
**South**  
**< 1/8**  
**0.091 mi.**  
**481 ft.**

**MACY'S SOUTH COAST PLAZA #523**  
**3333 BRISTOL STREET**  
**COSTA MESA, CA 92626**

**RCRA-SQG 1025882815**  
**CAR000298265**

**Site 17 of 35 in cluster M**

**Relative:**  
**Higher**  
**Actual:**  
**29 ft.**

RCRA-SQG:  
Date form received by agency: 2019-08-02 00:00:00.0  
Facility name: MACY'S SOUTH COAST PLAZA #523  
Facility address: 3333 BRISTOL STREET  
COSTA MESA, CA 92626  
EPA ID: CAR000298265  
Mailing address: WOODBRIDGE CENTER DRIVE  
WOODBRIDGE, NJ 07095  
Contact: MAYRA MARTINEZ  
Contact address: WOODBRIDGE CENTER DRIVE  
WOODBRIDGE, NJ 07095  
Contact country: US

Map ID  
Direction  
Distance  
Elevation

MAP FINDINGS

Site

Database(s)

EDR ID Number  
EPA ID Number

**MACY'S SOUTH COAST PLAZA #523 (Continued)**

**1025882815**

Contact telephone: 949-640-8333  
Contact email: ENVIRONMENTAL@MACYS.COM  
EPA Region: 09  
Classification: Small Small Quantity Generator  
Description: Handler: generates more than 100 and less than 1000 kg of hazardous waste during any calendar month and accumulates less than 6000 kg of hazardous waste at any time; or generates 100 kg or less of hazardous waste during any calendar month, and accumulates more than 1000 kg of hazardous waste at any time

**Owner/Operator Summary:**

Owner/operator name: MACY'S RETAIL HOLDINGS INC.  
Owner/operator address: WEST 7TH STREET  
CINCINNATI, OH 45202  
Owner/operator country: US  
Owner/operator telephone: Not reported  
Owner/operator email: Not reported  
Owner/operator fax: Not reported  
Owner/operator extension: Not reported  
Legal status: Private  
Owner/Operator Type: Operator  
Owner/Op start date: 1972-09-11 00:00:00.  
Owner/Op end date: Not reported

Owner/operator name: MACY'S RETAIL HOLDINGS INC.  
Owner/operator address: WEST 7TH STREET  
CINCINNATI, OH 45202  
Owner/operator country: US  
Owner/operator telephone: Not reported  
Owner/operator email: Not reported  
Owner/operator fax: Not reported  
Owner/operator extension: Not reported  
Legal status: Private  
Owner/Operator Type: Owner  
Owner/Op start date: 1972-09-11 00:00:00.  
Owner/Op end date: Not reported

**Handler Activities Summary:**

U.S. importer of hazardous waste: No  
Mixed waste (haz. and radioactive): No  
Recycler of hazardous waste: No  
Transporter of hazardous waste: No  
Treater, storer or disposer of HW: No  
Underground injection activity: No  
On-site burner exemption: No  
Furnace exemption: No  
Used oil fuel burner: No  
Used oil processor: No  
Used oil refiner: No  
Used oil fuel marketer to burner: No  
Used oil Specification marketer: No  
Used oil transfer facility: No  
Used oil transporter: No

**Hazardous Waste Summary:**

Map ID  
Direction  
Distance  
Elevation

MAP FINDINGS

Site

Database(s)

EDR ID Number  
EPA ID Number

**MACY'S SOUTH COAST PLAZA #523 (Continued)**

**1025882815**

. Waste code: 331  
. Waste name: Off-specification, aged, or surplus organics  
  
. Waste code: D001  
. Waste name: IGNITABLE WASTE  
  
Violation Status: No violations found

**M139**  
**South**  
**< 1/8**  
**0.091 mi.**  
**481 ft.**

**NORDSTROM INC 320**  
**3333 BRISTOL ST**  
**COSTA MESA, CA 92626**

**RCRA-SQG 1024876749**  
**CAR000281857**

**Site 18 of 35 in cluster M**

**Relative:**  
**Higher**  
**Actual:**  
**29 ft.**

RCRA-SQG:  
Date form received by agency: 2018-03-27 00:00:00.0  
Facility name: NORDSTROM INC 320  
Facility address: 3333 BRISTOL ST  
COSTA MESA, CA 92626  
EPA ID: CAR000281857  
Mailing address: BRISTOL ST  
COSTA MESA, CA 92626  
Contact: NICK CHAFFIN  
Contact address: BRISTOL ST  
COSTA MESA, CA 92626  
Contact country: US  
Contact telephone: 714-549-8300  
Contact email: NICK.L.CHAFFIN@NORDSTROM.COM  
EPA Region: 09  
Classification: Small Small Quantity Generator  
Description: Handler: generates more than 100 and less than 1000 kg of hazardous waste during any calendar month and accumulates less than 6000 kg of hazardous waste at any time; or generates 100 kg or less of hazardous waste during any calendar month, and accumulates more than 1000 kg of hazardous waste at any time

**Owner/Operator Summary:**

Owner/operator name: NORDSTROM INC  
Owner/operator address: 7TH AVE  
SEATTLE, WA 98101  
Owner/operator country: US  
Owner/operator telephone: Not reported  
Owner/operator email: Not reported  
Owner/operator fax: Not reported  
Owner/operator extension: Not reported  
Legal status: Private  
Owner/Operator Type: Operator  
Owner/Op start date: 1986-05-16 00:00:00.  
Owner/Op end date: Not reported  
  
Owner/operator name: C.J. SEGERSTROM & SONS  
Owner/operator address: FAIRVIEW ROAD  
COSTA MESA, CA 92626  
Owner/operator country: US  
Owner/operator telephone: 714-546-0110  
Owner/operator email: Not reported  
Owner/operator fax: Not reported  
Owner/operator extension: Not reported

Map ID  
Direction  
Distance  
Elevation

MAP FINDINGS

Site

Database(s)

EDR ID Number  
EPA ID Number

**NORDSTROM INC 320 (Continued)**

**1024876749**

Legal status: Private  
Owner/Operator Type: Owner  
Owner/Op start date: 1986-05-16 00:00:00.  
Owner/Op end date: Not reported

Handler Activities Summary:

U.S. importer of hazardous waste: No  
Mixed waste (haz. and radioactive): No  
Recycler of hazardous waste: No  
Transporter of hazardous waste: No  
Treater, storer or disposer of HW: No  
Underground injection activity: No  
On-site burner exemption: No  
Furnace exemption: No  
Used oil fuel burner: No  
Used oil processor: No  
User oil refiner: No  
Used oil fuel marketer to burner: No  
Used oil Specification marketer: No  
Used oil transfer facility: No  
Used oil transporter: No

Hazardous Waste Summary:

. Waste code: 221  
. Waste name: Waste oil and mixed oil

. Waste code: 291  
. Waste name: Latex waste

. Waste code: 561  
. Waste name: Detergent and soap

. Waste code: D001  
. Waste name: IGNITABLE WASTE

. Waste code: D002  
. Waste name: CORROSIVE WASTE

. Waste code: D003  
. Waste name: REACTIVE WASTE

. Waste code: D008  
. Waste name: LEAD

. Waste code: D009  
. Waste name: MERCURY

. Waste code: D018  
. Waste name: BENZENE

. Waste code: D035  
. Waste name: METHYL ETHYL KETONE

. Waste code: D038  
. Waste name: PYRIDINE

Map ID  
Direction  
Distance  
Elevation

MAP FINDINGS

Site

Database(s)

EDR ID Number  
EPA ID Number

**NORDSTROM INC 320 (Continued)**

**1024876749**

- . Waste code: U002
  - . Waste name: 2-PROPANONE (I) (OR) ACETONE (I)
  
  - . Waste code: U019
  - . Waste name: BENZENE (I,T)
  
  - . Waste code: U037
  - . Waste name: BENZENE, CHLORO- (OR) CHLOROBENZENE
  
  - . Waste code: U108
  - . Waste name: 1,4-DIETHYLENEOXIDE (OR) 1,4-DIOXANE
  
  - . Waste code: U112
  - . Waste name: ACETIC ACID, ETHYL ESTER (I) (OR) ETHYL ACETATE (I)
  
  - . Waste code: U134
  - . Waste name: HYDROFLUORIC ACID (C,T) (OR) HYDROGEN FLUORIDE (C,T)
  
  - . Waste code: U154
  - . Waste name: METHANOL (I) (OR) METHYL ALCOHOL (I)
  
  - . Waste code: U159
  - . Waste name: 2-BUTANONE (I,T) (OR) METHYL ETHYL KETONE (MEK) (I,T)
  
  - . Waste code: U161
  - . Waste name: 4-METHYL-2-PENTANONE (I) (OR) METHYL ISOBUTYL KETONE (I) (OR) PENTANOL, 4-METHYL-
  
  - . Waste code: U196
  - . Waste name: PYRIDINE
  
  - . Waste code: U220
  - . Waste name: BENZENE, METHYL- (OR) TOLUENE
  
  - . Waste code: U239
  - . Waste name: BENZENE, DIMETHYL- (I,T) (OR) XYLENE (I)
- Violation Status: No violations found

**M140**  
**South**  
**< 1/8**  
**0.091 mi.**  
**481 ft.**

**3333 BRISTOL ST STE 1628**  
**COSTA MESA, CA 92626**

**Site 19 of 35 in cluster M**

**RCRA NonGen / NLR**

**1025877200**  
**CAL000450338**

**Relative:**  
**Higher**  
**Actual:**  
**29 ft.**

RCRA NonGen / NLR:  
Date form received by agency: 2019-10-29 00:00:00.0  
Facility name: Not reported  
Facility address: 3333 BRISTOL ST STE 1628  
COSTA MESA, CA 92626  
EPA ID: CAL000450338  
Contact: DEREK DECANDIA  
Contact address: 435 HUDSON ST 5TH FLOOR  
NEW YORK, NY 10014  
Contact country: Not reported  
Contact telephone: 917-305-0901  
Contact email: DDECANDIA@KIEHLS-USA.COM  
EPA Region: 09  
Classification: Non-Generator

Map ID  
Direction  
Distance  
Elevation

MAP FINDINGS

Site

Database(s)

EDR ID Number  
EPA ID Number

(Continued)

1025877200

Description: Handler: Non-Generators do not presently generate hazardous waste

Owner/Operator Summary:

Owner/operator name: DESIGNER FRAGRANCES AND COSMETICS CO  
Owner/operator address: 50 CONNELL DR  
BERKELEY HEIGHTS, NJ 07922  
Owner/operator country: Not reported  
Owner/operator telephone: 732-396-5965  
Owner/operator email: Not reported  
Owner/operator fax: Not reported  
Owner/operator extension: Not reported  
Legal status: Other  
Owner/Operator Type: Owner  
Owner/Op start date: Not reported  
Owner/Op end date: Not reported

Owner/operator name: DEREK DECANDIA  
Owner/operator address: 435 HUDSON ST 5TH FLOOR  
NEW YORK, NY 10014  
Owner/operator country: Not reported  
Owner/operator telephone: 917-305-0901  
Owner/operator email: Not reported  
Owner/operator fax: Not reported  
Owner/operator extension: Not reported  
Legal status: Other  
Owner/Operator Type: Operator  
Owner/Op start date: Not reported  
Owner/Op end date: Not reported

Handler Activities Summary:

U.S. importer of hazardous waste: No  
Mixed waste (haz. and radioactive): Not reported  
Recycler of hazardous waste: No  
Transporter of hazardous waste: No  
Treater, storer or disposer of HW: No  
Underground injection activity: No  
On-site burner exemption: No  
Furnace exemption: No  
Used oil fuel burner: No  
Used oil processor: No  
User oil refiner: No  
Used oil fuel marketer to burner: No  
Used oil Specification marketer: No  
Used oil transfer facility: No  
Used oil transporter: No

Violation Status: No violations found

Map ID  
Direction  
Distance  
Elevation

MAP FINDINGS

Site

Database(s)

EDR ID Number  
EPA ID Number

M141  
South  
< 1/8  
0.091 mi.  
481 ft.

**A A HENINS**  
**3333 BRISTOL STREET**  
**COSTA MESA, CA 92626**

**RCRA NonGen / NLR**    **1024781911**  
**CAC003001881**

**Site 20 of 35 in cluster M**

**Relative:**  
**Higher**

RCRA NonGen / NLR:

**Actual:**  
**29 ft.**

Date form received by agency: 2019-02-20 00:00:00.0  
Facility name: A A HENINS  
Facility address: 3333 BRISTOL STREET  
COSTA MESA, CA 92626  
EPA ID: CAC003001881  
Mailing address: 7320 BLUFF ROAD  
DOWNEY, CA 90240  
Contact: WILLIAM VOORWINDEN  
Contact address: 3333 BRISTOL STREET DOCK H  
COSTA MESA, CA 92626  
Contact country: Not reported  
Contact telephone: 562-299-4626  
Contact email: WILLIAM.VOORWINDEN@HENINS.COM  
EPA Region: 09  
Classification: Non-Generator  
Description: Handler: Non-Generators do not presently generate hazardous waste

**Owner/Operator Summary:**

Owner/operator name: WILLIAM VOORWINDEN  
Owner/operator address: 3333 BRISTOL STREET DOCK H  
COSTA MESA, CA 92626  
Owner/operator country: Not reported  
Owner/operator telephone: 562-299-4626  
Owner/operator email: Not reported  
Owner/operator fax: Not reported  
Owner/operator extension: Not reported  
Legal status: Other  
Owner/Operator Type: Operator  
Owner/Op start date: Not reported  
Owner/Op end date: Not reported

Owner/operator name: ANDREW HENINS  
Owner/operator address: 7320 BLUFF ROAD  
DOWNEY, CA 90240  
Owner/operator country: Not reported  
Owner/operator telephone: 562-319-3462  
Owner/operator email: Not reported  
Owner/operator fax: Not reported  
Owner/operator extension: Not reported  
Legal status: Other  
Owner/Operator Type: Owner  
Owner/Op start date: Not reported  
Owner/Op end date: Not reported

**Handler Activities Summary:**

U.S. importer of hazardous waste: No  
Mixed waste (haz. and radioactive): No  
Recycler of hazardous waste: No  
Transporter of hazardous waste: No  
Treater, storer or disposer of HW: No  
Underground injection activity: No



Map ID  
Direction  
Distance  
Elevation

MAP FINDINGS

Site

Database(s)

EDR ID Number  
EPA ID Number

**A A HENINS (Continued)**

**1024781911**

On-site burner exemption: No  
Furnace exemption: No  
Used oil fuel burner: No  
Used oil processor: No  
Used oil refiner: No  
Used oil fuel marketer to burner: No  
Used oil Specification marketer: No  
Used oil transfer facility: No  
Used oil transporter: No

Violation Status: No violations found

**M142**  
**South**  
**< 1/8**  
**0.091 mi.**  
**481 ft.**

**SOUTH COAST PLAZA**  
**3333 BRISTOL ST**  
**COSTA MESA, CA 92626**  
**Site 21 of 35 in cluster M**

**RCRA NonGen / NLR**

**1024790111**  
**CAL000078088**

**Relative:**  
**Higher**  
**Actual:**  
**29 ft.**

RCRA NonGen / NLR:  
Date form received by agency: 1992-09-17 00:00:00.0  
Facility name: SOUTH COAST PLAZA  
Facility address: 3333 BRISTOL ST  
COSTA MESA, CA 92626-0000  
EPA ID: CAL000078088  
Contact: KENNETH M VAN DISSEL  
Contact address: 3333 BRISTOL ST ENGINEERING DEPT.  
COSTA MESA, CA 92626  
Contact country: Not reported  
Contact telephone: 714-435-2040  
Contact email: ALLENK@SOUTHCOASTPLAZA.COM  
EPA Region: 09  
Classification: Non-Generator  
Description: Handler: Non-Generators do not presently generate hazardous waste

Owner/Operator Summary:  
Owner/operator name: CJ SEGERSTROM & SONS  
Owner/operator address: 3315 FAIRVIEW RD  
COSTA MESA, CA 92626  
Owner/operator country: Not reported  
Owner/operator telephone: 714-546-0110  
Owner/operator email: Not reported  
Owner/operator fax: Not reported  
Owner/operator extension: Not reported  
Legal status: Other  
Owner/Operator Type: Owner  
Owner/Op start date: Not reported  
Owner/Op end date: Not reported

Owner/operator name: KENNETH M VAN DISSEL  
Owner/operator address: 3333 BRISTOL ST ENGINEERING DEPT.  
COSTA MESA, CA 92626  
Owner/operator country: Not reported  
Owner/operator telephone: 714-435-2040  
Owner/operator email: Not reported  
Owner/operator fax: Not reported  
Owner/operator extension: Not reported  
Legal status: Other  
Owner/Operator Type: Operator

Map ID  
Direction  
Distance  
Elevation

MAP FINDINGS

Site

Database(s)

EDR ID Number  
EPA ID Number

**SOUTH COAST PLAZA (Continued)**

**1024790111**

Owner/Op start date: Not reported  
Owner/Op end date: Not reported

Handler Activities Summary:

U.S. importer of hazardous waste: No  
Mixed waste (haz. and radioactive): No  
Recycler of hazardous waste: No  
Transporter of hazardous waste: Yes  
Treater, storer or disposer of HW: No  
Underground injection activity: No  
On-site burner exemption: No  
Furnace exemption: No  
Used oil fuel burner: No  
Used oil processor: No  
Used oil refiner: No  
Used oil fuel marketer to burner: No  
Used oil Specification marketer: No  
Used oil transfer facility: No  
Used oil transporter: No

Violation Status: No violations found

**M143**  
**South**  
**< 1/8**  
**0.091 mi.**  
**481 ft.**

**CHANEL INC**  
**3333 BRISTOL STREET**  
**COSTA MESA, CA 92626**

**RCRA NonGen / NLR 1024864102**  
**CAL000432659**

**Site 22 of 35 in cluster M**

**Relative:**  
**Higher**  
**Actual:**  
**29 ft.**

RCRA NonGen / NLR:  
Date form received by agency: 2017-12-18 00:00:00.0  
Facility name: CHANEL INC  
Facility address: 3333 BRISTOL STREET  
COSTA MESA, CA 92626  
EPA ID: CAL000432659  
Contact: ARMANDINE VINCENDET  
Contact address: 3333 BRISTOL STREET  
COSTA MESA, CA 92626  
Contact country: Not reported  
Contact telephone: 714-754-7455  
Contact email: ARMANDINE.VINCENDET@CHANELUSA.COM  
EPA Region: 09  
Classification: Non-Generator  
Description: Handler: Non-Generators do not presently generate hazardous waste

Owner/Operator Summary:

Owner/operator name: ARMANDINE VINCENDET  
Owner/operator address: 3333 BRISTOL STREET  
COSTA MESA, CA 92626  
Owner/operator country: Not reported  
Owner/operator telephone: 714-754-7455  
Owner/operator email: Not reported  
Owner/operator fax: Not reported  
Owner/operator extension: Not reported  
Legal status: Other  
Owner/Operator Type: Operator  
Owner/Op start date: Not reported  
Owner/Op end date: Not reported

Map ID  
Direction  
Distance  
Elevation

MAP FINDINGS

Site

Database(s)

EDR ID Number  
EPA ID Number

**CHANEL INC (Continued)**

**1024864102**

Owner/operator name: CHANEL INC  
Owner/operator address: 9 WEST 57TH ST FL 2B  
NEW YORK, NY 10019  
Owner/operator country: Not reported  
Owner/operator telephone: 212-688-5055  
Owner/operator email: Not reported  
Owner/operator fax: Not reported  
Owner/operator extension: Not reported  
Legal status: Other  
Owner/Operator Type: Owner  
Owner/Op start date: Not reported  
Owner/Op end date: Not reported

Handler Activities Summary:

U.S. importer of hazardous waste: No  
Mixed waste (haz. and radioactive): No  
Recycler of hazardous waste: No  
Transporter of hazardous waste: Yes  
Treater, storer or disposer of HW: No  
Underground injection activity: No  
On-site burner exemption: No  
Furnace exemption: No  
Used oil fuel burner: No  
Used oil processor: No  
User oil refiner: No  
Used oil fuel marketer to burner: No  
Used oil Specification marketer: No  
Used oil transfer facility: No  
Used oil transporter: No

Violation Status: No violations found

**M144**  
**South**  
**< 1/8**  
**0.091 mi.**  
**481 ft.**

**VICTORIAS SECRET STORE #462**  
**3333 BRISTOL ST SPACE 2024**  
**COSTA MESA, CA 92626**  
**Site 23 of 35 in cluster M**

**RCRA NonGen / NLR** **1024859288**  
**CAL000426238**

**Relative:**  
**Higher**  
**Actual:**  
**29 ft.**

RCRA NonGen / NLR:  
Date form received by agency: 2017-03-27 00:00:00.0  
Facility name: VICTORIAS SECRET STORE #462  
Facility address: 3333 BRISTOL ST SPACE 2024  
COSTA MESA, CA 92626  
EPA ID: CAL000426238  
Mailing address: 2 LIMITED PKWY  
COLUMBUS, OH 43230  
Contact: MIKE RYAN  
Contact address: 2 LIMITED PKWY  
COLUMBUS, OH 43230  
Contact country: Not reported  
Contact telephone: 614-415-1769  
Contact email: MRYAN@LB.COM  
EPA Region: 09  
Classification: Non-Generator  
Description: Handler: Non-Generators do not presently generate hazardous waste

Owner/Operator Summary:  
Owner/operator name: VICTORIAS SECRET LLC

Map ID  
Direction  
Distance  
Elevation

MAP FINDINGS

Site

Database(s)

EDR ID Number  
EPA ID Number

**VICTORIAS SECRET STORE #462 (Continued)**

**1024859288**

Owner/operator address: 4 LIMITED PKWY  
REYNOLDSBURG, OH 43068  
Owner/operator country: Not reported  
Owner/operator telephone: 614-577-7000  
Owner/operator email: Not reported  
Owner/operator fax: Not reported  
Owner/operator extension: Not reported  
Legal status: Other  
Owner/Operator Type: Owner  
Owner/Op start date: Not reported  
Owner/Op end date: Not reported

Owner/operator name: MIKE RYAN  
Owner/operator address: 2 LIMITED PKWY  
COLUMBUS, OH 43230  
Owner/operator country: Not reported  
Owner/operator telephone: 614-415-1769  
Owner/operator email: Not reported  
Owner/operator fax: Not reported  
Owner/operator extension: Not reported  
Legal status: Other  
Owner/Operator Type: Operator  
Owner/Op start date: Not reported  
Owner/Op end date: Not reported

Handler Activities Summary:

U.S. importer of hazardous waste: No  
Mixed waste (haz. and radioactive): No  
Recycler of hazardous waste: No  
Transporter of hazardous waste: Yes  
Treater, storer or disposer of HW: No  
Underground injection activity: No  
On-site burner exemption: No  
Furnace exemption: No  
Used oil fuel burner: No  
Used oil processor: No  
User oil refiner: No  
Used oil fuel marketer to burner: No  
Used oil Specification marketer: No  
Used oil transfer facility: No  
Used oil transporter: No

Violation Status: No violations found

**M145**  
**South**  
**< 1/8**  
**0.091 mi.**  
**481 ft.**

**BLOOMINGDALES INC SOTUH OCAST PLAZA**  
**3333 BRISTOL ST**  
**COSTA MESA, CA 92626**  
**Site 24 of 35 in cluster M**

**RCRA NonGen / NLR** **1024819536**  
**CAL000329906**

**Relative:**  
**Higher**  
**Actual:**  
**29 ft.**

RCRA NonGen / NLR:  
Date form received by agency: 2008-02-21 00:00:00.0  
Facility name: BLOOMINGDALES INC SOTUH OCAST PLAZA  
Facility address: 3333 BRISTOL ST  
COSTA MESA, CA 92626-1811  
EPA ID: CAL000329906  
Mailing address: 919 THIRD AVENUE  
6TH FLOOR STORE OPS

Map ID  
Direction  
Distance  
Elevation

MAP FINDINGS

Site

Database(s)

EDR ID Number  
EPA ID Number

**BLOOMINGDALES INC SOTUH OCAST PLAZA (Continued)**

**1024819536**

NEW YORK, NY 10022-0000  
Contact: MONICA NG  
Contact address: 755 ROUTE 18 SOUTH  
EAST BRUNSWICK, NJ 08816  
Contact country: Not reported  
Contact telephone: 732-631-5578  
Contact email: MONICA.Y.NG@MACYS.COM  
EPA Region: 09  
Classification: Non-Generator  
Description: Handler: Non-Generators do not presently generate hazardous waste

**Owner/Operator Summary:**

Owner/operator name: MACY'S INC  
Owner/operator address: 7 W 7TH ST  
CINCINNATI, OH 45202  
Owner/operator country: Not reported  
Owner/operator telephone: 513-562-6702  
Owner/operator email: Not reported  
Owner/operator fax: Not reported  
Owner/operator extension: Not reported  
Legal status: Other  
Owner/Operator Type: Owner  
Owner/Op start date: Not reported  
Owner/Op end date: Not reported  
  
Owner/operator name: MONICA NG  
Owner/operator address: 755 ROUTE 18 SOUTH  
EAST BRUNSWICK, NJ 08816  
Owner/operator country: Not reported  
Owner/operator telephone: 732-631-5578  
Owner/operator email: Not reported  
Owner/operator fax: Not reported  
Owner/operator extension: Not reported  
Legal status: Other  
Owner/Operator Type: Operator  
Owner/Op start date: Not reported  
Owner/Op end date: Not reported

**Handler Activities Summary:**

U.S. importer of hazardous waste: No  
Mixed waste (haz. and radioactive): No  
Recycler of hazardous waste: No  
Transporter of hazardous waste: Yes  
Treater, storer or disposer of HW: No  
Underground injection activity: No  
On-site burner exemption: No  
Furnace exemption: No  
Used oil fuel burner: No  
Used oil processor: No  
User oil refiner: No  
Used oil fuel marketer to burner: No  
Used oil Specification marketer: No  
Used oil transfer facility: No  
Used oil transporter: No

Violation Status: No violations found

Map ID  
Direction  
Distance  
Elevation

MAP FINDINGS

Site

Database(s)

EDR ID Number  
EPA ID Number

**M146**  
**South**  
**< 1/8**  
**0.091 mi.**  
**481 ft.**

**EXPRESS 270**  
**3333 BRISTOL ST**  
**COSTA MESA, CA 92626**

**RCRA NonGen / NLR**    **1024859391**  
**CAL000426422**

**Site 25 of 35 in cluster M**

**Relative:**  
**Higher**

RCRA NonGen / NLR:

**Actual:**  
**29 ft.**

Date form received by agency: 2017-03-30 00:00:00.0  
Facility name: EXPRESS 270  
Facility address: 3333 BRISTOL ST  
COSTA MESA, CA 92626  
EPA ID: CAL000426422  
Mailing address: 8585 PYOTT RD STE 100  
LAKE IN THE HILLS, IL 60156  
Contact: JESSICA OTTO  
Contact address: 8585 PYOTT RD STE 100  
LAKE IN THE HILLS, IL 60156  
Contact country: Not reported  
Contact telephone: 224-858-4583  
Contact email: JESSICA.OTTO@G2REV.COM  
EPA Region: 09  
Classification: Non-Generator  
Description: Handler: Non-Generators do not presently generate hazardous waste

Owner/Operator Summary:

Owner/operator name: JESSICA OTTO  
Owner/operator address: 8585 PYOTT RD STE 100  
LAKE IN THE HILLS, IL 60156  
Owner/operator country: Not reported  
Owner/operator telephone: 224-858-4583  
Owner/operator email: Not reported  
Owner/operator fax: Not reported  
Owner/operator extension: Not reported  
Legal status: Other  
Owner/Operator Type: Operator  
Owner/Op start date: Not reported  
Owner/Op end date: Not reported  
  
Owner/operator name: EXPRESS FASHION OPERATIONS LLC  
Owner/operator address: 1 EXPRESS DR  
COLUMBUS, OH 43230  
Owner/operator country: Not reported  
Owner/operator telephone: 614-474-7000  
Owner/operator email: Not reported  
Owner/operator fax: Not reported  
Owner/operator extension: Not reported  
Legal status: Other  
Owner/Operator Type: Owner  
Owner/Op start date: Not reported  
Owner/Op end date: Not reported

Handler Activities Summary:

U.S. importer of hazardous waste: No  
Mixed waste (haz. and radioactive): No  
Recycler of hazardous waste: No  
Transporter of hazardous waste: Yes  
Treater, storer or disposer of HW: No  
Underground injection activity: No

Map ID  
Direction  
Distance  
Elevation

MAP FINDINGS

Site

Database(s)

EDR ID Number  
EPA ID Number

**EXPRESS 270 (Continued)**

**1024859391**

On-site burner exemption: No  
Furnace exemption: No  
Used oil fuel burner: No  
Used oil processor: No  
Used oil refiner: No  
Used oil fuel marketer to burner: No  
Used oil Specification marketer: No  
Used oil transfer facility: No  
Used oil transporter: No

Violation Status: No violations found

**M147**  
**South**  
**< 1/8**  
**0.091 mi.**  
**481 ft.**

**3333 BRISTOL AVE SPACE 1821**  
**COSTA MESA, CA 92626**

**Site 26 of 35 in cluster M**

**RCRA NonGen / NLR**

**1025877426**  
**CAL000450564**

**Relative:**  
**Higher**

RCRA NonGen / NLR:

Date form received by agency: 2019-11-13 00:00:00.0

**Actual:**  
**29 ft.**

Facility name: Not reported  
Facility address: 3333 BRISTOL AVE SPACE 1821  
COSTA MESA, CA 92626

EPA ID: CAL000450564  
Mailing address: 6301 FITCH PATH  
NEW ALBANY, OH 43054

Contact: IAN KUPFERBERG  
Contact address: 6301 FITCH PATH  
NEW ALBANY, OH 43054

Contact country: Not reported  
Contact telephone: 614-283-7930  
Contact email: IAN\_KUPFERBERG@ANFCORP.COM

EPA Region: 09  
Classification: Non-Generator  
Description: Handler: Non-Generators do not presently generate hazardous waste

**Owner/Operator Summary:**

Owner/operator name: ABERCROMBIE & FITCH  
Owner/operator address: 6301 FITCH PATH  
NEW ALBANY, OH 43054

Owner/operator country: Not reported  
Owner/operator telephone: 614-283-6500

Owner/operator email: Not reported  
Owner/operator fax: Not reported  
Owner/operator extension: Not reported

Legal status: Other  
Owner/Operator Type: Owner  
Owner/Op start date: Not reported  
Owner/Op end date: Not reported

Owner/operator name: IAN KUPFERBERG  
Owner/operator address: 6301 FITCH PATH  
NEW ALBANY, OH 43054

Owner/operator country: Not reported  
Owner/operator telephone: 614-283-7930

Owner/operator email: Not reported  
Owner/operator fax: Not reported  
Owner/operator extension: Not reported

Map ID  
Direction  
Distance  
Elevation

MAP FINDINGS

Site

Database(s)

EDR ID Number  
EPA ID Number

(Continued)

1025877426

Legal status: Other  
Owner/Operator Type: Operator  
Owner/Op start date: Not reported  
Owner/Op end date: Not reported

Handler Activities Summary:

U.S. importer of hazardous waste: No  
Mixed waste (haz. and radioactive): Not reported  
Recycler of hazardous waste: No  
Transporter of hazardous waste: No  
Treater, storer or disposer of HW: No  
Underground injection activity: No  
On-site burner exemption: No  
Furnace exemption: No  
Used oil fuel burner: No  
Used oil processor: No  
User oil refiner: No  
Used oil fuel marketer to burner: No  
Used oil Specification marketer: No  
Used oil transfer facility: No  
Used oil transporter: No

Violation Status: No violations found

M148  
South  
< 1/8  
0.091 mi.  
481 ft.

SEPHORA #20  
3333 BRISTOL ST  
COSTA MESA, CA 92626  
Site 27 of 35 in cluster M

RCRA NonGen / NLR 1024861402  
CAL000429878

Relative:  
Higher  
Actual:  
29 ft.

RCRA NonGen / NLR:  
Date form received by agency: 2017-08-08 00:00:00.0  
Facility name: SEPHORA #20  
Facility address: 3333 BRISTOL ST  
COSTA MESA, CA 92626  
EPA ID: CAL000429878  
Mailing address: 8585 PYOTT RD STE 100  
LAKE IN THE HILLS, IL 60156  
Contact: JESSICA OTTO  
Contact address: 8585 PYOTT RD STE 100  
LAKE IN THE HILLS, IL 60156  
Contact country: Not reported  
Contact telephone: 224-854-4583  
Contact email: JESSICA.OTTO@G2REV.COM  
EPA Region: 09  
Classification: Non-Generator  
Description: Handler: Non-Generators do not presently generate hazardous waste

Owner/Operator Summary:

Owner/operator name: SEPHORA USA INC  
Owner/operator address: 525 MARKET ST 32ND FLOOR  
SAN FRANCISCO, CA 94105  
Owner/operator country: Not reported  
Owner/operator telephone: 415-284-3300  
Owner/operator email: Not reported  
Owner/operator fax: Not reported  
Owner/operator extension: Not reported  
Legal status: Other



Map ID  
Direction  
Distance  
Elevation

MAP FINDINGS

Site

Database(s)

EDR ID Number  
EPA ID Number

**SEPHORA #20 (Continued)**

**1024861402**

Owner/Operator Type: Owner  
Owner/Op start date: Not reported  
Owner/Op end date: Not reported

Owner/operator name: JESSICA OTTO  
Owner/operator address: 8585 PYOTT RD STE 100  
LAKE IN THE HILLS, IL 60156

Owner/operator country: Not reported  
Owner/operator telephone: 224-854-4583  
Owner/operator email: Not reported  
Owner/operator fax: Not reported  
Owner/operator extension: Not reported  
Legal status: Other  
Owner/Operator Type: Operator  
Owner/Op start date: Not reported  
Owner/Op end date: Not reported

Handler Activities Summary:

U.S. importer of hazardous waste: No  
Mixed waste (haz. and radioactive): No  
Recycler of hazardous waste: No  
Transporter of hazardous waste: Yes  
Treater, storer or disposer of HW: No  
Underground injection activity: No  
On-site burner exemption: No  
Furnace exemption: No  
Used oil fuel burner: No  
Used oil processor: No  
User oil refiner: No  
Used oil fuel marketer to burner: No  
Used oil Specification marketer: No  
Used oil transfer facility: No  
Used oil transporter: No

Violation Status: No violations found

**M149**  
**South**  
**< 1/8**  
**0.091 mi.**  
**481 ft.**

**3333 BRISTOL ST**  
**COSTA MESA, CA**  
**Site 28 of 35 in cluster M**

**AST A100340598**  
**N/A**

**Relative:**  
**Higher**  
**Actual:**  
**29 ft.**

AST:  
Name: Not reported  
Address: 3333 BRISTOL ST  
City/Zip: COSTA MESA,  
Certified Unified Program Agencies: Orange  
Owner: SEARS ROEBUCK CO #1388  
Total Gallons: 1,320  
CERSID: Not reported  
Facility ID: Not reported  
Business Name: Not reported  
Phone: Not reported  
Fax: Not reported  
Mailing Address: Not reported  
Mailing Address City: Not reported  
Mailing Address State: Not reported  
Mailing Address Zip Code: Not reported

Map ID  
Direction  
Distance  
Elevation

MAP FINDINGS

Site

Database(s)

EDR ID Number  
EPA ID Number

(Continued)

A100340598

Operator Name: Not reported  
Operator Phone: Not reported  
Owner Phone: Not reported  
Owner Mail Address: Not reported  
Owner State: Not reported  
Owner Zip Code: Not reported  
Owner Country: Not reported  
Property Owner Name: Not reported  
Property Owner Phone: Not reported  
Property Owner Mailing Address: Not reported  
Property Owner City: Not reported  
Property Owner Stat : Not reported  
Property Owner Zip Code: Not reported  
Property Owner Country: Not reported  
EPAID: Not reported

M150  
South  
< 1/8  
0.091 mi.  
481 ft.

JO MALONE 504  
3333 BRISTOL ST STE 2421  
COSTA MESA, CA 92626  
Site 29 of 35 in cluster M

CERS HAZ WASTE S113797845  
N/A

Relative:  
Higher  
Actual:  
29 ft.

CERS HAZ WASTE:  
Name: JO MALONE 504  
Address: 3333 BRISTOL ST STE 2421  
City,State,Zip: COSTA MESA, CA 92626  
Site ID: 381450  
CERS ID: 10675627  
CERS Description: Hazardous Waste Generator

Affiliation:  
Affiliation Type Desc: CUPA District  
Entity Name: Orange County Env Health  
Entity Title: Not reported  
Affiliation Address: 1241 East Dyer RoadSuite 120  
Affiliation City: Santa Ana  
Affiliation State: CA  
Affiliation Country: Not reported  
Affiliation Zip: 92705-5611  
Affiliation Phone: (714) 433-6000

Affiliation Type Desc: Document Preparer  
Entity Name: Jessica Otto, g2 revolution  
Entity Title: Not reported  
Affiliation Address: Not reported  
Affiliation City: Not reported  
Affiliation State: Not reported  
Affiliation Country: Not reported  
Affiliation Zip: Not reported  
Affiliation Phone: Not reported

Affiliation Type Desc: Environmental Contact  
Entity Name: Kevin Okerstrom  
Entity Title: Not reported  
Affiliation Address: 155 Pinelawn Rd. Ste. 150N, EAS  
Affiliation City: Melville  
Affiliation State: NY  
Affiliation Country: Not reported

Map ID  
Direction  
Distance  
Elevation

MAP FINDINGS

Site

Database(s)

EDR ID Number  
EPA ID Number

**JO MALONE 504 (Continued)**

**S113797845**

Affiliation Zip: 11747  
Affiliation Phone: Not reported

Affiliation Type Desc: Parent Corporation  
Entity Name: Estee Lauder, Inc.  
Entity Title: Not reported  
Affiliation Address: Not reported  
Affiliation City: Not reported  
Affiliation State: Not reported  
Affiliation Country: Not reported  
Affiliation Zip: Not reported  
Affiliation Phone: Not reported

Affiliation Type Desc: Operator  
Entity Name: Jo Malone 504  
Entity Title: Not reported  
Affiliation Address: Not reported  
Affiliation City: Not reported  
Affiliation State: Not reported  
Affiliation Country: Not reported  
Affiliation Zip: Not reported  
Affiliation Phone: (714) 545-4632

Affiliation Type Desc: Identification Signer  
Entity Name: Jessica Otto  
Entity Title: Environmental Specialist, g2 revolution  
Affiliation Address: Not reported  
Affiliation City: Not reported  
Affiliation State: Not reported  
Affiliation Country: Not reported  
Affiliation Zip: Not reported  
Affiliation Phone: Not reported

Affiliation Type Desc: Facility Mailing Address  
Entity Name: Mailing Address  
Entity Title: Not reported  
Affiliation Address: 155 Pinelawn Rd. Ste. 150N, EAS  
Affiliation City: Melville  
Affiliation State: NY  
Affiliation Country: Not reported  
Affiliation Zip: 11747  
Affiliation Phone: Not reported

Affiliation Type Desc: Legal Owner  
Entity Name: Estee Lauder, Inc.  
Entity Title: Not reported  
Affiliation Address: 767 Fifth Ave.  
Affiliation City: New York  
Affiliation State: NY  
Affiliation Country: United States  
Affiliation Zip: 10153  
Affiliation Phone: (212) 572-4200

Map ID  
Direction  
Distance  
Elevation

MAP FINDINGS

Site

Database(s)

EDR ID Number  
EPA ID Number

M151  
South  
< 1/8  
0.091 mi.  
481 ft.

SEARS ROEBUCK AND CO  
3333 BRISTOL  
COSTA MESA, CA 92626  
Site 30 of 35 in cluster M

LUST 1000369396  
CERS N/A

Relative:  
Higher  
Actual:  
29 ft.

LUST:  
Name: SEARS ROEBUCK AND CO  
Address: 3333 BRISTOL  
City,State,Zip: COSTA MESA, CA 92626  
Lead Agency: ORANGE COUNTY LOP  
Case Type: LUST Cleanup Site  
Geo Track: [http://geotracker.waterboards.ca.gov/profile\\_report.asp?global\\_id=T0605900596](http://geotracker.waterboards.ca.gov/profile_report.asp?global_id=T0605900596)  
Global Id: T0605900596  
Latitude: 33.6927591  
Longitude: -117.8856741  
Status: Completed - Case Closed  
Status Date: 08/20/2004  
Case Worker: DB  
RB Case Number: 083000754T  
Local Agency: ORANGE COUNTY LOP  
File Location: Local Agency Warehouse  
Local Case Number: 88UT015  
Potential Media Affect: Other Groundwater (uses other than drinking water)  
Potential Contaminants of Concern: Waste Oil / Motor / Hydraulic / Lubricating, Gasoline  
Site History: Not reported

LUST:  
Global Id: T0605900596  
Contact Type: Local Agency Caseworker  
Contact Name: DENAMARIE BAKER  
Organization Name: ORANGE COUNTY LOP  
Address: 1241 E. DYER ROAD, STE. 120  
City: SANTA ANA  
Email: dbaker@ochca.com  
Phone Number: 7144336255

Global Id: T0605900596  
Contact Type: Regional Board Caseworker  
Contact Name: ROSE SCOTT  
Organization Name: SANTA ANA RWQCB (REGION 8)  
Address: 3737 MAIN STREET, SUITE 500  
City: RIVERSIDE  
Email: rose.scott@waterboards.ca.gov  
Phone Number: 9513206375

LUST:  
Global Id: T0605900596  
Action Type: REMEDIATION  
Date: 03/06/2000  
Action: Other (Use Description Field)

Global Id: T0605900596  
Action Type: REMEDIATION  
Date: 08/20/1993  
Action: Excavation

Global Id: T0605900596  
Action Type: ENFORCEMENT

Map ID  
Direction  
Distance  
Elevation

MAP FINDINGS

Site

Database(s)

EDR ID Number  
EPA ID Number

**SEARS ROEBUCK AND CO (Continued)**

**1000369396**

Date: 12/20/2004  
Action: Closure/No Further Action Letter

Global Id: T0605900596  
Action Type: ENFORCEMENT  
Date: 02/19/1988  
Action: Notice of Responsibility

Global Id: T0605900596  
Action Type: ENFORCEMENT  
Date: 12/03/2003  
Action: Staff Letter

Global Id: T0605900596  
Action Type: ENFORCEMENT  
Date: 12/12/2003  
Action: Staff Letter

Global Id: T0605900596  
Action Type: ENFORCEMENT  
Date: 07/14/2003  
Action: Staff Letter

Global Id: T0605900596  
Action Type: ENFORCEMENT  
Date: 08/29/2003  
Action: Staff Letter

Global Id: T0605900596  
Action Type: Other  
Date: 01/05/1988  
Action: Leak Reported

Global Id: T0605900596  
Action Type: Other  
Date: 01/05/1988  
Action: Leak Discovery

**LUST:**

Global Id: T0605900596  
Status: Open - Case Begin Date  
Status Date: 01/05/1988

Global Id: T0605900596  
Status: Open - Remediation  
Status Date: 08/09/1993

Global Id: T0605900596  
Status: Completed - Case Closed  
Status Date: 08/20/2004

**LUST REG 8:**

Name: SEARS ROEBUCK AND CO  
Address: 3333 BRISTOL  
City: COSTA MESA

Map ID  
Direction  
Distance  
Elevation

MAP FINDINGS

Site

Database(s)

EDR ID Number  
EPA ID Number

**SEARS ROEBUCK AND CO (Continued)**

**1000369396**

Region:	8
County:	Orange
Regional Board:	Santa Ana Region
Facility Status:	Case Closed
Case Number:	083000754T
Local Case Num:	88UT015
Case Type:	Other ground water affected
Substance:	12035,800661
Qty Leaked:	0
Abate Method:	Not reported
Cross Street:	Not reported
Enf Type:	CLOS
Funding:	Not reported
How Discovered:	Tank Closure
How Stopped:	Close Tank
Leak Cause:	Unknown
Leak Source:	Unknown
Global ID:	T0605900596
How Stopped Date:	9/9/9999
Enter Date:	Not reported
Date Confirmation of Leak Began:	Not reported
Date Preliminary Assessment Began:	Not reported
Discover Date:	1/5/1988
Enforcement Date:	Not reported
Close Date:	12/20/2004
Date Prelim Assessment Workplan Submitted:	Not reported
Date Pollution Characterization Began:	Not reported
Date Remediation Plan Submitted:	Not reported
Date Remedial Action Underway:	9/9/1993
Date Post Remedial Action Monitoring:	Not reported
Enter Date:	Not reported
GW Qualifies:	=
Soil Qualifies:	ND
Operator:	Not reported
Facility Contact:	Not reported
Interim:	Not reported
Oversite Program:	LUST
Latitude:	33.6927591
Longitude:	-117.8856741
MTBE Date:	6/6/2002
Max MTBE GW:	12
MTBE Concentration:	0
Max MTBE Soil:	0
MTBE Fuel:	0
MTBE Tested:	MTBE Detected. Site tested for MTBE & MTBE detected
MTBE Class:	*
Staff:	RS
Staff Initials:	AR
Lead Agency:	Local Agency
Local Agency:	30000L
Hydr Basin #:	Not reported
Beneficial:	MUN
Priority:	Not reported
Cleanup Fund Id:	Not reported
Work Suspended:	Not reported
Summary:	Not reported

Map ID  
Direction  
Distance  
Elevation

MAP FINDINGS

Site

Database(s)

EDR ID Number  
EPA ID Number

**SEARS ROEBUCK AND CO (Continued)**

**1000369396**

**CERS:**

Name: SEARS ROEBUCK AND CO  
Address: 3333 BRISTOL  
City,State,Zip: COSTA MESA, CA 92626  
Site ID: 239641  
CERS ID: T0605900596  
CERS Description: Leaking Underground Storage Tank Cleanup Site

**Affiliation:**

Affiliation Type Desc: Regional Board Caseworker  
Entity Name: ROSE SCOTT - SANTA ANA RWQCB (REGION 8)  
Entity Title: Not reported  
Affiliation Address: 3737 MAIN STREET, SUITE 500  
Affiliation City: RIVERSIDE  
Affiliation State: CA  
Affiliation Country: Not reported  
Affiliation Zip: Not reported  
Affiliation Phone: 9513206375

Affiliation Type Desc: Local Agency Caseworker  
Entity Name: DENAMARIE BAKER - ORANGE COUNTY LOP  
Entity Title: Not reported  
Affiliation Address: 1241 E. DYER ROAD, STE. 120  
Affiliation City: SANTA ANA  
Affiliation State: CA  
Affiliation Country: Not reported  
Affiliation Zip: Not reported  
Affiliation Phone: 7144336255

**M152**  
**South**  
**< 1/8**  
**0.091 mi.**  
**481 ft.**

**ABERCROMBIE & FITCH**  
**3333 BRISTOL ST STE 1242**  
**COSTA MESA, CA 92626**

**RCRA NonGen / NLR 1024820724**  
**CAL000334656**

**Site 31 of 35 in cluster M**

**Relative:**  
**Higher**

RCRA NonGen / NLR:

**Actual:**  
**29 ft.**

Date form received by agency: 2008-07-18 00:00:00.0  
Facility name: ABERCROMBIE & FITCH  
Facility address: 3333 BRISTOL ST STE 1242  
COSTA MESA, CA 92626-1822  
EPA ID: CAL000334656  
Mailing address: 6301 FITCH PATH  
NEW ALBANY, OH 43054-0000  
Contact: IAN KUPFERBERG  
Contact address: 6301 FITCH PATH  
NEW ALBANY, OH 43054  
Contact country: Not reported  
Contact telephone: 614-283-7930  
Contact email: IAN\_KUPFERBERG@ANFCORP.COM  
EPA Region: 09  
Classification: Non-Generator  
Description: Handler: Non-Generators do not presently generate hazardous waste

**Owner/Operator Summary:**

Owner/operator name: IAN KUPFERBERG  
Owner/operator address: 6301 FITCH PATH

Map ID  
Direction  
Distance  
Elevation

MAP FINDINGS

Site

Database(s)

EDR ID Number  
EPA ID Number

**ABERCROMBIE & FITCH (Continued)**

**1024820724**

NEW ALBANY, OH 43054  
Owner/operator country: Not reported  
Owner/operator telephone: 614-283-7930  
Owner/operator email: Not reported  
Owner/operator fax: Not reported  
Owner/operator extension: Not reported  
Legal status: Other  
Owner/Operator Type: Operator  
Owner/Op start date: Not reported  
Owner/Op end date: Not reported  
  
Owner/operator name: ABERCROMBIE & FITCH CO & SUBSIDIAR  
Owner/operator address: 6301 FITCH PATH  
NEW ALBANY, OH 43054  
Owner/operator country: Not reported  
Owner/operator telephone: 614-283-6500  
Owner/operator email: Not reported  
Owner/operator fax: Not reported  
Owner/operator extension: Not reported  
Legal status: Other  
Owner/Operator Type: Owner  
Owner/Op start date: Not reported  
Owner/Op end date: Not reported

Handler Activities Summary:

U.S. importer of hazardous waste: No  
Mixed waste (haz. and radioactive): No  
Recycler of hazardous waste: No  
Transporter of hazardous waste: Yes  
Treater, storer or disposer of HW: No  
Underground injection activity: No  
On-site burner exemption: No  
Furnace exemption: No  
Used oil fuel burner: No  
Used oil processor: No  
User oil refiner: No  
Used oil fuel marketer to burner: No  
Used oil Specification marketer: No  
Used oil transfer facility: No  
Used oil transporter: No

Violation Status: No violations found

**M153**  
**South**  
**< 1/8**  
**0.091 mi.**  
**481 ft.**

**SEARS #1388/6851**  
**3333 BRISTOL ST**  
**COSTA MESA, CA 92626**  
**Site 32 of 35 in cluster M**

**AST A100424346**  
**N/A**

**Relative:**  
**Higher**  
**Actual:**  
**29 ft.**

AST:  
Name: SEARS #1388/6851  
Address: 3333 BRISTOL ST  
City/Zip: COSTA MESA,92626  
Certified Unified Program Agencies: Not reported  
Owner: Sears, Roebuck & Co.  
Total Gallons: Not reported  
CERSID: 10140793  
Facility ID: Not reported



Map ID  
Direction  
Distance  
Elevation

MAP FINDINGS

Site

Database(s)

EDR ID Number  
EPA ID Number

**SEARS #1388/6851 (Continued)**

**A100424346**

Business Name: SEARS, Roebuck & Co. / Kmart Corporation  
Phone: 714-850-2100  
Fax: Not reported  
Mailing Address: 3333 Beverly Road, B5-348A  
Mailing Address City: Hoffman Estates  
Mailing Address State: IL  
Mailing Address Zip Code: 60179  
Operator Name: Sears, Roebuck & Co.  
Operator Phone: 847-286-7994  
Owner Phone: 847-286-7994  
Owner Mail Address: 3333 Beverly Road, B5-348A  
Owner State: IL  
Owner Zip Code: 60179  
Owner Country: United States  
Property Owner Name: Not reported  
Property Owner Phone: Not reported  
Property Owner Mailing Address: Not reported  
Property Owner City: Not reported  
Property Owner Stat : Not reported  
Property Owner Zip Code: Not reported  
Property Owner Country: Not reported  
EPAID: CAD982039133

**M154**  
**South**  
**< 1/8**  
**0.091 mi.**  
**481 ft.**

**TAPESTRY**  
**3333 BRISTOL STREET**  
**COSTA MESA, CA 92626**

**RCRA NonGen / NLR**

**1024780332**  
**CAC003000293**

**Site 33 of 35 in cluster M**

**Relative:**  
**Higher**  
**Actual:**  
**29 ft.**

RCRA NonGen / NLR:  
Date form received by agency:2019-02-08 00:00:00.0  
Facility name: TAPESTRY  
Facility address: 3333 BRISTOL STREET  
SPACE 2883  
COSTA MESA, CA 92626  
EPA ID: CAC003000293  
Contact: ANNA COFFMAN  
Contact address: 3333 BRISTOL STREET SPACE 2883  
COSTA MESA, CA 92626  
Contact country: Not reported  
Contact telephone: 714-979-1771  
Contact email: GGONZALEZ@COACH.COM  
EPA Region: 09  
Classification: Non-Generator  
Description: Handler: Non-Generators do not presently generate hazardous waste

Owner/Operator Summary:  
Owner/operator name: ANNA COFFMAN  
Owner/operator address: 3333 BRISTOL STREET SPACE 2883  
COSTA MESA, CA 92626  
Owner/operator country: Not reported  
Owner/operator telephone: 714-979-1771  
Owner/operator email: Not reported  
Owner/operator fax: Not reported  
Owner/operator extension: Not reported  
Legal status: Other  
Owner/Operator Type: Owner

Map ID  
Direction  
Distance  
Elevation

MAP FINDINGS

Site

Database(s)

EDR ID Number  
EPA ID Number

**TAPESTRY (Continued)**

**1024780332**

Owner/Op start date: Not reported  
Owner/Op end date: Not reported  
  
Owner/operator name: ANNA COFFMAN  
Owner/operator address: 3333 BRISTOL STREET SPACE 2883  
COSTA MESA, CA 92626  
  
Owner/operator country: Not reported  
Owner/operator telephone: 714-979-1771  
Owner/operator email: Not reported  
Owner/operator fax: Not reported  
Owner/operator extension: Not reported  
Legal status: Other  
Owner/Operator Type: Operator  
Owner/Op start date: Not reported  
Owner/Op end date: Not reported

Handler Activities Summary:

U.S. importer of hazardous waste: No  
Mixed waste (haz. and radioactive): No  
Recycler of hazardous waste: No  
Transporter of hazardous waste: No  
Treater, storer or disposer of HW: No  
Underground injection activity: No  
On-site burner exemption: No  
Furnace exemption: No  
Used oil fuel burner: No  
Used oil processor: No  
User oil refiner: No  
Used oil fuel marketer to burner: No  
Used oil Specification marketer: No  
Used oil transfer facility: No  
Used oil transporter: No

Violation Status: No violations found

**M155**  
**South**  
**< 1/8**  
**0.091 mi.**  
**481 ft.**

**COACH SOUTH COAST PLAZA**  
**3333 BRISTOL STREET**  
**COSTA MESA, CA 92626**

**RCRA NonGen / NLR** **1024759240**  
**CAC002979087**

**Site 34 of 35 in cluster M**

**Relative:**  
**Higher**  
**Actual:**  
**29 ft.**

RCRA NonGen / NLR:  
Date form received by agency: 2018-09-06 00:00:00.0  
Facility name: COACH SOUTH COAST PLAZA  
Facility address: 3333 BRISTOL STREET  
SPACE 2883  
COSTA MESA, CA 92626  
EPA ID: CAC002979087  
Contact: ANNA COFFMAN  
Contact address: 3333 BRISTOL STREET SPACE 2883  
COSTA MESA, CA 92626  
Contact country: Not reported  
Contact telephone: 714-979-1771  
Contact email: GGONZALEZ@COACH.COM  
EPA Region: 09  
Classification: Non-Generator  
Description: Handler: Non-Generators do not presently generate hazardous waste

Map ID  
Direction  
Distance  
Elevation

MAP FINDINGS

Site

Database(s)

EDR ID Number  
EPA ID Number

**COACH SOUTH COAST PLAZA (Continued)**

**1024759240**

Owner/Operator Summary:

Owner/operator name: ANNA COFFMAN  
Owner/operator address: 3333 BRISTOL STREET SPACE 2883  
COSTA MESA, CA 92626  
Owner/operator country: Not reported  
Owner/operator telephone: 714-979-1771  
Owner/operator email: Not reported  
Owner/operator fax: Not reported  
Owner/operator extension: Not reported  
Legal status: Other  
Owner/Operator Type: Owner  
Owner/Op start date: Not reported  
Owner/Op end date: Not reported

Owner/operator name: ANNA COFFMAN  
Owner/operator address: 3333 BRISTOL STREET SPACE 2883  
COSTA MESA, CA 92626  
Owner/operator country: Not reported  
Owner/operator telephone: 714-979-1771  
Owner/operator email: Not reported  
Owner/operator fax: Not reported  
Owner/operator extension: Not reported  
Legal status: Other  
Owner/Operator Type: Operator  
Owner/Op start date: Not reported  
Owner/Op end date: Not reported

Handler Activities Summary:

U.S. importer of hazardous waste: No  
Mixed waste (haz. and radioactive): No  
Recycler of hazardous waste: No  
Transporter of hazardous waste: No  
Treater, storer or disposer of HW: No  
Underground injection activity: No  
On-site burner exemption: No  
Furnace exemption: No  
Used oil fuel burner: No  
Used oil processor: No  
User oil refiner: No  
Used oil fuel marketer to burner: No  
Used oil Specification marketer: No  
Used oil transfer facility: No  
Used oil transporter: No

Violation Status: No violations found

**M156**  
**South**  
**< 1/8**  
**0.091 mi.**  
**481 ft.**

**BATH & BODY WORKS #270**  
**3333 BRISTOL ST SPACE 2849**  
**COSTA MESA, CA 92626**  
**Site 35 of 35 in cluster M**

**RCRA NonGen / NLR** **1024859872**  
**CAL000427537**

**Relative:**  
**Higher**

RCRA NonGen / NLR:  
Date form received by agency: 2017-05-08 00:00:00.0  
Facility name: BATH & BODY WORKS #270  
Facility address: 3333 BRISTOL ST SPACE 2849  
COSTA MESA, CA 92626  
EPA ID: CAL000427537

**Actual:**  
**29 ft.**

Map ID  
Direction  
Distance  
Elevation

MAP FINDINGS

Site

Database(s)

EDR ID Number  
EPA ID Number

**BATH & BODY WORKS #270 (Continued)**

**1024859872**

Mailing address: 2 LIMITED PKWY  
COLUMBUS, OH 43230  
Contact: MIKE RYAN  
Contact address: 2 LIMITED PKWY  
COLUMBUS, OH 43230  
Contact country: Not reported  
Contact telephone: 614-415-1769  
Contact email: MRYAN@LB.COM  
EPA Region: 09  
Classification: Non-Generator  
Description: Handler: Non-Generators do not presently generate hazardous waste

Owner/Operator Summary:

Owner/operator name: BATH & BODY WORKS LLC  
Owner/operator address: 7 LIMITED PKWY  
REYNOLDSBURG, OH 43068  
Owner/operator country: Not reported  
Owner/operator telephone: 614-856-6000  
Owner/operator email: Not reported  
Owner/operator fax: Not reported  
Owner/operator extension: Not reported  
Legal status: Other  
Owner/Operator Type: Owner  
Owner/Op start date: Not reported  
Owner/Op end date: Not reported

Owner/operator name: MIKE RYAN  
Owner/operator address: 2 LIMITED PKWY  
COLUMBUS, OH 43230  
Owner/operator country: Not reported  
Owner/operator telephone: 614-415-1769  
Owner/operator email: Not reported  
Owner/operator fax: Not reported  
Owner/operator extension: Not reported  
Legal status: Other  
Owner/Operator Type: Operator  
Owner/Op start date: Not reported  
Owner/Op end date: Not reported

Handler Activities Summary:

U.S. importer of hazardous waste: No  
Mixed waste (haz. and radioactive): No  
Recycler of hazardous waste: No  
Transporter of hazardous waste: Yes  
Treater, storer or disposer of HW: No  
Underground injection activity: No  
On-site burner exemption: No  
Furnace exemption: No  
Used oil fuel burner: No  
Used oil processor: No  
User oil refiner: No  
Used oil fuel marketer to burner: No  
Used oil Specification marketer: No  
Used oil transfer facility: No  
Used oil transporter: No

Map ID  
Direction  
Distance  
Elevation

MAP FINDINGS

Site

Database(s)

EDR ID Number  
EPA ID Number

**BATH & BODY WORKS #270 (Continued)**

1024859872

Violation Status: No violations found

L157  
NNE  
< 1/8  
0.091 mi.  
482 ft.

**TRADER JOE'S #113  
3329 S BRISTOL ST  
SANTA ANA, CA 92704**

**CERS HAZ WASTE S123519768  
CERS N/A**

**Site 7 of 18 in cluster L**

**Relative:  
Higher  
Actual:  
36 ft.**

CERS HAZ WASTE:  
Name: TRADER JOE'S #113  
Address: 3329 S BRISTOL ST  
City,State,Zip: SANTA ANA, CA 92704  
Site ID: 426336  
CERS ID: 10744006  
CERS Description: Hazardous Waste Generator

CERS:  
Name: TRADER JOE'S #113  
Address: 3329 S BRISTOL ST  
City,State,Zip: SANTA ANA, CA 92704  
Site ID: 426336  
CERS ID: 10744006  
CERS Description: Chemical Storage Facilities

Coordinates:  
Site ID: 426336  
Facility Name: Trader Joe's #113  
Env Int Type Code: HMBP  
Program ID: 10744006  
Coord Name: Not reported  
Ref Point Type Desc: Center of a facility or station.  
Latitude: 33.700960  
Longitude: -117.884810

Affiliation:  
Affiliation Type Desc: Identification Signer  
Entity Name: Greg Paquet  
Entity Title: Director of Facilities  
Affiliation Address: Not reported  
Affiliation City: Not reported  
Affiliation State: Not reported  
Affiliation Country: Not reported  
Affiliation Zip: Not reported  
Affiliation Phone: Not reported

Affiliation Type Desc: Operator  
Entity Name: Trader Joe's Company  
Entity Title: Not reported  
Affiliation Address: Not reported  
Affiliation City: Not reported  
Affiliation State: Not reported  
Affiliation Country: Not reported  
Affiliation Zip: Not reported  
Affiliation Phone: (626) 599-3700

Affiliation Type Desc: CUPA District  
Entity Name: Orange County Env Health  
Entity Title: Not reported

Map ID  
Direction  
Distance  
Elevation

MAP FINDINGS

Site

Database(s)

EDR ID Number  
EPA ID Number

**TRADER JOE'S #113 (Continued)**

**S123519768**

Affiliation Address: 1241 East Dyer RoadSuite 120  
Affiliation City: Santa Ana  
Affiliation State: CA  
Affiliation Country: Not reported  
Affiliation Zip: 92705-5611  
Affiliation Phone: (714) 433-6000

Affiliation Type Desc: Facility Mailing Address  
Entity Name: Mailing Address  
Entity Title: Not reported  
Affiliation Address: P.O. Box 8000  
Affiliation City: Monsey  
Affiliation State: NY  
Affiliation Country: Not reported  
Affiliation Zip: 10952  
Affiliation Phone: Not reported

Affiliation Type Desc: Environmental Contact  
Entity Name: Tim Rumble  
Entity Title: Not reported  
Affiliation Address: P.O. Box 8000  
Affiliation City: Monsey  
Affiliation State: NY  
Affiliation Country: Not reported  
Affiliation Zip: 10952  
Affiliation Phone: Not reported

Affiliation Type Desc: Legal Owner  
Entity Name: Trader Joe's Company  
Entity Title: Not reported  
Affiliation Address: P.O. Box 8000  
Affiliation City: Monsey  
Affiliation State: NY  
Affiliation Country: United States  
Affiliation Zip: 10952  
Affiliation Phone: (626) 599-3700

Affiliation Type Desc: Parent Corporation  
Entity Name: TRADER JOE'S  
Entity Title: Not reported  
Affiliation Address: Not reported  
Affiliation City: Not reported  
Affiliation State: Not reported  
Affiliation Country: Not reported  
Affiliation Zip: Not reported  
Affiliation Phone: Not reported

Map ID  
Direction  
Distance  
Elevation

MAP FINDINGS

Site

Database(s)

EDR ID Number  
EPA ID Number

L158  
NNE  
< 1/8  
0.091 mi.  
482 ft.

**TRADER JOES 113**  
**3329 S BRISTOL ST**  
**SANTA ANA, CA 92704**  
**Site 8 of 18 in cluster L**

**RCRA NonGen / NLR**    **1024866833**  
**CAL000435424**

**Relative:**  
**Higher**

RCRA NonGen / NLR:

**Actual:**  
**36 ft.**

Date form received by agency: 2018-04-30 00:00:00.0  
Facility name: TRADER JOES 113  
Facility address: 3329 S BRISTOL ST  
SANTA ANA, CA 92704  
EPA ID: CAL000435424  
Mailing address: PO BOX 5049  
MONROVIA, CA 91016  
Contact: TRADER JOES FACILITIES DEPT  
Contact address: PO BOX 5049  
MONROVIA, CA 91016  
Contact country: Not reported  
Contact telephone: 626-803-5207  
Contact email: FACILITIESDEPARTMENT@TRADERJOES.COM  
EPA Region: 09  
Classification: Non-Generator  
Description: Handler: Non-Generators do not presently generate hazardous waste

Owner/Operator Summary:

Owner/operator name: TRADER JOES COMPANY  
Owner/operator address: PO BOX 5049  
MONROVIA, CA 91016  
Owner/operator country: Not reported  
Owner/operator telephone: 626-803-5207  
Owner/operator email: Not reported  
Owner/operator fax: Not reported  
Owner/operator extension: Not reported  
Legal status: Other  
Owner/Operator Type: Owner  
Owner/Op start date: Not reported  
Owner/Op end date: Not reported  
  
Owner/operator name: TRADER JOES FACILITIES DEPT  
Owner/operator address: PO BOX 5049  
MONROVIA, CA 91016  
Owner/operator country: Not reported  
Owner/operator telephone: 626-803-5207  
Owner/operator email: Not reported  
Owner/operator fax: Not reported  
Owner/operator extension: Not reported  
Legal status: Other  
Owner/Operator Type: Operator  
Owner/Op start date: Not reported  
Owner/Op end date: Not reported

Handler Activities Summary:

U.S. importer of hazardous waste: No  
Mixed waste (haz. and radioactive): No  
Recycler of hazardous waste: No  
Transporter of hazardous waste: Yes  
Treater, storer or disposer of HW: No  
Underground injection activity: No

Map ID  
 Direction  
 Distance  
 Elevation

MAP FINDINGS

Site

Database(s)

EDR ID Number  
 EPA ID Number

**TRADER JOES 113 (Continued)**

**1024866833**

On-site burner exemption: No  
 Furnace exemption: No  
 Used oil fuel burner: No  
 Used oil processor: No  
 User oil refiner: No  
 Used oil fuel marketer to burner: No  
 Used oil Specification marketer: No  
 Used oil transfer facility: No  
 Used oil transporter: No

Violation Status: No violations found

**L159**  
**NNE**  
**< 1/8**  
**0.096 mi.**  
**506 ft.**

**PARK'S CLEANERS**  
**3333 S BRISTOL**  
**SANTA ANA, CA 92704**  
**Site 9 of 18 in cluster L**

**DRYCLEANERS** **S121696565**  
**N/A**

**Relative:**  
**Higher**  
**Actual:**  
**37 ft.**

DRYCLEAN SOUTH COAST:

Name: PARK'S CLEANERS  
 Address: 3333 S BRISTOL  
 City,State,Zip: SANTA ANA, CA 92704  
 Facility ID: 16856  
 Application Number: 08780A  
 Permit Number: S06506  
 Status: O  
 Representative Name: Not reported  
 Representative Telephone: Not reported  
 Permit Status: INACTIVE  
 BCAT Number: 000234  
 BCAT Description: DRY CLEANING EQUIP PERCHLOROETHYLENE  
 CCAT Number: 04  
 CCAT Description: VAPOR RECOVERY UNIT COMPRESS & CONDENSE  
 UTM East: 418.1000061  
 UTM North: 3729.3999023

Name: PARK'S CLEANERS  
 Address: 3333 S BRISTOL  
 City,State,Zip: SANTA ANA, CA 92704  
 Facility ID: 16856  
 Application Number: 101010  
 Permit Number: M29829  
 Status: O  
 Representative Name: Not reported  
 Representative Telephone: Not reported  
 Permit Status: INACTIVE  
 BCAT Number: 000234  
 BCAT Description: DRY CLEANING EQUIP PERCHLOROETHYLENE  
 CCAT Number: 04  
 CCAT Description: VAPOR RECOVERY UNIT COMPRESS & CONDENSE  
 UTM East: 418.1000061  
 UTM North: 3729.3999023

Name: PARK'S CLEANERS  
 Address: 3333 S BRISTOL  
 City,State,Zip: SANTA ANA, CA 92704  
 Facility ID: 16856  
 Application Number: 211567  
 Permit Number: D11834



Map ID  
Direction  
Distance  
Elevation

MAP FINDINGS

Site

Database(s)

EDR ID Number  
EPA ID Number

**PARK'S CLEANERS (Continued)**

**S121696565**

Status: O  
Representative Name: Not reported  
Representative Telephone: Not reported  
Permit Status: INACTIVE  
BCAT Number: 000234  
BCAT Description: DRY CLEANING EQUIP PERCHLOROETHYLENE  
CCAT Number: 04  
CCAT Description: VAPOR RECOVERY UNIT COMPRESS & CONDENSE  
UTM East: 418.1000061  
UTM North: 3729.3999023

L160  
NNE  
< 1/8  
0.096 mi.  
506 ft.

**CA CLEANERS AND ALTERATIONS, H TRUONG**  
**3333 S BRISTOL ST**  
**SANTA ANA, CA 92704**  
**Site 10 of 18 in cluster L**

**DRYCLEANERS S121693709**  
**N/A**

**Relative:**  
**Higher**  
**Actual:**  
**37 ft.**

DRYCLEAN SOUTH COAST:  
Name: CA CLEANERS AND ALTERATIONS, H TRUONG  
Address: 3333 S BRISTOL ST  
City,State,Zip: SANTA ANA, CA 92704  
Facility ID: 107117  
Application Number: 310603  
Permit Number: D95407  
Status: S  
Representative Name: HENRY TRUONG  
Representative Telephone: 714 9793333  
Permit Status: INACTIVE  
BCAT Number: 000234  
BCAT Description: DRY CLEANING EQUIP PERCHLOROETHYLENE  
CCAT Number: 04  
CCAT Description: VAPOR RECOVERY UNIT COMPRESS & CONDENSE  
UTM East: 418.42999268  
UTM North: 3729.0400391

L161  
NNE  
< 1/8  
0.096 mi.  
506 ft.

**CA CLEANERS & ALTERATION, KHALID SHAMS**  
**3333 S BRISTOL ST**  
**SANTA ANA, CA 92704**  
**Site 11 of 18 in cluster L**

**DRYCLEANERS S121694693**  
**N/A**

**Relative:**  
**Higher**  
**Actual:**  
**37 ft.**

DRYCLEAN SOUTH COAST:  
Name: CA CLEANERS & ALTERATION, KHALID SHAMS  
Address: 3333 S BRISTOL ST  
City,State,Zip: SANTA ANA, CA 92704  
Facility ID: 125312  
Application Number: 375591  
Permit Number: F35955  
Status: S  
Representative Name: KHALID SHAMS  
Representative Telephone: 714 9793333  
Permit Status: INACTIVE  
BCAT Number: 000234  
BCAT Description: DRY CLEANING EQUIP PERCHLOROETHYLENE  
CCAT Number: 04  
CCAT Description: VAPOR RECOVERY UNIT COMPRESS & CONDENSE

Map ID  
 Direction  
 Distance  
 Elevation

MAP FINDINGS

Site

Database(s)

EDR ID Number  
 EPA ID Number

**CA CLEANERS & ALTERATION, KHALID SHAMS (Continued)**

**S121694693**

UTM East: 417.92999268  
 UTM North: 3729.3779297

**L162**  
**NNE**  
 < 1/8  
 0.096 mi.  
 506 ft.

**CA CLEANER**  
**3333 S BRISTOL ST**  
**SANTA ANA, CA 92704**  
  
**Site 12 of 18 in cluster L**

**EDR Hist Cleaner 1019946906**  
**N/A**

**Relative:**  
**Higher**

EDR Hist Cleaner

**Actual:**  
**37 ft.**

Year:	Name:	Type:
1975	RX CLEANERS INC	Drycleaning Plants, Except Rugs
1976	RX CLEANERS INC	Drycleaning Plants, Except Rugs
1977	RX CLEANERS INC	Drycleaning Plants, Except Rugs
1978	RX CLEANERS INC	Drycleaning Plants, Except Rugs
1979	RX CLEANERS INC	Drycleaning Plants, Except Rugs
1979	RX CLEANERS INC	Drycleaning Plants, Except Rugs
1980	RX CLEANERS INC	Drycleaning Plants, Except Rugs
1993	PARKS CLEANERS	Drycleaning Plants, Except Rugs
1994	PARKS CLEANERS	Drycleaning Plants, Except Rugs
1995	PARKS CLEANERS	Drycleaning Plants, Except Rugs
1996	PARKS CLEANERS	Drycleaning Plants, Except Rugs
1997	PARKS CLEANERS	Drycleaning Plants, Except Rugs
1998	CA CLEANER	Drycleaning Plants, Except Rugs
1999	CA CLEANER	Drycleaning Plants, Except Rugs
2000	CA CLEANER	Drycleaning Plants, Except Rugs
2001	CA CLEANER	Drycleaning Plants, Except Rugs
2002	CA CLEANER	Drycleaning Plants, Except Rugs
2003	CA CLEANER	Drycleaning Plants, Except Rugs
2004	CA CLEANER	Drycleaning Plants, Except Rugs
2005	CA CLEANER	Drycleaning Plants, Except Rugs
2006	CA CLEANER	Drycleaning Plants, Except Rugs
2007	CA CLEANER	Drycleaning Plants, Except Rugs
2008	CA CLEANER	Drycleaning Plants, Except Rugs
2009	CA CLEANER	Drycleaning Plants, Except Rugs
2010	CA CLEANER	Drycleaning Plants, Except Rugs
2011	CA CLEANER	Drycleaning Plants, Except Rugs
2012	CA CLEANER	Drycleaning Plants, Except Rugs
2013	CA CLEANER	Drycleaning Plants, Except Rugs
2014	CA CLEANER	Drycleaning Plants, Except Rugs

**L163**  
**NNE**  
 < 1/8  
 0.096 mi.  
 506 ft.

**PARKS CLEANERS**  
**3333 S BRISTOL**  
**SANTA ANA, CA 92704**  
  
**Site 13 of 18 in cluster L**

**RCRA-SQG 1000272186**  
**FINDS CAD981981640**  
**ECHO**  
**DRYCLEANERS**  
**EMI**  
**HAZNET**

**Relative:**  
**Higher**

RCRA-SQG:

**Actual:**  
**37 ft.**

Date form received by agency: 1987-04-06 00:00:00.0  
 Facility name: PARKS CLEANERS  
 Facility address: 3333 S BRISTOL  
 SANTA ANA, CA 92704  
 EPA ID: CAD981981640  
 Mailing address: S BRISTOL

Map ID  
Direction  
Distance  
Elevation

MAP FINDINGS

Site

Database(s)

EDR ID Number  
EPA ID Number

**PARKS CLEANERS (Continued)**

**1000272186**

Contact: SANTA ANA, CA 92704  
Contact address: ENVIRONMENTAL MANAGER  
3333 S BRISTOL  
SANTA ANA, CA 92704  
Contact country: US  
Contact telephone: 714-979-3333  
Contact email: Not reported  
EPA Region: 09  
Classification: Small Small Quantity Generator  
Description: Handler: generates more than 100 and less than 1000 kg of hazardous waste during any calendar month and accumulates less than 6000 kg of hazardous waste at any time; or generates 100 kg or less of hazardous waste during any calendar month, and accumulates more than 1000 kg of hazardous waste at any time

Owner/Operator Summary:

Owner/operator name: TONG PARK  
Owner/operator address: NOT REQUIRED  
NOT REQUIRED, ME 99999  
Owner/operator country: Not reported  
Owner/operator telephone: 415-555-1212  
Owner/operator email: Not reported  
Owner/operator fax: Not reported  
Owner/operator extension: Not reported  
Legal status: Private  
Owner/Operator Type: Owner  
Owner/Op start date: Not reported  
Owner/Op end date: Not reported

Owner/operator name: NOT REQUIRED  
Owner/operator address: NOT REQUIRED  
NOT REQUIRED, ME 99999  
Owner/operator country: Not reported  
Owner/operator telephone: 415-555-1212  
Owner/operator email: Not reported  
Owner/operator fax: Not reported  
Owner/operator extension: Not reported  
Legal status: Private  
Owner/Operator Type: Operator  
Owner/Op start date: Not reported  
Owner/Op end date: Not reported

Handler Activities Summary:

U.S. importer of hazardous waste: No  
Mixed waste (haz. and radioactive): No  
Recycler of hazardous waste: No  
Transporter of hazardous waste: No  
Treater, storer or disposer of HW: No  
Underground injection activity: No  
On-site burner exemption: No  
Furnace exemption: No  
Used oil fuel burner: No  
Used oil processor: No  
User oil refiner: No  
Used oil fuel marketer to burner: No  
Used oil Specification marketer: No

Map ID  
Direction  
Distance  
Elevation

MAP FINDINGS

Site

Database(s)

EDR ID Number  
EPA ID Number

**PARKS CLEANERS (Continued)**

**1000272186**

Used oil transfer facility: No  
Used oil transporter: No

Violation Status: No violations found

**FINDS:**

Registry ID: 110002763778

**Environmental Interest/Information System**

RCRAInfo is a national information system that supports the Resource Conservation and Recovery Act (RCRA) program through the tracking of events and activities related to facilities that generate, transport, and treat, store, or dispose of hazardous waste. RCRAInfo allows RCRA program staff to track the notification, permit, compliance, and corrective action activities required under RCRA.

[Click this hyperlink](#) while viewing on your computer to access additional FINDS: detail in the EDR Site Report.

**ECHO:**

Envid: 1000272186  
Registry ID: 110002763778  
DFR URL: <http://echo.epa.gov/detailed-facility-report?fid=110002763778>

**DRYCLEANERS:**

Name: CALIFORNIA CLEANER  
Address: 3333 S BRISTOL ST  
City,State,Zip: SANTA ANA, CA 927040000  
EPA Id: CAL000183008  
NAICS Code: 81232  
NAICS Description: Drycleaning and Laundry Services (except Coin-Operated)  
SIC Code: 7211  
SIC Description: Power Laundries, Family and Commercial  
Create Date: 06/28/2000  
Facility Active: No  
Inactive Date: 02/26/2004  
Facility Addr2: Not reported  
Owner Name: KHALID SHAMS  
Owner Address: 3333 S BRISTOL ST  
Owner Address 2: Not reported  
Owner Telephone: 7149793333  
Contact Name: KHALID SHAMS-OWNER  
Contact Address: 3333 S BRISTOL ST  
Contact Address 2: Not reported  
Contact Telephone: 7149793333  
Mailing Name: Not reported  
Mailing Address 1: 3333 S BRISTOL ST  
Mailing Address 2: Not reported  
Mailing City: SANTA ANA  
Mailing State: CA  
Mailing Zip: 927040000  
Owner Fax: Not reported  
Region Code: 4

Name: CALIFORNIA CLEANER  
Address: 3333 S BRISTOL ST

Map ID  
Direction  
Distance  
Elevation

MAP FINDINGS

Site

Database(s)

EDR ID Number  
EPA ID Number

**PARKS CLEANERS (Continued)**

**1000272186**

City,State,Zip: SANTA ANA, CA 927040000  
EPA Id: CAL000279976  
NAICS Code: 81232  
NAICS Description: Drycleaning and Laundry Services (except Coin-Operated)  
SIC Code: 7211  
SIC Description: Power Laundries, Family and Commercial  
Create Date: 03/12/2004  
Facility Active: No  
Inactive Date: 06/30/2009  
Facility Addr2: Not reported  
Owner Name: CAA HOLDINGS LLC  
Owner Address: 3333 S BRISTOL ST  
Owner Address 2: Not reported  
Owner Telephone: 7149793333  
Contact Name: PAUL ANTOLIN & STEVE N COSTELLO  
Contact Address: 3333 S BRISTOL ST  
Contact Address 2: Not reported  
Contact Telephone: 7149793333  
Mailing Name: Not reported  
Mailing Address 1: 3333 S BRISTOL ST  
Mailing Address 2: Not reported  
Mailing City: SANTA ANA  
Mailing State: CA  
Mailing Zip: 927040000  
Owner Fax: Not reported  
Region Code: 4

Name: CALIFORNIA CLEANERS  
Address: 3333 S BRISTOL ST  
City,State,Zip: SANTA ANA, CA 927040000  
EPA Id: CAL000301892  
NAICS Code: 81232  
NAICS Description: Drycleaning and Laundry Services (except Coin-Operated)  
SIC Code: 7211  
SIC Description: Power Laundries, Family and Commercial  
Create Date: 01/04/2006  
Facility Active: No  
Inactive Date: 06/30/2006  
Facility Addr2: Not reported  
Owner Name: KL HOLDINGS LLC  
Owner Address: 2175 S MALLUL DR STE 304  
Owner Address 2: Not reported  
Owner Telephone: 7149793333  
Contact Name: KEVIN LEE  
Contact Address: 3333 S BRISTOL ST  
Contact Address 2: Not reported  
Contact Telephone: 7149793333  
Mailing Name: Not reported  
Mailing Address 1: 3333 S BRISTOL ST  
Mailing Address 2: Not reported  
Mailing City: SANTA ANA  
Mailing State: CA  
Mailing Zip: 927040000  
Owner Fax: Not reported  
Region Code: 4

Name: CALIFORNIA CLEANERS & LAUNDRY

Map ID  
Direction  
Distance  
Elevation

MAP FINDINGS

Site

Database(s)

EDR ID Number  
EPA ID Number

**PARKS CLEANERS (Continued)**

1000272186

Address: 3333 S BRISTOL ST  
City,State,Zip: SANTA ANA, CA 927047245  
EPA Id: CAL000345654  
NAICS Code: 81232  
NAICS Description: Drycleaning and Laundry Services (except Coin-Operated)  
SIC Code: 7211  
SIC Description: Power Laundries, Family and Commercial  
Create Date: 08/12/2009  
Facility Active: No  
Inactive Date: 06/30/2017  
Facility Addr2: Not reported  
Owner Name: ANDREW KIM  
Owner Address: 24097 VIA LUISA  
Owner Address 2: Not reported  
Owner Telephone: 9496905858  
Contact Name: ANDREW KIM  
Contact Address: 24097 VIA LUISA  
Contact Address 2: Not reported  
Contact Telephone: 9496905858  
Mailing Name: Not reported  
Mailing Address 1: 3333 S BRISTOL ST  
Mailing Address 2: Not reported  
Mailing City: SANTA ANA  
Mailing State: CA  
Mailing Zip: 927047245  
Owner Fax: 0000000000  
Region Code: 4

EMI:

Name: PARK'S CLEANERS, DONG SEONG PA  
Address: 3333 S BRISTOL  
City,State,Zip: SANTA ANA, CA 927040000  
Year: 1987  
County Code: 30  
Air Basin: SC  
Facility ID: 16856  
Air District Name: SC  
SIC Code: 7216  
Air District Name: SOUTH COAST AQMD  
Community Health Air Pollution Info System: Not reported  
Consolidated Emission Reporting Rule: Not reported  
Total Organic Hydrocarbon Gases Tons/Yr: 0  
Reactive Organic Gases Tons/Yr: 0  
Carbon Monoxide Emissions Tons/Yr: 0  
NOX - Oxides of Nitrogen Tons/Yr: 0  
SOX - Oxides of Sulphur Tons/Yr: 0  
Particulate Matter Tons/Yr: 0  
Part. Matter 10 Micrometers and Smlr Tons/Yr:0

Name: PARK'S CLEANERS, DONG SEONG PA  
Address: 3333 S BRISTOL  
City,State,Zip: SANTA ANA, CA 927040000  
Year: 1990  
County Code: 30  
Air Basin: SC  
Facility ID: 16856  
Air District Name: SC

Map ID  
Direction  
Distance  
Elevation

MAP FINDINGS

Site

Database(s)

EDR ID Number  
EPA ID Number

**PARKS CLEANERS (Continued)**

1000272186

SIC Code: 7216  
Air District Name: SOUTH COAST AQMD  
Community Health Air Pollution Info System: Not reported  
Consolidated Emission Reporting Rule: Not reported  
Total Organic Hydrocarbon Gases Tons/Yr: 1  
Reactive Organic Gases Tons/Yr: 0  
Carbon Monoxide Emissions Tons/Yr: 0  
NOX - Oxides of Nitrogen Tons/Yr: 0  
SOX - Oxides of Sulphur Tons/Yr: 0  
Particulate Matter Tons/Yr: 0  
Part. Matter 10 Micrometers and Smllr Tons/Yr:0

HAZNET:

Name: PARKS CLEANERS  
Address: 3333 S BRISTOL  
Address 2: Not reported  
City,State,Zip: SANTA ANA, CA 927040000  
Year: 1993  
Gepaid: CAD981981640  
Contact: --  
Telephone: --  
Mailing Name: Not reported  
Mailing Address: 3333 S BRISTOL ST  
Gen County: 30  
Waste Category: Liquids with halogenated organic compounds >= 1,000 Mg./L  
TSD EPA ID: CAT000613893  
TSD County: 19  
Disposal Method: Transfer Station  
Tons: 0.08

Additional Info:

Year: 1993  
Shipment Date: 19930614  
Creation Date: 9/8/1995 0:00:00  
Receipt Date: 19930616  
Manifest ID: 92574853  
Gen EPA ID: CAD981981640  
Trans EPA ID: ILD984908202  
Trans Name: Not reported  
Trans 2 EPA ID: ILD984908202  
Trans 2 Name: Not reported  
TSD EPA ID: CAT000613893  
Trans Name: Not reported  
TSD Alt EPA ID: CAT000613893  
TSD Alt Name: Not reported  
Waste Code: 741  
RCRA Code: F002  
Meth Code: H01  
Quantity Tons: 0.08  
Waste Quantity: 160  
Quantity Unit: P  
Additional Code 1: Not reported  
Additional Code 2: Not reported  
Additional Code 3: Not reported  
Additional Code 4: Not reported  
Additional Code 5: Not reported

Map ID  
Direction  
Distance  
Elevation

MAP FINDINGS

Site

Database(s)

EDR ID Number  
EPA ID Number

**PARKS CLEANERS (Continued)**

**1000272186**

Year: 1993  
Shipment Date: 19931229  
Creation Date: 9/14/1995 0:00:00  
Receipt Date: 19931229  
Manifest ID: 93130314  
Gen EPA ID: CAD981981640  
Trans EPA ID: ILD984908202  
Trans Name: Not reported  
Trans 2 EPA ID: Not reported  
Trans 2 Name: Not reported  
TSDf EPA ID: CAT000613976  
Trans Name: Not reported  
TSDf Alt EPA ID: CAT000613976  
TSDf Alt Name: Not reported  
Waste Code: 741  
RCRA Code: F002  
Meth Code: H01  
Quantity Tons: 0.0975  
Waste Quantity: 195  
Quantity Unit: P  
Additional Code 1: Not reported  
Additional Code 2: Not reported  
Additional Code 3: Not reported  
Additional Code 4: Not reported  
Additional Code 5: Not reported

Year: 1993  
Shipment Date: 19930825  
Creation Date: 9/12/1995 0:00:00  
Receipt Date: 19930825  
Manifest ID: 93221197  
Gen EPA ID: CAD981981640  
Trans EPA ID: ILD984908202  
Trans Name: Not reported  
Trans 2 EPA ID: Not reported  
Trans 2 Name: Not reported  
TSDf EPA ID: CAT000613976  
Trans Name: Not reported  
TSDf Alt EPA ID: CAT000613976  
TSDf Alt Name: Not reported  
Waste Code: 741  
RCRA Code: F002  
Meth Code: H01  
Quantity Tons: 0.0975  
Waste Quantity: 195  
Quantity Unit: P  
Additional Code 1: Not reported  
Additional Code 2: Not reported  
Additional Code 3: Not reported  
Additional Code 4: Not reported  
Additional Code 5: Not reported

Year: 1993  
Shipment Date: 19931012  
Creation Date: 9/13/1995 0:00:00  
Receipt Date: 19931012  
Manifest ID: 93083053



Map ID  
Direction  
Distance  
Elevation

MAP FINDINGS

Site

Database(s)

EDR ID Number  
EPA ID Number

**PARKS CLEANERS (Continued)**

**1000272186**

Gen EPA ID: CAD981981640  
Trans EPA ID: ILD984908202  
Trans Name: Not reported  
Trans 2 EPA ID: Not reported  
Trans 2 Name: Not reported  
TSD EPA ID: CAT000613976  
Trans Name: Not reported  
TSD Alt EPA ID: Not reported  
TSD Alt Name: Not reported  
Waste Code: 741  
RCRA Code: F002  
Meth Code: H01  
Quantity Tons: 0.08  
Waste Quantity: 160  
Quantity Unit: P  
Additional Code 1: Not reported  
Additional Code 2: Not reported  
Additional Code 3: Not reported  
Additional Code 4: Not reported  
Additional Code 5: Not reported

Name: PARKS CLEANERS  
Address: 3333 S BRISTOL  
Address 2: Not reported  
City,State,Zip: SANTA ANA, CA 927040000  
Year: 1993  
Gepaid: CAD981981640  
Contact: --  
Telephone: --  
Mailing Name: Not reported  
Mailing Address: 3333 S BRISTOL ST  
Gen County: 30  
Waste Category: Liquids with halogenated organic compounds >= 1,000 Mg./L  
TSD EPA ID: CAT000613976  
TSD County: 30  
Disposal Method: Transfer Station  
Tons: 0.275

Additional Info:  
Year: 1993  
Shipment Date: 19930614  
Creation Date: 9/8/1995 0:00:00  
Receipt Date: 19930616  
Manifest ID: 92574853  
Gen EPA ID: CAD981981640  
Trans EPA ID: ILD984908202  
Trans Name: Not reported  
Trans 2 EPA ID: ILD984908202  
Trans 2 Name: Not reported  
TSD EPA ID: CAT000613893  
Trans Name: Not reported  
TSD Alt EPA ID: CAT000613893  
TSD Alt Name: Not reported  
Waste Code: 741  
RCRA Code: F002  
Meth Code: H01  
Quantity Tons: 0.08

Map ID  
Direction  
Distance  
Elevation

MAP FINDINGS

Site

Database(s)

EDR ID Number  
EPA ID Number

**PARKS CLEANERS (Continued)**

1000272186

Waste Quantity:	160
Quantity Unit:	P
Additional Code 1:	Not reported
Additional Code 2:	Not reported
Additional Code 3:	Not reported
Additional Code 4:	Not reported
Additional Code 5:	Not reported
Year:	1993
Shipment Date:	19931229
Creation Date:	9/14/1995 0:00:00
Receipt Date:	19931229
Manifest ID:	93130314
Gen EPA ID:	CAD981981640
Trans EPA ID:	ILD984908202
Trans Name:	Not reported
Trans 2 EPA ID:	Not reported
Trans 2 Name:	Not reported
TSDf EPA ID:	CAT000613976
Trans Name:	Not reported
TSDf Alt EPA ID:	CAT000613976
TSDf Alt Name:	Not reported
Waste Code:	741
RCRA Code:	F002
Meth Code:	H01
Quantity Tons:	0.0975
Waste Quantity:	195
Quantity Unit:	P
Additional Code 1:	Not reported
Additional Code 2:	Not reported
Additional Code 3:	Not reported
Additional Code 4:	Not reported
Additional Code 5:	Not reported
Year:	1993
Shipment Date:	19930825
Creation Date:	9/12/1995 0:00:00
Receipt Date:	19930825
Manifest ID:	93221197
Gen EPA ID:	CAD981981640
Trans EPA ID:	ILD984908202
Trans Name:	Not reported
Trans 2 EPA ID:	Not reported
Trans 2 Name:	Not reported
TSDf EPA ID:	CAT000613976
Trans Name:	Not reported
TSDf Alt EPA ID:	CAT000613976
TSDf Alt Name:	Not reported
Waste Code:	741
RCRA Code:	F002
Meth Code:	H01
Quantity Tons:	0.0975
Waste Quantity:	195
Quantity Unit:	P
Additional Code 1:	Not reported
Additional Code 2:	Not reported
Additional Code 3:	Not reported

Map ID  
Direction  
Distance  
Elevation

MAP FINDINGS

Site

Database(s)

EDR ID Number  
EPA ID Number

**PARKS CLEANERS (Continued)**

**1000272186**

Additional Code 4: Not reported  
Additional Code 5: Not reported  
  
Year: 1993  
Shipment Date: 19931012  
Creation Date: 9/13/1995 0:00:00  
Receipt Date: 19931012  
Manifest ID: 93083053  
Gen EPA ID: CAD981981640  
Trans EPA ID: ILD984908202  
Trans Name: Not reported  
Trans 2 EPA ID: Not reported  
Trans 2 Name: Not reported  
TSD EPA ID: CAT000613976  
Trans Name: Not reported  
TSD EPA ID: Not reported  
TSD Name: Not reported  
Waste Code: 741  
RCRA Code: F002  
Meth Code: H01  
Quantity Tons: 0.08  
Waste Quantity: 160  
Quantity Unit: P  
Additional Code 1: Not reported  
Additional Code 2: Not reported  
Additional Code 3: Not reported  
Additional Code 4: Not reported  
Additional Code 5: Not reported

Name: PARKS CLEANERS  
Address: 3333 S BRISTOL  
Address 2: Not reported  
City,State,Zip: SANTA ANA, CA 927040000  
Year: 1995  
Gepaid: CAD981981640  
Contact: --  
Telephone: --  
Mailing Name: Not reported  
Mailing Address: 3333 S BRISTOL ST  
Gen County: 30  
Waste Category: Liquids with halogenated organic compounds >= 1,000 Mg./L  
TSD EPA ID: CAT000613976  
TSD County: 30  
Disposal Method: Transfer Station  
Tons: 0.2575

Additional Info:  
Year: 1995  
Shipment Date: 19950731  
Creation Date: 4/2/1996 0:00:00  
Receipt Date: 19950731  
Manifest ID: 95424248  
Gen EPA ID: CAD981981640  
Trans EPA ID: ILD984908202  
Trans Name: Not reported  
Trans 2 EPA ID: Not reported  
Trans 2 Name: Not reported

Map ID  
Direction  
Distance  
Elevation

MAP FINDINGS

Site

Database(s)

EDR ID Number  
EPA ID Number

**PARKS CLEANERS (Continued)**

**1000272186**

TSDF EPA ID:	CAT000613976
Trans Name:	Not reported
TSDF Alt EPA ID:	CAT000613976
TSDF Alt Name:	Not reported
Waste Code:	741
RCRA Code:	F002
Meth Code:	H01
Quantity Tons:	0.0975
Waste Quantity:	195
Quantity Unit:	P
Additional Code 1:	Not reported
Additional Code 2:	Not reported
Additional Code 3:	Not reported
Additional Code 4:	Not reported
Additional Code 5:	Not reported
Year:	1995
Shipment Date:	19950731
Creation Date:	4/2/1996 0:00:00
Receipt Date:	19950731
Manifest ID:	95424248
Gen EPA ID:	CAD981981640
Trans EPA ID:	ILD984908202
Trans Name:	Not reported
Trans 2 EPA ID:	Not reported
Trans 2 Name:	Not reported
TSDF EPA ID:	CAT000613976
Trans Name:	Not reported
TSDF Alt EPA ID:	CAT000613976
TSDF Alt Name:	Not reported
Waste Code:	741
RCRA Code:	F002
Meth Code:	H01
Quantity Tons:	0.08
Waste Quantity:	160
Quantity Unit:	P
Additional Code 1:	Not reported
Additional Code 2:	Not reported
Additional Code 3:	Not reported
Additional Code 4:	Not reported
Additional Code 5:	Not reported
Year:	1995
Shipment Date:	19950313
Creation Date:	3/29/1996 0:00:00
Receipt Date:	19950313
Manifest ID:	95048017
Gen EPA ID:	CAD981981640
Trans EPA ID:	ILD984908202
Trans Name:	Not reported
Trans 2 EPA ID:	Not reported
Trans 2 Name:	Not reported
TSDF EPA ID:	CAT000613976
Trans Name:	Not reported
TSDF Alt EPA ID:	CAT000613976
TSDF Alt Name:	Not reported
Waste Code:	741

Map ID  
Direction  
Distance  
Elevation

MAP FINDINGS

Site

Database(s)

EDR ID Number  
EPA ID Number

**PARKS CLEANERS (Continued)**

**1000272186**

RCRA Code: F002  
Meth Code: H01  
Quantity Tons: 0.08  
Waste Quantity: 160  
Quantity Unit: P  
Additional Code 1: Not reported  
Additional Code 2: Not reported  
Additional Code 3: Not reported  
Additional Code 4: Not reported  
Additional Code 5: Not reported

Name: PARKS CLEANERS  
Address: 3333 S BRISTOL  
Address 2: Not reported  
City,State,Zip: SANTA ANA, CA 927040000  
Year: 1994  
Gepaid: CAD981981640  
Contact: --  
Telephone: --  
Mailing Name: Not reported  
Mailing Address: 3333 S BRISTOL ST  
Gen County: 30  
Waste Category: Liquids with halogenated organic compounds >= 1,000 Mg./L  
TSD EPA ID: CAT000613976  
TSD County: 30  
Disposal Method: Transfer Station  
Tons: 0.63

Additional Info:

Year: 1994  
Shipment Date: 19940125  
Creation Date: 9/15/1995 0:00:00  
Receipt Date: 19940125  
Manifest ID: 93120102  
Gen EPA ID: CAD981981640  
Trans EPA ID: ILD984908202  
Trans Name: Not reported  
Trans 2 EPA ID: Not reported  
Trans 2 Name: Not reported  
TSDF EPA ID: CAT000613976  
Trans Name: Not reported  
TSDF Alt EPA ID: CAT000613976  
TSDF Alt Name: Not reported  
Waste Code: 741  
RCRA Code: F002  
Meth Code: H01  
Quantity Tons: 0.06  
Waste Quantity: 120  
Quantity Unit: P  
Additional Code 1: Not reported  
Additional Code 2: Not reported  
Additional Code 3: Not reported  
Additional Code 4: Not reported  
Additional Code 5: Not reported

Year: 1994  
Shipment Date: 19940822

Map ID  
Direction  
Distance  
Elevation

MAP FINDINGS

Site

Database(s)

EDR ID Number  
EPA ID Number

**PARKS CLEANERS (Continued)**

1000272186

Creation Date: 3/26/1996 0:00:00  
Receipt Date: 19940822  
Manifest ID: 93656124  
Gen EPA ID: CAD981981640  
Trans EPA ID: ILD984908202  
Trans Name: Not reported  
Trans 2 EPA ID: Not reported  
Trans 2 Name: Not reported  
TSDf EPA ID: CAT000613976  
Trans Name: Not reported  
TSDf Alt EPA ID: CAT000613976  
TSDf Alt Name: Not reported  
Waste Code: 741  
RCRA Code: F002  
Meth Code: H01  
Quantity Tons: 0.2925  
Waste Quantity: 585  
Quantity Unit: P  
Additional Code 1: Not reported  
Additional Code 2: Not reported  
Additional Code 3: Not reported  
Additional Code 4: Not reported  
Additional Code 5: Not reported

Year: 1994  
Shipment Date: 19940502  
Creation Date: 3/25/1996 0:00:00  
Receipt Date: 19940502  
Manifest ID: 93548562  
Gen EPA ID: CAD981981640  
Trans EPA ID: ILD984908202  
Trans Name: Not reported  
Trans 2 EPA ID: Not reported  
Trans 2 Name: Not reported  
TSDf EPA ID: CAT000613976  
Trans Name: Not reported  
TSDf Alt EPA ID: CAT000613976  
TSDf Alt Name: Not reported  
Waste Code: 741  
RCRA Code: F002  
Meth Code: H01  
Quantity Tons: 0.1  
Waste Quantity: 200  
Quantity Unit: P  
Additional Code 1: Not reported  
Additional Code 2: Not reported  
Additional Code 3: Not reported  
Additional Code 4: Not reported  
Additional Code 5: Not reported

Year: 1994  
Shipment Date: 19941202  
Creation Date: 3/28/1996 0:00:00  
Receipt Date: 19941202  
Manifest ID: 93782532  
Gen EPA ID: CAD981981640  
Trans EPA ID: ILD984908202

Map ID  
 Direction  
 Distance  
 Elevation

MAP FINDINGS

Site

Database(s)

EDR ID Number  
 EPA ID Number

**PARKS CLEANERS (Continued)**

**1000272186**

Trans Name:	Not reported
Trans 2 EPA ID:	Not reported
Trans 2 Name:	Not reported
TSDf EPA ID:	CAT000613976
Trans Name:	Not reported
TSDf Alt EPA ID:	CAT000613976
TSDf Alt Name:	Not reported
Waste Code:	741
RCRA Code:	F002
Meth Code:	H01
Quantity Tons:	0.0975
Waste Quantity:	195
Quantity Unit:	P
Additional Code 1:	Not reported
Additional Code 2:	Not reported
Additional Code 3:	Not reported
Additional Code 4:	Not reported
Additional Code 5:	Not reported
Year:	1994
Shipment Date:	19941202
Creation Date:	3/28/1996 0:00:00
Receipt Date:	19941202
Manifest ID:	93782532
Gen EPA ID:	CAD981981640
Trans EPA ID:	ILD984908202
Trans Name:	Not reported
Trans 2 EPA ID:	Not reported
Trans 2 Name:	Not reported
TSDf EPA ID:	CAT000613976
Trans Name:	Not reported
TSDf Alt EPA ID:	CAT000613976
TSDf Alt Name:	Not reported
Waste Code:	741
RCRA Code:	F002
Meth Code:	H01
Quantity Tons:	0.08
Waste Quantity:	160
Quantity Unit:	P
Additional Code 1:	Not reported
Additional Code 2:	Not reported
Additional Code 3:	Not reported
Additional Code 4:	Not reported
Additional Code 5:	Not reported

**L164**  
**NNE**  
**< 1/8**  
**0.096 mi.**  
**506 ft.**

**CALIFORNIA CLEANERS, CAA HOLDINGS LLC**  
**3333 S BRISTOL ST**  
**SANTA ANA, CA 92704**  
**Site 14 of 18 in cluster L**

**DRYCLEANERS** **S121695517**  
**N/A**

**Relative:**  
**Higher**  
**Actual:**  
**37 ft.**

**DRYCLEAN SOUTH COAST:**  
 Name: CALIFORNIA CLEANERS, CAA HOLDINGS LLC  
 Address: 3333 S BRISTOL ST  
 City,State,Zip: SANTA ANA, CA 92704  
 Facility ID: 141566  
 Application Number: 434725

Map ID  
Direction  
Distance  
Elevation

MAP FINDINGS

Site

Database(s)

EDR ID Number  
EPA ID Number

**CALIFORNIA CLEANERS, CAA HOLDINGS LLC (Continued)**

**S121695517**

Permit Number: F72832  
Status: A  
Representative Name: PAUL ANTOLIN  
Representative Telephone: 714 9793333  
Permit Status: INACTIVE  
BCAT Number: 000603  
BCAT Description: DRY CLEANING, DRY-TO-DRY NV, W/ SIC, PERC  
CCAT Number: Not reported  
CCAT Description: Not reported  
UTM East: 417.92999268  
UTM North: 3729.3779297

Name: CALIFORNIA CLEANERS, CAA HOLDINGS LLC  
Address: 3333 S BRISTOL ST  
City, State, Zip: SANTA ANA, CA 92704  
Facility ID: 141566  
Application Number: 444228  
Permit Number: F76094  
Status: A  
Representative Name: PAUL ANTOLIN  
Representative Telephone: 714 9793333  
Permit Status: INACTIVE  
BCAT Number: 000603  
BCAT Description: DRY CLEANING, DRY-TO-DRY NV, W/ SIC, PERC  
CCAT Number: Not reported  
CCAT Description: Not reported  
UTM East: 417.92999268  
UTM North: 3729.3779297

Name: CALIFORNIA CLEANERS, CAA HOLDINGS LLC  
Address: 3333 S BRISTOL ST  
City, State, Zip: SANTA ANA, CA 92704  
Facility ID: 141566  
Application Number: 461020  
Permit Number: F86731  
Status: A  
Representative Name: PAUL ANTOLIN  
Representative Telephone: 714 9793333  
Permit Status: INACTIVE  
BCAT Number: 000603  
BCAT Description: DRY CLEANING, DRY-TO-DRY NV, W/ SIC, PERC  
CCAT Number: Not reported  
CCAT Description: Not reported  
UTM East: 417.92999268  
UTM North: 3729.3779297

Name: CALIFORNIA CLEANERS, CAA HOLDINGS LLC  
Address: 3333 S BRISTOL ST  
City, State, Zip: SANTA ANA, CA 92704  
Facility ID: 141566  
Application Number: 471975  
Permit Number: F91772  
Status: A  
Representative Name: PAUL ANTOLIN  
Representative Telephone: 714 9793333  
Permit Status: INACTIVE  
BCAT Number: 000603



Map ID  
 Direction  
 Distance  
 Elevation

MAP FINDINGS

Site

Database(s)

EDR ID Number  
 EPA ID Number

**CALIFORNIA CLEANERS, CAA HOLDINGS LLC (Continued)**

**S121695517**

BCAT Description:	DRY CLEANING, DRY-TO-DRY NV, W/ SIC, PERC
CCAT Number:	Not reported
CCAT Description:	Not reported
UTM East:	417.92999268
UTM North:	3729.3779297
Name:	CALIFORNIA CLEANERS, CAA HOLDINGS LLC
Address:	3333 S BRISTOL ST
City, State, Zip:	SANTA ANA, CA 92704
Facility ID:	141566
Application Number:	479027
Permit Number:	F95848
Status:	A
Representative Name:	PAUL ANTOLIN
Representative Telephone:	714 9793333
Permit Status:	INACTIVE
BCAT Number:	000233
BCAT Description:	DRY CLEANING EQUIP PETROLEUM SOLVENT
CCAT Number:	Not reported
CCAT Description:	Not reported
UTM East:	417.92999268
UTM North:	3729.3779297

**L165**  
**NNE**  
 < 1/8  
 0.101 mi.  
 535 ft.

**FIRST CLASS CLEANING**  
**3337 S BRISTOL ST**  
**SANTA ANA, CA 92704**  
**Site 15 of 18 in cluster L**

**EDR Hist Cleaner**    **1019988589**  
 N/A

**Relative:**  
**Higher**  
**Actual:**  
 37 ft.

EDR Hist Cleaner		
Year:	Name:	Type:
2004	FIRST CLASS CLEANING	Drycleaning Plants, Except Rugs, NEC
2005	FIRST CLASS CLEANING	Drycleaning Plants, Except Rugs, NEC
2006	FIRST CLASS CLEANING	Drycleaning Plants, Except Rugs, NEC
2007	FIRST CLASS CLEANING	Drycleaning Plants, Except Rugs, NEC
2008	FIRST CLASS CLEANING	Drycleaning Plants, Except Rugs, NEC
2009	FIRST CLASS CLEANING	Drycleaning Plants, Except Rugs, NEC
2010	FIRST CLASS CLEANING	Drycleaning Plants, Except Rugs, NEC
2011	FIRST CLASS CLEANING	Drycleaning Plants, Except Rugs, NEC

**N166**  
**SSE**  
 < 1/8  
 0.106 mi.  
 562 ft.

**KISHEK INTERNATIONAL**  
**3420 S BRISTOL STE 370**  
**COSTA MESA, CA 92626**  
**Site 1 of 3 in cluster N**

**RCRA NonGen / NLR**    **1024807519**  
**CAL000274765**

**Relative:**  
**Higher**  
**Actual:**  
 28 ft.

RCRA NonGen / NLR:	
Date form received by agency:	2003-09-18 00:00:00.0
Facility name:	KISHEK INTERNATIONAL
Facility address:	3420 S BRISTOL STE 370 COSTA MESA, CA 92626-0000
EPA ID:	CAL000274765
Contact:	ANTONE KISHEK, VP
Contact address:	3420 S BRISTOL STE 370 COSTA MESA, CA 92626

Map ID  
Direction  
Distance  
Elevation

MAP FINDINGS

Site

Database(s)

EDR ID Number  
EPA ID Number

**KISHEK INTERNATIONAL (Continued)**

**1024807519**

Contact country: Not reported  
Contact telephone: 714-556-9650  
Contact email: AKISHEK@SBCGLOBAL.NET  
EPA Region: 09  
Classification: Non-Generator  
Description: Handler: Non-Generators do not presently generate hazardous waste

**Owner/Operator Summary:**

Owner/operator name: ANTONE KISHEK, VP  
Owner/operator address: 3420 S BRISTOL STE 370  
COSTA MESA, CA 92626

Owner/operator country: Not reported  
Owner/operator telephone: 714-556-9650  
Owner/operator email: Not reported  
Owner/operator fax: Not reported  
Owner/operator extension: Not reported  
Legal status: Other  
Owner/Operator Type: Operator  
Owner/Op start date: Not reported  
Owner/Op end date: Not reported

Owner/operator name: KISHEK INTL.  
Owner/operator address: 3420 S BRISTOL STE 370  
COSTA MESA, CA 92626

Owner/operator country: Not reported  
Owner/operator telephone: 714-556-9650  
Owner/operator email: Not reported  
Owner/operator fax: Not reported  
Owner/operator extension: Not reported  
Legal status: Other  
Owner/Operator Type: Owner  
Owner/Op start date: Not reported  
Owner/Op end date: Not reported

**Handler Activities Summary:**

U.S. importer of hazardous waste: No  
Mixed waste (haz. and radioactive): No  
Recycler of hazardous waste: No  
Transporter of hazardous waste: Yes  
Treater, storer or disposer of HW: No  
Underground injection activity: No  
On-site burner exemption: No  
Furnace exemption: No  
Used oil fuel burner: No  
Used oil processor: No  
User oil refiner: No  
Used oil fuel marketer to burner: No  
Used oil Specification marketer: No  
Used oil transfer facility: No  
Used oil transporter: No

Violation Status: No violations found

Map ID  
Direction  
Distance  
Elevation

MAP FINDINGS

Site

Database(s)

EDR ID Number  
EPA ID Number

N167  
SSE  
< 1/8  
0.106 mi.  
562 ft.

**SOUTH COAST RADIOLOGY AND IMAGING**  
**3420 S BRISTOL STE 300**  
**COSTA MESA, CA 92626**

**RCRA-SQG 1000820229**  
**FINDS CAD983662636**  
**ECHO**

**Site 2 of 3 in cluster N**

**Relative:**  
**Higher**

RCRA-SQG:

**Actual:**  
**28 ft.**

Date form received by agency: 1993-03-19 00:00:00.0  
Facility name: SOUTH COAST RADIOLOGY AND IMAGING  
Facility address: 3420 S BRISTOL STE 300  
COSTA MESA, CA 92626  
EPA ID: CAD983662636  
Mailing address: P O BOX 5370 STE 67  
SANTA ANA, CA 92704  
Contact: JULIA BAN  
Contact address: P O BOX 5370 STE 67  
SANTA ANA, CA 92704  
Contact country: US  
Contact telephone: 714-979-3244  
Contact email: Not reported  
EPA Region: 09  
Classification: Small Small Quantity Generator  
Description: Handler: generates more than 100 and less than 1000 kg of hazardous waste during any calendar month and accumulates less than 6000 kg of hazardous waste at any time; or generates 100 kg or less of hazardous waste during any calendar month, and accumulates more than 1000 kg of hazardous waste at any time

Owner/Operator Summary:

Owner/operator name: ANTHONY F YIPP  
Owner/operator address: P O BOX 5370 STE 67  
SANTA ANA, CA 92704  
Owner/operator country: Not reported  
Owner/operator telephone: 714-979-3244  
Owner/operator email: Not reported  
Owner/operator fax: Not reported  
Owner/operator extension: Not reported  
Legal status: Private  
Owner/Operator Type: Owner  
Owner/Op start date: Not reported  
Owner/Op end date: Not reported

Handler Activities Summary:

U.S. importer of hazardous waste: No  
Mixed waste (haz. and radioactive): No  
Recycler of hazardous waste: No  
Transporter of hazardous waste: No  
Treater, storer or disposer of HW: No  
Underground injection activity: No  
On-site burner exemption: No  
Furnace exemption: No  
Used oil fuel burner: No  
Used oil processor: No  
User oil refiner: No  
Used oil fuel marketer to burner: No  
Used oil Specification marketer: No  
Used oil transfer facility: No  
Used oil transporter: No

Map ID  
Direction  
Distance  
Elevation

MAP FINDINGS

Site

Database(s)

EDR ID Number  
EPA ID Number

**SOUTH COAST RADIOLOGY AND IMAGING (Continued)**

**1000820229**

Violation Status: No violations found

**FINDS:**

Registry ID: 110002895074

**Environmental Interest/Information System**

RCRAInfo is a national information system that supports the Resource Conservation and Recovery Act (RCRA) program through the tracking of events and activities related to facilities that generate, transport, and treat, store, or dispose of hazardous waste. RCRAInfo allows RCRA program staff to track the notification, permit, compliance, and corrective action activities required under RCRA.

[Click this hyperlink](#) while viewing on your computer to access additional FINDS: detail in the EDR Site Report.

**ECHO:**

Envid: 1000820229  
Registry ID: 110002895074  
DFR URL: <http://echo.epa.gov/detailed-facility-report?fid=110002895074>

**L168  
NNE  
1/8-1/4  
0.131 mi.  
691 ft.**

**LENSCRAFTERS #155  
3370 S BRISTOL ST  
SANTA ANA, CA 92704  
Site 16 of 18 in cluster L**

**RCRA NonGen / NLR 1024793047  
CAL000128833**

**Relative:  
Higher  
Actual:  
37 ft.**

RCRA NonGen / NLR:  
Date form received by agency: 1996-04-09 00:00:00.0  
Facility name: LENS CRAFTERS #155  
Facility address: 3370 S BRISTOL ST  
SANTA ANA, CA 92704-8203  
EPA ID: CAL000128833  
Mailing address: 4000 LUXOTTICA PL  
RX GLOBAL OPERATIONS  
MASON, OH 45040-8114  
Contact: JACKIE RICHARDSON  
Contact address: 4000 LUXOTTICA PLACE  
MASON, OH 45040  
Contact country: Not reported  
Contact telephone: 513-765-4311  
Contact email: JRICHARD@LUXOTTICARETAIL.COM  
EPA Region: 09  
Classification: Non-Generator  
Description: Handler: Non-Generators do not presently generate hazardous waste

**Owner/Operator Summary:**

Owner/operator name: JACKIE RICHARDSON  
Owner/operator address: 4000 LUXOTTICA PLACE  
MASON, OH 45040  
Owner/operator country: Not reported  
Owner/operator telephone: 513-765-4311  
Owner/operator email: Not reported  
Owner/operator fax: Not reported  
Owner/operator extension: Not reported  
Legal status: Other

Map ID  
 Direction  
 Distance  
 Elevation

MAP FINDINGS

Site

Database(s)

EDR ID Number  
 EPA ID Number

**LENSCRAFTERS #155 (Continued)**

**1024793047**

Owner/Operator Type: Operator  
 Owner/Op start date: Not reported  
 Owner/Op end date: Not reported

Owner/operator name: LUXOTTICA RETAIL NA  
 Owner/operator address: 4000 LUXOTTICA PL  
 MASON, OH 45040

Owner/operator country: Not reported  
 Owner/operator telephone: 513-765-6000  
 Owner/operator email: Not reported  
 Owner/operator fax: Not reported  
 Owner/operator extension: Not reported  
 Legal status: Other  
 Owner/Operator Type: Owner  
 Owner/Op start date: Not reported  
 Owner/Op end date: Not reported

Handler Activities Summary:

U.S. importer of hazardous waste: No  
 Mixed waste (haz. and radioactive): No  
 Recycler of hazardous waste: No  
 Transporter of hazardous waste: Yes  
 Treater, storer or disposer of HW: No  
 Underground injection activity: No  
 On-site burner exemption: No  
 Furnace exemption: No  
 Used oil fuel burner: No  
 Used oil processor: No  
 User oil refiner: No  
 Used oil fuel marketer to burner: No  
 Used oil Specification marketer: No  
 Used oil transfer facility: No  
 Used oil transporter: No

Violation Status: No violations found

**L169**  
**NNE**  
**1/8-1/4**  
**0.131 mi.**  
**691 ft.**

**LENSCRAFTERS #155**  
**3370 SOUTH BRISTOL AVE.**  
**SANTA ANA, CA 92704**  
**Site 17 of 18 in cluster L**

**CERS HAZ WASTE** **S123536855**  
**N/A**

**Relative:**  
**Higher**  
**Actual:**  
**37 ft.**

CERS HAZ WASTE:  
 Name: LENS CRAFTERS #155  
 Address: 3370 SOUTH BRISTOL AVE.  
 City,State,Zip: SANTA ANA, CA 92704  
 Site ID: 130325  
 CERS ID: 10421185  
 CERS Description: Hazardous Waste Generator

Affiliation:

Affiliation Type Desc: Document Preparer  
 Entity Name: Jay McDonald  
 Entity Title: Not reported  
 Affiliation Address: Not reported  
 Affiliation City: Not reported  
 Affiliation State: Not reported  
 Affiliation Country: Not reported  
 Affiliation Zip: Not reported

Map ID  
Direction  
Distance  
Elevation

MAP FINDINGS

Site

Database(s)

EDR ID Number  
EPA ID Number

**LENSCRAFTERS #155 (Continued)**

**S123536855**

Affiliation Phone:	Not reported
Affiliation Type Desc:	Identification Signer
Entity Name:	Jay McDonald
Entity Title:	Director, In-Store Projects
Affiliation Address:	Not reported
Affiliation City:	Not reported
Affiliation State:	Not reported
Affiliation Country:	Not reported
Affiliation Zip:	Not reported
Affiliation Phone:	Not reported
Affiliation Type Desc:	Operator
Entity Name:	LENSCRAFTERS #155
Entity Title:	Not reported
Affiliation Address:	Not reported
Affiliation City:	Not reported
Affiliation State:	Not reported
Affiliation Country:	Not reported
Affiliation Zip:	Not reported
Affiliation Phone:	(714) 641-5950
Affiliation Type Desc:	Parent Corporation
Entity Name:	LensCrafters
Entity Title:	Not reported
Affiliation Address:	Not reported
Affiliation City:	Not reported
Affiliation State:	Not reported
Affiliation Country:	Not reported
Affiliation Zip:	Not reported
Affiliation Phone:	Not reported
Affiliation Type Desc:	Environmental Contact
Entity Name:	JAY MCDONALD
Entity Title:	Not reported
Affiliation Address:	4000 LUXOTTICA PLACE
Affiliation City:	MASON
Affiliation State:	OH
Affiliation Country:	Not reported
Affiliation Zip:	45040
Affiliation Phone:	Not reported
Affiliation Type Desc:	Onsite Treatment Unit Owner Operator
Entity Name:	ANDREW PETTY
Entity Title:	MANAGER OF SAFETY & ENVIRONMENTAL HEALTH
Affiliation Address:	Not reported
Affiliation City:	Not reported
Affiliation State:	Not reported
Affiliation Country:	Not reported
Affiliation Zip:	Not reported
Affiliation Phone:	Not reported
Affiliation Type Desc:	Legal Owner
Entity Name:	Luxottica N.A.
Entity Title:	Not reported
Affiliation Address:	4000 LUXOTTICA PLACE
Affiliation City:	MASON

Map ID  
Direction  
Distance  
Elevation

MAP FINDINGS

Site

Database(s)

EDR ID Number  
EPA ID Number

**LENSCRAFTERS #155 (Continued)**

**S123536855**

Affiliation State: OH  
Affiliation Country: United States  
Affiliation Zip: 45040  
Affiliation Phone: (513) 765-6000

Affiliation Type Desc: Onsite Treatment Unit Owner Operator  
Entity Name: Jackie Richardson  
Entity Title: EH&S Specialist  
Affiliation Address: Not reported  
Affiliation City: Not reported  
Affiliation State: Not reported  
Affiliation Country: Not reported  
Affiliation Zip: Not reported  
Affiliation Phone: Not reported

Affiliation Type Desc: CUPA District  
Entity Name: Orange County Env Health  
Entity Title: Not reported  
Affiliation Address: 1241 East Dyer Road Suite 120  
Affiliation City: Santa Ana  
Affiliation State: CA  
Affiliation Country: Not reported  
Affiliation Zip: 92705-5611  
Affiliation Phone: (714) 433-6000

Affiliation Type Desc: Facility Mailing Address  
Entity Name: Mailing Address  
Entity Title: Not reported  
Affiliation Address: 4000 Luxottica Place  
Affiliation City: Mason  
Affiliation State: OH  
Affiliation Country: Not reported  
Affiliation Zip: 45040  
Affiliation Phone: Not reported

Affiliation Type Desc: Onsite Treatment Unit Owner Operator  
Entity Name: Jay McDonald  
Entity Title: Director, In-Store Projects  
Affiliation Address: Not reported  
Affiliation City: Not reported  
Affiliation State: Not reported  
Affiliation Country: Not reported  
Affiliation Zip: Not reported  
Affiliation Phone: Not reported

Name: LENS CRAFTERS #155  
Address: 3370 SOUTH BRISTOL AVE.  
City, State, Zip: SANTA ANA, CA 92704  
Site ID: 130325  
CERS ID: 10421185  
CERS Description: Hazardous Waste Onsite Treatment

Affiliation:  
Affiliation Type Desc: Document Preparer  
Entity Name: Jay McDonald  
Entity Title: Not reported  
Affiliation Address: Not reported

Map ID  
Direction  
Distance  
Elevation

MAP FINDINGS

Site

Database(s)

EDR ID Number  
EPA ID Number

**LENSCRAFTERS #155 (Continued)**

**S123536855**

Affiliation City: Not reported  
Affiliation State: Not reported  
Affiliation Country: Not reported  
Affiliation Zip: Not reported  
Affiliation Phone: Not reported

Affiliation Type Desc: Identification Signer  
Entity Name: Jay McDonald  
Entity Title: Director, In-Store Projects  
Affiliation Address: Not reported  
Affiliation City: Not reported  
Affiliation State: Not reported  
Affiliation Country: Not reported  
Affiliation Zip: Not reported  
Affiliation Phone: Not reported

Affiliation Type Desc: Operator  
Entity Name: LENS CRAFTERS #155  
Entity Title: Not reported  
Affiliation Address: Not reported  
Affiliation City: Not reported  
Affiliation State: Not reported  
Affiliation Country: Not reported  
Affiliation Zip: Not reported  
Affiliation Phone: (714) 641-5950

Affiliation Type Desc: Parent Corporation  
Entity Name: LensCrafters  
Entity Title: Not reported  
Affiliation Address: Not reported  
Affiliation City: Not reported  
Affiliation State: Not reported  
Affiliation Country: Not reported  
Affiliation Zip: Not reported  
Affiliation Phone: Not reported

Affiliation Type Desc: Environmental Contact  
Entity Name: JAY MCDONALD  
Entity Title: Not reported  
Affiliation Address: 4000 LUXOTTICA PLACE  
Affiliation City: MASON  
Affiliation State: OH  
Affiliation Country: Not reported  
Affiliation Zip: 45040  
Affiliation Phone: Not reported

Affiliation Type Desc: Onsite Treatment Unit Owner Operator  
Entity Name: ANDREW PETTY  
Entity Title: MANAGER OF SAFETY & ENVIRONMENTAL HEALTH  
Affiliation Address: Not reported  
Affiliation City: Not reported  
Affiliation State: Not reported  
Affiliation Country: Not reported  
Affiliation Zip: Not reported  
Affiliation Phone: Not reported

Affiliation Type Desc: Legal Owner



Map ID  
Direction  
Distance  
Elevation

MAP FINDINGS

Site

Database(s)

EDR ID Number  
EPA ID Number

**LENSCRAFTERS #155 (Continued)**

**S123536855**

Entity Name: Luxottica N.A.  
Entity Title: Not reported  
Affiliation Address: 4000 LUXOTTICA PLACE  
Affiliation City: MASON  
Affiliation State: OH  
Affiliation Country: United States  
Affiliation Zip: 45040  
Affiliation Phone: (513) 765-6000

Affiliation Type Desc: Onsite Treatment Unit Owner Operator  
Entity Name: Jackie Richardson  
Entity Title: EH&S Specialist  
Affiliation Address: Not reported  
Affiliation City: Not reported  
Affiliation State: Not reported  
Affiliation Country: Not reported  
Affiliation Zip: Not reported  
Affiliation Phone: Not reported

Affiliation Type Desc: CUPA District  
Entity Name: Orange County Env Health  
Entity Title: Not reported  
Affiliation Address: 1241 East Dyer RoadSuite 120  
Affiliation City: Santa Ana  
Affiliation State: CA  
Affiliation Country: Not reported  
Affiliation Zip: 92705-5611  
Affiliation Phone: (714) 433-6000

Affiliation Type Desc: Facility Mailing Address  
Entity Name: Mailing Address  
Entity Title: Not reported  
Affiliation Address: 4000 Luxottica Place  
Affiliation City: Mason  
Affiliation State: OH  
Affiliation Country: Not reported  
Affiliation Zip: 45040  
Affiliation Phone: Not reported

Affiliation Type Desc: Onsite Treatment Unit Owner Operator  
Entity Name: Jay McDonald  
Entity Title: Director, In-Store Projects  
Affiliation Address: Not reported  
Affiliation City: Not reported  
Affiliation State: Not reported  
Affiliation Country: Not reported  
Affiliation Zip: Not reported  
Affiliation Phone: Not reported

Map ID  
Direction  
Distance  
Elevation

MAP FINDINGS

Site

Database(s)

EDR ID Number  
EPA ID Number

L170  
NNE  
1/8-1/4  
0.134 mi.  
705 ft.

**BRIGHT NOW DENTAL A DENTAL OFFICE OF SAHAWNEH DENT  
3358 S BRISTOL ST  
SANTA ANA, CA 92704**

**RCRA NonGen / NLR 1024835662  
CAL000378048**

**Site 18 of 18 in cluster L**

**Relative:  
Higher**

RCRA NonGen / NLR:

**Actual:  
37 ft.**

Date form received by agency: 2012-09-11 00:00:00.0  
Facility name: BRIGHT NOW DENTAL A DENTAL OFFICE OF SAHAWNEH DENTAL CORP  
Facility address: 3358 S BRISTOL ST  
SANTA ANA, CA 92704-8202  
EPA ID: CAL000378048  
Mailing address: 100 SPECTRUM CENTER DR STE 1500  
IRVINE, CA 92618-4935  
Contact: JOYCE NEWMAN  
Contact address: 100 SPECTRUM CENTER DR., STE. 1500  
IRVINE, CA 92618  
Contact country: Not reported  
Contact telephone: 714-428-1213  
Contact email: JOYCE.NEWMAN@SMILEBRANDS.COM  
EPA Region: 09  
Classification: Non-Generator  
Description: Handler: Non-Generators do not presently generate hazardous waste

**Owner/Operator Summary:**

Owner/operator name: SAHAWNEH DENTAL CORPORATION  
Owner/operator address: 100 SPECTRUM CENTER DR STE 1500  
IRVINE, CA 92618  
Owner/operator country: Not reported  
Owner/operator telephone: 714-668-1300  
Owner/operator email: Not reported  
Owner/operator fax: Not reported  
Owner/operator extension: Not reported  
Legal status: Other  
Owner/Operator Type: Owner  
Owner/Op start date: Not reported  
Owner/Op end date: Not reported  
  
Owner/operator name: JOYCE NEWMAN  
Owner/operator address: 100 SPECTRUM CENTER DR., STE. 1500  
IRVINE, CA 92618  
Owner/operator country: Not reported  
Owner/operator telephone: 714-428-1213  
Owner/operator email: Not reported  
Owner/operator fax: Not reported  
Owner/operator extension: Not reported  
Legal status: Other  
Owner/Operator Type: Operator  
Owner/Op start date: Not reported  
Owner/Op end date: Not reported

**Handler Activities Summary:**

U.S. importer of hazardous waste: No  
Mixed waste (haz. and radioactive): No  
Recycler of hazardous waste: No  
Transporter of hazardous waste: Yes  
Treater, storer or disposer of HW: No  
Underground injection activity: No

Map ID  
 Direction  
 Distance  
 Elevation

MAP FINDINGS

Site

Database(s)

EDR ID Number  
 EPA ID Number

**BRIGHT NOW DENTAL A DENTAL OFFICE OF SAHAWNEH DENTAL CORP (Continued)**

**1024835662**

On-site burner exemption: No  
 Furnace exemption: No  
 Used oil fuel burner: No  
 Used oil processor: No  
 User oil refiner: No  
 Used oil fuel marketer to burner: No  
 Used oil Specification marketer: No  
 Used oil transfer facility: No  
 Used oil transporter: No

Violation Status: No violations found

**O171**  
**NNE**  
**1/8-1/4**  
**0.136 mi.**  
**716 ft.**

**BRISTOL PLACE CLEANERS**  
**3350 S BRISTOL ST UNIT B**  
**SANTA ANA, CA 92704**  
**Site 1 of 2 in cluster O**

**RCRA-SQG 1000819665**  
**FINDS CAD983656612**  
**ECHO**  
**DRYCLEANERS**  
**HAZNET**

**Relative:**  
**Higher**  
**Actual:**  
**37 ft.**

RCRA-SQG:  
 Date form received by agency: 1993-01-06 00:00:00.0  
 Facility name: BRISTOL PLACE CLEANERS  
 Facility address: 3350 S BRISTOL ST UNIT B  
 SANTA ANA, CA 92704  
 EPA ID: CAD983656612  
 Mailing address: S BRISTOL ST UNIT B  
 SANTA ANA, CA 92704  
 Contact: ZOON KIM  
 Contact address: 3350 S BRISTOL ST UNIT B  
 SANTA ANA, CA 92704  
 Contact country: US  
 Contact telephone: 714-662-5570  
 Contact email: Not reported  
 EPA Region: 09  
 Classification: Small Small Quantity Generator  
 Description: Handler: generates more than 100 and less than 1000 kg of hazardous waste during any calendar month and accumulates less than 6000 kg of hazardous waste at any time; or generates 100 kg or less of hazardous waste during any calendar month, and accumulates more than 1000 kg of hazardous waste at any time

Owner/Operator Summary:  
 Owner/operator name: ZOON KIM  
 Owner/operator address: 3350 S BRISTOL ST UNIT B  
 SANTA ANA, CA 92704  
 Owner/operator country: Not reported  
 Owner/operator telephone: 714-662-5570  
 Owner/operator email: Not reported  
 Owner/operator fax: Not reported  
 Owner/operator extension: Not reported  
 Legal status: Private  
 Owner/Operator Type: Owner  
 Owner/Op start date: Not reported  
 Owner/Op end date: Not reported

Handler Activities Summary:  
 U.S. importer of hazardous waste: No  
 Mixed waste (haz. and radioactive): No  
 Recycler of hazardous waste: No

Map ID  
Direction  
Distance  
Elevation

MAP FINDINGS

Site

Database(s)

EDR ID Number  
EPA ID Number

**BRISTOL PLACE CLEANERS (Continued)**

**1000819665**

Transporter of hazardous waste: No  
Treater, storer or disposer of HW: No  
Underground injection activity: No  
On-site burner exemption: No  
Furnace exemption: No  
Used oil fuel burner: No  
Used oil processor: No  
User oil refiner: No  
Used oil fuel marketer to burner: No  
Used oil Specification marketer: No  
Used oil transfer facility: No  
Used oil transporter: No

Violation Status: No violations found

**FINDS:**

Registry ID: 110002890514

**Environmental Interest/Information System**

RCRAInfo is a national information system that supports the Resource Conservation and Recovery Act (RCRA) program through the tracking of events and activities related to facilities that generate, transport, and treat, store, or dispose of hazardous waste. RCRAInfo allows RCRA program staff to track the notification, permit, compliance, and corrective action activities required under RCRA.  
STATE MASTER

[Click this hyperlink](#) while viewing on your computer to access additional FINDS: detail in the EDR Site Report.

**ECHO:**

Envid: 1000819665  
Registry ID: 110002890514  
DFR URL: <http://echo.epa.gov/detailed-facility-report?fid=110002890514>

**DRYCLEAN SOUTH COAST:**

Name: BRISTOL PLACE CLEANERS  
Address: 3350 S BRISTOL ST UNIT B  
City,State,Zip: SANTA ANA, CA 92704  
Facility ID: 89567  
Application Number: 260432  
Permit Number: D47330  
Status: O  
Representative Name: ZOON KIM  
Representative Telephone: 714 2519439  
Permit Status: INACTIVE  
BCAT Number: 000234  
BCAT Description: DRY CLEANING EQUIP PERCHLOROETHYLENE  
CCAT Number: 04  
CCAT Description: VAPOR RECOVERY UNIT COMPRESS & CONDENSE  
UTM East: 418  
UTM North: 3729.3999023

Name: BRISTOL PLACE CLEANERS  
Address: 3350 S BRISTOL ST UNIT B  
City,State,Zip: SANTA ANA, CA 92704

Map ID  
Direction  
Distance  
Elevation

MAP FINDINGS

Site

Database(s)

EDR ID Number  
EPA ID Number

**BRISTOL PLACE CLEANERS (Continued)**

**1000819665**

Facility ID: 89567  
Application Number: 261277  
Permit Number: D48621  
Status: O  
Representative Name: ZOON KIM  
Representative Telephone: 714 2519439  
Permit Status: INACTIVE  
BCAT Number: 000234  
BCAT Description: DRY CLEANING EQUIP PERCHLOROETHYLENE  
CCAT Number: 04  
CCAT Description: VAPOR RECOVERY UNIT COMPRESS & CONDENSE  
UTM East: 418  
UTM North: 3729.3999023

**HAZNET:**

Name: BRISTOL PLACE CLEANERS  
Address: 3350 S BRISTOL ST UNIT B  
Address 2: Not reported  
City,State,Zip: SANTA ANA, CA 927040000  
Year: 1995  
Gepaid: CAD983656612  
Contact: STORE CLOSED  
Telephone: 7146625570  
Mailing Name: Not reported  
Mailing Address: 3350 S BRISTOL ST UNIT B  
Gen County: 30  
Waste Category: Halogenated solvents (chloroforms, methyl chloride, perchloroethylene, etc)  
TSD EPA ID: CAD981397417  
TSD County: 19  
Disposal Method: Recycler  
Tons: 0.3441

**Additional Info:**

Year: 1995  
Shipment Date: 19950928  
Creation Date: 7/26/1996 0:00:00  
Receipt Date: 19950929  
Manifest ID: 95944108  
Gen EPA ID: CAD983656612  
Trans EPA ID: CAD981414386  
Trans Name: Not reported  
Trans 2 EPA ID: Not reported  
Trans 2 Name: Not reported  
TSD EPA ID: CAD981397417  
Trans Name: Not reported  
TSD EPA ID: Not reported  
TSD EPA Name: Not reported  
Waste Code: 211  
RCRA Code: F002  
Meth Code: R01  
Quantity Tons: 0.2107  
Waste Quantity: 0.25  
Quantity Unit: Y  
Additional Code 1: Not reported  
Additional Code 2: Not reported  
Additional Code 3: Not reported

Map ID  
 Direction  
 Distance  
 Elevation

MAP FINDINGS

Site

Database(s)

EDR ID Number  
 EPA ID Number

**BRISTOL PLACE CLEANERS (Continued)**

**1000819665**

Additional Code 4:	Not reported
Additional Code 5:	Not reported
Year:	1995
Shipment Date:	19950928
Creation Date:	7/26/1996 0:00:00
Receipt Date:	19950929
Manifest ID:	95944108
Gen EPA ID:	CAD983656612
Trans EPA ID:	CAD981414386
Trans Name:	Not reported
Trans 2 EPA ID:	Not reported
Trans 2 Name:	Not reported
TSDf EPA ID:	CAD981397417
Trans Name:	Not reported
TSDf Alt EPA ID:	Not reported
TSDf Alt Name:	Not reported
Waste Code:	211
RCRA Code:	F002
Meth Code:	R01
Quantity Tons:	0.1334
Waste Quantity:	32
Quantity Unit:	G
Additional Code 1:	Not reported
Additional Code 2:	Not reported
Additional Code 3:	Not reported
Additional Code 4:	Not reported
Additional Code 5:	Not reported

**O172**  
**NNE**  
**1/8-1/4**  
**0.136 mi.**  
**716 ft.**

**BRISTOL CLEANERS**  
**3350 BRISTOL STREET**  
**SANTA ANA, CA**  
**Site 2 of 2 in cluster O**

**CPS-SLIC** **S108542894**  
**CERS** **N/A**

**Relative:**  
**Higher**  
**Actual:**  
**37 ft.**

<b>Relative:</b>	SLIC REG 8:	
<b>Higher</b>	Name:	BRISTOL CLEANERS
<b>Actual:</b>	Address:	3350 BRISTOL STREET
<b>37 ft.</b>	City:	SANTA ANA
	Type:	Soil and Groundwater
	Facility Status:	Closed
	Staff:	WDM
	Substance:	PCE
	Lead Agency:	Regional Board
	Location Code:	SA-4
	Thomas Bros Code:	Not reported

<b>CPS-SLIC:</b>	
Name:	BRISTOL CLEANERS
Address:	3350 BRISTOL STREET
City,State,Zip:	SANTA ANA, CA
Region:	STATE
<b>Facility Status:</b>	<b>Completed - Case Closed</b>
Status Date:	01/08/1996
Global Id:	SLT8R2444021
Lead Agency:	SANTA ANA RWQCB (REGION 8)

Map ID  
Direction  
Distance  
Elevation

MAP FINDINGS

Site

Database(s)

EDR ID Number  
EPA ID Number

**BRISTOL CLEANERS (Continued)**

**S108542894**

Lead Agency Case Number: Not reported  
Latitude: 33.703691  
Longitude: -117.884631  
Case Type: Cleanup Program Site  
Case Worker: Not reported  
Local Agency: Not reported  
RB Case Number: SLT8R244  
File Location: Not reported  
Potential Media Affected: Not reported  
Potential Contaminants of Concern: Not reported  
Site History: Not reported

[Click here to access the California GeoTracker records for this facility:](#)

**CERS:**

Name: BRISTOL CLEANERS  
Address: 3350 BRISTOL STREET  
City,State,Zip: SANTA ANA, CA  
Site ID: 248089  
CERS ID: SLT8R2444021  
CERS Description: Cleanup Program Site

**N173  
SE  
1/8-1/4  
0.154 mi.  
811 ft.**

**IMPERIAL BANK BLDG  
695 TOWN CENTER DR  
COSTA MESA, CA 92626**

**UST U003778842  
N/A**

**Site 3 of 3 in cluster N**

**Relative:  
Higher  
Actual:  
28 ft.**

**UST:**

Name: IMPERIAL BANK BLDG  
Address: 695 TOWN CENTER DR  
City,State,Zip: COSTA MESA, CA 92626  
Facility ID: 11253  
Permitting Agency: ORANGE COUNTY  
Latitude: 33.69347  
Longitude: -117.8830428

**P174  
NW  
1/8-1/4  
0.161 mi.  
851 ft.**

**3613 S BEAR ST #D  
SANTA ANA, CA 92704**

**RCRA NonGen / NLR 1025854083  
CAC003034305**

**Site 1 of 4 in cluster P**

**Relative:  
Higher  
Actual:  
30 ft.**

**RCRA NonGen / NLR:**

Date form received by agency: 2019-09-17 00:00:00.0  
Facility name: Not reported  
Facility address: 3613 S BEAR ST #D  
SANTA ANA, CA 92704  
EPA ID: CAC003034305  
Contact: SHIRIA ZELLI  
Contact address: 3613 S BEAR ST #D  
SANTA ANA, CA 92704  
Contact country: Not reported  
Contact telephone: 714-966-2055  
Contact email: ZELLISHERIE@GMAIL.COM  
EPA Region: 09

Map ID  
Direction  
Distance  
Elevation

MAP FINDINGS

Site

Database(s)

EDR ID Number  
EPA ID Number

(Continued)

1025854083

Classification: Non-Generator  
Description: Handler: Non-Generators do not presently generate hazardous waste

Owner/Operator Summary:

Owner/operator name: ST ALBANS HOMEOWNERS ASSN/ZELLI JAL  
Owner/operator address: 3613 S BEAR ST #D  
SANTA ANA, CA 92704  
Owner/operator country: Not reported  
Owner/operator telephone: 714-966-2055  
Owner/operator email: Not reported  
Owner/operator fax: Not reported  
Owner/operator extension: Not reported  
Legal status: Other  
Owner/Operator Type: Owner  
Owner/Op start date: Not reported  
Owner/Op end date: Not reported

Owner/operator name: SHIRIA ZELLI  
Owner/operator address: 3613 S BEAR ST #D  
SANTA ANA, CA 92704  
Owner/operator country: Not reported  
Owner/operator telephone: 714-966-2055  
Owner/operator email: Not reported  
Owner/operator fax: Not reported  
Owner/operator extension: Not reported  
Legal status: Other  
Owner/Operator Type: Operator  
Owner/Op start date: Not reported  
Owner/Op end date: Not reported

Handler Activities Summary:

U.S. importer of hazardous waste: No  
Mixed waste (haz. and radioactive): Not reported  
Recycler of hazardous waste: No  
Transporter of hazardous waste: No  
Treater, storer or disposer of HW: No  
Underground injection activity: No  
On-site burner exemption: No  
Furnace exemption: No  
Used oil fuel burner: No  
Used oil processor: No  
User oil refiner: No  
Used oil fuel marketer to burner: No  
Used oil Specification marketer: No  
Used oil transfer facility: No  
Used oil transporter: No

Violation Status: No violations found



Map ID  
Direction  
Distance  
Elevation

MAP FINDINGS

Site

Database(s)

EDR ID Number  
EPA ID Number

**P175**  
**NW**  
**1/8-1/4**  
**0.188 mi.**  
**991 ft.**

**KAITLIN CROWLEY**  
**3653 BEAR STREET**  
**SANTA ANA, CA 92704**

**RCRA NonGen / NLR**    **1024773986**  
**CAC002993907**

**Site 2 of 4 in cluster P**

**Relative:**  
**Higher**

RCRA NonGen / NLR:

**Actual:**  
**31 ft.**

Date form received by agency: 2018-12-20 00:00:00.0  
Facility name: KAITLIN CROWLEY  
Facility address: 3653 BEAR STREET  
#C  
SANTA ANA, CA 92704-7212  
EPA ID: CAC002993907  
Contact: KAITLIN CROWLEY  
Contact address: 3653 BEAR STREET #C  
SANTA ANA, CA 92704-7212  
Contact country: Not reported  
Contact telephone: 714-812-1050  
Contact email: TAMMYHURLEY@ALLIANCE-ENVIRO.COM  
EPA Region: 09  
Classification: Non-Generator  
Description: Handler: Non-Generators do not presently generate hazardous waste

Owner/Operator Summary:

Owner/operator name: KAITLIN CROWLEY  
Owner/operator address: 3653 BEAR STREET #C  
SANTA ANA, CA 92704  
Owner/operator country: Not reported  
Owner/operator telephone: 714-812-1050  
Owner/operator email: Not reported  
Owner/operator fax: Not reported  
Owner/operator extension: Not reported  
Legal status: Other  
Owner/Operator Type: Operator  
Owner/Op start date: Not reported  
Owner/Op end date: Not reported

Owner/operator name: KAITLIN CROWLEY  
Owner/operator address: 3653 BEAR STREET #C  
SANTA ANA, CA 92704  
Owner/operator country: Not reported  
Owner/operator telephone: 714-812-1050  
Owner/operator email: Not reported  
Owner/operator fax: Not reported  
Owner/operator extension: Not reported  
Legal status: Other  
Owner/Operator Type: Owner  
Owner/Op start date: Not reported  
Owner/Op end date: Not reported

Handler Activities Summary:

U.S. importer of hazardous waste: No  
Mixed waste (haz. and radioactive): No  
Recycler of hazardous waste: No  
Transporter of hazardous waste: No  
Treater, storer or disposer of HW: No  
Underground injection activity: No  
On-site burner exemption: No

Map ID  
Direction  
Distance  
Elevation

MAP FINDINGS

Site

Database(s)

EDR ID Number  
EPA ID Number

**KAITLIN CROWLEY (Continued)**

**1024773986**

Furnace exemption: No  
Used oil fuel burner: No  
Used oil processor: No  
Used oil refiner: No  
Used oil fuel marketer to burner: No  
Used oil Specification marketer: No  
Used oil transfer facility: No  
Used oil transporter: No

Violation Status: No violations found

**P176  
NW  
1/8-1/4  
0.188 mi.  
991 ft.**

**3643 S BEAR ST #G  
SANTA ANA, CA 92704  
Site 3 of 4 in cluster P**

**RCRA NonGen / NLR 1025829834  
CAC003009388**

**Relative:  
Higher  
Actual:  
31 ft.**

RCRA NonGen / NLR:  
Date form received by agency: 2019-04-09 00:00:00.0  
Facility name: Not reported  
Facility address: 3643 S BEAR ST #G  
SANTA ANA, CA 92704  
EPA ID: CAC003009388  
Contact: CARLOS COSS Y LEON  
Contact address: 3643 S BEAR ST #G  
SANTA ANA, CA 92704  
Contact country: Not reported  
Contact telephone: 619-756-0868  
Contact email: TAMY@PEASOLUTIONS.COM  
EPA Region: 09  
Classification: Non-Generator  
Description: Handler: Non-Generators do not presently generate hazardous waste

Owner/Operator Summary:  
Owner/operator name: CARLOS COSS Y LEON  
Owner/operator address: 3643 S BEAR ST #G  
SANTA ANA, CA 92704  
Owner/operator country: Not reported  
Owner/operator telephone: 619-756-0868  
Owner/operator email: Not reported  
Owner/operator fax: Not reported  
Owner/operator extension: Not reported  
Legal status: Other  
Owner/Operator Type: Operator  
Owner/Op start date: Not reported  
Owner/Op end date: Not reported

Owner/operator name: CARLOS COSS Y LEON  
Owner/operator address: 3643 S BEAR ST #G  
SANTA ANA, CA 92704  
Owner/operator country: Not reported  
Owner/operator telephone: 619-756-0868  
Owner/operator email: Not reported  
Owner/operator fax: Not reported  
Owner/operator extension: Not reported  
Legal status: Other  
Owner/Operator Type: Owner  
Owner/Op start date: Not reported

Map ID  
Direction  
Distance  
Elevation

MAP FINDINGS

Site

Database(s)

EDR ID Number  
EPA ID Number

(Continued)

1025829834

Owner/Op end date: Not reported

Handler Activities Summary:

U.S. importer of hazardous waste: No  
Mixed waste (haz. and radioactive): No  
Recycler of hazardous waste: No  
Transporter of hazardous waste: Yes  
Treater, storer or disposer of HW: Yes  
Underground injection activity: No  
On-site burner exemption: No  
Furnace exemption: No  
Used oil fuel burner: No  
Used oil processor: No  
User oil refiner: No  
Used oil fuel marketer to burner: No  
Used oil Specification marketer: No  
Used oil transfer facility: No  
Used oil transporter: No

Violation Status: No violations found

P177  
NW  
1/8-1/4  
0.188 mi.  
991 ft.

3671 S BEAR ST #B  
SANTA ANA, CA 92704  
Site 4 of 4 in cluster P

RCRA NonGen / NLR 1025837147  
CAC003016737

Relative:  
Higher  
Actual:  
31 ft.

RCRA NonGen / NLR:  
Date form received by agency: 2019-05-27 00:00:00.0  
Facility name: Not reported  
Facility address: 3671 S BEAR ST #B  
SANTA ANA, CA 92704  
EPA ID: CAC003016737  
Contact: YESENIA FLORES  
Contact address: 3671 S BEAR ST #B  
SANTA ANA, CA 92704  
Contact country: Not reported  
Contact telephone: 714-209-9255  
Contact email: FLORESYESENIA9075@GMAIL.COM  
EPA Region: 09  
Classification: Non-Generator  
Description: Handler: Non-Generators do not presently generate hazardous waste

Owner/Operator Summary:

Owner/operator name: YESENIA FLORES  
Owner/operator address: 3671 S BEAR ST #B  
SANTA ANA, CA 92704  
Owner/operator country: Not reported  
Owner/operator telephone: 714-209-9255  
Owner/operator email: Not reported  
Owner/operator fax: Not reported  
Owner/operator extension: Not reported  
Legal status: Other  
Owner/Operator Type: Owner  
Owner/Op start date: Not reported  
Owner/Op end date: Not reported

Owner/operator name: YESENIA FLORES

Map ID  
Direction  
Distance  
Elevation

MAP FINDINGS

Site

Database(s)

EDR ID Number  
EPA ID Number

(Continued)

1025837147

Owner/operator address: 3671 S BEAR ST #B  
SANTA ANA, CA 92704  
Owner/operator country: Not reported  
Owner/operator telephone: 714-209-9255  
Owner/operator email: Not reported  
Owner/operator fax: Not reported  
Owner/operator extension: Not reported  
Legal status: Other  
Owner/Operator Type: Operator  
Owner/Op start date: Not reported  
Owner/Op end date: Not reported

Handler Activities Summary:

U.S. importer of hazardous waste: No  
Mixed waste (haz. and radioactive): No  
Recycler of hazardous waste: No  
Transporter of hazardous waste: Yes  
Treater, storer or disposer of HW: Yes  
Underground injection activity: No  
On-site burner exemption: No  
Furnace exemption: No  
Used oil fuel burner: No  
Used oil processor: No  
User oil refiner: No  
Used oil fuel marketer to burner: No  
Used oil Specification marketer: No  
Used oil transfer facility: No  
Used oil transporter: No

Violation Status: No violations found

Q178  
SE  
1/8-1/4  
0.188 mi.  
994 ft.

**CENTER TOWER**  
**650 TOWN CENTER DR**  
**COSTA MESA, CA 92626**  
**Site 1 of 9 in cluster Q**

UST U003432844  
SWEEPS UST N/A

Relative:  
Lower  
Actual:  
27 ft.

ORANGE CO. UST:  
Name: CENTER TOWER  
Address: 650 TOWN CENTER DR  
City,State,Zip: COSTA MESA, CA 92626  
Facility ID: FA0024021

UST:  
Name: CENTER TOWER  
Address: 650 TOWN CENTER DR  
City,State,Zip: COSTA MESA, CA 92626  
Facility ID: FA0024021  
Permitting Agency: Orange County Environmental Health  
Latitude: 33.69321  
Longitude: -117.88277

SWEEPS UST:  
Name: CENTER TOWER  
Address: 650 TOWN CENTER DR  
City: COSTA MESA  
Status: Active

Map ID  
Direction  
Distance  
Elevation

MAP FINDINGS

Site

Database(s)

EDR ID Number  
EPA ID Number

**CENTER TOWER (Continued)**

**U003432844**

Comp Number: 7959  
Number: 9  
Board Of Equalization: 44-016663  
Referral Date: 09-30-92  
Action Date: 09-15-92  
Created Date: 02-29-88  
Owner Tank Id: Not reported  
SWRCB Tank Id: 30-000-007959-000001  
Tank Status: A  
Capacity: 1000  
Active Date: Not reported  
Tank Use: M.V. FUEL  
STG: P  
Content: DIESEL  
Number Of Tanks: 1

**Q179**  
**SE**  
**1/8-1/4**  
**0.188 mi.**  
**994 ft.**

**CENTER TOWER ASSOCIATES**  
**650 TOWN CENTER DR**  
**COSTA MESA, CA 92626**  
**Site 2 of 9 in cluster Q**

**RCRA NonGen / NLR** **1024835442**  
**CAL000377499**

**Relative:**  
**Lower**  
**Actual:**  
**27 ft.**

RCRA NonGen / NLR:  
Date form received by agency: 2012-08-21 00:00:00.0  
Facility name: CENTER TOWER ASSOCIATES  
Facility address: 650 TOWN CENTER DR  
COSTA MESA, CA 92626-1989  
EPA ID: CAL000377499  
Mailing address: 695 TOWN CENTER DR STE 50  
COSTA MESA, CA 92626-0000  
Contact: GARY SPORE  
Contact address: 695 TOWN CENTER DR STE 50  
COSTA MESA, CA 92626  
Contact country: Not reported  
Contact telephone: 714-435-2133  
Contact email: SPOREG@SOUTHCOASTPLAZA.COM  
EPA Region: 09  
Classification: Non-Generator  
Description: Handler: Non-Generators do not presently generate hazardous waste

Owner/Operator Summary:  
Owner/operator name: CENTER TOWER ASSOCIATES  
Owner/operator address: 695 TOWN CENTER DR STE 50  
COSTA MESA, CA 92626  
Owner/operator country: Not reported  
Owner/operator telephone: 714-435-2133  
Owner/operator email: Not reported  
Owner/operator fax: Not reported  
Owner/operator extension: Not reported  
Legal status: Other  
Owner/Operator Type: Owner  
Owner/Op start date: Not reported  
Owner/Op end date: Not reported  
  
Owner/operator name: GARY SPORE  
Owner/operator address: 695 TOWN CENTER DR STE 50  
COSTA MESA, CA 92626

Map ID  
 Direction  
 Distance  
 Elevation

MAP FINDINGS

Site

Database(s)

EDR ID Number  
 EPA ID Number

**CENTER TOWER ASSOCIATES (Continued)**

**1024835442**

Owner/operator country: Not reported  
 Owner/operator telephone: 714-435-2133  
 Owner/operator email: Not reported  
 Owner/operator fax: Not reported  
 Owner/operator extension: Not reported  
 Legal status: Other  
 Owner/Operator Type: Operator  
 Owner/Op start date: Not reported  
 Owner/Op end date: Not reported

Handler Activities Summary:

U.S. importer of hazardous waste: No  
 Mixed waste (haz. and radioactive): No  
 Recycler of hazardous waste: No  
 Transporter of hazardous waste: Yes  
 Treater, storer or disposer of HW: No  
 Underground injection activity: No  
 On-site burner exemption: No  
 Furnace exemption: No  
 Used oil fuel burner: No  
 Used oil processor: No  
 User oil refiner: No  
 Used oil fuel marketer to burner: No  
 Used oil Specification marketer: No  
 Used oil transfer facility: No  
 Used oil transporter: No

Violation Status: No violations found

**Q180**  
**SE**  
**1/8-1/4**  
**0.188 mi.**  
**994 ft.**

**CENTER TOWER**  
**650 TOWN CENTER DR**  
**COSTA MESA, CA 92626**

**CERS TANKS**  
**CA FID UST**  
**EMI**  
**CERS**

**S101609510**  
**N/A**

**Site 3 of 9 in cluster Q**

**Relative:**  
**Lower**  
**Actual:**  
**27 ft.**

**CERS TANKS:**  
 Name: CENTER TOWER  
 Address: 650 TOWN CENTER DR  
 City,State,Zip: COSTA MESA, CA 92626  
 Site ID: 413240  
 CERS ID: 10512505  
 CERS Description: Underground Storage Tank

**CA FID UST:**  
 Facility ID: 30007689  
 Regulated By: UTNKA  
 Regulated ID: Not reported  
 Cortese Code: Not reported  
 SIC Code: Not reported  
 Facility Phone: 7142411700  
 Mail To: Not reported  
 Mailing Address: 611 ANTON  
 Mailing Address 2: Not reported  
 Mailing City,St,Zip: COSTA MESA 92626  
 Contact: Not reported  
 Contact Phone: Not reported  
 DUNs Number: Not reported  
 NPDES Number: Not reported

Map ID  
Direction  
Distance  
Elevation

MAP FINDINGS

Site

Database(s)

EDR ID Number  
EPA ID Number

**CENTER TOWER (Continued)**

**S101609510**

EPA ID: Not reported  
Comments: Not reported  
Status: Active

**EMI:**

Name: CENTER CLUB, INC  
Address: 650 TOWN CENTER DR  
City,State,Zip: COSTA MESA, CA 92626  
Year: 1990  
County Code: 30  
Air Basin: SC  
Facility ID: 68672  
Air District Name: SC  
SIC Code: 5812  
Air District Name: SOUTH COAST AQMD  
Community Health Air Pollution Info System: Not reported  
Consolidated Emission Reporting Rule: Not reported  
Total Organic Hydrocarbon Gases Tons/Yr: 0  
Reactive Organic Gases Tons/Yr: 0  
Carbon Monoxide Emissions Tons/Yr: 0  
NOX - Oxides of Nitrogen Tons/Yr: 0  
SOX - Oxides of Sulphur Tons/Yr: 0  
Particulate Matter Tons/Yr: 0  
Part. Matter 10 Micrometers and Smlr Tons/Yr:0

**CERS:**

Name: CENTER TOWER  
Address: 650 TOWN CENTER DR  
City,State,Zip: COSTA MESA, CA 92626  
Site ID: 413240  
CERS ID: 10512505  
CERS Description: Chemical Storage Facilities

**Violations:**

Site ID: 413240  
Site Name: CENTER TOWER  
Violation Date: 02-01-2019  
Citation: 23 CCR 16 2715(c)(4) - California Code of Regulations, Title 23, Chapter 16, Section(s) 2715(c)(4)  
Violation Description: Failure to maintain a list of employees trained by the designated operator on-site or off-site at a readily available location, if approved by the UPA. For training that occurs on or after October 1, 2018, failure to maintain a copy of the "Facility Employee Training Certificate" on-site or off-site at a readily available location, if approved by the UPA.  
Violation Notes: Returned to compliance on 02/01/2019. OBSERVATION: Per Mr. Gagnon, the facility received DO training, however, it is not being properly documented. The documentation of training in 2018 does not contain the DO information or signature. CORRECTIVE ACTION: Please use the newest DO Employee Training form to properly document all the necessary information, including the DO who provided the training. Please provide a copy of this form to this agency within 30 days.  
Violation Division: Orange County Environmental Health  
Violation Program: UST  
Violation Source: CERS  
Site ID: 413240

Map ID  
Direction  
Distance  
Elevation

MAP FINDINGS

Site

Database(s)

EDR ID Number  
EPA ID Number

**CENTER TOWER (Continued)**

**S101609510**

Site Name: CENTER TOWER  
Violation Date: 02-01-2019  
Citation: HSC 6.75 25299.30-25299.34 - California Health and Safety Code, Chapter 6.75, Section(s) 25299.30-25299.34  
Violation Description: Failure to submit and maintain complete and current Certification of Financial Responsibility or other mechanism of financial assurance.  
Violation Notes: Returned to compliance on 03/21/2019. OBSERVATION: Please correct the following in the California Environmental Reporting System (CERS): Certificate of Financial Responsibility: In section B, the entity name of "Center Tower Associates LLC" should be listed, not an individual's name. CORRECTIVE ACTION: Please make this change to the form and upload it to CERS within 30 days.  
Violation Division: Orange County Environmental Health  
Violation Program: UST  
Violation Source: CERS

Site ID: 413240  
Site Name: CENTER TOWER  
Violation Date: 01-03-2014  
Citation: 23 CCR 16 2638 - California Code of Regulations, Title 23, Chapter 16, Section(s) 2638  
Violation Description: Failure to test leak detection equipment as required every 12 months (VPH, sensor, LLD, ATG, etc.) and/or submit monitoring system certification to the CUPA within 30 days of completion of the test  
Violation Notes: Returned to compliance on 02/10/2014. The monitoring system is required to be certified on an annual basis. The last certification was conducted on 12/20/12. Monitoring system certification test must be scheduled and completed within 30 days of this inspection.  
Violation Division: Orange County Environmental Health  
Violation Program: UST  
Violation Source: CERS

Site ID: 413240  
Site Name: CENTER TOWER  
Violation Date: 02-23-2018  
Citation: 23 CCR 16 2641(j) - California Code of Regulations, Title 23, Chapter 16, Section(s) 2641(j)  
Violation Description: Failure of the leak detection equipment to be installed, calibrated, operated, and/or maintained properly.  
Violation Notes: Returned to compliance on 06/25/2018. The wire to the Veeder-Root 420 annular sensor was observed with a splice outside of an approved electrical junction box. Monitoring components must be installed per manufacturer's specifications.  
Violation Division: Orange County Environmental Health  
Violation Program: UST  
Violation Source: CERS

Site ID: 413240  
Site Name: CENTER TOWER  
Violation Date: 03-26-2018  
Citation: HSC 6.7 25290.1(c),25290.2(c),25291(a)(2),2529.1(e) - California Health and Safety Code, Chapter 6.7, Section(s) 25290.1(c),25290.2(c),25291(a)(2),2529.1(e)  
Violation Description: Failure to maintain secondary containment (e.g., failure of secondary containment testing).  
Violation Notes: Returned to compliance on 06/25/2018. The fill sump and tank annular failed. Submit a Plan Check to this Agency within 30 days.



Map ID  
Direction  
Distance  
Elevation

MAP FINDINGS

Site

Database(s)

EDR ID Number  
EPA ID Number

**CENTER TOWER (Continued)**

**S101609510**

Violation Division: Orange County Environmental Health  
Violation Program: UST  
Violation Source: CERS

Site ID: 413240  
Site Name: CENTER TOWER  
Violation Date: 02-01-2019  
Citation: 23 CCR 16 2716(a) through (e) - California Code of Regulations, Title 23, Chapter 16, Section(s) 2716(a) through (e)

Violation Description: For designated operator (DO) monthly inspections conducted before October 1, 2018, failure to comply with one or more of the following requirements: Be performed by an ICC certified DO. Inspect monthly alarm history report, check that alarms are documented and responded to appropriately, and attach a copy. Inspect for the presence of liquid/debris in spill containers. Inspect for the presence of liquid/debris in under dispenser containment (UDC) and ensure that the monitoring equipment is positioned correctly. Inspect for liquid or debris in containment sumps where an alarm occurred with no service visit. Check that all testing and maintenance has been completed and documented. Verify that all facility employees have been trained in accordance with 23 CCR 2715(c). For designated operator (DO) 30 day inspections conducted on and after October 1, 2018, failure to conduct the designated UST operator visual inspection at least once every 30 days.

Violation Notes: Returned to compliance on 02/01/2019. OBSERVATIONS: DO reports between October 18' - January 19' were missing the owner/operator signature. CORRECTIVE ACTION: Please review and sign all DO reports within 48 hours. This was corrected on site. No further corrective action necessary.

Violation Division: Orange County Environmental Health  
Violation Program: UST  
Violation Source: CERS

Site ID: 413240  
Site Name: CENTER TOWER  
Violation Date: 02-27-2015  
Citation: HSC 6.7 25286(a) - California Health and Safety Code, Chapter 6.7, Section(s) 25286(a)

Violation Description: Failure to submit an complete and accurate application for a permit to operate an underground storage tank, or for renewal of the permit.

Violation Notes: Returned to compliance on 05/14/2015. UPC Forms (Facility information, tank Information, monitoring plan, monitoring plot plan, response plan), designated operator and Certification Of Financial Responsibility form have not been submitted electronically. All UST documents must be submitted electronically via the e-Submit Portal at <https://www.esubmit.ocgov.com/home/> or through the California Electronic Reporting System (CERS) within 30 days of this inspection report.

Violation Division: Orange County Environmental Health  
Violation Program: UST  
Violation Source: CERS

Site ID: 413240  
Site Name: CENTER TOWER  
Violation Date: 04-13-2015  
Citation: 23 CCR 16 2637(e) - California Code of Regulations, Title 23, Chapter 16, Section(s) 2637(e)

Map ID  
Direction  
Distance  
Elevation

MAP FINDINGS

Site

Database(s)

EDR ID Number  
EPA ID Number

**CENTER TOWER (Continued)**

**S101609510**

Violation Description: Failure to submit a copy of the secondary containment test results to the CUPA within 30 days after the test.  
Violation Notes: Returned to compliance on 04/20/2015. Results of secondary containment test for activities conducted on 2/27/15 have not been received by this Agency. A copy of Secondary Containment Report Form must be submitted to this Agency by 4/27/15.  
Violation Division: Orange County Environmental Health  
Violation Program: UST  
Violation Source: CERS

Site ID: 413240  
Site Name: CENTER TOWER  
Violation Date: 02-06-2015  
Citation: 23 CCR 16 2638 - California Code of Regulations, Title 23, Chapter 16, Section(s) 2638

Violation Description: Failure to test leak detection equipment as required every 12 months (VPH, sensor, LLD, ATG, etc.) and/or submit monitoring system certification to the CUPA within 30 days of completion of the test  
Violation Notes: Returned to compliance on 04/20/2015. The monitoring system was last certified on 1/28/14. Monitoring system certification test must be conducted annually. Monitoring system certification test must be scheduled and conducted by 2/26/15 to avoid any enforcement action. Please notify this Agency 48 hours in advance of testing activities.

Violation Division: Orange County Environmental Health  
Violation Program: UST  
Violation Source: CERS

Site ID: 413240  
Site Name: CENTER TOWER  
Violation Date: 01-28-2014  
Citation: HSC 6.7 25292.1(a) - California Health and Safety Code, Chapter 6.7, Section(s) 25292.1(a)

Violation Description: Failure to operate the UST system to prevent spills and/or overfills.  
Violation Notes: Returned to compliance on 02/10/2014. The spill bucket did not pass test due to drain valve leaking. The drain valve must be replaced/repared and spill bucket retested within 30 days of this inspection.

Violation Division: Orange County Environmental Health  
Violation Program: UST  
Violation Source: CERS

Site ID: 413240  
Site Name: CENTER TOWER  
Violation Date: 02-27-2015  
Citation: HSC 6.75 25299.30-25299.34 - California Health and Safety Code, Chapter 6.75, Section(s) 25299.30-25299.34

Violation Description: Failure to submit and maintain complete and current Certification of Financial Responsibility or other mechanism of financial assurance.  
Violation Notes: Returned to compliance on 05/14/2015. Certification of financial responsibility (CFR) expired on 5/1/14. CFR must be submitted annually. Please submit a current Certification of Financial Responsibility, with supporting documents, to an approved electronic reporting database within 30 days.

Violation Division: Orange County Environmental Health  
Violation Program: UST  
Violation Source: CERS

Map ID  
Direction  
Distance  
Elevation

MAP FINDINGS

Site

Database(s)

EDR ID Number  
EPA ID Number

**CENTER TOWER (Continued)**

**S101609510**

Site ID: 413240  
Site Name: CENTER TOWER  
Violation Date: 02-01-2019  
Citation: 23 CCR 16 2712(b)(1)(G) - California Code of Regulations, Title 23, Chapter 16, Section(s) 2712(b)(1)(G)  
Violation Description: Failure to comply with one or more of the following overfill prevention equipment requirements: Alert the transfer operator when the tank is 90 percent full by restricting the flow into the tank or triggering an audible and visual alarm; or Restrict delivery of flow to the tank at least 30 minutes before the tank overfills, provided the restriction occurs when the tank is filled to no more than 95 percent of capacity; and activate an audible alarm at least five minutes before the tank overfills; or Provide positive shut-off of flow to the tank when the tank is filled to no more than 95 percent of capacity; or Provide positive shut-off of flow to the tank so that none of the fittings located on the top of the tank are exposed to product due to overfilling. Install/retrofit overfill prevention equipment that does not use flow restrictors on vent piping to meet overfill prevention equipment requirements when the overfill prevention equipment is installed, repaired, or replaced on and after October 1, - 2018. For USTs installed before October 1, 2018, perform an inspection by October 13, 2018 and every 36 months thereafter. For USTs installed on and after October- 1, - 2018, perform an inspection at installation and every 36 months thereafter. Inspected within 30 days after a repair to the overfill prevention equipment. Inspected using an applicable manufacturer guidelines, industry codes, engineering standards, or a method approved by a professional engineer. Inspected by a certified UST service technician. Maintain records of overfill prevention equipment inspection for 36 months.  
Violation Notes: Returned to compliance on 02/01/2019. OBSERVATION: Overfill prevention triennial inspection has not been conducted as of 10/13/18. CORRECTIVE ACTION: The overfill prevention inspection will be conducted today. Please submit your overfill prevention inspection results to this agency within 30 days.  
Violation Division: Orange County Environmental Health  
Violation Program: UST  
Violation Source: CERS  
  
Site ID: 413240  
Site Name: CENTER TOWER  
Violation Date: 02-27-2015  
Citation: 23 CCR 16 2712(b) - California Code of Regulations, Title 23, Chapter 16, Section(s) 2712(b)  
Violation Description: Failure to maintain records of repairs, lining, and upgrades on site, or off site if approved by the CUPA, for the life of the underground storage tank and/or failure to maintain written monitoring and maintenance records on site, or off site if approved by the CUPA, for a period of 3 years, 6 1/2 years for cathodic protection, and 5 years for written performance claims pertaining to release detection systems and calibration and maintenance records for such systems.  
Violation Notes: Returned to compliance on 05/14/2015. Copies of monitoring system certification reports for tests conducted in 2013 and 2014 and secondary containment report (1/2/3/12) are not available on site. This Agency will conduct an inspection within 30 days of this inspection to ensure that copies of monitoring system certification and secondary containment reports are available on site.  
Violation Division: Orange County Environmental Health

Map ID  
Direction  
Distance  
Elevation

MAP FINDINGS

Site

Database(s)

EDR ID Number  
EPA ID Number

**CENTER TOWER (Continued)**

**S101609510**

Violation Program: UST  
Violation Source: CERS

Site ID: 413240  
Site Name: CENTER TOWER  
Violation Date: 02-23-2018  
Citation: 23 CCR 16 2712(i) - California Code of Regulations, Title 23, Chapter 16, Section(s) 2712(i)  
Violation Description: Failure to have current UST Monitoring Plan available on site.  
Violation Notes: Returned to compliance on 07/09/2018. An approved UST monitoring plan was not available at the time of this inspection.

Violation Division: Orange County Environmental Health  
Violation Program: UST  
Violation Source: CERS

Site ID: 413240  
Site Name: CENTER TOWER  
Violation Date: 02-27-2015  
Citation: 23 CCR 16 2637 - California Code of Regulations, Title 23, Chapter 16, Section(s) 2637  
Violation Description: Failure to comply with one or more of the following: conduct secondary containment testing, within six months of installation and every 36 months thereafter, conducted in accordance with proper practices, protocols, or test methods.  
Violation Notes: Returned to compliance on 04/20/2015. The last secondary containment test (3 year SB989) was conducted on 1/23/12. Secondary containment test must be conducted every 36 months.

Violation Division: Orange County Environmental Health  
Violation Program: UST  
Violation Source: CERS

Site ID: 413240  
Site Name: CENTER TOWER  
Violation Date: 02-27-2015  
Citation: 23 CCR 16 2715(f) - California Code of Regulations, Title 23, Chapter 16, Section(s) 2715(f)  
Violation Description: Failure to comply with one or more of the following: provide training to facility employee(s) responsible for proper operation and maintenance every 12 months and/or train new employee(s) who are responsible for proper operation and maintenance within 30-days of hire and/or to have at least one employee present during operating hours that has been trained in the proper operation and maintenance of the UST system.  
Violation Notes: Returned to compliance on 05/14/2015. Facility employees have not been trained every 12 months. Please conduct the required training and submit a copy of the training record to this Agency within 30 days of this inspection.

Violation Division: Orange County Environmental Health  
Violation Program: UST  
Violation Source: CERS

Site ID: 413240  
Site Name: CENTER TOWER  
Violation Date: 02-23-2018  
Citation: 23 CCR 16 2712 - California Code of Regulations, Title 23, Chapter 16, Section(s) 2712  
Violation Description: Failure to comply with any of the applicable requirements of the

Map ID  
Direction  
Distance  
Elevation

MAP FINDINGS

Site

Database(s)

EDR ID Number  
EPA ID Number

**CENTER TOWER (Continued)**

**S101609510**

Violation Notes: permit issued for the operation of the UST system.  
Returned to compliance on 02/23/2018.  
Violation Division: Orange County Environmental Health  
Violation Program: UST  
Violation Source: CERS

Site ID: 413240  
Site Name: CENTER TOWER  
Violation Date: 04-13-2015  
Citation: 23 CCR 16 2638 - California Code of Regulations, Title 23, Chapter 16, Section(s) 2638

Violation Description: Failure to test leak detection equipment as required every 12 months (VPH, sensor, LLD, ATG, etc.) and/or submit monitoring system certification to the CUPA within 30 days of completion of the test  
Violation Notes: Returned to compliance on 04/20/2015. Results of monitoring system certification test for activities conducted on 2/27/15 have not been received by this Agency. A copy of monitoring system certification must be submitted to this Agency by 4/27/15.

Violation Division: Orange County Environmental Health  
Violation Program: UST  
Violation Source: CERS

Site ID: 413240  
Site Name: CENTER TOWER  
Violation Date: 02-01-2019  
Citation: 23 CCR 16 2641(h) - California Code of Regulations, Title 23, Chapter 16, Section(s) 2641(h)

Violation Description: Failure to have an approved UST Monitoring Plan.  
Violation Notes: Returned to compliance on 03/21/2019. OBSERVATION: Please correct the following in the California Environmental Reporting System (CERS):  
Tank Information: 1) Tank Construction - Overfill Prevention - Audible/Visual Alarms = YES, Fill Tube Shut-Off Valve = NO 2) Product / Waste Piping Construction - Primary Containment = STEEL 3) Vent, Vapor Recovery (VR) and Riser / Fill Pipe Piping Construction - Secondary Containment = FIBERGLASS Monitoring Plan: 1) Tank Monitoring is Performed Using the Following Method(s) - Monitor Panel Model = TLS 300C CORRECTIVE ACTION: Please correct these sections on CERS within 30 days.

Violation Division: Orange County Environmental Health  
Violation Program: UST  
Violation Source: CERS

Site ID: 413240  
Site Name: CENTER TOWER  
Violation Date: 01-03-2014  
Citation: HSC 6.75 25299.30-25299.34 - California Health and Safety Code, Chapter 6.75, Section(s) 25299.30-25299.34

Violation Description: Failure to submit and maintain complete and current Certification of Financial Responsibility or other mechanism of financial assurance.  
Violation Notes: Returned to compliance on 01/28/2014. A copy of valid Certification Of Financial Responsibility (CFR) has not been received by this Agency and is required annually. A valid copy of CFR must be submitted to this Agency within 30 days of this inspection.

Violation Division: Orange County Environmental Health  
Violation Program: UST  
Violation Source: CERS

Map ID  
Direction  
Distance  
Elevation

MAP FINDINGS

Site

Database(s)

EDR ID Number  
EPA ID Number

**CENTER TOWER (Continued)**

**S101609510**

Site ID: 413240  
Site Name: CENTER TOWER  
Violation Date: 02-27-2015  
Citation: 23 CCR 16 2715 - California Code of Regulations, Title 23, Chapter 16, Section(s) 2715  
Violation Description: Failure to comply with one or more of the designated operator monthly inspection requirements: failed to inspect the monthly alarm history report; attach a copy of the alarm history; failed to inspect for the presence of liquid or debris in the spill container/spill bucket and under dispenser containment; failed to inspect the under dispenser containment to ensure that monitoring equipment is placed in the proper position; failure to inspect for liquid or debris in the containment sump where an alarm occurred or for which there is no record of a service visit; or failure to check that all testing and maintenance has been completed and documented.  
Violation Notes: Returned to compliance on 05/14/2015. Designated operator failed to complete the monthly report accurately. Test dates for the last monitoring system certification, spill bucket and secondary containment conducted at the site, listed in the monthly inspection report dated from 2/2014 to most current are incorrect. In addition, the reports also have a date (12/20/12) for ELD testing which is not correct. Please ensure that the dates on future monthly inspection report are correct.  
Violation Division: Orange County Environmental Health  
Violation Program: UST  
Violation Source: CERS

Evaluation:  
Eval General Type: Compliance Evaluation Inspection  
Eval Date: 01-14-2015  
Violations Found: No  
Eval Type: Routine done by local agency  
Eval Notes: No Violations Observed  
Eval Division: Orange County Environmental Health  
Eval Program: HMRRP  
Eval Source: CERS  
  
Eval General Type: Other/Unknown  
Eval Date: 01-23-2014  
Violations Found: No  
Eval Type: Other, not routine, done by local agency  
Eval Notes: Monitor cert notification  
Eval Division: Orange County Environmental Health  
Eval Program: UST  
Eval Source: CERS  
  
Eval General Type: Other/Unknown  
Eval Date: 01-29-2016  
Violations Found: No  
Eval Type: Other, not routine, done by local agency  
Eval Notes: Monitor Certification Notification  
Eval Division: Orange County Environmental Health  
Eval Program: UST  
Eval Source: CERS  
  
Eval General Type: Other/Unknown  
Eval Date: 02-10-2014

Map ID  
Direction  
Distance  
Elevation

MAP FINDINGS

Site

Database(s)

EDR ID Number  
EPA ID Number

**CENTER TOWER (Continued)**

**S101609510**

Violations Found: No  
Eval Type: Other, not routine, done by local agency  
Eval Notes: I received a copy of Monitoring System Certification report for activities conducted on 1/28/14. All components passed. Violation TF01, regarding monitoring system certification test not being conducted on an annual basis, has been corrected. The spill buckets drain valve was cleaned and passed when retested. Violation TM05, regarding spill bucket not passing test, has been corrected.

Eval Division: Orange County Environmental Health  
Eval Program: UST  
Eval Source: CERS

Eval General Type: Other/Unknown  
Eval Date: 02-24-2015  
Violations Found: No  
Eval Type: Other, not routine, done by local agency  
Eval Notes: I received notification to conduct monitor certification on 2/25/15 from HVN Environmental. The email indicated that Ernie Davilla will be conducting the test. I checked State Contractor's License Board and Mr. Davilla is not listed as an HVN employee. I sent email to Ken Hekimian of HVN requesting documentation showing that Ernie Davilla works for HVN or has his own contractor's license before confirming appointment.

Eval Division: Orange County Environmental Health  
Eval Program: UST  
Eval Source: CERS

Eval General Type: Compliance Evaluation Inspection  
Eval Date: 03-13-2015  
Violations Found: No  
Eval Type: Routine done by local agency  
Eval Notes: No Violations Observed  
Eval Division: Orange County Environmental Health  
Eval Program: HMRRP  
Eval Source: CERS

Eval General Type: Other/Unknown  
Eval Date: 04-20-2015  
Violations Found: No  
Eval Type: Other, not routine, done by local agency  
Eval Notes: Scanned and emailed copies of tank page and monitoring plan with areas that need to be corrected (highlighted) to facility contact, Gary Spore, as requested.

Eval Division: Orange County Environmental Health  
Eval Program: UST  
Eval Source: CERS

Eval General Type: Other/Unknown  
Eval Date: 05-07-2015  
Violations Found: No  
Eval Type: Other, not routine, done by local agency  
Eval Notes: Documents submitted to E-submit on 4/21/15 were reviewed and declined with the following considerations: - Not all corrections were made in sections VI and VII of the Tank Information page. - It does not appear that the monitoring plan was revised/updated. Accepted Owner Statements of Designated Underground Storage Tank (UST) Operator (DO) form submitted on 4/27/15. Martin Schwartz of the Orange County Tank

Map ID  
Direction  
Distance  
Elevation

MAP FINDINGS

Site

Database(s)

EDR ID Number  
EPA ID Number

**CENTER TOWER (Continued)**

**S101609510**

Testing Inc. is name as the primary DO.  
Eval Division: Orange County Environmental Health  
Eval Program: UST  
Eval Source: CERS

Eval General Type: Other/Unknown  
Eval Date: 05-14-2015  
Violations Found: No  
Eval Type: Other, not routine, done by local agency  
Eval Notes: Inspector Comments: On site for follow up inspection to correct outstanding violations cited during the routine inspection conducted on 2/27/15. Designated monthly reports have correct information now. Violation I106 has been corrected. Copies of all monitoring system certification and secondary containment testing report forms are available for review. Violation I319 has been corrected. All required UST documents have been electronically submitted. Violation I582 has been corrected. Current Certification of Financial Responsibility with coverage period from 5/12/15 to 5/12/16 is available on site and electronically submitted. Violation I583 has been corrected. Facility employees were trained by designated operator on 4/27/15. Violation 651 has been corrected.

Eval Division: Orange County Environmental Health  
Eval Program: UST  
Eval Source: CERS

Eval General Type: Other/Unknown  
Eval Date: 07-28-2016  
Violations Found: No  
Eval Type: Other, not routine, done by local agency  
Eval Notes: Reviewed and accepted certification of financial responsibility with coverage period from 5/1/16 to 5/1/17, submitted to E-submit on 7/25/16.

Eval Division: Orange County Environmental Health  
Eval Program: UST  
Eval Source: CERS

Eval General Type: Compliance Evaluation Inspection  
Eval Date: 08-10-2018  
Violations Found: No  
Eval Type: Routine done by local agency  
Eval Notes: Not reported  
Eval Division: Costa Mesa Fire Department  
Eval Program: HMRRP  
Eval Source: CERS

Eval General Type: Compliance Evaluation Inspection  
Eval Date: 02-27-2015  
Violations Found: Yes  
Eval Type: Routine done by local agency  
Eval Notes: Inspector Comments: On site to witness monitoring system certification activities and conduct routine UST inspection. The sensor was at the lowest point in the sump. The annular and sump sensors alarmed properly, both visual and audible. In addition to the audible alarm on the Veeder Root panel, the enunciator installed in the tank area is activated when sensors go into alarm. The spill bucket will be tested during secondary containment test which is being conducted this date. Valid permit, designated operator documentation (incorrect test



Map ID  
Direction  
Distance  
Elevation

MAP FINDINGS

Site

Database(s)

EDR ID Number  
EPA ID Number

**CENTER TOWER (Continued)**

**S101609510**

dates), monthly inspection reports, monitoring plan, response plan, tank page certification of financial responsibility (expired 5/1/14) are available for review. Copies of monitoring system certification reports for tests conducted in 2013 and 2014 and secondary containment test conducted on 1/23/12, are not available for review. Designated operator failed to complete the monthly report accurately. Test dates for [Truncated]

Eval Division: Orange County Environmental Health  
Eval Program: UST  
Eval Source: CERS

Eval General Type: Other/Unknown  
Eval Date: 04-27-2017  
Violations Found: No  
Eval Type: Other, not routine, done by local agency  
Eval Notes:

Reviewed CERS ID# 10512505 Facility Information and UST submittals dated 3/21/17. The Facility Information has been ACCEPTED; the UST submittal has been NOT ACCEPTED. Please make the requested changes and resubmit within 30 days. Facility Information- Financial Responsibility Mechanism(s) = STATE FUND and CFO LETTER Tank Information- Tank Description- Tank Manufacturer = ACE BUELER Date Existing UST Discovered = BLANK Tank Construction- Primary Containment = STEEL Vent, Vapor Recovery (VR) and Riser/Fill Pipe Piping Construction- Riser Pipe Secondary Containment = FIBERGLASS Monitoring Plan- Tank Monitoring is Performed Using the Following Method(s)- Automatic Tank Gauging = NO Pipe Monitoring is Performed Using the Following Method(s)- Electronic Line Leak Detector Performs 3 GPH Leak Test = NO No Regulated Piping Per Health and Safety Code = NO Training- Personnel with UST Monitoring Responsibilities are Familiar with Training Documents = YES

Eval Division: Orange County Environmental Health  
Eval Program: UST  
Eval Source: CERS

Eval General Type: Other/Unknown  
Eval Date: 07-27-2017  
Violations Found: No  
Eval Type: Other, not routine, done by local agency  
Eval Notes:

Reviewed CERS ID# 10512505 Facility Information and UST submittals dated 5/23/17. The Facility Information was ACCEPTED, the UST submittal was NOT ACCEPTED. Please make the following changes and resubmit within 30 days: UST Facility Operating Permit Application- Financial Responsibility Mechanism(s)- Self-Insured = NO, Other Mechanism = NO, State Fund and CFO Letter = YES. Tank Information- Tank Description- Tank Manufacturer = ACE BUELER, Date Existing UST Discovered = BLANK, Tank Construction- Primary Containment = STEEL, Tank Secondary Containment Construction = STEEL W/ FIBERGLASS CLAD, Tank Overfill Prevention- Audible/Visual Alarms = NO, Fill Tube Shut-Off Valve = YES. Product/Waste Piping Construction- Piping Construction = DOUBLE WALLED, Primary Containment Construction = FIBERGLASS, Secondary Containment Construction = FIBERGLASS, Piping/Turbine Containment Sump = SINGLE-WALLED. Vent, Vapor Recovery (VR) and Riser/Fill Pipe Piping Construction- Riser [Truncated]

Eval Division: Orange County Environmental Health  
Eval Program: UST  
Eval Source: CERS

Map ID  
Direction  
Distance  
Elevation

MAP FINDINGS

Site

Database(s)

EDR ID Number  
EPA ID Number

**CENTER TOWER (Continued)**

**S101609510**

Eval General Type: Other/Unknown  
Eval Date: 08-23-2013  
Violations Found: No  
Eval Type: Other, not routine, done by local agency  
Eval Notes: purge field file notes per office "identifier" policy; old inspect district.  
Eval Division: Orange County Environmental Health  
Eval Program: UST  
Eval Source: CERS

Eval General Type: Other/Unknown  
Eval Date: 11-17-2017  
Violations Found: No  
Eval Type: Other, not routine, done by local agency  
Eval Notes: Reviewed and ACCEPTED CERS ID# 10512505 Facility Information and UST submittals dated 10/13/17.  
Eval Division: Orange County Environmental Health  
Eval Program: UST  
Eval Source: CERS

Eval General Type: Other/Unknown  
Eval Date: 01-03-2014  
Violations Found: No  
Eval Type: Other, not routine, done by local agency  
Eval Notes: Reviewed and purged file. Copy of the last SB989 in the file is dated 12/8/08. Copies of monitoring system certification reported dated from 2007 through 2011 were not in the original file. A copy of the SB989 for test conducted on 1/23/12 was not received by this Agency.  
Eval Division: Orange County Environmental Health  
Eval Program: UST  
Eval Source: CERS

Eval General Type: Other/Unknown  
Eval Date: 01-03-2014  
Violations Found: Yes  
Eval Type: Other, not routine, done by local agency  
Eval Notes: Please be advised that this Agency has reviewed the file for this facility. The last monitoring system certification testing for this facility was conducted on 12/20/12. Monitoring system certification test must be conducted annually. To date, this Agency has not received a notification for scheduled testing or a copy of monitoring system certification report that the test was conducted. A copy of valid Certification Of Financial Responsibility (CFR) has not been received by this Agency and is required annually. In addition, a copy of the Secondary Containment Testing Report Form (3 year SB989) for activities conducted on 1/23/12, must be submitted to this Agency within 30 days of this inspection. Violations, TF01 and TR05, listed above must be complied with in order to avoid further enforcement action.  
Eval Division: Orange County Environmental Health  
Eval Program: UST  
Eval Source: CERS

Eval General Type: Compliance Evaluation Inspection  
Eval Date: 01-14-2016  
Violations Found: No  
Eval Type: Routine done by local agency

Map ID  
Direction  
Distance  
Elevation

MAP FINDINGS

Site

Database(s)

EDR ID Number  
EPA ID Number

**CENTER TOWER (Continued)**

**S101609510**

Eval Notes:	Not reported
Eval Division:	Costa Mesa Fire Department
Eval Program:	HMRRP
Eval Source:	CERS
Eval General Type:	Other/Unknown
Eval Date:	05-08-2018
Violations Found:	No
Eval Type:	Other, not routine, done by local agency
Eval Notes:	Received Monitoring System Certification and UST Monitoring Site Plan dated 2/23/18. The results indicate all components that were tested PASSED. Violation I022 cited on 2/23/18 has been VOIDED. Violation I188 and I421 cited on 2/23/18, and violation I382 cited on 3/26/18 remain UNCORRECTED. Please correct all outstanding violations immediately. Please direct all electronic documents and/or questions to Alonso Mejia ALMejia@ochca.com 714-714-2408 A copy of this report will be sent to sporeg@southcoastplaza.com and dyec@southcoastplaza.com
Eval Division:	Orange County Environmental Health
Eval Program:	UST
Eval Source:	CERS
Eval General Type:	Other/Unknown
Eval Date:	05-14-2015
Violations Found:	No
Eval Type:	Other, not routine, done by local agency
Eval Notes:	Reviewed and approved CFRs and UST submittals in E-submit.
Eval Division:	Orange County Environmental Health
Eval Program:	UST
Eval Source:	CERS
Eval General Type:	Other/Unknown
Eval Date:	07-09-2018
Violations Found:	No
Eval Type:	Other, not routine, done by local agency
Eval Notes:	The facility has submitted an approved monitoring plan via the California Environmental Reporting System (CERS) on 7/9/18. CERS ID 10512505 has been ACCEPTED. Violation I421 has been corrected. All violations have been corrected. No further corrective action necessary. A copy of this report will be sent to sporeg@southcoastplaza.com
Eval Division:	Orange County Environmental Health
Eval Program:	UST
Eval Source:	CERS
Eval General Type:	Other/Unknown
Eval Date:	07-22-2016
Violations Found:	No
Eval Type:	Other, not routine, done by local agency
Eval Notes:	Reviewed UST documents (CUPA forms and CFR) submitted to E-submit on 7/21/16. CFR was not accepted since it had expired on 5/12/16.
Eval Division:	Orange County Environmental Health
Eval Program:	UST
Eval Source:	CERS
Eval General Type:	Compliance Evaluation Inspection
Eval Date:	01-28-2014

Map ID  
Direction  
Distance  
Elevation

MAP FINDINGS

Site

Database(s)

EDR ID Number  
EPA ID Number

**CENTER TOWER (Continued)**

**S101609510**

Violations Found: Yes  
Eval Type: Routine done by local agency  
Eval Notes: On site to witness monitoring system certification activities and conduct routine UST inspection. The sensor was at the lowest point in the sump. The annular and sump sensors alarmed properly, both visual and audible. In addition to the audible alarm on the Veeder Root panel, the enunciator installed in the tank area is activated when sensors go into alarm. Site has flapper for overflow prevention. The spill bucket was tested visually. There was a change in water level due to drain valve leaking. The drain valve will be replaced and the spill bucket will be retested. Valid permit, designated operator documentation, monthly inspection reports, monitoring plan, response plan, employee training records, tank page, certification of financial responsibility, copies of monitoring system certification and secondary containment testing reports are available for review. A copy of this report was emailed to Gary Spore and Don Gagnon.

Eval Division: Orange County Environmental Health  
Eval Program: UST  
Eval Source: CERS

Eval General Type: Other/Unknown  
Eval Date: 02-06-2015  
Violations Found: Yes  
Eval Type: Other, not routine, done by local agency  
Eval Notes: Inspector Comments: Please be advised that this Agency has reviewed the file for this facility. The last monitoring system certification testing for this facility was conducted on 1/28/14. Monitoring system certification must be conducted annually. To date, this Agency has not received a notification for scheduled testing or a copy of the monitoring system certification report documenting that the test was conducted. The monitoring system certification test must be scheduled and conducted by 2/26/15 to avoid any enforcement action.

Eval Division: Orange County Environmental Health  
Eval Program: UST  
Eval Source: CERS

Eval General Type: Other/Unknown  
Eval Date: 02-23-2017  
Violations Found: No  
Eval Type: Other, not routine, done by local agency  
Eval Notes: 7800, CERS printout, file review for A01  
Eval Division: Orange County Environmental Health  
Eval Program: UST  
Eval Source: CERS

Eval General Type: Other/Unknown  
Eval Date: 02-25-2015  
Violations Found: No  
Eval Type: Other, not routine, done by local agency  
Eval Notes: Received email from HVN Environmental stating that Shancor will be conducting monitoring system certification on 1/27/15 since the person scheduled to the testing today does not work for HVN Environmental. They also wanted to know if they could still conduct the SB989 test. I sent email requesting the name of the person from HVN Environmental who would be conducting the test so that qualifications/certifications can be verified. Emailed facility contact regarding SB989 testing.

Eval Division: Orange County Environmental Health

Map ID  
Direction  
Distance  
Elevation

MAP FINDINGS

Site

Database(s)

EDR ID Number  
EPA ID Number

**CENTER TOWER (Continued)**

**S101609510**

Eval Program: UST  
Eval Source: CERS

Eval General Type: Other/Unknown  
Eval Date: 02-27-2015  
Violations Found: No  
Eval Type: Other, not routine, done by local agency  
Eval Notes: Prepared for on site inspection.  
Eval Division: Orange County Environmental Health  
Eval Program: UST  
Eval Source: CERS

Eval General Type: Other/Unknown  
Eval Date: 03-09-2016  
Violations Found: No  
Eval Type: Other, not routine, done by local agency  
Eval Notes: Inspector Comments: I received a copy of Monitoring System Certification and Spill Bucket Testing Report Form for activities conducted on 2/26/16. All components passed test.  
Eval Division: Orange County Environmental Health  
Eval Program: UST  
Eval Source: CERS

Eval General Type: Compliance Evaluation Inspection  
Eval Date: 03-13-2016  
Violations Found: No  
Eval Type: Routine done by local agency  
Eval Notes: Not reported  
Eval Division: Costa Mesa Fire Department  
Eval Program: HMRRP  
Eval Source: CERS

Eval General Type: Other/Unknown  
Eval Date: 03-14-2017  
Violations Found: No  
Eval Type: Other, not routine, done by local agency  
Eval Notes: Review of CERS UST submittal dated 2/17/17. Unable to change the status of the submittal until tank manufacturer is confirmed by checking the main file. Submitter reports Owens Corning DW FG tank. However, a VR-420 sensor is in use in the dry annular.  
Eval Division: Orange County Environmental Health  
Eval Program: UST  
Eval Source: CERS

Eval General Type: Other/Unknown  
Eval Date: 03-26-2018  
Violations Found: Yes  
Eval Type: Other, not routine, done by local agency  
Eval Notes: Received Secondary Containment Testing Report Form dated 2/23/18. The results indicate: Secondary lines and spill bucket passed Fill sump and tank annular failed. Submit a Plan Check to this Agency within 30 days. A copy of this report will be sent to sporeg@southcoastplaza.com  
Eval Division: Orange County Environmental Health  
Eval Program: UST  
Eval Source: CERS

Eval General Type: Other/Unknown

Map ID  
Direction  
Distance  
Elevation

MAP FINDINGS

Site

Database(s)

EDR ID Number  
EPA ID Number

**CENTER TOWER (Continued)**

**S101609510**

Eval Date: 04-13-2015  
Violations Found: No  
Eval Type: Other, not routine, done by local agency  
Eval Notes: Documents submitted to E-submit on 3/5/15 were reviewed and declined with the following considerations: - Sections III, overfill prevention in section IV, section V, section VI and section VII on Tank Information page have not been completed. - Information on Monitoring Plan is not correct and/or not filled out. DO Form was accepted.

Eval Division: Orange County Environmental Health  
Eval Program: UST  
Eval Source: CERS

Eval General Type: Other/Unknown  
Eval Date: 04-13-2015  
Violations Found: Yes  
Eval Type: Other, not routine, done by local agency  
Eval Notes: Inspector Comments: Please be advised that copies of Monitoring System Certification and Secondary Containment Report Form for activities conducted on 2/27/15 have not been received by this Agency. Test results must be submitted to this Agency within 30 days of testing. Copies of both, Monitoring System Certification and Secondary Containment Report Form, must be submitted to this Agency by 4/27/15.

Eval Division: Orange County Environmental Health  
Eval Program: UST  
Eval Source: CERS

Eval General Type: Other/Unknown  
Eval Date: 04-20-2015  
Violations Found: No  
Eval Type: Other, not routine, done by local agency  
Eval Notes: Copies of the following documents were received on 4/17/15: - Monitoring System Certification and Spill Bucket Testing Report Form for activities conducted on 2/27/15. All components passed. Violation I205, regarding not certifying monitoring system annually and failure to submit results within 30 days of testing has been corrected. - Secondary Containment Testing Report Form for activities conducted on 2/27/15. All components passed. Violations I296 and I506, regarding failure to conduct secondary testing every 36 months and submit results within 30 days of testing have been corrected.

Eval Division: Orange County Environmental Health  
Eval Program: UST  
Eval Source: CERS

Eval General Type: Other/Unknown  
Eval Date: 02-26-2015  
Violations Found: No  
Eval Type: Other, not routine, done by local agency  
Eval Notes: Received another email from HVN Environmental stating that they "have not selected a contractor for the SB 989 Testing. We have been advised that Ernie is currently an employee of Fast and Fair Construction, Inc. and is approved to conduct Annual Monitoring Testing as well as SB 989 Testing in Orange County. Would you please confirm?" I sent the following email (copied facility contacts): From: Rashidi-Fard, Arghavan Sent: Thursday, February 26, 2015 6:50 AM To: 'HVN Environmental' Cc: 'sporeg@southcoastplaza.com'; 'GagnonD@southcoastplaza.com' Subject: RE: Annual Veeder-Root Certification at South Coast Plaza, Costa Mesa, CA I checked

Map ID  
Direction  
Distance  
Elevation

MAP FINDINGS

Site

Database(s)

EDR ID Number  
EPA ID Number

**CENTER TOWER (Continued)**

**S101609510**

Contractors State License Board. Fast and Fair G s ConstructionG s License is suspended and Ernie is not listed as an employee of the company. In addition, if Ernie was an employee of Fast & Fair Construction, the company is not on this AgencyG s approved secondary containment testing list and has to obtain approval first. [Truncated]

Eval Division: Orange County Environmental Health  
Eval Program: UST  
Eval Source: CERS

Eval General Type: Other/Unknown  
Eval Date: 03-15-2017  
Violations Found: No  
Eval Type: Other, not routine, done by local agency  
Eval Notes: Received Monitoring System Certification, UST Monitoring Site Plan and Spill Bucket Testing Report Forms dated 2/23/17. The results indicate all components that were tested passed. CERS ID# 10512505 UST submittal dated 2/17/17 was reviewed and DECLINED. Please make the requested changes and resubmit within 30 days. Upload the following: UST Monitoring Site Plan, UST Response Plan, UST Letter from Chief Financial Officer Facility Information page: Review to ensure you have selected the appropriate item(s) in the Financial Responsibility Mechanism(s) section. Tank Information page: Confirm G Tank Manufacturer,G Riser Pipe Secondary Containment = FIBERGLASS Monitoring Plan: The UST system is suction and does NOT have leak detectors. Therefore, there is no leak test performed by a mechanical leak detector or electronic leak detector. For the field No Regulated Piping Per Health and Safety CodeG = NO.

Eval Division: Orange County Environmental Health  
Eval Program: UST  
Eval Source: CERS

Eval General Type: Other/Unknown  
Eval Date: 06-29-2018  
Violations Found: No  
Eval Type: Other, not routine, done by local agency  
Eval Notes: Received Secondary Containment Testing Report Form dated 6/25/18 from SR0132951. Results indicate the following components PASSED: -Diesel Fill -Diesel Annular Work order for splice that was observed outside the junction box was received. Violation I382 and I188 have been corrected. Violation I421 cited on 2/23/18 remains outstanding. A copy of this report will be sent to sporeg@southcoastplaza.com and dyec@southcoastplaza.com

Eval Division: Orange County Environmental Health  
Eval Program: UST  
Eval Source: CERS

Eval General Type: Other/Unknown  
Eval Date: 07-25-2016  
Violations Found: No  
Eval Type: Other, not routine, done by local agency  
Eval Notes: Reviewed and accepted DO statement submitted to E-submit on 7/21/16, naming Martin Schwartz of Orange County Tank Testing as the primary DO.

Eval Division: Orange County Environmental Health  
Eval Program: UST  
Eval Source: CERS

Map ID  
Direction  
Distance  
Elevation

MAP FINDINGS

Site

Database(s)

EDR ID Number  
EPA ID Number

**CENTER TOWER (Continued)**

**S101609510**

Eval General Type: Other/Unknown  
Eval Date: 08-21-2013  
Violations Found: No  
Eval Type: Other, not routine, done by local agency  
Eval Notes: purge field file notes per office "identifier" policy; old inspect district.

Eval Division: Orange County Environmental Health  
Eval Program: UST  
Eval Source: CERS

Eval General Type: Other/Unknown  
Eval Date: 10-12-2017  
Violations Found: No  
Eval Type: Other, not routine, done by local agency  
Eval Notes: Reviewed CERS ID# 10512505 Facility Information and UST submittals dated 8/1/17. The Facility Information was ACCEPTED, the UST submittal was NOT ACCEPTED. Please make the following changes and resubmit within 30 days: Piping/Turbine Containment Sump = SINGLE-WALLED Designated Operator Training = YES

Eval Division: Orange County Environmental Health  
Eval Program: UST  
Eval Source: CERS

Eval General Type: Other/Unknown  
Eval Date: 01-13-2017  
Violations Found: No  
Eval Type: Other, not routine, done by local agency  
Eval Notes: Monitor cert notification

Eval Division: Orange County Environmental Health  
Eval Program: UST  
Eval Source: CERS

Eval General Type: Other/Unknown  
Eval Date: 01-29-2014  
Violations Found: No  
Eval Type: Other, not routine, done by local agency  
Eval Notes: The following documents were received and reviewed by this Agency: - Secondary Containment Testing Report Form for activities conducted on 1/23/12. All components passed. - A copy of Certification Of Financial Responsibility with coverage period from 5/1/13 to 5/1/14.

Eval Division: Orange County Environmental Health  
Eval Program: UST  
Eval Source: CERS

Eval General Type: Compliance Evaluation Inspection  
Eval Date: 02-01-2019  
Violations Found: Yes  
Eval Type: Routine done by local agency  
Eval Notes: On site to conduct a routine monitoring certification inspection. Met with Marty Schwartz of OC Tank Testing. Don Gagnon, senior building engineer, was also on site. The following certifications were verified: ICC, VR. There is one 1,000 gallon, double-walled, diesel tank on site connected to a back-up generator and a fire pump. The system is operated via suction. A VR-420 sensor is in use in the dry annular. A VR-208 sensor is in use in the piping sump. Overfill prevention is provided by the ATG connected to the outside annunciator. The system is monitored by a Veeder-Root TLS-300 panel.



Map ID  
Direction  
Distance  
Elevation

MAP FINDINGS

Site

Database(s)

EDR ID Number  
EPA ID Number

**CENTER TOWER (Continued)**

**S101609510**

The sensors activated audible and visual alarms when tested in water. Spill bucket was tested hydrostatically for one hour and passed. The following documents were reviewed: -Permit -Monitoring Plan, Response Plan -DO Monthly Reports, DO Training -Last Monitoring Cert Date: 2/23/18 -Last SB989 Date: 2/23/18 -Last Overfill Prevention: Will be conducted on this date [Truncated]

Eval Division: Orange County Environmental Health  
Eval Program: UST  
Eval Source: CERS

Eval General Type: Compliance Evaluation Inspection  
Eval Date: 02-23-2017  
Violations Found: No  
Eval Type: Routine done by local agency  
Eval Notes:

Onsite to conduct a routine UST inspection during the annual monitoring system certification. Marty Schwartz of Orange County Tank Testing provided the following valid certifications: ICC, Veeder-Root. Don Gagnon (Sr. Engineer) was also present during this inspection. There is one 1,000-gallon double-walled diesel tank for a back-up generator and fire pump at this site. The system is suction. A VR-420 sensor is in use in the dry annular. A VR-208 sensor is in use in the fill/piping sump. Overfill prevention is provided by a flapper valve in the drop tube. The UST system is monitored by a Veeder-Root TLS-300 panel. The following documents were reviewed: Permit Monitoring Plan 6/13/11, Response Plan 6/27/12 Monitor Cert 2/26/16, SB989 2/27/15 DO monthly inspections, DO training 11/30/16, DO statement CFR/CFO letter 5/1/16 No UST violations were observed on this date. CERS ID# 10512505 UST submittal dated 2/17/17 was reviewed onsite on this date. The [Truncated]

Eval Division: Orange County Environmental Health  
Eval Program: UST  
Eval Source: CERS

Eval General Type: Compliance Evaluation Inspection  
Eval Date: 02-23-2018  
Violations Found: Yes  
Eval Type: Routine done by local agency  
Eval Notes:

Marty Schwartz of Orange County Tank Testing provided the following valid certifications: ICC, Veeder-Root. There is one 1,000-gallon, double-walled, diesel tank for a back-up generator and fire pump at this site. The system is suction. A VR-420 sensor is in use in the dry annular. A VR-208 sensor is in use in the fill/piping sump. Overfill prevention is provided by a flapper valve in the drop tube. The UST system is monitored by a Veeder-Root TLS-300 panel. The sensors activated an audible and visual alarm when immersed in water. The wire to the Veeder-Root 420 annular sensor was observed with a splice outside of an approved electrical junction box. Monitoring components must be installed per manufacturer's specifications. The following documents were reviewed: Permit Response Plan Monitor Cert 2/23/17, SB989 2/27/15 DO monthly inspections, DO training Certification of Financial Responsibility 5/23/17 CERS ID# 10512505 UST submittal dated 10/13/17 was [Truncated]

Eval Division: Orange County Environmental Health  
Eval Program: UST  
Eval Source: CERS

Eval General Type: Compliance Evaluation Inspection

Map ID  
Direction  
Distance  
Elevation

MAP FINDINGS

Site

Database(s)

EDR ID Number  
EPA ID Number

**CENTER TOWER (Continued)**

**S101609510**

Eval Date: 02-26-2016  
Violations Found: No  
Eval Type: Routine done by local agency  
Eval Notes: Inspector Comments: On site to witness monitoring system certification activities and conduct routine UST inspection. The sensor was at the lowest point in the sump. The annular and sump sensors alarmed properly, both visual and audible. In addition to the audible alarm on the Veeder Root panel the enunciator installed in the tank area is activated when sensors go into alarm. Facility has flapper for overflow prevention. Spill bucket was tested visually with no changes in water level. Valid permit, designated operator documentation, monthly inspection reports, monitoring plan, response plan, employee training records, tank pages, certification of financial responsibility, copies of monitoring system certification and secondary containment reports are available for review.  
Eval Division: Orange County Environmental Health  
Eval Program: UST  
Eval Source: CERS

Coordinates:  
Site ID: 413240  
Facility Name: CENTER TOWER  
Env Int Type Code: HMBP  
Program ID: 10512505  
Coord Name: Not reported  
Ref Point Type Desc: Center of a facility or station.  
Latitude: 33.693210  
Longitude: -117.882770

Affiliation:  
Affiliation Type Desc: Facility Mailing Address  
Entity Name: Mailing Address  
Entity Title: Not reported  
Affiliation Address: 695 TOWN CENTER DRIVE SUITE 50  
Affiliation City: COSTA MESA  
Affiliation State: CA  
Affiliation Country: Not reported  
Affiliation Zip: 92626  
Affiliation Phone: Not reported

Affiliation Type Desc: Property Owner  
Entity Name: Center Tower Associates, LLC  
Entity Title: Not reported  
Affiliation Address: 695 TOWN CENTER DRIVE, SUITE 50  
Affiliation City: Costa Mesa  
Affiliation State: CA  
Affiliation Country: United States  
Affiliation Zip: 92626  
Affiliation Phone: (714) 435-2133

Affiliation Type Desc: Document Preparer  
Entity Name: Gary Spore  
Entity Title: Not reported  
Affiliation Address: Not reported  
Affiliation City: Not reported  
Affiliation State: Not reported

Map ID  
Direction  
Distance  
Elevation

MAP FINDINGS

Site

Database(s)

EDR ID Number  
EPA ID Number

**CENTER TOWER (Continued)**

**S101609510**

Affiliation Country: Not reported  
Affiliation Zip: Not reported  
Affiliation Phone: Not reported

Affiliation Type Desc: Legal Owner  
Entity Name: Center Tower Associates, LLC  
Entity Title: Not reported  
Affiliation Address: 695 TOWN CENTER DRIVE SUITE 50  
Affiliation City: COSTA MESA  
Affiliation State: CA  
Affiliation Country: United States  
Affiliation Zip: 92626  
Affiliation Phone: (714) 435-2130

Affiliation Type Desc: Operator  
Entity Name: South Coast Plaza Office Division  
Entity Title: Not reported  
Affiliation Address: Not reported  
Affiliation City: Not reported  
Affiliation State: Not reported  
Affiliation Country: Not reported  
Affiliation Zip: Not reported  
Affiliation Phone: (714) 435-2100

Affiliation Type Desc: Parent Corporation  
Entity Name: CENTER TOWER  
Entity Title: Not reported  
Affiliation Address: Not reported  
Affiliation City: Not reported  
Affiliation State: Not reported  
Affiliation Country: Not reported  
Affiliation Zip: Not reported  
Affiliation Phone: Not reported

Affiliation Type Desc: UST Permit Applicant  
Entity Name: Gary Spore  
Entity Title: Director of Engineering  
Affiliation Address: Not reported  
Affiliation City: Not reported  
Affiliation State: Not reported  
Affiliation Country: Not reported  
Affiliation Zip: Not reported  
Affiliation Phone: (714) 435-2133

Affiliation Type Desc: UST Tank Owner  
Entity Name: Center Tower Associates, LLC  
Entity Title: Not reported  
Affiliation Address: 695 Town Center Drive, Suite 50  
Affiliation City: Costa Mesa  
Affiliation State: CA  
Affiliation Country: United States  
Affiliation Zip: 92626  
Affiliation Phone: (714) 435-2133

Affiliation Type Desc: Environmental Contact  
Entity Name: Gary Spore  
Entity Title: Not reported

Map ID  
Direction  
Distance  
Elevation

MAP FINDINGS

Site

Database(s)

EDR ID Number  
EPA ID Number

**CENTER TOWER (Continued)**

**S101609510**

Affiliation Address: 695 TOWN CENTER DRIVE SUITE 50  
Affiliation City: COSTA MESA  
Affiliation State: CA  
Affiliation Country: Not reported  
Affiliation Zip: 92626  
Affiliation Phone: Not reported

Affiliation Type Desc: UST Property Owner Name  
Entity Name: Center Tower Associates, LLC  
Entity Title: Not reported  
Affiliation Address: 695 Town Center Drive, Suite 50  
Affiliation City: Costa Mesa  
Affiliation State: Not reported  
Affiliation Country: United States  
Affiliation Zip: 92626  
Affiliation Phone: (714) 435-2133

Affiliation Type Desc: CUPA District  
Entity Name: Orange County Env Health  
Entity Title: Not reported  
Affiliation Address: 1241 East Dyer Road Suite 120  
Affiliation City: Santa Ana  
Affiliation State: CA  
Affiliation Country: Not reported  
Affiliation Zip: 92705-5611  
Affiliation Phone: (714) 433-6000

Affiliation Type Desc: Identification Signer  
Entity Name: Gary Spore  
Entity Title: Director of Eng and Facilities  
Affiliation Address: Not reported  
Affiliation City: Not reported  
Affiliation State: Not reported  
Affiliation Country: Not reported  
Affiliation Zip: Not reported  
Affiliation Phone: Not reported

Affiliation Type Desc: UST Tank Operator  
Entity Name: Center Tower Associates, LLC  
Entity Title: Not reported  
Affiliation Address: 695 Town Center Drive, Suite 50  
Affiliation City: Costa Mesa  
Affiliation State: CA  
Affiliation Country: United States  
Affiliation Zip: 92626  
Affiliation Phone: (714) 435-2133

Map ID  
Direction  
Distance  
Elevation

MAP FINDINGS

Site

Database(s)

EDR ID Number  
EPA ID Number

R181  
NE  
1/8-1/4  
0.191 mi.  
1006 ft.

**ROBERT G. HOM**  
**1000 W MACARTHUR BLVD #112**  
**SANTA ANA, CA 92707**

**RCRA NonGen / NLR**    **1024776520**  
**CAC002996455**

**Site 1 of 14 in cluster R**

**Relative:**  
**Higher**

RCRA NonGen / NLR:

**Actual:**  
**29 ft.**

Date form received by agency: 2019-01-14 00:00:00  
Facility name: ROBERT G. HOM  
Facility address: 1000 W MACARTHUR BLVD #112  
SANTA ANA, CA 92707-4662  
EPA ID: CAC002996455  
Mailing address: 870 PROSPECT PL  
COSTA MESA, CA 92626-2954  
Contact: ROBERT G. HOM  
Contact address: 870 PROSPECT PL  
COSTA MESA, CA 92626-2954  
Contact country: Not reported  
Contact telephone: 714-804-7514  
Contact email: GENEVADEGUIRE@ALLIANCE-ENVIRO.COM  
EPA Region: 09  
Classification: Non-Generator  
Description: Handler: Non-Generators do not presently generate hazardous waste

Owner/Operator Summary:

Owner/operator name: ROBERT G. HOM  
Owner/operator address: 870 PROSPECT PL  
COSTA MESA, CA 92626  
Owner/operator country: Not reported  
Owner/operator telephone: 714-804-7514  
Owner/operator email: Not reported  
Owner/operator fax: Not reported  
Owner/operator extension: Not reported  
Legal status: Other  
Owner/Operator Type: Operator  
Owner/Op start date: Not reported  
Owner/Op end date: Not reported

Owner/operator name: ROBERT G. HOM  
Owner/operator address: 870 PROSPECT PL  
COSTA MESA, CA 92626  
Owner/operator country: Not reported  
Owner/operator telephone: 714-804-7514  
Owner/operator email: Not reported  
Owner/operator fax: Not reported  
Owner/operator extension: Not reported  
Legal status: Other  
Owner/Operator Type: Owner  
Owner/Op start date: Not reported  
Owner/Op end date: Not reported

Handler Activities Summary:

U.S. importer of hazardous waste: No  
Mixed waste (haz. and radioactive): No  
Recycler of hazardous waste: No  
Transporter of hazardous waste: No  
Treater, storer or disposer of HW: No  
Underground injection activity: No

Map ID  
Direction  
Distance  
Elevation

MAP FINDINGS

Site

Database(s)

EDR ID Number  
EPA ID Number

**ROBERT G. HOM (Continued)**

**1024776520**

On-site burner exemption: No  
Furnace exemption: No  
Used oil fuel burner: No  
Used oil processor: No  
Used oil refiner: No  
Used oil fuel marketer to burner: No  
Used oil Specification marketer: No  
Used oil transfer facility: No  
Used oil transporter: No

Violation Status: No violations found

**R182  
NE  
1/8-1/4  
0.191 mi.  
1006 ft.**

**URSA, SALLY  
1010 W. MCARTHUR BLVD  
SANTA ANA, CA 92707**

**RCRA NonGen / NLR**

**1024773647  
CAC002993564**

**Site 2 of 14 in cluster R**

**Relative:  
Higher**

RCRA NonGen / NLR:

**Actual:  
29 ft.**

Date form received by agency: 2018-12-18 00:00:00.0  
Facility name: URSA, SALLY  
Facility address: 1010 W. MCARTHUR BLVD  
SANTA ANA, CA 92707  
EPA ID: CAC002993564  
Contact: URSA, SALLY  
Contact address: 1010 W. MCARTHUR BLVD  
SANTA ANA, CA 92707  
Contact country: Not reported  
Contact telephone: 714-951-4495  
Contact email: ANDREW@PWSEI.COM  
EPA Region: 09  
Classification: Non-Generator  
Description: Handler: Non-Generators do not presently generate hazardous waste

Owner/Operator Summary:

Owner/operator name: URSA, SALLY  
Owner/operator address: 1010 W. MCARTHUR BLVD  
SANTA ANA, CA 92707  
Owner/operator country: Not reported  
Owner/operator telephone: 714-951-4495  
Owner/operator email: Not reported  
Owner/operator fax: Not reported  
Owner/operator extension: Not reported  
Legal status: Other  
Owner/Operator Type: Operator  
Owner/Op start date: Not reported  
Owner/Op end date: Not reported

Owner/operator name: URSA, SALLY  
Owner/operator address: 1010 W. MCARTHUR BLVD  
SANTA ANA, CA 92707  
Owner/operator country: Not reported  
Owner/operator telephone: 714-951-4495  
Owner/operator email: Not reported  
Owner/operator fax: Not reported  
Owner/operator extension: Not reported  
Legal status: Other  
Owner/Operator Type: Owner

Map ID  
Direction  
Distance  
Elevation

MAP FINDINGS

Site

Database(s)

EDR ID Number  
EPA ID Number

**URSA, SALLY (Continued)**

**1024773647**

Owner/Op start date: Not reported  
Owner/Op end date: Not reported

Handler Activities Summary:

U.S. importer of hazardous waste: No  
Mixed waste (haz. and radioactive): No  
Recycler of hazardous waste: No  
Transporter of hazardous waste: No  
Treater, storer or disposer of HW: No  
Underground injection activity: No  
On-site burner exemption: No  
Furnace exemption: No  
Used oil fuel burner: No  
Used oil processor: No  
Used oil refiner: No  
Used oil fuel marketer to burner: No  
Used oil Specification marketer: No  
Used oil transfer facility: No  
Used oil transporter: No

Violation Status: No violations found

**R183  
NE  
1/8-1/4  
0.191 mi.  
1006 ft.**

**1000 W MACATHUR BLVD #114  
SANTA ANA, CA 92707**

**RCRA NonGen / NLR 1025848416  
CAC003028467**

**Site 3 of 14 in cluster R**

**Relative:  
Higher  
Actual:  
29 ft.**

RCRA NonGen / NLR:  
Date form received by agency: 2019-08-08 00:00:00.0  
Facility name: Not reported  
Facility address: 1000 W MACATHUR BLVD #114  
SANTA ANA, CA 92707-4662  
EPA ID: CAC003028467  
Contact: REBECCA CHEHADE  
Contact address: 1000 W MACATHUR BLVD #114  
SANTA ANA, CA 92707-4662  
Contact country: Not reported  
Contact telephone: 714-856-1185  
Contact email: GENEVADEGUIRE@ALLIANCE-ENVIRO.COM  
EPA Region: 09  
Classification: Non-Generator  
Description: Handler: Non-Generators do not presently generate hazardous waste

Owner/Operator Summary:

Owner/operator name: REBECCA CHEHADE  
Owner/operator address: 1000 W MACATHUR BLVD #114  
SANTA ANA, CA 92707  
Owner/operator country: Not reported  
Owner/operator telephone: 714-856-1185  
Owner/operator email: Not reported  
Owner/operator fax: Not reported  
Owner/operator extension: Not reported  
Legal status: Other  
Owner/Operator Type: Operator  
Owner/Op start date: Not reported  
Owner/Op end date: Not reported

Map ID  
Direction  
Distance  
Elevation

MAP FINDINGS

Site

Database(s)

EDR ID Number  
EPA ID Number

(Continued)

1025848416

Owner/operator name: REBECCA CHEHADE  
Owner/operator address: 1000 W MACATHUR BLVD #114  
SANTA ANA, CA 92707  
Owner/operator country: Not reported  
Owner/operator telephone: 711-856-1185  
Owner/operator email: Not reported  
Owner/operator fax: Not reported  
Owner/operator extension: Not reported  
Legal status: Other  
Owner/Operator Type: Owner  
Owner/Op start date: Not reported  
Owner/Op end date: Not reported

Handler Activities Summary:

U.S. importer of hazardous waste: No  
Mixed waste (haz. and radioactive): No  
Recycler of hazardous waste: No  
Transporter of hazardous waste: No  
Treater, storer or disposer of HW: No  
Underground injection activity: No  
On-site burner exemption: No  
Furnace exemption: No  
Used oil fuel burner: No  
Used oil processor: No  
User oil refiner: No  
Used oil fuel marketer to burner: No  
Used oil Specification marketer: No  
Used oil transfer facility: No  
Used oil transporter: No

Violation Status: No violations found

R184  
NE  
1/8-1/4  
0.191 mi.  
1006 ft.

1040 W MACARTHUR BLVD APT 30  
SANTA ANA, CA 92707  
Site 4 of 14 in cluster R

RCRA NonGen / NLR 1025855619  
CAC003035896

Relative:  
Higher  
Actual:  
29 ft.

RCRA NonGen / NLR:  
Date form received by agency: 2019-09-26 00:00:00.0  
Facility name: Not reported  
Facility address: 1040 W MACARTHUR BLVD APT 30  
SANTA ANA, CA 92707  
EPA ID: CAC003035896  
Contact: CURTIS CONVERSE  
Contact address: 1040 W MACARTHUR BLVD APT 30  
SANTA ANA, CA 92707  
Contact country: Not reported  
Contact telephone: 626-641-9006  
Contact email: NANCYRUIZ@ALLIANCE-ENVIRO.COM  
EPA Region: 09  
Classification: Non-Generator  
Description: Handler: Non-Generators do not presently generate hazardous waste

Owner/Operator Summary:

Owner/operator name: CURTIS CONVERSE  
Owner/operator address: 1040 W MACARTHUR BLVD APT 30  
SANTA ANA, CA 92707



Map ID  
Direction  
Distance  
Elevation

MAP FINDINGS

Site

Database(s)

EDR ID Number  
EPA ID Number

(Continued)

1025855619

Owner/operator country: Not reported  
Owner/operator telephone: 626-641-9006  
Owner/operator email: Not reported  
Owner/operator fax: Not reported  
Owner/operator extension: Not reported  
Legal status: Other  
Owner/Operator Type: Operator  
Owner/Op start date: Not reported  
Owner/Op end date: Not reported

Owner/operator name: CURTIS CONVERSE  
Owner/operator address: 1040 W MACARTHUR BLVD APT 30  
SANTA ANA, CA 92707

Owner/operator country: Not reported  
Owner/operator telephone: 626-641-9006  
Owner/operator email: Not reported  
Owner/operator fax: Not reported  
Owner/operator extension: Not reported  
Legal status: Other  
Owner/Operator Type: Owner  
Owner/Op start date: Not reported  
Owner/Op end date: Not reported

Handler Activities Summary:

U.S. importer of hazardous waste: No  
Mixed waste (haz. and radioactive): Not reported  
Recycler of hazardous waste: No  
Transporter of hazardous waste: No  
Treater, storer or disposer of HW: No  
Underground injection activity: No  
On-site burner exemption: No  
Furnace exemption: No  
Used oil fuel burner: No  
Used oil processor: No  
User oil refiner: No  
Used oil fuel marketer to burner: No  
Used oil Specification marketer: No  
Used oil transfer facility: No  
Used oil transporter: No

Violation Status: No violations found

R185  
NE  
1/8-1/4  
0.191 mi.  
1006 ft.

1010 WEST MACARTHUR BOULEVARD APT 5  
SANTA ANA, CA 92707  
Site 5 of 14 in cluster R

RCRA NonGen / NLR 1025833472  
CAC003013049

Relative:  
Higher  
Actual:  
29 ft.

RCRA NonGen / NLR:  
Date form received by agency: 2019-05-02 00:00:00.0  
Facility name: Not reported  
Facility address: 1010 WEST MACARTHUR BOULEVARD APT 5  
SANTA ANA, CA 92707  
EPA ID: CAC003013049  
Contact: GLORIA DUWALT  
Contact address: 1010 WEST MACARTHUR BOULEVARD APT 5  
SANTA ANA, CA 92707  
Contact country: Not reported

Map ID  
Direction  
Distance  
Elevation

MAP FINDINGS

Site

Database(s)

EDR ID Number  
EPA ID Number

(Continued)

1025833472

Contact telephone: 714-981-0490  
Contact email: NANCYRUIZ@ALLIANCE-ENVIRO.COM  
EPA Region: 09  
Classification: Non-Generator  
Description: Handler: Non-Generators do not presently generate hazardous waste

Owner/Operator Summary:

Owner/operator name: GLORIA DUWALT  
Owner/operator address: 1010 WEST MACARTHUR BOULEVARD APT 5  
SANTA ANA, CA 92707

Owner/operator country: Not reported  
Owner/operator telephone: 714-981-0490  
Owner/operator email: Not reported  
Owner/operator fax: Not reported  
Owner/operator extension: Not reported  
Legal status: Other  
Owner/Operator Type: Owner  
Owner/Op start date: Not reported  
Owner/Op end date: Not reported

Owner/operator name: GLORIA DUWALT  
Owner/operator address: 1010 WEST MACARTHUR BOULEVARD APT 5  
SANTA ANA, CA 92707

Owner/operator country: Not reported  
Owner/operator telephone: 714-981-0490  
Owner/operator email: Not reported  
Owner/operator fax: Not reported  
Owner/operator extension: Not reported  
Legal status: Other  
Owner/Operator Type: Operator  
Owner/Op start date: Not reported  
Owner/Op end date: Not reported

Handler Activities Summary:

U.S. importer of hazardous waste: No  
Mixed waste (haz. and radioactive): No  
Recycler of hazardous waste: No  
Transporter of hazardous waste: Yes  
Treater, storer or disposer of HW: Yes  
Underground injection activity: No  
On-site burner exemption: No  
Furnace exemption: No  
Used oil fuel burner: No  
Used oil processor: No  
User oil refiner: No  
Used oil fuel marketer to burner: No  
Used oil Specification marketer: No  
Used oil transfer facility: No  
Used oil transporter: No

Violation Status: No violations found

Map ID  
Direction  
Distance  
Elevation

MAP FINDINGS

Site

Database(s)

EDR ID Number  
EPA ID Number

R186  
NE  
1/8-1/4  
0.191 mi.  
1006 ft.

1010 MACARTHUR BOULEVARD APT 49  
SANTA ANA, CA 92707

RCRA NonGen / NLR 1025848903  
CAC003028957

Site 6 of 14 in cluster R

Relative:  
Higher  
Actual:  
29 ft.

RCRA NonGen / NLR:  
Date form received by agency: 2019-08-12 00:00:00.0  
Facility name: Not reported  
Facility address: 1010 MACARTHUR BOULEVARD APT 49  
SANTA ANA, CA 92707  
EPA ID: CAC003028957  
Contact: DENISE ALLEN  
Contact address: 1010 MACARTHUR BOULEVARD APT 49  
SANTA ANA, CA 92707  
Contact country: Not reported  
Contact telephone: 949-350-5689  
Contact email: NANCYRUIZ@ALLIANCE-ENVIRO.COM  
EPA Region: 09  
Classification: Non-Generator  
Description: Handler: Non-Generators do not presently generate hazardous waste

Owner/Operator Summary:

Owner/operator name: DENISE ALLEN  
Owner/operator address: 1010 MACARTHUR BOULEVARD APT 49  
SANTA ANA, CA 92707  
Owner/operator country: Not reported  
Owner/operator telephone: 949-350-5689  
Owner/operator email: Not reported  
Owner/operator fax: Not reported  
Owner/operator extension: Not reported  
Legal status: Other  
Owner/Operator Type: Operator  
Owner/Op start date: Not reported  
Owner/Op end date: Not reported

Owner/operator name: DENISE ALLEN  
Owner/operator address: 1010 MACARTHUR BOULEVARD APT 49  
SANTA ANA, CA 92707  
Owner/operator country: Not reported  
Owner/operator telephone: 949-350-5689  
Owner/operator email: Not reported  
Owner/operator fax: Not reported  
Owner/operator extension: Not reported  
Legal status: Other  
Owner/Operator Type: Owner  
Owner/Op start date: Not reported  
Owner/Op end date: Not reported

Handler Activities Summary:

U.S. importer of hazardous waste: No  
Mixed waste (haz. and radioactive): No  
Recycler of hazardous waste: No  
Transporter of hazardous waste: No  
Treater, storer or disposer of HW: No  
Underground injection activity: No  
On-site burner exemption: No  
Furnace exemption: No

Map ID  
Direction  
Distance  
Elevation

MAP FINDINGS

Site

Database(s)

EDR ID Number  
EPA ID Number

(Continued)

1025848903

Used oil fuel burner: No  
Used oil processor: No  
User oil refiner: No  
Used oil fuel marketer to burner: No  
Used oil Specification marketer: No  
Used oil transfer facility: No  
Used oil transporter: No

Violation Status: No violations found

R187  
NE  
1/8-1/4  
0.191 mi.  
1006 ft.

1030 W MACARTHUR BLVD APT 63  
SANTA ANA, CA 92707  
Site 7 of 14 in cluster R

RCRA NonGen / NLR 1025857795  
CAC003038265

Relative:  
Higher

RCRA NonGen / NLR:

Actual:  
29 ft.

Date form received by agency: 2019-10-10 00:00:00.0  
Facility name: Not reported  
Facility address: 1030 W MACARTHUR BLVD APT 63  
SANTA ANA, CA 92707-4674  
EPA ID: CAC003038265  
Contact: BOB RITNER  
Contact address: 1030 W MACARTHUR BLVD APT 63  
SANTA ANA, CA 92707-4674  
Contact country: Not reported  
Contact telephone: 714-624-8659  
Contact email: NANCYRUIZ@ALLIANCE-ENVIRO.COM  
EPA Region: 09  
Classification: Non-Generator  
Description: Handler: Non-Generators do not presently generate hazardous waste

Owner/Operator Summary:

Owner/operator name: BOB RITNER  
Owner/operator address: 1030 W MACARTHUR BLVD APT 63  
SANTA ANA, CA 92707

Owner/operator country: Not reported  
Owner/operator telephone: 714-624-8659  
Owner/operator email: Not reported  
Owner/operator fax: Not reported  
Owner/operator extension: Not reported  
Legal status: Other  
Owner/Operator Type: Owner  
Owner/Op start date: Not reported  
Owner/Op end date: Not reported

Owner/operator name: BOB RITNER  
Owner/operator address: 1030 W MACARTHUR BLVD APT 63  
SANTA ANA, CA 92707

Owner/operator country: Not reported  
Owner/operator telephone: 714-624-8659  
Owner/operator email: Not reported  
Owner/operator fax: Not reported  
Owner/operator extension: Not reported  
Legal status: Other  
Owner/Operator Type: Operator  
Owner/Op start date: Not reported  
Owner/Op end date: Not reported

Map ID  
Direction  
Distance  
Elevation

MAP FINDINGS

Site

Database(s)

EDR ID Number  
EPA ID Number

(Continued)

1025857795

Handler Activities Summary:

U.S. importer of hazardous waste: No  
Mixed waste (haz. and radioactive): Not reported  
Recycler of hazardous waste: No  
Transporter of hazardous waste: No  
Treater, storer or disposer of HW: No  
Underground injection activity: No  
On-site burner exemption: No  
Furnace exemption: No  
Used oil fuel burner: No  
Used oil processor: No  
User oil refiner: No  
Used oil fuel marketer to burner: No  
Used oil Specification marketer: No  
Used oil transfer facility: No  
Used oil transporter: No

Violation Status: No violations found

R188  
NE  
1/8-1/4  
0.191 mi.  
1006 ft.

LEWIS, ANTHONY  
1040 W MACARTHUR  
SANTA ANA, CA 92707  
Site 8 of 14 in cluster R

RCRA NonGen / NLR 1024753309  
CAC002973121

Relative:  
Higher  
Actual:  
29 ft.

RCRA NonGen / NLR:  
Date form received by agency: 2018-07-27 00:00:00.0  
Facility name: LEWIS, ANTHONY  
Facility address: 1040 W MACARTHUR  
SANTA ANA, CA 92707  
EPA ID: CAC002973121  
Contact: LEWIS, ANTHONY  
Contact address: 1040 W MACARTHUR  
SANTA ANA, CA 92707  
Contact country: Not reported  
Contact telephone: 714-661-4047  
Contact email: SARAH@PWSEI.COM  
EPA Region: 09  
Classification: Non-Generator  
Description: Handler: Non-Generators do not presently generate hazardous waste

Owner/Operator Summary:

Owner/operator name: LEWIS, ANTHONY  
Owner/operator address: 1040 W MACARTHUR  
SANTA ANA, CA 92707  
Owner/operator country: Not reported  
Owner/operator telephone: 714-661-4047  
Owner/operator email: Not reported  
Owner/operator fax: Not reported  
Owner/operator extension: Not reported  
Legal status: Other  
Owner/Operator Type: Owner  
Owner/Op start date: Not reported  
Owner/Op end date: Not reported  
Owner/operator name: LEWIS, ANTHONY  
Owner/operator address: 1040 W MACARTHUR  
SANTA ANA, CA 92707

Map ID  
Direction  
Distance  
Elevation

MAP FINDINGS

Site

Database(s)

EDR ID Number  
EPA ID Number

**LEWIS, ANTHONY (Continued)**

**1024753309**

Owner/operator country: Not reported  
Owner/operator telephone: 714-661-4047  
Owner/operator email: Not reported  
Owner/operator fax: Not reported  
Owner/operator extension: Not reported  
Legal status: Other  
Owner/Operator Type: Operator  
Owner/Op start date: Not reported  
Owner/Op end date: Not reported

Handler Activities Summary:

U.S. importer of hazardous waste: No  
Mixed waste (haz. and radioactive): No  
Recycler of hazardous waste: No  
Transporter of hazardous waste: Yes  
Treater, storer or disposer of HW: No  
Underground injection activity: No  
On-site burner exemption: No  
Furnace exemption: No  
Used oil fuel burner: No  
Used oil processor: No  
User oil refiner: No  
Used oil fuel marketer to burner: No  
Used oil Specification marketer: No  
Used oil transfer facility: No  
Used oil transporter: No

Violation Status: No violations found

**R189**  
**NE**  
**1/8-1/4**  
**0.191 mi.**  
**1006 ft.**

**1000 W MACARTHUR BL APT 144**  
**SANTA ANA, CA 92707**

**Site 9 of 14 in cluster R**

**RCRA NonGen / NLR 1025848467**  
**CAC003028518**

**Relative:**  
**Higher**  
**Actual:**  
**29 ft.**

RCRA NonGen / NLR:  
Date form received by agency: 2019-08-08 00:00:00  
Facility name: Not reported  
Facility address: 1000 W MACARTHUR BL APT 144  
SANTA ANA, CA 92707  
EPA ID: CAC003028518  
Contact: REBECCA CHEHADE  
Contact address: 1000 W MACARTHUR BL APT 144  
SANTA ANA, CA 92707  
Contact country: Not reported  
Contact telephone: 714-856-1185  
Contact email: NANCYRUIZ@ALLIANCE-ENVIRO.COM  
EPA Region: 09  
Classification: Non-Generator  
Description: Handler: Non-Generators do not presently generate hazardous waste

Owner/Operator Summary:

Owner/operator name: REBECCA CHEHADE  
Owner/operator address: 1000 W MACARTHUR BL APT 144  
SANTA ANA, CA 92707  
Owner/operator country: Not reported  
Owner/operator telephone: 714-856-1185  
Owner/operator email: Not reported

Map ID  
Direction  
Distance  
Elevation

MAP FINDINGS

Site

Database(s)

EDR ID Number  
EPA ID Number

(Continued)

1025848467

Owner/operator fax: Not reported  
Owner/operator extension: Not reported  
Legal status: Other  
Owner/Operator Type: Owner  
Owner/Op start date: Not reported  
Owner/Op end date: Not reported

Owner/operator name: REBECCA CHEHADE  
Owner/operator address: 1000 W MACARTHUR BL APT 144  
SANTA ANA, CA 92707

Owner/operator country: Not reported  
Owner/operator telephone: 714-856-1185  
Owner/operator email: Not reported  
Owner/operator fax: Not reported  
Owner/operator extension: Not reported  
Legal status: Other  
Owner/Operator Type: Operator  
Owner/Op start date: Not reported  
Owner/Op end date: Not reported

Handler Activities Summary:

U.S. importer of hazardous waste: No  
Mixed waste (haz. and radioactive): No  
Recycler of hazardous waste: No  
Transporter of hazardous waste: No  
Treater, storer or disposer of HW: No  
Underground injection activity: No  
On-site burner exemption: No  
Furnace exemption: No  
Used oil fuel burner: No  
Used oil processor: No  
User oil refiner: No  
Used oil fuel marketer to burner: No  
Used oil Specification marketer: No  
Used oil transfer facility: No  
Used oil transporter: No

Violation Status: No violations found

R190  
NE  
1/8-1/4  
0.191 mi.  
1006 ft.

1040 W MACARTHUR BLVD APT 39  
SANTA ANA, CA 92707  
Site 10 of 14 in cluster R

RCRA NonGen / NLR 1025859254  
CAC003039796

Relative:  
Higher  
Actual:  
29 ft.

RCRA NonGen / NLR:  
Date form received by agency: 2019-10-22 00:00:00.0  
Facility name: Not reported  
Facility address: 1040 W MACARTHUR BLVD APT 39  
SANTA ANA, CA 92707-4675  
EPA ID: CAC003039796  
Mailing address: 302 W ALPINE AVE  
SANTA ANA, CA 92707-4309  
Contact: MARIA CONSELO CORTES  
Contact address: 302 W ALPINE AVE  
SANTA ANA, CA 92707-4309  
Contact country: Not reported  
Contact telephone: 714-675-4042

Map ID  
Direction  
Distance  
Elevation

MAP FINDINGS

Site

Database(s)

EDR ID Number  
EPA ID Number

(Continued)

1025859254

Contact email: NANCYRUIZ@ALLIANCE-ENVIRO.COM  
EPA Region: 09  
Classification: Non-Generator  
Description: Handler: Non-Generators do not presently generate hazardous waste

Owner/Operator Summary:

Owner/operator name: MARIA CONSELO CORTES  
Owner/operator address: 302 W ALPINE AVE  
SANTA ANA, CA 92707

Owner/operator country: Not reported  
Owner/operator telephone: 714-675-4042  
Owner/operator email: Not reported  
Owner/operator fax: Not reported  
Owner/operator extension: Not reported  
Legal status: Other  
Owner/Operator Type: Owner  
Owner/Op start date: Not reported  
Owner/Op end date: Not reported

Owner/operator name: MARIA CONSELO CORTES  
Owner/operator address: 302 W ALPINE AVE  
SANTA ANA, CA 92707

Owner/operator country: Not reported  
Owner/operator telephone: 714-675-4042  
Owner/operator email: Not reported  
Owner/operator fax: Not reported  
Owner/operator extension: Not reported  
Legal status: Other  
Owner/Operator Type: Operator  
Owner/Op start date: Not reported  
Owner/Op end date: Not reported

Handler Activities Summary:

U.S. importer of hazardous waste: No  
Mixed waste (haz. and radioactive): Not reported  
Recycler of hazardous waste: No  
Transporter of hazardous waste: No  
Treater, storer or disposer of HW: No  
Underground injection activity: No  
On-site burner exemption: No  
Furnace exemption: No  
Used oil fuel burner: No  
Used oil processor: No  
User oil refiner: No  
Used oil fuel marketer to burner: No  
Used oil Specification marketer: No  
Used oil transfer facility: No  
Used oil transporter: No

Violation Status: No violations found



Map ID  
Direction  
Distance  
Elevation

MAP FINDINGS

Site

Database(s)

EDR ID Number  
EPA ID Number

R191  
NE  
1/8-1/4  
0.191 mi.  
1006 ft.

1040 MACARTHUR BOULEVARD APT 74  
SANTA ANA, CA 92707

RCRA NonGen / NLR 1025836694  
CAC003016282

Site 11 of 14 in cluster R

Relative:  
Higher

RCRA NonGen / NLR:

Actual:  
29 ft.

Date form received by agency: 2019-05-22 00:00:00.0  
Facility name: Not reported  
Facility address: 1040 MACARTHUR BOULEVARD APT 74  
SANTA ANA, CA 92707  
EPA ID: CAC003016282  
Contact: MOISES BENITEZ  
Contact address: 1040 MACARTHUR BOULEVARD APT 74  
SANTA ANA, CA 92707  
Contact country: Not reported  
Contact telephone: 657-346-8499  
Contact email: NANCYRUIZ@ALLIANCE-ENVIRO.COM  
EPA Region: 09  
Classification: Non-Generator  
Description: Handler: Non-Generators do not presently generate hazardous waste

Owner/Operator Summary:

Owner/operator name: MOISES BENITEZ  
Owner/operator address: 1040 MACARTHUR BOULEVARD APT 74  
SANTA ANA, CA 92707

Owner/operator country: Not reported  
Owner/operator telephone: 657-346-8499  
Owner/operator email: Not reported  
Owner/operator fax: Not reported  
Owner/operator extension: Not reported  
Legal status: Other  
Owner/Operator Type: Owner  
Owner/Op start date: Not reported  
Owner/Op end date: Not reported

Owner/operator name: MOISES BENITEZ  
Owner/operator address: 1040 MACARTHUR BOULEVARD APT 74  
SANTA ANA, CA 92707

Owner/operator country: Not reported  
Owner/operator telephone: 657-346-8499  
Owner/operator email: Not reported  
Owner/operator fax: Not reported  
Owner/operator extension: Not reported  
Legal status: Other  
Owner/Operator Type: Operator  
Owner/Op start date: Not reported  
Owner/Op end date: Not reported

Handler Activities Summary:

U.S. importer of hazardous waste: No  
Mixed waste (haz. and radioactive): No  
Recycler of hazardous waste: No  
Transporter of hazardous waste: Yes  
Treater, storer or disposer of HW: Yes  
Underground injection activity: No  
On-site burner exemption: No  
Furnace exemption: No

Map ID  
Direction  
Distance  
Elevation

MAP FINDINGS

Site

Database(s)

EDR ID Number  
EPA ID Number

(Continued)

1025836694

Used oil fuel burner: No  
Used oil processor: No  
User oil refiner: No  
Used oil fuel marketer to burner: No  
Used oil Specification marketer: No  
Used oil transfer facility: No  
Used oil transporter: No

Violation Status: No violations found

R192  
NE  
1/8-1/4  
0.191 mi.  
1006 ft.

**KENNETH LEVINE**  
**1030 WEST MACARTHUR BOULEVARD**  
**SANTA ANA, CA 92707**

RCRA NonGen / NLR

1024776627  
CAC002996564

Site 12 of 14 in cluster R

Relative:  
Higher

RCRA NonGen / NLR:

Actual:  
29 ft.

Date form received by agency: 2019-01-15 00:00:00.0  
Facility name: KENNETH LEVINE  
Facility address: 1030 WEST MACARTHUR BOULEVARD  
#148  
SANTA ANA, CA 92707  
EPA ID: CAC002996564  
Contact: KENNETH LEVINE  
Contact address: 1030 WEST MACARTHUR BOULEVARD #148  
SANTA ANA, CA 92707  
Contact country: Not reported  
Contact telephone: 949-201-9528  
Contact email: BRYAN@ALLAMERICANAGI.COM  
EPA Region: 09  
Classification: Non-Generator  
Description: Handler: Non-Generators do not presently generate hazardous waste

Owner/Operator Summary:

Owner/operator name: KENNETH LEVINE  
Owner/operator address: 1030 WEST MACARTHUR BOULEVARD #148  
SANTA ANA, CA 92707  
Owner/operator country: Not reported  
Owner/operator telephone: 949-201-9528  
Owner/operator email: Not reported  
Owner/operator fax: Not reported  
Owner/operator extension: Not reported  
Legal status: Other  
Owner/Operator Type: Operator  
Owner/Op start date: Not reported  
Owner/Op end date: Not reported

Owner/operator name: KENNETH LEVINE  
Owner/operator address: 1030 WEST MACARTHUR BOULEVARD #148  
SANTA ANA, CA 92707  
Owner/operator country: Not reported  
Owner/operator telephone: 949-201-9528  
Owner/operator email: Not reported  
Owner/operator fax: Not reported  
Owner/operator extension: Not reported  
Legal status: Other  
Owner/Operator Type: Owner  
Owner/Op start date: Not reported

Map ID  
Direction  
Distance  
Elevation

MAP FINDINGS

Site

Database(s)

EDR ID Number  
EPA ID Number

**KENNETH LEVINE (Continued)**

**1024776627**

Owner/Op end date: Not reported

Handler Activities Summary:

U.S. importer of hazardous waste: No  
Mixed waste (haz. and radioactive): No  
Recycler of hazardous waste: No  
Transporter of hazardous waste: No  
Treater, storer or disposer of HW: No  
Underground injection activity: No  
On-site burner exemption: No  
Furnace exemption: No  
Used oil fuel burner: No  
Used oil processor: No  
User oil refiner: No  
Used oil fuel marketer to burner: No  
Used oil Specification marketer: No  
Used oil transfer facility: No  
Used oil transporter: No

Violation Status: No violations found

**R193  
NE  
1/8-1/4  
0.191 mi.  
1006 ft.**

**1010 W MACARTHUR BLVD APT 52  
SANTA ANA, CA 92707**

**RCRA NonGen / NLR 1025859244  
CAC003039784**

**Site 13 of 14 in cluster R**

**Relative:  
Higher  
Actual:  
29 ft.**

RCRA NonGen / NLR:  
Date form received by agency: 2019-10-22 00:00:00.0  
Facility name: Not reported  
Facility address: 1010 W MACARTHUR BLVD APT 52  
SANTA ANA, CA 92707-4673  
EPA ID: CAC003039784  
Contact: GLORIA DUWALT  
Contact address: 1010 W MACARTHUR BLVD APT 52  
SANTA ANA, CA 92707-4673  
Contact country: Not reported  
Contact telephone: 714-981-0490  
Contact email: NANCYRUIZ@ALLIANCE-ENVIRO.COM  
EPA Region: 09  
Classification: Non-Generator  
Description: Handler: Non-Generators do not presently generate hazardous waste

Owner/Operator Summary:

Owner/operator name: GLORIA DUWALT  
Owner/operator address: 1010 W MACARTHUR BLVD APT 52  
SANTA ANA, CA 92707  
Owner/operator country: Not reported  
Owner/operator telephone: 714-981-0490  
Owner/operator email: Not reported  
Owner/operator fax: Not reported  
Owner/operator extension: Not reported  
Legal status: Other  
Owner/Operator Type: Owner  
Owner/Op start date: Not reported  
Owner/Op end date: Not reported  
Owner/operator name: GLORIA DUWALT

Map ID  
Direction  
Distance  
Elevation

MAP FINDINGS

Site

Database(s)

EDR ID Number  
EPA ID Number

(Continued)

1025859244

Owner/operator address: 1010 W MACARTHUR BLVD APT 52  
SANTA ANA, CA 92707  
Owner/operator country: Not reported  
Owner/operator telephone: 714-981-0490  
Owner/operator email: Not reported  
Owner/operator fax: Not reported  
Owner/operator extension: Not reported  
Legal status: Other  
Owner/Operator Type: Operator  
Owner/Op start date: Not reported  
Owner/Op end date: Not reported

Handler Activities Summary:

U.S. importer of hazardous waste: No  
Mixed waste (haz. and radioactive): Not reported  
Recycler of hazardous waste: No  
Transporter of hazardous waste: No  
Treater, storer or disposer of HW: No  
Underground injection activity: No  
On-site burner exemption: No  
Furnace exemption: No  
Used oil fuel burner: No  
Used oil processor: No  
User oil refiner: No  
Used oil fuel marketer to burner: No  
Used oil Specification marketer: No  
Used oil transfer facility: No  
Used oil transporter: No

Violation Status: No violations found

R194  
NE  
1/8-1/4  
0.191 mi.  
1006 ft.

**OC GATEWAY HOUSING**  
**1010 W MACARTHUR BLVD UNIT 31**  
**SANTA ANA, CA 92707**  
**Site 14 of 14 in cluster R**

RCRA NonGen / NLR 1024765451  
CAC002985320

Relative:  
Higher  
Actual:  
29 ft.

RCRA NonGen / NLR:  
Date form received by agency: 2018-10-17 00:00:00.0  
Facility name: OC GATEWAY HOUSING  
Facility address: 1010 W MACARTHUR BLVD UNIT 31  
SANTA ANA, CA 92707  
EPA ID: CAC002985320  
Mailing address: 1300 BRISTOL ST NORTH SUITE 100  
NEWPORT BEACH, CA 92660  
Contact: JEANNE CARLIN  
Contact address: 1300 BRISTOL ST NORTH SUITE 100  
NEWPORT BEACH, CA 92660  
Contact country: Not reported  
Contact telephone: 805-689-6157  
Contact email: AMARTINO@VIKINGENVIRO.COM  
EPA Region: 09  
Classification: Non-Generator  
Description: Handler: Non-Generators do not presently generate hazardous waste

Owner/Operator Summary:  
Owner/operator name: JEANNE CARLIN  
Owner/operator address: 1300 BRISTOL ST NORTH SUITE 100

Map ID  
Direction  
Distance  
Elevation

MAP FINDINGS

Site

Database(s)

EDR ID Number  
EPA ID Number

**OC GATEWAY HOUSING (Continued)**

**1024765451**

NEWPORT BEACH, CA 92660  
Owner/operator country: Not reported  
Owner/operator telephone: 805-689-6157  
Owner/operator email: Not reported  
Owner/operator fax: Not reported  
Owner/operator extension: Not reported  
Legal status: Other  
Owner/Operator Type: Operator  
Owner/Op start date: Not reported  
Owner/Op end date: Not reported  
  
Owner/operator name: JEANNE CARLIN  
Owner/operator address: 1300 BRISTOL ST NORTH SUITE 100  
NEWPORT BEACH, CA 92660  
Owner/operator country: Not reported  
Owner/operator telephone: 805-689-6157  
Owner/operator email: Not reported  
Owner/operator fax: Not reported  
Owner/operator extension: Not reported  
Legal status: Other  
Owner/Operator Type: Owner  
Owner/Op start date: Not reported  
Owner/Op end date: Not reported

Handler Activities Summary:

U.S. importer of hazardous waste: No  
Mixed waste (haz. and radioactive): No  
Recycler of hazardous waste: No  
Transporter of hazardous waste: No  
Treater, storer or disposer of HW: No  
Underground injection activity: No  
On-site burner exemption: No  
Furnace exemption: No  
Used oil fuel burner: No  
Used oil processor: No  
User oil refiner: No  
Used oil fuel marketer to burner: No  
Used oil Specification marketer: No  
Used oil transfer facility: No  
Used oil transporter: No

Violation Status: No violations found

**S195**  
**North**  
**1/8-1/4**  
**0.206 mi.**  
**1089 ft.**

**CVS PHARMACY #16072**  
**3300 S BRISTOL ST STE B**  
**SANTA ANA, CA 92704**  
**Site 1 of 5 in cluster S**

**CERS HAZ WASTE S113803800**  
**N/A**

**Relative:**  
**Higher**  
**Actual:**  
**38 ft.**

CERS HAZ WASTE:  
Name: CVS PHARMACY #16072  
Address: 3300 S BRISTOL ST STE B  
City,State,Zip: SANTA ANA, CA 92704  
Site ID: 368289  
CERS ID: 10668514  
CERS Description: Hazardous Waste Generator  
  
Affiliation:  
Affiliation Type Desc: CUPA District

Map ID  
Direction  
Distance  
Elevation

MAP FINDINGS

Site

Database(s)

EDR ID Number  
EPA ID Number

**CVS PHARMACY #16072 (Continued)**

**S113803800**

Entity Name: Orange County Env Health  
Entity Title: Not reported  
Affiliation Address: 1241 East Dyer Road Suite 120  
Affiliation City: Santa Ana  
Affiliation State: CA  
Affiliation Country: Not reported  
Affiliation Zip: 92705-5611  
Affiliation Phone: (714) 433-6000

Affiliation Type Desc: Operator  
Entity Name: Garfield Beach CVS, L.L.C  
Entity Title: Not reported  
Affiliation Address: Not reported  
Affiliation City: Not reported  
Affiliation State: Not reported  
Affiliation Country: Not reported  
Affiliation Zip: Not reported  
Affiliation Phone: (401) 765-1500

Affiliation Type Desc: Environmental Contact  
Entity Name: Verisk 3E, Regulatory Services/CVS  
Entity Title: Not reported  
Affiliation Address: 3207 Grey Hawk Ct., Ste. 200  
Affiliation City: Carlsbad  
Affiliation State: CA  
Affiliation Country: Not reported  
Affiliation Zip: 92010  
Affiliation Phone: Not reported

Affiliation Type Desc: Parent Corporation  
Entity Name: CVS Health  
Entity Title: Not reported  
Affiliation Address: Not reported  
Affiliation City: Not reported  
Affiliation State: Not reported  
Affiliation Country: Not reported  
Affiliation Zip: Not reported  
Affiliation Phone: Not reported

Affiliation Type Desc: Document Preparer  
Entity Name: Stephen Horn, Agent for Garfield Beach CVS, L.L.C.  
Entity Title: Not reported  
Affiliation Address: Not reported  
Affiliation City: Not reported  
Affiliation State: Not reported  
Affiliation Country: Not reported  
Affiliation Zip: Not reported  
Affiliation Phone: Not reported

Affiliation Type Desc: Facility Mailing Address  
Entity Name: Mailing Address  
Entity Title: Not reported  
Affiliation Address: CVS Health, Attn: Dianne E. Durand, Licensing, One CVS Drive G MC 1160  
Affiliation City: Woonsocket  
Affiliation State: RI  
Affiliation Country: Not reported  
Affiliation Zip: 02895

Map ID  
 Direction  
 Distance  
 Elevation

MAP FINDINGS

Site

Database(s)

EDR ID Number  
 EPA ID Number

**CVS PHARMACY #16072 (Continued)**

**S113803800**

Affiliation Phone: Not reported

Affiliation Type Desc: Identification Signer  
 Entity Name: Stephen Horn, Agent for Garfield Beach CVS, L.L.C.  
 Entity Title: Regulatory Compliance Specialist, Verisk 3E  
 Affiliation Address: Not reported  
 Affiliation City: Not reported  
 Affiliation State: Not reported  
 Affiliation Country: Not reported  
 Affiliation Zip: Not reported  
 Affiliation Phone: Not reported

Affiliation Type Desc: Legal Owner  
 Entity Name: Garfield Beach CVS, L.L.C  
 Entity Title: Not reported  
 Affiliation Address: One CVS Drive  
 Affiliation City: Woonsocket  
 Affiliation State: RI  
 Affiliation Country: United States  
 Affiliation Zip: 02895  
 Affiliation Phone: (401) 765-1500

**S196**  
**North**  
**1/8-1/4**  
**0.206 mi.**  
**1089 ft.**

**TARGET STORE T-0250**  
**3300 S BRISTOL ST**  
**SANTA ANA, CA 92704**  
**Site 2 of 5 in cluster S**

**CERS HAZ WASTE** **S113136954**  
**HAZNET** **N/A**  
**CERS**

**Relative:**  
**Higher**  
**Actual:**  
**38 ft.**

**CERS HAZ WASTE:**  
 Name: TARGET T0250  
 Address: 3300 S BRISTOL ST  
 City,State,Zip: SANTA ANA, CA 92704  
 Site ID: 159696  
 CERS ID: 10400794  
 CERS Description: Hazardous Waste Generator

**HAZNET:**  
 Name: TARGET STORE T-0250  
 Address: 3300 S BRISTOL ST  
 Address 2: Not reported  
 City,State,Zip: SANTA ANA, CA 92704  
 Year: 2007  
 Gepaid: CAL000293494  
 Contact: USER  
 Telephone: 8005872228  
 Mailing Name: Not reported  
 Mailing Address: PO BOX 111  
 Gen County: 30  
 Waste Category: Unspecified aqueous solution  
 TSD EPA ID: CAD044429835  
 TSD County: 19  
 Disposal Method: Storage, Bulking, And/Or Transfer Off Site--No Treatment/Reovery (H010-H129) Or (H131-H135)  
 Tons: 0.1075

**Additional Info:**  
 Year: 2007

Map ID  
Direction  
Distance  
Elevation

MAP FINDINGS

Site

Database(s)

EDR ID Number  
EPA ID Number

**TARGET STORE T-0250 (Continued)**

**S113136954**

Shipment Date: 20071023  
Creation Date: 2/4/2008 18:30:20  
Receipt Date: 20071024  
Manifest ID: 000943099FLE  
Gen EPA ID: CAL000293494  
Trans EPA ID: MAD039322250  
Trans Name: CLEAN HARBORS ENV SERVICES INC  
Trans 2 EPA ID: Not reported  
Trans 2 Name: Not reported  
TSDf EPA ID: CAD044429835  
Trans Name: CLEAN HARBORS WILMINGTON LLC  
TSDf Alt EPA ID: Not reported  
TSDf Alt Name: Not reported  
Waste Code: 135  
RCRA Code: Not reported  
Meth Code: H141  
Quantity Tons: 0.09  
Waste Quantity: 180  
Quantity Unit: P  
Additional Code 1: Not reported  
Additional Code 2: Not reported  
Additional Code 3: Not reported  
Additional Code 4: Not reported  
Additional Code 5: Not reported

Year: 2007  
Shipment Date: 20071023  
Creation Date: 2/4/2008 18:30:20  
Receipt Date: 20071024  
Manifest ID: 000943307FLE  
Gen EPA ID: CAL000293494  
Trans EPA ID: MAD039322250  
Trans Name: CLEAN HARBORS ENV SERVICES INC  
Trans 2 EPA ID: Not reported  
Trans 2 Name: Not reported  
TSDf EPA ID: CAD044429835  
Trans Name: CLEAN HARBORS WILMINGTON LLC  
TSDf Alt EPA ID: Not reported  
TSDf Alt Name: Not reported  
Waste Code: 331  
RCRA Code: D001  
Meth Code: H141  
Quantity Tons: 0.125  
Waste Quantity: 250  
Quantity Unit: P  
Additional Code 1: Not reported  
Additional Code 2: Not reported  
Additional Code 3: Not reported  
Additional Code 4: Not reported  
Additional Code 5: Not reported

Year: 2007  
Shipment Date: 20071023  
Creation Date: 2/4/2008 18:30:20  
Receipt Date: 20071024  
Manifest ID: 000943307FLE  
Gen EPA ID: CAL000293494



Map ID  
Direction  
Distance  
Elevation

MAP FINDINGS

Site

Database(s)

EDR ID Number  
EPA ID Number

**TARGET STORE T-0250 (Continued)**

**S113136954**

Trans EPA ID:	MAD039322250
Trans Name:	CLEAN HARBORS ENV SERVICES INC
Trans 2 EPA ID:	Not reported
Trans 2 Name:	Not reported
TSDf EPA ID:	CAD044429835
Trans Name:	CLEAN HARBORS WILMINGTON LLC
TSDf Alt EPA ID:	Not reported
TSDf Alt Name:	Not reported
Waste Code:	135
RCRA Code:	D003
Meth Code:	H141
Quantity Tons:	0.0175
Waste Quantity:	35
Quantity Unit:	P
Additional Code 1:	D001
Additional Code 2:	Not reported
Additional Code 3:	Not reported
Additional Code 4:	Not reported
Additional Code 5:	Not reported
Year:	2007
Shipment Date:	20071023
Creation Date:	2/4/2008 18:30:20
Receipt Date:	20071024
Manifest ID:	000943307FLE
Gen EPA ID:	CAL000293494
Trans EPA ID:	MAD039322250
Trans Name:	CLEAN HARBORS ENV SERVICES INC
Trans 2 EPA ID:	Not reported
Trans 2 Name:	Not reported
TSDf EPA ID:	CAD044429835
Trans Name:	CLEAN HARBORS WILMINGTON LLC
TSDf Alt EPA ID:	Not reported
TSDf Alt Name:	Not reported
Waste Code:	221
RCRA Code:	Not reported
Meth Code:	H141
Quantity Tons:	0.075
Waste Quantity:	150
Quantity Unit:	P
Additional Code 1:	Not reported
Additional Code 2:	Not reported
Additional Code 3:	Not reported
Additional Code 4:	Not reported
Additional Code 5:	Not reported
Year:	2007
Shipment Date:	20070122
Creation Date:	8/8/2007 18:30:15
Receipt Date:	20070122
Manifest ID:	000509203JJK
Gen EPA ID:	CAL000293494
Trans EPA ID:	CAD008364432
Trans Name:	RHO CHEM CORPORATION
Trans 2 EPA ID:	Not reported
Trans 2 Name:	Not reported
TSDf EPA ID:	CAD008364432

Map ID  
Direction  
Distance  
Elevation

MAP FINDINGS

Site

Database(s)

EDR ID Number  
EPA ID Number

**TARGET STORE T-0250 (Continued)**

**S113136954**

Trans Name: RHO-CHEM CORPORATION  
TSDf Alt EPA ID: Not reported  
TSDf Alt Name: Not reported  
Waste Code: 122  
RCRA Code: D002  
Meth Code: H141  
Quantity Tons: 0.03  
Waste Quantity: 60  
Quantity Unit: P  
Additional Code 1: Not reported  
Additional Code 2: Not reported  
Additional Code 3: Not reported  
Additional Code 4: Not reported  
Additional Code 5: Not reported

Year: 2007  
Shipment Date: 20071105  
Creation Date: 2/4/2008 18:30:26  
Receipt Date: 20071106  
Manifest ID: 002923165JJK  
Gen EPA ID: CAL000293494  
Trans EPA ID: CAD008364432  
Trans Name: RHO CHEM CORPORATION  
Trans 2 EPA ID: Not reported  
Trans 2 Name: Not reported  
TSDf EPA ID: CAD008364432  
Trans Name: RHO CHEM CORPORATION  
TSDf Alt EPA ID: Not reported  
TSDf Alt Name: Not reported  
Waste Code: 122  
RCRA Code: D002  
Meth Code: H141  
Quantity Tons: 0.015  
Waste Quantity: 30  
Quantity Unit: P  
Additional Code 1: Not reported  
Additional Code 2: Not reported  
Additional Code 3: Not reported  
Additional Code 4: Not reported  
Additional Code 5: Not reported

Year: 2007  
Shipment Date: 20070315  
Creation Date: 8/11/2007 18:30:20  
Receipt Date: 20070316  
Manifest ID: 000511290JJK  
Gen EPA ID: CAL000293494  
Trans EPA ID: CAD008364432  
Trans Name: RHO CHEM CORPORATION  
Trans 2 EPA ID: Not reported  
Trans 2 Name: Not reported  
TSDf EPA ID: CAD008364432  
Trans Name: RHO CHEM CORPORATION  
TSDf Alt EPA ID: Not reported  
TSDf Alt Name: Not reported  
Waste Code: 122  
RCRA Code: D002

Map ID  
Direction  
Distance  
Elevation

MAP FINDINGS

Site

Database(s)

EDR ID Number  
EPA ID Number

**TARGET STORE T-0250 (Continued)**

**S113136954**

Meth Code:	H141
Quantity Tons:	0.03
Waste Quantity:	60
Quantity Unit:	P
Additional Code 1:	Not reported
Additional Code 2:	Not reported
Additional Code 3:	Not reported
Additional Code 4:	Not reported
Additional Code 5:	Not reported
Year:	2007
Shipment Date:	20070416
Creation Date:	10/24/2007 18:30:22
Receipt Date:	20070417
Manifest ID:	000511578JJK
Gen EPA ID:	CAL000293494
Trans EPA ID:	CAD008364432
Trans Name:	RHO CHEM CORPORATION
Trans 2 EPA ID:	Not reported
Trans 2 Name:	Not reported
TSDf EPA ID:	CAD008364432
Trans Name:	RHO CHEM CORPORATION
TSDf Alt EPA ID:	Not reported
TSDf Alt Name:	Not reported
Waste Code:	122
RCRA Code:	D002
Meth Code:	H141
Quantity Tons:	0.015
Waste Quantity:	30
Quantity Unit:	P
Additional Code 1:	Not reported
Additional Code 2:	Not reported
Additional Code 3:	Not reported
Additional Code 4:	Not reported
Additional Code 5:	Not reported
Year:	2007
Shipment Date:	20070820
Creation Date:	1/8/2008 18:30:36
Receipt Date:	20070821
Manifest ID:	003016244JJK
Gen EPA ID:	CAL000293494
Trans EPA ID:	CAD008364432
Trans Name:	RHO CHEM CORPORATION
Trans 2 EPA ID:	Not reported
Trans 2 Name:	Not reported
TSDf EPA ID:	CAD008364432
Trans Name:	RHO CHEM CORPORATION
TSDf Alt EPA ID:	Not reported
TSDf Alt Name:	Not reported
Waste Code:	122
RCRA Code:	D002
Meth Code:	H141
Quantity Tons:	0.015
Waste Quantity:	30
Quantity Unit:	P
Additional Code 1:	Not reported

Map ID  
Direction  
Distance  
Elevation

MAP FINDINGS

Site

Database(s)

EDR ID Number  
EPA ID Number

**TARGET STORE T-0250 (Continued)**

**S113136954**

Additional Code 2:	Not reported
Additional Code 3:	Not reported
Additional Code 4:	Not reported
Additional Code 5:	Not reported
Year:	2007
Shipment Date:	20070604
Creation Date:	10/18/2007 18:30:31
Receipt Date:	20070605
Manifest ID:	003017267JJK
Gen EPA ID:	CAL000293494
Trans EPA ID:	CAD008364432
Trans Name:	RHO CHEM CORPORATION
Trans 2 EPA ID:	Not reported
Trans 2 Name:	Not reported
TSDf EPA ID:	CAD008364432
Trans Name:	RHO CHEM CORPORATION
TSDf Alt EPA ID:	Not reported
TSDf Alt Name:	Not reported
Waste Code:	122
RCRA Code:	D002
Meth Code:	H141
Quantity Tons:	0.03
Waste Quantity:	60
Quantity Unit:	P
Additional Code 1:	Not reported
Additional Code 2:	Not reported
Additional Code 3:	Not reported
Additional Code 4:	Not reported
Additional Code 5:	Not reported
Year:	2007
Shipment Date:	20070723
Creation Date:	11/5/2007 18:30:43
Receipt Date:	20070724
Manifest ID:	002972747JJK
Gen EPA ID:	CAL000293494
Trans EPA ID:	CAD008364432
Trans Name:	RHO CHEM CORPORATION
Trans 2 EPA ID:	Not reported
Trans 2 Name:	Not reported
TSDf EPA ID:	CAD008364432
Trans Name:	RHO CHEM CORPORATION
TSDf Alt EPA ID:	Not reported
TSDf Alt Name:	Not reported
Waste Code:	122
RCRA Code:	D002
Meth Code:	H141
Quantity Tons:	0.015
Waste Quantity:	30
Quantity Unit:	P
Additional Code 1:	Not reported
Additional Code 2:	Not reported
Additional Code 3:	Not reported
Additional Code 4:	Not reported
Additional Code 5:	Not reported

Map ID  
Direction  
Distance  
Elevation

MAP FINDINGS

Site

Database(s)

EDR ID Number  
EPA ID Number

**TARGET STORE T-0250 (Continued)**

**S113136954**

Year: 2007  
Shipment Date: 20070924  
Creation Date: 1/9/2008 18:30:28  
Receipt Date: 20070925  
Manifest ID: 002975492JJK  
Gen EPA ID: CAL000293494  
Trans EPA ID: CAD008364432  
Trans Name: RHO CHEM CORPORATION  
Trans 2 EPA ID: Not reported  
Trans 2 Name: Not reported  
TSDf EPA ID: CAD008364432  
Trans Name: RHO CHEM CORPORATION  
TSDf Alt EPA ID: Not reported  
TSDf Alt Name: Not reported  
Waste Code: 122  
RCRA Code: D002  
Meth Code: H141  
Quantity Tons: 0.015  
Waste Quantity: 30  
Quantity Unit: P  
Additional Code 1: Not reported  
Additional Code 2: Not reported  
Additional Code 3: Not reported  
Additional Code 4: Not reported  
Additional Code 5: Not reported

Year: 2007  
Shipment Date: 20070215  
Creation Date: 8/9/2007 18:30:38  
Receipt Date: 20070216  
Manifest ID: 000507829JJK  
Gen EPA ID: CAL000293494  
Trans EPA ID: CAD008364432  
Trans Name: RHO CHEM CORPORATION  
Trans 2 EPA ID: Not reported  
Trans 2 Name: Not reported  
TSDf EPA ID: CAD008364432  
Trans Name: RHO CHEM CORPORATION  
TSDf Alt EPA ID: Not reported  
TSDf Alt Name: Not reported  
Waste Code: 122  
RCRA Code: D002  
Meth Code: H141  
Quantity Tons: 0.015  
Waste Quantity: 30  
Quantity Unit: P  
Additional Code 1: Not reported  
Additional Code 2: Not reported  
Additional Code 3: Not reported  
Additional Code 4: Not reported  
Additional Code 5: Not reported

Name: TARGET STORE T-0250  
Address: 3300 S BRISTOL ST  
Address 2: Not reported  
City,State,Zip: SANTA ANA, CA 92704

Map ID  
Direction  
Distance  
Elevation

MAP FINDINGS

Site

Database(s)

EDR ID Number  
EPA ID Number

**TARGET STORE T-0250 (Continued)**

**S113136954**

Year:	2007
Gepaid:	CAL000293494
Contact:	USER
Telephone:	8005872228
Mailing Name:	Not reported
Mailing Address:	PO BOX 111
Gen County:	30
Waste Category:	Off-specification, aged or surplus organics
TSD EPA ID:	CAD044429835
TSD County:	19
Disposal Method:	Storage, Bulking, And/Or Transfer Off Site--No Treatment/Reovery (H010-H129) Or (H131-H135)
Tons:	0.125
Additional Info:	
Year:	2007
Shipment Date:	20071023
Creation Date:	2/4/2008 18:30:20
Receipt Date:	20071024
Manifest ID:	000943099FLE
Gen EPA ID:	CAL000293494
Trans EPA ID:	MAD039322250
Trans Name:	CLEAN HARBORS ENV SERVICES INC
Trans 2 EPA ID:	Not reported
Trans 2 Name:	Not reported
TSD EPA ID:	CAD044429835
Trans Name:	CLEAN HARBORS WILMINGTON LLC
TSD EPA ID:	Not reported
TSD EPA Name:	Not reported
Waste Code:	135
RCRA Code:	Not reported
Meth Code:	H141
Quantity Tons:	0.09
Waste Quantity:	180
Quantity Unit:	P
Additional Code 1:	Not reported
Additional Code 2:	Not reported
Additional Code 3:	Not reported
Additional Code 4:	Not reported
Additional Code 5:	Not reported
Year:	2007
Shipment Date:	20071023
Creation Date:	2/4/2008 18:30:20
Receipt Date:	20071024
Manifest ID:	000943307FLE
Gen EPA ID:	CAL000293494
Trans EPA ID:	MAD039322250
Trans Name:	CLEAN HARBORS ENV SERVICES INC
Trans 2 EPA ID:	Not reported
Trans 2 Name:	Not reported
TSD EPA ID:	CAD044429835
Trans Name:	CLEAN HARBORS WILMINGTON LLC
TSD EPA ID:	Not reported
TSD EPA Name:	Not reported
Waste Code:	331
RCRA Code:	D001
Meth Code:	H141

Map ID  
Direction  
Distance  
Elevation

MAP FINDINGS

Site

Database(s)

EDR ID Number  
EPA ID Number

**TARGET STORE T-0250 (Continued)**

**S113136954**

Quantity Tons:	0.125
Waste Quantity:	250
Quantity Unit:	P
Additional Code 1:	Not reported
Additional Code 2:	Not reported
Additional Code 3:	Not reported
Additional Code 4:	Not reported
Additional Code 5:	Not reported
Year:	2007
Shipment Date:	20071023
Creation Date:	2/4/2008 18:30:20
Receipt Date:	20071024
Manifest ID:	000943307FLE
Gen EPA ID:	CAL000293494
Trans EPA ID:	MAD039322250
Trans Name:	CLEAN HARBORS ENV SERVICES INC
Trans 2 EPA ID:	Not reported
Trans 2 Name:	Not reported
TSDf EPA ID:	CAD044429835
Trans Name:	CLEAN HARBORS WILMINGTON LLC
TSDf Alt EPA ID:	Not reported
TSDf Alt Name:	Not reported
Waste Code:	135
RCRA Code:	D003
Meth Code:	H141
Quantity Tons:	0.0175
Waste Quantity:	35
Quantity Unit:	P
Additional Code 1:	D001
Additional Code 2:	Not reported
Additional Code 3:	Not reported
Additional Code 4:	Not reported
Additional Code 5:	Not reported
Year:	2007
Shipment Date:	20071023
Creation Date:	2/4/2008 18:30:20
Receipt Date:	20071024
Manifest ID:	000943307FLE
Gen EPA ID:	CAL000293494
Trans EPA ID:	MAD039322250
Trans Name:	CLEAN HARBORS ENV SERVICES INC
Trans 2 EPA ID:	Not reported
Trans 2 Name:	Not reported
TSDf EPA ID:	CAD044429835
Trans Name:	CLEAN HARBORS WILMINGTON LLC
TSDf Alt EPA ID:	Not reported
TSDf Alt Name:	Not reported
Waste Code:	221
RCRA Code:	Not reported
Meth Code:	H141
Quantity Tons:	0.075
Waste Quantity:	150
Quantity Unit:	P
Additional Code 1:	Not reported
Additional Code 2:	Not reported

Map ID  
Direction  
Distance  
Elevation

MAP FINDINGS

Site

Database(s)

EDR ID Number  
EPA ID Number

**TARGET STORE T-0250 (Continued)**

**S113136954**

Additional Code 3:	Not reported
Additional Code 4:	Not reported
Additional Code 5:	Not reported
Year:	2007
Shipment Date:	20070122
Creation Date:	8/8/2007 18:30:15
Receipt Date:	20070122
Manifest ID:	000509203JJK
Gen EPA ID:	CAL000293494
Trans EPA ID:	CAD008364432
Trans Name:	RHO CHEM CORPORATION
Trans 2 EPA ID:	Not reported
Trans 2 Name:	Not reported
TSDf EPA ID:	CAD008364432
Trans Name:	RHO-CHEM CORPORATION
TSDf Alt EPA ID:	Not reported
TSDf Alt Name:	Not reported
Waste Code:	122
RCRA Code:	D002
Meth Code:	H141
Quantity Tons:	0.03
Waste Quantity:	60
Quantity Unit:	P
Additional Code 1:	Not reported
Additional Code 2:	Not reported
Additional Code 3:	Not reported
Additional Code 4:	Not reported
Additional Code 5:	Not reported
Year:	2007
Shipment Date:	20071105
Creation Date:	2/4/2008 18:30:26
Receipt Date:	20071106
Manifest ID:	002923165JJK
Gen EPA ID:	CAL000293494
Trans EPA ID:	CAD008364432
Trans Name:	RHO CHEM CORPORATION
Trans 2 EPA ID:	Not reported
Trans 2 Name:	Not reported
TSDf EPA ID:	CAD008364432
Trans Name:	RHO CHEM CORPORATION
TSDf Alt EPA ID:	Not reported
TSDf Alt Name:	Not reported
Waste Code:	122
RCRA Code:	D002
Meth Code:	H141
Quantity Tons:	0.015
Waste Quantity:	30
Quantity Unit:	P
Additional Code 1:	Not reported
Additional Code 2:	Not reported
Additional Code 3:	Not reported
Additional Code 4:	Not reported
Additional Code 5:	Not reported
Year:	2007



Map ID  
Direction  
Distance  
Elevation

MAP FINDINGS

Site

Database(s)

EDR ID Number  
EPA ID Number

**TARGET STORE T-0250 (Continued)**

**S113136954**

Shipment Date: 20070315  
Creation Date: 8/11/2007 18:30:20  
Receipt Date: 20070316  
Manifest ID: 000511290JJK  
Gen EPA ID: CAL000293494  
Trans EPA ID: CAD008364432  
Trans Name: RHO CHEM CORPORATION  
Trans 2 EPA ID: Not reported  
Trans 2 Name: Not reported  
TSDf EPA ID: CAD008364432  
Trans Name: RHO CHEM CORPORATION  
TSDf Alt EPA ID: Not reported  
TSDf Alt Name: Not reported  
Waste Code: 122  
RCRA Code: D002  
Meth Code: H141  
Quantity Tons: 0.03  
Waste Quantity: 60  
Quantity Unit: P  
Additional Code 1: Not reported  
Additional Code 2: Not reported  
Additional Code 3: Not reported  
Additional Code 4: Not reported  
Additional Code 5: Not reported

Year: 2007  
Shipment Date: 20070416  
Creation Date: 10/24/2007 18:30:22  
Receipt Date: 20070417  
Manifest ID: 000511578JJK  
Gen EPA ID: CAL000293494  
Trans EPA ID: CAD008364432  
Trans Name: RHO CHEM CORPORATION  
Trans 2 EPA ID: Not reported  
Trans 2 Name: Not reported  
TSDf EPA ID: CAD008364432  
Trans Name: RHO CHEM CORPORATION  
TSDf Alt EPA ID: Not reported  
TSDf Alt Name: Not reported  
Waste Code: 122  
RCRA Code: D002  
Meth Code: H141  
Quantity Tons: 0.015  
Waste Quantity: 30  
Quantity Unit: P  
Additional Code 1: Not reported  
Additional Code 2: Not reported  
Additional Code 3: Not reported  
Additional Code 4: Not reported  
Additional Code 5: Not reported

Year: 2007  
Shipment Date: 20070820  
Creation Date: 1/8/2008 18:30:36  
Receipt Date: 20070821  
Manifest ID: 003016244JJK  
Gen EPA ID: CAL000293494

Map ID  
Direction  
Distance  
Elevation

MAP FINDINGS

Site

Database(s)

EDR ID Number  
EPA ID Number

**TARGET STORE T-0250 (Continued)**

**S113136954**

Trans EPA ID:	CAD008364432
Trans Name:	RHO CHEM CORPORATION
Trans 2 EPA ID:	Not reported
Trans 2 Name:	Not reported
TSDf EPA ID:	CAD008364432
Trans Name:	RHO CHEM CORPORATION
TSDf Alt EPA ID:	Not reported
TSDf Alt Name:	Not reported
Waste Code:	122
RCRA Code:	D002
Meth Code:	H141
Quantity Tons:	0.015
Waste Quantity:	30
Quantity Unit:	P
Additional Code 1:	Not reported
Additional Code 2:	Not reported
Additional Code 3:	Not reported
Additional Code 4:	Not reported
Additional Code 5:	Not reported
Year:	2007
Shipment Date:	20070604
Creation Date:	10/18/2007 18:30:31
Receipt Date:	20070605
Manifest ID:	003017267JJK
Gen EPA ID:	CAL000293494
Trans EPA ID:	CAD008364432
Trans Name:	RHO CHEM CORPORATION
Trans 2 EPA ID:	Not reported
Trans 2 Name:	Not reported
TSDf EPA ID:	CAD008364432
Trans Name:	RHO CHEM CORPORATION
TSDf Alt EPA ID:	Not reported
TSDf Alt Name:	Not reported
Waste Code:	122
RCRA Code:	D002
Meth Code:	H141
Quantity Tons:	0.03
Waste Quantity:	60
Quantity Unit:	P
Additional Code 1:	Not reported
Additional Code 2:	Not reported
Additional Code 3:	Not reported
Additional Code 4:	Not reported
Additional Code 5:	Not reported
Year:	2007
Shipment Date:	20070723
Creation Date:	11/5/2007 18:30:43
Receipt Date:	20070724
Manifest ID:	002972747JJK
Gen EPA ID:	CAL000293494
Trans EPA ID:	CAD008364432
Trans Name:	RHO CHEM CORPORATION
Trans 2 EPA ID:	Not reported
Trans 2 Name:	Not reported
TSDf EPA ID:	CAD008364432

Map ID  
Direction  
Distance  
Elevation

MAP FINDINGS

Site

Database(s)

EDR ID Number  
EPA ID Number

**TARGET STORE T-0250 (Continued)**

**S113136954**

Trans Name: RHO CHEM CORPORATION  
TSDf Alt EPA ID: Not reported  
TSDf Alt Name: Not reported  
Waste Code: 122  
RCRA Code: D002  
Meth Code: H141  
Quantity Tons: 0.015  
Waste Quantity: 30  
Quantity Unit: P  
Additional Code 1: Not reported  
Additional Code 2: Not reported  
Additional Code 3: Not reported  
Additional Code 4: Not reported  
Additional Code 5: Not reported

Year: 2007  
Shipment Date: 20070924  
Creation Date: 1/9/2008 18:30:28  
Receipt Date: 20070925  
Manifest ID: 002975492JJK  
Gen EPA ID: CAL000293494  
Trans EPA ID: CAD008364432  
Trans Name: RHO CHEM CORPORATION  
Trans 2 EPA ID: Not reported  
Trans 2 Name: Not reported  
TSDf EPA ID: CAD008364432  
Trans Name: RHO CHEM CORPORATION  
TSDf Alt EPA ID: Not reported  
TSDf Alt Name: Not reported  
Waste Code: 122  
RCRA Code: D002  
Meth Code: H141  
Quantity Tons: 0.015  
Waste Quantity: 30  
Quantity Unit: P  
Additional Code 1: Not reported  
Additional Code 2: Not reported  
Additional Code 3: Not reported  
Additional Code 4: Not reported  
Additional Code 5: Not reported

Year: 2007  
Shipment Date: 20070215  
Creation Date: 8/9/2007 18:30:38  
Receipt Date: 20070216  
Manifest ID: 000507829JJK  
Gen EPA ID: CAL000293494  
Trans EPA ID: CAD008364432  
Trans Name: RHO CHEM CORPORATION  
Trans 2 EPA ID: Not reported  
Trans 2 Name: Not reported  
TSDf EPA ID: CAD008364432  
Trans Name: RHO CHEM CORPORATION  
TSDf Alt EPA ID: Not reported  
TSDf Alt Name: Not reported  
Waste Code: 122  
RCRA Code: D002

Map ID  
Direction  
Distance  
Elevation

MAP FINDINGS

Site

Database(s)

EDR ID Number  
EPA ID Number

**TARGET STORE T-0250 (Continued)**

**S113136954**

Meth Code: H141  
Quantity Tons: 0.015  
Waste Quantity: 30  
Quantity Unit: P  
Additional Code 1: Not reported  
Additional Code 2: Not reported  
Additional Code 3: Not reported  
Additional Code 4: Not reported  
Additional Code 5: Not reported

Name: TARGET STORE T-0250  
Address: 3300 S BRISTOL ST  
Address 2: Not reported  
City,State,Zip: SANTA ANA, CA 92704  
Year: 2007  
Gepaid: CAL000293494  
Contact: USER  
Telephone: 8005872228  
Mailing Name: Not reported  
Mailing Address: PO BOX 111  
Gen County: 30  
Waste Category: Waste oil and mixed oil  
TSD EPA ID: CAD044429835  
TSD County: 19  
Disposal Method: Storage, Bulking, And/Or Transfer Off Site--No Treatment/Reovery (H010-H129) Or (H131-H135)  
Tons: 0.075

**Additional Info:**

Year: 2007  
Shipment Date: 20071023  
Creation Date: 2/4/2008 18:30:20  
Receipt Date: 20071024  
Manifest ID: 000943099FLE  
Gen EPA ID: CAL000293494  
Trans EPA ID: MAD039322250  
Trans Name: CLEAN HARBORS ENV SERVICES INC  
Trans 2 EPA ID: Not reported  
Trans 2 Name: Not reported  
TSD EPA ID: CAD044429835  
Trans Name: CLEAN HARBORS WILMINGTON LLC  
TSD Alt EPA ID: Not reported  
TSD Alt Name: Not reported  
Waste Code: 135  
RCRA Code: Not reported  
Meth Code: H141  
Quantity Tons: 0.09  
Waste Quantity: 180  
Quantity Unit: P  
Additional Code 1: Not reported  
Additional Code 2: Not reported  
Additional Code 3: Not reported  
Additional Code 4: Not reported  
Additional Code 5: Not reported  
Year: 2007  
Shipment Date: 20071023

Map ID  
Direction  
Distance  
Elevation

MAP FINDINGS

Site

Database(s)

EDR ID Number  
EPA ID Number

**TARGET STORE T-0250 (Continued)**

**S113136954**

Creation Date: 2/4/2008 18:30:20  
Receipt Date: 20071024  
Manifest ID: 000943307FLE  
Gen EPA ID: CAL000293494  
Trans EPA ID: MAD039322250  
Trans Name: CLEAN HARBORS ENV SERVICES INC  
Trans 2 EPA ID: Not reported  
Trans 2 Name: Not reported  
TSDf EPA ID: CAD044429835  
Trans Name: CLEAN HARBORS WILMINGTON LLC  
TSDf Alt EPA ID: Not reported  
TSDf Alt Name: Not reported  
Waste Code: 331  
RCRA Code: D001  
Meth Code: H141  
Quantity Tons: 0.125  
Waste Quantity: 250  
Quantity Unit: P  
Additional Code 1: Not reported  
Additional Code 2: Not reported  
Additional Code 3: Not reported  
Additional Code 4: Not reported  
Additional Code 5: Not reported

Year: 2007  
Shipment Date: 20071023  
Creation Date: 2/4/2008 18:30:20  
Receipt Date: 20071024  
Manifest ID: 000943307FLE  
Gen EPA ID: CAL000293494  
Trans EPA ID: MAD039322250  
Trans Name: CLEAN HARBORS ENV SERVICES INC  
Trans 2 EPA ID: Not reported  
Trans 2 Name: Not reported  
TSDf EPA ID: CAD044429835  
Trans Name: CLEAN HARBORS WILMINGTON LLC  
TSDf Alt EPA ID: Not reported  
TSDf Alt Name: Not reported  
Waste Code: 135  
RCRA Code: D003  
Meth Code: H141  
Quantity Tons: 0.0175  
Waste Quantity: 35  
Quantity Unit: P  
Additional Code 1: D001  
Additional Code 2: Not reported  
Additional Code 3: Not reported  
Additional Code 4: Not reported  
Additional Code 5: Not reported

Year: 2007  
Shipment Date: 20071023  
Creation Date: 2/4/2008 18:30:20  
Receipt Date: 20071024  
Manifest ID: 000943307FLE  
Gen EPA ID: CAL000293494  
Trans EPA ID: MAD039322250

Map ID  
Direction  
Distance  
Elevation

MAP FINDINGS

Site

Database(s)

EDR ID Number  
EPA ID Number

**TARGET STORE T-0250 (Continued)**

**S113136954**

Trans Name:	CLEAN HARBORS ENV SERVICES INC
Trans 2 EPA ID:	Not reported
Trans 2 Name:	Not reported
TSDf EPA ID:	CAD044429835
Trans Name:	CLEAN HARBORS WILMINGTON LLC
TSDf Alt EPA ID:	Not reported
TSDf Alt Name:	Not reported
Waste Code:	221
RCRA Code:	Not reported
Meth Code:	H141
Quantity Tons:	0.075
Waste Quantity:	150
Quantity Unit:	P
Additional Code 1:	Not reported
Additional Code 2:	Not reported
Additional Code 3:	Not reported
Additional Code 4:	Not reported
Additional Code 5:	Not reported
Year:	2007
Shipment Date:	20070122
Creation Date:	8/8/2007 18:30:15
Receipt Date:	20070122
Manifest ID:	000509203JJK
Gen EPA ID:	CAL000293494
Trans EPA ID:	CAD008364432
Trans Name:	RHO CHEM CORPORATION
Trans 2 EPA ID:	Not reported
Trans 2 Name:	Not reported
TSDf EPA ID:	CAD008364432
Trans Name:	RHO-CHEM CORPORATION
TSDf Alt EPA ID:	Not reported
TSDf Alt Name:	Not reported
Waste Code:	122
RCRA Code:	D002
Meth Code:	H141
Quantity Tons:	0.03
Waste Quantity:	60
Quantity Unit:	P
Additional Code 1:	Not reported
Additional Code 2:	Not reported
Additional Code 3:	Not reported
Additional Code 4:	Not reported
Additional Code 5:	Not reported
Year:	2007
Shipment Date:	20071105
Creation Date:	2/4/2008 18:30:26
Receipt Date:	20071106
Manifest ID:	002923165JJK
Gen EPA ID:	CAL000293494
Trans EPA ID:	CAD008364432
Trans Name:	RHO CHEM CORPORATION
Trans 2 EPA ID:	Not reported
Trans 2 Name:	Not reported
TSDf EPA ID:	CAD008364432
Trans Name:	RHO CHEM CORPORATION

Map ID  
Direction  
Distance  
Elevation

MAP FINDINGS

Site

Database(s)

EDR ID Number  
EPA ID Number

**TARGET STORE T-0250 (Continued)**

**S113136954**

TSDf Alt EPA ID:	Not reported
TSDf Alt Name:	Not reported
Waste Code:	122
RCRA Code:	D002
Meth Code:	H141
Quantity Tons:	0.015
Waste Quantity:	30
Quantity Unit:	P
Additional Code 1:	Not reported
Additional Code 2:	Not reported
Additional Code 3:	Not reported
Additional Code 4:	Not reported
Additional Code 5:	Not reported
Year:	2007
Shipment Date:	20070315
Creation Date:	8/11/2007 18:30:20
Receipt Date:	20070316
Manifest ID:	000511290JJK
Gen EPA ID:	CAL000293494
Trans EPA ID:	CAD008364432
Trans Name:	RHO CHEM CORPORATION
Trans 2 EPA ID:	Not reported
Trans 2 Name:	Not reported
TSDf EPA ID:	CAD008364432
Trans Name:	RHO CHEM CORPORATION
TSDf Alt EPA ID:	Not reported
TSDf Alt Name:	Not reported
Waste Code:	122
RCRA Code:	D002
Meth Code:	H141
Quantity Tons:	0.03
Waste Quantity:	60
Quantity Unit:	P
Additional Code 1:	Not reported
Additional Code 2:	Not reported
Additional Code 3:	Not reported
Additional Code 4:	Not reported
Additional Code 5:	Not reported
Year:	2007
Shipment Date:	20070416
Creation Date:	10/24/2007 18:30:22
Receipt Date:	20070417
Manifest ID:	000511578JJK
Gen EPA ID:	CAL000293494
Trans EPA ID:	CAD008364432
Trans Name:	RHO CHEM CORPORATION
Trans 2 EPA ID:	Not reported
Trans 2 Name:	Not reported
TSDf EPA ID:	CAD008364432
Trans Name:	RHO CHEM CORPORATION
TSDf Alt EPA ID:	Not reported
TSDf Alt Name:	Not reported
Waste Code:	122
RCRA Code:	D002
Meth Code:	H141

Map ID  
Direction  
Distance  
Elevation

MAP FINDINGS

Site

Database(s)

EDR ID Number  
EPA ID Number

**TARGET STORE T-0250 (Continued)**

**S113136954**

Quantity Tons:	0.015
Waste Quantity:	30
Quantity Unit:	P
Additional Code 1:	Not reported
Additional Code 2:	Not reported
Additional Code 3:	Not reported
Additional Code 4:	Not reported
Additional Code 5:	Not reported
Year:	2007
Shipment Date:	20070820
Creation Date:	1/8/2008 18:30:36
Receipt Date:	20070821
Manifest ID:	003016244JJK
Gen EPA ID:	CAL000293494
Trans EPA ID:	CAD008364432
Trans Name:	RHO CHEM CORPORATION
Trans 2 EPA ID:	Not reported
Trans 2 Name:	Not reported
TSDf EPA ID:	CAD008364432
Trans Name:	RHO CHEM CORPORATION
TSDf Alt EPA ID:	Not reported
TSDf Alt Name:	Not reported
Waste Code:	122
RCRA Code:	D002
Meth Code:	H141
Quantity Tons:	0.015
Waste Quantity:	30
Quantity Unit:	P
Additional Code 1:	Not reported
Additional Code 2:	Not reported
Additional Code 3:	Not reported
Additional Code 4:	Not reported
Additional Code 5:	Not reported
Year:	2007
Shipment Date:	20070604
Creation Date:	10/18/2007 18:30:31
Receipt Date:	20070605
Manifest ID:	003017267JJK
Gen EPA ID:	CAL000293494
Trans EPA ID:	CAD008364432
Trans Name:	RHO CHEM CORPORATION
Trans 2 EPA ID:	Not reported
Trans 2 Name:	Not reported
TSDf EPA ID:	CAD008364432
Trans Name:	RHO CHEM CORPORATION
TSDf Alt EPA ID:	Not reported
TSDf Alt Name:	Not reported
Waste Code:	122
RCRA Code:	D002
Meth Code:	H141
Quantity Tons:	0.03
Waste Quantity:	60
Quantity Unit:	P
Additional Code 1:	Not reported
Additional Code 2:	Not reported



Map ID  
Direction  
Distance  
Elevation

MAP FINDINGS

Site

Database(s)

EDR ID Number  
EPA ID Number

**TARGET STORE T-0250 (Continued)**

**S113136954**

Additional Code 3:	Not reported
Additional Code 4:	Not reported
Additional Code 5:	Not reported
Year:	2007
Shipment Date:	20070723
Creation Date:	11/5/2007 18:30:43
Receipt Date:	20070724
Manifest ID:	002972747JJK
Gen EPA ID:	CAL000293494
Trans EPA ID:	CAD008364432
Trans Name:	RHO CHEM CORPORATION
Trans 2 EPA ID:	Not reported
Trans 2 Name:	Not reported
TSDf EPA ID:	CAD008364432
Trans Name:	RHO CHEM CORPORATION
TSDf Alt EPA ID:	Not reported
TSDf Alt Name:	Not reported
Waste Code:	122
RCRA Code:	D002
Meth Code:	H141
Quantity Tons:	0.015
Waste Quantity:	30
Quantity Unit:	P
Additional Code 1:	Not reported
Additional Code 2:	Not reported
Additional Code 3:	Not reported
Additional Code 4:	Not reported
Additional Code 5:	Not reported
Year:	2007
Shipment Date:	20070924
Creation Date:	1/9/2008 18:30:28
Receipt Date:	20070925
Manifest ID:	002975492JJK
Gen EPA ID:	CAL000293494
Trans EPA ID:	CAD008364432
Trans Name:	RHO CHEM CORPORATION
Trans 2 EPA ID:	Not reported
Trans 2 Name:	Not reported
TSDf EPA ID:	CAD008364432
Trans Name:	RHO CHEM CORPORATION
TSDf Alt EPA ID:	Not reported
TSDf Alt Name:	Not reported
Waste Code:	122
RCRA Code:	D002
Meth Code:	H141
Quantity Tons:	0.015
Waste Quantity:	30
Quantity Unit:	P
Additional Code 1:	Not reported
Additional Code 2:	Not reported
Additional Code 3:	Not reported
Additional Code 4:	Not reported
Additional Code 5:	Not reported
Year:	2007

Map ID  
Direction  
Distance  
Elevation

MAP FINDINGS

Site

Database(s)

EDR ID Number  
EPA ID Number

**TARGET STORE T-0250 (Continued)**

**S113136954**

Shipment Date: 20070215  
Creation Date: 8/9/2007 18:30:38  
Receipt Date: 20070216  
Manifest ID: 000507829JJK  
Gen EPA ID: CAL000293494  
Trans EPA ID: CAD008364432  
Trans Name: RHO CHEM CORPORATION  
Trans 2 EPA ID: Not reported  
Trans 2 Name: Not reported  
TSD EPA ID: CAD008364432  
Trans Name: RHO CHEM CORPORATION  
TSD Alt EPA ID: Not reported  
TSD Alt Name: Not reported  
Waste Code: 122  
RCRA Code: D002  
Meth Code: H141  
Quantity Tons: 0.015  
Waste Quantity: 30  
Quantity Unit: P  
Additional Code 1: Not reported  
Additional Code 2: Not reported  
Additional Code 3: Not reported  
Additional Code 4: Not reported  
Additional Code 5: Not reported

Name: TARGET STORE T-0250  
Address: 3300 S BRISTOL ST  
Address 2: Not reported  
City,State,Zip: SANTA ANA, CA 92704  
Year: 2007  
Gepaid: CAL000293494  
Contact: USER  
Telephone: 8005872228  
Mailing Name: Not reported  
Mailing Address: PO BOX 111  
Gen County: 30  
Waste Category: Alkaline solution without metals pH >= 12.5  
TSD EPA ID: CAD008364432  
TSD County: 19  
Disposal Method: Storage, Bulking, And/Or Transfer Off Site--No Treatment/Reovery (H010-H129) Or (H131-H135)  
Tons: 0.18

Additional Info:  
Year: 2007  
Shipment Date: 20071023  
Creation Date: 2/4/2008 18:30:20  
Receipt Date: 20071024  
Manifest ID: 000943099FLE  
Gen EPA ID: CAL000293494  
Trans EPA ID: MAD039322250  
Trans Name: CLEAN HARBORS ENV SERVICES INC  
Trans 2 EPA ID: Not reported  
Trans 2 Name: Not reported  
TSD EPA ID: CAD044429835  
Trans Name: CLEAN HARBORS WILMINGTON LLC  
TSD Alt EPA ID: Not reported

Map ID  
Direction  
Distance  
Elevation

MAP FINDINGS

Site

Database(s)

EDR ID Number  
EPA ID Number

**TARGET STORE T-0250 (Continued)**

**S113136954**

TSDf Alt Name:	Not reported
Waste Code:	135
RCRA Code:	Not reported
Meth Code:	H141
Quantity Tons:	0.09
Waste Quantity:	180
Quantity Unit:	P
Additional Code 1:	Not reported
Additional Code 2:	Not reported
Additional Code 3:	Not reported
Additional Code 4:	Not reported
Additional Code 5:	Not reported
Year:	2007
Shipment Date:	20071023
Creation Date:	2/4/2008 18:30:20
Receipt Date:	20071024
Manifest ID:	000943307FLE
Gen EPA ID:	CAL000293494
Trans EPA ID:	MAD039322250
Trans Name:	CLEAN HARBORS ENV SERVICES INC
Trans 2 EPA ID:	Not reported
Trans 2 Name:	Not reported
TSDf EPA ID:	CAD044429835
Trans Name:	CLEAN HARBORS WILMINGTON LLC
TSDf Alt EPA ID:	Not reported
TSDf Alt Name:	Not reported
Waste Code:	331
RCRA Code:	D001
Meth Code:	H141
Quantity Tons:	0.125
Waste Quantity:	250
Quantity Unit:	P
Additional Code 1:	Not reported
Additional Code 2:	Not reported
Additional Code 3:	Not reported
Additional Code 4:	Not reported
Additional Code 5:	Not reported
Year:	2007
Shipment Date:	20071023
Creation Date:	2/4/2008 18:30:20
Receipt Date:	20071024
Manifest ID:	000943307FLE
Gen EPA ID:	CAL000293494
Trans EPA ID:	MAD039322250
Trans Name:	CLEAN HARBORS ENV SERVICES INC
Trans 2 EPA ID:	Not reported
Trans 2 Name:	Not reported
TSDf EPA ID:	CAD044429835
Trans Name:	CLEAN HARBORS WILMINGTON LLC
TSDf Alt EPA ID:	Not reported
TSDf Alt Name:	Not reported
Waste Code:	135
RCRA Code:	D003
Meth Code:	H141
Quantity Tons:	0.0175

Map ID  
Direction  
Distance  
Elevation

MAP FINDINGS

Site

Database(s)

EDR ID Number  
EPA ID Number

**TARGET STORE T-0250 (Continued)**

**S113136954**

Waste Quantity:	35
Quantity Unit:	P
Additional Code 1:	D001
Additional Code 2:	Not reported
Additional Code 3:	Not reported
Additional Code 4:	Not reported
Additional Code 5:	Not reported
Year:	2007
Shipment Date:	20071023
Creation Date:	2/4/2008 18:30:20
Receipt Date:	20071024
Manifest ID:	000943307FLE
Gen EPA ID:	CAL000293494
Trans EPA ID:	MAD039322250
Trans Name:	CLEAN HARBORS ENV SERVICES INC
Trans 2 EPA ID:	Not reported
Trans 2 Name:	Not reported
TSDF EPA ID:	CAD044429835
Trans Name:	CLEAN HARBORS WILMINGTON LLC
TSDF Alt EPA ID:	Not reported
TSDF Alt Name:	Not reported
Waste Code:	221
RCRA Code:	Not reported
Meth Code:	H141
Quantity Tons:	0.075
Waste Quantity:	150
Quantity Unit:	P
Additional Code 1:	Not reported
Additional Code 2:	Not reported
Additional Code 3:	Not reported
Additional Code 4:	Not reported
Additional Code 5:	Not reported
Year:	2007
Shipment Date:	20070122
Creation Date:	8/8/2007 18:30:15
Receipt Date:	20070122
Manifest ID:	000509203JJK
Gen EPA ID:	CAL000293494
Trans EPA ID:	CAD008364432
Trans Name:	RHO CHEM CORPORATION
Trans 2 EPA ID:	Not reported
Trans 2 Name:	Not reported
TSDF EPA ID:	CAD008364432
Trans Name:	RHO-CHEM CORPORATION
TSDF Alt EPA ID:	Not reported
TSDF Alt Name:	Not reported
Waste Code:	122
RCRA Code:	D002
Meth Code:	H141
Quantity Tons:	0.03
Waste Quantity:	60
Quantity Unit:	P
Additional Code 1:	Not reported
Additional Code 2:	Not reported
Additional Code 3:	Not reported

Map ID  
Direction  
Distance  
Elevation

MAP FINDINGS

Site

Database(s)

EDR ID Number  
EPA ID Number

**TARGET STORE T-0250 (Continued)**

**S113136954**

Additional Code 4:	Not reported
Additional Code 5:	Not reported
Year:	2007
Shipment Date:	20071105
Creation Date:	2/4/2008 18:30:26
Receipt Date:	20071106
Manifest ID:	002923165JJK
Gen EPA ID:	CAL000293494
Trans EPA ID:	CAD008364432
Trans Name:	RHO CHEM CORPORATION
Trans 2 EPA ID:	Not reported
Trans 2 Name:	Not reported
TSDf EPA ID:	CAD008364432
Trans Name:	RHO CHEM CORPORATION
TSDf Alt EPA ID:	Not reported
TSDf Alt Name:	Not reported
Waste Code:	122
RCRA Code:	D002
Meth Code:	H141
Quantity Tons:	0.015
Waste Quantity:	30
Quantity Unit:	P
Additional Code 1:	Not reported
Additional Code 2:	Not reported
Additional Code 3:	Not reported
Additional Code 4:	Not reported
Additional Code 5:	Not reported
Year:	2007
Shipment Date:	20070315
Creation Date:	8/11/2007 18:30:20
Receipt Date:	20070316
Manifest ID:	000511290JJK
Gen EPA ID:	CAL000293494
Trans EPA ID:	CAD008364432
Trans Name:	RHO CHEM CORPORATION
Trans 2 EPA ID:	Not reported
Trans 2 Name:	Not reported
TSDf EPA ID:	CAD008364432
Trans Name:	RHO CHEM CORPORATION
TSDf Alt EPA ID:	Not reported
TSDf Alt Name:	Not reported
Waste Code:	122
RCRA Code:	D002
Meth Code:	H141
Quantity Tons:	0.03
Waste Quantity:	60
Quantity Unit:	P
Additional Code 1:	Not reported
Additional Code 2:	Not reported
Additional Code 3:	Not reported
Additional Code 4:	Not reported
Additional Code 5:	Not reported
Year:	2007
Shipment Date:	20070416

Map ID  
Direction  
Distance  
Elevation

MAP FINDINGS

Site

Database(s)

EDR ID Number  
EPA ID Number

**TARGET STORE T-0250 (Continued)**

**S113136954**

Creation Date: 10/24/2007 18:30:22  
Receipt Date: 20070417  
Manifest ID: 000511578JJK  
Gen EPA ID: CAL000293494  
Trans EPA ID: CAD008364432  
Trans Name: RHO CHEM CORPORATION  
Trans 2 EPA ID: Not reported  
Trans 2 Name: Not reported  
TSDf EPA ID: CAD008364432  
Trans Name: RHO CHEM CORPORATION  
TSDf Alt EPA ID: Not reported  
TSDf Alt Name: Not reported  
Waste Code: 122  
RCRA Code: D002  
Meth Code: H141  
Quantity Tons: 0.015  
Waste Quantity: 30  
Quantity Unit: P  
Additional Code 1: Not reported  
Additional Code 2: Not reported  
Additional Code 3: Not reported  
Additional Code 4: Not reported  
Additional Code 5: Not reported

Year: 2007  
Shipment Date: 20070820  
Creation Date: 1/8/2008 18:30:36  
Receipt Date: 20070821  
Manifest ID: 003016244JJK  
Gen EPA ID: CAL000293494  
Trans EPA ID: CAD008364432  
Trans Name: RHO CHEM CORPORATION  
Trans 2 EPA ID: Not reported  
Trans 2 Name: Not reported  
TSDf EPA ID: CAD008364432  
Trans Name: RHO CHEM CORPORATION  
TSDf Alt EPA ID: Not reported  
TSDf Alt Name: Not reported  
Waste Code: 122  
RCRA Code: D002  
Meth Code: H141  
Quantity Tons: 0.015  
Waste Quantity: 30  
Quantity Unit: P  
Additional Code 1: Not reported  
Additional Code 2: Not reported  
Additional Code 3: Not reported  
Additional Code 4: Not reported  
Additional Code 5: Not reported

Year: 2007  
Shipment Date: 20070604  
Creation Date: 10/18/2007 18:30:31  
Receipt Date: 20070605  
Manifest ID: 003017267JJK  
Gen EPA ID: CAL000293494  
Trans EPA ID: CAD008364432

Map ID  
Direction  
Distance  
Elevation

MAP FINDINGS

Site

Database(s)

EDR ID Number  
EPA ID Number

**TARGET STORE T-0250 (Continued)**

**S113136954**

Trans Name: RHO CHEM CORPORATION  
Trans 2 EPA ID: Not reported  
Trans 2 Name: Not reported  
TSDf EPA ID: CAD008364432  
Trans Name: RHO CHEM CORPORATION  
TSDf Alt EPA ID: Not reported  
TSDf Alt Name: Not reported  
Waste Code: 122  
RCRA Code: D002  
Meth Code: H141  
Quantity Tons: 0.03  
Waste Quantity: 60  
Quantity Unit: P  
Additional Code 1: Not reported  
Additional Code 2: Not reported  
Additional Code 3: Not reported  
Additional Code 4: Not reported  
Additional Code 5: Not reported

Year: 2007  
Shipment Date: 20070723  
Creation Date: 11/5/2007 18:30:43  
Receipt Date: 20070724  
Manifest ID: 002972747JJK  
Gen EPA ID: CAL000293494  
Trans EPA ID: CAD008364432  
Trans Name: RHO CHEM CORPORATION  
Trans 2 EPA ID: Not reported  
Trans 2 Name: Not reported  
TSDf EPA ID: CAD008364432  
Trans Name: RHO CHEM CORPORATION  
TSDf Alt EPA ID: Not reported  
TSDf Alt Name: Not reported  
Waste Code: 122  
RCRA Code: D002  
Meth Code: H141  
Quantity Tons: 0.015  
Waste Quantity: 30  
Quantity Unit: P  
Additional Code 1: Not reported  
Additional Code 2: Not reported  
Additional Code 3: Not reported  
Additional Code 4: Not reported  
Additional Code 5: Not reported

Year: 2007  
Shipment Date: 20070924  
Creation Date: 1/9/2008 18:30:28  
Receipt Date: 20070925  
Manifest ID: 002975492JJK  
Gen EPA ID: CAL000293494  
Trans EPA ID: CAD008364432  
Trans Name: RHO CHEM CORPORATION  
Trans 2 EPA ID: Not reported  
Trans 2 Name: Not reported  
TSDf EPA ID: CAD008364432  
Trans Name: RHO CHEM CORPORATION

Map ID  
Direction  
Distance  
Elevation

MAP FINDINGS

Site

Database(s)

EDR ID Number  
EPA ID Number

**TARGET STORE T-0250 (Continued)**

**S113136954**

TSDF Alt EPA ID:	Not reported
TSDF Alt Name:	Not reported
Waste Code:	122
RCRA Code:	D002
Meth Code:	H141
Quantity Tons:	0.015
Waste Quantity:	30
Quantity Unit:	P
Additional Code 1:	Not reported
Additional Code 2:	Not reported
Additional Code 3:	Not reported
Additional Code 4:	Not reported
Additional Code 5:	Not reported
Year:	2007
Shipment Date:	20070215
Creation Date:	8/9/2007 18:30:38
Receipt Date:	20070216
Manifest ID:	000507829JJK
Gen EPA ID:	CAL000293494
Trans EPA ID:	CAD008364432
Trans Name:	RHO CHEM CORPORATION
Trans 2 EPA ID:	Not reported
Trans 2 Name:	Not reported
TSDF EPA ID:	CAD008364432
Trans Name:	RHO CHEM CORPORATION
TSDF Alt EPA ID:	Not reported
TSDF Alt Name:	Not reported
Waste Code:	122
RCRA Code:	D002
Meth Code:	H141
Quantity Tons:	0.015
Waste Quantity:	30
Quantity Unit:	P
Additional Code 1:	Not reported
Additional Code 2:	Not reported
Additional Code 3:	Not reported
Additional Code 4:	Not reported
Additional Code 5:	Not reported
Name:	TARGET STORE T-0250
Address:	3300 S BRISTOL ST
Address 2:	Not reported
City,State,Zip:	SANTA ANA, CA 92704
Year:	2008
Gepaid:	CAL000293494
Contact:	USER
Telephone:	8005872228
Mailing Name:	Not reported
Mailing Address:	PO BOX 111
Gen County:	30
Waste Category:	Pesticides and other waste associated with pesticide production
TSD EPA ID:	TXD055141378
TSD County:	99
Disposal Method:	Incineration--Thermal Destruction Other Than Use As A Fuel
Tons:	0.005



Map ID  
Direction  
Distance  
Elevation

MAP FINDINGS

Site

Database(s)

EDR ID Number  
EPA ID Number

**TARGET STORE T-0250 (Continued)**

**S113136954**

Additional Info:

Year: 2008  
Shipment Date: 20081216  
Creation Date: Not reported  
Receipt Date: Not reported  
Manifest ID: 001201224FLE  
Gen EPA ID: CAL000293494  
Trans EPA ID: MAD039322250  
Trans Name: CLEAN HARBORS ENVIRONMENTAL SERVICES INC  
Trans 2 EPA ID: UTR000007708  
Trans 2 Name: SLT EXPRESSWAY  
TSDf EPA ID: TXD055141378  
Trans Name: CLEAN HARBORS DEER PARK LP  
TSDf Alt EPA ID: Not reported  
TSDf Alt Name: Not reported  
Waste Code: 791  
RCRA Code: D002  
Meth Code: H040  
Quantity Tons: 0.005  
Waste Quantity: 10  
Quantity Unit: P  
Additional Code 1: Not reported  
Additional Code 2: Not reported  
Additional Code 3: Not reported  
Additional Code 4: Not reported  
Additional Code 5: Not reported

Year: 2008  
Shipment Date: 20081216  
Creation Date: Not reported  
Receipt Date: Not reported  
Manifest ID: 001201224FLE  
Gen EPA ID: CAL000293494  
Trans EPA ID: MAD039322250  
Trans Name: CLEAN HARBORS ENVIRONMENTAL SERVICES INC  
Trans 2 EPA ID: UTR000007708  
Trans 2 Name: SLT EXPRESSWAY  
TSDf EPA ID: TXD055141378  
Trans Name: CLEAN HARBORS DEER PARK LP  
TSDf Alt EPA ID: Not reported  
TSDf Alt Name: Not reported  
Waste Code: 561  
RCRA Code: Not reported  
Meth Code: H040  
Quantity Tons: 0.045  
Waste Quantity: 90  
Quantity Unit: P  
Additional Code 1: Not reported  
Additional Code 2: Not reported  
Additional Code 3: Not reported  
Additional Code 4: Not reported  
Additional Code 5: Not reported

Year: 2008  
Shipment Date: 20080610  
Creation Date: 8/11/2008 18:30:30  
Receipt Date: 20080617

Map ID  
Direction  
Distance  
Elevation

MAP FINDINGS

Site

Database(s)

EDR ID Number  
EPA ID Number

**TARGET STORE T-0250 (Continued)**

**S113136954**

Manifest ID:	002941751JJK
Gen EPA ID:	CAL000293494
Trans EPA ID:	CAD008364432
Trans Name:	RHO CHEM LLC
Trans 2 EPA ID:	Not reported
Trans 2 Name:	Not reported
TSDf EPA ID:	CAD008364432
Trans Name:	RHO CHEM LLC
TSDf Alt EPA ID:	Not reported
TSDf Alt Name:	Not reported
Waste Code:	122
RCRA Code:	D002
Meth Code:	H141
Quantity Tons:	0.025
Waste Quantity:	50
Quantity Unit:	P
Additional Code 1:	Not reported
Additional Code 2:	Not reported
Additional Code 3:	Not reported
Additional Code 4:	Not reported
Additional Code 5:	Not reported
Year:	2008
Shipment Date:	20081216
Creation Date:	4/29/2009 18:30:08
Receipt Date:	20081231
Manifest ID:	001201224FLE
Gen EPA ID:	CAL000293494
Trans EPA ID:	MAD039322250
Trans Name:	CLEAN HARBORS ENVIRONMENTAL SERVICES INC
Trans 2 EPA ID:	UTR000007708
Trans 2 Name:	SLT EXPRESSWAY
TSDf EPA ID:	TXD055141378
Trans Name:	CLEAN HARBORS DEER PARK LP
TSDf Alt EPA ID:	Not reported
TSDf Alt Name:	Not reported
Waste Code:	331
RCRA Code:	D035
Meth Code:	H040
Quantity Tons:	0.02
Waste Quantity:	40
Quantity Unit:	P
Additional Code 1:	D001
Additional Code 2:	Not reported
Additional Code 3:	Not reported
Additional Code 4:	Not reported
Additional Code 5:	Not reported
Year:	2008
Shipment Date:	20081216
Creation Date:	4/29/2009 18:30:08
Receipt Date:	20081231
Manifest ID:	001201224FLE
Gen EPA ID:	CAL000293494
Trans EPA ID:	MAD039322250
Trans Name:	CLEAN HARBORS ENVIRONMENTAL SERVICES INC
Trans 2 EPA ID:	UTR000007708

Map ID  
Direction  
Distance  
Elevation

MAP FINDINGS

Site

Database(s)

EDR ID Number  
EPA ID Number

**TARGET STORE T-0250 (Continued)**

**S113136954**

Trans 2 Name:	SLT EXPRESSWAY
TSDf EPA ID:	TXD055141378
Trans Name:	CLEAN HARBORS DEER PARK LP
TSDf Alt EPA ID:	Not reported
TSDf Alt Name:	Not reported
Waste Code:	331
RCRA Code:	U002
Meth Code:	H040
Quantity Tons:	0.01
Waste Quantity:	20
Quantity Unit:	P
Additional Code 1:	D035
Additional Code 2:	D001
Additional Code 3:	Not reported
Additional Code 4:	Not reported
Additional Code 5:	Not reported
Year:	2008
Shipment Date:	20081216
Creation Date:	4/29/2009 18:30:08
Receipt Date:	20081231
Manifest ID:	001201224FLE
Gen EPA ID:	CAL000293494
Trans EPA ID:	MAD039322250
Trans Name:	CLEAN HARBORS ENVIRONMENTAL SERVICES INC
Trans 2 EPA ID:	UTR000007708
Trans 2 Name:	SLT EXPRESSWAY
TSDf EPA ID:	TXD055141378
Trans Name:	CLEAN HARBORS DEER PARK LP
TSDf Alt EPA ID:	Not reported
TSDf Alt Name:	Not reported
Waste Code:	232
RCRA Code:	Not reported
Meth Code:	H040
Quantity Tons:	0.005
Waste Quantity:	10
Quantity Unit:	P
Additional Code 1:	Not reported
Additional Code 2:	Not reported
Additional Code 3:	Not reported
Additional Code 4:	Not reported
Additional Code 5:	Not reported
Year:	2008
Shipment Date:	20081216
Creation Date:	4/29/2009 18:30:08
Receipt Date:	20081231
Manifest ID:	001201224FLE
Gen EPA ID:	CAL000293494
Trans EPA ID:	MAD039322250
Trans Name:	CLEAN HARBORS ENVIRONMENTAL SERVICES INC
Trans 2 EPA ID:	UTR000007708
Trans 2 Name:	SLT EXPRESSWAY
TSDf EPA ID:	TXD055141378
Trans Name:	CLEAN HARBORS DEER PARK LP
TSDf Alt EPA ID:	Not reported
TSDf Alt Name:	Not reported

Map ID  
Direction  
Distance  
Elevation

MAP FINDINGS

Site

Database(s)

EDR ID Number  
EPA ID Number

**TARGET STORE T-0250 (Continued)**

**S113136954**

Waste Code:	122
RCRA Code:	D002
Meth Code:	H040
Quantity Tons:	0.05
Waste Quantity:	100
Quantity Unit:	P
Additional Code 1:	Not reported
Additional Code 2:	Not reported
Additional Code 3:	Not reported
Additional Code 4:	Not reported
Additional Code 5:	Not reported
Year:	2008
Shipment Date:	20080605
Creation Date:	10/30/2008 18:30:18
Receipt Date:	20080619
Manifest ID:	002039701FLE
Gen EPA ID:	CAL000293494
Trans EPA ID:	MAD039322250
Trans Name:	CLEAN HARBORS ENVIRONMENTAL SERVICES INC
Trans 2 EPA ID:	MAD039322250
Trans 2 Name:	CLEAN HARBORS ENV
TSDf EPA ID:	UTD981552177
Trans Name:	CLEAN HARBORS ARAGONITE LLC
TSDf Alt EPA ID:	Not reported
TSDf Alt Name:	Not reported
Waste Code:	122
RCRA Code:	D002
Meth Code:	H040
Quantity Tons:	0.01
Waste Quantity:	20
Quantity Unit:	P
Additional Code 1:	Not reported
Additional Code 2:	Not reported
Additional Code 3:	Not reported
Additional Code 4:	Not reported
Additional Code 5:	Not reported
Year:	2008
Shipment Date:	20080605
Creation Date:	10/30/2008 18:30:18
Receipt Date:	20080619
Manifest ID:	002039701FLE
Gen EPA ID:	CAL000293494
Trans EPA ID:	MAD039322250
Trans Name:	CLEAN HARBORS ENVIRONMENTAL SERVICES INC
Trans 2 EPA ID:	MAD039322250
Trans 2 Name:	CLEAN HARBORS ENV
TSDf EPA ID:	UTD981552177
Trans Name:	CLEAN HARBORS ARAGONITE LLC
TSDf Alt EPA ID:	Not reported
TSDf Alt Name:	Not reported
Waste Code:	331
RCRA Code:	D001
Meth Code:	H040
Quantity Tons:	0.01
Waste Quantity:	20

Map ID  
Direction  
Distance  
Elevation

MAP FINDINGS

Site

Database(s)

EDR ID Number  
EPA ID Number

**TARGET STORE T-0250 (Continued)**

**S113136954**

Quantity Unit: P  
Additional Code 1: Not reported  
Additional Code 2: Not reported  
Additional Code 3: Not reported  
Additional Code 4: Not reported  
Additional Code 5: Not reported

Name: TARGET STORE T-0250  
Address: 3300 S BRISTOL ST  
Address 2: Not reported  
City,State,Zip: SANTA ANA, CA 92704  
Year: 2008  
Gepaid: CAL000293494  
Contact: USER  
Telephone: 8005872228  
Mailing Name: Not reported  
Mailing Address: PO BOX 111  
Gen County: 30  
Waste Category: Alkaline solution without metals pH >= 12.5  
TSD EPA ID: TXD055141378  
TSD County: 99  
Disposal Method: Incineration--Thermal Destruction Other Than Use As A Fuel  
Tons: 0.05

**Additional Info:**

Year: 2008  
Shipment Date: 20081216  
Creation Date: Not reported  
Receipt Date: Not reported  
Manifest ID: 001201224FLE  
Gen EPA ID: CAL000293494  
Trans EPA ID: MAD039322250  
Trans Name: CLEAN HARBORS ENVIRONMENTAL SERVICES INC  
Trans 2 EPA ID: UTR000007708  
Trans 2 Name: SLT EXPRESSWAY  
TSD EPA ID: TXD055141378  
Trans Name: CLEAN HARBORS DEER PARK LP  
TSD Alt EPA ID: Not reported  
TSD Alt Name: Not reported  
Waste Code: 791  
RCRA Code: D002  
Meth Code: H040  
Quantity Tons: 0.005  
Waste Quantity: 10  
Quantity Unit: P  
Additional Code 1: Not reported  
Additional Code 2: Not reported  
Additional Code 3: Not reported  
Additional Code 4: Not reported  
Additional Code 5: Not reported

Year: 2008  
Shipment Date: 20081216  
Creation Date: Not reported  
Receipt Date: Not reported  
Manifest ID: 001201224FLE  
Gen EPA ID: CAL000293494

Map ID  
Direction  
Distance  
Elevation

MAP FINDINGS

Site

Database(s)

EDR ID Number  
EPA ID Number

**TARGET STORE T-0250 (Continued)**

**S113136954**

Trans EPA ID:	MAD039322250
Trans Name:	CLEAN HARBORS ENVIRONMENTAL SERVICES INC
Trans 2 EPA ID:	UTR000007708
Trans 2 Name:	SLT EXPRESSWAY
TSDf EPA ID:	TXD055141378
Trans Name:	CLEAN HARBORS DEER PARK LP
TSDf Alt EPA ID:	Not reported
TSDf Alt Name:	Not reported
Waste Code:	561
RCRA Code:	Not reported
Meth Code:	H040
Quantity Tons:	0.045
Waste Quantity:	90
Quantity Unit:	P
Additional Code 1:	Not reported
Additional Code 2:	Not reported
Additional Code 3:	Not reported
Additional Code 4:	Not reported
Additional Code 5:	Not reported
Year:	2008
Shipment Date:	20080610
Creation Date:	8/11/2008 18:30:30
Receipt Date:	20080617
Manifest ID:	002941751JJK
Gen EPA ID:	CAL000293494
Trans EPA ID:	CAD008364432
Trans Name:	RHO CHEM LLC
Trans 2 EPA ID:	Not reported
Trans 2 Name:	Not reported
TSDf EPA ID:	CAD008364432
Trans Name:	RHO CHEM LLC
TSDf Alt EPA ID:	Not reported
TSDf Alt Name:	Not reported
Waste Code:	122
RCRA Code:	D002
Meth Code:	H141
Quantity Tons:	0.025
Waste Quantity:	50
Quantity Unit:	P
Additional Code 1:	Not reported
Additional Code 2:	Not reported
Additional Code 3:	Not reported
Additional Code 4:	Not reported
Additional Code 5:	Not reported
Year:	2008
Shipment Date:	20081216
Creation Date:	4/29/2009 18:30:08
Receipt Date:	20081231
Manifest ID:	001201224FLE
Gen EPA ID:	CAL000293494
Trans EPA ID:	MAD039322250
Trans Name:	CLEAN HARBORS ENVIRONMENTAL SERVICES INC
Trans 2 EPA ID:	UTR000007708
Trans 2 Name:	SLT EXPRESSWAY
TSDf EPA ID:	TXD055141378

Map ID  
Direction  
Distance  
Elevation

MAP FINDINGS

Site

Database(s)

EDR ID Number  
EPA ID Number

**TARGET STORE T-0250 (Continued)**

**S113136954**

Trans Name:	CLEAN HARBORS DEER PARK LP
TSDf Alt EPA ID:	Not reported
TSDf Alt Name:	Not reported
Waste Code:	331
RCRA Code:	D035
Meth Code:	H040
Quantity Tons:	0.02
Waste Quantity:	40
Quantity Unit:	P
Additional Code 1:	D001
Additional Code 2:	Not reported
Additional Code 3:	Not reported
Additional Code 4:	Not reported
Additional Code 5:	Not reported
Year:	2008
Shipment Date:	20081216
Creation Date:	4/29/2009 18:30:08
Receipt Date:	20081231
Manifest ID:	001201224FLE
Gen EPA ID:	CAL000293494
Trans EPA ID:	MAD039322250
Trans Name:	CLEAN HARBORS ENVIRONMENTAL SERVICES INC
Trans 2 EPA ID:	UTR000007708
Trans 2 Name:	SLT EXPRESSWAY
TSDf EPA ID:	TXD055141378
Trans Name:	CLEAN HARBORS DEER PARK LP
TSDf Alt EPA ID:	Not reported
TSDf Alt Name:	Not reported
Waste Code:	331
RCRA Code:	U002
Meth Code:	H040
Quantity Tons:	0.01
Waste Quantity:	20
Quantity Unit:	P
Additional Code 1:	D035
Additional Code 2:	D001
Additional Code 3:	Not reported
Additional Code 4:	Not reported
Additional Code 5:	Not reported
Year:	2008
Shipment Date:	20081216
Creation Date:	4/29/2009 18:30:08
Receipt Date:	20081231
Manifest ID:	001201224FLE
Gen EPA ID:	CAL000293494
Trans EPA ID:	MAD039322250
Trans Name:	CLEAN HARBORS ENVIRONMENTAL SERVICES INC
Trans 2 EPA ID:	UTR000007708
Trans 2 Name:	SLT EXPRESSWAY
TSDf EPA ID:	TXD055141378
Trans Name:	CLEAN HARBORS DEER PARK LP
TSDf Alt EPA ID:	Not reported
TSDf Alt Name:	Not reported
Waste Code:	232
RCRA Code:	Not reported

Map ID  
Direction  
Distance  
Elevation

MAP FINDINGS

Site

Database(s)

EDR ID Number  
EPA ID Number

**TARGET STORE T-0250 (Continued)**

**S113136954**

Meth Code:	H040
Quantity Tons:	0.005
Waste Quantity:	10
Quantity Unit:	P
Additional Code 1:	Not reported
Additional Code 2:	Not reported
Additional Code 3:	Not reported
Additional Code 4:	Not reported
Additional Code 5:	Not reported
Year:	2008
Shipment Date:	20081216
Creation Date:	4/29/2009 18:30:08
Receipt Date:	20081231
Manifest ID:	001201224FLE
Gen EPA ID:	CAL000293494
Trans EPA ID:	MAD039322250
Trans Name:	CLEAN HARBORS ENVIRONMENTAL SERVICES INC
Trans 2 EPA ID:	UTR000007708
Trans 2 Name:	SLT EXPRESSWAY
TSDf EPA ID:	TXD055141378
Trans Name:	CLEAN HARBORS DEER PARK LP
TSDf Alt EPA ID:	Not reported
TSDf Alt Name:	Not reported
Waste Code:	122
RCRA Code:	D002
Meth Code:	H040
Quantity Tons:	0.05
Waste Quantity:	100
Quantity Unit:	P
Additional Code 1:	Not reported
Additional Code 2:	Not reported
Additional Code 3:	Not reported
Additional Code 4:	Not reported
Additional Code 5:	Not reported
Year:	2008
Shipment Date:	20080605
Creation Date:	10/30/2008 18:30:18
Receipt Date:	20080619
Manifest ID:	002039701FLE
Gen EPA ID:	CAL000293494
Trans EPA ID:	MAD039322250
Trans Name:	CLEAN HARBORS ENVIRONMENTAL SERVICES INC
Trans 2 EPA ID:	MAD039322250
Trans 2 Name:	CLEAN HARBORS ENV
TSDf EPA ID:	UTD981552177
Trans Name:	CLEAN HARBORS ARAGONITE LLC
TSDf Alt EPA ID:	Not reported
TSDf Alt Name:	Not reported
Waste Code:	122
RCRA Code:	D002
Meth Code:	H040
Quantity Tons:	0.01
Waste Quantity:	20
Quantity Unit:	P
Additional Code 1:	Not reported



Map ID  
Direction  
Distance  
Elevation

MAP FINDINGS

Site

Database(s)

EDR ID Number  
EPA ID Number

**TARGET STORE T-0250 (Continued)**

**S113136954**

Additional Code 2:	Not reported
Additional Code 3:	Not reported
Additional Code 4:	Not reported
Additional Code 5:	Not reported
Year:	2008
Shipment Date:	20080605
Creation Date:	10/30/2008 18:30:18
Receipt Date:	20080619
Manifest ID:	002039701FLE
Gen EPA ID:	CAL000293494
Trans EPA ID:	MAD039322250
Trans Name:	CLEAN HARBORS ENVIRONMENTAL SERVICES INC
Trans 2 EPA ID:	MAD039322250
Trans 2 Name:	CLEAN HARBORS ENV
TSD EPA ID:	UTD981552177
Trans Name:	CLEAN HARBORS ARAGONITE LLC
TSD Alt EPA ID:	Not reported
TSD Alt Name:	Not reported
Waste Code:	331
RCRA Code:	D001
Meth Code:	H040
Quantity Tons:	0.01
Waste Quantity:	20
Quantity Unit:	P
Additional Code 1:	Not reported
Additional Code 2:	Not reported
Additional Code 3:	Not reported
Additional Code 4:	Not reported
Additional Code 5:	Not reported
Name:	TARGET STORE T-0250
Address:	3300 S BRISTOL ST
Address 2:	Not reported
City,State,Zip:	SANTA ANA, CA 92704
Year:	2008
Gepaid:	CAL000293494
Contact:	USER
Telephone:	8005872228
Mailing Name:	Not reported
Mailing Address:	PO BOX 111
Gen County:	30
Waste Category:	Off-specification, aged or surplus organics
TSD EPA ID:	TXD055141378
TSD County:	99
Disposal Method:	Incineration--Thermal Destruction Other Than Use As A Fuel
Tons:	0.03
Additional Info:	
Year:	2008
Shipment Date:	20081216
Creation Date:	Not reported
Receipt Date:	Not reported
Manifest ID:	001201224FLE
Gen EPA ID:	CAL000293494
Trans EPA ID:	MAD039322250
Trans Name:	CLEAN HARBORS ENVIRONMENTAL SERVICES INC

Map ID  
Direction  
Distance  
Elevation

MAP FINDINGS

Site

Database(s)

EDR ID Number  
EPA ID Number

**TARGET STORE T-0250 (Continued)**

**S113136954**

Trans 2 EPA ID:	UTR000007708
Trans 2 Name:	SLT EXPRESSWAY
TSDf EPA ID:	TXD055141378
Trans Name:	CLEAN HARBORS DEER PARK LP
TSDf Alt EPA ID:	Not reported
TSDf Alt Name:	Not reported
Waste Code:	791
RCRA Code:	D002
Meth Code:	H040
Quantity Tons:	0.005
Waste Quantity:	10
Quantity Unit:	P
Additional Code 1:	Not reported
Additional Code 2:	Not reported
Additional Code 3:	Not reported
Additional Code 4:	Not reported
Additional Code 5:	Not reported
Year:	2008
Shipment Date:	20081216
Creation Date:	Not reported
Receipt Date:	Not reported
Manifest ID:	001201224FLE
Gen EPA ID:	CAL000293494
Trans EPA ID:	MAD039322250
Trans Name:	CLEAN HARBORS ENVIRONMENTAL SERVICES INC
Trans 2 EPA ID:	UTR000007708
Trans 2 Name:	SLT EXPRESSWAY
TSDf EPA ID:	TXD055141378
Trans Name:	CLEAN HARBORS DEER PARK LP
TSDf Alt EPA ID:	Not reported
TSDf Alt Name:	Not reported
Waste Code:	561
RCRA Code:	Not reported
Meth Code:	H040
Quantity Tons:	0.045
Waste Quantity:	90
Quantity Unit:	P
Additional Code 1:	Not reported
Additional Code 2:	Not reported
Additional Code 3:	Not reported
Additional Code 4:	Not reported
Additional Code 5:	Not reported
Year:	2008
Shipment Date:	20080610
Creation Date:	8/11/2008 18:30:30
Receipt Date:	20080617
Manifest ID:	002941751JJK
Gen EPA ID:	CAL000293494
Trans EPA ID:	CAD008364432
Trans Name:	RHO CHEM LLC
Trans 2 EPA ID:	Not reported
Trans 2 Name:	Not reported
TSDf EPA ID:	CAD008364432
Trans Name:	RHO CHEM LLC
TSDf Alt EPA ID:	Not reported

Map ID  
Direction  
Distance  
Elevation

MAP FINDINGS

Site

Database(s)

EDR ID Number  
EPA ID Number

**TARGET STORE T-0250 (Continued)**

**S113136954**

TSDf Alt Name:	Not reported
Waste Code:	122
RCRA Code:	D002
Meth Code:	H141
Quantity Tons:	0.025
Waste Quantity:	50
Quantity Unit:	P
Additional Code 1:	Not reported
Additional Code 2:	Not reported
Additional Code 3:	Not reported
Additional Code 4:	Not reported
Additional Code 5:	Not reported
Year:	2008
Shipment Date:	20081216
Creation Date:	4/29/2009 18:30:08
Receipt Date:	20081231
Manifest ID:	001201224FLE
Gen EPA ID:	CAL000293494
Trans EPA ID:	MAD039322250
Trans Name:	CLEAN HARBORS ENVIRONMENTAL SERVICES INC
Trans 2 EPA ID:	UTR000007708
Trans 2 Name:	SLT EXPRESSWAY
TSDf EPA ID:	TXD055141378
Trans Name:	CLEAN HARBORS DEER PARK LP
TSDf Alt EPA ID:	Not reported
TSDf Alt Name:	Not reported
Waste Code:	331
RCRA Code:	D035
Meth Code:	H040
Quantity Tons:	0.02
Waste Quantity:	40
Quantity Unit:	P
Additional Code 1:	D001
Additional Code 2:	Not reported
Additional Code 3:	Not reported
Additional Code 4:	Not reported
Additional Code 5:	Not reported
Year:	2008
Shipment Date:	20081216
Creation Date:	4/29/2009 18:30:08
Receipt Date:	20081231
Manifest ID:	001201224FLE
Gen EPA ID:	CAL000293494
Trans EPA ID:	MAD039322250
Trans Name:	CLEAN HARBORS ENVIRONMENTAL SERVICES INC
Trans 2 EPA ID:	UTR000007708
Trans 2 Name:	SLT EXPRESSWAY
TSDf EPA ID:	TXD055141378
Trans Name:	CLEAN HARBORS DEER PARK LP
TSDf Alt EPA ID:	Not reported
TSDf Alt Name:	Not reported
Waste Code:	331
RCRA Code:	U002
Meth Code:	H040
Quantity Tons:	0.01

Map ID  
Direction  
Distance  
Elevation

MAP FINDINGS

Site

Database(s)

EDR ID Number  
EPA ID Number

**TARGET STORE T-0250 (Continued)**

**S113136954**

Waste Quantity:	20
Quantity Unit:	P
Additional Code 1:	D035
Additional Code 2:	D001
Additional Code 3:	Not reported
Additional Code 4:	Not reported
Additional Code 5:	Not reported
Year:	2008
Shipment Date:	20081216
Creation Date:	4/29/2009 18:30:08
Receipt Date:	20081231
Manifest ID:	001201224FLE
Gen EPA ID:	CAL000293494
Trans EPA ID:	MAD039322250
Trans Name:	CLEAN HARBORS ENVIRONMENTAL SERVICES INC
Trans 2 EPA ID:	UTR000007708
Trans 2 Name:	SLT EXPRESSWAY
TSDf EPA ID:	TXD055141378
Trans Name:	CLEAN HARBORS DEER PARK LP
TSDf Alt EPA ID:	Not reported
TSDf Alt Name:	Not reported
Waste Code:	232
RCRA Code:	Not reported
Meth Code:	H040
Quantity Tons:	0.005
Waste Quantity:	10
Quantity Unit:	P
Additional Code 1:	Not reported
Additional Code 2:	Not reported
Additional Code 3:	Not reported
Additional Code 4:	Not reported
Additional Code 5:	Not reported
Year:	2008
Shipment Date:	20081216
Creation Date:	4/29/2009 18:30:08
Receipt Date:	20081231
Manifest ID:	001201224FLE
Gen EPA ID:	CAL000293494
Trans EPA ID:	MAD039322250
Trans Name:	CLEAN HARBORS ENVIRONMENTAL SERVICES INC
Trans 2 EPA ID:	UTR000007708
Trans 2 Name:	SLT EXPRESSWAY
TSDf EPA ID:	TXD055141378
Trans Name:	CLEAN HARBORS DEER PARK LP
TSDf Alt EPA ID:	Not reported
TSDf Alt Name:	Not reported
Waste Code:	122
RCRA Code:	D002
Meth Code:	H040
Quantity Tons:	0.05
Waste Quantity:	100
Quantity Unit:	P
Additional Code 1:	Not reported
Additional Code 2:	Not reported
Additional Code 3:	Not reported

Map ID  
Direction  
Distance  
Elevation

MAP FINDINGS

Site

Database(s)

EDR ID Number  
EPA ID Number

**TARGET STORE T-0250 (Continued)**

**S113136954**

Additional Code 4:	Not reported
Additional Code 5:	Not reported
Year:	2008
Shipment Date:	20080605
Creation Date:	10/30/2008 18:30:18
Receipt Date:	20080619
Manifest ID:	002039701FLE
Gen EPA ID:	CAL000293494
Trans EPA ID:	MAD039322250
Trans Name:	CLEAN HARBORS ENVIRONMENTAL SERVICES INC
Trans 2 EPA ID:	MAD039322250
Trans 2 Name:	CLEAN HARBORS ENV
TSDf EPA ID:	UTD981552177
Trans Name:	CLEAN HARBORS ARAGONITE LLC
TSDf Alt EPA ID:	Not reported
TSDf Alt Name:	Not reported
Waste Code:	122
RCRA Code:	D002
Meth Code:	H040
Quantity Tons:	0.01
Waste Quantity:	20
Quantity Unit:	P
Additional Code 1:	Not reported
Additional Code 2:	Not reported
Additional Code 3:	Not reported
Additional Code 4:	Not reported
Additional Code 5:	Not reported
Year:	2008
Shipment Date:	20080605
Creation Date:	10/30/2008 18:30:18
Receipt Date:	20080619
Manifest ID:	002039701FLE
Gen EPA ID:	CAL000293494
Trans EPA ID:	MAD039322250
Trans Name:	CLEAN HARBORS ENVIRONMENTAL SERVICES INC
Trans 2 EPA ID:	MAD039322250
Trans 2 Name:	CLEAN HARBORS ENV
TSDf EPA ID:	UTD981552177
Trans Name:	CLEAN HARBORS ARAGONITE LLC
TSDf Alt EPA ID:	Not reported
TSDf Alt Name:	Not reported
Waste Code:	331
RCRA Code:	D001
Meth Code:	H040
Quantity Tons:	0.01
Waste Quantity:	20
Quantity Unit:	P
Additional Code 1:	Not reported
Additional Code 2:	Not reported
Additional Code 3:	Not reported
Additional Code 4:	Not reported
Additional Code 5:	Not reported

Name: TARGET STORE T-0250

Map ID  
Direction  
Distance  
Elevation

MAP FINDINGS

Site

Database(s)

EDR ID Number  
EPA ID Number

**TARGET STORE T-0250 (Continued)**

**S113136954**

Address: 3300 S BRISTOL ST  
Address 2: Not reported  
City,State,Zip: SANTA ANA, CA 92704  
Year: 2008  
Gepaid: CAL000293494  
Contact: USER  
Telephone: 8005872228  
Mailing Name: Not reported  
Mailing Address: PO BOX 111  
Gen County: 30  
Waste Category: Off-specification, aged or surplus organics  
TSD EPA ID: UTD981552177  
TSD County: 99  
Disposal Method: Incineration--Thermal Destruction Other Than Use As A Fuel  
Tons: 0.01

**Additional Info:**

Year: 2008  
Shipment Date: 20081216  
Creation Date: Not reported  
Receipt Date: Not reported  
Manifest ID: 001201224FLE  
Gen EPA ID: CAL000293494  
Trans EPA ID: MAD039322250  
Trans Name: CLEAN HARBORS ENVIRONMENTAL SERVICES INC  
Trans 2 EPA ID: UTR000007708  
Trans 2 Name: SLT EXPRESSWAY  
TSD EPA ID: TXD055141378  
Trans Name: CLEAN HARBORS DEER PARK LP  
TSD Alt EPA ID: Not reported  
TSD Alt Name: Not reported  
Waste Code: 791  
RCRA Code: D002  
Meth Code: H040  
Quantity Tons: 0.005  
Waste Quantity: 10  
Quantity Unit: P  
Additional Code 1: Not reported  
Additional Code 2: Not reported  
Additional Code 3: Not reported  
Additional Code 4: Not reported  
Additional Code 5: Not reported

Year: 2008  
Shipment Date: 20081216  
Creation Date: Not reported  
Receipt Date: Not reported  
Manifest ID: 001201224FLE  
Gen EPA ID: CAL000293494  
Trans EPA ID: MAD039322250  
Trans Name: CLEAN HARBORS ENVIRONMENTAL SERVICES INC  
Trans 2 EPA ID: UTR000007708  
Trans 2 Name: SLT EXPRESSWAY  
TSD EPA ID: TXD055141378  
Trans Name: CLEAN HARBORS DEER PARK LP  
TSD Alt EPA ID: Not reported  
TSD Alt Name: Not reported  
Waste Code: 561

Map ID  
Direction  
Distance  
Elevation

MAP FINDINGS

Site

Database(s)

EDR ID Number  
EPA ID Number

**TARGET STORE T-0250 (Continued)**

**S113136954**

RCRA Code: Not reported  
Meth Code: H040  
Quantity Tons: 0.045  
Waste Quantity: 90  
Quantity Unit: P  
Additional Code 1: Not reported  
Additional Code 2: Not reported  
Additional Code 3: Not reported  
Additional Code 4: Not reported  
Additional Code 5: Not reported

Year: 2008  
Shipment Date: 20080610  
Creation Date: 8/11/2008 18:30:30  
Receipt Date: 20080617  
Manifest ID: 002941751JJK  
Gen EPA ID: CAL000293494  
Trans EPA ID: CAD008364432  
Trans Name: RHO CHEM LLC  
Trans 2 EPA ID: Not reported  
Trans 2 Name: Not reported  
TSDf EPA ID: CAD008364432  
Trans Name: RHO CHEM LLC  
TSDf Alt EPA ID: Not reported  
TSDf Alt Name: Not reported  
Waste Code: 122  
RCRA Code: D002  
Meth Code: H141  
Quantity Tons: 0.025  
Waste Quantity: 50  
Quantity Unit: P  
Additional Code 1: Not reported  
Additional Code 2: Not reported  
Additional Code 3: Not reported  
Additional Code 4: Not reported  
Additional Code 5: Not reported

Year: 2008  
Shipment Date: 20081216  
Creation Date: 4/29/2009 18:30:08  
Receipt Date: 20081231  
Manifest ID: 001201224FLE  
Gen EPA ID: CAL000293494  
Trans EPA ID: MAD039322250  
Trans Name: CLEAN HARBORS ENVIRONMENTAL SERVICES INC  
Trans 2 EPA ID: UTR000007708  
Trans 2 Name: SLT EXPRESSWAY  
TSDf EPA ID: TXD055141378  
Trans Name: CLEAN HARBORS DEER PARK LP  
TSDf Alt EPA ID: Not reported  
TSDf Alt Name: Not reported  
Waste Code: 331  
RCRA Code: D035  
Meth Code: H040  
Quantity Tons: 0.02  
Waste Quantity: 40  
Quantity Unit: P

Map ID  
Direction  
Distance  
Elevation

MAP FINDINGS

Site

Database(s)

EDR ID Number  
EPA ID Number

**TARGET STORE T-0250 (Continued)**

**S113136954**

Additional Code 1:	D001
Additional Code 2:	Not reported
Additional Code 3:	Not reported
Additional Code 4:	Not reported
Additional Code 5:	Not reported
Year:	2008
Shipment Date:	20081216
Creation Date:	4/29/2009 18:30:08
Receipt Date:	20081231
Manifest ID:	001201224FLE
Gen EPA ID:	CAL000293494
Trans EPA ID:	MAD039322250
Trans Name:	CLEAN HARBORS ENVIRONMENTAL SERVICES INC
Trans 2 EPA ID:	UTR000007708
Trans 2 Name:	SLT EXPRESSWAY
TSDf EPA ID:	TXD055141378
Trans Name:	CLEAN HARBORS DEER PARK LP
TSDf Alt EPA ID:	Not reported
TSDf Alt Name:	Not reported
Waste Code:	331
RCRA Code:	U002
Meth Code:	H040
Quantity Tons:	0.01
Waste Quantity:	20
Quantity Unit:	P
Additional Code 1:	D035
Additional Code 2:	D001
Additional Code 3:	Not reported
Additional Code 4:	Not reported
Additional Code 5:	Not reported
Year:	2008
Shipment Date:	20081216
Creation Date:	4/29/2009 18:30:08
Receipt Date:	20081231
Manifest ID:	001201224FLE
Gen EPA ID:	CAL000293494
Trans EPA ID:	MAD039322250
Trans Name:	CLEAN HARBORS ENVIRONMENTAL SERVICES INC
Trans 2 EPA ID:	UTR000007708
Trans 2 Name:	SLT EXPRESSWAY
TSDf EPA ID:	TXD055141378
Trans Name:	CLEAN HARBORS DEER PARK LP
TSDf Alt EPA ID:	Not reported
TSDf Alt Name:	Not reported
Waste Code:	232
RCRA Code:	Not reported
Meth Code:	H040
Quantity Tons:	0.005
Waste Quantity:	10
Quantity Unit:	P
Additional Code 1:	Not reported
Additional Code 2:	Not reported
Additional Code 3:	Not reported
Additional Code 4:	Not reported
Additional Code 5:	Not reported



Map ID  
Direction  
Distance  
Elevation

MAP FINDINGS

Site

Database(s)

EDR ID Number  
EPA ID Number

**TARGET STORE T-0250 (Continued)**

**S113136954**

Year: 2008  
Shipment Date: 20081216  
Creation Date: 4/29/2009 18:30:08  
Receipt Date: 20081231  
Manifest ID: 001201224FLE  
Gen EPA ID: CAL000293494  
Trans EPA ID: MAD039322250  
Trans Name: CLEAN HARBORS ENVIRONMENTAL SERVICES INC  
Trans 2 EPA ID: UTR000007708  
Trans 2 Name: SLT EXPRESSWAY  
TSDf EPA ID: TXD055141378  
Trans Name: CLEAN HARBORS DEER PARK LP  
TSDf Alt EPA ID: Not reported  
TSDf Alt Name: Not reported  
Waste Code: 122  
RCRA Code: D002  
Meth Code: H040  
Quantity Tons: 0.05  
Waste Quantity: 100  
Quantity Unit: P  
Additional Code 1: Not reported  
Additional Code 2: Not reported  
Additional Code 3: Not reported  
Additional Code 4: Not reported  
Additional Code 5: Not reported

Year: 2008  
Shipment Date: 20080605  
Creation Date: 10/30/2008 18:30:18  
Receipt Date: 20080619  
Manifest ID: 002039701FLE  
Gen EPA ID: CAL000293494  
Trans EPA ID: MAD039322250  
Trans Name: CLEAN HARBORS ENVIRONMENTAL SERVICES INC  
Trans 2 EPA ID: MAD039322250  
Trans 2 Name: CLEAN HARBORS ENV  
TSDf EPA ID: UTD981552177  
Trans Name: CLEAN HARBORS ARAGONITE LLC  
TSDf Alt EPA ID: Not reported  
TSDf Alt Name: Not reported  
Waste Code: 122  
RCRA Code: D002  
Meth Code: H040  
Quantity Tons: 0.01  
Waste Quantity: 20  
Quantity Unit: P  
Additional Code 1: Not reported  
Additional Code 2: Not reported  
Additional Code 3: Not reported  
Additional Code 4: Not reported  
Additional Code 5: Not reported

Year: 2008  
Shipment Date: 20080605  
Creation Date: 10/30/2008 18:30:18  
Receipt Date: 20080619  
Manifest ID: 002039701FLE

Map ID  
Direction  
Distance  
Elevation

MAP FINDINGS

Site

Database(s)

EDR ID Number  
EPA ID Number

**TARGET STORE T-0250 (Continued)**

**S113136954**

Gen EPA ID: CAL000293494  
Trans EPA ID: MAD039322250  
Trans Name: CLEAN HARBORS ENVIRONMENTAL SERVICES INC  
Trans 2 EPA ID: MAD039322250  
Trans 2 Name: CLEAN HARBORS ENV  
TSD EPA ID: UTD981552177  
Trans Name: CLEAN HARBORS ARAGONITE LLC  
TSD Alt EPA ID: Not reported  
TSD Alt Name: Not reported  
Waste Code: 331  
RCRA Code: D001  
Meth Code: H040  
Quantity Tons: 0.01  
Waste Quantity: 20  
Quantity Unit: P  
Additional Code 1: Not reported  
Additional Code 2: Not reported  
Additional Code 3: Not reported  
Additional Code 4: Not reported  
Additional Code 5: Not reported

Name: TARGET STORE T-0250  
Address: 3300 S BRISTOL ST  
Address 2: Not reported  
City,State,Zip: SANTA ANA, CA 92704  
Year: 2008  
Gepaid: CAL000293494  
Contact: USER  
Telephone: 8005872228  
Mailing Name: Not reported  
Mailing Address: PO BOX 111  
Gen County: 30  
Waste Category: Alkaline solution without metals pH >= 12.5  
TSD EPA ID: UTD981552177  
TSD County: 99  
Disposal Method: Incineration--Thermal Destruction Other Than Use As A Fuel  
Tons: 0.01

Additional Info:  
Year: 2008  
Shipment Date: 20081216  
Creation Date: Not reported  
Receipt Date: Not reported  
Manifest ID: 001201224FLE  
Gen EPA ID: CAL000293494  
Trans EPA ID: MAD039322250  
Trans Name: CLEAN HARBORS ENVIRONMENTAL SERVICES INC  
Trans 2 EPA ID: UTR000007708  
Trans 2 Name: SLT EXPRESSWAY  
TSD EPA ID: TXD055141378  
Trans Name: CLEAN HARBORS DEER PARK LP  
TSD Alt EPA ID: Not reported  
TSD Alt Name: Not reported  
Waste Code: 791  
RCRA Code: D002  
Meth Code: H040  
Quantity Tons: 0.005

Map ID  
Direction  
Distance  
Elevation

MAP FINDINGS

Site

Database(s)

EDR ID Number  
EPA ID Number

**TARGET STORE T-0250 (Continued)**

**S113136954**

Waste Quantity:	10
Quantity Unit:	P
Additional Code 1:	Not reported
Additional Code 2:	Not reported
Additional Code 3:	Not reported
Additional Code 4:	Not reported
Additional Code 5:	Not reported
Year:	2008
Shipment Date:	20081216
Creation Date:	Not reported
Receipt Date:	Not reported
Manifest ID:	001201224FLE
Gen EPA ID:	CAL000293494
Trans EPA ID:	MAD039322250
Trans Name:	CLEAN HARBORS ENVIRONMENTAL SERVICES INC
Trans 2 EPA ID:	UTR000007708
Trans 2 Name:	SLT EXPRESSWAY
TSDf EPA ID:	TXD055141378
Trans Name:	CLEAN HARBORS DEER PARK LP
TSDf Alt EPA ID:	Not reported
TSDf Alt Name:	Not reported
Waste Code:	561
RCRA Code:	Not reported
Meth Code:	H040
Quantity Tons:	0.045
Waste Quantity:	90
Quantity Unit:	P
Additional Code 1:	Not reported
Additional Code 2:	Not reported
Additional Code 3:	Not reported
Additional Code 4:	Not reported
Additional Code 5:	Not reported
Year:	2008
Shipment Date:	20080610
Creation Date:	8/11/2008 18:30:30
Receipt Date:	20080617
Manifest ID:	002941751JJK
Gen EPA ID:	CAL000293494
Trans EPA ID:	CAD008364432
Trans Name:	RHO CHEM LLC
Trans 2 EPA ID:	Not reported
Trans 2 Name:	Not reported
TSDf EPA ID:	CAD008364432
Trans Name:	RHO CHEM LLC
TSDf Alt EPA ID:	Not reported
TSDf Alt Name:	Not reported
Waste Code:	122
RCRA Code:	D002
Meth Code:	H141
Quantity Tons:	0.025
Waste Quantity:	50
Quantity Unit:	P
Additional Code 1:	Not reported
Additional Code 2:	Not reported
Additional Code 3:	Not reported

Map ID  
Direction  
Distance  
Elevation

MAP FINDINGS

Site

Database(s)

EDR ID Number  
EPA ID Number

**TARGET STORE T-0250 (Continued)**

**S113136954**

Additional Code 4:	Not reported
Additional Code 5:	Not reported
Year:	2008
Shipment Date:	20081216
Creation Date:	4/29/2009 18:30:08
Receipt Date:	20081231
Manifest ID:	001201224FLE
Gen EPA ID:	CAL000293494
Trans EPA ID:	MAD039322250
Trans Name:	CLEAN HARBORS ENVIRONMENTAL SERVICES INC
Trans 2 EPA ID:	UTR000007708
Trans 2 Name:	SLT EXPRESSWAY
TSDf EPA ID:	TXD055141378
Trans Name:	CLEAN HARBORS DEER PARK LP
TSDf Alt EPA ID:	Not reported
TSDf Alt Name:	Not reported
Waste Code:	331
RCRA Code:	D035
Meth Code:	H040
Quantity Tons:	0.02
Waste Quantity:	40
Quantity Unit:	P
Additional Code 1:	D001
Additional Code 2:	Not reported
Additional Code 3:	Not reported
Additional Code 4:	Not reported
Additional Code 5:	Not reported
Year:	2008
Shipment Date:	20081216
Creation Date:	4/29/2009 18:30:08
Receipt Date:	20081231
Manifest ID:	001201224FLE
Gen EPA ID:	CAL000293494
Trans EPA ID:	MAD039322250
Trans Name:	CLEAN HARBORS ENVIRONMENTAL SERVICES INC
Trans 2 EPA ID:	UTR000007708
Trans 2 Name:	SLT EXPRESSWAY
TSDf EPA ID:	TXD055141378
Trans Name:	CLEAN HARBORS DEER PARK LP
TSDf Alt EPA ID:	Not reported
TSDf Alt Name:	Not reported
Waste Code:	331
RCRA Code:	U002
Meth Code:	H040
Quantity Tons:	0.01
Waste Quantity:	20
Quantity Unit:	P
Additional Code 1:	D035
Additional Code 2:	D001
Additional Code 3:	Not reported
Additional Code 4:	Not reported
Additional Code 5:	Not reported
Year:	2008
Shipment Date:	20081216

Map ID  
Direction  
Distance  
Elevation

MAP FINDINGS

Site

Database(s)

EDR ID Number  
EPA ID Number

**TARGET STORE T-0250 (Continued)**

**S113136954**

Creation Date: 4/29/2009 18:30:08  
Receipt Date: 20081231  
Manifest ID: 001201224FLE  
Gen EPA ID: CAL000293494  
Trans EPA ID: MAD039322250  
Trans Name: CLEAN HARBORS ENVIRONMENTAL SERVICES INC  
Trans 2 EPA ID: UTR000007708  
Trans 2 Name: SLT EXPRESSWAY  
TSDf EPA ID: TXD055141378  
Trans Name: CLEAN HARBORS DEER PARK LP  
TSDf Alt EPA ID: Not reported  
TSDf Alt Name: Not reported  
Waste Code: 232  
RCRA Code: Not reported  
Meth Code: H040  
Quantity Tons: 0.005  
Waste Quantity: 10  
Quantity Unit: P  
Additional Code 1: Not reported  
Additional Code 2: Not reported  
Additional Code 3: Not reported  
Additional Code 4: Not reported  
Additional Code 5: Not reported

Year: 2008  
Shipment Date: 20081216  
Creation Date: 4/29/2009 18:30:08  
Receipt Date: 20081231  
Manifest ID: 001201224FLE  
Gen EPA ID: CAL000293494  
Trans EPA ID: MAD039322250  
Trans Name: CLEAN HARBORS ENVIRONMENTAL SERVICES INC  
Trans 2 EPA ID: UTR000007708  
Trans 2 Name: SLT EXPRESSWAY  
TSDf EPA ID: TXD055141378  
Trans Name: CLEAN HARBORS DEER PARK LP  
TSDf Alt EPA ID: Not reported  
TSDf Alt Name: Not reported  
Waste Code: 122  
RCRA Code: D002  
Meth Code: H040  
Quantity Tons: 0.05  
Waste Quantity: 100  
Quantity Unit: P  
Additional Code 1: Not reported  
Additional Code 2: Not reported  
Additional Code 3: Not reported  
Additional Code 4: Not reported  
Additional Code 5: Not reported

Year: 2008  
Shipment Date: 20080605  
Creation Date: 10/30/2008 18:30:18  
Receipt Date: 20080619  
Manifest ID: 002039701FLE  
Gen EPA ID: CAL000293494  
Trans EPA ID: MAD039322250

Map ID  
Direction  
Distance  
Elevation

MAP FINDINGS

Site

Database(s)

EDR ID Number  
EPA ID Number

**TARGET STORE T-0250 (Continued)**

**S113136954**

Trans Name: CLEAN HARBORS ENVIRONMENTAL SERVICES INC  
Trans 2 EPA ID: MAD039322250  
Trans 2 Name: CLEAN HARBORS ENV  
TSDf EPA ID: UTD981552177  
Trans Name: CLEAN HARBORS ARAGONITE LLC  
TSDf Alt EPA ID: Not reported  
TSDf Alt Name: Not reported  
Waste Code: 122  
RCRA Code: D002  
Meth Code: H040  
Quantity Tons: 0.01  
Waste Quantity: 20  
Quantity Unit: P  
Additional Code 1: Not reported  
Additional Code 2: Not reported  
Additional Code 3: Not reported  
Additional Code 4: Not reported  
Additional Code 5: Not reported

Year: 2008  
Shipment Date: 20080605  
Creation Date: 10/30/2008 18:30:18  
Receipt Date: 20080619  
Manifest ID: 002039701FLE  
Gen EPA ID: CAL000293494  
Trans EPA ID: MAD039322250  
Trans Name: CLEAN HARBORS ENVIRONMENTAL SERVICES INC  
Trans 2 EPA ID: MAD039322250  
Trans 2 Name: CLEAN HARBORS ENV  
TSDf EPA ID: UTD981552177  
Trans Name: CLEAN HARBORS ARAGONITE LLC  
TSDf Alt EPA ID: Not reported  
TSDf Alt Name: Not reported  
Waste Code: 331  
RCRA Code: D001  
Meth Code: H040  
Quantity Tons: 0.01  
Waste Quantity: 20  
Quantity Unit: P  
Additional Code 1: Not reported  
Additional Code 2: Not reported  
Additional Code 3: Not reported  
Additional Code 4: Not reported  
Additional Code 5: Not reported

Name: TARGET STORE T-0250  
Address: 3300 S BRISTOL ST  
Address 2: Not reported  
City,State,Zip: SANTA ANA, CA 92704  
Year: 2008  
Gepaid: CAL000293494  
Contact: USER  
Telephone: 8005872228  
Mailing Name: Not reported  
Mailing Address: PO BOX 111  
Gen County: 30

Map ID  
Direction  
Distance  
Elevation

MAP FINDINGS

Site

Database(s)

EDR ID Number  
EPA ID Number

**TARGET STORE T-0250 (Continued)**

**S113136954**

Waste Category: Alkaline solution without metals pH >= 12.5  
TSD EPA ID: CAD008364432  
TSD County: 19  
Disposal Method: Storage, Bulking, And/Or Transfer Off Site--No Treatment/Reovery (H010-H129) Or (H131-H135)  
Tons: 0.025

Additional Info:

Year: 2008  
Shipment Date: 20081216  
Creation Date: Not reported  
Receipt Date: Not reported  
Manifest ID: 001201224FLE  
Gen EPA ID: CAL000293494  
Trans EPA ID: MAD039322250  
Trans Name: CLEAN HARBORS ENVIRONMENTAL SERVICES INC  
Trans 2 EPA ID: UTR000007708  
Trans 2 Name: SLT EXPRESSWAY  
TSD EPA ID: TXD055141378  
Trans Name: CLEAN HARBORS DEER PARK LP  
TSD Alt EPA ID: Not reported  
TSD Alt Name: Not reported  
Waste Code: 791  
RCRA Code: D002  
Meth Code: H040  
Quantity Tons: 0.005  
Waste Quantity: 10  
Quantity Unit: P  
Additional Code 1: Not reported  
Additional Code 2: Not reported  
Additional Code 3: Not reported  
Additional Code 4: Not reported  
Additional Code 5: Not reported

Year: 2008  
Shipment Date: 20081216  
Creation Date: Not reported  
Receipt Date: Not reported  
Manifest ID: 001201224FLE  
Gen EPA ID: CAL000293494  
Trans EPA ID: MAD039322250  
Trans Name: CLEAN HARBORS ENVIRONMENTAL SERVICES INC  
Trans 2 EPA ID: UTR000007708  
Trans 2 Name: SLT EXPRESSWAY  
TSD EPA ID: TXD055141378  
Trans Name: CLEAN HARBORS DEER PARK LP  
TSD Alt EPA ID: Not reported  
TSD Alt Name: Not reported  
Waste Code: 561  
RCRA Code: Not reported  
Meth Code: H040  
Quantity Tons: 0.045  
Waste Quantity: 90  
Quantity Unit: P  
Additional Code 1: Not reported  
Additional Code 2: Not reported  
Additional Code 3: Not reported  
Additional Code 4: Not reported

Map ID  
Direction  
Distance  
Elevation

MAP FINDINGS

Site

Database(s)

EDR ID Number  
EPA ID Number

**TARGET STORE T-0250 (Continued)**

**S113136954**

Additional Code 5:	Not reported
Year:	2008
Shipment Date:	20080610
Creation Date:	8/11/2008 18:30:30
Receipt Date:	20080617
Manifest ID:	002941751JJK
Gen EPA ID:	CAL000293494
Trans EPA ID:	CAD008364432
Trans Name:	RHO CHEM LLC
Trans 2 EPA ID:	Not reported
Trans 2 Name:	Not reported
TSDf EPA ID:	CAD008364432
Trans Name:	RHO CHEM LLC
TSDf Alt EPA ID:	Not reported
TSDf Alt Name:	Not reported
Waste Code:	122
RCRA Code:	D002
Meth Code:	H141
Quantity Tons:	0.025
Waste Quantity:	50
Quantity Unit:	P
Additional Code 1:	Not reported
Additional Code 2:	Not reported
Additional Code 3:	Not reported
Additional Code 4:	Not reported
Additional Code 5:	Not reported
Year:	2008
Shipment Date:	20081216
Creation Date:	4/29/2009 18:30:08
Receipt Date:	20081231
Manifest ID:	001201224FLE
Gen EPA ID:	CAL000293494
Trans EPA ID:	MAD039322250
Trans Name:	CLEAN HARBORS ENVIRONMENTAL SERVICES INC
Trans 2 EPA ID:	UTR000007708
Trans 2 Name:	SLT EXPRESSWAY
TSDf EPA ID:	TXD055141378
Trans Name:	CLEAN HARBORS DEER PARK LP
TSDf Alt EPA ID:	Not reported
TSDf Alt Name:	Not reported
Waste Code:	331
RCRA Code:	D035
Meth Code:	H040
Quantity Tons:	0.02
Waste Quantity:	40
Quantity Unit:	P
Additional Code 1:	D001
Additional Code 2:	Not reported
Additional Code 3:	Not reported
Additional Code 4:	Not reported
Additional Code 5:	Not reported
Year:	2008
Shipment Date:	20081216
Creation Date:	4/29/2009 18:30:08



Map ID  
Direction  
Distance  
Elevation

MAP FINDINGS

Site

Database(s)

EDR ID Number  
EPA ID Number

**TARGET STORE T-0250 (Continued)**

**S113136954**

Receipt Date: 20081231  
Manifest ID: 001201224FLE  
Gen EPA ID: CAL000293494  
Trans EPA ID: MAD039322250  
Trans Name: CLEAN HARBORS ENVIRONMENTAL SERVICES INC  
Trans 2 EPA ID: UTR000007708  
Trans 2 Name: SLT EXPRESSWAY  
TSDf EPA ID: TXD055141378  
Trans Name: CLEAN HARBORS DEER PARK LP  
TSDf Alt EPA ID: Not reported  
TSDf Alt Name: Not reported  
Waste Code: 331  
RCRA Code: U002  
Meth Code: H040  
Quantity Tons: 0.01  
Waste Quantity: 20  
Quantity Unit: P  
Additional Code 1: D035  
Additional Code 2: D001  
Additional Code 3: Not reported  
Additional Code 4: Not reported  
Additional Code 5: Not reported

Year: 2008  
Shipment Date: 20081216  
Creation Date: 4/29/2009 18:30:08  
Receipt Date: 20081231  
Manifest ID: 001201224FLE  
Gen EPA ID: CAL000293494  
Trans EPA ID: MAD039322250  
Trans Name: CLEAN HARBORS ENVIRONMENTAL SERVICES INC  
Trans 2 EPA ID: UTR000007708  
Trans 2 Name: SLT EXPRESSWAY  
TSDf EPA ID: TXD055141378  
Trans Name: CLEAN HARBORS DEER PARK LP  
TSDf Alt EPA ID: Not reported  
TSDf Alt Name: Not reported  
Waste Code: 232  
RCRA Code: Not reported  
Meth Code: H040  
Quantity Tons: 0.005  
Waste Quantity: 10  
Quantity Unit: P  
Additional Code 1: Not reported  
Additional Code 2: Not reported  
Additional Code 3: Not reported  
Additional Code 4: Not reported  
Additional Code 5: Not reported

Year: 2008  
Shipment Date: 20081216  
Creation Date: 4/29/2009 18:30:08  
Receipt Date: 20081231  
Manifest ID: 001201224FLE  
Gen EPA ID: CAL000293494  
Trans EPA ID: MAD039322250  
Trans Name: CLEAN HARBORS ENVIRONMENTAL SERVICES INC

Map ID  
Direction  
Distance  
Elevation

MAP FINDINGS

Site

Database(s)

EDR ID Number  
EPA ID Number

**TARGET STORE T-0250 (Continued)**

**S113136954**

Trans 2 EPA ID:	UTR000007708
Trans 2 Name:	SLT EXPRESSWAY
TSDf EPA ID:	TXD055141378
Trans Name:	CLEAN HARBORS DEER PARK LP
TSDf Alt EPA ID:	Not reported
TSDf Alt Name:	Not reported
Waste Code:	122
RCRA Code:	D002
Meth Code:	H040
Quantity Tons:	0.05
Waste Quantity:	100
Quantity Unit:	P
Additional Code 1:	Not reported
Additional Code 2:	Not reported
Additional Code 3:	Not reported
Additional Code 4:	Not reported
Additional Code 5:	Not reported
Year:	2008
Shipment Date:	20080605
Creation Date:	10/30/2008 18:30:18
Receipt Date:	20080619
Manifest ID:	002039701FLE
Gen EPA ID:	CAL000293494
Trans EPA ID:	MAD039322250
Trans Name:	CLEAN HARBORS ENVIRONMENTAL SERVICES INC
Trans 2 EPA ID:	MAD039322250
Trans 2 Name:	CLEAN HARBORS ENV
TSDf EPA ID:	UTD981552177
Trans Name:	CLEAN HARBORS ARAGONITE LLC
TSDf Alt EPA ID:	Not reported
TSDf Alt Name:	Not reported
Waste Code:	122
RCRA Code:	D002
Meth Code:	H040
Quantity Tons:	0.01
Waste Quantity:	20
Quantity Unit:	P
Additional Code 1:	Not reported
Additional Code 2:	Not reported
Additional Code 3:	Not reported
Additional Code 4:	Not reported
Additional Code 5:	Not reported
Year:	2008
Shipment Date:	20080605
Creation Date:	10/30/2008 18:30:18
Receipt Date:	20080619
Manifest ID:	002039701FLE
Gen EPA ID:	CAL000293494
Trans EPA ID:	MAD039322250
Trans Name:	CLEAN HARBORS ENVIRONMENTAL SERVICES INC
Trans 2 EPA ID:	MAD039322250
Trans 2 Name:	CLEAN HARBORS ENV
TSDf EPA ID:	UTD981552177
Trans Name:	CLEAN HARBORS ARAGONITE LLC
TSDf Alt EPA ID:	Not reported

Map ID  
Direction  
Distance  
Elevation

MAP FINDINGS

Site

Database(s)

EDR ID Number  
EPA ID Number

**TARGET STORE T-0250 (Continued)**

**S113136954**

TSDF Alt Name: Not reported  
Waste Code: 331  
RCRA Code: D001  
Meth Code: H040  
Quantity Tons: 0.01  
Waste Quantity: 20  
Quantity Unit: P  
Additional Code 1: Not reported  
Additional Code 2: Not reported  
Additional Code 3: Not reported  
Additional Code 4: Not reported  
Additional Code 5: Not reported

[Click this hyperlink](#) while viewing on your computer to access 14 additional CA HAZNET: record(s) in the EDR Site Report.

Name: TARGET STORE T-0250  
Address: 3300 S BRISTOL ST  
Address 2: Not reported  
City,State,Zip: SANTA ANA, CA 92704  
Year: 2009  
Gepaid: CAL000293494  
Contact: USER  
Telephone: 8005872228  
Mailing Name: Not reported  
Mailing Address: PO BOX 111  
Gen County: 30  
Waste Category: Off-specification, aged or surplus organics  
TSD EPA ID: AZD081705402  
TSD County: 99  
Disposal Method: Not reported  
Tons: Not reported

**Additional Info:**

Year: 2009  
Shipment Date: 20090415  
Creation Date: Not reported  
Receipt Date: Not reported  
Manifest ID: 000185803WAS  
Gen EPA ID: CAL000293494  
Trans EPA ID: IND058484114  
Trans Name: HERITAGE TRANSPORT LLC / SIGNAL HILL  
Trans 2 EPA ID: OKD98158891  
Trans 2 Name: TRIAD TRANSPORT  
TSDF EPA ID: AZD081705402  
Trans Name: HERITAGE ENVIRONMENTAL SERVICES LLC  
TSDF Alt EPA ID: Not reported  
TSDF Alt Name: Not reported  
Waste Code: 331  
RCRA Code: U240  
Meth Code: Not reported  
Quantity Tons: 0.006  
Waste Quantity: 12  
Quantity Unit: P  
Additional Code 1: D024  
Additional Code 2: D016  
Additional Code 3: D010

Map ID  
Direction  
Distance  
Elevation

MAP FINDINGS

Site

Database(s)

EDR ID Number  
EPA ID Number

**TARGET STORE T-0250 (Continued)**

**S113136954**

Additional Code 4:	D008
Additional Code 5:	Not reported
Year:	2009
Shipment Date:	20090415
Creation Date:	Not reported
Receipt Date:	Not reported
Manifest ID:	000185803WAS
Gen EPA ID:	CAL000293494
Trans EPA ID:	IND058484114
Trans Name:	HERITAGE TRANSPORT LLC / SIGNAL HILL
Trans 2 EPA ID:	OKD98158891
Trans 2 Name:	TRIAD TRANSPORT
TSDf EPA ID:	AZD081705402
Trans Name:	HERITAGE ENVIRONMENTAL SERVICES LLC
TSDf Alt EPA ID:	Not reported
TSDf Alt Name:	Not reported
Waste Code:	Not reported
RCRA Code:	P001
Meth Code:	Not reported
Quantity Tons:	0.0005
Waste Quantity:	1
Quantity Unit:	P
Additional Code 1:	Not reported
Additional Code 2:	Not reported
Additional Code 3:	Not reported
Additional Code 4:	Not reported
Additional Code 5:	Not reported
Year:	2009
Shipment Date:	20090415
Creation Date:	Not reported
Receipt Date:	Not reported
Manifest ID:	000185803WAS
Gen EPA ID:	CAL000293494
Trans EPA ID:	IND058484114
Trans Name:	HERITAGE TRANSPORT LLC / SIGNAL HILL
Trans 2 EPA ID:	OKD98158891
Trans 2 Name:	TRIAD TRANSPORT
TSDf EPA ID:	AZD081705402
Trans Name:	HERITAGE ENVIRONMENTAL SERVICES LLC
TSDf Alt EPA ID:	Not reported
TSDf Alt Name:	Not reported
Waste Code:	Not reported
RCRA Code:	Not reported
Meth Code:	Not reported
Quantity Tons:	0.0195
Waste Quantity:	39
Quantity Unit:	P
Additional Code 1:	Not reported
Additional Code 2:	Not reported
Additional Code 3:	Not reported
Additional Code 4:	Not reported
Additional Code 5:	Not reported
Year:	2009
Shipment Date:	20090528

Map ID  
Direction  
Distance  
Elevation

MAP FINDINGS

Site

Database(s)

EDR ID Number  
EPA ID Number

**TARGET STORE T-0250 (Continued)**

**S113136954**

Creation Date: Not reported  
Receipt Date: Not reported  
Manifest ID: 000186182WAS  
Gen EPA ID: CAL000293494  
Trans EPA ID: IND058484114  
Trans Name: HERITAGE TRANSPORT LLC / SIGNAL HILL  
Trans 2 EPA ID: Not reported  
Trans 2 Name: Not reported  
TSDf EPA ID: AZD081705402  
Trans Name: HERITAGE ENVIRONMENTAL SERVICES LLC  
TSDf Alt EPA ID: Not reported  
TSDf Alt Name: Not reported  
Waste Code: 214  
RCRA Code: D001  
Meth Code: H141  
Quantity Tons: 0.0075  
Waste Quantity: 15  
Quantity Unit: P  
Additional Code 1: Not reported  
Additional Code 2: Not reported  
Additional Code 3: Not reported  
Additional Code 4: Not reported  
Additional Code 5: Not reported

Year: 2009  
Shipment Date: 20090528  
Creation Date: Not reported  
Receipt Date: Not reported  
Manifest ID: 000186182WAS  
Gen EPA ID: CAL000293494  
Trans EPA ID: IND058484114  
Trans Name: HERITAGE TRANSPORT LLC / SIGNAL HILL  
Trans 2 EPA ID: Not reported  
Trans 2 Name: Not reported  
TSDf EPA ID: AZD081705402  
Trans Name: HERITAGE ENVIRONMENTAL SERVICES LLC  
TSDf Alt EPA ID: Not reported  
TSDf Alt Name: Not reported  
Waste Code: 141  
RCRA Code: D001  
Meth Code: H141  
Quantity Tons: 0.0175  
Waste Quantity: 35  
Quantity Unit: P  
Additional Code 1: Not reported  
Additional Code 2: Not reported  
Additional Code 3: Not reported  
Additional Code 4: Not reported  
Additional Code 5: Not reported

Year: 2009  
Shipment Date: 20090528  
Creation Date: Not reported  
Receipt Date: Not reported  
Manifest ID: 000186182WAS  
Gen EPA ID: CAL000293494  
Trans EPA ID: IND058484114

Map ID  
Direction  
Distance  
Elevation

MAP FINDINGS

Site

Database(s)

EDR ID Number  
EPA ID Number

**TARGET STORE T-0250 (Continued)**

**S113136954**

Trans Name:	HERITAGE TRANSPORT LLC / SIGNAL HILL
Trans 2 EPA ID:	Not reported
Trans 2 Name:	Not reported
TSDf EPA ID:	AZD081705402
Trans Name:	HERITAGE ENVIRONMENTAL SERVICES LLC
TSDf Alt EPA ID:	Not reported
TSDf Alt Name:	Not reported
Waste Code:	331
RCRA Code:	U240
Meth Code:	H141
Quantity Tons:	0.0185
Waste Quantity:	37
Quantity Unit:	P
Additional Code 1:	D024
Additional Code 2:	D016
Additional Code 3:	D010
Additional Code 4:	D008
Additional Code 5:	Not reported
Year:	2009
Shipment Date:	20090528
Creation Date:	Not reported
Receipt Date:	Not reported
Manifest ID:	000186182WAS
Gen EPA ID:	CAL000293494
Trans EPA ID:	IND058484114
Trans Name:	HERITAGE TRANSPORT LLC / SIGNAL HILL
Trans 2 EPA ID:	Not reported
Trans 2 Name:	Not reported
TSDf EPA ID:	AZD081705402
Trans Name:	HERITAGE ENVIRONMENTAL SERVICES LLC
TSDf Alt EPA ID:	Not reported
TSDf Alt Name:	Not reported
Waste Code:	311
RCRA Code:	P075
Meth Code:	H141
Quantity Tons:	0.0005
Waste Quantity:	1
Quantity Unit:	P
Additional Code 1:	P046
Additional Code 2:	P001
Additional Code 3:	Not reported
Additional Code 4:	Not reported
Additional Code 5:	Not reported
Year:	2009
Shipment Date:	20090528
Creation Date:	Not reported
Receipt Date:	Not reported
Manifest ID:	000186182WAS
Gen EPA ID:	CAL000293494
Trans EPA ID:	IND058484114
Trans Name:	HERITAGE TRANSPORT LLC / SIGNAL HILL
Trans 2 EPA ID:	Not reported
Trans 2 Name:	Not reported
TSDf EPA ID:	AZD081705402
Trans Name:	HERITAGE ENVIRONMENTAL SERVICES LLC

Map ID  
Direction  
Distance  
Elevation

MAP FINDINGS

Site

Database(s)

EDR ID Number  
EPA ID Number

**TARGET STORE T-0250 (Continued)**

**S113136954**

TSDf Alt EPA ID:	Not reported
TSDf Alt Name:	Not reported
Waste Code:	123
RCRA Code:	D002
Meth Code:	H141
Quantity Tons:	0.0215
Waste Quantity:	43
Quantity Unit:	P
Additional Code 1:	Not reported
Additional Code 2:	Not reported
Additional Code 3:	Not reported
Additional Code 4:	Not reported
Additional Code 5:	Not reported
Year:	2009
Shipment Date:	20090528
Creation Date:	Not reported
Receipt Date:	Not reported
Manifest ID:	000186182WAS
Gen EPA ID:	CAL000293494
Trans EPA ID:	IND058484114
Trans Name:	HERITAGE TRANSPORT LLC / SIGNAL HILL
Trans 2 EPA ID:	Not reported
Trans 2 Name:	Not reported
TSDf EPA ID:	AZD081705402
Trans Name:	HERITAGE ENVIRONMENTAL SERVICES LLC
TSDf Alt EPA ID:	Not reported
TSDf Alt Name:	Not reported
Waste Code:	123
RCRA Code:	D002
Meth Code:	H141
Quantity Tons:	0.007
Waste Quantity:	14
Quantity Unit:	P
Additional Code 1:	Not reported
Additional Code 2:	Not reported
Additional Code 3:	Not reported
Additional Code 4:	Not reported
Additional Code 5:	Not reported
Year:	2009
Shipment Date:	20090528
Creation Date:	Not reported
Receipt Date:	Not reported
Manifest ID:	000186182WAS
Gen EPA ID:	CAL000293494
Trans EPA ID:	IND058484114
Trans Name:	HERITAGE TRANSPORT LLC / SIGNAL HILL
Trans 2 EPA ID:	Not reported
Trans 2 Name:	Not reported
TSDf EPA ID:	AZD081705402
Trans Name:	HERITAGE ENVIRONMENTAL SERVICES LLC
TSDf Alt EPA ID:	Not reported
TSDf Alt Name:	Not reported
Waste Code:	291
RCRA Code:	Not reported
Meth Code:	H141

Map ID  
Direction  
Distance  
Elevation

MAP FINDINGS

Site

Database(s)

EDR ID Number  
EPA ID Number

**TARGET STORE T-0250 (Continued)**

**S113136954**

Quantity Tons: 0.0745  
Waste Quantity: 149  
Quantity Unit: P  
Additional Code 1: Not reported  
Additional Code 2: Not reported  
Additional Code 3: Not reported  
Additional Code 4: Not reported  
Additional Code 5: Not reported

Year: 2009  
Shipment Date: 20090528  
Creation Date: Not reported  
Receipt Date: Not reported  
Manifest ID: 000186182WAS  
Gen EPA ID: CAL000293494  
Trans EPA ID: IND058484114  
Trans Name: HERITAGE TRANSPORT LLC / SIGNAL HILL  
Trans 2 EPA ID: Not reported  
Trans 2 Name: Not reported  
TSDf EPA ID: AZD081705402  
Trans Name: HERITAGE ENVIRONMENTAL SERVICES LLC  
TSDf Alt EPA ID: Not reported  
TSDf Alt Name: Not reported  
Waste Code: 214  
RCRA Code: D001  
Meth Code: H141  
Quantity Tons: 0.0075  
Waste Quantity: 15  
Quantity Unit: P  
Additional Code 1: Not reported  
Additional Code 2: Not reported  
Additional Code 3: Not reported  
Additional Code 4: Not reported  
Additional Code 5: Not reported

Year: 2009  
Shipment Date: 20090528  
Creation Date: Not reported  
Receipt Date: Not reported  
Manifest ID: 000186182WAS  
Gen EPA ID: CAL000293494  
Trans EPA ID: IND058484114  
Trans Name: HERITAGE TRANSPORT LLC / SIGNAL HILL  
Trans 2 EPA ID: Not reported  
Trans 2 Name: Not reported  
TSDf EPA ID: AZD081705402  
Trans Name: HERITAGE ENVIRONMENTAL SERVICES LLC  
TSDf Alt EPA ID: Not reported  
TSDf Alt Name: Not reported  
Waste Code: 141  
RCRA Code: D001  
Meth Code: H141  
Quantity Tons: 0.0175  
Waste Quantity: 35  
Quantity Unit: P  
Additional Code 1: Not reported  
Additional Code 2: Not reported



Map ID  
Direction  
Distance  
Elevation

MAP FINDINGS

Site

Database(s)

EDR ID Number  
EPA ID Number

**TARGET STORE T-0250 (Continued)**

**S113136954**

Additional Code 3:	Not reported
Additional Code 4:	Not reported
Additional Code 5:	Not reported
Year:	2009
Shipment Date:	20090528
Creation Date:	Not reported
Receipt Date:	Not reported
Manifest ID:	000186182WAS
Gen EPA ID:	CAL000293494
Trans EPA ID:	IND058484114
Trans Name:	HERITAGE TRANSPORT LLC / SIGNAL HILL
Trans 2 EPA ID:	Not reported
Trans 2 Name:	Not reported
TSDf EPA ID:	AZD081705402
Trans Name:	HERITAGE ENVIRONMENTAL SERVICES LLC
TSDf Alt EPA ID:	Not reported
TSDf Alt Name:	Not reported
Waste Code:	331
RCRA Code:	U240
Meth Code:	H141
Quantity Tons:	0.0185
Waste Quantity:	37
Quantity Unit:	P
Additional Code 1:	D024
Additional Code 2:	D016
Additional Code 3:	D010
Additional Code 4:	D008
Additional Code 5:	Not reported
Year:	2009
Shipment Date:	20090528
Creation Date:	Not reported
Receipt Date:	Not reported
Manifest ID:	000186182WAS
Gen EPA ID:	CAL000293494
Trans EPA ID:	IND058484114
Trans Name:	HERITAGE TRANSPORT LLC / SIGNAL HILL
Trans 2 EPA ID:	Not reported
Trans 2 Name:	Not reported
TSDf EPA ID:	AZD081705402
Trans Name:	HERITAGE ENVIRONMENTAL SERVICES LLC
TSDf Alt EPA ID:	Not reported
TSDf Alt Name:	Not reported
Waste Code:	311
RCRA Code:	P075
Meth Code:	H141
Quantity Tons:	0.0005
Waste Quantity:	1
Quantity Unit:	P
Additional Code 1:	P046
Additional Code 2:	P001
Additional Code 3:	Not reported
Additional Code 4:	Not reported
Additional Code 5:	Not reported
Year:	2009

Map ID  
Direction  
Distance  
Elevation

MAP FINDINGS

Site

Database(s)

EDR ID Number  
EPA ID Number

**TARGET STORE T-0250 (Continued)**

**S113136954**

Shipment Date: 20090528  
Creation Date: Not reported  
Receipt Date: Not reported  
Manifest ID: 000186182WAS  
Gen EPA ID: CAL000293494  
Trans EPA ID: IND058484114  
Trans Name: HERITAGE TRANSPORT LLC / SIGNAL HILL  
Trans 2 EPA ID: Not reported  
Trans 2 Name: Not reported  
TSDf EPA ID: AZD081705402  
Trans Name: HERITAGE ENVIRONMENTAL SERVICES LLC  
TSDf Alt EPA ID: Not reported  
TSDf Alt Name: Not reported  
Waste Code: 123  
RCRA Code: D002  
Meth Code: H141  
Quantity Tons: 0.0215  
Waste Quantity: 43  
Quantity Unit: P  
Additional Code 1: Not reported  
Additional Code 2: Not reported  
Additional Code 3: Not reported  
Additional Code 4: Not reported  
Additional Code 5: Not reported

Year: 2009  
Shipment Date: 20090528  
Creation Date: Not reported  
Receipt Date: Not reported  
Manifest ID: 000186182WAS  
Gen EPA ID: CAL000293494  
Trans EPA ID: IND058484114  
Trans Name: HERITAGE TRANSPORT LLC / SIGNAL HILL  
Trans 2 EPA ID: Not reported  
Trans 2 Name: Not reported  
TSDf EPA ID: AZD081705402  
Trans Name: HERITAGE ENVIRONMENTAL SERVICES LLC  
TSDf Alt EPA ID: Not reported  
TSDf Alt Name: Not reported  
Waste Code: 123  
RCRA Code: D002  
Meth Code: H141  
Quantity Tons: 0.007  
Waste Quantity: 14  
Quantity Unit: P  
Additional Code 1: Not reported  
Additional Code 2: Not reported  
Additional Code 3: Not reported  
Additional Code 4: Not reported  
Additional Code 5: Not reported

Year: 2009  
Shipment Date: 20090528  
Creation Date: Not reported  
Receipt Date: Not reported  
Manifest ID: 000186182WAS  
Gen EPA ID: CAL000293494

Map ID  
Direction  
Distance  
Elevation

MAP FINDINGS

Site

Database(s)

EDR ID Number  
EPA ID Number

**TARGET STORE T-0250 (Continued)**

**S113136954**

Trans EPA ID: IND058484114  
Trans Name: HERITAGE TRANSPORT LLC / SIGNAL HILL  
Trans 2 EPA ID: Not reported  
Trans 2 Name: Not reported  
TSDf EPA ID: AZD081705402  
Trans Name: HERITAGE ENVIRONMENTAL SERVICES LLC  
TSDf Alt EPA ID: Not reported  
TSDf Alt Name: Not reported  
Waste Code: 291  
RCRA Code: Not reported  
Meth Code: H141  
Quantity Tons: 0.0745  
Waste Quantity: 149  
Quantity Unit: P  
Additional Code 1: Not reported  
Additional Code 2: Not reported  
Additional Code 3: Not reported  
Additional Code 4: Not reported  
Additional Code 5: Not reported

Year: 2009  
Shipment Date: 20090323  
Creation Date: 4/28/2009 18:30:19  
Receipt Date: 20090327  
Manifest ID: 002927813JJK  
Gen EPA ID: CAL000293494  
Trans EPA ID: CAD008364432  
Trans Name: RHO CHEM LLC  
Trans 2 EPA ID: Not reported  
Trans 2 Name: Not reported  
TSDf EPA ID: CAD008364432  
Trans Name: RHO CHEM LLC  
TSDf Alt EPA ID: Not reported  
TSDf Alt Name: Not reported  
Waste Code: 791  
RCRA Code: D002  
Meth Code: H141  
Quantity Tons: 0.03  
Waste Quantity: 60  
Quantity Unit: P  
Additional Code 1: Not reported  
Additional Code 2: Not reported  
Additional Code 3: Not reported  
Additional Code 4: Not reported  
Additional Code 5: Not reported

Year: 2009  
Shipment Date: 20090119  
Creation Date: Not reported  
Receipt Date: Not reported  
Manifest ID: 001205150FLE  
Gen EPA ID: CAL000293494  
Trans EPA ID: MAD039322250  
Trans Name: CLEAN HARBORS ENVIRONMENTAL SERVICES INC  
Trans 2 EPA ID: UTR000007708  
Trans 2 Name: SLT EXPRESSWAY  
TSDf EPA ID: ARD069748192

Map ID  
Direction  
Distance  
Elevation

MAP FINDINGS

Site

Database(s)

EDR ID Number  
EPA ID Number

**TARGET STORE T-0250 (Continued)**

**S113136954**

Trans Name:	CLEAN HARBORS EL DORADO LLC
TSDf Alt EPA ID:	Not reported
TSDf Alt Name:	Not reported
Waste Code:	561
RCRA Code:	Not reported
Meth Code:	H040
Quantity Tons:	0.0875
Waste Quantity:	175
Quantity Unit:	P
Additional Code 1:	Not reported
Additional Code 2:	Not reported
Additional Code 3:	Not reported
Additional Code 4:	Not reported
Additional Code 5:	Not reported
Year:	2009
Shipment Date:	20090119
Creation Date:	Not reported
Receipt Date:	Not reported
Manifest ID:	001205150FLE
Gen EPA ID:	CAL000293494
Trans EPA ID:	MAD039322250
Trans Name:	CLEAN HARBORS ENVIRONMENTAL SERVICES INC
Trans 2 EPA ID:	UTR000007708
Trans 2 Name:	SLT EXPRESSWAY
TSDf EPA ID:	ARD069748192
Trans Name:	CLEAN HARBORS EL DORADO LLC
TSDf Alt EPA ID:	Not reported
TSDf Alt Name:	Not reported
Waste Code:	561
RCRA Code:	Not reported
Meth Code:	Not reported
Quantity Tons:	0.088
Waste Quantity:	176
Quantity Unit:	P
Additional Code 1:	Not reported
Additional Code 2:	Not reported
Additional Code 3:	Not reported
Additional Code 4:	Not reported
Additional Code 5:	Not reported
Year:	2009
Shipment Date:	20090119
Creation Date:	Not reported
Receipt Date:	Not reported
Manifest ID:	001205150FLE
Gen EPA ID:	CAL000293494
Trans EPA ID:	MAD039322250
Trans Name:	CLEAN HARBORS ENVIRONMENTAL SERVICES INC
Trans 2 EPA ID:	UTR000007708
Trans 2 Name:	SLT EXPRESSWAY
TSDf EPA ID:	ARD069748192
Trans Name:	CLEAN HARBORS EL DORADO LLC
TSDf Alt EPA ID:	Not reported
TSDf Alt Name:	Not reported
Waste Code:	561
RCRA Code:	Not reported

Map ID  
Direction  
Distance  
Elevation

MAP FINDINGS

Site

Database(s)

EDR ID Number  
EPA ID Number

**TARGET STORE T-0250 (Continued)**

**S113136954**

Meth Code: H040  
Quantity Tons: 0.0875  
Waste Quantity: 175  
Quantity Unit: P  
Additional Code 1: Not reported  
Additional Code 2: Not reported  
Additional Code 3: Not reported  
Additional Code 4: Not reported  
Additional Code 5: Not reported

Year: 2009  
Shipment Date: 20090119  
Creation Date: Not reported  
Receipt Date: Not reported  
Manifest ID: 001205150FLE  
Gen EPA ID: CAL000293494  
Trans EPA ID: MAD039322250  
Trans Name: CLEAN HARBORS ENVIRONMENTAL SERVICES INC  
Trans 2 EPA ID: UTR000007708  
Trans 2 Name: SLT EXPRESSWAY  
TSDf EPA ID: ARD069748192  
Trans Name: CLEAN HARBORS EL DORADO LLC  
TSDf Alt EPA ID: Not reported  
TSDf Alt Name: Not reported  
Waste Code: 561  
RCRA Code: Not reported  
Meth Code: Not reported  
Quantity Tons: 0.088  
Waste Quantity: 176  
Quantity Unit: P  
Additional Code 1: Not reported  
Additional Code 2: Not reported  
Additional Code 3: Not reported  
Additional Code 4: Not reported  
Additional Code 5: Not reported

Year: 2009  
Shipment Date: 20090119  
Creation Date: 5/26/2009 18:30:08  
Receipt Date: 20090127  
Manifest ID: 001205150FLE  
Gen EPA ID: CAL000293494  
Trans EPA ID: MAD039322250  
Trans Name: CLEAN HARBORS ENVIRONMENTAL SERVICES INC  
Trans 2 EPA ID: UTR000007708  
Trans 2 Name: SLT EXPRESSWAY  
TSDf EPA ID: ARD069748192  
Trans Name: CLEAN HARBORS EL DORADO LLC  
TSDf Alt EPA ID: Not reported  
TSDf Alt Name: Not reported  
Waste Code: 331  
RCRA Code: D035  
Meth Code: H040  
Quantity Tons: 0.0175  
Waste Quantity: 35  
Quantity Unit: P  
Additional Code 1: D001

Map ID  
Direction  
Distance  
Elevation

MAP FINDINGS

Site

Database(s)

EDR ID Number  
EPA ID Number

**TARGET STORE T-0250 (Continued)**

**S113136954**

Additional Code 2:	Not reported
Additional Code 3:	Not reported
Additional Code 4:	Not reported
Additional Code 5:	Not reported
Year:	2009
Shipment Date:	20090119
Creation Date:	5/26/2009 18:30:08
Receipt Date:	20090127
Manifest ID:	001205150FLE
Gen EPA ID:	CAL000293494
Trans EPA ID:	MAD039322250
Trans Name:	CLEAN HARBORS ENVIRONMENTAL SERVICES INC
Trans 2 EPA ID:	UTR000007708
Trans 2 Name:	SLT EXPRESSWAY
TSDf EPA ID:	ARD069748192
Trans Name:	CLEAN HARBORS EL DORADO LLC
TSDf Alt EPA ID:	Not reported
TSDf Alt Name:	Not reported
Waste Code:	331
RCRA Code:	U002
Meth Code:	H040
Quantity Tons:	0.005
Waste Quantity:	10
Quantity Unit:	P
Additional Code 1:	D035
Additional Code 2:	D001
Additional Code 3:	Not reported
Additional Code 4:	Not reported
Additional Code 5:	Not reported
Year:	2009
Shipment Date:	20090119
Creation Date:	5/26/2009 18:30:08
Receipt Date:	20090127
Manifest ID:	001205150FLE
Gen EPA ID:	CAL000293494
Trans EPA ID:	MAD039322250
Trans Name:	CLEAN HARBORS ENVIRONMENTAL SERVICES INC
Trans 2 EPA ID:	UTR000007708
Trans 2 Name:	SLT EXPRESSWAY
TSDf EPA ID:	ARD069748192
Trans Name:	CLEAN HARBORS EL DORADO LLC
TSDf Alt EPA ID:	Not reported
TSDf Alt Name:	Not reported
Waste Code:	311
RCRA Code:	Not reported
Meth Code:	H040
Quantity Tons:	0.0075
Waste Quantity:	15
Quantity Unit:	P
Additional Code 1:	Not reported
Additional Code 2:	Not reported
Additional Code 3:	Not reported
Additional Code 4:	Not reported
Additional Code 5:	Not reported

Map ID  
Direction  
Distance  
Elevation

MAP FINDINGS

Site

Database(s)

EDR ID Number  
EPA ID Number

**TARGET STORE T-0250 (Continued)**

**S113136954**

Year: 2009  
Shipment Date: 20090119  
Creation Date: 5/26/2009 18:30:08  
Receipt Date: 20090127  
Manifest ID: 001205150FLE  
Gen EPA ID: CAL000293494  
Trans EPA ID: MAD039322250  
Trans Name: CLEAN HARBORS ENVIRONMENTAL SERVICES INC  
Trans 2 EPA ID: UTR000007708  
Trans 2 Name: SLT EXPRESSWAY  
TSDf EPA ID: ARD069748192  
Trans Name: CLEAN HARBORS EL DORADO LLC  
TSDf Alt EPA ID: Not reported  
TSDf Alt Name: Not reported  
Waste Code: 122  
RCRA Code: D002  
Meth Code: H040  
Quantity Tons: 0.025  
Waste Quantity: 50  
Quantity Unit: P  
Additional Code 1: Not reported  
Additional Code 2: Not reported  
Additional Code 3: Not reported  
Additional Code 4: Not reported  
Additional Code 5: Not reported

Year: 2009  
Shipment Date: 20090119  
Creation Date: 5/26/2009 18:30:08  
Receipt Date: 20090127  
Manifest ID: 001205152FLE  
Gen EPA ID: CAL000293494  
Trans EPA ID: MAD039322250  
Trans Name: CLEAN HARBORS ENVIRONMENTAL SERVICES INC  
Trans 2 EPA ID: UTR000007708  
Trans 2 Name: SLT EXPRESSWAY  
TSDf EPA ID: ARD069748192  
Trans Name: CLEAN HARBORS EL DORADO LLC  
TSDf Alt EPA ID: Not reported  
TSDf Alt Name: Not reported  
Waste Code: 141  
RCRA Code: D008  
Meth Code: H040  
Quantity Tons: 0.02  
Waste Quantity: 40  
Quantity Unit: P  
Additional Code 1: Not reported  
Additional Code 2: Not reported  
Additional Code 3: Not reported  
Additional Code 4: Not reported  
Additional Code 5: Not reported

Year: 2009  
Shipment Date: 20090708  
Creation Date: Not reported  
Receipt Date: Not reported  
Manifest ID: 000247138WAS

Map ID  
Direction  
Distance  
Elevation

MAP FINDINGS

Site

Database(s)

EDR ID Number  
EPA ID Number

**TARGET STORE T-0250 (Continued)**

**S113136954**

Gen EPA ID: CAL000293494  
Trans EPA ID: IND058484114  
Trans Name: HERITAGE TRANSPORT LLC / SIGNAL HILL  
Trans 2 EPA ID: OKD981588791  
Trans 2 Name: TRIAD TRANSPORT  
TSDf EPA ID: AZD081705402  
Trans Name: HERITAGE ENVIRONMENTAL SERVICES LLC  
TSDf Alt EPA ID: Not reported  
TSDf Alt Name: Not reported  
Waste Code: 214  
RCRA Code: D001  
Meth Code: H141  
Quantity Tons: 0.0085  
Waste Quantity: 17  
Quantity Unit: P  
Additional Code 1: Not reported  
Additional Code 2: Not reported  
Additional Code 3: Not reported  
Additional Code 4: Not reported  
Additional Code 5: Not reported

Year: 2009  
Shipment Date: 20090708  
Creation Date: Not reported  
Receipt Date: Not reported  
Manifest ID: 000247138WAS  
Gen EPA ID: CAL000293494  
Trans EPA ID: IND058484114  
Trans Name: HERITAGE TRANSPORT LLC / SIGNAL HILL  
Trans 2 EPA ID: OKD981588791  
Trans 2 Name: TRIAD TRANSPORT  
TSDf EPA ID: AZD081705402  
Trans Name: HERITAGE ENVIRONMENTAL SERVICES LLC  
TSDf Alt EPA ID: Not reported  
TSDf Alt Name: Not reported  
Waste Code: Not reported  
RCRA Code: Not reported  
Meth Code: H141  
Quantity Tons: Not reported  
Waste Quantity: Not reported  
Quantity Unit: Not reported  
Additional Code 1: Not reported  
Additional Code 2: Not reported  
Additional Code 3: Not reported  
Additional Code 4: Not reported  
Additional Code 5: Not reported

Year: 2009  
Shipment Date: 20090708  
Creation Date: Not reported  
Receipt Date: Not reported  
Manifest ID: 000247138WAS  
Gen EPA ID: CAL000293494  
Trans EPA ID: IND058484114  
Trans Name: HERITAGE TRANSPORT LLC / SIGNAL HILL  
Trans 2 EPA ID: OKD981588791  
Trans 2 Name: TRIAD TRANSPORT



Map ID  
Direction  
Distance  
Elevation

MAP FINDINGS

Site

Database(s)

EDR ID Number  
EPA ID Number

**TARGET STORE T-0250 (Continued)**

**S113136954**

TSDF EPA ID: AZD081705402  
Trans Name: HERITAGE ENVIRONMENTAL SERVICES LLC  
TSDF Alt EPA ID: Not reported  
TSDF Alt Name: Not reported  
Waste Code: 141  
RCRA Code: D001  
Meth Code: H141  
Quantity Tons: 0.0075  
Waste Quantity: 15  
Quantity Unit: P  
Additional Code 1: Not reported  
Additional Code 2: Not reported  
Additional Code 3: Not reported  
Additional Code 4: Not reported  
Additional Code 5: Not reported

Year: 2009  
Shipment Date: 20090708  
Creation Date: Not reported  
Receipt Date: Not reported  
Manifest ID: 000247138WAS  
Gen EPA ID: CAL000293494  
Trans EPA ID: IND058484114  
Trans Name: HERITAGE TRANSPORT LLC / SIGNAL HILL  
Trans 2 EPA ID: OKD981588791  
Trans 2 Name: TRIAD TRANSPORT  
TSDF EPA ID: AZD081705402  
Trans Name: HERITAGE ENVIRONMENTAL SERVICES LLC  
TSDF Alt EPA ID: Not reported  
TSDF Alt Name: Not reported  
Waste Code: 141  
RCRA Code: D001  
Meth Code: H141  
Quantity Tons: 0.0065  
Waste Quantity: 13  
Quantity Unit: P  
Additional Code 1: Not reported  
Additional Code 2: Not reported  
Additional Code 3: Not reported  
Additional Code 4: Not reported  
Additional Code 5: Not reported

Year: 2009  
Shipment Date: 20090708  
Creation Date: Not reported  
Receipt Date: Not reported  
Manifest ID: 000247138WAS  
Gen EPA ID: CAL000293494  
Trans EPA ID: IND058484114  
Trans Name: HERITAGE TRANSPORT LLC / SIGNAL HILL  
Trans 2 EPA ID: OKD981588791  
Trans 2 Name: TRIAD TRANSPORT  
TSDF EPA ID: AZD081705402  
Trans Name: HERITAGE ENVIRONMENTAL SERVICES LLC  
TSDF Alt EPA ID: Not reported  
TSDF Alt Name: Not reported  
Waste Code: 311

Map ID  
Direction  
Distance  
Elevation

MAP FINDINGS

Site

Database(s)

EDR ID Number  
EPA ID Number

**TARGET STORE T-0250 (Continued)**

**S113136954**

RCRA Code:	D016
Meth Code:	H141
Quantity Tons:	0.006
Waste Quantity:	12
Quantity Unit:	P
Additional Code 1:	Not reported
Additional Code 2:	Not reported
Additional Code 3:	Not reported
Additional Code 4:	Not reported
Additional Code 5:	Not reported
Year:	2009
Shipment Date:	20090708
Creation Date:	Not reported
Receipt Date:	Not reported
Manifest ID:	000247138WAS
Gen EPA ID:	CAL000293494
Trans EPA ID:	IND058484114
Trans Name:	HERITAGE TRANSPORT LLC / SIGNAL HILL
Trans 2 EPA ID:	OKD981588791
Trans 2 Name:	TRIAD TRANSPORT
TSDf EPA ID:	AZD081705402
Trans Name:	HERITAGE ENVIRONMENTAL SERVICES LLC
TSDf Alt EPA ID:	Not reported
TSDf Alt Name:	Not reported
Waste Code:	Not reported
RCRA Code:	Not reported
Meth Code:	H141
Quantity Tons:	Not reported
Waste Quantity:	Not reported
Quantity Unit:	Not reported
Additional Code 1:	Not reported
Additional Code 2:	Not reported
Additional Code 3:	Not reported
Additional Code 4:	Not reported
Additional Code 5:	Not reported
Year:	2009
Shipment Date:	20090708
Creation Date:	Not reported
Receipt Date:	Not reported
Manifest ID:	000247138WAS
Gen EPA ID:	CAL000293494
Trans EPA ID:	IND058484114
Trans Name:	HERITAGE TRANSPORT LLC / SIGNAL HILL
Trans 2 EPA ID:	OKD981588791
Trans 2 Name:	TRIAD TRANSPORT
TSDf EPA ID:	AZD081705402
Trans Name:	HERITAGE ENVIRONMENTAL SERVICES LLC
TSDf Alt EPA ID:	Not reported
TSDf Alt Name:	Not reported
Waste Code:	311
RCRA Code:	P075
Meth Code:	H141
Quantity Tons:	0.0005
Waste Quantity:	1
Quantity Unit:	P

Map ID  
Direction  
Distance  
Elevation

MAP FINDINGS

Site

Database(s)

EDR ID Number  
EPA ID Number

**TARGET STORE T-0250 (Continued)**

**S113136954**

Additional Code 1:	P046
Additional Code 2:	P001
Additional Code 3:	Not reported
Additional Code 4:	Not reported
Additional Code 5:	Not reported
Year:	2009
Shipment Date:	20090708
Creation Date:	Not reported
Receipt Date:	Not reported
Manifest ID:	000247138WAS
Gen EPA ID:	CAL000293494
Trans EPA ID:	IND058484114
Trans Name:	HERITAGE TRANSPORT LLC / SIGNAL HILL
Trans 2 EPA ID:	OKD981588791
Trans 2 Name:	TRIAD TRANSPORT
TSDf EPA ID:	AZD081705402
Trans Name:	HERITAGE ENVIRONMENTAL SERVICES LLC
TSDf Alt EPA ID:	Not reported
TSDf Alt Name:	Not reported
Waste Code:	123
RCRA Code:	Not reported
Meth Code:	H141
Quantity Tons:	0.0175
Waste Quantity:	35
Quantity Unit:	P
Additional Code 1:	Not reported
Additional Code 2:	Not reported
Additional Code 3:	Not reported
Additional Code 4:	Not reported
Additional Code 5:	Not reported
Year:	2009
Shipment Date:	20090708
Creation Date:	Not reported
Receipt Date:	Not reported
Manifest ID:	000247138WAS
Gen EPA ID:	CAL000293494
Trans EPA ID:	IND058484114
Trans Name:	HERITAGE TRANSPORT LLC / SIGNAL HILL
Trans 2 EPA ID:	OKD981588791
Trans 2 Name:	TRIAD TRANSPORT
TSDf EPA ID:	AZD081705402
Trans Name:	HERITAGE ENVIRONMENTAL SERVICES LLC
TSDf Alt EPA ID:	Not reported
TSDf Alt Name:	Not reported
Waste Code:	Not reported
RCRA Code:	Not reported
Meth Code:	H141
Quantity Tons:	Not reported
Waste Quantity:	Not reported
Quantity Unit:	Not reported
Additional Code 1:	Not reported
Additional Code 2:	Not reported
Additional Code 3:	Not reported
Additional Code 4:	Not reported
Additional Code 5:	Not reported

Map ID  
Direction  
Distance  
Elevation

MAP FINDINGS

Site

Database(s)

EDR ID Number  
EPA ID Number

**TARGET STORE T-0250 (Continued)**

**S113136954**

Year: 2009  
Shipment Date: 20090708  
Creation Date: Not reported  
Receipt Date: Not reported  
Manifest ID: 000247138WAS  
Gen EPA ID: CAL000293494  
Trans EPA ID: IND058484114  
Trans Name: HERITAGE TRANSPORT LLC / SIGNAL HILL  
Trans 2 EPA ID: OKD981588791  
Trans 2 Name: TRIAD TRANSPORT  
TSDf EPA ID: AZD081705402  
Trans Name: HERITAGE ENVIRONMENTAL SERVICES LLC  
TSDf Alt EPA ID: Not reported  
TSDf Alt Name: Not reported  
Waste Code: Not reported  
RCRA Code: Not reported  
Meth Code: H141  
Quantity Tons: 0.0025  
Waste Quantity: 5  
Quantity Unit: P  
Additional Code 1: Not reported  
Additional Code 2: Not reported  
Additional Code 3: Not reported  
Additional Code 4: Not reported  
Additional Code 5: Not reported

Year: 2009  
Shipment Date: 20090708  
Creation Date: Not reported  
Receipt Date: Not reported  
Manifest ID: 000247138WAS  
Gen EPA ID: CAL000293494  
Trans EPA ID: IND058484114  
Trans Name: HERITAGE TRANSPORT LLC / SIGNAL HILL  
Trans 2 EPA ID: OKD981588791  
Trans 2 Name: TRIAD TRANSPORT  
TSDf EPA ID: AZD081705402  
Trans Name: HERITAGE ENVIRONMENTAL SERVICES LLC  
TSDf Alt EPA ID: Not reported  
TSDf Alt Name: Not reported  
Waste Code: Not reported  
RCRA Code: Not reported  
Meth Code: H141  
Quantity Tons: Not reported  
Waste Quantity: Not reported  
Quantity Unit: Not reported  
Additional Code 1: Not reported  
Additional Code 2: Not reported  
Additional Code 3: Not reported  
Additional Code 4: Not reported  
Additional Code 5: Not reported

Year: 2009  
Shipment Date: 20090708  
Creation Date: Not reported  
Receipt Date: Not reported  
Manifest ID: 000247138WAS

Map ID  
Direction  
Distance  
Elevation

MAP FINDINGS

Site

Database(s)

EDR ID Number  
EPA ID Number

**TARGET STORE T-0250 (Continued)**

**S113136954**

Gen EPA ID: CAL000293494  
Trans EPA ID: IND058484114  
Trans Name: HERITAGE TRANSPORT LLC / SIGNAL HILL  
Trans 2 EPA ID: OKD981588791  
Trans 2 Name: TRIAD TRANSPORT  
TSDf EPA ID: AZD081705402  
Trans Name: HERITAGE ENVIRONMENTAL SERVICES LLC  
TSDf Alt EPA ID: Not reported  
TSDf Alt Name: Not reported  
Waste Code: 123  
RCRA Code: D002  
Meth Code: H141  
Quantity Tons: 0.0095  
Waste Quantity: 19  
Quantity Unit: P  
Additional Code 1: Not reported  
Additional Code 2: Not reported  
Additional Code 3: Not reported  
Additional Code 4: Not reported  
Additional Code 5: Not reported

Year: 2009  
Shipment Date: 20090708  
Creation Date: Not reported  
Receipt Date: Not reported  
Manifest ID: 000247138WAS  
Gen EPA ID: CAL000293494  
Trans EPA ID: IND058484114  
Trans Name: HERITAGE TRANSPORT LLC / SIGNAL HILL  
Trans 2 EPA ID: OKD981588791  
Trans 2 Name: TRIAD TRANSPORT  
TSDf EPA ID: AZD081705402  
Trans Name: HERITAGE ENVIRONMENTAL SERVICES LLC  
TSDf Alt EPA ID: Not reported  
TSDf Alt Name: Not reported  
Waste Code: 291  
RCRA Code: Not reported  
Meth Code: H141  
Quantity Tons: 0.0895  
Waste Quantity: 179  
Quantity Unit: P  
Additional Code 1: Not reported  
Additional Code 2: Not reported  
Additional Code 3: Not reported  
Additional Code 4: Not reported  
Additional Code 5: Not reported

Year: 2009  
Shipment Date: 20090708  
Creation Date: Not reported  
Receipt Date: Not reported  
Manifest ID: 000247138WAS  
Gen EPA ID: CAL000293494  
Trans EPA ID: IND058484114  
Trans Name: HERITAGE TRANSPORT LLC / SIGNAL HILL  
Trans 2 EPA ID: OKD981588791  
Trans 2 Name: TRIAD TRANSPORT

Map ID  
Direction  
Distance  
Elevation

MAP FINDINGS

Site

Database(s)

EDR ID Number  
EPA ID Number

**TARGET STORE T-0250 (Continued)**

**S113136954**

TSDF EPA ID: AZD081705402  
Trans Name: HERITAGE ENVIRONMENTAL SERVICES LLC  
TSDF Alt EPA ID: Not reported  
TSDF Alt Name: Not reported  
Waste Code: 214  
RCRA Code: D001  
Meth Code: H141  
Quantity Tons: 0.0085  
Waste Quantity: 17  
Quantity Unit: P  
Additional Code 1: Not reported  
Additional Code 2: Not reported  
Additional Code 3: Not reported  
Additional Code 4: Not reported  
Additional Code 5: Not reported

Year: 2009  
Shipment Date: 20090708  
Creation Date: Not reported  
Receipt Date: Not reported  
Manifest ID: 000247138WAS  
Gen EPA ID: CAL000293494  
Trans EPA ID: IND058484114  
Trans Name: HERITAGE TRANSPORT LLC / SIGNAL HILL  
Trans 2 EPA ID: OKD981588791  
Trans 2 Name: TRIAD TRANSPORT  
TSDF EPA ID: AZD081705402  
Trans Name: HERITAGE ENVIRONMENTAL SERVICES LLC  
TSDF Alt EPA ID: Not reported  
TSDF Alt Name: Not reported  
Waste Code: Not reported  
RCRA Code: Not reported  
Meth Code: H141  
Quantity Tons: Not reported  
Waste Quantity: Not reported  
Quantity Unit: Not reported  
Additional Code 1: Not reported  
Additional Code 2: Not reported  
Additional Code 3: Not reported  
Additional Code 4: Not reported  
Additional Code 5: Not reported

Year: 2009  
Shipment Date: 20090708  
Creation Date: Not reported  
Receipt Date: Not reported  
Manifest ID: 000247138WAS  
Gen EPA ID: CAL000293494  
Trans EPA ID: IND058484114  
Trans Name: HERITAGE TRANSPORT LLC / SIGNAL HILL  
Trans 2 EPA ID: OKD981588791  
Trans 2 Name: TRIAD TRANSPORT  
TSDF EPA ID: AZD081705402  
Trans Name: HERITAGE ENVIRONMENTAL SERVICES LLC  
TSDF Alt EPA ID: Not reported  
TSDF Alt Name: Not reported  
Waste Code: 141

Map ID  
Direction  
Distance  
Elevation

MAP FINDINGS

Site

Database(s)

EDR ID Number  
EPA ID Number

**TARGET STORE T-0250 (Continued)**

**S113136954**

RCRA Code:	D001
Meth Code:	H141
Quantity Tons:	0.0075
Waste Quantity:	15
Quantity Unit:	P
Additional Code 1:	Not reported
Additional Code 2:	Not reported
Additional Code 3:	Not reported
Additional Code 4:	Not reported
Additional Code 5:	Not reported
Year:	2009
Shipment Date:	20090708
Creation Date:	Not reported
Receipt Date:	Not reported
Manifest ID:	000247138WAS
Gen EPA ID:	CAL000293494
Trans EPA ID:	IND058484114
Trans Name:	HERITAGE TRANSPORT LLC / SIGNAL HILL
Trans 2 EPA ID:	OKD981588791
Trans 2 Name:	TRIAD TRANSPORT
TSDf EPA ID:	AZD081705402
Trans Name:	HERITAGE ENVIRONMENTAL SERVICES LLC
TSDf Alt EPA ID:	Not reported
TSDf Alt Name:	Not reported
Waste Code:	141
RCRA Code:	D001
Meth Code:	H141
Quantity Tons:	0.0065
Waste Quantity:	13
Quantity Unit:	P
Additional Code 1:	Not reported
Additional Code 2:	Not reported
Additional Code 3:	Not reported
Additional Code 4:	Not reported
Additional Code 5:	Not reported
Year:	2009
Shipment Date:	20090708
Creation Date:	Not reported
Receipt Date:	Not reported
Manifest ID:	000247138WAS
Gen EPA ID:	CAL000293494
Trans EPA ID:	IND058484114
Trans Name:	HERITAGE TRANSPORT LLC / SIGNAL HILL
Trans 2 EPA ID:	OKD981588791
Trans 2 Name:	TRIAD TRANSPORT
TSDf EPA ID:	AZD081705402
Trans Name:	HERITAGE ENVIRONMENTAL SERVICES LLC
TSDf Alt EPA ID:	Not reported
TSDf Alt Name:	Not reported
Waste Code:	311
RCRA Code:	D016
Meth Code:	H141
Quantity Tons:	0.006
Waste Quantity:	12
Quantity Unit:	P

Map ID  
Direction  
Distance  
Elevation

MAP FINDINGS

Site

Database(s)

EDR ID Number  
EPA ID Number

**TARGET STORE T-0250 (Continued)**

**S113136954**

Additional Code 1:	Not reported
Additional Code 2:	Not reported
Additional Code 3:	Not reported
Additional Code 4:	Not reported
Additional Code 5:	Not reported
Year:	2009
Shipment Date:	20090708
Creation Date:	Not reported
Receipt Date:	Not reported
Manifest ID:	000247138WAS
Gen EPA ID:	CAL000293494
Trans EPA ID:	IND058484114
Trans Name:	HERITAGE TRANSPORT LLC / SIGNAL HILL
Trans 2 EPA ID:	OKD981588791
Trans 2 Name:	TRIAD TRANSPORT
TSDf EPA ID:	AZD081705402
Trans Name:	HERITAGE ENVIRONMENTAL SERVICES LLC
TSDf Alt EPA ID:	Not reported
TSDf Alt Name:	Not reported
Waste Code:	Not reported
RCRA Code:	Not reported
Meth Code:	H141
Quantity Tons:	Not reported
Waste Quantity:	Not reported
Quantity Unit:	Not reported
Additional Code 1:	Not reported
Additional Code 2:	Not reported
Additional Code 3:	Not reported
Additional Code 4:	Not reported
Additional Code 5:	Not reported
Year:	2009
Shipment Date:	20090708
Creation Date:	Not reported
Receipt Date:	Not reported
Manifest ID:	000247138WAS
Gen EPA ID:	CAL000293494
Trans EPA ID:	IND058484114
Trans Name:	HERITAGE TRANSPORT LLC / SIGNAL HILL
Trans 2 EPA ID:	OKD981588791
Trans 2 Name:	TRIAD TRANSPORT
TSDf EPA ID:	AZD081705402
Trans Name:	HERITAGE ENVIRONMENTAL SERVICES LLC
TSDf Alt EPA ID:	Not reported
TSDf Alt Name:	Not reported
Waste Code:	311
RCRA Code:	P075
Meth Code:	H141
Quantity Tons:	0.0005
Waste Quantity:	1
Quantity Unit:	P
Additional Code 1:	P046
Additional Code 2:	P001
Additional Code 3:	Not reported
Additional Code 4:	Not reported
Additional Code 5:	Not reported



Map ID  
Direction  
Distance  
Elevation

MAP FINDINGS

Site

Database(s)

EDR ID Number  
EPA ID Number

**TARGET STORE T-0250 (Continued)**

**S113136954**

Year: 2009  
Shipment Date: 20090708  
Creation Date: Not reported  
Receipt Date: Not reported  
Manifest ID: 000247138WAS  
Gen EPA ID: CAL000293494  
Trans EPA ID: IND058484114  
Trans Name: HERITAGE TRANSPORT LLC / SIGNAL HILL  
Trans 2 EPA ID: OKD981588791  
Trans 2 Name: TRIAD TRANSPORT  
TSDf EPA ID: AZD081705402  
Trans Name: HERITAGE ENVIRONMENTAL SERVICES LLC  
TSDf Alt EPA ID: Not reported  
TSDf Alt Name: Not reported  
Waste Code: 123  
RCRA Code: Not reported  
Meth Code: H141  
Quantity Tons: 0.0175  
Waste Quantity: 35  
Quantity Unit: P  
Additional Code 1: Not reported  
Additional Code 2: Not reported  
Additional Code 3: Not reported  
Additional Code 4: Not reported  
Additional Code 5: Not reported

Year: 2009  
Shipment Date: 20090708  
Creation Date: Not reported  
Receipt Date: Not reported  
Manifest ID: 000247138WAS  
Gen EPA ID: CAL000293494  
Trans EPA ID: IND058484114  
Trans Name: HERITAGE TRANSPORT LLC / SIGNAL HILL  
Trans 2 EPA ID: OKD981588791  
Trans 2 Name: TRIAD TRANSPORT  
TSDf EPA ID: AZD081705402  
Trans Name: HERITAGE ENVIRONMENTAL SERVICES LLC  
TSDf Alt EPA ID: Not reported  
TSDf Alt Name: Not reported  
Waste Code: Not reported  
RCRA Code: Not reported  
Meth Code: H141  
Quantity Tons: Not reported  
Waste Quantity: Not reported  
Quantity Unit: Not reported  
Additional Code 1: Not reported  
Additional Code 2: Not reported  
Additional Code 3: Not reported  
Additional Code 4: Not reported  
Additional Code 5: Not reported

Year: 2009  
Shipment Date: 20090708  
Creation Date: Not reported  
Receipt Date: Not reported  
Manifest ID: 000247138WAS

Map ID  
Direction  
Distance  
Elevation

MAP FINDINGS

Site

Database(s)

EDR ID Number  
EPA ID Number

**TARGET STORE T-0250 (Continued)**

**S113136954**

Gen EPA ID: CAL000293494  
Trans EPA ID: IND058484114  
Trans Name: HERITAGE TRANSPORT LLC / SIGNAL HILL  
Trans 2 EPA ID: OKD981588791  
Trans 2 Name: TRIAD TRANSPORT  
TSDf EPA ID: AZD081705402  
Trans Name: HERITAGE ENVIRONMENTAL SERVICES LLC  
TSDf Alt EPA ID: Not reported  
TSDf Alt Name: Not reported  
Waste Code: Not reported  
RCRA Code: Not reported  
Meth Code: H141  
Quantity Tons: 0.0025  
Waste Quantity: 5  
Quantity Unit: P  
Additional Code 1: Not reported  
Additional Code 2: Not reported  
Additional Code 3: Not reported  
Additional Code 4: Not reported  
Additional Code 5: Not reported

Year: 2009  
Shipment Date: 20090708  
Creation Date: Not reported  
Receipt Date: Not reported  
Manifest ID: 000247138WAS  
Gen EPA ID: CAL000293494  
Trans EPA ID: IND058484114  
Trans Name: HERITAGE TRANSPORT LLC / SIGNAL HILL  
Trans 2 EPA ID: OKD981588791  
Trans 2 Name: TRIAD TRANSPORT  
TSDf EPA ID: AZD081705402  
Trans Name: HERITAGE ENVIRONMENTAL SERVICES LLC  
TSDf Alt EPA ID: Not reported  
TSDf Alt Name: Not reported  
Waste Code: Not reported  
RCRA Code: Not reported  
Meth Code: H141  
Quantity Tons: Not reported  
Waste Quantity: Not reported  
Quantity Unit: Not reported  
Additional Code 1: Not reported  
Additional Code 2: Not reported  
Additional Code 3: Not reported  
Additional Code 4: Not reported  
Additional Code 5: Not reported

Year: 2009  
Shipment Date: 20090708  
Creation Date: Not reported  
Receipt Date: Not reported  
Manifest ID: 000247138WAS  
Gen EPA ID: CAL000293494  
Trans EPA ID: IND058484114  
Trans Name: HERITAGE TRANSPORT LLC / SIGNAL HILL  
Trans 2 EPA ID: OKD981588791  
Trans 2 Name: TRIAD TRANSPORT

Map ID  
Direction  
Distance  
Elevation

MAP FINDINGS

Site

Database(s)

EDR ID Number  
EPA ID Number

**TARGET STORE T-0250 (Continued)**

**S113136954**

TSDF EPA ID: AZD081705402  
Trans Name: HERITAGE ENVIRONMENTAL SERVICES LLC  
TSDF Alt EPA ID: Not reported  
TSDF Alt Name: Not reported  
Waste Code: 123  
RCRA Code: D002  
Meth Code: H141  
Quantity Tons: 0.0095  
Waste Quantity: 19  
Quantity Unit: P  
Additional Code 1: Not reported  
Additional Code 2: Not reported  
Additional Code 3: Not reported  
Additional Code 4: Not reported  
Additional Code 5: Not reported

Year: 2009  
Shipment Date: 20090708  
Creation Date: Not reported  
Receipt Date: Not reported  
Manifest ID: 000247138WAS  
Gen EPA ID: CAL000293494  
Trans EPA ID: IND058484114  
Trans Name: HERITAGE TRANSPORT LLC / SIGNAL HILL  
Trans 2 EPA ID: OKD981588791  
Trans 2 Name: TRIAD TRANSPORT  
TSDF EPA ID: AZD081705402  
Trans Name: HERITAGE ENVIRONMENTAL SERVICES LLC  
TSDF Alt EPA ID: Not reported  
TSDF Alt Name: Not reported  
Waste Code: 291  
RCRA Code: Not reported  
Meth Code: H141  
Quantity Tons: 0.0895  
Waste Quantity: 179  
Quantity Unit: P  
Additional Code 1: Not reported  
Additional Code 2: Not reported  
Additional Code 3: Not reported  
Additional Code 4: Not reported  
Additional Code 5: Not reported

Year: 2009  
Shipment Date: 20091230  
Creation Date: 3/5/2010 18:30:38  
Receipt Date: 20100104  
Manifest ID: 000026804MWI  
Gen EPA ID: CAL000293494  
Trans EPA ID: CAD008364432  
Trans Name: RHO CHEM LLC  
Trans 2 EPA ID: Not reported  
Trans 2 Name: Not reported  
TSDF EPA ID: CAD008364432  
Trans Name: RHO CHEM LLC  
TSDF Alt EPA ID: Not reported  
TSDF Alt Name: Not reported  
Waste Code: 791

Map ID  
Direction  
Distance  
Elevation

MAP FINDINGS

Site

Database(s)

EDR ID Number  
EPA ID Number

**TARGET STORE T-0250 (Continued)**

**S113136954**

RCRA Code:	D002
Meth Code:	H141
Quantity Tons:	0.015
Waste Quantity:	30
Quantity Unit:	P
Additional Code 1:	Not reported
Additional Code 2:	Not reported
Additional Code 3:	Not reported
Additional Code 4:	Not reported
Additional Code 5:	Not reported
Year:	2009
Shipment Date:	20091007
Creation Date:	Not reported
Receipt Date:	Not reported
Manifest ID:	000272735WAS
Gen EPA ID:	CAL000293494
Trans EPA ID:	IND058484114
Trans Name:	HERITAGE TRANSPORT LLC / SIGNAL HILL
Trans 2 EPA ID:	Not reported
Trans 2 Name:	Not reported
TSDf EPA ID:	AZD081705402
Trans Name:	HERITAGE ENVIRONMENTAL SERVICES LLC
TSDf Alt EPA ID:	Not reported
TSDf Alt Name:	Not reported
Waste Code:	123
RCRA Code:	D002
Meth Code:	H141
Quantity Tons:	0.001
Waste Quantity:	2
Quantity Unit:	P
Additional Code 1:	Not reported
Additional Code 2:	Not reported
Additional Code 3:	Not reported
Additional Code 4:	Not reported
Additional Code 5:	Not reported
Year:	2009
Shipment Date:	20090819
Creation Date:	Not reported
Receipt Date:	Not reported
Manifest ID:	000226135WAS
Gen EPA ID:	CAL000293494
Trans EPA ID:	IND058484114
Trans Name:	HERITAGE TRANSPORT LLC / SIGNAL HILL
Trans 2 EPA ID:	Not reported
Trans 2 Name:	Not reported
TSDf EPA ID:	AZD081705402
Trans Name:	HERITAGE ENVIRONMENTAL SERVICES LLC
TSDf Alt EPA ID:	Not reported
TSDf Alt Name:	Not reported
Waste Code:	214
RCRA Code:	D001
Meth Code:	H141
Quantity Tons:	0.021
Waste Quantity:	42
Quantity Unit:	P

Map ID  
Direction  
Distance  
Elevation

MAP FINDINGS

Site

Database(s)

EDR ID Number  
EPA ID Number

**TARGET STORE T-0250 (Continued)**

**S113136954**

Additional Code 1:	Not reported
Additional Code 2:	Not reported
Additional Code 3:	Not reported
Additional Code 4:	Not reported
Additional Code 5:	Not reported
Year:	2009
Shipment Date:	20090819
Creation Date:	Not reported
Receipt Date:	Not reported
Manifest ID:	000226135WAS
Gen EPA ID:	CAL000293494
Trans EPA ID:	IND058484114
Trans Name:	HERITAGE TRANSPORT LLC / SIGNAL HILL
Trans 2 EPA ID:	Not reported
Trans 2 Name:	Not reported
TSDf EPA ID:	AZD081705402
Trans Name:	HERITAGE ENVIRONMENTAL SERVICES LLC
TSDf Alt EPA ID:	Not reported
TSDf Alt Name:	Not reported
Waste Code:	141
RCRA Code:	D001
Meth Code:	H141
Quantity Tons:	0.0205
Waste Quantity:	41
Quantity Unit:	P
Additional Code 1:	Not reported
Additional Code 2:	Not reported
Additional Code 3:	Not reported
Additional Code 4:	Not reported
Additional Code 5:	Not reported
Year:	2009
Shipment Date:	20090819
Creation Date:	Not reported
Receipt Date:	Not reported
Manifest ID:	000226135WAS
Gen EPA ID:	CAL000293494
Trans EPA ID:	IND058484114
Trans Name:	HERITAGE TRANSPORT LLC / SIGNAL HILL
Trans 2 EPA ID:	Not reported
Trans 2 Name:	Not reported
TSDf EPA ID:	AZD081705402
Trans Name:	HERITAGE ENVIRONMENTAL SERVICES LLC
TSDf Alt EPA ID:	Not reported
TSDf Alt Name:	Not reported
Waste Code:	331
RCRA Code:	U240
Meth Code:	H141
Quantity Tons:	0.036
Waste Quantity:	72
Quantity Unit:	P
Additional Code 1:	D024
Additional Code 2:	D016
Additional Code 3:	D010
Additional Code 4:	D008
Additional Code 5:	Not reported

Map ID  
Direction  
Distance  
Elevation

MAP FINDINGS

Site

Database(s)

EDR ID Number  
EPA ID Number

**TARGET STORE T-0250 (Continued)**

**S113136954**

Year: 2009  
Shipment Date: 20090819  
Creation Date: Not reported  
Receipt Date: Not reported  
Manifest ID: 000226135WAS  
Gen EPA ID: CAL000293494  
Trans EPA ID: IND058484114  
Trans Name: HERITAGE TRANSPORT LLC / SIGNAL HILL  
Trans 2 EPA ID: Not reported  
Trans 2 Name: Not reported  
TSDf EPA ID: AZD081705402  
Trans Name: HERITAGE ENVIRONMENTAL SERVICES LLC  
TSDf Alt EPA ID: Not reported  
TSDf Alt Name: Not reported  
Waste Code: Not reported  
RCRA Code: Not reported  
Meth Code: H141  
Quantity Tons: Not reported  
Waste Quantity: Not reported  
Quantity Unit: Not reported  
Additional Code 1: Not reported  
Additional Code 2: Not reported  
Additional Code 3: Not reported  
Additional Code 4: Not reported  
Additional Code 5: Not reported

Year: 2009  
Shipment Date: 20090819  
Creation Date: Not reported  
Receipt Date: Not reported  
Manifest ID: 000226135WAS  
Gen EPA ID: CAL000293494  
Trans EPA ID: IND058484114  
Trans Name: HERITAGE TRANSPORT LLC / SIGNAL HILL  
Trans 2 EPA ID: Not reported  
Trans 2 Name: Not reported  
TSDf EPA ID: AZD081705402  
Trans Name: HERITAGE ENVIRONMENTAL SERVICES LLC  
TSDf Alt EPA ID: Not reported  
TSDf Alt Name: Not reported  
Waste Code: 123  
RCRA Code: Not reported  
Meth Code: H141  
Quantity Tons: 0.0065  
Waste Quantity: 13  
Quantity Unit: P  
Additional Code 1: Not reported  
Additional Code 2: Not reported  
Additional Code 3: Not reported  
Additional Code 4: Not reported  
Additional Code 5: Not reported

Year: 2009  
Shipment Date: 20090819  
Creation Date: Not reported  
Receipt Date: Not reported  
Manifest ID: 000226135WAS

Map ID  
Direction  
Distance  
Elevation

MAP FINDINGS

Site

Database(s)

EDR ID Number  
EPA ID Number

**TARGET STORE T-0250 (Continued)**

**S113136954**

Gen EPA ID: CAL000293494  
Trans EPA ID: IND058484114  
Trans Name: HERITAGE TRANSPORT LLC / SIGNAL HILL  
Trans 2 EPA ID: Not reported  
Trans 2 Name: Not reported  
TSDf EPA ID: AZD081705402  
Trans Name: HERITAGE ENVIRONMENTAL SERVICES LLC  
TSDf Alt EPA ID: Not reported  
TSDf Alt Name: Not reported  
Waste Code: 331  
RCRA Code: Not reported  
Meth Code: H141  
Quantity Tons: 0.002  
Waste Quantity: 4  
Quantity Unit: P  
Additional Code 1: Not reported  
Additional Code 2: Not reported  
Additional Code 3: Not reported  
Additional Code 4: Not reported  
Additional Code 5: Not reported

Year: 2009  
Shipment Date: 20090819  
Creation Date: Not reported  
Receipt Date: Not reported  
Manifest ID: 000226135WAS  
Gen EPA ID: CAL000293494  
Trans EPA ID: IND058484114  
Trans Name: HERITAGE TRANSPORT LLC / SIGNAL HILL  
Trans 2 EPA ID: Not reported  
Trans 2 Name: Not reported  
TSDf EPA ID: AZD081705402  
Trans Name: HERITAGE ENVIRONMENTAL SERVICES LLC  
TSDf Alt EPA ID: Not reported  
TSDf Alt Name: Not reported  
Waste Code: 791  
RCRA Code: D002  
Meth Code: H141  
Quantity Tons: 0.004  
Waste Quantity: 8  
Quantity Unit: P  
Additional Code 1: Not reported  
Additional Code 2: Not reported  
Additional Code 3: Not reported  
Additional Code 4: Not reported  
Additional Code 5: Not reported

Year: 2009  
Shipment Date: 20090819  
Creation Date: Not reported  
Receipt Date: Not reported  
Manifest ID: 000226135WAS  
Gen EPA ID: CAL000293494  
Trans EPA ID: IND058484114  
Trans Name: HERITAGE TRANSPORT LLC / SIGNAL HILL  
Trans 2 EPA ID: Not reported  
Trans 2 Name: Not reported

Map ID  
Direction  
Distance  
Elevation

MAP FINDINGS

Site

Database(s)

EDR ID Number  
EPA ID Number

**TARGET STORE T-0250 (Continued)**

**S113136954**

TSDF EPA ID: AZD081705402  
Trans Name: HERITAGE ENVIRONMENTAL SERVICES LLC  
TSDF Alt EPA ID: Not reported  
TSDF Alt Name: Not reported  
Waste Code: 123  
RCRA Code: D002  
Meth Code: H141  
Quantity Tons: 0.021  
Waste Quantity: 42  
Quantity Unit: P  
Additional Code 1: Not reported  
Additional Code 2: Not reported  
Additional Code 3: Not reported  
Additional Code 4: Not reported  
Additional Code 5: Not reported

Year: 2009  
Shipment Date: 20090819  
Creation Date: Not reported  
Receipt Date: Not reported  
Manifest ID: 000226135WAS  
Gen EPA ID: CAL000293494  
Trans EPA ID: IND058484114  
Trans Name: HERITAGE TRANSPORT LLC / SIGNAL HILL  
Trans 2 EPA ID: Not reported  
Trans 2 Name: Not reported  
TSDF EPA ID: AZD081705402  
Trans Name: HERITAGE ENVIRONMENTAL SERVICES LLC  
TSDF Alt EPA ID: Not reported  
TSDF Alt Name: Not reported  
Waste Code: 291  
RCRA Code: Not reported  
Meth Code: H141  
Quantity Tons: 0.1085  
Waste Quantity: 217  
Quantity Unit: P  
Additional Code 1: Not reported  
Additional Code 2: Not reported  
Additional Code 3: Not reported  
Additional Code 4: Not reported  
Additional Code 5: Not reported

Year: 2009  
Shipment Date: 20090819  
Creation Date: Not reported  
Receipt Date: Not reported  
Manifest ID: 000226135WAS  
Gen EPA ID: CAL000293494  
Trans EPA ID: IND058484114  
Trans Name: HERITAGE TRANSPORT LLC / SIGNAL HILL  
Trans 2 EPA ID: Not reported  
Trans 2 Name: Not reported  
TSDF EPA ID: AZD081705402  
Trans Name: HERITAGE ENVIRONMENTAL SERVICES LLC  
TSDF Alt EPA ID: Not reported  
TSDF Alt Name: Not reported  
Waste Code: 214



Map ID  
Direction  
Distance  
Elevation

MAP FINDINGS

Site

Database(s)

EDR ID Number  
EPA ID Number

**TARGET STORE T-0250 (Continued)**

**S113136954**

RCRA Code:	D001
Meth Code:	H141
Quantity Tons:	0.021
Waste Quantity:	42
Quantity Unit:	P
Additional Code 1:	Not reported
Additional Code 2:	Not reported
Additional Code 3:	Not reported
Additional Code 4:	Not reported
Additional Code 5:	Not reported
Year:	2009
Shipment Date:	20090819
Creation Date:	Not reported
Receipt Date:	Not reported
Manifest ID:	000226135WAS
Gen EPA ID:	CAL000293494
Trans EPA ID:	IND058484114
Trans Name:	HERITAGE TRANSPORT LLC / SIGNAL HILL
Trans 2 EPA ID:	Not reported
Trans 2 Name:	Not reported
TSDf EPA ID:	AZD081705402
Trans Name:	HERITAGE ENVIRONMENTAL SERVICES LLC
TSDf Alt EPA ID:	Not reported
TSDf Alt Name:	Not reported
Waste Code:	141
RCRA Code:	D001
Meth Code:	H141
Quantity Tons:	0.0205
Waste Quantity:	41
Quantity Unit:	P
Additional Code 1:	Not reported
Additional Code 2:	Not reported
Additional Code 3:	Not reported
Additional Code 4:	Not reported
Additional Code 5:	Not reported
Year:	2009
Shipment Date:	20090819
Creation Date:	Not reported
Receipt Date:	Not reported
Manifest ID:	000226135WAS
Gen EPA ID:	CAL000293494
Trans EPA ID:	IND058484114
Trans Name:	HERITAGE TRANSPORT LLC / SIGNAL HILL
Trans 2 EPA ID:	Not reported
Trans 2 Name:	Not reported
TSDf EPA ID:	AZD081705402
Trans Name:	HERITAGE ENVIRONMENTAL SERVICES LLC
TSDf Alt EPA ID:	Not reported
TSDf Alt Name:	Not reported
Waste Code:	331
RCRA Code:	U240
Meth Code:	H141
Quantity Tons:	0.036
Waste Quantity:	72
Quantity Unit:	P

Map ID  
Direction  
Distance  
Elevation

MAP FINDINGS

Site

Database(s)

EDR ID Number  
EPA ID Number

**TARGET STORE T-0250 (Continued)**

**S113136954**

Additional Code 1:	D024
Additional Code 2:	D016
Additional Code 3:	D010
Additional Code 4:	D008
Additional Code 5:	Not reported
Year:	2009
Shipment Date:	20090819
Creation Date:	Not reported
Receipt Date:	Not reported
Manifest ID:	000226135WAS
Gen EPA ID:	CAL000293494
Trans EPA ID:	IND058484114
Trans Name:	HERITAGE TRANSPORT LLC / SIGNAL HILL
Trans 2 EPA ID:	Not reported
Trans 2 Name:	Not reported
TSDf EPA ID:	AZD081705402
Trans Name:	HERITAGE ENVIRONMENTAL SERVICES LLC
TSDf Alt EPA ID:	Not reported
TSDf Alt Name:	Not reported
Waste Code:	Not reported
RCRA Code:	Not reported
Meth Code:	H141
Quantity Tons:	Not reported
Waste Quantity:	Not reported
Quantity Unit:	Not reported
Additional Code 1:	Not reported
Additional Code 2:	Not reported
Additional Code 3:	Not reported
Additional Code 4:	Not reported
Additional Code 5:	Not reported
Year:	2009
Shipment Date:	20090819
Creation Date:	Not reported
Receipt Date:	Not reported
Manifest ID:	000226135WAS
Gen EPA ID:	CAL000293494
Trans EPA ID:	IND058484114
Trans Name:	HERITAGE TRANSPORT LLC / SIGNAL HILL
Trans 2 EPA ID:	Not reported
Trans 2 Name:	Not reported
TSDf EPA ID:	AZD081705402
Trans Name:	HERITAGE ENVIRONMENTAL SERVICES LLC
TSDf Alt EPA ID:	Not reported
TSDf Alt Name:	Not reported
Waste Code:	123
RCRA Code:	Not reported
Meth Code:	H141
Quantity Tons:	0.0065
Waste Quantity:	13
Quantity Unit:	P
Additional Code 1:	Not reported
Additional Code 2:	Not reported
Additional Code 3:	Not reported
Additional Code 4:	Not reported
Additional Code 5:	Not reported

Map ID  
Direction  
Distance  
Elevation

MAP FINDINGS

Site

Database(s)

EDR ID Number  
EPA ID Number

**TARGET STORE T-0250 (Continued)**

**S113136954**

Year: 2009  
Shipment Date: 20090819  
Creation Date: Not reported  
Receipt Date: Not reported  
Manifest ID: 000226135WAS  
Gen EPA ID: CAL000293494  
Trans EPA ID: IND058484114  
Trans Name: HERITAGE TRANSPORT LLC / SIGNAL HILL  
Trans 2 EPA ID: Not reported  
Trans 2 Name: Not reported  
TSDf EPA ID: AZD081705402  
Trans Name: HERITAGE ENVIRONMENTAL SERVICES LLC  
TSDf Alt EPA ID: Not reported  
TSDf Alt Name: Not reported  
Waste Code: 331  
RCRA Code: Not reported  
Meth Code: H141  
Quantity Tons: 0.002  
Waste Quantity: 4  
Quantity Unit: P  
Additional Code 1: Not reported  
Additional Code 2: Not reported  
Additional Code 3: Not reported  
Additional Code 4: Not reported  
Additional Code 5: Not reported

Year: 2009  
Shipment Date: 20090819  
Creation Date: Not reported  
Receipt Date: Not reported  
Manifest ID: 000226135WAS  
Gen EPA ID: CAL000293494  
Trans EPA ID: IND058484114  
Trans Name: HERITAGE TRANSPORT LLC / SIGNAL HILL  
Trans 2 EPA ID: Not reported  
Trans 2 Name: Not reported  
TSDf EPA ID: AZD081705402  
Trans Name: HERITAGE ENVIRONMENTAL SERVICES LLC  
TSDf Alt EPA ID: Not reported  
TSDf Alt Name: Not reported  
Waste Code: 791  
RCRA Code: D002  
Meth Code: H141  
Quantity Tons: 0.004  
Waste Quantity: 8  
Quantity Unit: P  
Additional Code 1: Not reported  
Additional Code 2: Not reported  
Additional Code 3: Not reported  
Additional Code 4: Not reported  
Additional Code 5: Not reported

Year: 2009  
Shipment Date: 20090819  
Creation Date: Not reported  
Receipt Date: Not reported  
Manifest ID: 000226135WAS

Map ID  
Direction  
Distance  
Elevation

MAP FINDINGS

Site

Database(s)

EDR ID Number  
EPA ID Number

**TARGET STORE T-0250 (Continued)**

**S113136954**

Gen EPA ID: CAL000293494  
Trans EPA ID: IND058484114  
Trans Name: HERITAGE TRANSPORT LLC / SIGNAL HILL  
Trans 2 EPA ID: Not reported  
Trans 2 Name: Not reported  
TSDf EPA ID: AZD081705402  
Trans Name: HERITAGE ENVIRONMENTAL SERVICES LLC  
TSDf Alt EPA ID: Not reported  
TSDf Alt Name: Not reported  
Waste Code: 123  
RCRA Code: D002  
Meth Code: H141  
Quantity Tons: 0.021  
Waste Quantity: 42  
Quantity Unit: P  
Additional Code 1: Not reported  
Additional Code 2: Not reported  
Additional Code 3: Not reported  
Additional Code 4: Not reported  
Additional Code 5: Not reported

Year: 2009  
Shipment Date: 20090819  
Creation Date: Not reported  
Receipt Date: Not reported  
Manifest ID: 000226135WAS  
Gen EPA ID: CAL000293494  
Trans EPA ID: IND058484114  
Trans Name: HERITAGE TRANSPORT LLC / SIGNAL HILL  
Trans 2 EPA ID: Not reported  
Trans 2 Name: Not reported  
TSDf EPA ID: AZD081705402  
Trans Name: HERITAGE ENVIRONMENTAL SERVICES LLC  
TSDf Alt EPA ID: Not reported  
TSDf Alt Name: Not reported  
Waste Code: 291  
RCRA Code: Not reported  
Meth Code: H141  
Quantity Tons: 0.1085  
Waste Quantity: 217  
Quantity Unit: P  
Additional Code 1: Not reported  
Additional Code 2: Not reported  
Additional Code 3: Not reported  
Additional Code 4: Not reported  
Additional Code 5: Not reported

Year: 2009  
Shipment Date: 20090415  
Creation Date: 1/24/2011 18:30:08  
Receipt Date: 20090424  
Manifest ID: 000185803WAS  
Gen EPA ID: CAL000293494  
Trans EPA ID: IND058484114  
Trans Name: HERITAGE TRANSPORT LLC / SIGNAL HILL  
Trans 2 EPA ID: OKD98158891  
Trans 2 Name: TRIAD TRANSPORT

Map ID  
Direction  
Distance  
Elevation

MAP FINDINGS

Site

Database(s)

EDR ID Number  
EPA ID Number

**TARGET STORE T-0250 (Continued)**

**S113136954**

TSDF EPA ID: AZD081705402  
Trans Name: HERITAGE ENVIRONMENTAL SERVICES LLC  
TSDF Alt EPA ID: Not reported  
TSDF Alt Name: Not reported  
Waste Code: Not reported  
RCRA Code: Not reported  
Meth Code: Not reported  
Quantity Tons: 0.004  
Waste Quantity: 8  
Quantity Unit: P  
Additional Code 1: Not reported  
Additional Code 2: Not reported  
Additional Code 3: Not reported  
Additional Code 4: Not reported  
Additional Code 5: Not reported

Year: 2009  
Shipment Date: 20090415  
Creation Date: 1/24/2011 18:30:08  
Receipt Date: 20090424  
Manifest ID: 000185803WAS  
Gen EPA ID: CAL000293494  
Trans EPA ID: IND058484114  
Trans Name: HERITAGE TRANSPORT LLC / SIGNAL HILL  
Trans 2 EPA ID: OKD98158891  
Trans 2 Name: TRIAD TRANSPORT  
TSDF EPA ID: AZD081705402  
Trans Name: HERITAGE ENVIRONMENTAL SERVICES LLC  
TSDF Alt EPA ID: Not reported  
TSDF Alt Name: Not reported  
Waste Code: Not reported  
RCRA Code: Not reported  
Meth Code: Not reported  
Quantity Tons: 0.0025  
Waste Quantity: 5  
Quantity Unit: P  
Additional Code 1: Not reported  
Additional Code 2: Not reported  
Additional Code 3: Not reported  
Additional Code 4: Not reported  
Additional Code 5: Not reported

Year: 2009  
Shipment Date: 20090528  
Creation Date: 1/24/2011 18:30:08  
Receipt Date: 20090611  
Manifest ID: 000186182WAS  
Gen EPA ID: CAL000293494  
Trans EPA ID: IND058484114  
Trans Name: HERITAGE TRANSPORT LLC / SIGNAL HILL  
Trans 2 EPA ID: Not reported  
Trans 2 Name: Not reported  
TSDF EPA ID: AZD081705402  
Trans Name: HERITAGE ENVIRONMENTAL SERVICES LLC  
TSDF Alt EPA ID: Not reported  
TSDF Alt Name: Not reported  
Waste Code: 331

Map ID  
Direction  
Distance  
Elevation

MAP FINDINGS

Site

Database(s)

EDR ID Number  
EPA ID Number

**TARGET STORE T-0250 (Continued)**

**S113136954**

RCRA Code:	D001
Meth Code:	H141
Quantity Tons:	0.004
Waste Quantity:	8
Quantity Unit:	P
Additional Code 1:	Not reported
Additional Code 2:	Not reported
Additional Code 3:	Not reported
Additional Code 4:	Not reported
Additional Code 5:	Not reported
Year:	2009
Shipment Date:	20090528
Creation Date:	1/24/2011 18:30:08
Receipt Date:	20090611
Manifest ID:	000186182WAS
Gen EPA ID:	CAL000293494
Trans EPA ID:	IND058484114
Trans Name:	HERITAGE TRANSPORT LLC / SIGNAL HILL
Trans 2 EPA ID:	Not reported
Trans 2 Name:	Not reported
TSDf EPA ID:	AZD081705402
Trans Name:	HERITAGE ENVIRONMENTAL SERVICES LLC
TSDf Alt EPA ID:	Not reported
TSDf Alt Name:	Not reported
Waste Code:	331
RCRA Code:	D001
Meth Code:	H141
Quantity Tons:	0.03
Waste Quantity:	60
Quantity Unit:	P
Additional Code 1:	Not reported
Additional Code 2:	Not reported
Additional Code 3:	Not reported
Additional Code 4:	Not reported
Additional Code 5:	Not reported
Year:	2009
Shipment Date:	20090819
Creation Date:	1/24/2011 18:30:08
Receipt Date:	20090901
Manifest ID:	000226135WAS
Gen EPA ID:	CAL000293494
Trans EPA ID:	IND058484114
Trans Name:	HERITAGE TRANSPORT LLC / SIGNAL HILL
Trans 2 EPA ID:	Not reported
Trans 2 Name:	Not reported
TSDf EPA ID:	AZD081705402
Trans Name:	HERITAGE ENVIRONMENTAL SERVICES LLC
TSDf Alt EPA ID:	Not reported
TSDf Alt Name:	Not reported
Waste Code:	331
RCRA Code:	D001
Meth Code:	H141
Quantity Tons:	0.0055
Waste Quantity:	11
Quantity Unit:	P

Map ID  
Direction  
Distance  
Elevation

MAP FINDINGS

Site

Database(s)

EDR ID Number  
EPA ID Number

**TARGET STORE T-0250 (Continued)**

**S113136954**

Additional Code 1:	Not reported
Additional Code 2:	Not reported
Additional Code 3:	Not reported
Additional Code 4:	Not reported
Additional Code 5:	Not reported
Year:	2009
Shipment Date:	20090819
Creation Date:	1/24/2011 18:30:08
Receipt Date:	20090901
Manifest ID:	000226135WAS
Gen EPA ID:	CAL000293494
Trans EPA ID:	IND058484114
Trans Name:	HERITAGE TRANSPORT LLC / SIGNAL HILL
Trans 2 EPA ID:	Not reported
Trans 2 Name:	Not reported
TSDf EPA ID:	AZD081705402
Trans Name:	HERITAGE ENVIRONMENTAL SERVICES LLC
TSDf Alt EPA ID:	Not reported
TSDf Alt Name:	Not reported
Waste Code:	331
RCRA Code:	D001
Meth Code:	H141
Quantity Tons:	0.032
Waste Quantity:	64
Quantity Unit:	P
Additional Code 1:	Not reported
Additional Code 2:	Not reported
Additional Code 3:	Not reported
Additional Code 4:	Not reported
Additional Code 5:	Not reported
Year:	2009
Shipment Date:	20090819
Creation Date:	1/24/2011 18:30:08
Receipt Date:	20090901
Manifest ID:	000226135WAS
Gen EPA ID:	CAL000293494
Trans EPA ID:	IND058484114
Trans Name:	HERITAGE TRANSPORT LLC / SIGNAL HILL
Trans 2 EPA ID:	Not reported
Trans 2 Name:	Not reported
TSDf EPA ID:	AZD081705402
Trans Name:	HERITAGE ENVIRONMENTAL SERVICES LLC
TSDf Alt EPA ID:	Not reported
TSDf Alt Name:	Not reported
Waste Code:	331
RCRA Code:	D001
Meth Code:	H141
Quantity Tons:	0.002
Waste Quantity:	4
Quantity Unit:	P
Additional Code 1:	Not reported
Additional Code 2:	Not reported
Additional Code 3:	Not reported
Additional Code 4:	Not reported
Additional Code 5:	Not reported

Map ID  
Direction  
Distance  
Elevation

MAP FINDINGS

Site

Database(s)

EDR ID Number  
EPA ID Number

**TARGET STORE T-0250 (Continued)**

**S113136954**

Year: 2009  
Shipment Date: 20091116  
Creation Date: Not reported  
Receipt Date: Not reported  
Manifest ID: 000273121WAS  
Gen EPA ID: CAL000293494  
Trans EPA ID: IND058484114  
Trans Name: HERITAGE TRANSPORT LLC / SIGNAL HILL  
Trans 2 EPA ID: OKD981588791  
Trans 2 Name: TRIAD TRANSPORT  
TSDf EPA ID: AZD081705402  
Trans Name: HERITAGE ENVIRONMENTAL SERVICES LLC  
TSDf Alt EPA ID: Not reported  
TSDf Alt Name: Not reported  
Waste Code: 214  
RCRA Code: D001  
Meth Code: H141  
Quantity Tons: 0.0135  
Waste Quantity: 27  
Quantity Unit: P  
Additional Code 1: Not reported  
Additional Code 2: Not reported  
Additional Code 3: Not reported  
Additional Code 4: Not reported  
Additional Code 5: Not reported

Year: 2009  
Shipment Date: 20091116  
Creation Date: Not reported  
Receipt Date: Not reported  
Manifest ID: 000273121WAS  
Gen EPA ID: CAL000293494  
Trans EPA ID: IND058484114  
Trans Name: HERITAGE TRANSPORT LLC / SIGNAL HILL  
Trans 2 EPA ID: OKD981588791  
Trans 2 Name: TRIAD TRANSPORT  
TSDf EPA ID: AZD081705402  
Trans Name: HERITAGE ENVIRONMENTAL SERVICES LLC  
TSDf Alt EPA ID: Not reported  
TSDf Alt Name: Not reported  
Waste Code: 141  
RCRA Code: D001  
Meth Code: H141  
Quantity Tons: 0.004  
Waste Quantity: 8  
Quantity Unit: P  
Additional Code 1: Not reported  
Additional Code 2: Not reported  
Additional Code 3: Not reported  
Additional Code 4: Not reported  
Additional Code 5: Not reported

Year: 2009  
Shipment Date: 20091116  
Creation Date: Not reported  
Receipt Date: Not reported  
Manifest ID: 000273121WAS



Map ID  
Direction  
Distance  
Elevation

MAP FINDINGS

Site

Database(s)

EDR ID Number  
EPA ID Number

**TARGET STORE T-0250 (Continued)**

**S113136954**

Gen EPA ID: CAL000293494  
Trans EPA ID: IND058484114  
Trans Name: HERITAGE TRANSPORT LLC / SIGNAL HILL  
Trans 2 EPA ID: OKD981588791  
Trans 2 Name: TRIAD TRANSPORT  
TSDf EPA ID: AZD081705402  
Trans Name: HERITAGE ENVIRONMENTAL SERVICES LLC  
TSDf Alt EPA ID: Not reported  
TSDf Alt Name: Not reported  
Waste Code: 331  
RCRA Code: U240  
Meth Code: H141  
Quantity Tons: 0.0225  
Waste Quantity: 45  
Quantity Unit: P  
Additional Code 1: D024  
Additional Code 2: D016  
Additional Code 3: D010  
Additional Code 4: D008  
Additional Code 5: Not reported

Year: 2009  
Shipment Date: 20091116  
Creation Date: Not reported  
Receipt Date: Not reported  
Manifest ID: 000273121WAS  
Gen EPA ID: CAL000293494  
Trans EPA ID: IND058484114  
Trans Name: HERITAGE TRANSPORT LLC / SIGNAL HILL  
Trans 2 EPA ID: OKD981588791  
Trans 2 Name: TRIAD TRANSPORT  
TSDf EPA ID: AZD081705402  
Trans Name: HERITAGE ENVIRONMENTAL SERVICES LLC  
TSDf Alt EPA ID: Not reported  
TSDf Alt Name: Not reported  
Waste Code: Not reported  
RCRA Code: Not reported  
Meth Code: H141  
Quantity Tons: 0.0025  
Waste Quantity: 5  
Quantity Unit: P  
Additional Code 1: Not reported  
Additional Code 2: Not reported  
Additional Code 3: Not reported  
Additional Code 4: Not reported  
Additional Code 5: Not reported

Year: 2009  
Shipment Date: 20091116  
Creation Date: Not reported  
Receipt Date: Not reported  
Manifest ID: 000273121WAS  
Gen EPA ID: CAL000293494  
Trans EPA ID: IND058484114  
Trans Name: HERITAGE TRANSPORT LLC / SIGNAL HILL  
Trans 2 EPA ID: OKD981588791  
Trans 2 Name: TRIAD TRANSPORT

Map ID  
Direction  
Distance  
Elevation

MAP FINDINGS

Site

Database(s)

EDR ID Number  
EPA ID Number

**TARGET STORE T-0250 (Continued)**

**S113136954**

TSDF EPA ID: AZD081705402  
Trans Name: HERITAGE ENVIRONMENTAL SERVICES LLC  
TSDF Alt EPA ID: Not reported  
TSDF Alt Name: Not reported  
Waste Code: 791  
RCRA Code: D002  
Meth Code: H141  
Quantity Tons: 0.0025  
Waste Quantity: 5  
Quantity Unit: P  
Additional Code 1: Not reported  
Additional Code 2: Not reported  
Additional Code 3: Not reported  
Additional Code 4: Not reported  
Additional Code 5: Not reported

Year: 2009  
Shipment Date: 20091116  
Creation Date: Not reported  
Receipt Date: Not reported  
Manifest ID: 000273121WAS  
Gen EPA ID: CAL000293494  
Trans EPA ID: IND058484114  
Trans Name: HERITAGE TRANSPORT LLC / SIGNAL HILL  
Trans 2 EPA ID: OKD981588791  
Trans 2 Name: TRIAD TRANSPORT  
TSDF EPA ID: AZD081705402  
Trans Name: HERITAGE ENVIRONMENTAL SERVICES LLC  
TSDF Alt EPA ID: Not reported  
TSDF Alt Name: Not reported  
Waste Code: 123  
RCRA Code: D002  
Meth Code: H141  
Quantity Tons: 0.0025  
Waste Quantity: 5  
Quantity Unit: P  
Additional Code 1: Not reported  
Additional Code 2: Not reported  
Additional Code 3: Not reported  
Additional Code 4: Not reported  
Additional Code 5: Not reported

Year: 2009  
Shipment Date: 20091116  
Creation Date: Not reported  
Receipt Date: Not reported  
Manifest ID: 000273121WAS  
Gen EPA ID: CAL000293494  
Trans EPA ID: IND058484114  
Trans Name: HERITAGE TRANSPORT LLC / SIGNAL HILL  
Trans 2 EPA ID: OKD981588791  
Trans 2 Name: TRIAD TRANSPORT  
TSDF EPA ID: AZD081705402  
Trans Name: HERITAGE ENVIRONMENTAL SERVICES LLC  
TSDF Alt EPA ID: Not reported  
TSDF Alt Name: Not reported  
Waste Code: 291

Map ID  
Direction  
Distance  
Elevation

MAP FINDINGS

Site

Database(s)

EDR ID Number  
EPA ID Number

**TARGET STORE T-0250 (Continued)**

**S113136954**

RCRA Code:	Not reported
Meth Code:	H141
Quantity Tons:	0.102
Waste Quantity:	204
Quantity Unit:	P
Additional Code 1:	Not reported
Additional Code 2:	Not reported
Additional Code 3:	Not reported
Additional Code 4:	Not reported
Additional Code 5:	Not reported
Year:	2009
Shipment Date:	20091116
Creation Date:	Not reported
Receipt Date:	Not reported
Manifest ID:	000273121WAS
Gen EPA ID:	CAL000293494
Trans EPA ID:	IND058484114
Trans Name:	HERITAGE TRANSPORT LLC / SIGNAL HILL
Trans 2 EPA ID:	OKD981588791
Trans 2 Name:	TRIAD TRANSPORT
TSDf EPA ID:	AZD081705402
Trans Name:	HERITAGE ENVIRONMENTAL SERVICES LLC
TSDf Alt EPA ID:	Not reported
TSDf Alt Name:	Not reported
Waste Code:	214
RCRA Code:	D001
Meth Code:	H141
Quantity Tons:	0.0135
Waste Quantity:	27
Quantity Unit:	P
Additional Code 1:	Not reported
Additional Code 2:	Not reported
Additional Code 3:	Not reported
Additional Code 4:	Not reported
Additional Code 5:	Not reported
Year:	2009
Shipment Date:	20091116
Creation Date:	Not reported
Receipt Date:	Not reported
Manifest ID:	000273121WAS
Gen EPA ID:	CAL000293494
Trans EPA ID:	IND058484114
Trans Name:	HERITAGE TRANSPORT LLC / SIGNAL HILL
Trans 2 EPA ID:	OKD981588791
Trans 2 Name:	TRIAD TRANSPORT
TSDf EPA ID:	AZD081705402
Trans Name:	HERITAGE ENVIRONMENTAL SERVICES LLC
TSDf Alt EPA ID:	Not reported
TSDf Alt Name:	Not reported
Waste Code:	141
RCRA Code:	D001
Meth Code:	H141
Quantity Tons:	0.004
Waste Quantity:	8
Quantity Unit:	P

Map ID  
Direction  
Distance  
Elevation

MAP FINDINGS

Site

Database(s)

EDR ID Number  
EPA ID Number

**TARGET STORE T-0250 (Continued)**

**S113136954**

Additional Code 1:	Not reported
Additional Code 2:	Not reported
Additional Code 3:	Not reported
Additional Code 4:	Not reported
Additional Code 5:	Not reported
Year:	2009
Shipment Date:	20091116
Creation Date:	Not reported
Receipt Date:	Not reported
Manifest ID:	000273121WAS
Gen EPA ID:	CAL000293494
Trans EPA ID:	IND058484114
Trans Name:	HERITAGE TRANSPORT LLC / SIGNAL HILL
Trans 2 EPA ID:	OKD981588791
Trans 2 Name:	TRIAD TRANSPORT
TSDf EPA ID:	AZD081705402
Trans Name:	HERITAGE ENVIRONMENTAL SERVICES LLC
TSDf Alt EPA ID:	Not reported
TSDf Alt Name:	Not reported
Waste Code:	331
RCRA Code:	U240
Meth Code:	H141
Quantity Tons:	0.0225
Waste Quantity:	45
Quantity Unit:	P
Additional Code 1:	D024
Additional Code 2:	D016
Additional Code 3:	D010
Additional Code 4:	D008
Additional Code 5:	Not reported
Year:	2009
Shipment Date:	20091116
Creation Date:	Not reported
Receipt Date:	Not reported
Manifest ID:	000273121WAS
Gen EPA ID:	CAL000293494
Trans EPA ID:	IND058484114
Trans Name:	HERITAGE TRANSPORT LLC / SIGNAL HILL
Trans 2 EPA ID:	OKD981588791
Trans 2 Name:	TRIAD TRANSPORT
TSDf EPA ID:	AZD081705402
Trans Name:	HERITAGE ENVIRONMENTAL SERVICES LLC
TSDf Alt EPA ID:	Not reported
TSDf Alt Name:	Not reported
Waste Code:	Not reported
RCRA Code:	Not reported
Meth Code:	H141
Quantity Tons:	0.0025
Waste Quantity:	5
Quantity Unit:	P
Additional Code 1:	Not reported
Additional Code 2:	Not reported
Additional Code 3:	Not reported
Additional Code 4:	Not reported
Additional Code 5:	Not reported

Map ID  
Direction  
Distance  
Elevation

MAP FINDINGS

Site

Database(s)

EDR ID Number  
EPA ID Number

**TARGET STORE T-0250 (Continued)**

**S113136954**

Year: 2009  
Shipment Date: 20091116  
Creation Date: Not reported  
Receipt Date: Not reported  
Manifest ID: 000273121WAS  
Gen EPA ID: CAL000293494  
Trans EPA ID: IND058484114  
Trans Name: HERITAGE TRANSPORT LLC / SIGNAL HILL  
Trans 2 EPA ID: OKD981588791  
Trans 2 Name: TRIAD TRANSPORT  
TSDf EPA ID: AZD081705402  
Trans Name: HERITAGE ENVIRONMENTAL SERVICES LLC  
TSDf Alt EPA ID: Not reported  
TSDf Alt Name: Not reported  
Waste Code: 791  
RCRA Code: D002  
Meth Code: H141  
Quantity Tons: 0.0025  
Waste Quantity: 5  
Quantity Unit: P  
Additional Code 1: Not reported  
Additional Code 2: Not reported  
Additional Code 3: Not reported  
Additional Code 4: Not reported  
Additional Code 5: Not reported

Year: 2009  
Shipment Date: 20091116  
Creation Date: Not reported  
Receipt Date: Not reported  
Manifest ID: 000273121WAS  
Gen EPA ID: CAL000293494  
Trans EPA ID: IND058484114  
Trans Name: HERITAGE TRANSPORT LLC / SIGNAL HILL  
Trans 2 EPA ID: OKD981588791  
Trans 2 Name: TRIAD TRANSPORT  
TSDf EPA ID: AZD081705402  
Trans Name: HERITAGE ENVIRONMENTAL SERVICES LLC  
TSDf Alt EPA ID: Not reported  
TSDf Alt Name: Not reported  
Waste Code: 123  
RCRA Code: D002  
Meth Code: H141  
Quantity Tons: 0.0025  
Waste Quantity: 5  
Quantity Unit: P  
Additional Code 1: Not reported  
Additional Code 2: Not reported  
Additional Code 3: Not reported  
Additional Code 4: Not reported  
Additional Code 5: Not reported

Year: 2009  
Shipment Date: 20091116  
Creation Date: Not reported  
Receipt Date: Not reported  
Manifest ID: 000273121WAS

Map ID  
Direction  
Distance  
Elevation

MAP FINDINGS

Site

Database(s)

EDR ID Number  
EPA ID Number

**TARGET STORE T-0250 (Continued)**

**S113136954**

Gen EPA ID: CAL000293494  
Trans EPA ID: IND058484114  
Trans Name: HERITAGE TRANSPORT LLC / SIGNAL HILL  
Trans 2 EPA ID: OKD981588791  
Trans 2 Name: TRIAD TRANSPORT  
TSDf EPA ID: AZD081705402  
Trans Name: HERITAGE ENVIRONMENTAL SERVICES LLC  
TSDf Alt EPA ID: Not reported  
TSDf Alt Name: Not reported  
Waste Code: 291  
RCRA Code: Not reported  
Meth Code: H141  
Quantity Tons: 0.102  
Waste Quantity: 204  
Quantity Unit: P  
Additional Code 1: Not reported  
Additional Code 2: Not reported  
Additional Code 3: Not reported  
Additional Code 4: Not reported  
Additional Code 5: Not reported

Year: 2009  
Shipment Date: 20090708  
Creation Date: 1/24/2011 18:30:23  
Receipt Date: 20090724  
Manifest ID: 000247138WAS  
Gen EPA ID: CAL000293494  
Trans EPA ID: IND058484114  
Trans Name: HERITAGE TRANSPORT LLC / SIGNAL HILL  
Trans 2 EPA ID: OKD981588791  
Trans 2 Name: TRIAD TRANSPORT  
TSDf EPA ID: AZD081705402  
Trans Name: HERITAGE ENVIRONMENTAL SERVICES LLC  
TSDf Alt EPA ID: Not reported  
TSDf Alt Name: Not reported  
Waste Code: 331  
RCRA Code: D001  
Meth Code: H141  
Quantity Tons: 0.004  
Waste Quantity: 8  
Quantity Unit: P  
Additional Code 1: Not reported  
Additional Code 2: Not reported  
Additional Code 3: Not reported  
Additional Code 4: Not reported  
Additional Code 5: Not reported

Year: 2009  
Shipment Date: 20090708  
Creation Date: 1/24/2011 18:30:23  
Receipt Date: 20090724  
Manifest ID: 000247138WAS  
Gen EPA ID: CAL000293494  
Trans EPA ID: IND058484114  
Trans Name: HERITAGE TRANSPORT LLC / SIGNAL HILL  
Trans 2 EPA ID: OKD981588791  
Trans 2 Name: TRIAD TRANSPORT

Map ID  
Direction  
Distance  
Elevation

MAP FINDINGS

Site

Database(s)

EDR ID Number  
EPA ID Number

**TARGET STORE T-0250 (Continued)**

**S113136954**

TSDF EPA ID: AZD081705402  
Trans Name: HERITAGE ENVIRONMENTAL SERVICES LLC  
TSDF Alt EPA ID: Not reported  
TSDF Alt Name: Not reported  
Waste Code: 331  
RCRA Code: D001  
Meth Code: H141  
Quantity Tons: 0.0275  
Waste Quantity: 55  
Quantity Unit: P  
Additional Code 1: Not reported  
Additional Code 2: Not reported  
Additional Code 3: Not reported  
Additional Code 4: Not reported  
Additional Code 5: Not reported

Year: 2009  
Shipment Date: 20091007  
Creation Date: 1/24/2011 18:30:08  
Receipt Date: 20091028  
Manifest ID: 000272735WAS  
Gen EPA ID: CAL000293494  
Trans EPA ID: IND058484114  
Trans Name: HERITAGE TRANSPORT LLC / SIGNAL HILL  
Trans 2 EPA ID: Not reported  
Trans 2 Name: Not reported  
TSDF EPA ID: AZD081705402  
Trans Name: HERITAGE ENVIRONMENTAL SERVICES LLC  
TSDF Alt EPA ID: Not reported  
TSDF Alt Name: Not reported  
Waste Code: 331  
RCRA Code: D001  
Meth Code: H141  
Quantity Tons: 0.002  
Waste Quantity: 4  
Quantity Unit: P  
Additional Code 1: Not reported  
Additional Code 2: Not reported  
Additional Code 3: Not reported  
Additional Code 4: Not reported  
Additional Code 5: Not reported

Year: 2009  
Shipment Date: 20091007  
Creation Date: 1/24/2011 18:30:08  
Receipt Date: 20091028  
Manifest ID: 000272735WAS  
Gen EPA ID: CAL000293494  
Trans EPA ID: IND058484114  
Trans Name: HERITAGE TRANSPORT LLC / SIGNAL HILL  
Trans 2 EPA ID: Not reported  
Trans 2 Name: Not reported  
TSDF EPA ID: AZD081705402  
Trans Name: HERITAGE ENVIRONMENTAL SERVICES LLC  
TSDF Alt EPA ID: Not reported  
TSDF Alt Name: Not reported  
Waste Code: 331

Map ID  
Direction  
Distance  
Elevation

MAP FINDINGS

Site

Database(s)

EDR ID Number  
EPA ID Number

**TARGET STORE T-0250 (Continued)**

**S113136954**

RCRA Code:	D001
Meth Code:	H141
Quantity Tons:	0.0095
Waste Quantity:	19
Quantity Unit:	P
Additional Code 1:	Not reported
Additional Code 2:	Not reported
Additional Code 3:	Not reported
Additional Code 4:	Not reported
Additional Code 5:	Not reported
Year:	2009
Shipment Date:	20091007
Creation Date:	1/24/2011 18:30:08
Receipt Date:	20091028
Manifest ID:	000272735WAS
Gen EPA ID:	CAL000293494
Trans EPA ID:	IND058484114
Trans Name:	HERITAGE TRANSPORT LLC / SIGNAL HILL
Trans 2 EPA ID:	Not reported
Trans 2 Name:	Not reported
TSDf EPA ID:	AZD081705402
Trans Name:	HERITAGE ENVIRONMENTAL SERVICES LLC
TSDf Alt EPA ID:	Not reported
TSDf Alt Name:	Not reported
Waste Code:	331
RCRA Code:	D001
Meth Code:	Not reported
Quantity Tons:	Not reported
Waste Quantity:	Not reported
Quantity Unit:	Not reported
Additional Code 1:	Not reported
Additional Code 2:	Not reported
Additional Code 3:	Not reported
Additional Code 4:	Not reported
Additional Code 5:	Not reported
Year:	2009
Shipment Date:	20091007
Creation Date:	1/24/2011 18:30:08
Receipt Date:	20091028
Manifest ID:	000272735WAS
Gen EPA ID:	CAL000293494
Trans EPA ID:	IND058484114
Trans Name:	HERITAGE TRANSPORT LLC / SIGNAL HILL
Trans 2 EPA ID:	Not reported
Trans 2 Name:	Not reported
TSDf EPA ID:	AZD081705402
Trans Name:	HERITAGE ENVIRONMENTAL SERVICES LLC
TSDf Alt EPA ID:	Not reported
TSDf Alt Name:	Not reported
Waste Code:	331
RCRA Code:	Not reported
Meth Code:	Not reported
Quantity Tons:	Not reported
Waste Quantity:	Not reported
Quantity Unit:	Not reported



Map ID  
Direction  
Distance  
Elevation

MAP FINDINGS

Site

Database(s)

EDR ID Number  
EPA ID Number

**TARGET STORE T-0250 (Continued)**

**S113136954**

Additional Code 1:	Not reported
Additional Code 2:	Not reported
Additional Code 3:	Not reported
Additional Code 4:	Not reported
Additional Code 5:	Not reported
Year:	2009
Shipment Date:	20091116
Creation Date:	1/24/2011 18:30:08
Receipt Date:	20091208
Manifest ID:	000273121WAS
Gen EPA ID:	CAL000293494
Trans EPA ID:	IND058484114
Trans Name:	HERITAGE TRANSPORT LLC / SIGNAL HILL
Trans 2 EPA ID:	OKD981588791
Trans 2 Name:	TRIAD TRANSPORT
TSDf EPA ID:	AZD081705402
Trans Name:	HERITAGE ENVIRONMENTAL SERVICES LLC
TSDf Alt EPA ID:	Not reported
TSDf Alt Name:	Not reported
Waste Code:	331
RCRA Code:	D001
Meth Code:	H141
Quantity Tons:	0.021
Waste Quantity:	42
Quantity Unit:	P
Additional Code 1:	Not reported
Additional Code 2:	Not reported
Additional Code 3:	Not reported
Additional Code 4:	Not reported
Additional Code 5:	Not reported

[Click this hyperlink](#) while viewing on your computer to access 14 additional CA HAZNET: record(s) in the EDR Site Report.

**CERS:**

Name:	TARGET T0250
Address:	3300 S BRISTOL ST
City,State,Zip:	SANTA ANA, CA 92704
Site ID:	159696
CERS ID:	10400794
CERS Description:	Chemical Storage Facilities

**Evaluation:**

Eval General Type:	Compliance Evaluation Inspection
Eval Date:	01-09-2014
Violations Found:	No
Eval Type:	Routine done by local agency
Eval Notes:	Target Target #250, 3300 S Bristol St, Santa Ana CA 92704 On site for routine hazardous materials and business emergency plan inspection. The inspection was conducted with Francisco Arellano. Observed the facility and inspected hazardous materials storage. The following materials were observed in amounts that exceed the required disclosure quantities: - Carbon dioxide, tanks - Refrigerant, tanks. The tanks are located on the roof and supply the closed-loop cooler and freezer. No LPG tank was identified on site. Hazardous wastes are in quantities

Map ID  
Direction  
Distance  
Elevation

MAP FINDINGS

Site

Database(s)

EDR ID Number  
EPA ID Number

**TARGET STORE T-0250 (Continued)**

**S113136954**

that are below reporting thresholds. Facility has submitted HMBEP documents electronically to the CERS database (10400794) Hazardous materials business emergency plan is available on site. Annual hazmat training is given to employees annually. The facility is responsible for identifying all hazardous materials, to include hazardous wastes, which are above disclosure thresholds. If there is a change in the or [Truncated]

Eval Division: Orange County Environmental Health  
Eval Program: HMRRP  
Eval Source: CERS

Eval General Type: Other/Unknown  
Eval Date: 08-08-2015  
Violations Found: No  
Eval Type: Other, not routine, done by local agency  
Eval Notes: Read/review 2015 HMBEP. No changes. Accepted.  
Eval Division: Orange County Environmental Health  
Eval Program: HMRRP  
Eval Source: CERS

Eval General Type: Other/Unknown  
Eval Date: 10-31-2014  
Violations Found: No  
Eval Type: Other, not routine, done by local agency  
Eval Notes: HazMat documents declined in CERS  
Eval Division: Orange County Environmental Health  
Eval Program: HMRRP  
Eval Source: CERS

Eval General Type: Other/Unknown  
Eval Date: 11-15-2014  
Violations Found: No  
Eval Type: Other, not routine, done by local agency  
Eval Notes: Read/review HMBEP in CERS. Accepted.  
Eval Division: Orange County Environmental Health  
Eval Program: HMRRP  
Eval Source: CERS

Eval General Type: Compliance Evaluation Inspection  
Eval Date: 12-22-2016  
Violations Found: No  
Eval Type: Routine done by local agency  
Eval Notes: INSPECTOR COMMENTS On site for routine hazardous materials and business emergency plan inspection. Consent to enter and inspect was given by Patrick Oswald, Maintenance. Observed the facility and inspected hazardous materials storage. The following materials were observed in amounts that meet or exceed the minimum volumes required for disclosure: - Carbon Dioxide - Signature UHS Floor Finish - Refrigerant R-22 - Refrigerant R-404a - Propane Forklifts have recently gone electric and propane is no longer being used. Propane will be shipped off with other hazardous waste. Business emergency plan is on site and available for review. Employee training records are current and available for review. The facility is responsible for identifying all hazardous materials, to include hazardous wastes, which are above disclosure thresholds (200cuft compressed gas, 55 gal liquid, 500 lbs solid). If there is a change in the type or amount of chemicals that are [Truncated]

Map ID  
Direction  
Distance  
Elevation

MAP FINDINGS

Site

Database(s)

EDR ID Number  
EPA ID Number

**TARGET STORE T-0250 (Continued)**

**S113136954**

Eval Division:	Orange County Environmental Health
Eval Program:	HMRRP
Eval Source:	CERS
Eval General Type:	Other/Unknown
Eval Date:	01-22-2014
Violations Found:	No
Eval Type:	Other, not routine, done by local agency
Eval Notes:	Processed A21.
Eval Division:	Orange County Environmental Health
Eval Program:	HMRRP
Eval Source:	CERS
Eval General Type:	Other/Unknown
Eval Date:	02-19-2016
Violations Found:	No
Eval Type:	Other, not routine, done by local agency
Eval Notes:	2016 Hazmat submittal accepted in CERS.
Eval Division:	Orange County Environmental Health
Eval Program:	HMRRP
Eval Source:	CERS
Eval General Type:	Other/Unknown
Eval Date:	12-20-2016
Violations Found:	No
Eval Type:	Other, not routine, done by local agency
Eval Notes:	Not reported
Eval Division:	Orange County Environmental Health
Eval Program:	HW
Eval Source:	CERS
Eval General Type:	Other/Unknown
Eval Date:	12-22-2016
Violations Found:	No
Eval Type:	Other, not routine, done by local agency
Eval Notes:	Not reported
Eval Division:	Orange County Environmental Health
Eval Program:	HW
Eval Source:	CERS
Eval General Type:	Compliance Evaluation Inspection
Eval Date:	01-09-2014
Violations Found:	No
Eval Type:	Routine done by local agency
Eval Notes:	On site for routine hazardous waste inspection. Consent to enter and inspect was given by Francisco Arellano. Observed the facility and inspected hazardous waste storage. Containers are stored closed and properly labeled. Manifests and emergency plan are available for review. The facility is hauling fluorescent tubes as hazardous waste, with the manifest indicating broken tubes with mercury. The facility accumulates the spent tubes in boxes that are labeled as universal waste. Please modify the waste handling such that the labels and manifesting are consistent. The boxes should either be labeled as hazardous waste or the manifests should indicate the tubes are universal waste.
Eval Division:	Orange County Environmental Health
Eval Program:	HW

Map ID  
Direction  
Distance  
Elevation

MAP FINDINGS

Site

Database(s)

EDR ID Number  
EPA ID Number

**TARGET STORE T-0250 (Continued)**

**S113136954**

Eval Source: CERS

Eval General Type: Other/Unknown  
Eval Date: 12-19-2013  
Violations Found: No  
Eval Type: Other, not routine, done by local agency  
Eval Notes: Target FA0038817 Target, 3300 S Bristol St, Santa Ana 92704 Reviewed HMBEP submission package on CERS (10400794), DENIED. Request for re-submittal this date.

Eval Division: Orange County Environmental Health  
Eval Program: HMRRP  
Eval Source: CERS

Eval General Type: Other/Unknown  
Eval Date: 12-20-2016  
Violations Found: No  
Eval Type: Other, not routine, done by local agency  
Eval Notes: Not reported  
Eval Division: Orange County Environmental Health  
Eval Program: HMRRP  
Eval Source: CERS

Eval General Type: Compliance Evaluation Inspection  
Eval Date: 12-22-2016  
Violations Found: No  
Eval Type: Routine done by local agency  
Eval Notes: INSPECTOR COMMENTS On site for a routine hazardous waste inspection. Consent to inspect and take any necessary photos was given by Patrick Oswald, Maintenance. Walked throughout the facility. Observed hazardous waste storage areas. Containers were closed and properly labeled. The forklifts have gone electric so there are propane cylinders that are no longer being used. The propane will be shipped off with other hazardous waste. Manifests were available and reviewed. Employees are reported to be trained. Emergency plan is posted near waste area. No hazardous waste or universal waste observed in the dumpster/enclosure area. No hazardous waste violations were observed this date.

Eval Division: Orange County Environmental Health  
Eval Program: HW  
Eval Source: CERS

Eval General Type: Other/Unknown  
Eval Date: 02-02-2017  
Violations Found: No  
Eval Type: Other, not routine, done by local agency  
Eval Notes: CERS Submission Under Review  
Eval Division: Orange County Environmental Health  
Eval Program: HMRRP  
Eval Source: CERS

Eval General Type: Other/Unknown  
Eval Date: 05-09-2017  
Violations Found: No  
Eval Type: Other, not routine, done by local agency  
Eval Notes: HMBEP Submission Reviewed and Accepted  
Eval Division: Orange County Environmental Health  
Eval Program: HMRRP

Map ID  
Direction  
Distance  
Elevation

MAP FINDINGS

Site

Database(s)

EDR ID Number  
EPA ID Number

**TARGET STORE T-0250 (Continued)**

**S113136954**

Eval Source: CERS

Eval General Type: Other/Unknown  
Eval Date: 09-12-2016  
Violations Found: No  
Eval Type: Other, not routine, done by local agency  
Eval Notes: 2016 HMBEP Annual Certification Approval. The following documents were received and ACCEPTED on CERS: Business Activities Business Ownership Information Chemical Inventory for 6 material(s) Facility Site Map Emergency Plan

Eval Division: Orange County Environmental Health  
Eval Program: HMRRP  
Eval Source: CERS

Eval General Type: Other/Unknown  
Eval Date: 12-22-2016  
Violations Found: No  
Eval Type: Other, not routine, done by local agency  
Eval Notes: Not reported  
Eval Division: Orange County Environmental Health  
Eval Program: HMRRP  
Eval Source: CERS

**Affiliation:**

Affiliation Type Desc: Facility Mailing Address  
Entity Name: Mailing Address  
Entity Title: Not reported  
Affiliation Address: PO Box 111  
Affiliation City: Minneapolis  
Affiliation State: MN  
Affiliation Country: Not reported  
Affiliation Zip: 55440  
Affiliation Phone: Not reported

Affiliation Type Desc: Identification Signer  
Entity Name: Mitchel Rasmussen  
Entity Title: Director of Compliance  
Affiliation Address: Not reported  
Affiliation City: Not reported  
Affiliation State: Not reported  
Affiliation Country: Not reported  
Affiliation Zip: Not reported  
Affiliation Phone: Not reported

Affiliation Type Desc: Operator  
Entity Name: Target Corporation  
Entity Title: Not reported  
Affiliation Address: Not reported  
Affiliation City: Not reported  
Affiliation State: Not reported  
Affiliation Country: Not reported  
Affiliation Zip: Not reported  
Affiliation Phone: (800) 587-2228

Affiliation Type Desc: Document Preparer  
Entity Name: Nathan White  
Entity Title: Not reported

Map ID  
Direction  
Distance  
Elevation

MAP FINDINGS

Site

Database(s)

EDR ID Number  
EPA ID Number

**TARGET STORE T-0250 (Continued)**

**S113136954**

Affiliation Address: Not reported  
Affiliation City: Not reported  
Affiliation State: Not reported  
Affiliation Country: Not reported  
Affiliation Zip: Not reported  
Affiliation Phone: Not reported

Affiliation Type Desc: Environmental Contact  
Entity Name: Permits, Operations & Compliance  
Entity Title: Not reported  
Affiliation Address: PO Box 111  
Affiliation City: Minneapolis  
Affiliation State: MN  
Affiliation Country: Not reported  
Affiliation Zip: 55440  
Affiliation Phone: Not reported

Affiliation Type Desc: Legal Owner  
Entity Name: Target Corporation  
Entity Title: Not reported  
Affiliation Address: PO Box 111  
Affiliation City: Minneapolis  
Affiliation State: MN  
Affiliation Country: United States  
Affiliation Zip: 55440  
Affiliation Phone: (800) 587-2228

Affiliation Type Desc: Parent Corporation  
Entity Name: Target Corporate Office Headquarters  
Entity Title: Not reported  
Affiliation Address: Not reported  
Affiliation City: Not reported  
Affiliation State: Not reported  
Affiliation Country: Not reported  
Affiliation Zip: Not reported  
Affiliation Phone: Not reported

Affiliation Type Desc: Property Owner  
Entity Name: Target Corporation  
Entity Title: Not reported  
Affiliation Address: PO Box 111  
Affiliation City: Minneapolis  
Affiliation State: MN  
Affiliation Country: United States  
Affiliation Zip: 55440  
Affiliation Phone: (800) 587-2228

Affiliation Type Desc: CUPA District  
Entity Name: Orange County Env Health  
Entity Title: Not reported  
Affiliation Address: 1241 East Dyer Road Suite 120  
Affiliation City: Santa Ana  
Affiliation State: CA  
Affiliation Country: Not reported  
Affiliation Zip: 92705-5611  
Affiliation Phone: (714) 433-6000

MAP FINDINGS

Map ID  
 Direction  
 Distance  
 Elevation

Site

Database(s)

EDR ID Number  
 EPA ID Number

**S197**  
**North**  
**1/8-1/4**  
**0.206 mi.**  
**1089 ft.**

**CVS PHARMACY #16072**  
**3300 S BRISTOL ST STE B**  
**SANTA ANA, CA 92704**

**Site 3 of 5 in cluster S**

**RCRA-VSQG** **1018274003**  
**FINDS** **CAR000262188**  
**ECHO**

**Relative:**  
**Higher**

RCRA-VSQG:

**Actual:**  
**38 ft.**

Date form received by agency: 2016-03-29 00:00:00.0  
 Facility name: CVS PHARMACY #16072  
 Facility address: 3300 S BRISTOL ST STE B  
 SANTA ANA, CA 92704  
 EPA ID: CAR000262188  
 Mailing address: ONE CVS DR  
 WOONSOCKET, RI 02895  
 Contact: NICOLE WILKINSON  
 Contact address: ONE CVS DR MAIL CODE 2340  
 WOONSOCKET, RI 02895  
 Contact country: US  
 Contact telephone: 401-770-7132  
 Contact email: NICOLE.WILKINSON@CVSHEALTH.COM  
 EPA Region: 09  
 Classification: Conditionally Exempt Small Quantity Generator  
 Description: Handler: generates 100 kg or less of hazardous waste per calendar month, and accumulates 1000 kg or less of hazardous waste at any time; or generates 1 kg or less of acutely hazardous waste per calendar month, and accumulates at any time: 1 kg or less of acutely hazardous waste; or 100 kg or less of any residue or contaminated soil, waste or other debris resulting from the cleanup of a spill, into or on any land or water, of acutely hazardous waste; or generates 100 kg or less of any residue or contaminated soil, waste or other debris resulting from the cleanup of a spill, into or on any land or water, of acutely hazardous waste during any calendar month, and accumulates at any time: 1 kg or less of acutely hazardous waste; or 100 kg or less of any residue or contaminated soil, waste or other debris resulting from the cleanup of a spill, into or on any land or water, of acutely hazardous waste

Owner/Operator Summary:

Owner/operator name: GARFIELD BEACH CVS LLC  
 Owner/operator address: Not reported  
 Not reported  
 Owner/operator country: US  
 Owner/operator telephone: Not reported  
 Owner/operator email: Not reported  
 Owner/operator fax: Not reported  
 Owner/operator extension: Not reported  
 Legal status: Private  
 Owner/Operator Type: Operator  
 Owner/Op start date: 2015-12-16 00:00:00.  
 Owner/Op end date: Not reported

Owner/operator name: TARGET CORPORATION  
 Owner/operator address: NICOLLET MALL  
 MINNEAPOLIS, MN 55403  
 Owner/operator country: US  
 Owner/operator telephone: 612-304-6073  
 Owner/operator email: Not reported  
 Owner/operator fax: Not reported  
 Owner/operator extension: Not reported

Map ID  
Direction  
Distance  
Elevation

MAP FINDINGS

Site

Database(s)

EDR ID Number  
EPA ID Number

**CVS PHARMACY #16072 (Continued)**

**1018274003**

Legal status: Private  
Owner/Operator Type: Owner  
Owner/Op start date: 1986-10-08 00:00:00.  
Owner/Op end date: Not reported

Handler Activities Summary:

U.S. importer of hazardous waste: No  
Mixed waste (haz. and radioactive): No  
Recycler of hazardous waste: No  
Transporter of hazardous waste: No  
Treater, storer or disposer of HW: No  
Underground injection activity: No  
On-site burner exemption: No  
Furnace exemption: No  
Used oil fuel burner: No  
Used oil processor: No  
User oil refiner: No  
Used oil fuel marketer to burner: No  
Used oil Specification marketer: No  
Used oil transfer facility: No  
Used oil transporter: No

Hazardous Waste Summary:

. Waste code: 122  
. Waste name: Alkaline solution without metals (pH > 12.5)

. Waste code: 123  
. Waste name: Unspecified alkaline solution

. Waste code: 134  
. Waste name: Aqueous solution with <10% total organic residues

. Waste code: 141  
. Waste name: Off-specification, aged, or surplus inorganics

. Waste code: 181  
. Waste name: Other inorganic solid waste

. Waste code: 214  
. Waste name: Unspecified solvent mixture

. Waste code: 311  
. Waste name: Pharmaceutical waste

. Waste code: 331  
. Waste name: Off-specification, aged, or surplus organics

. Waste code: 352  
. Waste name: Other organic solids

. Waste code: 541  
. Waste name: Photochemicals / photo processing waste

. Waste code: 561  
. Waste name: Detergent and soap



Map ID  
Direction  
Distance  
Elevation

MAP FINDINGS

Site

Database(s)

EDR ID Number  
EPA ID Number

**CVS PHARMACY #16072 (Continued)**

**1018274003**

- . Waste code: 791
- . Waste name: Liquids with pH < 2
  
- . Waste code: D001
- . Waste name: IGNITABLE WASTE
  
- . Waste code: D002
- . Waste name: CORROSIVE WASTE
  
- . Waste code: D007
- . Waste name: CHROMIUM
  
- . Waste code: D009
- . Waste name: MERCURY
  
- . Waste code: D010
- . Waste name: SELENIUM
  
- . Waste code: D011
- . Waste name: SILVER
  
- . Waste code: D024
- . Waste name: M-CRESOL
  
- . Waste code: P001
- . Waste name: 2H-1-BENZOPYRAN-2-ONE, 4-HYDROXY-3-(3-OXO-1-PHENYLBUTYL)-, & SALTS, WHEN PRESENT AT CONCENTRATIONS GREATER THAN 0.3% (OR) WARFARIN, & SALTS, WHEN PRESENT AT CONCENTRATIONS GREATER THAN 0.3%
  
- . Waste code: U034
- . Waste name: ACETALDEHYDE, TRICHLORO- (OR) CHLORAL
  
- . Waste code: U044
- . Waste name: CHLOROFORM (OR) METHANE, TRICHLORO-
  
- . Waste code: U122
- . Waste name: FORMALDEHYDE
  
- . Waste code: U129
- . Waste name: CYCLOHEXANE, 1,2,3,4,5,6-HEXACHLORO-, (1ALPHA, 2ALPHA, 3BETA, 4ALPHA, 5ALPHA, 6BETA)- (OR) LINDANE
  
- . Waste code: U188
- . Waste name: PHENOL
  
- . Waste code: U201
- . Waste name: 1,3-BENZENEDIOL (OR) RESORCINOL
  
- . Waste code: U205
- . Waste name: SELENIUM SULFIDE (OR) SELENIUM SULFIDE SES2 (R,T)

Violation Status: No violations found

**FINDS:**

Registry ID: 110067713291

Environmental Interest/Information System

Map ID  
Direction  
Distance  
Elevation

MAP FINDINGS

Site

Database(s)

EDR ID Number  
EPA ID Number

**CVS PHARMACY #16072 (Continued)**

**1018274003**

RCRAInfo is a national information system that supports the Resource Conservation and Recovery Act (RCRA) program through the tracking of events and activities related to facilities that generate, transport, and treat, store, or dispose of hazardous waste. RCRAInfo allows RCRA program staff to track the notification, permit, compliance, and corrective action activities required under RCRA.

[Click this hyperlink](#) while viewing on your computer to access additional FINDS: detail in the EDR Site Report.

ECHO:

Envid: 1018274003  
Registry ID: 110067713291  
DFR URL: <http://echo.epa.gov/detailed-facility-report?fid=110067713291>

**S198**  
**North**  
**1/8-1/4**  
**0.206 mi.**  
**1089 ft.**

**T0250**  
**3300 S BRISTOL ST**  
**SANTA ANA, CA 92704**  
**Site 4 of 5 in cluster S**

**RCRA-LQG 1014386839**  
**CAL000293494**

**Relative:**  
**Higher**  
**Actual:**  
**38 ft.**

RCRA-LQG:  
Date form received by agency: 2010-06-24 00:00:00.0  
Facility name: T0250  
Facility address: 3300 S BRISTOL ST  
SANTA ANA, CA 92704  
EPA ID: CAL000293494  
Mailing address: P.O. BOX 111  
MINNEAPOLIS, MN 55440  
Contact: JANNA ADAIR-POTTS  
Contact address: P.O. BOX 111  
MINNEAPOLIS, MN 55440  
Contact country: US  
Contact telephone: 800-587-2228  
Contact email: CORPORATE.COMPLIANCE@TARGET.COM  
EPA Region: 09  
Classification: Large Quantity Generator  
Description: Handler: generates 1,000 kg or more of hazardous waste during any calendar month; or generates more than 1 kg of acutely hazardous waste during any calendar month; or generates more than 100 kg of any residue or contaminated soil, waste or other debris resulting from the cleanup of a spill, into or on any land or water, of acutely hazardous waste during any calendar month; or generates 1 kg or less of acutely hazardous waste during any calendar month, and accumulates more than 1 kg of acutely hazardous waste at any time; or generates 100 kg or less of any residue or contaminated soil, waste or other debris resulting from the cleanup of a spill, into or on any land or water, of acutely hazardous waste during any calendar month, and accumulates more than 100 kg of that material at any time

Owner/Operator Summary:  
Owner/operator name: TARGET CORPORATION  
Owner/operator address: 1000 NICOLLET MALL  
MINNEAPOLIS, MN 55403  
Owner/operator country: US  
Owner/operator telephone: 800-587-2228  
Owner/operator email: Not reported

Map ID  
Direction  
Distance  
Elevation

MAP FINDINGS

Site

Database(s)

EDR ID Number  
EPA ID Number

**T0250 (Continued)**

**1014386839**

Owner/operator fax: Not reported  
Owner/operator extension: Not reported  
Legal status: Private  
Owner/Operator Type: Owner  
Owner/Op start date: 1986-10-08 00:00:00.  
Owner/Op end date: Not reported

Owner/operator name: TARGET CORPORATION  
Owner/operator address: Not reported  
Owner/operator country: Not reported  
Owner/operator telephone: Not reported  
Owner/operator email: Not reported  
Owner/operator fax: Not reported  
Owner/operator extension: Not reported  
Legal status: Private  
Owner/Operator Type: Operator  
Owner/Op start date: 1986-10-08 00:00:00.  
Owner/Op end date: Not reported

Handler Activities Summary:

U.S. importer of hazardous waste: No  
Mixed waste (haz. and radioactive): No  
Recycler of hazardous waste: No  
Transporter of hazardous waste: No  
Treater, storer or disposer of HW: No  
Underground injection activity: No  
On-site burner exemption: No  
Furnace exemption: No  
Used oil fuel burner: No  
Used oil processor: No  
User oil refiner: No  
Used oil fuel marketer to burner: No  
Used oil Specification marketer: No  
Used oil transfer facility: No  
Used oil transporter: No

Hazardous Waste Summary:

. Waste code: 122  
. Waste name: Alkaline solution without metals (pH > 12.5)  
  
. Waste code: 123  
. Waste name: Unspecified alkaline solution  
  
. Waste code: 141  
. Waste name: Off-specification, aged, or surplus inorganics  
  
. Waste code: 214  
. Waste name: Unspecified solvent mixture  
  
. Waste code: 311  
. Waste name: Pharmaceutical waste  
  
. Waste code: 331  
. Waste name: Off-specification, aged, or surplus organics

Map ID  
Direction  
Distance  
Elevation

MAP FINDINGS

Site

Database(s)

EDR ID Number  
EPA ID Number

**T0250 (Continued)**

**1014386839**

- . Waste code: 791
  - . Waste name: Liquids with pH < 2
  
  - . Waste code: D001
  - . Waste name: IGNITABLE WASTE
  
  - . Waste code: D002
  - . Waste name: CORROSIVE WASTE
  
  - . Waste code: D008
  - . Waste name: LEAD
  
  - . Waste code: D035
  - . Waste name: METHYL ETHYL KETONE
  
  - . Waste code: P001
  - . Waste name: 2H-1-BENZOPYRAN-2-ONE, 4-HYDROXY-3-(3-OXO-1-PHENYLBUTYL)-, & SALTS, WHEN PRESENT AT CONCENTRATIONS GREATER THAN 0.3% (OR) WARFARIN, & SALTS, WHEN PRESENT AT CONCENTRATIONS GREATER THAN 0.3%
  
  - . Waste code: P046
  - . Waste name: ALPHA,ALPHA-DIMETHYLPHENETHYLAMINE (OR) BENZENEETHANAMINE, ALPHA, ALPHA-DIMETHYL-
  
  - . Waste code: P075
  - . Waste name: NICOTINE, & SALTS (OR) PYRIDINE, 3-(1-METHYL-2-PYRROLIDINYL)-,(S)-, & SALTS
  
  - . Waste code: U002
  - . Waste name: 2-PROPANONE (I) (OR) ACETONE (I)
  
  - . Waste code: U240
  - . Waste name: 2,4-D, SALTS & ESTERS (OR) ACETIC ACID, (2,4-DICHLOROPHENOXY)-, SALTS & ESTERS (OR) DICHLOROPHENOXYACETIC ACID 2,4-D
- Violation Status: No violations found

**S199**  
**North**  
**1/8-1/4**  
**0.206 mi.**  
**1089 ft.**

**TARGET STORE T0250**  
**3300 S BRISTOL ST**  
**SANTA ANA, CA 92704**  
**Site 5 of 5 in cluster S**

**RCRA-LQG 1014465502**  
**CAR000219824**

**Relative:**  
**Higher**  
**Actual:**  
**38 ft.**

RCRA-LQG:  
Date form received by agency: 2018-02-01 00:00:00.0  
Facility name: TARGET STORE T0250  
Facility address: 3300 S BRISTOL ST  
SANTA ANA, CA 92704-0000  
EPA ID: CAR000219824  
Mailing address: PO BOX 111  
MINNEAPOLIS, MN 55440  
Contact: STEVE MUSSER  
Contact address: PO BOX 111  
MINNEAPOLIS, MN 55440  
Contact country: US  
Contact telephone: 800-587-2228  
Contact email: POC@TARGET.COM  
EPA Region: 09  
Classification: Large Quantity Generator

Map ID  
Direction  
Distance  
Elevation

MAP FINDINGS

Site

Database(s)

EDR ID Number  
EPA ID Number

**TARGET STORE T0250 (Continued)**

**1014465502**

Description: Handler: generates 1,000 kg or more of hazardous waste during any calendar month; or generates more than 1 kg of acutely hazardous waste during any calendar month; or generates more than 100 kg of any residue or contaminated soil, waste or other debris resulting from the cleanup of a spill, into or on any land or water, of acutely hazardous waste during any calendar month; or generates 1 kg or less of acutely hazardous waste during any calendar month, and accumulates more than 1 kg of acutely hazardous waste at any time; or generates 100 kg or less of any residue or contaminated soil, waste or other debris resulting from the cleanup of a spill, into or on any land or water, of acutely hazardous waste during any calendar month, and accumulates more than 100 kg of that material at any time

Owner/Operator Summary:

Owner/operator name: TARGET CORPORATION  
Owner/operator address: PO BOX 111  
MINNEAPOLIS, MN 55440  
  
Owner/operator country: US  
Owner/operator telephone: 800-587-2228  
Owner/operator email: POC@TARGET.COM  
Owner/operator fax: Not reported  
Owner/operator extension: Not reported  
Legal status: Private  
Owner/Operator Type: Owner  
Owner/Op start date: 1986-10-08 00:00:00.  
Owner/Op end date: Not reported

Owner/operator name: TARGET CORPORATION  
Owner/operator address: PO BOX 111  
MINNEAPOLIS, MN 55440  
  
Owner/operator country: US  
Owner/operator telephone: 800-587-2228  
Owner/operator email: POC@TARGET.COM  
Owner/operator fax: Not reported  
Owner/operator extension: Not reported  
Legal status: Private  
Owner/Operator Type: Operator  
Owner/Op start date: 1986-10-08 00:00:00.  
Owner/Op end date: Not reported

Handler Activities Summary:

U.S. importer of hazardous waste: No  
Mixed waste (haz. and radioactive): No  
Recycler of hazardous waste: No  
Transporter of hazardous waste: No  
Treater, storer or disposer of HW: No  
Underground injection activity: No  
On-site burner exemption: No  
Furnace exemption: No  
Used oil fuel burner: No  
Used oil processor: No  
User oil refiner: No  
Used oil fuel marketer to burner: No  
Used oil Specification marketer: No  
Used oil transfer facility: No  
Used oil transporter: No

Map ID  
Direction  
Distance  
Elevation

MAP FINDINGS

Site

Database(s)

EDR ID Number  
EPA ID Number

**TARGET STORE T0250 (Continued)**

**1014465502**

Historical Generators:

Date form received by agency: 2016-02-15 00:00:00.0  
Site name: TARGET STORE T0250  
Classification: Large Quantity Generator

Date form received by agency: 2014-03-01 00:00:00.0  
Site name: TARGET STORE T0250  
Classification: Small Quantity Generator

Date form received by agency: 2011-04-11 00:00:00.0  
Site name: TARGET STORE NO 0250  
Classification: Small Quantity Generator

Hazardous Waste Summary:

- . Waste code: 121
- . Waste name: Alkaline solution (pH >12.5) with metals (antimony, arsenic, barium, beryllium, cadmium, chromium, cobalt, copper, lead, mercury, molybdenum, nickel, selenium, silver, thallium, vanadium, and zinc)
  
- . Waste code: 122
- . Waste name: Alkaline solution without metals (pH > 12.5)
  
- . Waste code: 141
- . Waste name: Off-specification, aged, or surplus inorganics
  
- . Waste code: 181
- . Waste name: Other inorganic solid waste
  
- . Waste code: 331
- . Waste name: Off-specification, aged, or surplus organics
  
- . Waste code: 791
- . Waste name: Liquids with pH < 2
  
- . Waste code: 792
- . Waste name: Liquids with pH < 2 with metals
  
- . Waste code: D001
- . Waste name: IGNITABLE WASTE
  
- . Waste code: D002
- . Waste name: CORROSIVE WASTE
  
- . Waste code: D003
- . Waste name: REACTIVE WASTE
  
- . Waste code: D004
- . Waste name: ARSENIC
  
- . Waste code: D005
- . Waste name: BARIUM
  
- . Waste code: D006
- . Waste name: CADMIUM

Map ID  
Direction  
Distance  
Elevation

MAP FINDINGS

Site

Database(s)

EDR ID Number  
EPA ID Number

**TARGET STORE T0250 (Continued)**

**1014465502**

. Waste code:	D007
. Waste name:	CHROMIUM
. Waste code:	D008
. Waste name:	LEAD
. Waste code:	D009
. Waste name:	MERCURY
. Waste code:	D010
. Waste name:	SELENIUM
. Waste code:	D011
. Waste name:	SILVER
. Waste code:	D016
. Waste name:	2,4-D (2,4-DICHLOROPHENOXYACETIC ACID)
. Waste code:	D018
. Waste name:	BENZENE
. Waste code:	D024
. Waste name:	M-CRESOL
. Waste code:	D026
. Waste name:	CRESOL
. Waste code:	D027
. Waste name:	1,4-DICHLOROBENZENE
. Waste code:	D028
. Waste name:	1,2-DICHLOROETHANE
. Waste code:	D035
. Waste name:	METHYL ETHYL KETONE
. Waste code:	D039
. Waste name:	TETRACHLOROETHYLENE
. Waste code:	P001
. Waste name:	2H-1-BENZOPYRAN-2-ONE, 4-HYDROXY-3-(3-OXO-1-PHENYLBUTYL)-, & SALTS, WHEN PRESENT AT CONCENTRATIONS GREATER THAN 0.3% (OR) WARFARIN, & SALTS, WHEN PRESENT AT CONCENTRATIONS GREATER THAN 0.3%
. Waste code:	P042
. Waste name:	1,2-BENZENEDIOL, 4-[1-HYDROXY-2-(METHYLAMINO)ETHYL]-, (R)- (OR) EPINEPHRINE
. Waste code:	P046
. Waste name:	ALPHA,ALPHA-DIMETHYLPHENETHYLAMINE (OR) BENZENEETHANAMINE, ALPHA, ALPHA-DIMETHYL-
. Waste code:	P075
. Waste name:	NICOTINE, & SALTS (OR) PYRIDINE, 3-(1-METHYL-2-PYRROLIDINYL)-,(S)-, & SALTS
. Waste code:	P081

Map ID  
Direction  
Distance  
Elevation

MAP FINDINGS

Site

Database(s)

EDR ID Number  
EPA ID Number

**TARGET STORE T0250 (Continued)**

**1014465502**

- . Waste code: U002
- . Waste name: 1,2,3-PROPANETRIOL, TRINITRATE (R) (OR) NITROGLYCERINE (R)
- . Waste code: U034
- . Waste name: 2-PROPANONE (I) (OR) ACETONE (I)
- . Waste code: U035
- . Waste name: ACETALDEHYDE, TRICHLORO- (OR) CHLORAL
- . Waste code: U044
- . Waste name: BENZENE BUTANOIC ACID, 4-[BIS(2-CHLOROETHYL)AMINO]- (OR) CHLORAMBUCIL
- . Waste code: U058
- . Waste name: CHLOROFORM (OR) METHANE, TRICHLORO-
- . Waste code: U072
- . Waste name: 2H-1,3,2-OXAZAPHOSPHORIN-2-AMINE, N,N-BIS(2-CHLOROETHYL)TETRAHYDRO-, 2-OXIDE (OR) CYCLOPHOSPHAMIDE
- . Waste code: U122
- . Waste name: BENZENE, 1,4-DICHLORO- (OR) P-DICHLOROBENZENE
- . Waste code: U129
- . Waste name: FORMALDEHYDE
- . Waste code: U150
- . Waste name: CYCLOHEXANE, 1,2,3,4,5,6-HEXACHLORO-, (1ALPHA, 2ALPHA, 3BETA, 4ALPHA, 5ALPHA, 6BETA)- (OR) LINDANE
- . Waste code: U154
- . Waste name: L-PHENYLALANINE, 4-[BIS(2-CHLOROETHYL)AMINO]- (OR) MELPHALAN
- . Waste code: U188
- . Waste name: METHANOL (I) (OR) METHYL ALCOHOL (I)
- . Waste code: U200
- . Waste name: PHENOL
- . Waste code: U201
- . Waste name: RESERPINE (OR) YOHIMBAN-16-CARBOXYLIC ACID, 11,17-DIMETHOXY-18-[(3,4,5-TRIMETHOXYBENZOYL)OXY]-, METHYL ESTER, (3BETA, 16BETA, 17ALPHA, 18BETA, 20ALPHA)-
- . Waste code: U279
- . Waste name: 1,3-BENZENEDIOL (OR) RESORCINOL
- . Waste code: D001
- . Waste name: CARBARYL (OR) 1-NAPHTHALENOL, METHYLCARBAMATE

Biennial Reports:

Last Biennial Reporting Year: 2017

Annual Waste Handled:

- . Waste code: D001
- . Waste name: IGNITABLE HAZARDOUS WASTES ARE THOSE WASTES WHICH HAVE A FLASHPOINT OF LESS THAN 140 DEGREES FAHRENHEIT AS DETERMINED BY A PENSKEY-MARTENS CLOSED CUP FLASH POINT TESTER. ANOTHER METHOD OF DETERMINING THE FLASH POINT OF A WASTE IS TO REVIEW THE MATERIAL SAFETY DATA SHEET,



Map ID  
Direction  
Distance  
Elevation

MAP FINDINGS

Site

Database(s)

EDR ID Number  
EPA ID Number

**TARGET STORE T0250 (Continued)**

**1014465502**

Amount (Lbs): WHICH CAN BE OBTAINED FROM THE MANUFACTURER OR DISTRIBUTOR OF THE MATERIAL. LACQUER THINNER IS AN EXAMPLE OF A COMMONLY USED SOLVENT WHICH WOULD BE CONSIDERED AS IGNITABLE HAZARDOUS WASTE.  
6002

Waste code: D002  
Waste name: A WASTE WHICH HAS A PH OF LESS THAN 2 OR GREATER THAN 12.5 IS CONSIDERED TO BE A CORROSIVE HAZARDOUS WASTE. SODIUM HYDROXIDE, A CAUSTIC SOLUTION WITH A HIGH PH, IS OFTEN USED BY INDUSTRIES TO CLEAN OR DEGREASE PARTS. HYDROCHLORIC ACID, A SOLUTION WITH A LOW PH, IS USED BY MANY INDUSTRIES TO CLEAN METAL PARTS PRIOR TO PAINTING. WHEN THESE CAUSTIC OR ACID SOLUTIONS BECOME CONTAMINATED AND MUST BE DISPOSED, THE WASTE WOULD BE A CORROSIVE HAZARDOUS WASTE.

Amount (Lbs): 1567

Waste code: D004  
Waste name: ARSENIC  
Amount (Lbs): 2590

Waste code: D005  
Waste name: BARIUM  
Amount (Lbs): 4257

Waste code: D006  
Waste name: CADMIUM  
Amount (Lbs): 23

Waste code: D007  
Waste name: CHROMIUM  
Amount (Lbs): 4262

Waste code: D008  
Waste name: LEAD  
Amount (Lbs): 37

Waste code: D010  
Waste name: SELENIUM  
Amount (Lbs): 2590

Waste code: D011  
Waste name: SILVER  
Amount (Lbs): 4262

Waste code: D016  
Waste name: 2,4-D  
Amount (Lbs): 2590

Waste code: D018  
Waste name: BENZENE  
Amount (Lbs): 1667

Waste code: D024  
Waste name: M-CRESOL  
Amount (Lbs): 2590

Waste code: D026  
Waste name: CRESOL

Map ID  
 Direction  
 Distance  
 Elevation

MAP FINDINGS

Site

Database(s)

EDR ID Number  
 EPA ID Number

**TARGET STORE T0250 (Continued)**

**1014465502**

Amount (Lbs):	2590
Waste code:	D035
Waste name:	METHYL ETHYL KETONE
Amount (Lbs):	3072
Waste code:	P001
Waste name:	2H-1-BENZOPYRAN-2-ONE, 4-HYDROXY-3-(3-OXO-1-PHENYLBUTYL)-, & SALTS, WHEN PRESENT AT CONCENTRATIONS GREATER THAN 0.3%
Amount (Lbs):	72
Waste code:	P075
Waste name:	NICOTINE, & SALTS
Amount (Lbs):	72
Waste code:	U002
Waste name:	ACETONE (I)
Amount (Lbs):	1667
Waste code:	U035
Waste name:	BENZENEBUTANOIC ACID, 4-[BIS(2-CHLOROETHYL)AMINO]-
Amount (Lbs):	2590
Waste code:	U044
Waste name:	CHLOROFORM
Amount (Lbs):	2590
Waste code:	U058
Waste name:	CYCLOPHOSPHAMIDE
Amount (Lbs):	2590
Waste code:	U072
Waste name:	BENZENE, 1,4-DICHLORO-
Amount (Lbs):	2590
Waste code:	U129
Waste name:	CYCLOHEXANE, 1,2,3,4,5,6-HEXACHLORO-, (1ALPHA,2ALPHA,3BETA,4ALPHA,5ALPHA,6BETA)-
Amount (Lbs):	2590
Waste code:	U154
Waste name:	METHANOL (I)
Amount (Lbs):	1667

Violation Status: No violations found

**Q200**  
**SE**  
**1/8-1/4**  
**0.226 mi.**  
**1193 ft.**

**ORANGE CNTY PERFORMING ARTS CTR (RENE & HENRY SEGE**  
**615 TOWN CENTER DR**  
**COSTA MESA, CA 92626**  
**Site 4 of 9 in cluster Q**

**CERS HAZ WASTE**  
**HAZNET**  
**CERS**

**S112961111**  
**N/A**

**Relative:**  
**Higher**  
**Actual:**  
**28 ft.**

**CERS HAZ WASTE:**  
 Name: SEGERSTROM CENTER FOR THE ARTS  
 Address: 615 TOWN CENTER DR  
 City,State,Zip: COSTA MESA, CA 92626  
 Site ID: 413626  
 CERS ID: 10562215

Map ID  
Direction  
Distance  
Elevation

MAP FINDINGS

Site

Database(s)

EDR ID Number  
EPA ID Number

ORANGE CNTY PERFORMING ARTS CTR (RENE & HENRY SEGERSTROM CON (Continued)

S112961111

CERS Description: Hazardous Waste Generator

HAZNET:

Name: ORANGE CNTY PERFORMING ARTS CTR (RENE & HENRY SEGERSTROM CONCERT HA  
Address: 615 TOWN CENTER DR  
Address 2: Not reported  
City,State,Zip: COSTA MESA, CA 926261918  
Year: 2012  
Gepaid: CAL000332953  
Contact: JEFF SCHNEIDER EXT 4010  
Telephone: 7145562122  
Mailing Name: Not reported  
Mailing Address: 600 TOWN CTR DR  
Gen County: 30  
Waste Category: Aqueous solution with total organic residues less than 10 percent  
TSD EPA ID: CAT080013352  
TSD County: 19  
Disposal Method: Other Recovery Of Reclamation For Reuse Including Acid Regeneration,  
Organics Recovery Ect  
Tons: 0.483

Additional Info:

Year: 2012  
Shipment Date: 20120523  
Creation Date: 8/7/2012 22:15:13  
Receipt Date: 20120525  
Manifest ID: 004663953FLE  
Gen EPA ID: CAL000332953  
Trans EPA ID: CAR000183913  
Trans Name: BELSHIRE  
Trans 2 EPA ID: Not reported  
Trans 2 Name: Not reported  
TSD EPA ID: CAT080013352  
Trans Name: DEMENNO KERDOON  
TSD EPA ID: Not reported  
TSD EPA Name: Not reported  
Waste Code: 134  
RCRA Code: Not reported  
Meth Code: H039  
Quantity Tons: 0.483  
Waste Quantity: 115  
Quantity Unit: G  
Additional Code 1: Not reported  
Additional Code 2: Not reported  
Additional Code 3: Not reported  
Additional Code 4: Not reported  
Additional Code 5: Not reported

Name: ORANGE CNTY PERFORMING ARTS CTR (RENE & HENRY SEGERSTROM CONCERT HA  
Address: 615 TOWN CENTER DR  
Address 2: Not reported  
City,State,Zip: COSTA MESA, CA 926261918  
Year: 2008  
Gepaid: CAL000332953  
Contact: JEFF SCHNEIDER EXT 4010  
Telephone: 7145562122

Map ID  
Direction  
Distance  
Elevation

MAP FINDINGS

Site

Database(s)

EDR ID Number  
EPA ID Number

ORANGE CNTY PERFORMING ARTS CTR (RENE & HENRY SEGERSTROM CON (Continued)

S112961111

Mailing Name: Not reported  
Mailing Address: 600 TOWN CTR DR  
Gen County: 30  
Waste Category: Aqueous solution with total organic residues less than 10 percent  
TSD EPA ID: CAT080013352  
TSD County: 19  
Disposal Method: Other Recovery Of Reclamation For Reuse Including Acid Regeneration,  
Organics Recovery Ect  
Tons: 0.315

Additional Info:

Year: 2008  
Shipment Date: 20080612  
Creation Date: 8/8/2008 18:30:37  
Receipt Date: 20080613  
Manifest ID: 000824722FLE  
Gen EPA ID: CAL000332953  
Trans EPA ID: CAR000183913  
Trans Name: BELSHIRE  
Trans 2 EPA ID: Not reported  
Trans 2 Name: Not reported  
TSD EPA ID: CAT080013352  
Trans Name: DEMENNO KERDOON  
TSD Alt EPA ID: Not reported  
TSD Alt Name: Not reported  
Waste Code: 134  
RCRA Code: Not reported  
Meth Code: H039  
Quantity Tons: 0.294  
Waste Quantity: 70  
Quantity Unit: G  
Additional Code 1: Not reported  
Additional Code 2: Not reported  
Additional Code 3: Not reported  
Additional Code 4: Not reported  
Additional Code 5: Not reported

Year: 2008  
Shipment Date: 20080730  
Creation Date: 10/1/2008 18:30:24  
Receipt Date: 20080804  
Manifest ID: 000823402FLE  
Gen EPA ID: CAL000332953  
Trans EPA ID: CAR000183913  
Trans Name: BELSHIRE  
Trans 2 EPA ID: Not reported  
Trans 2 Name: Not reported  
TSD EPA ID: CAT080013352  
Trans Name: DEMENNO KERDOON  
TSD Alt EPA ID: Not reported  
TSD Alt Name: Not reported  
Waste Code: 134  
RCRA Code: Not reported  
Meth Code: H039  
Quantity Tons: 0.021  
Waste Quantity: 5  
Quantity Unit: G  
Additional Code 1: Not reported

Map ID  
Direction  
Distance  
Elevation

MAP FINDINGS

Site

Database(s)

EDR ID Number  
EPA ID Number

ORANGE CNTY PERFORMING ARTS CTR (RENE & HENRY SEGERSTROM CON (Continued)

S112961111

Additional Code 2: Not reported  
Additional Code 3: Not reported  
Additional Code 4: Not reported  
Additional Code 5: Not reported  
  
Year: 2008  
Shipment Date: 20080730  
Creation Date: 12/10/2008 18:30:25  
Receipt Date: 20080801  
Manifest ID: 000823403FLE  
Gen EPA ID: CAL000332953  
Trans EPA ID: CAR000183913  
Trans Name: BELSHIRE  
Trans 2 EPA ID: OKD981588791  
Trans 2 Name: TRIAD TRANSPORT INC  
TSD EPA ID: NVT330010000  
Trans Name: US ECOLOGY NEVADA OPERATIONS  
TSD EPA ID: Not reported  
TSD Alt Name: Not reported  
Waste Code: 352  
RCRA Code: Not reported  
Meth Code: H132  
Quantity Tons: 0.0075  
Waste Quantity: 15  
Quantity Unit: P  
Additional Code 1: Not reported  
Additional Code 2: Not reported  
Additional Code 3: Not reported  
Additional Code 4: Not reported  
Additional Code 5: Not reported

Name: ORANGE CNTY PERFORMING ARTS CTR (RENE & HENRY SEGERSTROM CONCERT HA  
Address: 615 TOWN CENTER DR  
Address 2: Not reported  
City,State,Zip: COSTA MESA, CA 926261918  
Year: 2008  
Gepaid: CAL000332953  
Contact: JEFF SCHNEIDER EXT 4010  
Telephone: 7145562122  
Mailing Name: Not reported  
Mailing Address: 600 TOWN CTR DR  
Gen County: 30  
Waste Category: Other organic solids  
TSD EPA ID: NVT330010000  
TSD County: 99  
Disposal Method: Landfill Or Surface Impoundment That Will Be Closed As Landfill( To  
Include On-Site Treatment And/Or Stabilization)  
Tons: 0.0075

Additional Info:  
Year: 2008  
Shipment Date: 20080612  
Creation Date: 8/8/2008 18:30:37  
Receipt Date: 20080613  
Manifest ID: 000824722FLE  
Gen EPA ID: CAL000332953  
Trans EPA ID: CAR000183913

Map ID  
Direction  
Distance  
Elevation

MAP FINDINGS

Site

Database(s)

EDR ID Number  
EPA ID Number

ORANGE CNTY PERFORMING ARTS CTR (RENE & HENRY SEGERSTROM CON (Continued)

S112961111

Trans Name:	BELSHIRE
Trans 2 EPA ID:	Not reported
Trans 2 Name:	Not reported
TSDf EPA ID:	CAT080013352
Trans Name:	DEMENNO KERDOON
TSDf Alt EPA ID:	Not reported
TSDf Alt Name:	Not reported
Waste Code:	134
RCRA Code:	Not reported
Meth Code:	H039
Quantity Tons:	0.294
Waste Quantity:	70
Quantity Unit:	G
Additional Code 1:	Not reported
Additional Code 2:	Not reported
Additional Code 3:	Not reported
Additional Code 4:	Not reported
Additional Code 5:	Not reported
Year:	2008
Shipment Date:	20080730
Creation Date:	10/1/2008 18:30:24
Receipt Date:	20080804
Manifest ID:	000823402FLE
Gen EPA ID:	CAL000332953
Trans EPA ID:	CAR000183913
Trans Name:	BELSHIRE
Trans 2 EPA ID:	Not reported
Trans 2 Name:	Not reported
TSDf EPA ID:	CAT080013352
Trans Name:	DEMENNO KERDOON
TSDf Alt EPA ID:	Not reported
TSDf Alt Name:	Not reported
Waste Code:	134
RCRA Code:	Not reported
Meth Code:	H039
Quantity Tons:	0.021
Waste Quantity:	5
Quantity Unit:	G
Additional Code 1:	Not reported
Additional Code 2:	Not reported
Additional Code 3:	Not reported
Additional Code 4:	Not reported
Additional Code 5:	Not reported
Year:	2008
Shipment Date:	20080730
Creation Date:	12/10/2008 18:30:25
Receipt Date:	20080801
Manifest ID:	000823403FLE
Gen EPA ID:	CAL000332953
Trans EPA ID:	CAR000183913
Trans Name:	BELSHIRE
Trans 2 EPA ID:	OKD981588791
Trans 2 Name:	TRIAD TRANSPORT INC
TSDf EPA ID:	NVT330010000
Trans Name:	US ECOLOGY NEVADA OPERATIONS

Map ID  
Direction  
Distance  
Elevation

MAP FINDINGS

Site

Database(s)

EDR ID Number  
EPA ID Number

**ORANGE CNTY PERFORMING ARTS CTR (RENE & HENRY SEGERSTROM CON (Continued)**

**S112961111**

TSDf Alt EPA ID: Not reported  
TSDf Alt Name: Not reported  
Waste Code: 352  
RCRA Code: Not reported  
Meth Code: H132  
Quantity Tons: 0.0075  
Waste Quantity: 15  
Quantity Unit: P  
Additional Code 1: Not reported  
Additional Code 2: Not reported  
Additional Code 3: Not reported  
Additional Code 4: Not reported  
Additional Code 5: Not reported

**CERS:**

Name: SEGERSTROM CENTER FOR THE ARTS  
Address: 615 TOWN CENTER DR  
City,State,Zip: COSTA MESA, CA 92626  
Site ID: 413626  
CERS ID: 10562215  
CERS Description: Chemical Storage Facilities

**Violations:**

Site ID: 413626  
Site Name: SEGERSTROM CENTER FOR THE ARTS  
Violation Date: 03-28-2019  
Citation: HSC 6.7 25293 - California Health and Safety Code, Chapter 6.7, Section(s) 25293  
Violation Description: Failure to maintain UST records in sufficient detail to enable the UPA to determine whether the UST systems are in compliance.  
Violation Notes: Returned to compliance on 06/26/2019. OBSERVATION: Per Health & Safety Code 25281.5, unburied fuel piping connected to an emergency generator must be visually inspected monthly. CORRECTIVE ACTION: Please provide a completed log of inspection that shows the unburied fuel piping is being inspected monthly. Provide the log within 30 days to this agency.  
Violation Division: Orange County Environmental Health  
Violation Program: UST  
Violation Source: CERS

Site ID: 413626  
Site Name: SEGERSTROM CENTER FOR THE ARTS  
Violation Date: 03-28-2019  
Citation: HSC 6.7 25290.1(e) - California Health and Safety Code, Chapter 6.7, Section(s) 25290.1(e)  
Violation Description: Failure to maintain the interstitial space such that a breach in the primary or secondary containment is detected before the liquid or vapor phase of the hazardous substance stored in the UST tank is released into the environment, i.e., vapor, pressure, hydrostatic (VPH) monitoring.  
Violation Notes: Returned to compliance on 06/26/2019. OBSERVATION: The STP sump interstitial space is unable to hold vacuum. CORRECTIVE ACTION: Repair the STP sump such that it is able to be continuously monitored in an approved manner. Per Brian Keating, director of the site, facility management intends to remove the tank system and a UST removal permit application has been submitted to this agency (SR0135319).

Map ID  
Direction  
Distance  
Elevation

MAP FINDINGS

Site

Database(s)

EDR ID Number  
EPA ID Number

**ORANGE CNTY PERFORMING ARTS CTR (RENE & HENRY SEGERSTROM CON (Continued)**

**S112961111**

Violation Division: Orange County Environmental Health  
Violation Program: UST  
Violation Source: CERS

Site ID: 413626  
Site Name: SEGERSTROM CENTER FOR THE ARTS  
Violation Date: 03-28-2019  
Citation: 23 CCR 16 2712(b)(1)(G) - California Code of Regulations, Title 23, Chapter 16, Section(s) 2712(b)(1)(G)

Violation Description: Failure to comply with one or more of the following overfill prevention equipment requirements: Alert the transfer operator when the tank is 90 percent full by restricting the flow into the tank or triggering an audible and visual alarm; or Restrict delivery of flow to the tank at least 30 minutes before the tank overfills, provided the restriction occurs when the tank is filled to no more than 95 percent of capacity; and activate an audible alarm at least five minutes before the tank overfills; or Provide positive shut-off of flow to the tank when the tank is filled to no more than 95 percent of capacity; or Provide positive shut-off of flow to the tank so that none of the fittings located on the top of the tank are exposed to product due to overfilling. Install/retrofit overfill prevention equipment that does not use flow restrictors on vent piping to meet overfill prevention equipment requirements when the overfill prevention equipment is installed, repaired, or replaced on and after October 1,- 2018. For USTs installed before October 1, 2018, perform an inspection by October 13, 2018 and every 36 months thereafter. For USTs installed on and after October- 1,- 2018, perform an inspection at installation and every 36 months thereafter. Inspected within 30 days after a repair to the overfill prevention equipment. Inspected using an applicable manufacturer guidelines, industry codes, engineering standards, or a method approved by a professional engineer. Inspected by a certified UST service technician. Maintain records of overfill prevention equipment inspection for 36 months.

Violation Notes: Returned to compliance on 06/26/2019. OBSERVATION: The site has not conducted their overfill prevention inspection by 10/13/18. CORRECTIVE ACTION: Immediately schedule and conduct the overfill prevention triennial inspection. Provide the test results to this agency within 30 days.

Violation Division: Orange County Environmental Health  
Violation Program: UST  
Violation Source: CERS

Site ID: 413626  
Site Name: SEGERSTROM CENTER FOR THE ARTS  
Violation Date: 07-29-2014  
Citation: HSC 6.75 25299.30-25299.34 - California Health and Safety Code, Chapter 6.75, Section(s) 25299.30-25299.34

Violation Description: Failure to submit and maintain complete and current Certification of Financial Responsibility or other mechanism of financial assurance.

Violation Notes: Returned to compliance on 03/12/2015. Certification Of Financial Responsibility (CFR) has not been submitted annually via approved electronic submission portal. CFR must be submitted electronically.

Violation Division: Orange County Environmental Health  
Violation Program: UST  
Violation Source: CERS

Site ID: 413626



Map ID  
Direction  
Distance  
Elevation

MAP FINDINGS

Site

Database(s)

EDR ID Number  
EPA ID Number

**ORANGE CNTY PERFORMING ARTS CTR (RENE & HENRY SEGERSTROM CON (Continued)**

**S112961111**

Site Name: SEGERSTROM CENTER FOR THE ARTS  
Violation Date: 03-28-2019  
Citation: 23 CCR 16 2666(f) - California Code of Regulations, Title 23, Chapter 16, Section(s) 2666(f)  
Violation Description: Failure of the functional line leak detector (LLD) to monitor at least hourly with the capability of detecting a release of 3.0 gallons per hour leak at 10 pounds per square inch and restrict or shut off the flow of product through the piping or triggers a visual and audible alarm.  
Violation Notes: Returned to compliance on 06/26/2019. OBSERVATION: Owner/Operator did not install or failed to ensure that a functional LLD was installed on underground piping connected to emergency generator tank system which monitors at least hourly with the capability of detecting a release of 3.0 gph leak at 10 psi and restricts or shuts off the flow of product through the piping, or triggers a visual and audible alarm. CORRECTIVE ACTION: Repair or install LLD on underground piping connected to emergency generator tank system which meets the requirements listed above within 60 days. A plan check must be submitted to this agency and approved before starting any work.  
Violation Division: Orange County Environmental Health  
Violation Program: UST  
Violation Source: CERS

Site ID: 413626  
Site Name: SEGERSTROM CENTER FOR THE ARTS  
Violation Date: 03-06-2018  
Citation: HSC 6.7 25284 - California Health and Safety Code, Chapter 6.7, Section(s) 25284  
Violation Description: Failure to obtain a valid permit to operate from the UPA including but not limited to unpaid permit fees.  
Violation Notes: Returned to compliance on 05/11/2018. The facility permit was not available for review during on-site inspection. Provide a copy of permit to this agency within 30 days.  
Violation Division: Orange County Environmental Health  
Violation Program: UST  
Violation Source: CERS

Site ID: 413626  
Site Name: SEGERSTROM CENTER FOR THE ARTS  
Violation Date: 07-29-2014  
Citation: 23 CCR 16 2715(a) - California Code of Regulations, Title 23, Chapter 16, Section(s) 2715(a)  
Violation Description: Failure to submit statement of UST compliance and/or Designated Operator certification.  
Violation Notes: Returned to compliance on 09/19/2014. Designated operator (DO) owner statement has not been submitted via approved electronic submission portal. DO form must be submitted electronically.  
Violation Division: Orange County Environmental Health  
Violation Program: UST  
Violation Source: CERS

Site ID: 413626  
Site Name: SEGERSTROM CENTER FOR THE ARTS  
Violation Date: 05-15-2015  
Citation: HSC 6.7 25286(a) - California Health and Safety Code, Chapter 6.7, Section(s) 25286(a)  
Violation Description: Failure to submit an complete and accurate application for a permit to

Map ID  
Direction  
Distance  
Elevation

MAP FINDINGS

Site

Database(s)

EDR ID Number  
EPA ID Number

**ORANGE CNTY PERFORMING ARTS CTR (RENE & HENRY SEGERSTROM CON (Continued)**

**S112961111**

Violation Notes: operate an underground storage tank, or for renewal of the permit. Returned to compliance on 07/14/2015. On 3/12/15, this agency reviewed UST documents submitted electronically and declined the submittal due to incorrect and /or missing information reported on tank page, monitoring plan and site map. Requested corrections must be made and documents submitted electronically within 30 days of this inspection report

Violation Division: Orange County Environmental Health  
Violation Program: UST  
Violation Source: CERS

Site ID: 413626  
Site Name: SEGERSTROM CENTER FOR THE ARTS  
Violation Date: 07-29-2014  
Citation: HSC 6.7 25286(a) - California Health and Safety Code, Chapter 6.7, Section(s) 25286(a)

Violation Description: Failure to submit an complete and accurate application for a permit to operate an underground storage tank, or for renewal of the permit.

Violation Notes: Returned to compliance on 03/12/2015. Unified Program Consolidated (UPC) Forms have not been submitted via approved electronic submission portal. UPC forms must be submitted electronically.

Violation Division: Orange County Environmental Health  
Violation Program: UST  
Violation Source: CERS

Site ID: 413626  
Site Name: SEGERSTROM CENTER FOR THE ARTS  
Violation Date: 03-28-2019  
Citation: 23 CCR 16 2641(h) - California Code of Regulations, Title 23, Chapter 16, Section(s) 2641(h)

Violation Description: Failure to have an approved UST Monitoring Plan.

Violation Notes: Returned to compliance on 06/26/2019. OBSERVATION: The following needs to be corrected in the California Environmental Reporting System (CERS): Verify and Confirm Monitoring Plan - Tank Construction - Secondary Containment = Steel Clad w/ Fiberglass Reinforced Plastic  
CORRECTIVE ACTION: Please correct this within 30 days in CERS.

Violation Division: Orange County Environmental Health  
Violation Program: UST  
Violation Source: CERS

Site ID: 413626  
Site Name: SEGERSTROM CENTER FOR THE ARTS  
Violation Date: 05-15-2015  
Citation: HSC 6.75 25299.30-25299.34 - California Health and Safety Code, Chapter 6.75, Section(s) 25299.30-25299.34

Violation Description: Failure to submit and maintain complete and current Certification of Financial Responsibility or other mechanism of financial assurance.

Violation Notes: Returned to compliance on 07/14/2015. Certification Of Financial Responsibility Form with coverage period from 7/1/14 to 6/30/15 has been submitted. However, requested copy of the insurance policy specifying tank coverage has not been submitted.

Violation Division: Orange County Environmental Health  
Violation Program: UST  
Violation Source: CERS

Evaluation:  
Eval General Type: Other/Unknown

Map ID  
Direction  
Distance  
Elevation

MAP FINDINGS

Site

Database(s)

EDR ID Number  
EPA ID Number

ORANGE CNTY PERFORMING ARTS CTR (RENE & HENRY SEGERSTROM CON (Continued)

S112961111

Eval Date: 11-14-2018  
Violations Found: No  
Eval Type: Other, not routine, done by local agency  
Eval Notes: Sent form letter RE: AUTOMATIC LINE LEAK DETECTOR REQUIRED ON UNDERGROUND PRESSURIZED PIPING CONNECTED TO AN EMERGENCY GENERATOR TANK SYSTEM via email and USPS to the following individual on 10/23/18: Brian Keating  
Eval Division: Orange County Environmental Health  
Eval Program: UST  
Eval Source: CERS

Eval General Type: Other/Unknown  
Eval Date: 03-01-2017  
Violations Found: No  
Eval Type: Other, not routine, done by local agency  
Eval Notes: Monitor cert notification for 3-8-17  
Eval Division: Orange County Environmental Health  
Eval Program: UST  
Eval Source: CERS

Eval General Type: Other/Unknown  
Eval Date: 03-07-2017  
Violations Found: No  
Eval Type: Other, not routine, done by local agency  
Eval Notes: CERS printout for monitor cert  
Eval Division: Orange County Environmental Health  
Eval Program: UST  
Eval Source: CERS

Eval General Type: Compliance Evaluation Inspection  
Eval Date: 03-08-2017  
Violations Found: No  
Eval Type: Routine done by local agency  
Eval Notes: Onsite to conduct a routine UST inspection during the annual monitoring system certification. Patrick Banbury of Tait provided the following valid certifications: Veeder-Root, ICC. Mark Lewis, engineer, and Brian Keating were also present during this inspection. There is one 5000-gallon double-walled steel/FRP tank for a back-up generator at this site. The system is pressure: There is no leak detector installed. The supply and return lines are double-walled flexible piping. The vent is double-walled fiberglass piping. VR-111 sensors are in use in the fill, STP and transition sumps. The tank, product piping, vent and sump interstitial spaces are monitored by vacuum. Overfill protection is provided by a flapper valve installed in the drop tube and by an ATG connected to an outside annunciator. The UST system is monitored by a Veeder-Root TLS-350 panel. All of the sensors that were tested passed. The following documents were reviewed: Permit Response Plan 9/3/09, [Truncated]  
Eval Division: Orange County Environmental Health  
Eval Program: UST  
Eval Source: CERS

Eval General Type: Other/Unknown  
Eval Date: 03-14-2017  
Violations Found: No  
Eval Type: Other, not routine, done by local agency  
Eval Notes: Emailed Brian Keating a copy of the archived UST and CFR forms from

Map ID  
Direction  
Distance  
Elevation

MAP FINDINGS

Site

Database(s)

EDR ID Number  
EPA ID Number

ORANGE CNTY PERFORMING ARTS CTR (RENE & HENRY SEGERSTROM CON (Continued)

S112961111

E-Submit.  
Eval Division: Orange County Environmental Health  
Eval Program: UST  
Eval Source: CERS

Eval General Type: Other/Unknown  
Eval Date: 03-24-2016  
Violations Found: No  
Eval Type: Other, not routine, done by local agency  
Eval Notes: Inspector Comments: I received a copy of Monitoring System Certification and Spill Bucket Testing Report Form for activities conducted on 3/16/16. All components passed test.

Eval Division: Orange County Environmental Health  
Eval Program: UST  
Eval Source: CERS

Eval General Type: Other/Unknown  
Eval Date: 04-02-2014  
Violations Found: No  
Eval Type: Other, not routine, done by local agency  
Eval Notes: This Agency received a copy of Certification Of Financial Responsibility with coverage period from 7/1/13 to 7/1/14.

Eval Division: Orange County Environmental Health  
Eval Program: UST  
Eval Source: CERS

Eval General Type: Other/Unknown  
Eval Date: 05-10-2018  
Violations Found: No  
Eval Type: Other, not routine, done by local agency  
Eval Notes: Received Monitoring System Certification, Spill Bucket Testing Report Form and UST Monitoring Site Plan dated 3/6/18. The results indicate all components that were tested PASSED. Violation 1481 cited on 3/6/18 remains UNCORRECTED. A copy of this report will be sent to bkeating@scfta.org

Eval Division: Orange County Environmental Health  
Eval Program: UST  
Eval Source: CERS

Eval General Type: Compliance Evaluation Inspection  
Eval Date: 03-06-2018  
Violations Found: Yes  
Eval Type: Routine done by local agency  
Eval Notes: INSPECTOR COMMENTS: On site to witness monitoring system certification testing activities and to conduct routine UST inspection. Testing was conducted by Patrick Banbury of Tait. Tester certifications (VR, ICC) were verified. Certification stickers were attached to all tested components. Please submit the test reports to this Agency within 30 days. The facility has one double-walled tank (D) monitored by a Veeder Root TLS-350 system. Tank is used as a backup generator. The system is pressure: there is no leak detector installed. The supply and return lines are double-walled flex piping. The vent is double-walled fiberglass piping. VR-111 sensor are in use in the fill, STP and transition sumps. The tank, product piping, vent and sump interstitial spaces are monitored by vacuum. Overfill protection is provided by flapper valve and ATG with audible and visual alarms. All of the sensors that were tested passed. Spill buckets were tested

Map ID  
Direction  
Distance  
Elevation

MAP FINDINGS

Site

Database(s)

EDR ID Number  
EPA ID Number

ORANGE CNTY PERFORMING ARTS CTR (RENE & HENRY SEGERSTROM CON (Continued)

S112961111

visually without any in [Truncated]  
Eval Division: Orange County Environmental Health  
Eval Program: UST  
Eval Source: CERS

Eval General Type: Other/Unknown  
Eval Date: 03-10-2014  
Violations Found: No  
Eval Type: Other, not routine, done by local agency  
Eval Notes: Monitor cert notification  
Eval Division: Orange County Environmental Health  
Eval Program: UST  
Eval Source: CERS

Eval General Type: Other/Unknown  
Eval Date: 03-12-2015  
Violations Found: No  
Eval Type: Other, not routine, done by local agency  
Eval Notes: Documents submitted to E-submit on 10/30/14 were reviewed and declined with the following considerations: Based on information previously submitted the tank has striker plate. Therefore, the box for G Striker PlateG under G Fill Components InstalledG section must be checked. Section VI. Under Dispenser Containment (UDC) Monitoring must be revised as follows: - G No DispensersG box under section 1.UDC Monitoring Is Performed Using The Following Method(s) must be checked. - G NoG checked for G Detection Of A Leak Into The UDC Triggers Audible And Visual AlarmsG must be unchecked - G NoG checked for G UDC Leak Alarm Triggers Automatic Pump ShutdownG must be unchecked. A site map showing the location of tank, piping, emergency shut off, sensors and monitoring panel must be submitted.  
Eval Division: Orange County Environmental Health  
Eval Program: UST  
Eval Source: CERS

Eval General Type: Other/Unknown  
Eval Date: 04-29-2015  
Violations Found: No  
Eval Type: Other, not routine, done by local agency  
Eval Notes: SB 989 test notification  
Eval Division: Orange County Environmental Health  
Eval Program: UST  
Eval Source: CERS

Eval General Type: Other/Unknown  
Eval Date: 05-22-2015  
Violations Found: No  
Eval Type: Other, not routine, done by local agency  
Eval Notes: Change UST status to not get a permit, per Arghavan.  
Eval Division: Orange County Environmental Health  
Eval Program: UST  
Eval Source: CERS

Eval General Type: Other/Unknown  
Eval Date: 06-08-2015  
Violations Found: No  
Eval Type: Other, not routine, done by local agency  
Eval Notes: Not reported

Map ID  
Direction  
Distance  
Elevation

MAP FINDINGS

Site

Database(s)

EDR ID Number  
EPA ID Number

**ORANGE CNTY PERFORMING ARTS CTR (RENE & HENRY SEGERSTROM CON (Continued)**

**S112961111**

Eval Division: Orange County Environmental Health  
Eval Program: UST  
Eval Source: CERS

Eval General Type: Other/Unknown  
Eval Date: 07-21-2017  
Violations Found: No  
Eval Type: Other, not routine, done by local agency  
Eval Notes: Reviewed CERS ID# 10562215 Facility Information and UST submittals dated 5/13/17. The Facility Information was ACCEPTED, the UST submittal was NOT ACCEPTED. Please make the following changes and resubmit within 30 days: Product/Waste Piping Construction- Piping System Type = PRESSURE Vent Piping Transition Sump = DOUBLE-WALLED Record Keeping- Tank Gauging Results = NO, ATG Testing Results = NO. Training- Personnel with UST Monitoring Responsibilities are Familiar with Training Documents = YES UST Response Plan- You cannot use the Consolidated Emergency Response/Contingency Plan in lieu of a UST Response Plan. Please complete, sign and upload the appropriate document. A copy of this report will be sent to bkeating@scfta.org

Eval Division: Orange County Environmental Health  
Eval Program: UST  
Eval Source: CERS

Eval General Type: Other/Unknown  
Eval Date: 09-19-2014  
Violations Found: No  
Eval Type: Other, not routine, done by local agency  
Eval Notes: CFR was declined with the since a copy of the insurance policy was not included. CUPA forms Documents submitted on 9/3/14 were declined with the following considerations: Tank Information page Section V. Product/Waste Piping Construction: - Based on information previously submitted, the pipingG s primary containment is G FiberglassG and not G steelG as checked. Section VI. Vent, Vapor Recovery (VR) And Riser/Fill Pipe Piping Construction - The box for G Striker PlateG under G Fill Components InstalledG section must be checked. Monitoring Plan: Section IV. Tank Monitoring Is Performed Using The Following Method(s) - All information listed in section 2. for G Automatic Tank Gauging (ATG) System Used To Monitor Single Wall Tank(s) and section 3. G Monthly Statistical Inventory Reconciliation, must be removed and/or unchecked. Section V. Pipe Monitoring Is Performed Using The Using The Following Method(s): - Box for G Continuous Monitoring Of [Truncated]

Eval Division: Orange County Environmental Health  
Eval Program: UST  
Eval Source: CERS

Eval General Type: Other/Unknown  
Eval Date: 11-09-2017  
Violations Found: No  
Eval Type: Other, not routine, done by local agency  
Eval Notes: Received Monitoring System Certification, Spill Bucket Testing Report Form, and Monitoring Plan Site Map dated 3/8/17. The results indicate all components that were tested PASSED. A copy of this report will be sent to bkeating@scfta.org

Eval Division: Orange County Environmental Health  
Eval Program: UST  
Eval Source: CERS

Map ID  
Direction  
Distance  
Elevation

MAP FINDINGS

Site

Database(s)

EDR ID Number  
EPA ID Number

**ORANGE CNTY PERFORMING ARTS CTR (RENE & HENRY SEGERSTROM CON (Continued)**

**S112961111**

Eval General Type: Other/Unknown  
Eval Date: 03-09-2017  
Violations Found: No  
Eval Type: Other, not routine, done by local agency  
Eval Notes: Discussed compliance, testing, monitoring requirements with Susan Berg following onsite routine inspection  
Eval Division: Orange County Environmental Health  
Eval Program: UST  
Eval Source: CERS

Eval General Type: Other/Unknown  
Eval Date: 03-17-2014  
Violations Found: No  
Eval Type: Other, not routine, done by local agency  
Eval Notes: Reviewed and purged file.  
Eval Division: Orange County Environmental Health  
Eval Program: UST  
Eval Source: CERS

Eval General Type: Other/Unknown  
Eval Date: 03-22-2016  
Violations Found: No  
Eval Type: Other, not routine, done by local agency  
Eval Notes: Cold Start Monitor cert notification  
Eval Division: Orange County Environmental Health  
Eval Program: UST  
Eval Source: CERS

Eval General Type: Other/Unknown  
Eval Date: 04-01-2015  
Violations Found: No  
Eval Type: Other, not routine, done by local agency  
Eval Notes: I received a copy of Monitoring System Certification and Spill Bucket Testing Report Form for activities conducted on 3/12/15. All components passed.  
Eval Division: Orange County Environmental Health  
Eval Program: UST  
Eval Source: CERS

Eval General Type: Compliance Evaluation Inspection  
Eval Date: 04-06-2018  
Violations Found: No  
Eval Type: Routine done by local agency  
Eval Notes: Not reported  
Eval Division: Costa Mesa Fire Department  
Eval Program: HMRRP  
Eval Source: CERS

Eval General Type: Other/Unknown  
Eval Date: 04-08-2016  
Violations Found: No  
Eval Type: Other, not routine, done by local agency  
Eval Notes: Inspector Comments: I received a copy of Monitoring System Certification report for activities conducted on 4/1/16 after "cold start" due Veeder Root software upgrade. All components monitored by the monitoring system panel were tested and passed.  
Eval Division: Orange County Environmental Health

Map ID  
Direction  
Distance  
Elevation

MAP FINDINGS

Site

Database(s)

EDR ID Number  
EPA ID Number

ORANGE CNTY PERFORMING ARTS CTR (RENE & HENRY SEGERSTROM CON (Continued)

S112961111

Eval Program: UST  
Eval Source: CERS

Eval General Type: Other/Unknown  
Eval Date: 05-03-2017  
Violations Found: No  
Eval Type: Other, not routine, done by local agency  
Eval Notes: Reviewed CERS ID# 10562215 submittals dated 5/2/17. Facility Information was ACCEPTED, UST submittal was NOT ACCEPTED. Please make the following changes and resubmit within 30 days. Tank Information- Tank Description Date Existing UST Discovered = BLANK Product/Waste Piping Construction Piping System Type = PRESSURE Vent, Vapor Recovery (VR) and Riser/Fill Pipe Piping Construction Vent Piping Transition Sumps = YES Corrosion Protection- Isolation = YES Monitoring Plan Tank Monitoring is Performed Using the Following Method(s)- Automatic Tank Gauging = BLANK ATG Panel Manufacturer = BLANK ATG Model # = BLANK In-Tank Probe Manufacturer = BLANK In-Tank Probe Model = BLANK Leak Test Frequency = BLANK Programmed Tank Tests = BLANK Pipe Monitoring is Performed Using the Following Method(s)- Mechanical Line Leak Detector Performs 3 GPH Leak Test = NO Electronic Line Leak Detector Performs 3 GPH Leak Test = NO Suction Piping Meets Exemption Criteria = [Truncated]

Eval Division: Orange County Environmental Health  
Eval Program: UST  
Eval Source: CERS

Eval General Type: Other/Unknown  
Eval Date: 05-15-2015  
Violations Found: Yes  
Eval Type: Other, not routine, done by local agency  
Eval Notes: Inspector Comments: I received a copy of Secondary Containment Testing Report Form for the turbine sump test conducted on 5/4/15. Sump passed two consecutive 15 minute tests. This agency declined the Certification Of Financial Responsibility (CFR) submitted for this site on 8/22/14, since a copy of the tank's insurance policy was not submitted electronically. In addition, the current CFR expires on 6/30/15 and valid CFR and insurance must be submitted. Also, on 3/12/15, this agency reviewed UST documents submitted electronically and declined the submittal due to incorrect and /or missing information reported on tank page, monitoring plan and site map. A Permit to Operate Tank cannot be issued until the violations listed above have been corrected by submitting and/or correcting requested documents within 30 days of this inspection report.

Eval Division: Orange County Environmental Health  
Eval Program: UST  
Eval Source: CERS

Eval General Type: Other/Unknown  
Eval Date: 06-16-2015  
Violations Found: No  
Eval Type: Other, not routine, done by local agency  
Eval Notes: Change UST status to receive a permit, per Arghavan.  
Eval Division: Orange County Environmental Health  
Eval Program: UST  
Eval Source: CERS

Eval General Type: Other/Unknown



Map ID  
Direction  
Distance  
Elevation

MAP FINDINGS

Site

Database(s)

EDR ID Number  
EPA ID Number

**ORANGE CNTY PERFORMING ARTS CTR (RENE & HENRY SEGERSTROM CON (Continued)**

**S112961111**

Eval Date: 06-29-2018  
Violations Found: No  
Eval Type: Other, not routine, done by local agency  
Eval Notes: Violation I481 has been corrected. All violations have been corrected. No further corrective action necessary. A copy of this report will be sent to bkeating@scfta.org  
Eval Division: Orange County Environmental Health  
Eval Program: UST  
Eval Source: CERS

Eval General Type: Other/Unknown  
Eval Date: 07-29-2014  
Violations Found: Yes  
Eval Type: Other, not routine, done by local agency  
Eval Notes: Please be advised that Unified Program Consolidated (UPC) Forms, designated operator (DO) and Certification Of Financial Responsibility (CFR) have not been submitted via approved electronic submission portal.  
Eval Division: Orange County Environmental Health  
Eval Program: UST  
Eval Source: CERS

Eval General Type: Other/Unknown  
Eval Date: 02-20-2015  
Violations Found: No  
Eval Type: Other, not routine, done by local agency  
Eval Notes: Monitor cert notification  
Eval Division: Orange County Environmental Health  
Eval Program: UST  
Eval Source: CERS

Eval General Type: Other/Unknown  
Eval Date: 03-09-2016  
Violations Found: No  
Eval Type: Other, not routine, done by local agency  
Eval Notes: Monitor cert notification  
Eval Division: Orange County Environmental Health  
Eval Program: UST  
Eval Source: CERS

Eval General Type: Compliance Evaluation Inspection  
Eval Date: 03-12-2015  
Violations Found: No  
Eval Type: Routine done by local agency  
Eval Notes: Inspector Comments: On site to witness monitoring system certification testing activities and to conduct routine UST inspection. Site has a double wall tank (VPH system) for the emergency generator. Turbine, fill and transition sump sensors alarmed properly, both visual and audible, when submerged in water. Annular sensor test was not witnessed by this Agency. Vacuum sensors (communication with monitoring panel) was tested by releasing vacuum and and alarmed properly. Site has flappers and ATG for overfill prevention. Spill bucket was tested visually without any change in water level.  
Eval Division: Orange County Environmental Health  
Eval Program: UST  
Eval Source: CERS

Map ID  
Direction  
Distance  
Elevation

MAP FINDINGS

Site

Database(s)

EDR ID Number  
EPA ID Number

**ORANGE CNTY PERFORMING ARTS CTR (RENE & HENRY SEGERSTROM CON (Continued)**

**S112961111**

Eval General Type: Compliance Evaluation Inspection  
Eval Date: 03-16-2016  
Violations Found: No  
Eval Type: Routine done by local agency  
Eval Notes: Inspector Comments: On site to witness monitoring system certification testing activities and to conduct routine UST inspection. Site has a double wall tank (VPH system) for the emergency generator. Annular sensor alarmed properly, both visual and audible, when submerged in water. Turbine, fill and transition sump sensors alarmed properly, both visual and audible, when submerged in water. Vacuum sensors (communication with monitoring panel) was tested by releasing vacuum and and alarmed properly. Site has flappers and ATG for overflow prevention. Spill bucket was tested visually without any change in water level. Valid permit, designated operator documentation, monthly inspection reports, responses to alarms, monitoring plan, response plan, employee training records, tank pages, certification of financial responsibility, copies of monitoring system certification reports are available for review.  
Eval Division: Orange County Environmental Health  
Eval Program: UST  
Eval Source: CERS

Eval General Type: Compliance Evaluation Inspection  
Eval Date: 03-18-2014  
Violations Found: No  
Eval Type: Routine done by local agency  
Eval Notes: On site to witness monitoring system certification testing activities and to conduct routine UST inspection. The site has a double wall tank (VPH system) for the emergency generator. The turbine and fill sump sensors alarmed properly, both visual and audible, when submerged in water. Testing of the annular, transition and two vacuum sensors was not witnessed by this Agency. Site has flappers and ATG for overflow prevention. The ATG was tested and passed test with the enunciator functioning properly. Spill bucket was tested visually without any changes in water level. Valid permit, designated operator documentation, monthly inspection reports, response to alarms, monitoring plan, response plan, employee training records, tank page, certification of financial responsibility, copies of monitoring system certification and secondary containment reports are available for review.  
Eval Division: Orange County Environmental Health  
Eval Program: UST  
Eval Source: CERS

Eval General Type: Compliance Evaluation Inspection  
Eval Date: 03-28-2019  
Violations Found: Yes  
Eval Type: Routine done by local agency  
Eval Notes: On site to conduct a routine monitoring certification inspection. Met with Scott Johnson, service technician, with Tait Environmental . The following certifications were verified: ICC, VR. Also present was Brian Keating, director at the site. The facility has a double-walled 5000 gallon diesel tank. Overflow prevention is provided by a flapper valve and an ATG with audible/visual alarms. The UST system is monitored using a Veeder Root TLS-350 panel. The pressurized diesel tank is monitored as follows: Dry Annular: VR-420 (liquid) & vacuum STP sump, Fill sump, Vent Box: VR-111 (liquid) & vacuum Line leak

Map ID  
Direction  
Distance  
Elevation

MAP FINDINGS

Site

Database(s)

EDR ID Number  
EPA ID Number

ORANGE CNTY PERFORMING ARTS CTR (RENE & HENRY SEGERSTROM CON (Continued)

S112961111

detector: None installed Sensors triggered audible/visual alarms when tested hydrostatically. Spill bucket was tested hydrostatically for 1 hour and passed. The following documents were reviewed: -Permit -Monitoring Plan, Response Plan -DO Monthly Reports, DO Training -Last Monitoring Cert Date:3/6/18 -Last SB989 Date: N/A -Last Overfill Prevention [Truncated]

Eval Division: Orange County Environmental Health  
Eval Program: UST  
Eval Source: CERS

Eval General Type: Compliance Evaluation Inspection  
Eval Date: 04-02-2019  
Violations Found: No  
Eval Type: Routine done by local agency  
Eval Notes: Not reported  
Eval Division: Costa Mesa Fire Department  
Eval Program: HMRRP  
Eval Source: CERS

Eval General Type: Other/Unknown  
Eval Date: 04-07-2014  
Violations Found: No  
Eval Type: Other, not routine, done by local agency  
Eval Notes: I received a copy of Monitoring System Certification and Spill Bucket Testing Report Form for activities conducted on 3/18/14. All components passed.

Eval Division: Orange County Environmental Health  
Eval Program: UST  
Eval Source: CERS

Eval General Type: Other/Unknown  
Eval Date: 06-09-2015  
Violations Found: No  
Eval Type: Other, not routine, done by local agency  
Eval Notes: Documents submitted to E-submit on 5/27/15 have been reviewed and declined with the following considerations: Board of Equalization UST Storage Fee Account Number must be provided on Facility Information page. Pipe Integrity Testing is not conducted at this facility every 3 years. Therefore, Box "4." in section "V. Pipe Monitoring Is Performed Using The Following Methods(s)" must not be checked. Monitoring plan will be accepted since boxes for "Detection Of A Leak Into The UDC Triggers Audible And Visual Alarms" and "UDC Leak Alarm Triggers Automatic Pump Shutdown" cannot be unchecked. The site map does not show location of sensors. Please be advised that in order to uncheck incorrect information, current monitoring plan must be deleted and replaced by completing a new form.

Eval Division: Orange County Environmental Health  
Eval Program: UST  
Eval Source: CERS

Eval General Type: Other/Unknown  
Eval Date: 06-12-2015  
Violations Found: No  
Eval Type: Other, not routine, done by local agency  
Eval Notes: Documents submitted have been reviewed and declined with the following considerations: Information listed under section G IV. Tank Monitoring Is Performed Using The Following Method(s)G boxes 2 and 3 must be

Map ID  
Direction  
Distance  
Elevation

MAP FINDINGS

Site

Database(s)

EDR ID Number  
EPA ID Number

ORANGE CNTY PERFORMING ARTS CTR (RENE & HENRY SEGERSTROM CON (Continued)

S112961111

deleted since that section is for single wall tanks. Comments provided with submittal states that Box "4." in section "V. Pipe Monitoring Is Performed Using The Following Methods(s)" regarding pipe Integrity testing being conducted at this facility every 3 years, has been unchecked. The box is still checked and may be due to the software program. As stated after review of the 5/27/15 submittal, in order to uncheck incorrect information, current monitoring plan must be deleted and replaced by completing a new form. If a new monitoring plan has to be completed to uncheck boxes, please uncheck the following boxes too:  
- G NoG checked for G Piping Leak Alarm Triggers Automatic Pump ShutdownG under section "V. Pipe Monitoring Is Performed Using The Following [Truncated]

Eval Division: Orange County Environmental Health  
Eval Program: UST  
Eval Source: CERS

Eval General Type: Other/Unknown  
Eval Date: 06-16-2015  
Violations Found: No  
Eval Type: Other, not routine, done by local agency  
Eval Notes: On site to assist facility contact, Bryan Keating, make corrections to UST documents in E-submit. All corrections were made and submittal was accepted. Copy of insurance policy was added to the 10/2014 submittal that was declined in 3/2015. I reviewed the 10/2014 CFR and insurance policy was uploaded. Status of submittal was changed to "Accepted."

Eval Division: Orange County Environmental Health  
Eval Program: UST  
Eval Source: CERS

Eval General Type: Other/Unknown  
Eval Date: 06-29-2015  
Violations Found: No  
Eval Type: Other, not routine, done by local agency  
Eval Notes: I received email from facility contact stating that he has uploaded renewed insurance policy and CFR for this site in E-submit under the address for their other facility. I emailed back explaining that the sites have separate files and that both CFR and insurance policy must be submitted for this address too.

Eval Division: Orange County Environmental Health  
Eval Program: UST  
Eval Source: CERS

Eval General Type: Other/Unknown  
Eval Date: 07-29-2016  
Violations Found: No  
Eval Type: Other, not routine, done by local agency  
Eval Notes: Rejected portal submittal is conditionally accepted prior to CERS transfer This submittal is being conditionally approved in order to facilitate transfer of data to California Electronic Reporting System (CERS) database. Do not make any additional submittals to the eSubmit portal. All future submittals must be made to the CERS database.

(Previous comments) Documents have been reviewed and declined with the following considerations: - Information listed under section IV. Tank Monitoring Is Performed Using The Following Method(s) boxes 2 and 3 must be deleted since that section is for single wall tanks. - Comments provided with submittal states that Box "4." in section "V. Pipe Monitoring Is Performed Using

Map ID  
Direction  
Distance  
Elevation

MAP FINDINGS

Site

Database(s)

EDR ID Number  
EPA ID Number

**ORANGE CNTY PERFORMING ARTS CTR (RENE & HENRY SEGERSTROM CON (Continued)**

**S112961111**

The Following Method(s) regarding pipe Integrity testing being conducted at this facility every 3 years, has been unchecked. The box is still checked and may be due to the software program. As stated after review of the [Truncated]

Eval Division: Orange County Environmental Health  
Eval Program: UST  
Eval Source: CERS

Eval General Type: Other/Unknown  
Eval Date: 10-12-2017  
Violations Found: No  
Eval Type: Other, not routine, done by local agency  
Eval Notes: Reviewed and ACCEPTED CERS ID# 10562215 Facility Information and UST submittals dated 7/24/17.

Eval Division: Orange County Environmental Health  
Eval Program: UST  
Eval Source: CERS

Coordinates:

Site ID: 413626  
Facility Name: SEGERSTROM CENTER FOR THE ARTS  
Env Int Type Code: HMBP  
Program ID: 10562215  
Coord Name: Not reported  
Ref Point Type Desc: Center of a facility or station.  
Latitude: 33.691680  
Longitude: -117.882330

Affiliation:

Affiliation Type Desc: CUPA District  
Entity Name: Orange County Env Health  
Entity Title: Not reported  
Affiliation Address: 1241 East Dyer Road Suite 120  
Affiliation City: Santa Ana  
Affiliation State: CA  
Affiliation Country: Not reported  
Affiliation Zip: 92705-5611  
Affiliation Phone: (714) 433-6000

Affiliation Type Desc: Document Preparer  
Entity Name: Matt Denison  
Entity Title: Not reported  
Affiliation Address: Not reported  
Affiliation City: Not reported  
Affiliation State: Not reported  
Affiliation Country: Not reported  
Affiliation Zip: Not reported  
Affiliation Phone: Not reported

Affiliation Type Desc: Facility Mailing Address  
Entity Name: Mailing Address  
Entity Title: Not reported  
Affiliation Address: 600 TOWN CENTER DR  
Affiliation City: COSTA MESA  
Affiliation State: CA  
Affiliation Country: Not reported

Map ID  
Direction  
Distance  
Elevation

MAP FINDINGS

Site

Database(s)

EDR ID Number  
EPA ID Number

**ORANGE CNTY PERFORMING ARTS CTR (RENE & HENRY SEGERSTROM CON (Continued)**

**S112961111**

Affiliation Zip: 92626  
Affiliation Phone: Not reported

Affiliation Type Desc: Environmental Contact  
Entity Name: Brian Keating  
Entity Title: Not reported  
Affiliation Address: 7741 E Viewrim Drive  
Affiliation City: Anaheim  
Affiliation State: CA  
Affiliation Country: Not reported  
Affiliation Zip: 92808  
Affiliation Phone: Not reported

Affiliation Type Desc: Identification Signer  
Entity Name: Matt Denison  
Entity Title: Director Of Operations  
Affiliation Address: Not reported  
Affiliation City: Not reported  
Affiliation State: Not reported  
Affiliation Country: Not reported  
Affiliation Zip: Not reported  
Affiliation Phone: Not reported

Affiliation Type Desc: Operator  
Entity Name: Brian Keating  
Entity Title: Not reported  
Affiliation Address: Not reported  
Affiliation City: Not reported  
Affiliation State: Not reported  
Affiliation Country: Not reported  
Affiliation Zip: Not reported  
Affiliation Phone: (714) 556-2122

Affiliation Type Desc: Legal Owner  
Entity Name: SEGERSTROM CENTER FOR THE ARTS  
Entity Title: Not reported  
Affiliation Address: 600 TOWN CENTER  
Affiliation City: COSTA MESA  
Affiliation State: CA  
Affiliation Country: United States  
Affiliation Zip: 92808  
Affiliation Phone: (714) 556-2122

Affiliation Type Desc: Parent Corporation  
Entity Name: SEGERSTROM CENTER FOR THE ARTS  
Entity Title: Not reported  
Affiliation Address: Not reported  
Affiliation City: Not reported  
Affiliation State: Not reported  
Affiliation Country: Not reported  
Affiliation Zip: Not reported  
Affiliation Phone: Not reported

Name: LEATHERY'S CAFE ROUGE AT SEGERSTROM CONCERT HALL  
Address: 615 TOWN CENTER DR  
City,State,Zip: COSTA MESA, CA 92626

Map ID  
Direction  
Distance  
Elevation

MAP FINDINGS

Site

Database(s)

EDR ID Number  
EPA ID Number

**ORANGE CNTY PERFORMING ARTS CTR (RENE & HENRY SEGERSTROM CON (Continued)**

**S112961111**

Site ID: 434698  
CERS ID: 10757572  
CERS Description: Chemical Storage Facilities

Violations:  
Site ID: 434698  
Site Name: Leathery's Cafe Rouge at Segerstrom Concert Hall  
Violation Date: 03-22-2019  
Citation: HSC 6.95 25508(a)(1) - California Health and Safety Code, Chapter 6.95, Section(s) 25508(a)(1)  
Violation Description: Failure to complete and electronically submit a site map with all required content.  
Violation Notes: Please provide a site map that contains north orientation, loading areas, internal roads, adjacent streets, storm and sewer drains, access and exit points, emergency shutoffs, evacuation staging areas, hazardous material handling and storage areas, and emergency response equipment. Please see the attached link for reference of site map requirements.  
<http://www.occupainfo.com/civicax/filebank/blobdload.aspx?BlobID=14769>  
Thank you Michelle Rudaitis CMFD (714) 327 - 7402  
[michelle.rudaitis@costamesaca.gov](mailto:michelle.rudaitis@costamesaca.gov)  
Violation Division: Costa Mesa Fire Department  
Violation Program: HMRRP  
Violation Source: CERS

Evaluation:  
Eval General Type: Compliance Evaluation Inspection  
Eval Date: 03-22-2019  
Violations Found: Yes  
Eval Type: Routine done by local agency  
Eval Notes: Not reported  
Eval Division: Costa Mesa Fire Department  
Eval Program: HMRRP  
Eval Source: CERS

Coordinates:  
Site ID: 434698  
Facility Name: Leathery's Cafe Rouge at Segerstrom Concert Hall  
Env Int Type Code: HMBP  
Program ID: 10757572  
Coord Name: Not reported  
Ref Point Type Desc: Center of a facility or station.  
Latitude: 33.691690  
Longitude: -117.882280

Affiliation:  
Affiliation Type Desc: Legal Owner  
Entity Name: Cherie Yuen  
Entity Title: Not reported  
Affiliation Address: 615 Town Center Dr  
Affiliation City: Costa Mesa  
Affiliation State: CA  
Affiliation Country: United States  
Affiliation Zip: 92626  
Affiliation Phone: (714) 429-7640

Map ID  
Direction  
Distance  
Elevation

MAP FINDINGS

Site

Database(s)

EDR ID Number  
EPA ID Number

**ORANGE CNTY PERFORMING ARTS CTR (RENE & HENRY SEGERSTROM CON (Continued)**

**S112961111**

Affiliation Type Desc: Document Preparer  
Entity Name: Debbie Friedel  
Entity Title: Not reported  
Affiliation Address: Not reported  
Affiliation City: Not reported  
Affiliation State: Not reported  
Affiliation Country: Not reported  
Affiliation Zip: Not reported  
Affiliation Phone: Not reported

Affiliation Type Desc: Identification Signer  
Entity Name: Debbie Friedel  
Entity Title: Director of Sustainability  
Affiliation Address: Not reported  
Affiliation City: Not reported  
Affiliation State: Not reported  
Affiliation Country: Not reported  
Affiliation Zip: Not reported  
Affiliation Phone: Not reported

Affiliation Type Desc: Parent Corporation  
Entity Name: PATINA RESTAURANT GROUP  
Entity Title: Not reported  
Affiliation Address: Not reported  
Affiliation City: Not reported  
Affiliation State: Not reported  
Affiliation Country: Not reported  
Affiliation Zip: Not reported  
Affiliation Phone: Not reported

Affiliation Type Desc: CUPA District  
Entity Name: Orange County Env Health  
Entity Title: Not reported  
Affiliation Address: 1241 East Dyer RoadSuite 120  
Affiliation City: Santa Ana  
Affiliation State: CA  
Affiliation Country: Not reported  
Affiliation Zip: 92705-5611  
Affiliation Phone: (714) 433-6000

Affiliation Type Desc: Environmental Contact  
Entity Name: Debbie Friedel  
Entity Title: Not reported  
Affiliation Address: 8358 Huffine Lane #2  
Affiliation City: Bozeman  
Affiliation State: MT  
Affiliation Country: Not reported  
Affiliation Zip: 59718  
Affiliation Phone: Not reported

Affiliation Type Desc: Facility Mailing Address  
Entity Name: Mailing Address  
Entity Title: Not reported  
Affiliation Address: 615 Town Center Dr  
Affiliation City: Costa Mesa  
Affiliation State: CA  
Affiliation Country: Not reported



Map ID  
Direction  
Distance  
Elevation

MAP FINDINGS

Site

Database(s)

EDR ID Number  
EPA ID Number

**ORANGE CNTY PERFORMING ARTS CTR (RENE & HENRY SEGERSTROM CON (Continued)**

**S112961111**

Affiliation Zip: 92626  
Affiliation Phone: Not reported  
  
Affiliation Type Desc: Operator  
Entity Name: Cherie Yuen  
Entity Title: Not reported  
Affiliation Address: Not reported  
Affiliation City: Not reported  
Affiliation State: Not reported  
Affiliation Country: Not reported  
Affiliation Zip: Not reported  
Affiliation Phone: (714) 429-7640

**Q201**  
**SE**  
**1/8-1/4**  
**0.226 mi.**  
**1193 ft.**

**SEGERSTROM CENTER FOR THE ARTS**  
**615 TOWN CENTER DR**  
**COSTA MESA, CA 92626**

**RCRA NonGen / NLR**

**1024820268**  
**CAL000332953**

**Site 5 of 9 in cluster Q**

**Relative:**  
**Higher**  
**Actual:**  
**28 ft.**

RCRA NonGen / NLR:  
Date form received by agency: 2008-05-27 00:00:00.0  
Facility name: SEGERSTROM CENTER FOR THE ARTS  
Facility address: 615 TOWN CENTER DR  
COSTA MESA, CA 92626-1918  
  
EPA ID: CAL000332953  
Mailing address: 600 TOWN CTR DR  
COSTA MESA, CA 92626-1916  
  
Contact: BRIAN KEATING  
Contact address: 615 TOWN CENTER DRIVE  
COSTA MESA, CA 92626  
  
Contact country: Not reported  
Contact telephone: 714-556-2122  
Contact email: BKEATING@SCFTA.ORG  
EPA Region: 09  
Classification: Non-Generator  
Description: Handler: Non-Generators do not presently generate hazardous waste

Owner/Operator Summary:  
Owner/operator name: BRIAN KEATING  
Owner/operator address: 615 TOWN CENTER DRIVE  
COSTA MESA, CA 92626  
  
Owner/operator country: Not reported  
Owner/operator telephone: 714-556-2122  
Owner/operator email: Not reported  
Owner/operator fax: Not reported  
Owner/operator extension: Not reported  
Legal status: Other  
Owner/Operator Type: Operator  
Owner/Op start date: Not reported  
Owner/Op end date: Not reported

Owner/operator name: SEGERSTROM CTR FOR THE ARTS  
Owner/operator address: 600 TOWN CTR DR  
COSTA MESA, CA 92626  
  
Owner/operator country: Not reported  
Owner/operator telephone: 714-556-2122

Map ID  
Direction  
Distance  
Elevation

MAP FINDINGS

Site

Database(s)

EDR ID Number  
EPA ID Number

**SEGERSTROM CENTER FOR THE ARTS (Continued)**

**1024820268**

Owner/operator email: Not reported  
Owner/operator fax: Not reported  
Owner/operator extension: Not reported  
Legal status: Other  
Owner/Operator Type: Owner  
Owner/Op start date: Not reported  
Owner/Op end date: Not reported

Handler Activities Summary:

U.S. importer of hazardous waste: No  
Mixed waste (haz. and radioactive): No  
Recycler of hazardous waste: No  
Transporter of hazardous waste: Yes  
Treater, storer or disposer of HW: No  
Underground injection activity: No  
On-site burner exemption: No  
Furnace exemption: No  
Used oil fuel burner: No  
Used oil processor: No  
User oil refiner: No  
Used oil fuel marketer to burner: No  
Used oil Specification marketer: No  
Used oil transfer facility: No  
Used oil transporter: No

Violation Status: No violations found

**Q202**  
**SE**  
**1/8-1/4**  
**0.226 mi.**  
**1193 ft.**

**SEGERSTROM CENTER FOR THE ARTS**  
**615 TOWN CENTER DR**  
**COSTA MESA, CA 92626**  
**Site 6 of 9 in cluster Q**

**UST U004117505**  
**N/A**

**Relative:**  
**Higher**  
**Actual:**  
**28 ft.**

UST:  
Name: SEGERSTROM CENTER FOR THE ARTS  
Address: 615 TOWN CENTER DR  
City,State,Zip: COSTA MESA, CA 92626  
Facility ID: FA0050008  
Permitting Agency: Orange County Environmental Health  
Latitude: 33.69168  
Longitude: -117.88233

**T203**  
**NNE**  
**1/8-1/4**  
**0.232 mi.**  
**1226 ft.**

**DOLLAR TREE #04530**  
**3309 S BRISTOL ST STE A**  
**SANTA ANA, CA 92704**  
**Site 1 of 10 in cluster T**

**RCRA NonGen / NLR 1024839040**  
**CAL000386599**

**Relative:**  
**Higher**  
**Actual:**  
**37 ft.**

RCRA NonGen / NLR:  
Date form received by agency: 2013-06-24 00:00:00.0  
Facility name: DOLLAR TREE #04530  
Facility address: 3309 S BRISTOL ST STE A  
SANTA ANA, CA 92704  
EPA ID: CAL000386599  
Mailing address: 500 VOLVO PKWY  
CHESAPEAKE, VA 23320-1604  
Contact: ANGELA JONES

Map ID  
Direction  
Distance  
Elevation

MAP FINDINGS

Site

Database(s)

EDR ID Number  
EPA ID Number

**DOLLAR TREE #04530 (Continued)**

**1024839040**

Contact address: 500 VOLVO PKWY  
CHESAPEAKE, VA 23320-1604  
Contact country: Not reported  
Contact telephone: 757-321-5761  
Contact email: AJONES@DOLLARTREE.COM  
EPA Region: 09  
Classification: Non-Generator  
Description: Handler: Non-Generators do not presently generate hazardous waste

Owner/Operator Summary:

Owner/operator name: DOLLAR TREE STORES, INC.  
Owner/operator address: 500 VOLVO PKWY  
CHESAPEAKE, VA 23320  
Owner/operator country: Not reported  
Owner/operator telephone: 757-321-5000  
Owner/operator email: Not reported  
Owner/operator fax: Not reported  
Owner/operator extension: Not reported  
Legal status: Other  
Owner/Operator Type: Owner  
Owner/Op start date: Not reported  
Owner/Op end date: Not reported

Owner/operator name: ANGELA JONES  
Owner/operator address: 500 VOLVO PKWY  
CHESAPEAKE, VA 23320  
Owner/operator country: Not reported  
Owner/operator telephone: 757-321-5761  
Owner/operator email: Not reported  
Owner/operator fax: Not reported  
Owner/operator extension: Not reported  
Legal status: Other  
Owner/Operator Type: Operator  
Owner/Op start date: Not reported  
Owner/Op end date: Not reported

Handler Activities Summary:

U.S. importer of hazardous waste: No  
Mixed waste (haz. and radioactive): No  
Recycler of hazardous waste: No  
Transporter of hazardous waste: Yes  
Treater, storer or disposer of HW: No  
Underground injection activity: No  
On-site burner exemption: No  
Furnace exemption: No  
Used oil fuel burner: No  
Used oil processor: No  
Used oil refiner: No  
Used oil fuel marketer to burner: No  
Used oil Specification marketer: No  
Used oil transfer facility: No  
Used oil transporter: No

Violation Status: No violations found

MAP FINDINGS

Map ID  
Direction  
Distance  
Elevation

Site

Database(s)

EDR ID Number  
EPA ID Number

**T204**  
**NNE**  
**1/8-1/4**  
**0.232 mi.**  
**1226 ft.**

**MICHAEL'S STORE # 3049**  
**3309 S BRISTOL ST STE B**  
**SANTA ANA, CA 92704**

**CERS HAZ WASTE**  
**HAZNET**  
**CERS**

**S118233425**  
**N/A**

**Site 2 of 10 in cluster T**

**Relative:**  
**Higher**  
**Actual:**  
**37 ft.**

CERS HAZ WASTE:

Name: DOLLAR TREE #04530  
Address: 3309 S BRISTOL ST STE A  
City,State,Zip: SANTA ANA, CA 92704  
Site ID: 112172  
CERS ID: 10452106  
CERS Description: Hazardous Waste Generator

Name: MICHAEL'S STORE # 3049  
Address: 3309 S BRISTOL ST STE B  
City,State,Zip: SANTA ANA, CA 92704  
Site ID: 134895  
CERS ID: 10409620  
CERS Description: Hazardous Waste Generator

HAZNET:

Name: DOLLAR TREE #04530  
Address: 3309 S BRISTOL ST STE A  
Address 2: Not reported  
City,State,Zip: SANTA ANA, CA 92704  
Year: 2016  
Gepaid: CAL000386599  
Contact: ANGELA JONES  
Telephone: 7573215761  
Mailing Name: Not reported  
Mailing Address: 500 VOLVO PKWY  
Gen County: 30  
Waste Category: Not reported  
TSD EPA ID: CAD008364432  
TSD County: 19  
Disposal Method: Storage, Bulking, And/Or Transfer Off Site--No Treatment/Reovery (H010-H129) Or (H131-H135)  
Tons: 0.0005

Additional Info:

Year: 2016  
Shipment Date: 20150923  
Creation Date: 5/24/2016 16:38:09  
Receipt Date: 20151012  
Manifest ID: 008444493FLE  
Gen EPA ID: CAL000386599  
Trans EPA ID: MNS000110924  
Trans Name: STERICYCLE SPECIALTY WASTE SOLUTIONS INC  
Trans 2 EPA ID: CAD008364432  
Trans 2 Name: RHO CHEM LLC  
TSD EPA ID: INR000110197  
Trans Name: STERICYCLE INC  
TSD EPA ID: Not reported  
TSD EPA Name: Not reported  
Waste Code: Not reported  
RCRA Code: Not reported  
Meth Code: H141  
Quantity Tons: 0.0005

Map ID  
Direction  
Distance  
Elevation

MAP FINDINGS

Site

Database(s)

EDR ID Number  
EPA ID Number

**MICHAEL'S STORE # 3049 (Continued)**

**S118233425**

Waste Quantity:	1
Quantity Unit:	P
Additional Code 1:	Not reported
Additional Code 2:	Not reported
Additional Code 3:	Not reported
Additional Code 4:	Not reported
Additional Code 5:	Not reported
Year:	2016
Shipment Date:	20150922
Creation Date:	11/17/2015 22:15:24
Receipt Date:	20150924
Manifest ID:	008444494FLE
Gen EPA ID:	CAL000386599
Trans EPA ID:	MNS000110924
Trans Name:	STERICYCLE SPECIALTY WASTE SOLUTIONS INC
Trans 2 EPA ID:	CAD983649880
Trans 2 Name:	PSC ENVIRONMENTAL SERVICES LP
TSDf EPA ID:	CAD008364432
Trans Name:	RHO CHEM LLC
TSDf Alt EPA ID:	Not reported
TSDf Alt Name:	Not reported
Waste Code:	214
RCRA Code:	D001
Meth Code:	H141
Quantity Tons:	0.014
Waste Quantity:	28
Quantity Unit:	P
Additional Code 1:	Not reported
Additional Code 2:	Not reported
Additional Code 3:	Not reported
Additional Code 4:	Not reported
Additional Code 5:	Not reported
Year:	2016
Shipment Date:	20150922
Creation Date:	11/17/2015 22:15:24
Receipt Date:	20150924
Manifest ID:	008444494FLE
Gen EPA ID:	CAL000386599
Trans EPA ID:	MNS000110924
Trans Name:	STERICYCLE SPECIALTY WASTE SOLUTIONS INC
Trans 2 EPA ID:	CAD983649880
Trans 2 Name:	PSC ENVIRONMENTAL SERVICES LP
TSDf EPA ID:	CAD008364432
Trans Name:	RHO CHEM LLC
TSDf Alt EPA ID:	Not reported
TSDf Alt Name:	Not reported
Waste Code:	331
RCRA Code:	D001
Meth Code:	H141
Quantity Tons:	0.0005
Waste Quantity:	1
Quantity Unit:	P
Additional Code 1:	Not reported
Additional Code 2:	Not reported
Additional Code 3:	Not reported

Map ID  
Direction  
Distance  
Elevation

MAP FINDINGS

Site

Database(s)

EDR ID Number  
EPA ID Number

**MICHAEL'S STORE # 3049 (Continued)**

**S118233425**

Additional Code 4:	Not reported
Additional Code 5:	Not reported
Year:	2016
Shipment Date:	20150922
Creation Date:	11/17/2015 22:15:24
Receipt Date:	20150924
Manifest ID:	008444494FLE
Gen EPA ID:	CAL000386599
Trans EPA ID:	MNS000110924
Trans Name:	STERICYCLE SPECIALTY WASTE SOLUTIONS INC
Trans 2 EPA ID:	CAD983649880
Trans 2 Name:	PSC ENVIRONMENTAL SERVICES LP
TSDf EPA ID:	CAD008364432
Trans Name:	RHO CHEM LLC
TSDf Alt EPA ID:	Not reported
TSDf Alt Name:	Not reported
Waste Code:	214
RCRA Code:	D035
Meth Code:	H141
Quantity Tons:	0.014
Waste Quantity:	28
Quantity Unit:	P
Additional Code 1:	D001
Additional Code 2:	Not reported
Additional Code 3:	Not reported
Additional Code 4:	Not reported
Additional Code 5:	Not reported
Year:	2016
Shipment Date:	20150922
Creation Date:	11/17/2015 22:15:24
Receipt Date:	20150924
Manifest ID:	008444494FLE
Gen EPA ID:	CAL000386599
Trans EPA ID:	MNS000110924
Trans Name:	STERICYCLE SPECIALTY WASTE SOLUTIONS INC
Trans 2 EPA ID:	CAD983649880
Trans 2 Name:	PSC ENVIRONMENTAL SERVICES LP
TSDf EPA ID:	CAD008364432
Trans Name:	RHO CHEM LLC
TSDf Alt EPA ID:	Not reported
TSDf Alt Name:	Not reported
Waste Code:	122
RCRA Code:	D002
Meth Code:	H141
Quantity Tons:	0.01
Waste Quantity:	20
Quantity Unit:	P
Additional Code 1:	Not reported
Additional Code 2:	Not reported
Additional Code 3:	Not reported
Additional Code 4:	Not reported
Additional Code 5:	Not reported
Year:	2016
Shipment Date:	20150922

Map ID  
Direction  
Distance  
Elevation

MAP FINDINGS

Site

Database(s)

EDR ID Number  
EPA ID Number

**MICHAEL'S STORE # 3049 (Continued)**

**S118233425**

Creation Date: Not reported  
Receipt Date: Not reported  
Manifest ID: 008444494FLE  
Gen EPA ID: CAL000386599  
Trans EPA ID: MNS000110924  
Trans Name: STERICYCLE SPECIALTY WASTE SOLUTIONS INC  
Trans 2 EPA ID: CAD983649880  
Trans 2 Name: PSC ENVIRONMENTAL SERVICES LP  
TSDf EPA ID: CAD008364432  
Trans Name: RHO CHEM LLC  
TSDf Alt EPA ID: Not reported  
TSDf Alt Name: Not reported  
Waste Code: 352  
RCRA Code: D001  
Meth Code: H141  
Quantity Tons: 0.001  
Waste Quantity: 2  
Quantity Unit: P  
Additional Code 1: Not reported  
Additional Code 2: Not reported  
Additional Code 3: Not reported  
Additional Code 4: Not reported  
Additional Code 5: Not reported

Year: 2016  
Shipment Date: 20150922  
Creation Date: Not reported  
Receipt Date: Not reported  
Manifest ID: 008444494FLE  
Gen EPA ID: CAL000386599  
Trans EPA ID: MNS000110924  
Trans Name: STERICYCLE SPECIALTY WASTE SOLUTIONS INC  
Trans 2 EPA ID: CAD983649880  
Trans 2 Name: PSC ENVIRONMENTAL SERVICES LP  
TSDf EPA ID: CAD008364432  
Trans Name: RHO CHEM LLC  
TSDf Alt EPA ID: Not reported  
TSDf Alt Name: Not reported  
Waste Code: 131  
RCRA Code: D001  
Meth Code: H141  
Quantity Tons: 0.001  
Waste Quantity: 2  
Quantity Unit: P  
Additional Code 1: Not reported  
Additional Code 2: Not reported  
Additional Code 3: Not reported  
Additional Code 4: Not reported  
Additional Code 5: Not reported

Year: 2016  
Shipment Date: 20150922  
Creation Date: Not reported  
Receipt Date: Not reported  
Manifest ID: 008444494FLE  
Gen EPA ID: CAL000386599  
Trans EPA ID: MNS000110924

Map ID  
Direction  
Distance  
Elevation

MAP FINDINGS

Site

Database(s)

EDR ID Number  
EPA ID Number

**MICHAEL'S STORE # 3049 (Continued)**

**S118233425**

Trans Name:	STERICYCLE SPECIALTY WASTE SOLUTIONS INC
Trans 2 EPA ID:	CAD983649880
Trans 2 Name:	PSC ENVIRONMENTAL SERVICES LP
TSDf EPA ID:	CAD008364432
Trans Name:	RHO CHEM LLC
TSDf Alt EPA ID:	Not reported
TSDf Alt Name:	Not reported
Waste Code:	181
RCRA Code:	Not reported
Meth Code:	H141
Quantity Tons:	0.0105
Waste Quantity:	21
Quantity Unit:	P
Additional Code 1:	Not reported
Additional Code 2:	Not reported
Additional Code 3:	Not reported
Additional Code 4:	Not reported
Additional Code 5:	Not reported
Year:	2016
Shipment Date:	20150922
Creation Date:	Not reported
Receipt Date:	Not reported
Manifest ID:	008444494FLE
Gen EPA ID:	CAL000386599
Trans EPA ID:	MNS000110924
Trans Name:	STERICYCLE SPECIALTY WASTE SOLUTIONS INC
Trans 2 EPA ID:	CAD983649880
Trans 2 Name:	PSC ENVIRONMENTAL SERVICES LP
TSDf EPA ID:	CAD008364432
Trans Name:	RHO CHEM LLC
TSDf Alt EPA ID:	Not reported
TSDf Alt Name:	Not reported
Waste Code:	141
RCRA Code:	Not reported
Meth Code:	H141
Quantity Tons:	0.055
Waste Quantity:	110
Quantity Unit:	P
Additional Code 1:	Not reported
Additional Code 2:	Not reported
Additional Code 3:	Not reported
Additional Code 4:	Not reported
Additional Code 5:	Not reported
Year:	2016
Shipment Date:	20150922
Creation Date:	Not reported
Receipt Date:	Not reported
Manifest ID:	008444494FLE
Gen EPA ID:	CAL000386599
Trans EPA ID:	MNS000110924
Trans Name:	STERICYCLE SPECIALTY WASTE SOLUTIONS INC
Trans 2 EPA ID:	CAD983649880
Trans 2 Name:	PSC ENVIRONMENTAL SERVICES LP
TSDf EPA ID:	CAD008364432
Trans Name:	RHO CHEM LLC



Map ID  
Direction  
Distance  
Elevation

MAP FINDINGS

Site

Database(s)

EDR ID Number  
EPA ID Number

**MICHAEL'S STORE # 3049 (Continued)**

**S118233425**

TSDF Alt EPA ID:	Not reported
TSDF Alt Name:	Not reported
Waste Code:	141
RCRA Code:	Not reported
Meth Code:	H141
Quantity Tons:	0.0475
Waste Quantity:	95
Quantity Unit:	P
Additional Code 1:	Not reported
Additional Code 2:	Not reported
Additional Code 3:	Not reported
Additional Code 4:	Not reported
Additional Code 5:	Not reported
Year:	2016
Shipment Date:	20150326
Creation Date:	6/25/2015 22:16:05
Receipt Date:	20150402
Manifest ID:	007362417FLE
Gen EPA ID:	CAL000386599
Trans EPA ID:	MNS000110924
Trans Name:	STERICYCLE SPECIALTY WASTE SOLUTIONS INC
Trans 2 EPA ID:	CAD983649880
Trans 2 Name:	PSC ENVIRONMENTAL SERVICES LP
TSDF EPA ID:	CAD008364432
Trans Name:	RHO CHEM LLC
TSDF Alt EPA ID:	Not reported
TSDF Alt Name:	Not reported
Waste Code:	214
RCRA Code:	D001
Meth Code:	H141
Quantity Tons:	0.01
Waste Quantity:	20
Quantity Unit:	P
Additional Code 1:	Not reported
Additional Code 2:	Not reported
Additional Code 3:	Not reported
Additional Code 4:	Not reported
Additional Code 5:	Not reported
Year:	2016
Shipment Date:	20150326
Creation Date:	6/25/2015 22:16:05
Receipt Date:	20150402
Manifest ID:	007362417FLE
Gen EPA ID:	CAL000386599
Trans EPA ID:	MNS000110924
Trans Name:	STERICYCLE SPECIALTY WASTE SOLUTIONS INC
Trans 2 EPA ID:	CAD983649880
Trans 2 Name:	PSC ENVIRONMENTAL SERVICES LP
TSDF EPA ID:	CAD008364432
Trans Name:	RHO CHEM LLC
TSDF Alt EPA ID:	Not reported
TSDF Alt Name:	Not reported
Waste Code:	214
RCRA Code:	D035
Meth Code:	H141

Map ID  
Direction  
Distance  
Elevation

MAP FINDINGS

Site

Database(s)

EDR ID Number  
EPA ID Number

**MICHAEL'S STORE # 3049 (Continued)**

**S118233425**

Quantity Tons:	0.0075
Waste Quantity:	15
Quantity Unit:	P
Additional Code 1:	D001
Additional Code 2:	Not reported
Additional Code 3:	Not reported
Additional Code 4:	Not reported
Additional Code 5:	Not reported
Year:	2016
Shipment Date:	20150326
Creation Date:	6/25/2015 22:16:05
Receipt Date:	20150402
Manifest ID:	007362417FLE
Gen EPA ID:	CAL000386599
Trans EPA ID:	MNS000110924
Trans Name:	STERICYCLE SPECIALTY WASTE SOLUTIONS INC
Trans 2 EPA ID:	CAD983649880
Trans 2 Name:	PSC ENVIRONMENTAL SERVICES LP
TSDf EPA ID:	CAD008364432
Trans Name:	RHO CHEM LLC
TSDf Alt EPA ID:	Not reported
TSDf Alt Name:	Not reported
Waste Code:	122
RCRA Code:	D002
Meth Code:	H141
Quantity Tons:	0.0105
Waste Quantity:	21
Quantity Unit:	P
Additional Code 1:	Not reported
Additional Code 2:	Not reported
Additional Code 3:	Not reported
Additional Code 4:	Not reported
Additional Code 5:	Not reported
Year:	2016
Shipment Date:	20150326
Creation Date:	6/25/2015 22:16:05
Receipt Date:	20150402
Manifest ID:	007362417FLE
Gen EPA ID:	CAL000386599
Trans EPA ID:	MNS000110924
Trans Name:	STERICYCLE SPECIALTY WASTE SOLUTIONS INC
Trans 2 EPA ID:	CAD983649880
Trans 2 Name:	PSC ENVIRONMENTAL SERVICES LP
TSDf EPA ID:	CAD008364432
Trans Name:	RHO CHEM LLC
TSDf Alt EPA ID:	Not reported
TSDf Alt Name:	Not reported
Waste Code:	141
RCRA Code:	Not reported
Meth Code:	H141
Quantity Tons:	0.339
Waste Quantity:	678
Quantity Unit:	P
Additional Code 1:	Not reported
Additional Code 2:	Not reported

Map ID  
Direction  
Distance  
Elevation

MAP FINDINGS

Site

Database(s)

EDR ID Number  
EPA ID Number

**MICHAEL'S STORE # 3049 (Continued)**

**S118233425**

Additional Code 3: Not reported  
Additional Code 4: Not reported  
Additional Code 5: Not reported

Name: DOLLAR TREE #04530  
Address: 3309 S BRISTOL ST STE A  
Address 2: Not reported  
City,State,Zip: SANTA ANA, CA 92704  
Year: 2016  
Gepaid: CAL000386599  
Contact: ANGELA JONES  
Telephone: 7573215761  
Mailing Name: Not reported  
Mailing Address: 500 VOLVO PKWY  
Gen County: 30  
Waste Category: Alkaline solution without metals pH >= 12.5  
TSD EPA ID: CAD008364432  
TSD County: 19  
Disposal Method: Storage, Bulking, And/Or Transfer Off Site--No Treatment/Reovery (H010-H129) Or (H131-H135)  
Tons: 0.0855

Additional Info:

Year: 2016  
Shipment Date: 20150923  
Creation Date: 5/24/2016 16:38:09  
Receipt Date: 20151012  
Manifest ID: 008444493FLE  
Gen EPA ID: CAL000386599  
Trans EPA ID: MNS000110924  
Trans Name: STERICYCLE SPECIALTY WASTE SOLUTIONS INC  
Trans 2 EPA ID: CAD008364432  
Trans 2 Name: RHO CHEM LLC  
TSD EPA ID: INR000110197  
Trans Name: STERICYCLE INC  
TSD EPA ID: Not reported  
TSD EPA Name: Not reported  
Waste Code: Not reported  
RCRA Code: Not reported  
Meth Code: H141  
Quantity Tons: 0.0005  
Waste Quantity: 1  
Quantity Unit: P  
Additional Code 1: Not reported  
Additional Code 2: Not reported  
Additional Code 3: Not reported  
Additional Code 4: Not reported  
Additional Code 5: Not reported

Year: 2016  
Shipment Date: 20150922  
Creation Date: 11/17/2015 22:15:24  
Receipt Date: 20150924  
Manifest ID: 008444494FLE  
Gen EPA ID: CAL000386599  
Trans EPA ID: MNS000110924  
Trans Name: STERICYCLE SPECIALTY WASTE SOLUTIONS INC

Map ID  
Direction  
Distance  
Elevation

MAP FINDINGS

Site

Database(s)

EDR ID Number  
EPA ID Number

**MICHAEL'S STORE # 3049 (Continued)**

**S118233425**

Trans 2 EPA ID:	CAD983649880
Trans 2 Name:	PSC ENVIRONMENTAL SERVICES LP
TSDf EPA ID:	CAD008364432
Trans Name:	RHO CHEM LLC
TSDf Alt EPA ID:	Not reported
TSDf Alt Name:	Not reported
Waste Code:	214
RCRA Code:	D001
Meth Code:	H141
Quantity Tons:	0.014
Waste Quantity:	28
Quantity Unit:	P
Additional Code 1:	Not reported
Additional Code 2:	Not reported
Additional Code 3:	Not reported
Additional Code 4:	Not reported
Additional Code 5:	Not reported
Year:	2016
Shipment Date:	20150922
Creation Date:	11/17/2015 22:15:24
Receipt Date:	20150924
Manifest ID:	008444494FLE
Gen EPA ID:	CAL000386599
Trans EPA ID:	MNS000110924
Trans Name:	STERICYCLE SPECIALTY WASTE SOLUTIONS INC
Trans 2 EPA ID:	CAD983649880
Trans 2 Name:	PSC ENVIRONMENTAL SERVICES LP
TSDf EPA ID:	CAD008364432
Trans Name:	RHO CHEM LLC
TSDf Alt EPA ID:	Not reported
TSDf Alt Name:	Not reported
Waste Code:	331
RCRA Code:	D001
Meth Code:	H141
Quantity Tons:	0.0005
Waste Quantity:	1
Quantity Unit:	P
Additional Code 1:	Not reported
Additional Code 2:	Not reported
Additional Code 3:	Not reported
Additional Code 4:	Not reported
Additional Code 5:	Not reported
Year:	2016
Shipment Date:	20150922
Creation Date:	11/17/2015 22:15:24
Receipt Date:	20150924
Manifest ID:	008444494FLE
Gen EPA ID:	CAL000386599
Trans EPA ID:	MNS000110924
Trans Name:	STERICYCLE SPECIALTY WASTE SOLUTIONS INC
Trans 2 EPA ID:	CAD983649880
Trans 2 Name:	PSC ENVIRONMENTAL SERVICES LP
TSDf EPA ID:	CAD008364432
Trans Name:	RHO CHEM LLC
TSDf Alt EPA ID:	Not reported

Map ID  
Direction  
Distance  
Elevation

MAP FINDINGS

Site

Database(s)

EDR ID Number  
EPA ID Number

**MICHAEL'S STORE # 3049 (Continued)**

**S118233425**

TSDf Alt Name:	Not reported
Waste Code:	214
RCRA Code:	D035
Meth Code:	H141
Quantity Tons:	0.014
Waste Quantity:	28
Quantity Unit:	P
Additional Code 1:	D001
Additional Code 2:	Not reported
Additional Code 3:	Not reported
Additional Code 4:	Not reported
Additional Code 5:	Not reported
Year:	2016
Shipment Date:	20150922
Creation Date:	11/17/2015 22:15:24
Receipt Date:	20150924
Manifest ID:	008444494FLE
Gen EPA ID:	CAL000386599
Trans EPA ID:	MNS000110924
Trans Name:	STERICYCLE SPECIALTY WASTE SOLUTIONS INC
Trans 2 EPA ID:	CAD983649880
Trans 2 Name:	PSC ENVIRONMENTAL SERVICES LP
TSDf EPA ID:	CAD008364432
Trans Name:	RHO CHEM LLC
TSDf Alt EPA ID:	Not reported
TSDf Alt Name:	Not reported
Waste Code:	122
RCRA Code:	D002
Meth Code:	H141
Quantity Tons:	0.01
Waste Quantity:	20
Quantity Unit:	P
Additional Code 1:	Not reported
Additional Code 2:	Not reported
Additional Code 3:	Not reported
Additional Code 4:	Not reported
Additional Code 5:	Not reported
Year:	2016
Shipment Date:	20150922
Creation Date:	Not reported
Receipt Date:	Not reported
Manifest ID:	008444494FLE
Gen EPA ID:	CAL000386599
Trans EPA ID:	MNS000110924
Trans Name:	STERICYCLE SPECIALTY WASTE SOLUTIONS INC
Trans 2 EPA ID:	CAD983649880
Trans 2 Name:	PSC ENVIRONMENTAL SERVICES LP
TSDf EPA ID:	CAD008364432
Trans Name:	RHO CHEM LLC
TSDf Alt EPA ID:	Not reported
TSDf Alt Name:	Not reported
Waste Code:	352
RCRA Code:	D001
Meth Code:	H141
Quantity Tons:	0.001

Map ID  
Direction  
Distance  
Elevation

MAP FINDINGS

Site

Database(s)

EDR ID Number  
EPA ID Number

**MICHAEL'S STORE # 3049 (Continued)**

**S118233425**

Waste Quantity:	2
Quantity Unit:	P
Additional Code 1:	Not reported
Additional Code 2:	Not reported
Additional Code 3:	Not reported
Additional Code 4:	Not reported
Additional Code 5:	Not reported
Year:	2016
Shipment Date:	20150922
Creation Date:	Not reported
Receipt Date:	Not reported
Manifest ID:	008444494FLE
Gen EPA ID:	CAL000386599
Trans EPA ID:	MNS000110924
Trans Name:	STERICYCLE SPECIALTY WASTE SOLUTIONS INC
Trans 2 EPA ID:	CAD983649880
Trans 2 Name:	PSC ENVIRONMENTAL SERVICES LP
TSDf EPA ID:	CAD008364432
Trans Name:	RHO CHEM LLC
TSDf Alt EPA ID:	Not reported
TSDf Alt Name:	Not reported
Waste Code:	131
RCRA Code:	D001
Meth Code:	H141
Quantity Tons:	0.001
Waste Quantity:	2
Quantity Unit:	P
Additional Code 1:	Not reported
Additional Code 2:	Not reported
Additional Code 3:	Not reported
Additional Code 4:	Not reported
Additional Code 5:	Not reported
Year:	2016
Shipment Date:	20150922
Creation Date:	Not reported
Receipt Date:	Not reported
Manifest ID:	008444494FLE
Gen EPA ID:	CAL000386599
Trans EPA ID:	MNS000110924
Trans Name:	STERICYCLE SPECIALTY WASTE SOLUTIONS INC
Trans 2 EPA ID:	CAD983649880
Trans 2 Name:	PSC ENVIRONMENTAL SERVICES LP
TSDf EPA ID:	CAD008364432
Trans Name:	RHO CHEM LLC
TSDf Alt EPA ID:	Not reported
TSDf Alt Name:	Not reported
Waste Code:	181
RCRA Code:	Not reported
Meth Code:	H141
Quantity Tons:	0.0105
Waste Quantity:	21
Quantity Unit:	P
Additional Code 1:	Not reported
Additional Code 2:	Not reported
Additional Code 3:	Not reported

Map ID  
Direction  
Distance  
Elevation

MAP FINDINGS

Site

Database(s)

EDR ID Number  
EPA ID Number

**MICHAEL'S STORE # 3049 (Continued)**

**S118233425**

Additional Code 4:	Not reported
Additional Code 5:	Not reported
Year:	2016
Shipment Date:	20150922
Creation Date:	Not reported
Receipt Date:	Not reported
Manifest ID:	008444494FLE
Gen EPA ID:	CAL000386599
Trans EPA ID:	MNS000110924
Trans Name:	STERICYCLE SPECIALTY WASTE SOLUTIONS INC
Trans 2 EPA ID:	CAD983649880
Trans 2 Name:	PSC ENVIRONMENTAL SERVICES LP
TSDf EPA ID:	CAD008364432
Trans Name:	RHO CHEM LLC
TSDf Alt EPA ID:	Not reported
TSDf Alt Name:	Not reported
Waste Code:	141
RCRA Code:	Not reported
Meth Code:	H141
Quantity Tons:	0.055
Waste Quantity:	110
Quantity Unit:	P
Additional Code 1:	Not reported
Additional Code 2:	Not reported
Additional Code 3:	Not reported
Additional Code 4:	Not reported
Additional Code 5:	Not reported
Year:	2016
Shipment Date:	20150922
Creation Date:	Not reported
Receipt Date:	Not reported
Manifest ID:	008444494FLE
Gen EPA ID:	CAL000386599
Trans EPA ID:	MNS000110924
Trans Name:	STERICYCLE SPECIALTY WASTE SOLUTIONS INC
Trans 2 EPA ID:	CAD983649880
Trans 2 Name:	PSC ENVIRONMENTAL SERVICES LP
TSDf EPA ID:	CAD008364432
Trans Name:	RHO CHEM LLC
TSDf Alt EPA ID:	Not reported
TSDf Alt Name:	Not reported
Waste Code:	141
RCRA Code:	Not reported
Meth Code:	H141
Quantity Tons:	0.0475
Waste Quantity:	95
Quantity Unit:	P
Additional Code 1:	Not reported
Additional Code 2:	Not reported
Additional Code 3:	Not reported
Additional Code 4:	Not reported
Additional Code 5:	Not reported
Year:	2016
Shipment Date:	20150326

Map ID  
Direction  
Distance  
Elevation

MAP FINDINGS

Site

Database(s)

EDR ID Number  
EPA ID Number

**MICHAEL'S STORE # 3049 (Continued)**

**S118233425**

Creation Date: 6/25/2015 22:16:05  
Receipt Date: 20150402  
Manifest ID: 007362417FLE  
Gen EPA ID: CAL000386599  
Trans EPA ID: MNS000110924  
Trans Name: STERICYCLE SPECIALTY WASTE SOLUTIONS INC  
Trans 2 EPA ID: CAD983649880  
Trans 2 Name: PSC ENVIRONMENTAL SERVICES LP  
TSDf EPA ID: CAD008364432  
Trans Name: RHO CHEM LLC  
TSDf Alt EPA ID: Not reported  
TSDf Alt Name: Not reported  
Waste Code: 214  
RCRA Code: D001  
Meth Code: H141  
Quantity Tons: 0.01  
Waste Quantity: 20  
Quantity Unit: P  
Additional Code 1: Not reported  
Additional Code 2: Not reported  
Additional Code 3: Not reported  
Additional Code 4: Not reported  
Additional Code 5: Not reported

Year: 2016  
Shipment Date: 20150326  
Creation Date: 6/25/2015 22:16:05  
Receipt Date: 20150402  
Manifest ID: 007362417FLE  
Gen EPA ID: CAL000386599  
Trans EPA ID: MNS000110924  
Trans Name: STERICYCLE SPECIALTY WASTE SOLUTIONS INC  
Trans 2 EPA ID: CAD983649880  
Trans 2 Name: PSC ENVIRONMENTAL SERVICES LP  
TSDf EPA ID: CAD008364432  
Trans Name: RHO CHEM LLC  
TSDf Alt EPA ID: Not reported  
TSDf Alt Name: Not reported  
Waste Code: 214  
RCRA Code: D035  
Meth Code: H141  
Quantity Tons: 0.0075  
Waste Quantity: 15  
Quantity Unit: P  
Additional Code 1: D001  
Additional Code 2: Not reported  
Additional Code 3: Not reported  
Additional Code 4: Not reported  
Additional Code 5: Not reported

Year: 2016  
Shipment Date: 20150326  
Creation Date: 6/25/2015 22:16:05  
Receipt Date: 20150402  
Manifest ID: 007362417FLE  
Gen EPA ID: CAL000386599  
Trans EPA ID: MNS000110924



Map ID  
Direction  
Distance  
Elevation

MAP FINDINGS

Site

Database(s)

EDR ID Number  
EPA ID Number

**MICHAEL'S STORE # 3049 (Continued)**

**S118233425**

Trans Name: STERICYCLE SPECIALTY WASTE SOLUTIONS INC  
Trans 2 EPA ID: CAD983649880  
Trans 2 Name: PSC ENVIRONMENTAL SERVICES LP  
TSDf EPA ID: CAD008364432  
Trans Name: RHO CHEM LLC  
TSDf Alt EPA ID: Not reported  
TSDf Alt Name: Not reported  
Waste Code: 122  
RCRA Code: D002  
Meth Code: H141  
Quantity Tons: 0.0105  
Waste Quantity: 21  
Quantity Unit: P  
Additional Code 1: Not reported  
Additional Code 2: Not reported  
Additional Code 3: Not reported  
Additional Code 4: Not reported  
Additional Code 5: Not reported

Year: 2016  
Shipment Date: 20150326  
Creation Date: 6/25/2015 22:16:05  
Receipt Date: 20150402  
Manifest ID: 007362417FLE  
Gen EPA ID: CAL000386599  
Trans EPA ID: MNS000110924  
Trans Name: STERICYCLE SPECIALTY WASTE SOLUTIONS INC  
Trans 2 EPA ID: CAD983649880  
Trans 2 Name: PSC ENVIRONMENTAL SERVICES LP  
TSDf EPA ID: CAD008364432  
Trans Name: RHO CHEM LLC  
TSDf Alt EPA ID: Not reported  
TSDf Alt Name: Not reported  
Waste Code: 141  
RCRA Code: Not reported  
Meth Code: H141  
Quantity Tons: 0.339  
Waste Quantity: 678  
Quantity Unit: P  
Additional Code 1: Not reported  
Additional Code 2: Not reported  
Additional Code 3: Not reported  
Additional Code 4: Not reported  
Additional Code 5: Not reported

Name: DOLLAR TREE #04530  
Address: 3309 S BRISTOL ST STE A  
Address 2: Not reported  
City,State,Zip: SANTA ANA, CA 92704  
Year: 2016  
Gepaid: CAL000386599  
Contact: ANGELA JONES  
Telephone: 7573215761  
Mailing Name: Not reported  
Mailing Address: 500 VOLVO PKWY  
Gen County: 30

Map ID  
Direction  
Distance  
Elevation

MAP FINDINGS

Site

Database(s)

EDR ID Number  
EPA ID Number

**MICHAEL'S STORE # 3049 (Continued)**

**S118233425**

Waste Category: Other inorganic solid waste  
TSD EPA ID: CAD008364432  
TSD County: 19  
Disposal Method: Storage, Bulking, And/Or Transfer Off Site--No Treatment/Reovery (H010-H129) Or (H131-H135)  
Tons: 0.005

Additional Info:

Year: 2016  
Shipment Date: 20150923  
Creation Date: 5/24/2016 16:38:09  
Receipt Date: 20151012  
Manifest ID: 008444493FLE  
Gen EPA ID: CAL000386599  
Trans EPA ID: MNS000110924  
Trans Name: STERICYCLE SPECIALTY WASTE SOLUTIONS INC  
Trans 2 EPA ID: CAD008364432  
Trans 2 Name: RHO CHEM LLC  
TSD EPA ID: INR000110197  
Trans Name: STERICYCLE INC  
TSD Alt EPA ID: Not reported  
TSD Alt Name: Not reported  
Waste Code: Not reported  
RCRA Code: Not reported  
Meth Code: H141  
Quantity Tons: 0.0005  
Waste Quantity: 1  
Quantity Unit: P  
Additional Code 1: Not reported  
Additional Code 2: Not reported  
Additional Code 3: Not reported  
Additional Code 4: Not reported  
Additional Code 5: Not reported

Year: 2016  
Shipment Date: 20150922  
Creation Date: 11/17/2015 22:15:24  
Receipt Date: 20150924  
Manifest ID: 008444494FLE  
Gen EPA ID: CAL000386599  
Trans EPA ID: MNS000110924  
Trans Name: STERICYCLE SPECIALTY WASTE SOLUTIONS INC  
Trans 2 EPA ID: CAD983649880  
Trans 2 Name: PSC ENVIRONMENTAL SERVICES LP  
TSD EPA ID: CAD008364432  
Trans Name: RHO CHEM LLC  
TSD Alt EPA ID: Not reported  
TSD Alt Name: Not reported  
Waste Code: 214  
RCRA Code: D001  
Meth Code: H141  
Quantity Tons: 0.014  
Waste Quantity: 28  
Quantity Unit: P  
Additional Code 1: Not reported  
Additional Code 2: Not reported  
Additional Code 3: Not reported  
Additional Code 4: Not reported

Map ID  
Direction  
Distance  
Elevation

MAP FINDINGS

Site

Database(s)

EDR ID Number  
EPA ID Number

**MICHAEL'S STORE # 3049 (Continued)**

**S118233425**

Additional Code 5:	Not reported
Year:	2016
Shipment Date:	20150922
Creation Date:	11/17/2015 22:15:24
Receipt Date:	20150924
Manifest ID:	008444494FLE
Gen EPA ID:	CAL000386599
Trans EPA ID:	MNS000110924
Trans Name:	STERICYCLE SPECIALTY WASTE SOLUTIONS INC
Trans 2 EPA ID:	CAD983649880
Trans 2 Name:	PSC ENVIRONMENTAL SERVICES LP
TSDf EPA ID:	CAD008364432
Trans Name:	RHO CHEM LLC
TSDf Alt EPA ID:	Not reported
TSDf Alt Name:	Not reported
Waste Code:	331
RCRA Code:	D001
Meth Code:	H141
Quantity Tons:	0.0005
Waste Quantity:	1
Quantity Unit:	P
Additional Code 1:	Not reported
Additional Code 2:	Not reported
Additional Code 3:	Not reported
Additional Code 4:	Not reported
Additional Code 5:	Not reported
Year:	2016
Shipment Date:	20150922
Creation Date:	11/17/2015 22:15:24
Receipt Date:	20150924
Manifest ID:	008444494FLE
Gen EPA ID:	CAL000386599
Trans EPA ID:	MNS000110924
Trans Name:	STERICYCLE SPECIALTY WASTE SOLUTIONS INC
Trans 2 EPA ID:	CAD983649880
Trans 2 Name:	PSC ENVIRONMENTAL SERVICES LP
TSDf EPA ID:	CAD008364432
Trans Name:	RHO CHEM LLC
TSDf Alt EPA ID:	Not reported
TSDf Alt Name:	Not reported
Waste Code:	214
RCRA Code:	D035
Meth Code:	H141
Quantity Tons:	0.014
Waste Quantity:	28
Quantity Unit:	P
Additional Code 1:	D001
Additional Code 2:	Not reported
Additional Code 3:	Not reported
Additional Code 4:	Not reported
Additional Code 5:	Not reported
Year:	2016
Shipment Date:	20150922
Creation Date:	11/17/2015 22:15:24

Map ID  
Direction  
Distance  
Elevation

MAP FINDINGS

Site

Database(s)

EDR ID Number  
EPA ID Number

**MICHAEL'S STORE # 3049 (Continued)**

**S118233425**

Receipt Date: 20150924  
Manifest ID: 008444494FLE  
Gen EPA ID: CAL000386599  
Trans EPA ID: MNS000110924  
Trans Name: STERICYCLE SPECIALTY WASTE SOLUTIONS INC  
Trans 2 EPA ID: CAD983649880  
Trans 2 Name: PSC ENVIRONMENTAL SERVICES LP  
TSDf EPA ID: CAD008364432  
Trans Name: RHO CHEM LLC  
TSDf Alt EPA ID: Not reported  
TSDf Alt Name: Not reported  
Waste Code: 122  
RCRA Code: D002  
Meth Code: H141  
Quantity Tons: 0.01  
Waste Quantity: 20  
Quantity Unit: P  
Additional Code 1: Not reported  
Additional Code 2: Not reported  
Additional Code 3: Not reported  
Additional Code 4: Not reported  
Additional Code 5: Not reported

Year: 2016  
Shipment Date: 20150922  
Creation Date: Not reported  
Receipt Date: Not reported  
Manifest ID: 008444494FLE  
Gen EPA ID: CAL000386599  
Trans EPA ID: MNS000110924  
Trans Name: STERICYCLE SPECIALTY WASTE SOLUTIONS INC  
Trans 2 EPA ID: CAD983649880  
Trans 2 Name: PSC ENVIRONMENTAL SERVICES LP  
TSDf EPA ID: CAD008364432  
Trans Name: RHO CHEM LLC  
TSDf Alt EPA ID: Not reported  
TSDf Alt Name: Not reported  
Waste Code: 352  
RCRA Code: D001  
Meth Code: H141  
Quantity Tons: 0.001  
Waste Quantity: 2  
Quantity Unit: P  
Additional Code 1: Not reported  
Additional Code 2: Not reported  
Additional Code 3: Not reported  
Additional Code 4: Not reported  
Additional Code 5: Not reported

Year: 2016  
Shipment Date: 20150922  
Creation Date: Not reported  
Receipt Date: Not reported  
Manifest ID: 008444494FLE  
Gen EPA ID: CAL000386599  
Trans EPA ID: MNS000110924  
Trans Name: STERICYCLE SPECIALTY WASTE SOLUTIONS INC

Map ID  
Direction  
Distance  
Elevation

MAP FINDINGS

Site

Database(s)

EDR ID Number  
EPA ID Number

**MICHAEL'S STORE # 3049 (Continued)**

**S118233425**

Trans 2 EPA ID:	CAD983649880
Trans 2 Name:	PSC ENVIRONMENTAL SERVICES LP
TSDf EPA ID:	CAD008364432
Trans Name:	RHO CHEM LLC
TSDf Alt EPA ID:	Not reported
TSDf Alt Name:	Not reported
Waste Code:	131
RCRA Code:	D001
Meth Code:	H141
Quantity Tons:	0.001
Waste Quantity:	2
Quantity Unit:	P
Additional Code 1:	Not reported
Additional Code 2:	Not reported
Additional Code 3:	Not reported
Additional Code 4:	Not reported
Additional Code 5:	Not reported
Year:	2016
Shipment Date:	20150922
Creation Date:	Not reported
Receipt Date:	Not reported
Manifest ID:	008444494FLE
Gen EPA ID:	CAL000386599
Trans EPA ID:	MNS000110924
Trans Name:	STERICYCLE SPECIALTY WASTE SOLUTIONS INC
Trans 2 EPA ID:	CAD983649880
Trans 2 Name:	PSC ENVIRONMENTAL SERVICES LP
TSDf EPA ID:	CAD008364432
Trans Name:	RHO CHEM LLC
TSDf Alt EPA ID:	Not reported
TSDf Alt Name:	Not reported
Waste Code:	181
RCRA Code:	Not reported
Meth Code:	H141
Quantity Tons:	0.0105
Waste Quantity:	21
Quantity Unit:	P
Additional Code 1:	Not reported
Additional Code 2:	Not reported
Additional Code 3:	Not reported
Additional Code 4:	Not reported
Additional Code 5:	Not reported
Year:	2016
Shipment Date:	20150922
Creation Date:	Not reported
Receipt Date:	Not reported
Manifest ID:	008444494FLE
Gen EPA ID:	CAL000386599
Trans EPA ID:	MNS000110924
Trans Name:	STERICYCLE SPECIALTY WASTE SOLUTIONS INC
Trans 2 EPA ID:	CAD983649880
Trans 2 Name:	PSC ENVIRONMENTAL SERVICES LP
TSDf EPA ID:	CAD008364432
Trans Name:	RHO CHEM LLC
TSDf Alt EPA ID:	Not reported

Map ID  
Direction  
Distance  
Elevation

MAP FINDINGS

Site

Database(s)

EDR ID Number  
EPA ID Number

**MICHAEL'S STORE # 3049 (Continued)**

**S118233425**

TSDf Alt Name:	Not reported
Waste Code:	141
RCRA Code:	Not reported
Meth Code:	H141
Quantity Tons:	0.055
Waste Quantity:	110
Quantity Unit:	P
Additional Code 1:	Not reported
Additional Code 2:	Not reported
Additional Code 3:	Not reported
Additional Code 4:	Not reported
Additional Code 5:	Not reported
Year:	2016
Shipment Date:	20150922
Creation Date:	Not reported
Receipt Date:	Not reported
Manifest ID:	008444494FLE
Gen EPA ID:	CAL000386599
Trans EPA ID:	MNS000110924
Trans Name:	STERICYCLE SPECIALTY WASTE SOLUTIONS INC
Trans 2 EPA ID:	CAD983649880
Trans 2 Name:	PSC ENVIRONMENTAL SERVICES LP
TSDf EPA ID:	CAD008364432
Trans Name:	RHO CHEM LLC
TSDf Alt EPA ID:	Not reported
TSDf Alt Name:	Not reported
Waste Code:	141
RCRA Code:	Not reported
Meth Code:	H141
Quantity Tons:	0.0475
Waste Quantity:	95
Quantity Unit:	P
Additional Code 1:	Not reported
Additional Code 2:	Not reported
Additional Code 3:	Not reported
Additional Code 4:	Not reported
Additional Code 5:	Not reported
Year:	2016
Shipment Date:	20150326
Creation Date:	6/25/2015 22:16:05
Receipt Date:	20150402
Manifest ID:	007362417FLE
Gen EPA ID:	CAL000386599
Trans EPA ID:	MNS000110924
Trans Name:	STERICYCLE SPECIALTY WASTE SOLUTIONS INC
Trans 2 EPA ID:	CAD983649880
Trans 2 Name:	PSC ENVIRONMENTAL SERVICES LP
TSDf EPA ID:	CAD008364432
Trans Name:	RHO CHEM LLC
TSDf Alt EPA ID:	Not reported
TSDf Alt Name:	Not reported
Waste Code:	214
RCRA Code:	D001
Meth Code:	H141
Quantity Tons:	0.01

Map ID  
Direction  
Distance  
Elevation

MAP FINDINGS

Site

Database(s)

EDR ID Number  
EPA ID Number

**MICHAEL'S STORE # 3049 (Continued)**

**S118233425**

Waste Quantity:	20
Quantity Unit:	P
Additional Code 1:	Not reported
Additional Code 2:	Not reported
Additional Code 3:	Not reported
Additional Code 4:	Not reported
Additional Code 5:	Not reported
Year:	2016
Shipment Date:	20150326
Creation Date:	6/25/2015 22:16:05
Receipt Date:	20150402
Manifest ID:	007362417FLE
Gen EPA ID:	CAL000386599
Trans EPA ID:	MNS000110924
Trans Name:	STERICYCLE SPECIALTY WASTE SOLUTIONS INC
Trans 2 EPA ID:	CAD983649880
Trans 2 Name:	PSC ENVIRONMENTAL SERVICES LP
TSDf EPA ID:	CAD008364432
Trans Name:	RHO CHEM LLC
TSDf Alt EPA ID:	Not reported
TSDf Alt Name:	Not reported
Waste Code:	214
RCRA Code:	D035
Meth Code:	H141
Quantity Tons:	0.0075
Waste Quantity:	15
Quantity Unit:	P
Additional Code 1:	D001
Additional Code 2:	Not reported
Additional Code 3:	Not reported
Additional Code 4:	Not reported
Additional Code 5:	Not reported
Year:	2016
Shipment Date:	20150326
Creation Date:	6/25/2015 22:16:05
Receipt Date:	20150402
Manifest ID:	007362417FLE
Gen EPA ID:	CAL000386599
Trans EPA ID:	MNS000110924
Trans Name:	STERICYCLE SPECIALTY WASTE SOLUTIONS INC
Trans 2 EPA ID:	CAD983649880
Trans 2 Name:	PSC ENVIRONMENTAL SERVICES LP
TSDf EPA ID:	CAD008364432
Trans Name:	RHO CHEM LLC
TSDf Alt EPA ID:	Not reported
TSDf Alt Name:	Not reported
Waste Code:	122
RCRA Code:	D002
Meth Code:	H141
Quantity Tons:	0.0105
Waste Quantity:	21
Quantity Unit:	P
Additional Code 1:	Not reported
Additional Code 2:	Not reported
Additional Code 3:	Not reported

Map ID  
Direction  
Distance  
Elevation

MAP FINDINGS

Site

Database(s)

EDR ID Number  
EPA ID Number

**MICHAEL'S STORE # 3049 (Continued)**

**S118233425**

Additional Code 4:	Not reported
Additional Code 5:	Not reported
Year:	2016
Shipment Date:	20150326
Creation Date:	6/25/2015 22:16:05
Receipt Date:	20150402
Manifest ID:	007362417FLE
Gen EPA ID:	CAL000386599
Trans EPA ID:	MNS000110924
Trans Name:	STERICYCLE SPECIALTY WASTE SOLUTIONS INC
Trans 2 EPA ID:	CAD983649880
Trans 2 Name:	PSC ENVIRONMENTAL SERVICES LP
TSD EPA ID:	CAD008364432
Trans Name:	RHO CHEM LLC
TSD EPA ID:	Not reported
TSD Name:	Not reported
Waste Code:	141
RCRA Code:	Not reported
Meth Code:	H141
Quantity Tons:	0.339
Waste Quantity:	678
Quantity Unit:	P
Additional Code 1:	Not reported
Additional Code 2:	Not reported
Additional Code 3:	Not reported
Additional Code 4:	Not reported
Additional Code 5:	Not reported
Name:	DOLLAR TREE #04530
Address:	3309 S BRISTOL ST STE A
Address 2:	Not reported
City,State,Zip:	SANTA ANA, CA 92704
Year:	2016
Gepaid:	CAL000386599
Contact:	ANGELA JONES
Telephone:	7573215761
Mailing Name:	Not reported
Mailing Address:	500 VOLVO PKWY
Gen County:	30
Waste Category:	Unspecified solvent mixture
TSD EPA ID:	CAD008364432
TSD County:	19
Disposal Method:	Storage, Bulking, And/Or Transfer Off Site--No Treatment/Reovery (H010-H129) Or (H131-H135)
Tons:	0.009
Additional Info:	
Year:	2016
Shipment Date:	20150923
Creation Date:	5/24/2016 16:38:09
Receipt Date:	20151012
Manifest ID:	008444493FLE
Gen EPA ID:	CAL000386599
Trans EPA ID:	MNS000110924
Trans Name:	STERICYCLE SPECIALTY WASTE SOLUTIONS INC
Trans 2 EPA ID:	CAD008364432



Map ID  
Direction  
Distance  
Elevation

MAP FINDINGS

Site

Database(s)

EDR ID Number  
EPA ID Number

**MICHAEL'S STORE # 3049 (Continued)**

**S118233425**

Trans 2 Name:	RHO CHEM LLC
TSDf EPA ID:	INR000110197
Trans Name:	STERICYCLE INC
TSDf Alt EPA ID:	Not reported
TSDf Alt Name:	Not reported
Waste Code:	Not reported
RCRA Code:	Not reported
Meth Code:	H141
Quantity Tons:	0.0005
Waste Quantity:	1
Quantity Unit:	P
Additional Code 1:	Not reported
Additional Code 2:	Not reported
Additional Code 3:	Not reported
Additional Code 4:	Not reported
Additional Code 5:	Not reported
Year:	2016
Shipment Date:	20150922
Creation Date:	11/17/2015 22:15:24
Receipt Date:	20150924
Manifest ID:	008444494FLE
Gen EPA ID:	CAL000386599
Trans EPA ID:	MNS000110924
Trans Name:	STERICYCLE SPECIALTY WASTE SOLUTIONS INC
Trans 2 EPA ID:	CAD983649880
Trans 2 Name:	PSC ENVIRONMENTAL SERVICES LP
TSDf EPA ID:	CAD008364432
Trans Name:	RHO CHEM LLC
TSDf Alt EPA ID:	Not reported
TSDf Alt Name:	Not reported
Waste Code:	214
RCRA Code:	D001
Meth Code:	H141
Quantity Tons:	0.014
Waste Quantity:	28
Quantity Unit:	P
Additional Code 1:	Not reported
Additional Code 2:	Not reported
Additional Code 3:	Not reported
Additional Code 4:	Not reported
Additional Code 5:	Not reported
Year:	2016
Shipment Date:	20150922
Creation Date:	11/17/2015 22:15:24
Receipt Date:	20150924
Manifest ID:	008444494FLE
Gen EPA ID:	CAL000386599
Trans EPA ID:	MNS000110924
Trans Name:	STERICYCLE SPECIALTY WASTE SOLUTIONS INC
Trans 2 EPA ID:	CAD983649880
Trans 2 Name:	PSC ENVIRONMENTAL SERVICES LP
TSDf EPA ID:	CAD008364432
Trans Name:	RHO CHEM LLC
TSDf Alt EPA ID:	Not reported
TSDf Alt Name:	Not reported

Map ID  
Direction  
Distance  
Elevation

MAP FINDINGS

Site

Database(s)

EDR ID Number  
EPA ID Number

**MICHAEL'S STORE # 3049 (Continued)**

**S118233425**

Waste Code:	331
RCRA Code:	D001
Meth Code:	H141
Quantity Tons:	0.0005
Waste Quantity:	1
Quantity Unit:	P
Additional Code 1:	Not reported
Additional Code 2:	Not reported
Additional Code 3:	Not reported
Additional Code 4:	Not reported
Additional Code 5:	Not reported
Year:	2016
Shipment Date:	20150922
Creation Date:	11/17/2015 22:15:24
Receipt Date:	20150924
Manifest ID:	008444494FLE
Gen EPA ID:	CAL000386599
Trans EPA ID:	MNS000110924
Trans Name:	STERICYCLE SPECIALTY WASTE SOLUTIONS INC
Trans 2 EPA ID:	CAD983649880
Trans 2 Name:	PSC ENVIRONMENTAL SERVICES LP
TSDf EPA ID:	CAD008364432
Trans Name:	RHO CHEM LLC
TSDf Alt EPA ID:	Not reported
TSDf Alt Name:	Not reported
Waste Code:	214
RCRA Code:	D035
Meth Code:	H141
Quantity Tons:	0.014
Waste Quantity:	28
Quantity Unit:	P
Additional Code 1:	D001
Additional Code 2:	Not reported
Additional Code 3:	Not reported
Additional Code 4:	Not reported
Additional Code 5:	Not reported
Year:	2016
Shipment Date:	20150922
Creation Date:	11/17/2015 22:15:24
Receipt Date:	20150924
Manifest ID:	008444494FLE
Gen EPA ID:	CAL000386599
Trans EPA ID:	MNS000110924
Trans Name:	STERICYCLE SPECIALTY WASTE SOLUTIONS INC
Trans 2 EPA ID:	CAD983649880
Trans 2 Name:	PSC ENVIRONMENTAL SERVICES LP
TSDf EPA ID:	CAD008364432
Trans Name:	RHO CHEM LLC
TSDf Alt EPA ID:	Not reported
TSDf Alt Name:	Not reported
Waste Code:	122
RCRA Code:	D002
Meth Code:	H141
Quantity Tons:	0.01
Waste Quantity:	20

Map ID  
Direction  
Distance  
Elevation

MAP FINDINGS

Site

Database(s)

EDR ID Number  
EPA ID Number

**MICHAEL'S STORE # 3049 (Continued)**

**S118233425**

Quantity Unit:	P
Additional Code 1:	Not reported
Additional Code 2:	Not reported
Additional Code 3:	Not reported
Additional Code 4:	Not reported
Additional Code 5:	Not reported
Year:	2016
Shipment Date:	20150922
Creation Date:	Not reported
Receipt Date:	Not reported
Manifest ID:	008444494FLE
Gen EPA ID:	CAL000386599
Trans EPA ID:	MNS000110924
Trans Name:	STERICYCLE SPECIALTY WASTE SOLUTIONS INC
Trans 2 EPA ID:	CAD983649880
Trans 2 Name:	PSC ENVIRONMENTAL SERVICES LP
TSDf EPA ID:	CAD008364432
Trans Name:	RHO CHEM LLC
TSDf Alt EPA ID:	Not reported
TSDf Alt Name:	Not reported
Waste Code:	352
RCRA Code:	D001
Meth Code:	H141
Quantity Tons:	0.001
Waste Quantity:	2
Quantity Unit:	P
Additional Code 1:	Not reported
Additional Code 2:	Not reported
Additional Code 3:	Not reported
Additional Code 4:	Not reported
Additional Code 5:	Not reported
Year:	2016
Shipment Date:	20150922
Creation Date:	Not reported
Receipt Date:	Not reported
Manifest ID:	008444494FLE
Gen EPA ID:	CAL000386599
Trans EPA ID:	MNS000110924
Trans Name:	STERICYCLE SPECIALTY WASTE SOLUTIONS INC
Trans 2 EPA ID:	CAD983649880
Trans 2 Name:	PSC ENVIRONMENTAL SERVICES LP
TSDf EPA ID:	CAD008364432
Trans Name:	RHO CHEM LLC
TSDf Alt EPA ID:	Not reported
TSDf Alt Name:	Not reported
Waste Code:	131
RCRA Code:	D001
Meth Code:	H141
Quantity Tons:	0.001
Waste Quantity:	2
Quantity Unit:	P
Additional Code 1:	Not reported
Additional Code 2:	Not reported
Additional Code 3:	Not reported
Additional Code 4:	Not reported

Map ID  
Direction  
Distance  
Elevation

MAP FINDINGS

Site

Database(s)

EDR ID Number  
EPA ID Number

**MICHAEL'S STORE # 3049 (Continued)**

**S118233425**

Additional Code 5:	Not reported
Year:	2016
Shipment Date:	20150922
Creation Date:	Not reported
Receipt Date:	Not reported
Manifest ID:	008444494FLE
Gen EPA ID:	CAL000386599
Trans EPA ID:	MNS000110924
Trans Name:	STERICYCLE SPECIALTY WASTE SOLUTIONS INC
Trans 2 EPA ID:	CAD983649880
Trans 2 Name:	PSC ENVIRONMENTAL SERVICES LP
TSDf EPA ID:	CAD008364432
Trans Name:	RHO CHEM LLC
TSDf Alt EPA ID:	Not reported
TSDf Alt Name:	Not reported
Waste Code:	181
RCRA Code:	Not reported
Meth Code:	H141
Quantity Tons:	0.0105
Waste Quantity:	21
Quantity Unit:	P
Additional Code 1:	Not reported
Additional Code 2:	Not reported
Additional Code 3:	Not reported
Additional Code 4:	Not reported
Additional Code 5:	Not reported
Year:	2016
Shipment Date:	20150922
Creation Date:	Not reported
Receipt Date:	Not reported
Manifest ID:	008444494FLE
Gen EPA ID:	CAL000386599
Trans EPA ID:	MNS000110924
Trans Name:	STERICYCLE SPECIALTY WASTE SOLUTIONS INC
Trans 2 EPA ID:	CAD983649880
Trans 2 Name:	PSC ENVIRONMENTAL SERVICES LP
TSDf EPA ID:	CAD008364432
Trans Name:	RHO CHEM LLC
TSDf Alt EPA ID:	Not reported
TSDf Alt Name:	Not reported
Waste Code:	141
RCRA Code:	Not reported
Meth Code:	H141
Quantity Tons:	0.055
Waste Quantity:	110
Quantity Unit:	P
Additional Code 1:	Not reported
Additional Code 2:	Not reported
Additional Code 3:	Not reported
Additional Code 4:	Not reported
Additional Code 5:	Not reported
Year:	2016
Shipment Date:	20150922
Creation Date:	Not reported

Map ID  
Direction  
Distance  
Elevation

MAP FINDINGS

Site

Database(s)

EDR ID Number  
EPA ID Number

**MICHAEL'S STORE # 3049 (Continued)**

**S118233425**

Receipt Date: Not reported  
Manifest ID: 008444494FLE  
Gen EPA ID: CAL000386599  
Trans EPA ID: MNS000110924  
Trans Name: STERICYCLE SPECIALTY WASTE SOLUTIONS INC  
Trans 2 EPA ID: CAD983649880  
Trans 2 Name: PSC ENVIRONMENTAL SERVICES LP  
TSDf EPA ID: CAD008364432  
Trans Name: RHO CHEM LLC  
TSDf Alt EPA ID: Not reported  
TSDf Alt Name: Not reported  
Waste Code: 141  
RCRA Code: Not reported  
Meth Code: H141  
Quantity Tons: 0.0475  
Waste Quantity: 95  
Quantity Unit: P  
Additional Code 1: Not reported  
Additional Code 2: Not reported  
Additional Code 3: Not reported  
Additional Code 4: Not reported  
Additional Code 5: Not reported

Year: 2016  
Shipment Date: 20150326  
Creation Date: 6/25/2015 22:16:05  
Receipt Date: 20150402  
Manifest ID: 007362417FLE  
Gen EPA ID: CAL000386599  
Trans EPA ID: MNS000110924  
Trans Name: STERICYCLE SPECIALTY WASTE SOLUTIONS INC  
Trans 2 EPA ID: CAD983649880  
Trans 2 Name: PSC ENVIRONMENTAL SERVICES LP  
TSDf EPA ID: CAD008364432  
Trans Name: RHO CHEM LLC  
TSDf Alt EPA ID: Not reported  
TSDf Alt Name: Not reported  
Waste Code: 214  
RCRA Code: D001  
Meth Code: H141  
Quantity Tons: 0.01  
Waste Quantity: 20  
Quantity Unit: P  
Additional Code 1: Not reported  
Additional Code 2: Not reported  
Additional Code 3: Not reported  
Additional Code 4: Not reported  
Additional Code 5: Not reported

Year: 2016  
Shipment Date: 20150326  
Creation Date: 6/25/2015 22:16:05  
Receipt Date: 20150402  
Manifest ID: 007362417FLE  
Gen EPA ID: CAL000386599  
Trans EPA ID: MNS000110924  
Trans Name: STERICYCLE SPECIALTY WASTE SOLUTIONS INC

Map ID  
Direction  
Distance  
Elevation

MAP FINDINGS

Site

Database(s)

EDR ID Number  
EPA ID Number

**MICHAEL'S STORE # 3049 (Continued)**

**S118233425**

Trans 2 EPA ID:	CAD983649880
Trans 2 Name:	PSC ENVIRONMENTAL SERVICES LP
TSDf EPA ID:	CAD008364432
Trans Name:	RHO CHEM LLC
TSDf Alt EPA ID:	Not reported
TSDf Alt Name:	Not reported
Waste Code:	214
RCRA Code:	D035
Meth Code:	H141
Quantity Tons:	0.0075
Waste Quantity:	15
Quantity Unit:	P
Additional Code 1:	D001
Additional Code 2:	Not reported
Additional Code 3:	Not reported
Additional Code 4:	Not reported
Additional Code 5:	Not reported
Year:	2016
Shipment Date:	20150326
Creation Date:	6/25/2015 22:16:05
Receipt Date:	20150402
Manifest ID:	007362417FLE
Gen EPA ID:	CAL000386599
Trans EPA ID:	MNS000110924
Trans Name:	STERICYCLE SPECIALTY WASTE SOLUTIONS INC
Trans 2 EPA ID:	CAD983649880
Trans 2 Name:	PSC ENVIRONMENTAL SERVICES LP
TSDf EPA ID:	CAD008364432
Trans Name:	RHO CHEM LLC
TSDf Alt EPA ID:	Not reported
TSDf Alt Name:	Not reported
Waste Code:	122
RCRA Code:	D002
Meth Code:	H141
Quantity Tons:	0.0105
Waste Quantity:	21
Quantity Unit:	P
Additional Code 1:	Not reported
Additional Code 2:	Not reported
Additional Code 3:	Not reported
Additional Code 4:	Not reported
Additional Code 5:	Not reported
Year:	2016
Shipment Date:	20150326
Creation Date:	6/25/2015 22:16:05
Receipt Date:	20150402
Manifest ID:	007362417FLE
Gen EPA ID:	CAL000386599
Trans EPA ID:	MNS000110924
Trans Name:	STERICYCLE SPECIALTY WASTE SOLUTIONS INC
Trans 2 EPA ID:	CAD983649880
Trans 2 Name:	PSC ENVIRONMENTAL SERVICES LP
TSDf EPA ID:	CAD008364432
Trans Name:	RHO CHEM LLC
TSDf Alt EPA ID:	Not reported

Map ID  
Direction  
Distance  
Elevation

MAP FINDINGS

Site

Database(s)

EDR ID Number  
EPA ID Number

**MICHAEL'S STORE # 3049 (Continued)**

**S118233425**

TSDF Alt Name: Not reported  
Waste Code: 141  
RCRA Code: Not reported  
Meth Code: H141  
Quantity Tons: 0.339  
Waste Quantity: 678  
Quantity Unit: P  
Additional Code 1: Not reported  
Additional Code 2: Not reported  
Additional Code 3: Not reported  
Additional Code 4: Not reported  
Additional Code 5: Not reported

Name: DOLLAR TREE #04530  
Address: 3309 S BRISTOL ST STE A  
Address 2: Not reported  
City,State,Zip: SANTA ANA, CA 92704  
Year: 2016  
Gepaid: CAL000386599  
Contact: ANGELA JONES  
Telephone: 7573215761  
Mailing Name: Not reported  
Mailing Address: 500 VOLVO PKWY  
Gen County: 30  
Waste Category: Off-specification, aged or surplus organics  
TSD EPA ID: CAD008364432  
TSD County: 19  
Disposal Method: Storage, Bulking, And/Or Transfer Off Site--No Treatment/Reovery (H010-H129) Or (H131-H135)  
Tons: 0.0835

Additional Info:

Year: 2016  
Shipment Date: 20150923  
Creation Date: 5/24/2016 16:38:09  
Receipt Date: 20151012  
Manifest ID: 008444493FLE  
Gen EPA ID: CAL000386599  
Trans EPA ID: MNS000110924  
Trans Name: STERICYCLE SPECIALTY WASTE SOLUTIONS INC  
Trans 2 EPA ID: CAD008364432  
Trans 2 Name: RHO CHEM LLC  
TSDF EPA ID: INR000110197  
Trans Name: STERICYCLE INC  
TSDF Alt EPA ID: Not reported  
TSDF Alt Name: Not reported  
Waste Code: Not reported  
RCRA Code: Not reported  
Meth Code: H141  
Quantity Tons: 0.0005  
Waste Quantity: 1  
Quantity Unit: P  
Additional Code 1: Not reported  
Additional Code 2: Not reported  
Additional Code 3: Not reported  
Additional Code 4: Not reported  
Additional Code 5: Not reported

Map ID  
Direction  
Distance  
Elevation

MAP FINDINGS

Site

Database(s)

EDR ID Number  
EPA ID Number

**MICHAEL'S STORE # 3049 (Continued)**

**S118233425**

Year: 2016  
Shipment Date: 20150922  
Creation Date: 11/17/2015 22:15:24  
Receipt Date: 20150924  
Manifest ID: 008444494FLE  
Gen EPA ID: CAL000386599  
Trans EPA ID: MNS000110924  
Trans Name: STERICYCLE SPECIALTY WASTE SOLUTIONS INC  
Trans 2 EPA ID: CAD983649880  
Trans 2 Name: PSC ENVIRONMENTAL SERVICES LP  
TSDf EPA ID: CAD008364432  
Trans Name: RHO CHEM LLC  
TSDf Alt EPA ID: Not reported  
TSDf Alt Name: Not reported  
Waste Code: 214  
RCRA Code: D001  
Meth Code: H141  
Quantity Tons: 0.014  
Waste Quantity: 28  
Quantity Unit: P  
Additional Code 1: Not reported  
Additional Code 2: Not reported  
Additional Code 3: Not reported  
Additional Code 4: Not reported  
Additional Code 5: Not reported

Year: 2016  
Shipment Date: 20150922  
Creation Date: 11/17/2015 22:15:24  
Receipt Date: 20150924  
Manifest ID: 008444494FLE  
Gen EPA ID: CAL000386599  
Trans EPA ID: MNS000110924  
Trans Name: STERICYCLE SPECIALTY WASTE SOLUTIONS INC  
Trans 2 EPA ID: CAD983649880  
Trans 2 Name: PSC ENVIRONMENTAL SERVICES LP  
TSDf EPA ID: CAD008364432  
Trans Name: RHO CHEM LLC  
TSDf Alt EPA ID: Not reported  
TSDf Alt Name: Not reported  
Waste Code: 331  
RCRA Code: D001  
Meth Code: H141  
Quantity Tons: 0.0005  
Waste Quantity: 1  
Quantity Unit: P  
Additional Code 1: Not reported  
Additional Code 2: Not reported  
Additional Code 3: Not reported  
Additional Code 4: Not reported  
Additional Code 5: Not reported

Year: 2016  
Shipment Date: 20150922  
Creation Date: 11/17/2015 22:15:24  
Receipt Date: 20150924  
Manifest ID: 008444494FLE



Map ID  
Direction  
Distance  
Elevation

MAP FINDINGS

Site

Database(s)

EDR ID Number  
EPA ID Number

**MICHAEL'S STORE # 3049 (Continued)**

**S118233425**

Gen EPA ID: CAL000386599  
Trans EPA ID: MNS000110924  
Trans Name: STERICYCLE SPECIALTY WASTE SOLUTIONS INC  
Trans 2 EPA ID: CAD983649880  
Trans 2 Name: PSC ENVIRONMENTAL SERVICES LP  
TSDf EPA ID: CAD008364432  
Trans Name: RHO CHEM LLC  
TSDf Alt EPA ID: Not reported  
TSDf Alt Name: Not reported  
Waste Code: 214  
RCRA Code: D035  
Meth Code: H141  
Quantity Tons: 0.014  
Waste Quantity: 28  
Quantity Unit: P  
Additional Code 1: D001  
Additional Code 2: Not reported  
Additional Code 3: Not reported  
Additional Code 4: Not reported  
Additional Code 5: Not reported

Year: 2016  
Shipment Date: 20150922  
Creation Date: 11/17/2015 22:15:24  
Receipt Date: 20150924  
Manifest ID: 008444494FLE  
Gen EPA ID: CAL000386599  
Trans EPA ID: MNS000110924  
Trans Name: STERICYCLE SPECIALTY WASTE SOLUTIONS INC  
Trans 2 EPA ID: CAD983649880  
Trans 2 Name: PSC ENVIRONMENTAL SERVICES LP  
TSDf EPA ID: CAD008364432  
Trans Name: RHO CHEM LLC  
TSDf Alt EPA ID: Not reported  
TSDf Alt Name: Not reported  
Waste Code: 122  
RCRA Code: D002  
Meth Code: H141  
Quantity Tons: 0.01  
Waste Quantity: 20  
Quantity Unit: P  
Additional Code 1: Not reported  
Additional Code 2: Not reported  
Additional Code 3: Not reported  
Additional Code 4: Not reported  
Additional Code 5: Not reported

Year: 2016  
Shipment Date: 20150922  
Creation Date: Not reported  
Receipt Date: Not reported  
Manifest ID: 008444494FLE  
Gen EPA ID: CAL000386599  
Trans EPA ID: MNS000110924  
Trans Name: STERICYCLE SPECIALTY WASTE SOLUTIONS INC  
Trans 2 EPA ID: CAD983649880  
Trans 2 Name: PSC ENVIRONMENTAL SERVICES LP

Map ID  
Direction  
Distance  
Elevation

MAP FINDINGS

Site

Database(s)

EDR ID Number  
EPA ID Number

**MICHAEL'S STORE # 3049 (Continued)**

**S118233425**

TSDF EPA ID:	CAD008364432
Trans Name:	RHO CHEM LLC
TSDF Alt EPA ID:	Not reported
TSDF Alt Name:	Not reported
Waste Code:	352
RCRA Code:	D001
Meth Code:	H141
Quantity Tons:	0.001
Waste Quantity:	2
Quantity Unit:	P
Additional Code 1:	Not reported
Additional Code 2:	Not reported
Additional Code 3:	Not reported
Additional Code 4:	Not reported
Additional Code 5:	Not reported
Year:	2016
Shipment Date:	20150922
Creation Date:	Not reported
Receipt Date:	Not reported
Manifest ID:	008444494FLE
Gen EPA ID:	CAL000386599
Trans EPA ID:	MNS000110924
Trans Name:	STERICYCLE SPECIALTY WASTE SOLUTIONS INC
Trans 2 EPA ID:	CAD983649880
Trans 2 Name:	PSC ENVIRONMENTAL SERVICES LP
TSDF EPA ID:	CAD008364432
Trans Name:	RHO CHEM LLC
TSDF Alt EPA ID:	Not reported
TSDF Alt Name:	Not reported
Waste Code:	131
RCRA Code:	D001
Meth Code:	H141
Quantity Tons:	0.001
Waste Quantity:	2
Quantity Unit:	P
Additional Code 1:	Not reported
Additional Code 2:	Not reported
Additional Code 3:	Not reported
Additional Code 4:	Not reported
Additional Code 5:	Not reported
Year:	2016
Shipment Date:	20150922
Creation Date:	Not reported
Receipt Date:	Not reported
Manifest ID:	008444494FLE
Gen EPA ID:	CAL000386599
Trans EPA ID:	MNS000110924
Trans Name:	STERICYCLE SPECIALTY WASTE SOLUTIONS INC
Trans 2 EPA ID:	CAD983649880
Trans 2 Name:	PSC ENVIRONMENTAL SERVICES LP
TSDF EPA ID:	CAD008364432
Trans Name:	RHO CHEM LLC
TSDF Alt EPA ID:	Not reported
TSDF Alt Name:	Not reported
Waste Code:	181

Map ID  
Direction  
Distance  
Elevation

MAP FINDINGS

Site

Database(s)

EDR ID Number  
EPA ID Number

**MICHAEL'S STORE # 3049 (Continued)**

**S118233425**

RCRA Code:	Not reported
Meth Code:	H141
Quantity Tons:	0.0105
Waste Quantity:	21
Quantity Unit:	P
Additional Code 1:	Not reported
Additional Code 2:	Not reported
Additional Code 3:	Not reported
Additional Code 4:	Not reported
Additional Code 5:	Not reported
Year:	2016
Shipment Date:	20150922
Creation Date:	Not reported
Receipt Date:	Not reported
Manifest ID:	008444494FLE
Gen EPA ID:	CAL000386599
Trans EPA ID:	MNS000110924
Trans Name:	STERICYCLE SPECIALTY WASTE SOLUTIONS INC
Trans 2 EPA ID:	CAD983649880
Trans 2 Name:	PSC ENVIRONMENTAL SERVICES LP
TSDf EPA ID:	CAD008364432
Trans Name:	RHO CHEM LLC
TSDf Alt EPA ID:	Not reported
TSDf Alt Name:	Not reported
Waste Code:	141
RCRA Code:	Not reported
Meth Code:	H141
Quantity Tons:	0.055
Waste Quantity:	110
Quantity Unit:	P
Additional Code 1:	Not reported
Additional Code 2:	Not reported
Additional Code 3:	Not reported
Additional Code 4:	Not reported
Additional Code 5:	Not reported
Year:	2016
Shipment Date:	20150922
Creation Date:	Not reported
Receipt Date:	Not reported
Manifest ID:	008444494FLE
Gen EPA ID:	CAL000386599
Trans EPA ID:	MNS000110924
Trans Name:	STERICYCLE SPECIALTY WASTE SOLUTIONS INC
Trans 2 EPA ID:	CAD983649880
Trans 2 Name:	PSC ENVIRONMENTAL SERVICES LP
TSDf EPA ID:	CAD008364432
Trans Name:	RHO CHEM LLC
TSDf Alt EPA ID:	Not reported
TSDf Alt Name:	Not reported
Waste Code:	141
RCRA Code:	Not reported
Meth Code:	H141
Quantity Tons:	0.0475
Waste Quantity:	95
Quantity Unit:	P

Map ID  
Direction  
Distance  
Elevation

MAP FINDINGS

Site

Database(s)

EDR ID Number  
EPA ID Number

**MICHAEL'S STORE # 3049 (Continued)**

**S118233425**

Additional Code 1: Not reported  
Additional Code 2: Not reported  
Additional Code 3: Not reported  
Additional Code 4: Not reported  
Additional Code 5: Not reported

Year: 2016  
Shipment Date: 20150326  
Creation Date: 6/25/2015 22:16:05  
Receipt Date: 20150402  
Manifest ID: 007362417FLE  
Gen EPA ID: CAL000386599  
Trans EPA ID: MNS000110924  
Trans Name: STERICYCLE SPECIALTY WASTE SOLUTIONS INC  
Trans 2 EPA ID: CAD983649880  
Trans 2 Name: PSC ENVIRONMENTAL SERVICES LP  
TSDf EPA ID: CAD008364432  
Trans Name: RHO CHEM LLC  
TSDf Alt EPA ID: Not reported  
TSDf Alt Name: Not reported  
Waste Code: 214  
RCRA Code: D001  
Meth Code: H141  
Quantity Tons: 0.01  
Waste Quantity: 20  
Quantity Unit: P  
Additional Code 1: Not reported  
Additional Code 2: Not reported  
Additional Code 3: Not reported  
Additional Code 4: Not reported  
Additional Code 5: Not reported

Year: 2016  
Shipment Date: 20150326  
Creation Date: 6/25/2015 22:16:05  
Receipt Date: 20150402  
Manifest ID: 007362417FLE  
Gen EPA ID: CAL000386599  
Trans EPA ID: MNS000110924  
Trans Name: STERICYCLE SPECIALTY WASTE SOLUTIONS INC  
Trans 2 EPA ID: CAD983649880  
Trans 2 Name: PSC ENVIRONMENTAL SERVICES LP  
TSDf EPA ID: CAD008364432  
Trans Name: RHO CHEM LLC  
TSDf Alt EPA ID: Not reported  
TSDf Alt Name: Not reported  
Waste Code: 214  
RCRA Code: D035  
Meth Code: H141  
Quantity Tons: 0.0075  
Waste Quantity: 15  
Quantity Unit: P  
Additional Code 1: D001  
Additional Code 2: Not reported  
Additional Code 3: Not reported  
Additional Code 4: Not reported  
Additional Code 5: Not reported

Map ID  
Direction  
Distance  
Elevation

MAP FINDINGS

Site

Database(s)

EDR ID Number  
EPA ID Number

**MICHAEL'S STORE # 3049 (Continued)**

**S118233425**

Year: 2016  
Shipment Date: 20150326  
Creation Date: 6/25/2015 22:16:05  
Receipt Date: 20150402  
Manifest ID: 007362417FLE  
Gen EPA ID: CAL000386599  
Trans EPA ID: MNS000110924  
Trans Name: STERICYCLE SPECIALTY WASTE SOLUTIONS INC  
Trans 2 EPA ID: CAD983649880  
Trans 2 Name: PSC ENVIRONMENTAL SERVICES LP  
TSDf EPA ID: CAD008364432  
Trans Name: RHO CHEM LLC  
TSDf Alt EPA ID: Not reported  
TSDf Alt Name: Not reported  
Waste Code: 122  
RCRA Code: D002  
Meth Code: H141  
Quantity Tons: 0.0105  
Waste Quantity: 21  
Quantity Unit: P  
Additional Code 1: Not reported  
Additional Code 2: Not reported  
Additional Code 3: Not reported  
Additional Code 4: Not reported  
Additional Code 5: Not reported

Year: 2016  
Shipment Date: 20150326  
Creation Date: 6/25/2015 22:16:05  
Receipt Date: 20150402  
Manifest ID: 007362417FLE  
Gen EPA ID: CAL000386599  
Trans EPA ID: MNS000110924  
Trans Name: STERICYCLE SPECIALTY WASTE SOLUTIONS INC  
Trans 2 EPA ID: CAD983649880  
Trans 2 Name: PSC ENVIRONMENTAL SERVICES LP  
TSDf EPA ID: CAD008364432  
Trans Name: RHO CHEM LLC  
TSDf Alt EPA ID: Not reported  
TSDf Alt Name: Not reported  
Waste Code: 141  
RCRA Code: Not reported  
Meth Code: H141  
Quantity Tons: 0.339  
Waste Quantity: 678  
Quantity Unit: P  
Additional Code 1: Not reported  
Additional Code 2: Not reported  
Additional Code 3: Not reported  
Additional Code 4: Not reported  
Additional Code 5: Not reported

Name: DOLLAR TREE #04530  
Address: 3309 S BRISTOL ST STE A  
Address 2: Not reported  
City,State,Zip: SANTA ANA, CA 92704

Map ID  
Direction  
Distance  
Elevation

MAP FINDINGS

Site

Database(s)

EDR ID Number  
EPA ID Number

**MICHAEL'S STORE # 3049 (Continued)**

**S118233425**

Year: 2017  
Gepaid: CAL000386599  
Contact: ANGELA JONES  
Telephone: 7573215761  
Mailing Name: Not reported  
Mailing Address: 500 VOLVO PKWY  
Gen County: 30  
Waste Category: Alkaline solution without metals pH >= 12.5  
TSD EPA ID: CAD008364432  
TSD County: 19  
Disposal Method: Storage, Bulking, And/Or Transfer Off Site--No Treatment/Reovery (H010-H129) Or (H131-H135)  
Tons: 0.0025

Additional Info:  
Year: 2017  
Shipment Date: 20170925  
Creation Date: 6/29/2018 18:30:18  
Receipt Date: 20171004  
Manifest ID: 009169303FLE  
Gen EPA ID: CAL000386599  
Trans EPA ID: MNS000110924  
Trans Name: STERICYCLE SPECIALTY WASTE SOLUTIONS INC  
Trans 2 EPA ID: CAR000217554  
Trans 2 Name: CRUZ CONTAINERS LOGISTICS INC  
TSD EPA ID: CAD008364432  
Trans Name: RHO CHEM LLC  
TSD EPA ID: Not reported  
TSD EPA Alt Name: Not reported  
Waste Code: 122  
RCRA Code: D002  
Meth Code: H141  
Quantity Tons: 0.0025  
Waste Quantity: 5  
Quantity Unit: P  
Additional Code 1: Not reported  
Additional Code 2: Not reported  
Additional Code 3: Not reported  
Additional Code 4: Not reported  
Additional Code 5: Not reported

Year: 2017  
Shipment Date: 20170925  
Creation Date: 6/29/2018 18:30:18  
Receipt Date: 20171004  
Manifest ID: 009169303FLE  
Gen EPA ID: CAL000386599  
Trans EPA ID: MNS000110924  
Trans Name: STERICYCLE SPECIALTY WASTE SOLUTIONS INC  
Trans 2 EPA ID: CAR000217554  
Trans 2 Name: CRUZ CONTAINERS LOGISTICS INC  
TSD EPA ID: CAD008364432  
Trans Name: RHO CHEM LLC  
TSD EPA ID: Not reported  
TSD EPA Alt Name: Not reported  
Waste Code: 214  
RCRA Code: D035  
Meth Code: H141

Map ID  
Direction  
Distance  
Elevation

MAP FINDINGS

Site

Database(s)

EDR ID Number  
EPA ID Number

**MICHAEL'S STORE # 3049 (Continued)**

**S118233425**

Quantity Tons: 0.0135  
Waste Quantity: 27  
Quantity Unit: P  
Additional Code 1: D001  
Additional Code 2: Not reported  
Additional Code 3: Not reported  
Additional Code 4: Not reported  
Additional Code 5: Not reported

Year: 2017  
Shipment Date: 20170925  
Creation Date: 6/29/2018 18:30:18  
Receipt Date: 20171004  
Manifest ID: 009169303FLE  
Gen EPA ID: CAL000386599  
Trans EPA ID: MNS000110924  
Trans Name: STERICYCLE SPECIALTY WASTE SOLUTIONS INC  
Trans 2 EPA ID: CAR000217554  
Trans 2 Name: CRUZ CONTAINERS LOGISTICS INC  
TSDf EPA ID: CAD008364432  
Trans Name: RHO CHEM LLC  
TSDf Alt EPA ID: Not reported  
TSDf Alt Name: Not reported  
Waste Code: 331  
RCRA Code: D001  
Meth Code: H141  
Quantity Tons: 0.0045  
Waste Quantity: 9  
Quantity Unit: P  
Additional Code 1: Not reported  
Additional Code 2: Not reported  
Additional Code 3: Not reported  
Additional Code 4: Not reported  
Additional Code 5: Not reported

Year: 2017  
Shipment Date: 20170925  
Creation Date: 6/29/2018 18:30:18  
Receipt Date: 20171004  
Manifest ID: 009169303FLE  
Gen EPA ID: CAL000386599  
Trans EPA ID: MNS000110924  
Trans Name: STERICYCLE SPECIALTY WASTE SOLUTIONS INC  
Trans 2 EPA ID: CAR000217554  
Trans 2 Name: CRUZ CONTAINERS LOGISTICS INC  
TSDf EPA ID: CAD008364432  
Trans Name: RHO CHEM LLC  
TSDf Alt EPA ID: Not reported  
TSDf Alt Name: Not reported  
Waste Code: 331  
RCRA Code: Not reported  
Meth Code: H141  
Quantity Tons: 0.0285  
Waste Quantity: 57  
Quantity Unit: P  
Additional Code 1: Not reported  
Additional Code 2: Not reported

Map ID  
Direction  
Distance  
Elevation

MAP FINDINGS

Site

Database(s)

EDR ID Number  
EPA ID Number

**MICHAEL'S STORE # 3049 (Continued)**

**S118233425**

Additional Code 3: Not reported  
Additional Code 4: Not reported  
Additional Code 5: Not reported

Year: 2017  
Shipment Date: 20170511  
Creation Date: Not reported  
Receipt Date: Not reported  
Manifest ID: 010202447FLE  
Gen EPA ID: CAL000386599  
Trans EPA ID: MNS000110924  
Trans Name: STERICYCLE SPECIALTY WASTE SOLUTIONS INC  
Trans 2 EPA ID: NED986382133  
Trans 2 Name: SST  
TSDf EPA ID: CAD008364432  
Trans Name: RHO CHEM LLC  
TSDf Alt EPA ID: Not reported  
TSDf Alt Name: Not reported  
Waste Code: 331  
RCRA Code: D027  
Meth Code: H141  
Quantity Tons: 0.0015  
Waste Quantity: 3  
Quantity Unit: P  
Additional Code 1: Not reported  
Additional Code 2: Not reported  
Additional Code 3: Not reported  
Additional Code 4: Not reported  
Additional Code 5: Not reported

Year: 2017  
Shipment Date: 20170511  
Creation Date: Not reported  
Receipt Date: Not reported  
Manifest ID: 010202447FLE  
Gen EPA ID: CAL000386599  
Trans EPA ID: MNS000110924  
Trans Name: STERICYCLE SPECIALTY WASTE SOLUTIONS INC  
Trans 2 EPA ID: NED986382133  
Trans 2 Name: SST  
TSDf EPA ID: CAD008364432  
Trans Name: RHO CHEM LLC  
TSDf Alt EPA ID: Not reported  
TSDf Alt Name: Not reported  
Waste Code: 122  
RCRA Code: D002  
Meth Code: H141  
Quantity Tons: 0.003  
Waste Quantity: 6  
Quantity Unit: P  
Additional Code 1: Not reported  
Additional Code 2: Not reported  
Additional Code 3: Not reported  
Additional Code 4: Not reported  
Additional Code 5: Not reported

Year: 2017



Map ID  
Direction  
Distance  
Elevation

MAP FINDINGS

Site

Database(s)

EDR ID Number  
EPA ID Number

**MICHAEL'S STORE # 3049 (Continued)**

**S118233425**

Shipment Date: 20170511  
Creation Date: Not reported  
Receipt Date: Not reported  
Manifest ID: 010202447FLE  
Gen EPA ID: CAL000386599  
Trans EPA ID: MNS000110924  
Trans Name: STERICYCLE SPECIALTY WASTE SOLUTIONS INC  
Trans 2 EPA ID: NED986382133  
Trans 2 Name: SST  
TSDf EPA ID: CAD008364432  
Trans Name: RHO CHEM LLC  
TSDf Alt EPA ID: Not reported  
TSDf Alt Name: Not reported  
Waste Code: 331  
RCRA Code: Not reported  
Meth Code: H141  
Quantity Tons: 0.041  
Waste Quantity: 82  
Quantity Unit: P  
Additional Code 1: Not reported  
Additional Code 2: Not reported  
Additional Code 3: Not reported  
Additional Code 4: Not reported  
Additional Code 5: Not reported

Year: 2017  
Shipment Date: 20170511  
Creation Date: Not reported  
Receipt Date: Not reported  
Manifest ID: 010202447FLE  
Gen EPA ID: CAL000386599  
Trans EPA ID: MNS000110924  
Trans Name: STERICYCLE SPECIALTY WASTE SOLUTIONS INC  
Trans 2 EPA ID: NED986382133  
Trans 2 Name: SST  
TSDf EPA ID: CAD008364432  
Trans Name: RHO CHEM LLC  
TSDf Alt EPA ID: Not reported  
TSDf Alt Name: Not reported  
Waste Code: 331  
RCRA Code: Not reported  
Meth Code: H141  
Quantity Tons: 0.037  
Waste Quantity: 74  
Quantity Unit: P  
Additional Code 1: Not reported  
Additional Code 2: Not reported  
Additional Code 3: Not reported  
Additional Code 4: Not reported  
Additional Code 5: Not reported

Year: 2017  
Shipment Date: 20170511  
Creation Date: 6/27/2018 18:30:27  
Receipt Date: 20170516  
Manifest ID: 010202447FLE  
Gen EPA ID: CAL000386599

Map ID  
Direction  
Distance  
Elevation

MAP FINDINGS

Site

Database(s)

EDR ID Number  
EPA ID Number

**MICHAEL'S STORE # 3049 (Continued)**

**S118233425**

Trans EPA ID:	MNS000110924
Trans Name:	STERICYCLE SPECIALTY WASTE SOLUTIONS INC
Trans 2 EPA ID:	NED986382133
Trans 2 Name:	SST
TSDf EPA ID:	CAD008364432
Trans Name:	RHO CHEM LLC
TSDf Alt EPA ID:	Not reported
TSDf Alt Name:	Not reported
Waste Code:	331
RCRA Code:	D001
Meth Code:	H141
Quantity Tons:	0.016
Waste Quantity:	32
Quantity Unit:	P
Additional Code 1:	Not reported
Additional Code 2:	Not reported
Additional Code 3:	Not reported
Additional Code 4:	Not reported
Additional Code 5:	Not reported
Year:	2017
Shipment Date:	20170511
Creation Date:	6/27/2018 18:30:27
Receipt Date:	20170516
Manifest ID:	010202447FLE
Gen EPA ID:	CAL000386599
Trans EPA ID:	MNS000110924
Trans Name:	STERICYCLE SPECIALTY WASTE SOLUTIONS INC
Trans 2 EPA ID:	NED986382133
Trans 2 Name:	SST
TSDf EPA ID:	CAD008364432
Trans Name:	RHO CHEM LLC
TSDf Alt EPA ID:	Not reported
TSDf Alt Name:	Not reported
Waste Code:	214
RCRA Code:	D035
Meth Code:	H141
Quantity Tons:	0.011
Waste Quantity:	22
Quantity Unit:	P
Additional Code 1:	D001
Additional Code 2:	Not reported
Additional Code 3:	Not reported
Additional Code 4:	Not reported
Additional Code 5:	Not reported
Year:	2017
Shipment Date:	20170511
Creation Date:	6/27/2018 18:30:27
Receipt Date:	20170516
Manifest ID:	010202447FLE
Gen EPA ID:	CAL000386599
Trans EPA ID:	MNS000110924
Trans Name:	STERICYCLE SPECIALTY WASTE SOLUTIONS INC
Trans 2 EPA ID:	NED986382133
Trans 2 Name:	SST
TSDf EPA ID:	CAD008364432

Map ID  
Direction  
Distance  
Elevation

MAP FINDINGS

Site

Database(s)

EDR ID Number  
EPA ID Number

**MICHAEL'S STORE # 3049 (Continued)**

**S118233425**

Trans Name:	RHO CHEM LLC
TSDF Alt EPA ID:	Not reported
TSDF Alt Name:	Not reported
Waste Code:	331
RCRA Code:	D001
Meth Code:	H141
Quantity Tons:	0.0015
Waste Quantity:	3
Quantity Unit:	P
Additional Code 1:	Not reported
Additional Code 2:	Not reported
Additional Code 3:	Not reported
Additional Code 4:	Not reported
Additional Code 5:	Not reported
Year:	2017
Shipment Date:	20170511
Creation Date:	6/27/2018 18:30:27
Receipt Date:	20170516
Manifest ID:	010202447FLE
Gen EPA ID:	CAL000386599
Trans EPA ID:	MNS000110924
Trans Name:	STERICYCLE SPECIALTY WASTE SOLUTIONS INC
Trans 2 EPA ID:	NED986382133
Trans 2 Name:	SST
TSDF EPA ID:	CAD008364432
Trans Name:	RHO CHEM LLC
TSDF Alt EPA ID:	Not reported
TSDF Alt Name:	Not reported
Waste Code:	141
RCRA Code:	D001
Meth Code:	H141
Quantity Tons:	0.002
Waste Quantity:	4
Quantity Unit:	P
Additional Code 1:	Not reported
Additional Code 2:	Not reported
Additional Code 3:	Not reported
Additional Code 4:	Not reported
Additional Code 5:	Not reported
Year:	2017
Shipment Date:	20170925
Creation Date:	Not reported
Receipt Date:	Not reported
Manifest ID:	009169303FLE
Gen EPA ID:	CAL000386599
Trans EPA ID:	MNS000110924
Trans Name:	STERICYCLE SPECIALTY WASTE SOLUTIONS INC
Trans 2 EPA ID:	CAR000217554
Trans 2 Name:	CRUZ CONTAINERS LOGISTICS INC
TSDF EPA ID:	CAD008364432
Trans Name:	RHO CHEM LLC
TSDF Alt EPA ID:	Not reported
TSDF Alt Name:	Not reported
Waste Code:	331
RCRA Code:	Not reported

Map ID  
Direction  
Distance  
Elevation

MAP FINDINGS

Site

Database(s)

EDR ID Number  
EPA ID Number

**MICHAEL'S STORE # 3049 (Continued)**

**S118233425**

Meth Code: H141  
Quantity Tons: 0.041  
Waste Quantity: 82  
Quantity Unit: P  
Additional Code 1: Not reported  
Additional Code 2: Not reported  
Additional Code 3: Not reported  
Additional Code 4: Not reported  
Additional Code 5: Not reported

Name: DOLLAR TREE #04530  
Address: 3309 S BRISTOL ST STE A  
Address 2: Not reported  
City,State,Zip: SANTA ANA, CA 92704  
Year: 2017  
Gepaid: CAL000386599  
Contact: ANGELA JONES  
Telephone: 7573215761  
Mailing Name: Not reported  
Mailing Address: 500 VOLVO PKWY  
Gen County: 30  
Waste Category: Off-specification, aged or surplus inorganics  
TSD EPA ID: CAD008364432  
TSD County: 19  
Disposal Method: Storage, Bulking, And/Or Transfer Off Site--No Treatment/Reovery (H010-H129) Or (H131-H135)  
Tons: 0.002

Additional Info:

Year: 2017  
Shipment Date: 20170925  
Creation Date: 6/29/2018 18:30:18  
Receipt Date: 20171004  
Manifest ID: 009169303FLE  
Gen EPA ID: CAL000386599  
Trans EPA ID: MNS000110924  
Trans Name: STERICYCLE SPECIALTY WASTE SOLUTIONS INC  
Trans 2 EPA ID: CAR000217554  
Trans 2 Name: CRUZ CONTAINERS LOGISTICS INC  
TSD EPA ID: CAD008364432  
Trans Name: RHO CHEM LLC  
TSD EPA ID: Not reported  
TSD EPA Alt Name: Not reported  
Waste Code: 122  
RCRA Code: D002  
Meth Code: H141  
Quantity Tons: 0.0025  
Waste Quantity: 5  
Quantity Unit: P  
Additional Code 1: Not reported  
Additional Code 2: Not reported  
Additional Code 3: Not reported  
Additional Code 4: Not reported  
Additional Code 5: Not reported  
Year: 2017  
Shipment Date: 20170925

Map ID  
Direction  
Distance  
Elevation

MAP FINDINGS

Site

Database(s)

EDR ID Number  
EPA ID Number

**MICHAEL'S STORE # 3049 (Continued)**

**S118233425**

Creation Date: 6/29/2018 18:30:18  
Receipt Date: 20171004  
Manifest ID: 009169303FLE  
Gen EPA ID: CAL000386599  
Trans EPA ID: MNS000110924  
Trans Name: STERICYCLE SPECIALTY WASTE SOLUTIONS INC  
Trans 2 EPA ID: CAR000217554  
Trans 2 Name: CRUZ CONTAINERS LOGISTICS INC  
TSDf EPA ID: CAD008364432  
Trans Name: RHO CHEM LLC  
TSDf Alt EPA ID: Not reported  
TSDf Alt Name: Not reported  
Waste Code: 214  
RCRA Code: D035  
Meth Code: H141  
Quantity Tons: 0.0135  
Waste Quantity: 27  
Quantity Unit: P  
Additional Code 1: D001  
Additional Code 2: Not reported  
Additional Code 3: Not reported  
Additional Code 4: Not reported  
Additional Code 5: Not reported

Year: 2017  
Shipment Date: 20170925  
Creation Date: 6/29/2018 18:30:18  
Receipt Date: 20171004  
Manifest ID: 009169303FLE  
Gen EPA ID: CAL000386599  
Trans EPA ID: MNS000110924  
Trans Name: STERICYCLE SPECIALTY WASTE SOLUTIONS INC  
Trans 2 EPA ID: CAR000217554  
Trans 2 Name: CRUZ CONTAINERS LOGISTICS INC  
TSDf EPA ID: CAD008364432  
Trans Name: RHO CHEM LLC  
TSDf Alt EPA ID: Not reported  
TSDf Alt Name: Not reported  
Waste Code: 331  
RCRA Code: D001  
Meth Code: H141  
Quantity Tons: 0.0045  
Waste Quantity: 9  
Quantity Unit: P  
Additional Code 1: Not reported  
Additional Code 2: Not reported  
Additional Code 3: Not reported  
Additional Code 4: Not reported  
Additional Code 5: Not reported

Year: 2017  
Shipment Date: 20170925  
Creation Date: 6/29/2018 18:30:18  
Receipt Date: 20171004  
Manifest ID: 009169303FLE  
Gen EPA ID: CAL000386599  
Trans EPA ID: MNS000110924

Map ID  
Direction  
Distance  
Elevation

MAP FINDINGS

Site

Database(s)

EDR ID Number  
EPA ID Number

**MICHAEL'S STORE # 3049 (Continued)**

**S118233425**

Trans Name:	STERICYCLE SPECIALTY WASTE SOLUTIONS INC
Trans 2 EPA ID:	CAR000217554
Trans 2 Name:	CRUZ CONTAINERS LOGISTICS INC
TSDf EPA ID:	CAD008364432
Trans Name:	RHO CHEM LLC
TSDf Alt EPA ID:	Not reported
TSDf Alt Name:	Not reported
Waste Code:	331
RCRA Code:	Not reported
Meth Code:	H141
Quantity Tons:	0.0285
Waste Quantity:	57
Quantity Unit:	P
Additional Code 1:	Not reported
Additional Code 2:	Not reported
Additional Code 3:	Not reported
Additional Code 4:	Not reported
Additional Code 5:	Not reported
Year:	2017
Shipment Date:	20170511
Creation Date:	Not reported
Receipt Date:	Not reported
Manifest ID:	010202447FLE
Gen EPA ID:	CAL000386599
Trans EPA ID:	MNS000110924
Trans Name:	STERICYCLE SPECIALTY WASTE SOLUTIONS INC
Trans 2 EPA ID:	NED986382133
Trans 2 Name:	SST
TSDf EPA ID:	CAD008364432
Trans Name:	RHO CHEM LLC
TSDf Alt EPA ID:	Not reported
TSDf Alt Name:	Not reported
Waste Code:	331
RCRA Code:	D027
Meth Code:	H141
Quantity Tons:	0.0015
Waste Quantity:	3
Quantity Unit:	P
Additional Code 1:	Not reported
Additional Code 2:	Not reported
Additional Code 3:	Not reported
Additional Code 4:	Not reported
Additional Code 5:	Not reported
Year:	2017
Shipment Date:	20170511
Creation Date:	Not reported
Receipt Date:	Not reported
Manifest ID:	010202447FLE
Gen EPA ID:	CAL000386599
Trans EPA ID:	MNS000110924
Trans Name:	STERICYCLE SPECIALTY WASTE SOLUTIONS INC
Trans 2 EPA ID:	NED986382133
Trans 2 Name:	SST
TSDf EPA ID:	CAD008364432
Trans Name:	RHO CHEM LLC

Map ID  
Direction  
Distance  
Elevation

MAP FINDINGS

Site

Database(s)

EDR ID Number  
EPA ID Number

**MICHAEL'S STORE # 3049 (Continued)**

**S118233425**

TSDF Alt EPA ID:	Not reported
TSDF Alt Name:	Not reported
Waste Code:	122
RCRA Code:	D002
Meth Code:	H141
Quantity Tons:	0.003
Waste Quantity:	6
Quantity Unit:	P
Additional Code 1:	Not reported
Additional Code 2:	Not reported
Additional Code 3:	Not reported
Additional Code 4:	Not reported
Additional Code 5:	Not reported
Year:	2017
Shipment Date:	20170511
Creation Date:	Not reported
Receipt Date:	Not reported
Manifest ID:	010202447FLE
Gen EPA ID:	CAL000386599
Trans EPA ID:	MNS000110924
Trans Name:	STERICYCLE SPECIALTY WASTE SOLUTIONS INC
Trans 2 EPA ID:	NED986382133
Trans 2 Name:	SST
TSDF EPA ID:	CAD008364432
Trans Name:	RHO CHEM LLC
TSDF Alt EPA ID:	Not reported
TSDF Alt Name:	Not reported
Waste Code:	331
RCRA Code:	Not reported
Meth Code:	H141
Quantity Tons:	0.041
Waste Quantity:	82
Quantity Unit:	P
Additional Code 1:	Not reported
Additional Code 2:	Not reported
Additional Code 3:	Not reported
Additional Code 4:	Not reported
Additional Code 5:	Not reported
Year:	2017
Shipment Date:	20170511
Creation Date:	Not reported
Receipt Date:	Not reported
Manifest ID:	010202447FLE
Gen EPA ID:	CAL000386599
Trans EPA ID:	MNS000110924
Trans Name:	STERICYCLE SPECIALTY WASTE SOLUTIONS INC
Trans 2 EPA ID:	NED986382133
Trans 2 Name:	SST
TSDF EPA ID:	CAD008364432
Trans Name:	RHO CHEM LLC
TSDF Alt EPA ID:	Not reported
TSDF Alt Name:	Not reported
Waste Code:	331
RCRA Code:	Not reported
Meth Code:	H141

Map ID  
Direction  
Distance  
Elevation

MAP FINDINGS

Site

Database(s)

EDR ID Number  
EPA ID Number

**MICHAEL'S STORE # 3049 (Continued)**

**S118233425**

Quantity Tons:	0.037
Waste Quantity:	74
Quantity Unit:	P
Additional Code 1:	Not reported
Additional Code 2:	Not reported
Additional Code 3:	Not reported
Additional Code 4:	Not reported
Additional Code 5:	Not reported
Year:	2017
Shipment Date:	20170511
Creation Date:	6/27/2018 18:30:27
Receipt Date:	20170516
Manifest ID:	010202447FLE
Gen EPA ID:	CAL000386599
Trans EPA ID:	MNS000110924
Trans Name:	STERICYCLE SPECIALTY WASTE SOLUTIONS INC
Trans 2 EPA ID:	NED986382133
Trans 2 Name:	SST
TSDf EPA ID:	CAD008364432
Trans Name:	RHO CHEM LLC
TSDf Alt EPA ID:	Not reported
TSDf Alt Name:	Not reported
Waste Code:	331
RCRA Code:	D001
Meth Code:	H141
Quantity Tons:	0.016
Waste Quantity:	32
Quantity Unit:	P
Additional Code 1:	Not reported
Additional Code 2:	Not reported
Additional Code 3:	Not reported
Additional Code 4:	Not reported
Additional Code 5:	Not reported
Year:	2017
Shipment Date:	20170511
Creation Date:	6/27/2018 18:30:27
Receipt Date:	20170516
Manifest ID:	010202447FLE
Gen EPA ID:	CAL000386599
Trans EPA ID:	MNS000110924
Trans Name:	STERICYCLE SPECIALTY WASTE SOLUTIONS INC
Trans 2 EPA ID:	NED986382133
Trans 2 Name:	SST
TSDf EPA ID:	CAD008364432
Trans Name:	RHO CHEM LLC
TSDf Alt EPA ID:	Not reported
TSDf Alt Name:	Not reported
Waste Code:	214
RCRA Code:	D035
Meth Code:	H141
Quantity Tons:	0.011
Waste Quantity:	22
Quantity Unit:	P
Additional Code 1:	D001
Additional Code 2:	Not reported



Map ID  
Direction  
Distance  
Elevation

MAP FINDINGS

Site

Database(s)

EDR ID Number  
EPA ID Number

**MICHAEL'S STORE # 3049 (Continued)**

**S118233425**

Additional Code 3:	Not reported
Additional Code 4:	Not reported
Additional Code 5:	Not reported
Year:	2017
Shipment Date:	20170511
Creation Date:	6/27/2018 18:30:27
Receipt Date:	20170516
Manifest ID:	010202447FLE
Gen EPA ID:	CAL000386599
Trans EPA ID:	MNS000110924
Trans Name:	STERICYCLE SPECIALTY WASTE SOLUTIONS INC
Trans 2 EPA ID:	NED986382133
Trans 2 Name:	SST
TSDf EPA ID:	CAD008364432
Trans Name:	RHO CHEM LLC
TSDf Alt EPA ID:	Not reported
TSDf Alt Name:	Not reported
Waste Code:	331
RCRA Code:	D001
Meth Code:	H141
Quantity Tons:	0.0015
Waste Quantity:	3
Quantity Unit:	P
Additional Code 1:	Not reported
Additional Code 2:	Not reported
Additional Code 3:	Not reported
Additional Code 4:	Not reported
Additional Code 5:	Not reported
Year:	2017
Shipment Date:	20170511
Creation Date:	6/27/2018 18:30:27
Receipt Date:	20170516
Manifest ID:	010202447FLE
Gen EPA ID:	CAL000386599
Trans EPA ID:	MNS000110924
Trans Name:	STERICYCLE SPECIALTY WASTE SOLUTIONS INC
Trans 2 EPA ID:	NED986382133
Trans 2 Name:	SST
TSDf EPA ID:	CAD008364432
Trans Name:	RHO CHEM LLC
TSDf Alt EPA ID:	Not reported
TSDf Alt Name:	Not reported
Waste Code:	141
RCRA Code:	D001
Meth Code:	H141
Quantity Tons:	0.002
Waste Quantity:	4
Quantity Unit:	P
Additional Code 1:	Not reported
Additional Code 2:	Not reported
Additional Code 3:	Not reported
Additional Code 4:	Not reported
Additional Code 5:	Not reported
Year:	2017

Map ID  
Direction  
Distance  
Elevation

MAP FINDINGS

Site

Database(s)

EDR ID Number  
EPA ID Number

**MICHAEL'S STORE # 3049 (Continued)**

**S118233425**

Shipment Date: 20170925  
Creation Date: Not reported  
Receipt Date: Not reported  
Manifest ID: 009169303FLE  
Gen EPA ID: CAL000386599  
Trans EPA ID: MNS000110924  
Trans Name: STERICYCLE SPECIALTY WASTE SOLUTIONS INC  
Trans 2 EPA ID: CAR000217554  
Trans 2 Name: CRUZ CONTAINERS LOGISTICS INC  
TSD EPA ID: CAD008364432  
Trans Name: RHO CHEM LLC  
TSD EPA ID: Not reported  
TSD Alt Name: Not reported  
Waste Code: 331  
RCRA Code: Not reported  
Meth Code: H141  
Quantity Tons: 0.041  
Waste Quantity: 82  
Quantity Unit: P  
Additional Code 1: Not reported  
Additional Code 2: Not reported  
Additional Code 3: Not reported  
Additional Code 4: Not reported  
Additional Code 5: Not reported

Name: DOLLAR TREE #04530  
Address: 3309 S BRISTOL ST STE A  
Address 2: Not reported  
City,State,Zip: SANTA ANA, CA 92704  
Year: 2017  
Gepaid: CAL000386599  
Contact: ANGELA JONES  
Telephone: 7573215761  
Mailing Name: Not reported  
Mailing Address: 500 VOLVO PKWY  
Gen County: 30  
Waste Category: Unspecified solvent mixture  
TSD EPA ID: CAD008364432  
TSD County: 19  
Disposal Method: Storage, Bulking, And/Or Transfer Off Site--No Treatment/Reovery (H010-H129) Or (H131-H135)  
Tons: 0.0245

Additional Info:  
Year: 2017  
Shipment Date: 20170925  
Creation Date: 6/29/2018 18:30:18  
Receipt Date: 20171004  
Manifest ID: 009169303FLE  
Gen EPA ID: CAL000386599  
Trans EPA ID: MNS000110924  
Trans Name: STERICYCLE SPECIALTY WASTE SOLUTIONS INC  
Trans 2 EPA ID: CAR000217554  
Trans 2 Name: CRUZ CONTAINERS LOGISTICS INC  
TSD EPA ID: CAD008364432  
Trans Name: RHO CHEM LLC  
TSD EPA ID: Not reported

Map ID  
Direction  
Distance  
Elevation

MAP FINDINGS

Site

Database(s)

EDR ID Number  
EPA ID Number

**MICHAEL'S STORE # 3049 (Continued)**

**S118233425**

TSDf Alt Name:	Not reported
Waste Code:	122
RCRA Code:	D002
Meth Code:	H141
Quantity Tons:	0.0025
Waste Quantity:	5
Quantity Unit:	P
Additional Code 1:	Not reported
Additional Code 2:	Not reported
Additional Code 3:	Not reported
Additional Code 4:	Not reported
Additional Code 5:	Not reported
Year:	2017
Shipment Date:	20170925
Creation Date:	6/29/2018 18:30:18
Receipt Date:	20171004
Manifest ID:	009169303FLE
Gen EPA ID:	CAL000386599
Trans EPA ID:	MNS000110924
Trans Name:	STERICYCLE SPECIALTY WASTE SOLUTIONS INC
Trans 2 EPA ID:	CAR000217554
Trans 2 Name:	CRUZ CONTAINERS LOGISTICS INC
TSDf EPA ID:	CAD008364432
Trans Name:	RHO CHEM LLC
TSDf Alt EPA ID:	Not reported
TSDf Alt Name:	Not reported
Waste Code:	214
RCRA Code:	D035
Meth Code:	H141
Quantity Tons:	0.0135
Waste Quantity:	27
Quantity Unit:	P
Additional Code 1:	D001
Additional Code 2:	Not reported
Additional Code 3:	Not reported
Additional Code 4:	Not reported
Additional Code 5:	Not reported
Year:	2017
Shipment Date:	20170925
Creation Date:	6/29/2018 18:30:18
Receipt Date:	20171004
Manifest ID:	009169303FLE
Gen EPA ID:	CAL000386599
Trans EPA ID:	MNS000110924
Trans Name:	STERICYCLE SPECIALTY WASTE SOLUTIONS INC
Trans 2 EPA ID:	CAR000217554
Trans 2 Name:	CRUZ CONTAINERS LOGISTICS INC
TSDf EPA ID:	CAD008364432
Trans Name:	RHO CHEM LLC
TSDf Alt EPA ID:	Not reported
TSDf Alt Name:	Not reported
Waste Code:	331
RCRA Code:	D001
Meth Code:	H141
Quantity Tons:	0.0045

Map ID  
Direction  
Distance  
Elevation

MAP FINDINGS

Site

Database(s)

EDR ID Number  
EPA ID Number

**MICHAEL'S STORE # 3049 (Continued)**

**S118233425**

Waste Quantity:	9
Quantity Unit:	P
Additional Code 1:	Not reported
Additional Code 2:	Not reported
Additional Code 3:	Not reported
Additional Code 4:	Not reported
Additional Code 5:	Not reported
Year:	2017
Shipment Date:	20170925
Creation Date:	6/29/2018 18:30:18
Receipt Date:	20171004
Manifest ID:	009169303FLE
Gen EPA ID:	CAL000386599
Trans EPA ID:	MNS000110924
Trans Name:	STERICYCLE SPECIALTY WASTE SOLUTIONS INC
Trans 2 EPA ID:	CAR000217554
Trans 2 Name:	CRUZ CONTAINERS LOGISTICS INC
TSDf EPA ID:	CAD008364432
Trans Name:	RHO CHEM LLC
TSDf Alt EPA ID:	Not reported
TSDf Alt Name:	Not reported
Waste Code:	331
RCRA Code:	Not reported
Meth Code:	H141
Quantity Tons:	0.0285
Waste Quantity:	57
Quantity Unit:	P
Additional Code 1:	Not reported
Additional Code 2:	Not reported
Additional Code 3:	Not reported
Additional Code 4:	Not reported
Additional Code 5:	Not reported
Year:	2017
Shipment Date:	20170511
Creation Date:	Not reported
Receipt Date:	Not reported
Manifest ID:	010202447FLE
Gen EPA ID:	CAL000386599
Trans EPA ID:	MNS000110924
Trans Name:	STERICYCLE SPECIALTY WASTE SOLUTIONS INC
Trans 2 EPA ID:	NED986382133
Trans 2 Name:	SST
TSDf EPA ID:	CAD008364432
Trans Name:	RHO CHEM LLC
TSDf Alt EPA ID:	Not reported
TSDf Alt Name:	Not reported
Waste Code:	331
RCRA Code:	D027
Meth Code:	H141
Quantity Tons:	0.0015
Waste Quantity:	3
Quantity Unit:	P
Additional Code 1:	Not reported
Additional Code 2:	Not reported
Additional Code 3:	Not reported

Map ID  
Direction  
Distance  
Elevation

MAP FINDINGS

Site

Database(s)

EDR ID Number  
EPA ID Number

**MICHAEL'S STORE # 3049 (Continued)**

**S118233425**

Additional Code 4:	Not reported
Additional Code 5:	Not reported
Year:	2017
Shipment Date:	20170511
Creation Date:	Not reported
Receipt Date:	Not reported
Manifest ID:	010202447FLE
Gen EPA ID:	CAL000386599
Trans EPA ID:	MNS000110924
Trans Name:	STERICYCLE SPECIALTY WASTE SOLUTIONS INC
Trans 2 EPA ID:	NED986382133
Trans 2 Name:	SST
TSDf EPA ID:	CAD008364432
Trans Name:	RHO CHEM LLC
TSDf Alt EPA ID:	Not reported
TSDf Alt Name:	Not reported
Waste Code:	122
RCRA Code:	D002
Meth Code:	H141
Quantity Tons:	0.003
Waste Quantity:	6
Quantity Unit:	P
Additional Code 1:	Not reported
Additional Code 2:	Not reported
Additional Code 3:	Not reported
Additional Code 4:	Not reported
Additional Code 5:	Not reported
Year:	2017
Shipment Date:	20170511
Creation Date:	Not reported
Receipt Date:	Not reported
Manifest ID:	010202447FLE
Gen EPA ID:	CAL000386599
Trans EPA ID:	MNS000110924
Trans Name:	STERICYCLE SPECIALTY WASTE SOLUTIONS INC
Trans 2 EPA ID:	NED986382133
Trans 2 Name:	SST
TSDf EPA ID:	CAD008364432
Trans Name:	RHO CHEM LLC
TSDf Alt EPA ID:	Not reported
TSDf Alt Name:	Not reported
Waste Code:	331
RCRA Code:	Not reported
Meth Code:	H141
Quantity Tons:	0.041
Waste Quantity:	82
Quantity Unit:	P
Additional Code 1:	Not reported
Additional Code 2:	Not reported
Additional Code 3:	Not reported
Additional Code 4:	Not reported
Additional Code 5:	Not reported
Year:	2017
Shipment Date:	20170511

Map ID  
Direction  
Distance  
Elevation

MAP FINDINGS

Site

Database(s)

EDR ID Number  
EPA ID Number

**MICHAEL'S STORE # 3049 (Continued)**

**S118233425**

Creation Date: Not reported  
Receipt Date: Not reported  
Manifest ID: 010202447FLE  
Gen EPA ID: CAL000386599  
Trans EPA ID: MNS000110924  
Trans Name: STERICYCLE SPECIALTY WASTE SOLUTIONS INC  
Trans 2 EPA ID: NED986382133  
Trans 2 Name: SST  
TSDf EPA ID: CAD008364432  
Trans Name: RHO CHEM LLC  
TSDf Alt EPA ID: Not reported  
TSDf Alt Name: Not reported  
Waste Code: 331  
RCRA Code: Not reported  
Meth Code: H141  
Quantity Tons: 0.037  
Waste Quantity: 74  
Quantity Unit: P  
Additional Code 1: Not reported  
Additional Code 2: Not reported  
Additional Code 3: Not reported  
Additional Code 4: Not reported  
Additional Code 5: Not reported

Year: 2017  
Shipment Date: 20170511  
Creation Date: 6/27/2018 18:30:27  
Receipt Date: 20170516  
Manifest ID: 010202447FLE  
Gen EPA ID: CAL000386599  
Trans EPA ID: MNS000110924  
Trans Name: STERICYCLE SPECIALTY WASTE SOLUTIONS INC  
Trans 2 EPA ID: NED986382133  
Trans 2 Name: SST  
TSDf EPA ID: CAD008364432  
Trans Name: RHO CHEM LLC  
TSDf Alt EPA ID: Not reported  
TSDf Alt Name: Not reported  
Waste Code: 331  
RCRA Code: D001  
Meth Code: H141  
Quantity Tons: 0.016  
Waste Quantity: 32  
Quantity Unit: P  
Additional Code 1: Not reported  
Additional Code 2: Not reported  
Additional Code 3: Not reported  
Additional Code 4: Not reported  
Additional Code 5: Not reported

Year: 2017  
Shipment Date: 20170511  
Creation Date: 6/27/2018 18:30:27  
Receipt Date: 20170516  
Manifest ID: 010202447FLE  
Gen EPA ID: CAL000386599  
Trans EPA ID: MNS000110924

Map ID  
Direction  
Distance  
Elevation

MAP FINDINGS

Site

Database(s)

EDR ID Number  
EPA ID Number

**MICHAEL'S STORE # 3049 (Continued)**

**S118233425**

Trans Name: STERICYCLE SPECIALTY WASTE SOLUTIONS INC  
Trans 2 EPA ID: NED986382133  
Trans 2 Name: SST  
TSDf EPA ID: CAD008364432  
Trans Name: RHO CHEM LLC  
TSDf Alt EPA ID: Not reported  
TSDf Alt Name: Not reported  
Waste Code: 214  
RCRA Code: D035  
Meth Code: H141  
Quantity Tons: 0.011  
Waste Quantity: 22  
Quantity Unit: P  
Additional Code 1: D001  
Additional Code 2: Not reported  
Additional Code 3: Not reported  
Additional Code 4: Not reported  
Additional Code 5: Not reported

Year: 2017  
Shipment Date: 20170511  
Creation Date: 6/27/2018 18:30:27  
Receipt Date: 20170516  
Manifest ID: 010202447FLE  
Gen EPA ID: CAL000386599  
Trans EPA ID: MNS000110924  
Trans Name: STERICYCLE SPECIALTY WASTE SOLUTIONS INC  
Trans 2 EPA ID: NED986382133  
Trans 2 Name: SST  
TSDf EPA ID: CAD008364432  
Trans Name: RHO CHEM LLC  
TSDf Alt EPA ID: Not reported  
TSDf Alt Name: Not reported  
Waste Code: 331  
RCRA Code: D001  
Meth Code: H141  
Quantity Tons: 0.0015  
Waste Quantity: 3  
Quantity Unit: P  
Additional Code 1: Not reported  
Additional Code 2: Not reported  
Additional Code 3: Not reported  
Additional Code 4: Not reported  
Additional Code 5: Not reported

Year: 2017  
Shipment Date: 20170511  
Creation Date: 6/27/2018 18:30:27  
Receipt Date: 20170516  
Manifest ID: 010202447FLE  
Gen EPA ID: CAL000386599  
Trans EPA ID: MNS000110924  
Trans Name: STERICYCLE SPECIALTY WASTE SOLUTIONS INC  
Trans 2 EPA ID: NED986382133  
Trans 2 Name: SST  
TSDf EPA ID: CAD008364432  
Trans Name: RHO CHEM LLC

Map ID  
Direction  
Distance  
Elevation

MAP FINDINGS

Site

Database(s)

EDR ID Number  
EPA ID Number

**MICHAEL'S STORE # 3049 (Continued)**

**S118233425**

TSDf Alt EPA ID:	Not reported
TSDf Alt Name:	Not reported
Waste Code:	141
RCRA Code:	D001
Meth Code:	H141
Quantity Tons:	0.002
Waste Quantity:	4
Quantity Unit:	P
Additional Code 1:	Not reported
Additional Code 2:	Not reported
Additional Code 3:	Not reported
Additional Code 4:	Not reported
Additional Code 5:	Not reported
Year:	2017
Shipment Date:	20170925
Creation Date:	Not reported
Receipt Date:	Not reported
Manifest ID:	009169303FLE
Gen EPA ID:	CAL000386599
Trans EPA ID:	MNS000110924
Trans Name:	STERICYCLE SPECIALTY WASTE SOLUTIONS INC
Trans 2 EPA ID:	CAR000217554
Trans 2 Name:	CRUZ CONTAINERS LOGISTICS INC
TSDf EPA ID:	CAD008364432
Trans Name:	RHO CHEM LLC
TSDf Alt EPA ID:	Not reported
TSDf Alt Name:	Not reported
Waste Code:	331
RCRA Code:	Not reported
Meth Code:	H141
Quantity Tons:	0.041
Waste Quantity:	82
Quantity Unit:	P
Additional Code 1:	Not reported
Additional Code 2:	Not reported
Additional Code 3:	Not reported
Additional Code 4:	Not reported
Additional Code 5:	Not reported
Name:	DOLLAR TREE #04530
Address:	3309 S BRISTOL ST STE A
Address 2:	Not reported
City,State,Zip:	SANTA ANA, CA 92704
Year:	2017
Gepaid:	CAL000386599
Contact:	ANGELA JONES
Telephone:	7573215761
Mailing Name:	Not reported
Mailing Address:	500 VOLVO PKWY
Gen County:	30
Waste Category:	Off-specification, aged or surplus organics
TSD EPA ID:	CAD008364432
TSD County:	19
Disposal Method:	Storage, Bulking, And/Or Transfer Off Site--No Treatment/Reovery (H010-H129) Or (H131-H135)



Map ID  
Direction  
Distance  
Elevation

MAP FINDINGS

Site

Database(s)

EDR ID Number  
EPA ID Number

**MICHAEL'S STORE # 3049 (Continued)**

**S118233425**

Tons: 0.0505

Additional Info:

Year: 2017  
Shipment Date: 20170925  
Creation Date: 6/29/2018 18:30:18  
Receipt Date: 20171004  
Manifest ID: 009169303FLE  
Gen EPA ID: CAL000386599  
Trans EPA ID: MNS000110924  
Trans Name: STERICYCLE SPECIALTY WASTE SOLUTIONS INC  
Trans 2 EPA ID: CAR000217554  
Trans 2 Name: CRUZ CONTAINERS LOGISTICS INC  
TSDf EPA ID: CAD008364432  
Trans Name: RHO CHEM LLC  
TSDf Alt EPA ID: Not reported  
TSDf Alt Name: Not reported  
Waste Code: 122  
RCRA Code: D002  
Meth Code: H141  
Quantity Tons: 0.0025  
Waste Quantity: 5  
Quantity Unit: P  
Additional Code 1: Not reported  
Additional Code 2: Not reported  
Additional Code 3: Not reported  
Additional Code 4: Not reported  
Additional Code 5: Not reported

Year: 2017  
Shipment Date: 20170925  
Creation Date: 6/29/2018 18:30:18  
Receipt Date: 20171004  
Manifest ID: 009169303FLE  
Gen EPA ID: CAL000386599  
Trans EPA ID: MNS000110924  
Trans Name: STERICYCLE SPECIALTY WASTE SOLUTIONS INC  
Trans 2 EPA ID: CAR000217554  
Trans 2 Name: CRUZ CONTAINERS LOGISTICS INC  
TSDf EPA ID: CAD008364432  
Trans Name: RHO CHEM LLC  
TSDf Alt EPA ID: Not reported  
TSDf Alt Name: Not reported  
Waste Code: 214  
RCRA Code: D035  
Meth Code: H141  
Quantity Tons: 0.0135  
Waste Quantity: 27  
Quantity Unit: P  
Additional Code 1: D001  
Additional Code 2: Not reported  
Additional Code 3: Not reported  
Additional Code 4: Not reported  
Additional Code 5: Not reported

Year: 2017  
Shipment Date: 20170925  
Creation Date: 6/29/2018 18:30:18

Map ID  
Direction  
Distance  
Elevation

MAP FINDINGS

Site

Database(s)

EDR ID Number  
EPA ID Number

**MICHAEL'S STORE # 3049 (Continued)**

**S118233425**

Receipt Date: 20171004  
Manifest ID: 009169303FLE  
Gen EPA ID: CAL000386599  
Trans EPA ID: MNS000110924  
Trans Name: STERICYCLE SPECIALTY WASTE SOLUTIONS INC  
Trans 2 EPA ID: CAR000217554  
Trans 2 Name: CRUZ CONTAINERS LOGISTICS INC  
TSDf EPA ID: CAD008364432  
Trans Name: RHO CHEM LLC  
TSDf Alt EPA ID: Not reported  
TSDf Alt Name: Not reported  
Waste Code: 331  
RCRA Code: D001  
Meth Code: H141  
Quantity Tons: 0.0045  
Waste Quantity: 9  
Quantity Unit: P  
Additional Code 1: Not reported  
Additional Code 2: Not reported  
Additional Code 3: Not reported  
Additional Code 4: Not reported  
Additional Code 5: Not reported

Year: 2017  
Shipment Date: 20170925  
Creation Date: 6/29/2018 18:30:18  
Receipt Date: 20171004  
Manifest ID: 009169303FLE  
Gen EPA ID: CAL000386599  
Trans EPA ID: MNS000110924  
Trans Name: STERICYCLE SPECIALTY WASTE SOLUTIONS INC  
Trans 2 EPA ID: CAR000217554  
Trans 2 Name: CRUZ CONTAINERS LOGISTICS INC  
TSDf EPA ID: CAD008364432  
Trans Name: RHO CHEM LLC  
TSDf Alt EPA ID: Not reported  
TSDf Alt Name: Not reported  
Waste Code: 331  
RCRA Code: Not reported  
Meth Code: H141  
Quantity Tons: 0.0285  
Waste Quantity: 57  
Quantity Unit: P  
Additional Code 1: Not reported  
Additional Code 2: Not reported  
Additional Code 3: Not reported  
Additional Code 4: Not reported  
Additional Code 5: Not reported

Year: 2017  
Shipment Date: 20170511  
Creation Date: Not reported  
Receipt Date: Not reported  
Manifest ID: 010202447FLE  
Gen EPA ID: CAL000386599  
Trans EPA ID: MNS000110924  
Trans Name: STERICYCLE SPECIALTY WASTE SOLUTIONS INC

Map ID  
Direction  
Distance  
Elevation

MAP FINDINGS

Site

Database(s)

EDR ID Number  
EPA ID Number

**MICHAEL'S STORE # 3049 (Continued)**

**S118233425**

Trans 2 EPA ID:	NED986382133
Trans 2 Name:	SST
TSDf EPA ID:	CAD008364432
Trans Name:	RHO CHEM LLC
TSDf Alt EPA ID:	Not reported
TSDf Alt Name:	Not reported
Waste Code:	331
RCRA Code:	D027
Meth Code:	H141
Quantity Tons:	0.0015
Waste Quantity:	3
Quantity Unit:	P
Additional Code 1:	Not reported
Additional Code 2:	Not reported
Additional Code 3:	Not reported
Additional Code 4:	Not reported
Additional Code 5:	Not reported
Year:	2017
Shipment Date:	20170511
Creation Date:	Not reported
Receipt Date:	Not reported
Manifest ID:	010202447FLE
Gen EPA ID:	CAL000386599
Trans EPA ID:	MNS000110924
Trans Name:	STERICYCLE SPECIALTY WASTE SOLUTIONS INC
Trans 2 EPA ID:	NED986382133
Trans 2 Name:	SST
TSDf EPA ID:	CAD008364432
Trans Name:	RHO CHEM LLC
TSDf Alt EPA ID:	Not reported
TSDf Alt Name:	Not reported
Waste Code:	122
RCRA Code:	D002
Meth Code:	H141
Quantity Tons:	0.003
Waste Quantity:	6
Quantity Unit:	P
Additional Code 1:	Not reported
Additional Code 2:	Not reported
Additional Code 3:	Not reported
Additional Code 4:	Not reported
Additional Code 5:	Not reported
Year:	2017
Shipment Date:	20170511
Creation Date:	Not reported
Receipt Date:	Not reported
Manifest ID:	010202447FLE
Gen EPA ID:	CAL000386599
Trans EPA ID:	MNS000110924
Trans Name:	STERICYCLE SPECIALTY WASTE SOLUTIONS INC
Trans 2 EPA ID:	NED986382133
Trans 2 Name:	SST
TSDf EPA ID:	CAD008364432
Trans Name:	RHO CHEM LLC
TSDf Alt EPA ID:	Not reported

Map ID  
Direction  
Distance  
Elevation

MAP FINDINGS

Site

Database(s)

EDR ID Number  
EPA ID Number

**MICHAEL'S STORE # 3049 (Continued)**

**S118233425**

TSDf Alt Name:	Not reported
Waste Code:	331
RCRA Code:	Not reported
Meth Code:	H141
Quantity Tons:	0.041
Waste Quantity:	82
Quantity Unit:	P
Additional Code 1:	Not reported
Additional Code 2:	Not reported
Additional Code 3:	Not reported
Additional Code 4:	Not reported
Additional Code 5:	Not reported
Year:	2017
Shipment Date:	20170511
Creation Date:	Not reported
Receipt Date:	Not reported
Manifest ID:	010202447FLE
Gen EPA ID:	CAL000386599
Trans EPA ID:	MNS000110924
Trans Name:	STERICYCLE SPECIALTY WASTE SOLUTIONS INC
Trans 2 EPA ID:	NED986382133
Trans 2 Name:	SST
TSDf EPA ID:	CAD008364432
Trans Name:	RHO CHEM LLC
TSDf Alt EPA ID:	Not reported
TSDf Alt Name:	Not reported
Waste Code:	331
RCRA Code:	Not reported
Meth Code:	H141
Quantity Tons:	0.037
Waste Quantity:	74
Quantity Unit:	P
Additional Code 1:	Not reported
Additional Code 2:	Not reported
Additional Code 3:	Not reported
Additional Code 4:	Not reported
Additional Code 5:	Not reported
Year:	2017
Shipment Date:	20170511
Creation Date:	6/27/2018 18:30:27
Receipt Date:	20170516
Manifest ID:	010202447FLE
Gen EPA ID:	CAL000386599
Trans EPA ID:	MNS000110924
Trans Name:	STERICYCLE SPECIALTY WASTE SOLUTIONS INC
Trans 2 EPA ID:	NED986382133
Trans 2 Name:	SST
TSDf EPA ID:	CAD008364432
Trans Name:	RHO CHEM LLC
TSDf Alt EPA ID:	Not reported
TSDf Alt Name:	Not reported
Waste Code:	331
RCRA Code:	D001
Meth Code:	H141
Quantity Tons:	0.016

Map ID  
Direction  
Distance  
Elevation

MAP FINDINGS

Site

Database(s)

EDR ID Number  
EPA ID Number

**MICHAEL'S STORE # 3049 (Continued)**

**S118233425**

Waste Quantity:	32
Quantity Unit:	P
Additional Code 1:	Not reported
Additional Code 2:	Not reported
Additional Code 3:	Not reported
Additional Code 4:	Not reported
Additional Code 5:	Not reported
Year:	2017
Shipment Date:	20170511
Creation Date:	6/27/2018 18:30:27
Receipt Date:	20170516
Manifest ID:	010202447FLE
Gen EPA ID:	CAL000386599
Trans EPA ID:	MNS000110924
Trans Name:	STERICYCLE SPECIALTY WASTE SOLUTIONS INC
Trans 2 EPA ID:	NED986382133
Trans 2 Name:	SST
TSDf EPA ID:	CAD008364432
Trans Name:	RHO CHEM LLC
TSDf Alt EPA ID:	Not reported
TSDf Alt Name:	Not reported
Waste Code:	214
RCRA Code:	D035
Meth Code:	H141
Quantity Tons:	0.011
Waste Quantity:	22
Quantity Unit:	P
Additional Code 1:	D001
Additional Code 2:	Not reported
Additional Code 3:	Not reported
Additional Code 4:	Not reported
Additional Code 5:	Not reported
Year:	2017
Shipment Date:	20170511
Creation Date:	6/27/2018 18:30:27
Receipt Date:	20170516
Manifest ID:	010202447FLE
Gen EPA ID:	CAL000386599
Trans EPA ID:	MNS000110924
Trans Name:	STERICYCLE SPECIALTY WASTE SOLUTIONS INC
Trans 2 EPA ID:	NED986382133
Trans 2 Name:	SST
TSDf EPA ID:	CAD008364432
Trans Name:	RHO CHEM LLC
TSDf Alt EPA ID:	Not reported
TSDf Alt Name:	Not reported
Waste Code:	331
RCRA Code:	D001
Meth Code:	H141
Quantity Tons:	0.0015
Waste Quantity:	3
Quantity Unit:	P
Additional Code 1:	Not reported
Additional Code 2:	Not reported
Additional Code 3:	Not reported

Map ID  
Direction  
Distance  
Elevation

MAP FINDINGS

Site

Database(s)

EDR ID Number  
EPA ID Number

**MICHAEL'S STORE # 3049 (Continued)**

**S118233425**

Additional Code 4:	Not reported
Additional Code 5:	Not reported
Year:	2017
Shipment Date:	20170511
Creation Date:	6/27/2018 18:30:27
Receipt Date:	20170516
Manifest ID:	010202447FLE
Gen EPA ID:	CAL000386599
Trans EPA ID:	MNS000110924
Trans Name:	STERICYCLE SPECIALTY WASTE SOLUTIONS INC
Trans 2 EPA ID:	NED986382133
Trans 2 Name:	SST
TSDf EPA ID:	CAD008364432
Trans Name:	RHO CHEM LLC
TSDf Alt EPA ID:	Not reported
TSDf Alt Name:	Not reported
Waste Code:	141
RCRA Code:	D001
Meth Code:	H141
Quantity Tons:	0.002
Waste Quantity:	4
Quantity Unit:	P
Additional Code 1:	Not reported
Additional Code 2:	Not reported
Additional Code 3:	Not reported
Additional Code 4:	Not reported
Additional Code 5:	Not reported
Year:	2017
Shipment Date:	20170925
Creation Date:	Not reported
Receipt Date:	Not reported
Manifest ID:	009169303FLE
Gen EPA ID:	CAL000386599
Trans EPA ID:	MNS000110924
Trans Name:	STERICYCLE SPECIALTY WASTE SOLUTIONS INC
Trans 2 EPA ID:	CAR000217554
Trans 2 Name:	CRUZ CONTAINERS LOGISTICS INC
TSDf EPA ID:	CAD008364432
Trans Name:	RHO CHEM LLC
TSDf Alt EPA ID:	Not reported
TSDf Alt Name:	Not reported
Waste Code:	331
RCRA Code:	Not reported
Meth Code:	H141
Quantity Tons:	0.041
Waste Quantity:	82
Quantity Unit:	P
Additional Code 1:	Not reported
Additional Code 2:	Not reported
Additional Code 3:	Not reported
Additional Code 4:	Not reported
Additional Code 5:	Not reported

Name: DOLLAR TREE #04530

Map ID  
Direction  
Distance  
Elevation

MAP FINDINGS

Site

Database(s)

EDR ID Number  
EPA ID Number

**MICHAEL'S STORE # 3049 (Continued)**

**S118233425**

Address: 3309 S BRISTOL ST STE A  
Address 2: Not reported  
City,State,Zip: SANTA ANA, CA 92704  
Year: 2015  
Gepaid: CAL000386599  
Contact: AMY SMALLS  
Telephone: 7573215369  
Mailing Name: Not reported  
Mailing Address: 500 VOLVO PKWY  
Gen County: 30  
Waste Category: Not reported  
TSD EPA ID: INR000110197  
TSD County: Not reported  
Disposal Method: Storage, Bulking, And/Or Transfer Off Site--No Treatment/Reovery (H010-H129) Or (H131-H135)  
Tons: 0.0005

Additional Info:

Year: 2015  
Shipment Date: 20150326  
Creation Date: 6/25/2015 22:16:05  
Receipt Date: 20150402  
Manifest ID: 007362417FLE  
Gen EPA ID: CAL000386599  
Trans EPA ID: MNS000110924  
Trans Name: STERICYCLE SPECIALTY WASTE SOLUTIONS INC  
Trans 2 EPA ID: CAD983649880  
Trans 2 Name: PSC ENVIRONMENTAL SERVICES LP  
TSD EPA ID: CAD008364432  
Trans Name: RHO CHEM LLC  
TSD EPA ID: Not reported  
TSD Alt Name: Not reported  
Waste Code: 214  
RCRA Code: D001  
Meth Code: H141  
Quantity Tons: 0.01  
Waste Quantity: 20  
Quantity Unit: P  
Additional Code 1: Not reported  
Additional Code 2: Not reported  
Additional Code 3: Not reported  
Additional Code 4: Not reported  
Additional Code 5: Not reported

Year: 2015  
Shipment Date: 20150326  
Creation Date: 6/25/2015 22:16:05  
Receipt Date: 20150402  
Manifest ID: 007362417FLE  
Gen EPA ID: CAL000386599  
Trans EPA ID: MNS000110924  
Trans Name: STERICYCLE SPECIALTY WASTE SOLUTIONS INC  
Trans 2 EPA ID: CAD983649880  
Trans 2 Name: PSC ENVIRONMENTAL SERVICES LP  
TSD EPA ID: CAD008364432  
Trans Name: RHO CHEM LLC  
TSD EPA ID: Not reported  
TSD Alt Name: Not reported

Map ID  
Direction  
Distance  
Elevation

MAP FINDINGS

Site

Database(s)

EDR ID Number  
EPA ID Number

**MICHAEL'S STORE # 3049 (Continued)**

**S118233425**

Waste Code:	214
RCRA Code:	D035
Meth Code:	H141
Quantity Tons:	0.0075
Waste Quantity:	15
Quantity Unit:	P
Additional Code 1:	D001
Additional Code 2:	Not reported
Additional Code 3:	Not reported
Additional Code 4:	Not reported
Additional Code 5:	Not reported
Year:	2015
Shipment Date:	20150326
Creation Date:	6/25/2015 22:16:05
Receipt Date:	20150402
Manifest ID:	007362417FLE
Gen EPA ID:	CAL000386599
Trans EPA ID:	MNS000110924
Trans Name:	STERICYCLE SPECIALTY WASTE SOLUTIONS INC
Trans 2 EPA ID:	CAD983649880
Trans 2 Name:	PSC ENVIRONMENTAL SERVICES LP
TSDf EPA ID:	CAD008364432
Trans Name:	RHO CHEM LLC
TSDf Alt EPA ID:	Not reported
TSDf Alt Name:	Not reported
Waste Code:	122
RCRA Code:	D002
Meth Code:	H141
Quantity Tons:	0.0105
Waste Quantity:	21
Quantity Unit:	P
Additional Code 1:	Not reported
Additional Code 2:	Not reported
Additional Code 3:	Not reported
Additional Code 4:	Not reported
Additional Code 5:	Not reported
Year:	2015
Shipment Date:	20150326
Creation Date:	6/25/2015 22:16:05
Receipt Date:	20150402
Manifest ID:	007362417FLE
Gen EPA ID:	CAL000386599
Trans EPA ID:	MNS000110924
Trans Name:	STERICYCLE SPECIALTY WASTE SOLUTIONS INC
Trans 2 EPA ID:	CAD983649880
Trans 2 Name:	PSC ENVIRONMENTAL SERVICES LP
TSDf EPA ID:	CAD008364432
Trans Name:	RHO CHEM LLC
TSDf Alt EPA ID:	Not reported
TSDf Alt Name:	Not reported
Waste Code:	141
RCRA Code:	Not reported
Meth Code:	H141
Quantity Tons:	0.339
Waste Quantity:	678



Map ID  
Direction  
Distance  
Elevation

MAP FINDINGS

Site

Database(s)

EDR ID Number  
EPA ID Number

**MICHAEL'S STORE # 3049 (Continued)**

**S118233425**

Quantity Unit:	P
Additional Code 1:	Not reported
Additional Code 2:	Not reported
Additional Code 3:	Not reported
Additional Code 4:	Not reported
Additional Code 5:	Not reported
Year:	2015
Shipment Date:	20150922
Creation Date:	Not reported
Receipt Date:	Not reported
Manifest ID:	008444494FLE
Gen EPA ID:	CAL000386599
Trans EPA ID:	MNS000110924
Trans Name:	STERICYCLE SPECIALTY WASTE SOLUTIONS INC
Trans 2 EPA ID:	CAD983649880
Trans 2 Name:	PSC ENVIRONMENTAL SERVICES LP
TSDf EPA ID:	CAD008364432
Trans Name:	RHO CHEM LLC
TSDf Alt EPA ID:	Not reported
TSDf Alt Name:	Not reported
Waste Code:	352
RCRA Code:	D001
Meth Code:	H141
Quantity Tons:	0.001
Waste Quantity:	2
Quantity Unit:	P
Additional Code 1:	Not reported
Additional Code 2:	Not reported
Additional Code 3:	Not reported
Additional Code 4:	Not reported
Additional Code 5:	Not reported
Year:	2015
Shipment Date:	20150922
Creation Date:	Not reported
Receipt Date:	Not reported
Manifest ID:	008444494FLE
Gen EPA ID:	CAL000386599
Trans EPA ID:	MNS000110924
Trans Name:	STERICYCLE SPECIALTY WASTE SOLUTIONS INC
Trans 2 EPA ID:	CAD983649880
Trans 2 Name:	PSC ENVIRONMENTAL SERVICES LP
TSDf EPA ID:	CAD008364432
Trans Name:	RHO CHEM LLC
TSDf Alt EPA ID:	Not reported
TSDf Alt Name:	Not reported
Waste Code:	131
RCRA Code:	D001
Meth Code:	H141
Quantity Tons:	0.001
Waste Quantity:	2
Quantity Unit:	P
Additional Code 1:	Not reported
Additional Code 2:	Not reported
Additional Code 3:	Not reported
Additional Code 4:	Not reported

Map ID  
Direction  
Distance  
Elevation

MAP FINDINGS

Site

Database(s)

EDR ID Number  
EPA ID Number

**MICHAEL'S STORE # 3049 (Continued)**

**S118233425**

Additional Code 5:	Not reported
Year:	2015
Shipment Date:	20150922
Creation Date:	Not reported
Receipt Date:	Not reported
Manifest ID:	008444494FLE
Gen EPA ID:	CAL000386599
Trans EPA ID:	MNS000110924
Trans Name:	STERICYCLE SPECIALTY WASTE SOLUTIONS INC
Trans 2 EPA ID:	CAD983649880
Trans 2 Name:	PSC ENVIRONMENTAL SERVICES LP
TSDf EPA ID:	CAD008364432
Trans Name:	RHO CHEM LLC
TSDf Alt EPA ID:	Not reported
TSDf Alt Name:	Not reported
Waste Code:	181
RCRA Code:	Not reported
Meth Code:	H141
Quantity Tons:	0.0105
Waste Quantity:	21
Quantity Unit:	P
Additional Code 1:	Not reported
Additional Code 2:	Not reported
Additional Code 3:	Not reported
Additional Code 4:	Not reported
Additional Code 5:	Not reported
Year:	2015
Shipment Date:	20150922
Creation Date:	Not reported
Receipt Date:	Not reported
Manifest ID:	008444494FLE
Gen EPA ID:	CAL000386599
Trans EPA ID:	MNS000110924
Trans Name:	STERICYCLE SPECIALTY WASTE SOLUTIONS INC
Trans 2 EPA ID:	CAD983649880
Trans 2 Name:	PSC ENVIRONMENTAL SERVICES LP
TSDf EPA ID:	CAD008364432
Trans Name:	RHO CHEM LLC
TSDf Alt EPA ID:	Not reported
TSDf Alt Name:	Not reported
Waste Code:	141
RCRA Code:	Not reported
Meth Code:	H141
Quantity Tons:	0.055
Waste Quantity:	110
Quantity Unit:	P
Additional Code 1:	Not reported
Additional Code 2:	Not reported
Additional Code 3:	Not reported
Additional Code 4:	Not reported
Additional Code 5:	Not reported
Year:	2015
Shipment Date:	20150922
Creation Date:	Not reported

Map ID  
Direction  
Distance  
Elevation

MAP FINDINGS

Site

Database(s)

EDR ID Number  
EPA ID Number

**MICHAEL'S STORE # 3049 (Continued)**

**S118233425**

Receipt Date: Not reported  
Manifest ID: 008444494FLE  
Gen EPA ID: CAL000386599  
Trans EPA ID: MNS000110924  
Trans Name: STERICYCLE SPECIALTY WASTE SOLUTIONS INC  
Trans 2 EPA ID: CAD983649880  
Trans 2 Name: PSC ENVIRONMENTAL SERVICES LP  
TSDf EPA ID: CAD008364432  
Trans Name: RHO CHEM LLC  
TSDf Alt EPA ID: Not reported  
TSDf Alt Name: Not reported  
Waste Code: 141  
RCRA Code: Not reported  
Meth Code: H141  
Quantity Tons: 0.0475  
Waste Quantity: 95  
Quantity Unit: P  
Additional Code 1: Not reported  
Additional Code 2: Not reported  
Additional Code 3: Not reported  
Additional Code 4: Not reported  
Additional Code 5: Not reported

Year: 2015  
Shipment Date: 20150923  
Creation Date: 5/24/2016 16:38:09  
Receipt Date: 20151012  
Manifest ID: 008444493FLE  
Gen EPA ID: CAL000386599  
Trans EPA ID: MNS000110924  
Trans Name: STERICYCLE SPECIALTY WASTE SOLUTIONS INC  
Trans 2 EPA ID: CAD008364432  
Trans 2 Name: RHO CHEM LLC  
TSDf EPA ID: INR000110197  
Trans Name: STERICYCLE INC  
TSDf Alt EPA ID: Not reported  
TSDf Alt Name: Not reported  
Waste Code: Not reported  
RCRA Code: Not reported  
Meth Code: H141  
Quantity Tons: 0.0005  
Waste Quantity: 1  
Quantity Unit: P  
Additional Code 1: Not reported  
Additional Code 2: Not reported  
Additional Code 3: Not reported  
Additional Code 4: Not reported  
Additional Code 5: Not reported

Year: 2015  
Shipment Date: 20150922  
Creation Date: 11/17/2015 22:15:24  
Receipt Date: 20150924  
Manifest ID: 008444494FLE  
Gen EPA ID: CAL000386599  
Trans EPA ID: MNS000110924  
Trans Name: STERICYCLE SPECIALTY WASTE SOLUTIONS INC

Map ID  
Direction  
Distance  
Elevation

MAP FINDINGS

Site

Database(s)

EDR ID Number  
EPA ID Number

**MICHAEL'S STORE # 3049 (Continued)**

**S118233425**

Trans 2 EPA ID:	CAD983649880
Trans 2 Name:	PSC ENVIRONMENTAL SERVICES LP
TSDf EPA ID:	CAD008364432
Trans Name:	RHO CHEM LLC
TSDf Alt EPA ID:	Not reported
TSDf Alt Name:	Not reported
Waste Code:	214
RCRA Code:	D001
Meth Code:	H141
Quantity Tons:	0.014
Waste Quantity:	28
Quantity Unit:	P
Additional Code 1:	Not reported
Additional Code 2:	Not reported
Additional Code 3:	Not reported
Additional Code 4:	Not reported
Additional Code 5:	Not reported
Year:	2015
Shipment Date:	20150922
Creation Date:	11/17/2015 22:15:24
Receipt Date:	20150924
Manifest ID:	008444494FLE
Gen EPA ID:	CAL000386599
Trans EPA ID:	MNS000110924
Trans Name:	STERICYCLE SPECIALTY WASTE SOLUTIONS INC
Trans 2 EPA ID:	CAD983649880
Trans 2 Name:	PSC ENVIRONMENTAL SERVICES LP
TSDf EPA ID:	CAD008364432
Trans Name:	RHO CHEM LLC
TSDf Alt EPA ID:	Not reported
TSDf Alt Name:	Not reported
Waste Code:	331
RCRA Code:	D001
Meth Code:	H141
Quantity Tons:	0.0005
Waste Quantity:	1
Quantity Unit:	P
Additional Code 1:	Not reported
Additional Code 2:	Not reported
Additional Code 3:	Not reported
Additional Code 4:	Not reported
Additional Code 5:	Not reported
Year:	2015
Shipment Date:	20150922
Creation Date:	11/17/2015 22:15:24
Receipt Date:	20150924
Manifest ID:	008444494FLE
Gen EPA ID:	CAL000386599
Trans EPA ID:	MNS000110924
Trans Name:	STERICYCLE SPECIALTY WASTE SOLUTIONS INC
Trans 2 EPA ID:	CAD983649880
Trans 2 Name:	PSC ENVIRONMENTAL SERVICES LP
TSDf EPA ID:	CAD008364432
Trans Name:	RHO CHEM LLC
TSDf Alt EPA ID:	Not reported

Map ID  
Direction  
Distance  
Elevation

MAP FINDINGS

Site

Database(s)

EDR ID Number  
EPA ID Number

**MICHAEL'S STORE # 3049 (Continued)**

**S118233425**

TSDf Alt Name:	Not reported
Waste Code:	214
RCRA Code:	D035
Meth Code:	H141
Quantity Tons:	0.014
Waste Quantity:	28
Quantity Unit:	P
Additional Code 1:	D001
Additional Code 2:	Not reported
Additional Code 3:	Not reported
Additional Code 4:	Not reported
Additional Code 5:	Not reported
Year:	2015
Shipment Date:	20150922
Creation Date:	11/17/2015 22:15:24
Receipt Date:	20150924
Manifest ID:	008444494FLE
Gen EPA ID:	CAL000386599
Trans EPA ID:	MNS000110924
Trans Name:	STERICYCLE SPECIALTY WASTE SOLUTIONS INC
Trans 2 EPA ID:	CAD983649880
Trans 2 Name:	PSC ENVIRONMENTAL SERVICES LP
TSDf EPA ID:	CAD008364432
Trans Name:	RHO CHEM LLC
TSDf Alt EPA ID:	Not reported
TSDf Alt Name:	Not reported
Waste Code:	122
RCRA Code:	D002
Meth Code:	H141
Quantity Tons:	0.01
Waste Quantity:	20
Quantity Unit:	P
Additional Code 1:	Not reported
Additional Code 2:	Not reported
Additional Code 3:	Not reported
Additional Code 4:	Not reported
Additional Code 5:	Not reported

[Click this hyperlink](#) while viewing on your computer to access 11 additional CA HAZNET: record(s) in the EDR Site Report.

Name:	DOLLAR TREE #04530
Address:	3309 S BRISTOL ST STE A
Address 2:	Not reported
City,State,Zip:	SANTA ANA, CA 92704
Year:	2015
Gepaid:	CAL000386599
Contact:	AMY SMALLS
Telephone:	7573215369
Mailing Name:	Not reported
Mailing Address:	500 VOLVO PKWY
Gen County:	30
Waste Category:	Alkaline solution without metals pH >= 12.5
TSD EPA ID:	CAD008364432
TSD County:	19

Map ID  
Direction  
Distance  
Elevation

MAP FINDINGS

Site

Database(s)

EDR ID Number  
EPA ID Number

**MICHAEL'S STORE # 3049 (Continued)**

**S118233425**

Disposal Method: Storage, Bulking, And/Or Transfer Off Site--No Treatment/Reovery  
(H010-H129) Or (H131-H135)

Tons: 0.0205

Additional Info:

Year: 2015  
Shipment Date: 20150326  
Creation Date: 6/25/2015 22:16:05  
Receipt Date: 20150402  
Manifest ID: 007362417FLE  
Gen EPA ID: CAL000386599  
Trans EPA ID: MNS000110924  
Trans Name: STERICYCLE SPECIALTY WASTE SOLUTIONS INC  
Trans 2 EPA ID: CAD983649880  
Trans 2 Name: PSC ENVIRONMENTAL SERVICES LP  
TSDf EPA ID: CAD008364432  
Trans Name: RHO CHEM LLC  
TSDf Alt EPA ID: Not reported  
TSDf Alt Name: Not reported  
Waste Code: 214  
RCRA Code: D001  
Meth Code: H141  
Quantity Tons: 0.01  
Waste Quantity: 20  
Quantity Unit: P  
Additional Code 1: Not reported  
Additional Code 2: Not reported  
Additional Code 3: Not reported  
Additional Code 4: Not reported  
Additional Code 5: Not reported

Year: 2015  
Shipment Date: 20150326  
Creation Date: 6/25/2015 22:16:05  
Receipt Date: 20150402  
Manifest ID: 007362417FLE  
Gen EPA ID: CAL000386599  
Trans EPA ID: MNS000110924  
Trans Name: STERICYCLE SPECIALTY WASTE SOLUTIONS INC  
Trans 2 EPA ID: CAD983649880  
Trans 2 Name: PSC ENVIRONMENTAL SERVICES LP  
TSDf EPA ID: CAD008364432  
Trans Name: RHO CHEM LLC  
TSDf Alt EPA ID: Not reported  
TSDf Alt Name: Not reported  
Waste Code: 214  
RCRA Code: D035  
Meth Code: H141  
Quantity Tons: 0.0075  
Waste Quantity: 15  
Quantity Unit: P  
Additional Code 1: D001  
Additional Code 2: Not reported  
Additional Code 3: Not reported  
Additional Code 4: Not reported  
Additional Code 5: Not reported

Year: 2015

Map ID  
Direction  
Distance  
Elevation

MAP FINDINGS

Site

Database(s)

EDR ID Number  
EPA ID Number

**MICHAEL'S STORE # 3049 (Continued)**

**S118233425**

Shipment Date: 20150326  
Creation Date: 6/25/2015 22:16:05  
Receipt Date: 20150402  
Manifest ID: 007362417FLE  
Gen EPA ID: CAL000386599  
Trans EPA ID: MNS000110924  
Trans Name: STERICYCLE SPECIALTY WASTE SOLUTIONS INC  
Trans 2 EPA ID: CAD983649880  
Trans 2 Name: PSC ENVIRONMENTAL SERVICES LP  
TSDf EPA ID: CAD008364432  
Trans Name: RHO CHEM LLC  
TSDf Alt EPA ID: Not reported  
TSDf Alt Name: Not reported  
Waste Code: 122  
RCRA Code: D002  
Meth Code: H141  
Quantity Tons: 0.0105  
Waste Quantity: 21  
Quantity Unit: P  
Additional Code 1: Not reported  
Additional Code 2: Not reported  
Additional Code 3: Not reported  
Additional Code 4: Not reported  
Additional Code 5: Not reported

Year: 2015  
Shipment Date: 20150326  
Creation Date: 6/25/2015 22:16:05  
Receipt Date: 20150402  
Manifest ID: 007362417FLE  
Gen EPA ID: CAL000386599  
Trans EPA ID: MNS000110924  
Trans Name: STERICYCLE SPECIALTY WASTE SOLUTIONS INC  
Trans 2 EPA ID: CAD983649880  
Trans 2 Name: PSC ENVIRONMENTAL SERVICES LP  
TSDf EPA ID: CAD008364432  
Trans Name: RHO CHEM LLC  
TSDf Alt EPA ID: Not reported  
TSDf Alt Name: Not reported  
Waste Code: 141  
RCRA Code: Not reported  
Meth Code: H141  
Quantity Tons: 0.339  
Waste Quantity: 678  
Quantity Unit: P  
Additional Code 1: Not reported  
Additional Code 2: Not reported  
Additional Code 3: Not reported  
Additional Code 4: Not reported  
Additional Code 5: Not reported

Year: 2015  
Shipment Date: 20150922  
Creation Date: Not reported  
Receipt Date: Not reported  
Manifest ID: 008444494FLE  
Gen EPA ID: CAL000386599

Map ID  
Direction  
Distance  
Elevation

MAP FINDINGS

Site

Database(s)

EDR ID Number  
EPA ID Number

**MICHAEL'S STORE # 3049 (Continued)**

**S118233425**

Trans EPA ID:	MNS000110924
Trans Name:	STERICYCLE SPECIALTY WASTE SOLUTIONS INC
Trans 2 EPA ID:	CAD983649880
Trans 2 Name:	PSC ENVIRONMENTAL SERVICES LP
TSDf EPA ID:	CAD008364432
Trans Name:	RHO CHEM LLC
TSDf Alt EPA ID:	Not reported
TSDf Alt Name:	Not reported
Waste Code:	352
RCRA Code:	D001
Meth Code:	H141
Quantity Tons:	0.001
Waste Quantity:	2
Quantity Unit:	P
Additional Code 1:	Not reported
Additional Code 2:	Not reported
Additional Code 3:	Not reported
Additional Code 4:	Not reported
Additional Code 5:	Not reported
Year:	2015
Shipment Date:	20150922
Creation Date:	Not reported
Receipt Date:	Not reported
Manifest ID:	008444494FLE
Gen EPA ID:	CAL000386599
Trans EPA ID:	MNS000110924
Trans Name:	STERICYCLE SPECIALTY WASTE SOLUTIONS INC
Trans 2 EPA ID:	CAD983649880
Trans 2 Name:	PSC ENVIRONMENTAL SERVICES LP
TSDf EPA ID:	CAD008364432
Trans Name:	RHO CHEM LLC
TSDf Alt EPA ID:	Not reported
TSDf Alt Name:	Not reported
Waste Code:	131
RCRA Code:	D001
Meth Code:	H141
Quantity Tons:	0.001
Waste Quantity:	2
Quantity Unit:	P
Additional Code 1:	Not reported
Additional Code 2:	Not reported
Additional Code 3:	Not reported
Additional Code 4:	Not reported
Additional Code 5:	Not reported
Year:	2015
Shipment Date:	20150922
Creation Date:	Not reported
Receipt Date:	Not reported
Manifest ID:	008444494FLE
Gen EPA ID:	CAL000386599
Trans EPA ID:	MNS000110924
Trans Name:	STERICYCLE SPECIALTY WASTE SOLUTIONS INC
Trans 2 EPA ID:	CAD983649880
Trans 2 Name:	PSC ENVIRONMENTAL SERVICES LP
TSDf EPA ID:	CAD008364432



Map ID  
Direction  
Distance  
Elevation

MAP FINDINGS

Site

Database(s)

EDR ID Number  
EPA ID Number

**MICHAEL'S STORE # 3049 (Continued)**

**S118233425**

Trans Name:	RHO CHEM LLC
TSDF Alt EPA ID:	Not reported
TSDF Alt Name:	Not reported
Waste Code:	181
RCRA Code:	Not reported
Meth Code:	H141
Quantity Tons:	0.0105
Waste Quantity:	21
Quantity Unit:	P
Additional Code 1:	Not reported
Additional Code 2:	Not reported
Additional Code 3:	Not reported
Additional Code 4:	Not reported
Additional Code 5:	Not reported
Year:	2015
Shipment Date:	20150922
Creation Date:	Not reported
Receipt Date:	Not reported
Manifest ID:	008444494FLE
Gen EPA ID:	CAL000386599
Trans EPA ID:	MNS000110924
Trans Name:	STERICYCLE SPECIALTY WASTE SOLUTIONS INC
Trans 2 EPA ID:	CAD983649880
Trans 2 Name:	PSC ENVIRONMENTAL SERVICES LP
TSDF EPA ID:	CAD008364432
Trans Name:	RHO CHEM LLC
TSDF Alt EPA ID:	Not reported
TSDF Alt Name:	Not reported
Waste Code:	141
RCRA Code:	Not reported
Meth Code:	H141
Quantity Tons:	0.055
Waste Quantity:	110
Quantity Unit:	P
Additional Code 1:	Not reported
Additional Code 2:	Not reported
Additional Code 3:	Not reported
Additional Code 4:	Not reported
Additional Code 5:	Not reported
Year:	2015
Shipment Date:	20150922
Creation Date:	Not reported
Receipt Date:	Not reported
Manifest ID:	008444494FLE
Gen EPA ID:	CAL000386599
Trans EPA ID:	MNS000110924
Trans Name:	STERICYCLE SPECIALTY WASTE SOLUTIONS INC
Trans 2 EPA ID:	CAD983649880
Trans 2 Name:	PSC ENVIRONMENTAL SERVICES LP
TSDF EPA ID:	CAD008364432
Trans Name:	RHO CHEM LLC
TSDF Alt EPA ID:	Not reported
TSDF Alt Name:	Not reported
Waste Code:	141
RCRA Code:	Not reported

Map ID  
Direction  
Distance  
Elevation

MAP FINDINGS

Site

Database(s)

EDR ID Number  
EPA ID Number

**MICHAEL'S STORE # 3049 (Continued)**

**S118233425**

Meth Code:	H141
Quantity Tons:	0.0475
Waste Quantity:	95
Quantity Unit:	P
Additional Code 1:	Not reported
Additional Code 2:	Not reported
Additional Code 3:	Not reported
Additional Code 4:	Not reported
Additional Code 5:	Not reported
Year:	2015
Shipment Date:	20150923
Creation Date:	5/24/2016 16:38:09
Receipt Date:	20151012
Manifest ID:	008444493FLE
Gen EPA ID:	CAL000386599
Trans EPA ID:	MNS000110924
Trans Name:	STERICYCLE SPECIALTY WASTE SOLUTIONS INC
Trans 2 EPA ID:	CAD008364432
Trans 2 Name:	RHO CHEM LLC
TSDf EPA ID:	INR000110197
Trans Name:	STERICYCLE INC
TSDf Alt EPA ID:	Not reported
TSDf Alt Name:	Not reported
Waste Code:	Not reported
RCRA Code:	Not reported
Meth Code:	H141
Quantity Tons:	0.0005
Waste Quantity:	1
Quantity Unit:	P
Additional Code 1:	Not reported
Additional Code 2:	Not reported
Additional Code 3:	Not reported
Additional Code 4:	Not reported
Additional Code 5:	Not reported
Year:	2015
Shipment Date:	20150922
Creation Date:	11/17/2015 22:15:24
Receipt Date:	20150924
Manifest ID:	008444494FLE
Gen EPA ID:	CAL000386599
Trans EPA ID:	MNS000110924
Trans Name:	STERICYCLE SPECIALTY WASTE SOLUTIONS INC
Trans 2 EPA ID:	CAD983649880
Trans 2 Name:	PSC ENVIRONMENTAL SERVICES LP
TSDf EPA ID:	CAD008364432
Trans Name:	RHO CHEM LLC
TSDf Alt EPA ID:	Not reported
TSDf Alt Name:	Not reported
Waste Code:	214
RCRA Code:	D001
Meth Code:	H141
Quantity Tons:	0.014
Waste Quantity:	28
Quantity Unit:	P
Additional Code 1:	Not reported

Map ID  
Direction  
Distance  
Elevation

MAP FINDINGS

Site

Database(s)

EDR ID Number  
EPA ID Number

**MICHAEL'S STORE # 3049 (Continued)**

**S118233425**

Additional Code 2:	Not reported
Additional Code 3:	Not reported
Additional Code 4:	Not reported
Additional Code 5:	Not reported
Year:	2015
Shipment Date:	20150922
Creation Date:	11/17/2015 22:15:24
Receipt Date:	20150924
Manifest ID:	008444494FLE
Gen EPA ID:	CAL000386599
Trans EPA ID:	MNS000110924
Trans Name:	STERICYCLE SPECIALTY WASTE SOLUTIONS INC
Trans 2 EPA ID:	CAD983649880
Trans 2 Name:	PSC ENVIRONMENTAL SERVICES LP
TSDF EPA ID:	CAD008364432
Trans Name:	RHO CHEM LLC
TSDF Alt EPA ID:	Not reported
TSDF Alt Name:	Not reported
Waste Code:	331
RCRA Code:	D001
Meth Code:	H141
Quantity Tons:	0.0005
Waste Quantity:	1
Quantity Unit:	P
Additional Code 1:	Not reported
Additional Code 2:	Not reported
Additional Code 3:	Not reported
Additional Code 4:	Not reported
Additional Code 5:	Not reported
Year:	2015
Shipment Date:	20150922
Creation Date:	11/17/2015 22:15:24
Receipt Date:	20150924
Manifest ID:	008444494FLE
Gen EPA ID:	CAL000386599
Trans EPA ID:	MNS000110924
Trans Name:	STERICYCLE SPECIALTY WASTE SOLUTIONS INC
Trans 2 EPA ID:	CAD983649880
Trans 2 Name:	PSC ENVIRONMENTAL SERVICES LP
TSDF EPA ID:	CAD008364432
Trans Name:	RHO CHEM LLC
TSDF Alt EPA ID:	Not reported
TSDF Alt Name:	Not reported
Waste Code:	214
RCRA Code:	D035
Meth Code:	H141
Quantity Tons:	0.014
Waste Quantity:	28
Quantity Unit:	P
Additional Code 1:	D001
Additional Code 2:	Not reported
Additional Code 3:	Not reported
Additional Code 4:	Not reported
Additional Code 5:	Not reported

Map ID  
Direction  
Distance  
Elevation

MAP FINDINGS

Site

Database(s)

EDR ID Number  
EPA ID Number

**MICHAEL'S STORE # 3049 (Continued)**

**S118233425**

Year: 2015  
Shipment Date: 20150922  
Creation Date: 11/17/2015 22:15:24  
Receipt Date: 20150924  
Manifest ID: 008444494FLE  
Gen EPA ID: CAL000386599  
Trans EPA ID: MNS000110924  
Trans Name: STERICYCLE SPECIALTY WASTE SOLUTIONS INC  
Trans 2 EPA ID: CAD983649880  
Trans 2 Name: PSC ENVIRONMENTAL SERVICES LP  
TSDf EPA ID: CAD008364432  
Trans Name: RHO CHEM LLC  
TSDf Alt EPA ID: Not reported  
TSDf Alt Name: Not reported  
Waste Code: 122  
RCRA Code: D002  
Meth Code: H141  
Quantity Tons: 0.01  
Waste Quantity: 20  
Quantity Unit: P  
Additional Code 1: Not reported  
Additional Code 2: Not reported  
Additional Code 3: Not reported  
Additional Code 4: Not reported  
Additional Code 5: Not reported

[Click this hyperlink](#) while viewing on your computer to access 11 additional CA HAZNET: record(s) in the EDR Site Report.

**CERS:**

Name: DOLLAR TREE #04530  
Address: 3309 S BRISTOL ST STE A  
City,State,Zip: SANTA ANA, CA 92704  
Site ID: 112172  
CERS ID: 10452106  
CERS Description: Chemical Storage Facilities

**Evaluation:**

Eval General Type: Other/Unknown  
Eval Date: 03-24-2017  
Violations Found: No  
Eval Type: Other, not routine, done by local agency  
Eval Notes: HMBEP Submission Reviewed and Accepted  
Eval Division: Orange County Environmental Health  
Eval Program: HMRRP  
Eval Source: CERS

Eval General Type: Compliance Evaluation Inspection  
Eval Date: 09-06-2017  
Violations Found: No  
Eval Type: Routine done by local agency  
Eval Notes: INSPECTOR COMMENTS On site for routine hazardous waste inspection. Consent to inspect and take any necessary photos was given by Yesenia Picon, Assistant Manager. Walked throughout the facility. Observed hazardous waste storage areas. Containers are properly managed and labeled. Manifests were available and reviewed. Employees are reported

Map ID  
Direction  
Distance  
Elevation

MAP FINDINGS

Site

Database(s)

EDR ID Number  
EPA ID Number

**MICHAEL'S STORE # 3049 (Continued)**

**S118233425**

to be trained. Verified Ownership. Verified number of employees. No hazardous waste or universal waste observed in the dumpster/enclosure area.

Eval Division: Orange County Environmental Health  
Eval Program: HW  
Eval Source: CERS

Eval General Type: Other/Unknown  
Eval Date: 04-13-2016  
Violations Found: No  
Eval Type: Other, not routine, done by local agency  
Eval Notes: Reviewed submission package on CERS, DECLINED. Request for re-submittal this date. Please change UPA/CUPA telephone number: 714 433 6000. For questions please contact Alvin Dong, adong@ochca.com 714 640 9358

Eval Division: Orange County Environmental Health  
Eval Program: HMRRP  
Eval Source: CERS

Eval General Type: Compliance Evaluation Inspection  
Eval Date: 09-06-2017  
Violations Found: No  
Eval Type: Routine done by local agency  
Eval Notes: INSPECTOR COMMENTS On site for routine hazardous materials and business emergency plan inspection. Consent to enter and inspect was given by Yesenia Picon, Assistant Manager. Observed the facility and inspected hazardous materials storage. Inventory on site matches what is reported in CERS. The facility is responsible for identifying all hazardous materials, to include hazardous wastes, which are above disclosure thresholds (200cuft compressed gas, 55 gal liquid, 500 lbs solid). If there is a change in the type or amount of chemicals that are maintained on site, please electronically submit revised documents within 30 days of the change.

Eval Division: Orange County Environmental Health  
Eval Program: HMRRP  
Eval Source: CERS

**Affiliation:**

Affiliation Type Desc: CUPA District  
Entity Name: Orange County Env Health  
Entity Title: Not reported  
Affiliation Address: 1241 East Dyer Road Suite 120  
Affiliation City: Santa Ana  
Affiliation State: CA  
Affiliation Country: Not reported  
Affiliation Zip: 92705-5611  
Affiliation Phone: (714) 433-6000

Affiliation Type Desc: Document Preparer  
Entity Name: Angela Jones  
Entity Title: Not reported  
Affiliation Address: Not reported  
Affiliation City: Not reported  
Affiliation State: Not reported  
Affiliation Country: Not reported  
Affiliation Zip: Not reported  
Affiliation Phone: Not reported

Map ID  
Direction  
Distance  
Elevation

MAP FINDINGS

Site

Database(s)

EDR ID Number  
EPA ID Number

**MICHAEL'S STORE # 3049 (Continued)**

**S118233425**

Affiliation Type Desc: Environmental Contact  
Entity Name: Stephanie Caiati  
Entity Title: Not reported  
Affiliation Address: 500 Volvo Pkwy  
Affiliation City: Chesapeake  
Affiliation State: VA  
Affiliation Country: Not reported  
Affiliation Zip: 23320  
Affiliation Phone: Not reported

Affiliation Type Desc: Identification Signer  
Entity Name: Angela Jones  
Entity Title: EH & S Specialist  
Affiliation Address: Not reported  
Affiliation City: Not reported  
Affiliation State: Not reported  
Affiliation Country: Not reported  
Affiliation Zip: Not reported  
Affiliation Phone: Not reported

Affiliation Type Desc: Legal Owner  
Entity Name: Dollar Tree Stores, Inc.  
Entity Title: Not reported  
Affiliation Address: 500 Volvo Pkwy  
Affiliation City: Chesapeake  
Affiliation State: VA  
Affiliation Country: United States  
Affiliation Zip: 23320  
Affiliation Phone: (757) 321-5000

Affiliation Type Desc: Operator  
Entity Name: Dollar Tree Stores, Inc.  
Entity Title: Not reported  
Affiliation Address: Not reported  
Affiliation City: Not reported  
Affiliation State: Not reported  
Affiliation Country: Not reported  
Affiliation Zip: Not reported  
Affiliation Phone: (757) 321-5000

Affiliation Type Desc: Parent Corporation  
Entity Name: Dollar Tree Stores, Inc.  
Entity Title: Not reported  
Affiliation Address: Not reported  
Affiliation City: Not reported  
Affiliation State: Not reported  
Affiliation Country: Not reported  
Affiliation Zip: Not reported  
Affiliation Phone: Not reported

Affiliation Type Desc: Property Owner  
Entity Name: 3309 South Bristol Street, LLC  
Entity Title: Not reported  
Affiliation Address: 5057 Forest Glen Drive  
Affiliation City: San Jose  
Affiliation State: CA  
Affiliation Country: United States

Map ID  
Direction  
Distance  
Elevation

MAP FINDINGS

Site

Database(s)

EDR ID Number  
EPA ID Number

**MICHAEL'S STORE # 3049 (Continued)**

**S118233425**

Affiliation Zip: 95129  
Affiliation Phone: (408) 255-4163  
  
Affiliation Type Desc: Facility Mailing Address  
Entity Name: Mailing Address  
Entity Title: Not reported  
Affiliation Address: 500 Volvo Pkwy  
Affiliation City: Chesapeake  
Affiliation State: VA  
Affiliation Country: Not reported  
Affiliation Zip: 23320  
Affiliation Phone: Not reported

**T205**  
**NNE**  
**1/8-1/4**  
**0.232 mi.**  
**1226 ft.**

**MICHAELS STORES INC #3049**  
**3309 S BRISTOL ST STE B**  
**SANTA ANA, CA 92704**

**RCRA NonGen / NLR**

**1024832810**  
**CAL000371278**

**Site 3 of 10 in cluster T**

**Relative:**  
**Higher**  
**Actual:**  
**37 ft.**

RCRA NonGen / NLR:  
Date form received by agency: 2012-01-31 00:00:00.0  
Facility name: MICHAELS STORES INC #3049  
Facility address: 3309 S BRISTOL ST STE B  
SANTA ANA, CA 92704  
  
EPA ID: CAL000371278  
Mailing address: 8000 BENT BRANCH DR  
IRVING, TX 75063-0000  
  
Contact: RYAN DRAPER  
Contact address: 8000 BENT BRANCH DR  
IRVING, TX 75063  
  
Contact country: Not reported  
Contact telephone: 972-409-5786  
Contact email: DRAPERR@MICHAELS.COM  
EPA Region: 09  
Classification: Non-Generator  
Description: Handler: Non-Generators do not presently generate hazardous waste

**Owner/Operator Summary:**

Owner/operator name: MICHAELS STORES INC  
Owner/operator address: 8000 BENT BRANCH DR  
IRVING, TX 75063

Owner/operator country: Not reported  
Owner/operator telephone: 972-409-5777  
Owner/operator email: Not reported  
Owner/operator fax: Not reported  
Owner/operator extension: Not reported  
Legal status: Other  
Owner/Operator Type: Owner  
Owner/Op start date: Not reported  
Owner/Op end date: Not reported

Owner/operator name: RYAN DRAPER  
Owner/operator address: 8000 BENT BRANCH DR  
IRVING, TX 75063

Owner/operator country: Not reported  
Owner/operator telephone: 972-409-5786

Map ID  
Direction  
Distance  
Elevation

MAP FINDINGS

Site

Database(s)

EDR ID Number  
EPA ID Number

**MICHAELS STORES INC #3049 (Continued)**

**1024832810**

Owner/operator email: Not reported  
Owner/operator fax: Not reported  
Owner/operator extension: Not reported  
Legal status: Other  
Owner/Operator Type: Operator  
Owner/Op start date: Not reported  
Owner/Op end date: Not reported

Handler Activities Summary:

U.S. importer of hazardous waste: No  
Mixed waste (haz. and radioactive): No  
Recycler of hazardous waste: No  
Transporter of hazardous waste: Yes  
Treater, storer or disposer of HW: No  
Underground injection activity: No  
On-site burner exemption: No  
Furnace exemption: No  
Used oil fuel burner: No  
Used oil processor: No  
User oil refiner: No  
Used oil fuel marketer to burner: No  
Used oil Specification marketer: No  
Used oil transfer facility: No  
Used oil transporter: No

Violation Status: No violations found

**Q206**  
**SE**  
**1/8-1/4**  
**0.234 mi.**  
**1237 ft.**

**SEGERSTROM CENTER FOR THE ARTS - SEGERSTROM HALL**  
**600 TOWN CENTER DR**  
**COSTA MESA, CA 92626**  
**Site 7 of 9 in cluster Q**

**UST U003433293**  
**N/A**

**Relative:**  
**Higher**  
**Actual:**  
**28 ft.**

UST:  
Name: SEGERSTROM CENTER FOR THE ARTS - SEGERSTROM HALL  
Address: 600 TOWN CENTER DR  
City,State,Zip: COSTA MESA, CA 92626  
Facility ID: FA0024078  
Permitting Agency: Orange County Environmental Health  
Latitude: 33.69259  
Longitude: -117.88268  
  
Name: ORANGE COUNTY PERFORMING ARTS CENTER INC  
Address: 600 TOWN CENTER DR  
City,State,Zip: COSTA MESA, CA 92626  
Facility ID: 18255  
Permitting Agency: ORANGE COUNTY  
Latitude: 33.6936592  
Longitude: -117.8796839



Map ID  
Direction  
Distance  
Elevation

MAP FINDINGS

Site

Database(s)

EDR ID Number  
EPA ID Number

**Q207**  
**SE**  
**1/8-1/4**  
**0.234 mi.**  
**1237 ft.**

**SEGERSTROM CENTER FOR THE ARTS**  
**600 TOWN CENTER DR**  
**COSTA MESA, CA 92626**

**RCRA NonGen / NLR**    **1024820140**  
**CAL000332369**

**Site 8 of 9 in cluster Q**

**Relative:**  
**Higher**

RCRA NonGen / NLR:

**Actual:**  
**28 ft.**

Date form received by agency: 2008-05-06 00:00:00.0  
Facility name: SEGERSTROM CENTER FOR THE ARTS  
Facility address: 600 TOWN CENTER DR  
COSTA MESA, CA 92626-1916  
EPA ID: CAL000332369  
Mailing address: 600 TOWN CTR DR  
COSTA MESA, CA 92626-1916  
Contact: BRIAN KEATING  
Contact address: 600 TOWN CTR DR  
COSTA MESA, CA 92626  
Contact country: Not reported  
Contact telephone: 714-556-2121  
Contact email: BKEATING@SCFTA.ORG  
EPA Region: 09  
Classification: Non-Generator  
Description: Handler: Non-Generators do not presently generate hazardous waste

Owner/Operator Summary:

Owner/operator name: BRIAN KEATING  
Owner/operator address: 600 TOWN CTR DR  
COSTA MESA, CA 92626  
Owner/operator country: Not reported  
Owner/operator telephone: 714-556-2121  
Owner/operator email: Not reported  
Owner/operator fax: Not reported  
Owner/operator extension: Not reported  
Legal status: Other  
Owner/Operator Type: Operator  
Owner/Op start date: Not reported  
Owner/Op end date: Not reported

Owner/operator name: SEGERSTROM CENTER FOR THE ARTS  
Owner/operator address: 600 TOWN CTR DR  
COSTA MESA, CA 92626  
Owner/operator country: Not reported  
Owner/operator telephone: 714-556-2121  
Owner/operator email: Not reported  
Owner/operator fax: Not reported  
Owner/operator extension: Not reported  
Legal status: Other  
Owner/Operator Type: Owner  
Owner/Op start date: Not reported  
Owner/Op end date: Not reported

Handler Activities Summary:

U.S. importer of hazardous waste: No  
Mixed waste (haz. and radioactive): No  
Recycler of hazardous waste: No  
Transporter of hazardous waste: Yes  
Treater, storer or disposer of HW: No  
Underground injection activity: No

Map ID  
 Direction  
 Distance  
 Elevation

MAP FINDINGS

Site

Database(s)

EDR ID Number  
 EPA ID Number

**SEGERSTROM CENTER FOR THE ARTS (Continued)**

**1024820140**

On-site burner exemption: No  
 Furnace exemption: No  
 Used oil fuel burner: No  
 Used oil processor: No  
 User oil refiner: No  
 Used oil fuel marketer to burner: No  
 Used oil Specification marketer: No  
 Used oil transfer facility: No  
 Used oil transporter: No

Violation Status: No violations found

**Q208  
 SE  
 1/8-1/4  
 0.234 mi.  
 1237 ft.**

**VERIZON WIRELESS: BRISTOL  
 600 TOWN CENTER DR  
 COSTA MESA, CA 92626**

**CERS HAZ WASTE  
 HAZNET  
 CERS**

**S113152556  
 N/A**

**Site 9 of 9 in cluster Q**

**Relative:  
 Higher  
 Actual:  
 28 ft.**

**CERS HAZ WASTE:**  
 Name: SEGERSTROM CENTER FOR THE ARTS - SEGERSTROM HALL  
 Address: 600 TOWN CENTER DR  
 City,State,Zip: COSTA MESA, CA 92626  
 Site ID: 420166  
 CERS ID: 10730092  
 CERS Description: Hazardous Waste Generator

**HAZNET:**  
 Name: SEGERSTROM CENTER FOR THE ARTS  
 Address: 600 TOWN CENTER DR  
 Address 2: Not reported  
 City,State,Zip: COSTA MESA, CA 926261916  
 Year: 2017  
 Gepaid: CAL000332369  
 Contact: BRIAN KEATING  
 Telephone: 7145562121  
 Mailing Name: Not reported  
 Mailing Address: 600 TOWN CTR DR  
 Gen County: 30  
 Waste Category: Aqueous solution with total organic residues less than 10 percent  
 TSD EPA ID: CAT080013352  
 TSD County: 19  
 Disposal Method: Other Recovery Of Reclamation For Reuse Including Acid Regeneration, Organics Recovery Ect  
 Tons: 1.029

**Additional Info:**  
 Year: 2017  
 Shipment Date: 20170421  
 Creation Date: 5/30/2018 18:33:22  
 Receipt Date: 20170427  
 Manifest ID: 009696260FLE  
 Gen EPA ID: CAL000332369  
 Trans EPA ID: CAR000183913  
 Trans Name: BELSHIRE  
 Trans 2 EPA ID: CAT080016116  
 Trans 2 Name: NIETO AND SONS TRUCKING INC  
 TSDF EPA ID: CAT080013352  
 Trans Name: DEMENNO KERDOON  
 TSDF Alt EPA ID: Not reported

Map ID  
Direction  
Distance  
Elevation

MAP FINDINGS

Site

Database(s)

EDR ID Number  
EPA ID Number

**VERIZON WIRELESS: BRISTOL (Continued)**

**S113152556**

TSDf Alt Name:	Not reported
Waste Code:	134
RCRA Code:	Not reported
Meth Code:	H039
Quantity Tons:	1.029
Waste Quantity:	245
Quantity Unit:	G
Additional Code 1:	Not reported
Additional Code 2:	Not reported
Additional Code 3:	Not reported
Additional Code 4:	Not reported
Additional Code 5:	Not reported
Name:	ORANGE COUNTY PERFORMING ARTS CENTER
Address:	600 TOWN CENTER DR
Address 2:	Not reported
City,State,Zip:	COSTA MESA, CA 926261916
Year:	2011
Gepaid:	CAL000332369
Contact:	ROBERT MAHLE
Telephone:	7145562122
Mailing Name:	Not reported
Mailing Address:	600 TOWN CTR DR
Gen County:	30
Waste Category:	Aqueous solution with total organic residues less than 10 percent
TSD EPA ID:	CAT080013352
TSD County:	19
Disposal Method:	Other Recovery Of Reclamation For Reuse Including Acid Regeneration, Organics Recovery Ect
Tons:	1.029
Additional Info:	
Year:	2011
Shipment Date:	20111018
Creation Date:	1/12/2012 18:30:42
Receipt Date:	20111019
Manifest ID:	004630441FLE
Gen EPA ID:	CAL000332369
Trans EPA ID:	CAR000183913
Trans Name:	BELSHIRE
Trans 2 EPA ID:	CAT080016116
Trans 2 Name:	NIETO AND SONS TRUCKING INC
TSDf EPA ID:	CAT080013352
Trans Name:	DEMENNO KERDOON
TSDf Alt EPA ID:	Not reported
TSDf Alt Name:	Not reported
Waste Code:	134
RCRA Code:	Not reported
Meth Code:	H039
Quantity Tons:	1.029
Waste Quantity:	245
Quantity Unit:	G
Additional Code 1:	Not reported
Additional Code 2:	Not reported
Additional Code 3:	Not reported
Additional Code 4:	Not reported
Additional Code 5:	Not reported

Map ID  
Direction  
Distance  
Elevation

MAP FINDINGS

Site

Database(s)

EDR ID Number  
EPA ID Number

**VERIZON WIRELESS: BRISTOL (Continued)**

**S113152556**

Name: SEGERSTROM CENTER FOR THE ARTS  
Address: 600 TOWN CENTER DR  
Address 2: Not reported  
City,State,Zip: COSTA MESA, CA 926261916  
Year: 2014  
Gepaid: CAL000332369  
Contact: ROBERT MAHLE  
Telephone: 7145562122  
Mailing Name: Not reported  
Mailing Address: 600 TOWN CTR DR  
Gen County: 30  
Waste Category: Unspecified aqueous solution  
TSD EPA ID: CAT080013352  
TSD County: 19  
Disposal Method: Other Recovery Of Reclamation For Reuse Including Acid Regeneration,  
Organics Recovery Ect  
Tons: 0.924

Additional Info:

Year: 2014  
Shipment Date: 20140513  
Creation Date: 7/18/2014 22:15:07  
Receipt Date: 20140516  
Manifest ID: 013163014JJK  
Gen EPA ID: CAL000332369  
Trans EPA ID: CAD028277036  
Trans Name: ASBURY ENVIRONMENTAL SERVICES  
Trans 2 EPA ID: Not reported  
Trans 2 Name: Not reported  
TSD EPA ID: CAT080013352  
Trans Name: DEMENNO / KERDOON  
TSD EPA ID: Not reported  
TSD EPA Name: Not reported  
Waste Code: 135  
RCRA Code: Not reported  
Meth Code: H039  
Quantity Tons: 0.924  
Waste Quantity: 220  
Quantity Unit: G  
Additional Code 1: Not reported  
Additional Code 2: Not reported  
Additional Code 3: Not reported  
Additional Code 4: Not reported  
Additional Code 5: Not reported

Year: 2014  
Shipment Date: 20140618  
Creation Date: 8/26/2014 22:15:12  
Receipt Date: 20140626  
Manifest ID: 007615952FLE  
Gen EPA ID: CAL000332369  
Trans EPA ID: CAR000183913  
Trans Name: BELSHIRE  
Trans 2 EPA ID: Not reported  
Trans 2 Name: Not reported  
TSD EPA ID: CAT080013352  
Trans Name: DEMENNO KERDOON  
TSD EPA ID: Not reported

Map ID  
Direction  
Distance  
Elevation

MAP FINDINGS

Site

Database(s)

EDR ID Number  
EPA ID Number

**VERIZON WIRELESS: BRISTOL (Continued)**

**S113152556**

TSDF Alt Name: Not reported  
Waste Code: 223  
RCRA Code: Not reported  
Meth Code: H039  
Quantity Tons: 0.02085  
Waste Quantity: 5  
Quantity Unit: G  
Additional Code 1: Not reported  
Additional Code 2: Not reported  
Additional Code 3: Not reported  
Additional Code 4: Not reported  
Additional Code 5: Not reported

Name: SEGERSTROM CENTER FOR THE ARTS  
Address: 600 TOWN CENTER DR  
Address 2: Not reported  
City,State,Zip: COSTA MESA, CA 926261916  
Year: 2014  
Gepaid: CAL000332369  
Contact: ROBERT MAHLE  
Telephone: 7145562122  
Mailing Name: Not reported  
Mailing Address: 600 TOWN CTR DR  
Gen County: 30  
Waste Category: Unspecified oil-containing waste  
TSD EPA ID: CAT080013352  
TSD County: 19  
Disposal Method: Other Recovery Of Reclamation For Reuse Including Acid Regeneration,  
Organics Recovery Ect  
Tons: 0.02085

Additional Info:

Year: 2014  
Shipment Date: 20140513  
Creation Date: 7/18/2014 22:15:07  
Receipt Date: 20140516  
Manifest ID: 013163014JJK  
Gen EPA ID: CAL000332369  
Trans EPA ID: CAD028277036  
Trans Name: ASBURY ENVIRONMENTAL SERVICES  
Trans 2 EPA ID: Not reported  
Trans 2 Name: Not reported  
TSDF EPA ID: CAT080013352  
Trans Name: DEMENNO / KERDOON  
TSDF Alt EPA ID: Not reported  
TSDF Alt Name: Not reported  
Waste Code: 135  
RCRA Code: Not reported  
Meth Code: H039  
Quantity Tons: 0.924  
Waste Quantity: 220  
Quantity Unit: G  
Additional Code 1: Not reported  
Additional Code 2: Not reported  
Additional Code 3: Not reported  
Additional Code 4: Not reported  
Additional Code 5: Not reported

Map ID  
Direction  
Distance  
Elevation

MAP FINDINGS

Site

Database(s)

EDR ID Number  
EPA ID Number

**VERIZON WIRELESS: BRISTOL (Continued)**

**S113152556**

Year: 2014  
Shipment Date: 20140618  
Creation Date: 8/26/2014 22:15:12  
Receipt Date: 20140626  
Manifest ID: 007615952FLE  
Gen EPA ID: CAL000332369  
Trans EPA ID: CAR000183913  
Trans Name: BELSHIRE  
Trans 2 EPA ID: Not reported  
Trans 2 Name: Not reported  
TSDf EPA ID: CAT080013352  
Trans Name: DEMENNO KERDOON  
TSDf Alt EPA ID: Not reported  
TSDf Alt Name: Not reported  
Waste Code: 223  
RCRA Code: Not reported  
Meth Code: H039  
Quantity Tons: 0.02085  
Waste Quantity: 5  
Quantity Unit: G  
Additional Code 1: Not reported  
Additional Code 2: Not reported  
Additional Code 3: Not reported  
Additional Code 4: Not reported  
Additional Code 5: Not reported

**CERS:**

Name: SEGERSTROM CENTER FOR THE ARTS - SEGERSTROM HALL  
Address: 600 TOWN CENTER DR  
City,State,Zip: COSTA MESA, CA 92626  
Site ID: 420166  
CERS ID: 10730092  
CERS Description: Chemical Storage Facilities

**Violations:**

Site ID: 420166  
Site Name: Segerstrom Center for the Arts - Segerstrom Hall  
Violation Date: 03-28-2019  
Citation: 23 CCR 16 2712(b)(1) and (2) - California Code of Regulations, Title 23, Chapter 16, Section(s) 2712(b)(1) and (2)  
Violation Description: Failure to maintain monitoring records for release detection and/or maintain records of appropriate follow-up actions.  
Violation Notes: Returned to compliance on 05/01/2019. OBSERVATION: On 12/6/18 the diesel sump fuel alarm was activated and there is no follow-up action documented. CORRECTIVE ACTION: Provide documentation or a work order as to what was done in response to this alarm on 12/6/18. Please provide documentation within 30 days.  
Violation Division: Orange County Environmental Health  
Violation Program: UST  
Violation Source: CERS

Site ID: 420166  
Site Name: Segerstrom Center for the Arts - Segerstrom Hall  
Violation Date: 03-28-2019  
Citation: 23 CCR 16 2643(b)(3) - California Code of Regulations, Title 23, Chapter 16, Section(s) 2643(b)(3)

Map ID  
Direction  
Distance  
Elevation

MAP FINDINGS

Site

Database(s)

EDR ID Number  
EPA ID Number

**VERIZON WIRELESS: BRISTOL (Continued)**

**S113152556**

Violation Description: Failure of the continuous in-tank leak detection (CITLD) system to perform a 0.2 gallon-per-hour leak test that determines the leak status of the tank at least once every 30 days.

Violation Notes: Returned to compliance on 05/01/2019. OBSERVATION: The site's continuous in-tank leak detection system failed to perform a 0.2 gph leak test that determines the leak status of the tank once every 30 days. This occurred in January and February 2019. CORRECTIVE ACTION: Immediately conduct a leak test and provide the results to this agency within 30 days.

Violation Division: Orange County Environmental Health  
Violation Program: UST  
Violation Source: CERS

Site ID: 420166  
Site Name: Segerstrom Center for the Arts - Segerstrom Hall  
Violation Date: 07-29-2014  
Citation: HSC 6.7 25286(a) - California Health and Safety Code, Chapter 6.7, Section(s) 25286(a)

Violation Description: Failure to submit a complete and accurate application for a permit to operate an underground storage tank, or for renewal of the permit.

Violation Notes: Returned to compliance on 03/11/2015. Unified Program Consolidated (UPC) Forms have not been submitted via approved electronic submission portal. UPC forms must be submitted electronically.

Violation Division: Orange County Environmental Health  
Violation Program: UST  
Violation Source: CERS

Site ID: 420166  
Site Name: Segerstrom Center for the Arts - Segerstrom Hall  
Violation Date: 03-28-2019  
Citation: 23 CCR 16 2716(a) through (e) - California Code of Regulations, Title 23, Chapter 16, Section(s) 2716(a) through (e)

Violation Description: For designated operator (DO) monthly inspections conducted before October 1, 2018, failure to comply with one or more of the following requirements: Be performed by an ICC certified DO. Inspect monthly alarm history report, check that alarms are documented and responded to appropriately, and attach a copy. Inspect for the presence of liquid/debris in spill containers. Inspect for the presence of liquid/debris in under dispenser containment (UDC) and ensure that the monitoring equipment is positioned correctly. Inspect for liquid or debris in containment sumps where an alarm occurred with no service visit. Check that all testing and maintenance has been completed and documented. Verify that all facility employees have been trained in accordance with 23 CCR 2715(c). For designated operator (DO) 30 day inspections conducted on and after October 1, 2018, failure to conduct the designated UST operator visual inspection at least once every 30 days.

Violation Notes: Returned to compliance on 05/01/2019. OBSERVATION: The owner/operator signature is missing from DO reports completed from October 2018 - February 2019. CORRECTIVE ACTION: Provide a complete and signed copy of the next DO report to this agency for review within 30 days.

Violation Division: Orange County Environmental Health  
Violation Program: UST  
Violation Source: CERS

Site ID: 420166  
Site Name: Segerstrom Center for the Arts - Segerstrom Hall

Map ID  
Direction  
Distance  
Elevation

MAP FINDINGS

Site

Database(s)

EDR ID Number  
EPA ID Number

**VERIZON WIRELESS: BRISTOL (Continued)**

**S113152556**

Violation Date: 03-07-2018  
Citation: HSC 6.7 25284 - California Health and Safety Code, Chapter 6.7, Section(s) 25284  
Violation Description: Failure to obtain a valid permit to operate from the UPA including but not limited to unpaid permit fees.  
Violation Notes: Returned to compliance on 05/11/2018. Facility permit was unavailable during on-site inspection. Provide a copy of permit to this agency.  
Violation Division: Orange County Environmental Health  
Violation Program: UST  
Violation Source: CERS

Site ID: 420166  
Site Name: Segerstrom Center for the Arts - Segerstrom Hall  
Violation Date: 07-29-2014  
Citation: HSC 6.75 25299.30-25299.34 - California Health and Safety Code, Chapter 6.75, Section(s) 25299.30-25299.34  
Violation Description: Failure to submit and maintain complete and current Certification of Financial Responsibility or other mechanism of financial assurance.  
Violation Notes: Returned to compliance on 03/11/2015. Certification Of Financial Responsibility (CFR) has not been submitted annually via approved electronic submission portal. CFR must be submitted electronically.  
Violation Division: Orange County Environmental Health  
Violation Program: UST  
Violation Source: CERS

Site ID: 420166  
Site Name: Segerstrom Center for the Arts - Segerstrom Hall  
Violation Date: 03-28-2019  
Citation: 23 CCR 16 2715(a)(1)(B) - California Code of Regulations, Title 23, Chapter 16, Section(s) 2715(a)(1)(B)  
Violation Description: Failure to submit the G Designated Underground Storage Tank Operator Identification FormG within 30 days of installing a UST system or within 30 days of a change in DO.  
Violation Notes: Returned to compliance on 05/01/2019. OBSERVATION: The site has not submitted their Designated Underground Storage Tank Operator Identification Form in the California Environmental Reporting System (CERS). The template for this form can be found at [https://www.waterboards.ca.gov/ust/forms/docs/doidf\\_10\\_1\\_2018.pdf](https://www.waterboards.ca.gov/ust/forms/docs/doidf_10_1_2018.pdf). Please submit this form to CERS within 30 days.  
Violation Division: Orange County Environmental Health  
Violation Program: UST  
Violation Source: CERS

Site ID: 420166  
Site Name: Segerstrom Center for the Arts - Segerstrom Hall  
Violation Date: 07-29-2014  
Citation: 23 CCR 16 2715(a) - California Code of Regulations, Title 23, Chapter 16, Section(s) 2715(a)  
Violation Description: Failure to submit statement of UST compliance and/or Designated Operator certification.  
Violation Notes: Returned to compliance on 03/11/2015. Designated operator (DO) owner statement has not been submitted via approved electronic submission portal. DO form must be submitted electronically.  
Violation Division: Orange County Environmental Health  
Violation Program: UST  
Violation Source: CERS



Map ID  
Direction  
Distance  
Elevation

MAP FINDINGS

Site

Database(s)

EDR ID Number  
EPA ID Number

**VERIZON WIRELESS: BRISTOL (Continued)**

**S113152556**

Site ID: 420166  
Site Name: Segerstrom Center for the Arts - Segerstrom Hall  
Violation Date: 03-28-2019  
Citation: 23 CCR 16 2715(a)(2) - California Code of Regulations, Title 23, Chapter 16, Section(s) 2715(a)(2)  
Violation Description: Failure to submit the G Underground Storage Tank Statement of Understanding and Compliance Form.G  
Violation Notes: Returned to compliance on 05/01/2019. OBSERVATION: The site has not submitted their UST Statement of Understanding and Compliance Form in the California Environmental Reporting System (CERS). This form can be found at [https://www.waterboards.ca.gov/ust/forms/docs/oosf\\_10\\_1\\_2018.pdf](https://www.waterboards.ca.gov/ust/forms/docs/oosf_10_1_2018.pdf).  
CORRECTIVE ACTION: Please submit this form via CERS within 30 days.  
Violation Division: Orange County Environmental Health  
Violation Program: UST  
Violation Source: CERS

Site ID: 420166  
Site Name: Segerstrom Center for the Arts - Segerstrom Hall  
Violation Date: 03-28-2019  
Citation: 23 CCR 16 2632(d)(1)(c),2641(h),2711(a)(8) - California Code of Regulations, Title 23, Chapter 16, Section(s) 2632(d)(1)(c),2641(h),2711(a)(8)  
Violation Description: Failure to submit or maintain a current facility plot plan.  
Violation Notes: Returned to compliance on 05/01/2019. OBSERVATION: The facility has submitted a response plan with no signature on page to the California Environmental Reporting System (CERS). CORRECTIVE ACTION: Please submit a complete response plan with a signature to CERS within 30 days.  
Violation Division: Orange County Environmental Health  
Violation Program: UST  
Violation Source: CERS

Site ID: 420166  
Site Name: Segerstrom Center for the Arts - Segerstrom Hall  
Violation Date: 03-28-2019  
Citation: 23 CCR 16 2641(h) - California Code of Regulations, Title 23, Chapter 16, Section(s) 2641(h)  
Violation Description: Failure to have an approved UST Monitoring Plan.  
Violation Notes: Returned to compliance on 05/01/2019. OBSERVATION: The following needs to be corrected in the California Environmental Reporting System (CERS): Tank Monitoring - Vent, Vapor Recovery (VR) and Riser / Fill Pipe Piping Construction - Vent Piping Transition Sumps = NONE  
CORRECTIVE ACTION: Please make this correction within 30 days.  
Violation Division: Orange County Environmental Health  
Violation Program: UST  
Violation Source: CERS

Site ID: 420166  
Site Name: Segerstrom Center for the Arts - Segerstrom Hall  
Violation Date: 03-07-2018  
Citation: HSC 6.7 25281.5(b)(3) - California Health and Safety Code, Chapter 6.7, Section(s) 25281.5(b)(3)  
Violation Description: Failure to meet one or more exemption requirements for emergency generator tank system unburied fuel piping: Conduct visual inspections each time the tank is operated but no less than monthly and maintain a log of inspection results for review by the UPA.

Map ID  
Direction  
Distance  
Elevation

MAP FINDINGS

Site

Database(s)

EDR ID Number  
EPA ID Number

**VERIZON WIRELESS: BRISTOL (Continued)**

**S113152556**

Violation Notes: Returned to compliance on 03/12/2018. Facility is performing daily inspections of above ground piping, a log is not maintained. Develop an inspection log and provide a copy to this agency. Maintain copies of completed inspection logs on-site for at least 3 years.

Violation Division: Orange County Environmental Health

Violation Program: UST

Violation Source: CERS

Evaluation:

Eval General Type: Compliance Evaluation Inspection

Eval Date: 03-28-2019

Violations Found: Yes

Eval Type: Routine done by local agency

Eval Notes: On site to conduct a routine monitoring certification inspection. Met with Scott Johnson, service technician, with Tait Environmental . The following certifications were verified: ICC, VR. Also present was Bryan Vojtko, building engineer at the site. The facility has one single-walled 550 gallon fiberglass diesel tank. Overfill prevention is provided by flapper valves in the drop tube of each tank. The UST system is monitored using a Veeder Root TLS-350 panel. The conventional suction diesel tank is monitored as follows: Veeder Root In-Tank Probe: ATG VR-102 Piping sump, day tank sump, fuel pump sump: VR-208 Sensors triggered audible/visual alarms when tested hydrostatically. Spill bucket was tested hydrostatically for 1 hour and passed. The following documents were reviewed: -Permit -Monitoring Plan, Response Plan -DO Monthly Reports, DO Training -Last Monitoring Cert Date:3/6/18 -Last SB989 Date: 4/13/17 -Last Overfill Prevention Date: [Truncated]

Eval Division: Orange County Environmental Health

Eval Program: UST

Eval Source: CERS

Eval General Type: Other/Unknown

Eval Date: 05-10-2018

Violations Found: No

Eval Type: Other, not routine, done by local agency

Eval Notes: Received Monitoring System Certification, Spill Bucket Testing Report Form and UST Monitoring Site Plan dated 3/6/18. The results indicate all components that were tested PASSED. Violation I481 and I273 cited on 3/6/18 remain UNCORRECTED. A copy of this report will be sent to bkeating@scfta.org

Eval Division: Orange County Environmental Health

Eval Program: UST

Eval Source: CERS

Eval General Type: Other/Unknown

Eval Date: 07-27-2017

Violations Found: No

Eval Type: Other, not routine, done by local agency

Eval Notes: Reviewed CERS ID# 10730092 Facility Information and UST submittals dated 5/13/17. The Facility Information was ACCEPTED; the UST submittal was NOT ACCEPTED. Please make the following changes and resubmit within 30 days: Product/Waste Piping Construction- Piping System Type = SUCTION Vapor Recovery (VR) Piping Construction- Primary Containment Construction = BLANK, Secondary Containment Construction = BLANK. Riser/Fill Pipe Piping Construction- Secondary Containment Construction = FIBERGLASS Continuous Monitoring of Piping Secondary

Map ID  
Direction  
Distance  
Elevation

MAP FINDINGS

Site

Database(s)

EDR ID Number  
EPA ID Number

**VERIZON WIRELESS: BRISTOL (Continued)**

**S113152556**

Containment- Piping Secondary Containment = DRY  
Eval Division: Orange County Environmental Health  
Eval Program: UST  
Eval Source: CERS

Eval General Type: Other/Unknown  
Eval Date: 12-01-2017  
Violations Found: No  
Eval Type: Other, not routine, done by local agency  
Eval Notes: Reviewed and ACCEPTED CERS ID# 10730092 Facility Information and UST submittals dated 11/15/17.

Eval Division: Orange County Environmental Health  
Eval Program: UST  
Eval Source: CERS

Eval General Type: Other/Unknown  
Eval Date: 06-29-2018  
Violations Found: No  
Eval Type: Other, not routine, done by local agency  
Eval Notes: Facility submitted their UST Above Ground Piping - Monthly Inspection log for review. Violation I273 and I481 have been corrected. All violations have been corrected. No further corrective action necessary. A copy of this report will be sent to bkeating@scfta.org

Eval Division: Orange County Environmental Health  
Eval Program: UST  
Eval Source: CERS

Eval General Type: Other/Unknown  
Eval Date: 11-09-2017  
Violations Found: No  
Eval Type: Other, not routine, done by local agency  
Eval Notes: Received Monitoring System Certification, Spill Bucket Testing Report Form, and Monitoring Plan Site Map dated 3/8/17. The results indicate all components that were tested PASSED. A copy of this report will be sent to bkeating@scfta.org

Eval Division: Orange County Environmental Health  
Eval Program: UST  
Eval Source: CERS

Eval General Type: Compliance Evaluation Inspection  
Eval Date: 03-06-2018  
Violations Found: Yes  
Eval Type: Routine done by local agency  
Eval Notes: On site to witness monitoring system certification and spill buck testing. The facility has one single-walled tank ( D) monitored by a Veeder Root TLS-350 system. The site has double-walled suction pipping. Site has flapper valve for overfill prevention. Sump sensor(208) alarmed properly (visual and audible) and shut down respective turbine when submerged in water. Spill buckets were tested visually without any changes in water level. Secondary containment testing was last conducted on 04/13/17. It must be tested every 36 months. Submit test results to this agency within 30 days.

Eval Division: Orange County Environmental Health  
Eval Program: UST  
Eval Source: CERS

Eval General Type: Compliance Evaluation Inspection

Map ID  
Direction  
Distance  
Elevation

MAP FINDINGS

Site

Database(s)

EDR ID Number  
EPA ID Number

**VERIZON WIRELESS: BRISTOL (Continued)**

**S113152556**

Eval Date: 04-02-2019  
Violations Found: No  
Eval Type: Routine done by local agency  
Eval Notes: Not reported  
Eval Division: Costa Mesa Fire Department  
Eval Program: HMRRP  
Eval Source: CERS

Eval General Type: Other/Unknown  
Eval Date: 12-05-2018  
Violations Found: No  
Eval Type: Other, not routine, done by local agency  
Eval Notes: Received Overfill Prevention Equipment Inspection Report Form dated 11/7/18. Results indicate the following components passed: -Diesel tank shuts off flow at 90% capacity A copy of this report will be sent to bkeating@scfta.org  
Eval Division: Orange County Environmental Health  
Eval Program: UST  
Eval Source: CERS

Eval General Type: Other/Unknown  
Eval Date: 07-29-2014  
Violations Found: Yes  
Eval Type: Other, not routine, done by local agency  
Eval Notes: Please be advised that Unified Program Consolidated (UPC) Forms, designated operator (DO) and Certification Of Financial Responsibility (CFR) have not been submitted via approved electronic submission portal.  
Eval Division: Orange County Environmental Health  
Eval Program: UST  
Eval Source: CERS

Eval General Type: Other/Unknown  
Eval Date: 10-16-2017  
Violations Found: No  
Eval Type: Other, not routine, done by local agency  
Eval Notes: Reviewed CERS ID# 10730092 Facility Information and UST submittal. The Facility Information was ACCEPTED; the UST submittal was NOT ACCEPTED. Please make the following changes and resubmit within 30 days: Tank Information- Vent, Vapor Recovery (VR) and Riser/Fill Pipe Piping Construction- Vent Primary Containment = FLEXIBLE, Vent Secondary Containment = NONE. Monitoring Plan- Monitoring Plan Tank Monitoring is Performed Using the Following Method(s) - Programmed Tank Tests = 0.2 GPH. A copy of this report will be sent to bkeating@scfta.org  
Eval Division: Orange County Environmental Health  
Eval Program: UST  
Eval Source: CERS

Coordinates:

Site ID: 420166  
Facility Name: Segerstrom Center for the Arts - Segerstrom Hall  
Env Int Type Code: HMBP  
Program ID: 10730092  
Coord Name: Not reported  
Ref Point Type Desc: Center of a facility or station.  
Latitude: 33.692590  
Longitude: -117.882680

Map ID  
Direction  
Distance  
Elevation

MAP FINDINGS

Site

Database(s)

EDR ID Number  
EPA ID Number

VERIZON WIRELESS: BRISTOL (Continued)

S113152556

Affiliation:

Affiliation Type Desc: Identification Signer  
Entity Name: Brian Keating  
Entity Title: Director of Facilities and Engineering  
Affiliation Address: Not reported  
Affiliation City: Not reported  
Affiliation State: Not reported  
Affiliation Country: Not reported  
Affiliation Zip: Not reported  
Affiliation Phone: Not reported

Affiliation Type Desc: CUPA District  
Entity Name: Orange County Env Health  
Entity Title: Not reported  
Affiliation Address: 1241 East Dyer RoadSuite 120  
Affiliation City: Santa Ana  
Affiliation State: CA  
Affiliation Country: Not reported  
Affiliation Zip: 92705-5611  
Affiliation Phone: (714) 433-6000

Affiliation Type Desc: Environmental Contact  
Entity Name: Brian Keating  
Entity Title: Not reported  
Affiliation Address: 600 Town Center Drive  
Affiliation City: Costa Mesa  
Affiliation State: CA  
Affiliation Country: Not reported  
Affiliation Zip: 92626  
Affiliation Phone: Not reported

Affiliation Type Desc: Document Preparer  
Entity Name: Brian Keating  
Entity Title: Not reported  
Affiliation Address: Not reported  
Affiliation City: Not reported  
Affiliation State: Not reported  
Affiliation Country: Not reported  
Affiliation Zip: Not reported  
Affiliation Phone: Not reported

Affiliation Type Desc: Legal Owner  
Entity Name: SEGERSTROM CENTER FOR THE ARTS  
Entity Title: Not reported  
Affiliation Address: 600 Town Center Drive  
Affiliation City: Costa Mesa  
Affiliation State: CA  
Affiliation Country: United States  
Affiliation Zip: 92626  
Affiliation Phone: (715) 556-2122

Affiliation Type Desc: Facility Mailing Address  
Entity Name: Mailing Address  
Entity Title: Not reported  
Affiliation Address: 600 Town Center Drive  
Affiliation City: Costa Mesa  
Affiliation State: CA

Map ID  
Direction  
Distance  
Elevation

MAP FINDINGS

Site

Database(s)

EDR ID Number  
EPA ID Number

**VERIZON WIRELESS: BRISTOL (Continued)**

**S113152556**

Affiliation Country: Not reported  
Affiliation Zip: 92626  
Affiliation Phone: Not reported

Affiliation Type Desc: Operator  
Entity Name: Brian Finck  
Entity Title: Not reported  
Affiliation Address: Not reported  
Affiliation City: Not reported  
Affiliation State: Not reported  
Affiliation Country: Not reported  
Affiliation Zip: Not reported  
Affiliation Phone: (714) 556-2122

Affiliation Type Desc: Parent Corporation  
Entity Name: SEGERSTROM CENTER FOR THE ARTS  
Entity Title: Not reported  
Affiliation Address: Not reported  
Affiliation City: Not reported  
Affiliation State: Not reported  
Affiliation Country: Not reported  
Affiliation Zip: Not reported  
Affiliation Phone: Not reported

Name: VERIZON WIRELESS: BRISTOL  
Address: 600 TOWN CENTER DR  
City,State,Zip: COSTA MESA, CA 92626  
Site ID: 418975  
CERS ID: 10161417  
CERS Description: Chemical Storage Facilities

Violations:  
Site ID: 418975  
Site Name: Verizon Wireless: Bristol  
Violation Date: 04-28-2014  
Citation: HSC 6.7 25292(e) - California Health and Safety Code, Chapter 6.7, Section(s) 25292(e)  
Violation Description: Failure to maintain secondary containment, as evidenced by failure of secondary containment testing.  
Violation Notes: Returned to compliance on 05/19/2014. The diesel fill sump did not pass secondary containment test on 4/4/14. The failure must be investigated and if necessary, plans for repairs must be submitted to this Agency within 30 days of this inspection report.  
Violation Division: Orange County Environmental Health  
Violation Program: UST  
Violation Source: CERS

Site ID: 418975  
Site Name: Verizon Wireless: Bristol  
Violation Date: 05-15-2015  
Citation: HSC 6.75 25299.30-25299.34 - California Health and Safety Code, Chapter 6.75, Section(s) 25299.30-25299.34  
Violation Description: Failure to submit and maintain complete and current Certification of Financial Responsibility or other mechanism of financial assurance.  
Violation Notes: Returned to compliance on 07/14/2015. Certification Of Financial Responsibility Form with coverage period from 7/1/14 to 6/30/15 has been submitted. However, requested copy of the insurance policy

Map ID  
Direction  
Distance  
Elevation

MAP FINDINGS

Site

Database(s)

EDR ID Number  
EPA ID Number

**VERIZON WIRELESS: BRISTOL (Continued)**

**S113152556**

Violation Division: specifying tank coverage has not been submitted. Copy of insurance policy must be submitted within 30 days of this inspection report.  
Violation Program: Orange County Environmental Health  
Violation Source: UST  
CERS

Evaluation:  
Eval General Type: Other/Unknown  
Eval Date: 03-11-2015  
Violations Found: No  
Eval Type: Other, not routine, done by local agency  
Eval Notes: UST documents (Facility information, tank information, monitoring plan, response plan, monitoring plot plan, designated operator form) submitted to E-submit on 10/30/14 were reviewed and accepted. CFR was declined since a copy of the insurance policy specifying UST coverage was not submitted. All violations regarding submitting UST documents electronically have been corrected.  
Eval Division: Orange County Environmental Health  
Eval Program: UST  
Eval Source: CERS

Eval General Type: Other/Unknown  
Eval Date: 04-02-2014  
Violations Found: No  
Eval Type: Other, not routine, done by local agency  
Eval Notes: This Agency received a copy of Certification Of Financial Responsibility with coverage period from 7/1/13 to 6/30/14.  
Eval Division: Orange County Environmental Health  
Eval Program: UST  
Eval Source: CERS

Eval General Type: Other/Unknown  
Eval Date: 05-15-2015  
Violations Found: Yes  
Eval Type: Other, not routine, done by local agency  
Eval Notes: Inspector Comments: Certification Of Financial Responsibility Form with coverage period from 7/1/14 to 6/30/15 has been submitted. However, requested copy of the insurance policy specifying tank coverage has not been submitted. Please be advised that this agency declined the Certification Of Financial Responsibility (CFR) submitted for this site on 8/22/14, since a copy of the tank's insurance policy was not submitted electronically. A Permit to Operate Tank cannot be issued until the violation listed above has been corrected by submitting a copy of the insurance policy specifying tank coverage electronically. In addition, the current CFR expires on 6/30/15 and valid CFR and insurance must be submitted.  
Eval Division: Orange County Environmental Health  
Eval Program: UST  
Eval Source: CERS

Eval General Type: Other/Unknown  
Eval Date: 05-22-2015  
Violations Found: No  
Eval Type: Other, not routine, done by local agency  
Eval Notes: Change UST status to not get a permit, per Arghavan.  
Eval Division: Orange County Environmental Health  
Eval Program: UST

Map ID  
Direction  
Distance  
Elevation

MAP FINDINGS

Site

Database(s)

EDR ID Number  
EPA ID Number

**VERIZON WIRELESS: BRISTOL (Continued)**

**S113152556**

Eval Source: CERS

Eval General Type: Other/Unknown  
Eval Date: 12-16-2013  
Violations Found: No  
Eval Type: Other, not routine, done by local agency  
Eval Notes: segerstrom 600 town center (FA0024078/PR0024117) sorted, reviewed UST designated operator "owner" statement, list of DOs (3/27/12), monitoring certification 3/21/12, monitoring site plan (3/21/12), spill bucket test report. submitted to facility files.

Eval Division: Orange County Environmental Health  
Eval Program: UST  
Eval Source: CERS

Eval General Type: Other/Unknown  
Eval Date: 03-14-2017  
Violations Found: No  
Eval Type: Other, not routine, done by local agency  
Eval Notes: Emailed Brian Keating a copy of the archived UST and CFR forms from E-Submit.

Eval Division: Orange County Environmental Health  
Eval Program: UST  
Eval Source: CERS

Eval General Type: Other/Unknown  
Eval Date: 03-16-2016  
Violations Found: No  
Eval Type: Other, not routine, done by local agency  
Eval Notes: Inspector Comments: I received a copy of Monitoring System Certification and Spill Bucket Testing Report Form for activities conducted on 3/10/16. All components passed test.

Eval Division: Orange County Environmental Health  
Eval Program: UST  
Eval Source: CERS

Eval General Type: Other/Unknown  
Eval Date: 04-01-2015  
Violations Found: No  
Eval Type: Other, not routine, done by local agency  
Eval Notes: I received a copy of Monitoring System Certification and Spill Bucket Testing Report Form for activities conducted on 3/12/15. All components passed.

Eval Division: Orange County Environmental Health  
Eval Program: UST  
Eval Source: CERS

Eval General Type: Other/Unknown  
Eval Date: 05-03-2017  
Violations Found: No  
Eval Type: Other, not routine, done by local agency  
Eval Notes: Reviewed CERS ID# 10730092 submittals dated 3/14/17. Facility Information was ACCEPTED, UST submittal was NOT ACCEPTED. Please make the following changes and resubmit within 30 days. Tank Information Product/Waste Piping Construction- Piping System Type = COVENTIONAL SUCTION Primary Containment Construction = FLEXIBLE, Secondary Containment Construction = FLEXIBLE Vent, Vapor Recovery (VR) and Riser/Fill Pipe Piping Construction- Vent Piping Construction- Primary



Map ID  
Direction  
Distance  
Elevation

MAP FINDINGS

Site

Database(s)

EDR ID Number  
EPA ID Number

VERIZON WIRELESS: BRISTOL (Continued)

S113152556

Containment = FLEXIBLE Riser/Fill Pipe Piping Construction- Primary  
Containment Construction = STEEL, Secondary Containment Construction =  
FIBERGLASS Fill Components Installed- Spill Bucket Installed = YES,  
Striker Plate/Bottom Protector Installed = YES, Containment Sump = YES  
Corrosion Protection- Isolation = YES Monitoring Plan Tank Monitoring  
is Performed Using the Following Method(s) - Programmed Tank Tests =  
0.2 GPH Pipe Monitoring is Performed Using the Following Method(s) -  
Piping [Truncated]

Eval Division: Orange County Environmental Health  
Eval Program: UST  
Eval Source: CERS

Eval General Type: Other/Unknown  
Eval Date: 06-15-2015  
Violations Found: No  
Eval Type: Other, not routine, done by local agency  
Eval Notes: Status changed to receive a permit, per Arghavan.  
Eval Division: Orange County Environmental Health  
Eval Program: UST  
Eval Source: CERS

Eval General Type: Other/Unknown  
Eval Date: 06-29-2015  
Violations Found: No  
Eval Type: Other, not routine, done by local agency  
Eval Notes: Reviewed and accepted Certification Of Financial Responsibility with  
coverage period from 7/1/15 to 6/30/16, submitted to E-submit on  
6/26/15.

Eval Division: Orange County Environmental Health  
Eval Program: UST  
Eval Source: CERS

Eval General Type: Other/Unknown  
Eval Date: 02-20-2015  
Violations Found: No  
Eval Type: Other, not routine, done by local agency  
Eval Notes: Monitor cert notification  
Eval Division: Orange County Environmental Health  
Eval Program: UST  
Eval Source: CERS

Eval General Type: Other/Unknown  
Eval Date: 03-09-2016  
Violations Found: No  
Eval Type: Other, not routine, done by local agency  
Eval Notes: Monitor cert notification  
Eval Division: Orange County Environmental Health  
Eval Program: UST  
Eval Source: CERS

Eval General Type: Other/Unknown  
Eval Date: 03-10-2014  
Violations Found: No  
Eval Type: Other, not routine, done by local agency  
Eval Notes: Monitor cert notification  
Eval Division: Orange County Environmental Health  
Eval Program: UST

Map ID  
Direction  
Distance  
Elevation

MAP FINDINGS

Site

Database(s)

EDR ID Number  
EPA ID Number

**VERIZON WIRELESS: BRISTOL (Continued)**

**S113152556**

Eval Source:	CERS
Eval General Type:	Compliance Evaluation Inspection
Eval Date:	03-12-2015
Violations Found:	No
Eval Type:	Routine done by local agency
Eval Notes:	Inspector Comments: On site to witness monitoring system certification testing activities and to conduct routine UST inspection. UST is a suction system, single wall tank, double wall piping with a day tank on the roof. The sensors in the piping sump, transitions sumps in the basement and roof top alarmed properly, both visual and audible, when submerged in water. Site has flappers for overflow prevention. Spill bucket was tested visually without any changes in water level. Valid permit and copy of response plan are posted by the Veeder Root panel. Designated operator documentation, monthly inspection reports with monthly leak test report, monitoring plan, response plans, employee training records, tank pages, certification of financial responsibility, copies of monitoring system certification and secondary containment reports are available for review.
Eval Division:	Orange County Environmental Health
Eval Program:	UST
Eval Source:	CERS
Eval General Type:	Other/Unknown
Eval Date:	03-17-2014
Violations Found:	No
Eval Type:	Other, not routine, done by local agency
Eval Notes:	Reviewed and purged file.
Eval Division:	Orange County Environmental Health
Eval Program:	UST
Eval Source:	CERS
Eval General Type:	Compliance Evaluation Inspection
Eval Date:	03-18-2014
Violations Found:	No
Eval Type:	Routine done by local agency
Eval Notes:	On site to witness monitoring system certification testing activities and to conduct routine UST inspection. The UST is a suction system, single wall tank, double wall piping with a day tank on the roof. The sensors in the piping sump, transitions sumps in the basement and roof top alarmed properly, both visual and audible, when submerged in water. Site has flappers for overflow prevention. Spill bucket was tested visually without any changes in water level. Valid permit and copy of response plan are posted by the Veeder Root panel. Designated operator documentation, monthly inspection reports, monitoring plan, response plans, employee training records, tank pages, certification of financial responsibility, copies of monitoring system certification and secondary containment reports are available for review.
Eval Division:	Orange County Environmental Health
Eval Program:	UST
Eval Source:	CERS
Eval General Type:	Other/Unknown
Eval Date:	03-21-2014
Violations Found:	No
Eval Type:	Other, not routine, done by local agency
Eval Notes:	SB 989 test notification

Map ID  
 Direction  
 Distance  
 Elevation

MAP FINDINGS

Site

Database(s)

EDR ID Number  
 EPA ID Number

**VERIZON WIRELESS: BRISTOL (Continued)**

**S113152556**

<p>Eval Division:          Eval Program:          Eval Source:</p>	<p>Orange County Environmental Health          UST          CERS</p>
<p>Eval General Type:          Eval Date:          Violations Found:          Eval Type:          Eval Notes:</p>	<p>Other/Unknown          04-07-2014          No          Other, not routine, done by local agency          I received a copy of Monitoring System Certification and Spill Bucket Testing Report Form for activities conducted on 3/18/14. All components passed.</p>
<p>Eval Division:          Eval Program:          Eval Source:</p>	<p>Orange County Environmental Health          UST          CERS</p>
<p>Eval General Type:          Eval Date:          Violations Found:          Eval Type:          Eval Notes:</p>	<p>Other/Unknown          04-25-2016          No          Other, not routine, done by local agency          Updated Owner Statements of Designated Underground Storage Tank (UST) Operator (DO) form naming Michael Scott of Tait Environmental Services, Inc., as the primary DO, submitted to E-submit on 4/20/16 was reviewed and accepted.</p>
<p>Eval Division:          Eval Program:          Eval Source:</p>	<p>Orange County Environmental Health          UST          CERS</p>
<p>Eval General Type:          Eval Date:          Violations Found:          Eval Type:          Eval Notes:</p>	<p>Other/Unknown          06-04-2015          No          Other, not routine, done by local agency          Inspector Comments: Certification Of Financial Responsibility (CFR) with coverage period from 7/1/14 to 6/30/15, along with copy of insurance policy specifying UST coverage was submitted to E-submit on 5/27/15 was accepted. Violation I583 regarding CFR not being current cited on 5/15/14, has been corrected.</p>
<p>Eval Division:          Eval Program:          Eval Source:</p>	<p>Orange County Environmental Health          UST          CERS</p>
<p>Eval General Type:          Eval Date:          Violations Found:          Eval Type:          Eval Notes:</p>	<p>Other/Unknown          06-08-2017          No          Other, not routine, done by local agency          Received Secondary Containment Testing Report From dated 4/13/17. The results indicate all components that were tested passed. A copy of this report will be sent to bkeating@scfta.org</p>
<p>Eval Division:          Eval Program:          Eval Source:</p>	<p>Orange County Environmental Health          UST          CERS</p>
<p>Eval General Type:          Eval Date:          Violations Found:          Eval Type:          Eval Notes:</p>	<p>Other/Unknown          06-26-2015          No          Other, not routine, done by local agency          CFR submitted to E-submit on 6/18/15 was declined since a copy of the insurance policy was not submitted.</p>

Map ID  
Direction  
Distance  
Elevation

MAP FINDINGS

Site

Database(s)

EDR ID Number  
EPA ID Number

**VERIZON WIRELESS: BRISTOL (Continued)**

**S113152556**

Eval Division:	Orange County Environmental Health
Eval Program:	UST
Eval Source:	CERS
Eval General Type:	Other/Unknown
Eval Date:	07-23-2013
Violations Found:	No
Eval Type:	Other, not routine, done by local agency
Eval Notes:	- single-wall UST site; - EHD's Arghavan site after re-district
Eval Division:	Orange County Environmental Health
Eval Program:	UST
Eval Source:	CERS
Eval General Type:	Other/Unknown
Eval Date:	03-01-2017
Violations Found:	No
Eval Type:	Other, not routine, done by local agency
Eval Notes:	Monitor cert notification for 3-8-17
Eval Division:	Orange County Environmental Health
Eval Program:	UST
Eval Source:	CERS
Eval General Type:	Other/Unknown
Eval Date:	03-07-2017
Violations Found:	No
Eval Type:	Other, not routine, done by local agency
Eval Notes:	File review for monitor cert.
Eval Division:	Orange County Environmental Health
Eval Program:	UST
Eval Source:	CERS
Eval General Type:	Compliance Evaluation Inspection
Eval Date:	03-08-2017
Violations Found:	No
Eval Type:	Routine done by local agency
Eval Notes:	Onsite to conduct a routine UST inspection during the annual monitoring system certification. Patrick Banbury of Tait provided the following valid certifications: Veeder-Root, ICC. Bryan Vojtko, engineer, was also present during this inspection. There is one 550-gallon single-walled fiberglass tank onsite for a back-up generator. The system is suction. The supply and return lines are double-walled flexible piping. The vent is single-walled flexible piping. There is a VR-208 sensor in the fill/piping sump. A VR-Mag1 probe is in use in the tank and the system is programmed to run the Monthly Periodic 0.2 GPH testing. The UST system is monitored by a Veeder-Root TLS-350 panel. Overfill protection is provided by a flapper valve in the drop tube. The following documents were reviewed: Permit Response Plan 4/10/17, Monitoring Plan 5/5/10 SB989 4/4/14, Monitor Cert 3/10/16 DO monthly inspections with Leak Test Report tapes included, DO employee training 8/16/16 DO [Truncated]
Eval Division:	Orange County Environmental Health
Eval Program:	UST
Eval Source:	CERS
Eval General Type:	Compliance Evaluation Inspection
Eval Date:	03-10-2016
Violations Found:	No

Map ID  
Direction  
Distance  
Elevation

MAP FINDINGS

Site

Database(s)

EDR ID Number  
EPA ID Number

VERIZON WIRELESS: BRISTOL (Continued)

S113152556

Eval Type: Routine done by local agency  
Eval Notes: Inspector Comments: On site to witness monitoring system certification testing activities and to conduct routine UST inspection. UST is a suction system, single wall tank, double wall piping with a day tank on the roof. The sensors in the piping sump, transitions sumps in the basement and roof top alarmed properly, both visual and audible, when submerged in water. Site has flappers for overfill prevention. Spill bucket was tested visually without any changes in water level. Valid permit and copy of response plan are posted by the Veeder Root panel. Designated operator documentation, monthly inspection reports with monthly leak test report, monitoring plan, response plans, employee training records, tank pages, certification of financial responsibility, copies of monitoring system certification and secondary containment reports are available for review.  
Eval Division: Orange County Environmental Health  
Eval Program: UST  
Eval Source: CERS

Eval General Type: Other/Unknown  
Eval Date: 03-29-2017  
Violations Found: No  
Eval Type: Other, not routine, done by local agency  
Eval Notes: SB 989 test notification for 4-13  
Eval Division: Orange County Environmental Health  
Eval Program: UST  
Eval Source: CERS

Eval General Type: Other/Unknown  
Eval Date: 04-21-2016  
Violations Found: No  
Eval Type: Other, not routine, done by local agency  
Eval Notes: Accepted DO information in portal. DO = Michael Scott and Tim Kostel of Tait  
Eval Division: Orange County Environmental Health  
Eval Program: UST  
Eval Source: CERS

Eval General Type: Other/Unknown  
Eval Date: 04-21-2016  
Violations Found: No  
Eval Type: Other, not routine, done by local agency  
Eval Notes: Accepted DO information in portal. DO = Michael Scott, Adolfo Aguilar, and Charles Bentley of Tait  
Eval Division: Orange County Environmental Health  
Eval Program: UST  
Eval Source: CERS

Eval General Type: Other/Unknown  
Eval Date: 04-28-2014  
Violations Found: Yes  
Eval Type: Other, not routine, done by local agency  
Eval Notes: I received a copy of the Secondary Containment Testing Report Form (3 year SB989) for activities conducted on 4/4/14. All components, except for the diesel fill sump, passed test. The failure must be investigated and if necessary, plans for repairs must be submitted to this Agency within 30 days of this inspection report.  
Eval Division: Orange County Environmental Health

Map ID  
Direction  
Distance  
Elevation

MAP FINDINGS

Site

Database(s)

EDR ID Number  
EPA ID Number

**VERIZON WIRELESS: BRISTOL (Continued)**

**S113152556**

Eval Program: UST  
Eval Source: CERS

Eval General Type: Other/Unknown  
Eval Date: 05-19-2014  
Violations Found: No  
Eval Type: Other, not routine, done by local agency  
Eval Notes: I received a copy of Secondary Containment Testing Report Form for activities conducted on 4/30/14, after completion of repairs in the diesel fill sump that failed during the initial tests conducted on 4/4/14. The diesel fill sump passed two consecutive 15 minute tests. Violation TM02, regarding secondary containment components not passing test has been corrected.

Eval Division: Orange County Environmental Health  
Eval Program: UST  
Eval Source: CERS

**Affiliation:**

Affiliation Type Desc: Legal Owner  
Entity Name: Verizon Wireless  
Entity Title: Not reported  
Affiliation Address: 15505 Sand Canyon Avenue, MS D-104  
Affiliation City: Irvine  
Affiliation State: CA  
Affiliation Country: United States  
Affiliation Zip: 92618  
Affiliation Phone: (949) 286-7000

Affiliation Type Desc: Document Preparer  
Entity Name: Steve Skanderson, Stantec  
Entity Title: Not reported  
Affiliation Address: Not reported  
Affiliation City: Not reported  
Affiliation State: Not reported  
Affiliation Country: Not reported  
Affiliation Zip: Not reported  
Affiliation Phone: Not reported

Affiliation Type Desc: Identification Signer  
Entity Name: Myrna Allende  
Entity Title: Regulatory Specialist  
Affiliation Address: Not reported  
Affiliation City: Not reported  
Affiliation State: Not reported  
Affiliation Country: Not reported  
Affiliation Zip: Not reported  
Affiliation Phone: Not reported

Affiliation Type Desc: Operator  
Entity Name: Verizon Wireless  
Entity Title: Not reported  
Affiliation Address: Not reported  
Affiliation City: Not reported  
Affiliation State: Not reported  
Affiliation Country: Not reported  
Affiliation Zip: Not reported  
Affiliation Phone: (949) 286-7000

Map ID  
Direction  
Distance  
Elevation

MAP FINDINGS

Site

Database(s)

EDR ID Number  
EPA ID Number

**VERIZON WIRELESS: BRISTOL (Continued)**

**S113152556**

Affiliation Type Desc: CUPA District  
Entity Name: Orange County Env Health  
Entity Title: Not reported  
Affiliation Address: 1241 East Dyer RoadSuite 120  
Affiliation City: Santa Ana  
Affiliation State: CA  
Affiliation Country: Not reported  
Affiliation Zip: 92705-5611  
Affiliation Phone: (714) 433-6000

Affiliation Type Desc: Facility Mailing Address  
Entity Name: Mailing Address  
Entity Title: Not reported  
Affiliation Address: 15505 Sand Canyon Avenue, MS D-104  
Affiliation City: Irvne  
Affiliation State: CA  
Affiliation Country: Not reported  
Affiliation Zip: 92618  
Affiliation Phone: Not reported

Affiliation Type Desc: Environmental Contact  
Entity Name: Environmental Compliance  
Entity Title: Not reported  
Affiliation Address: 15505 Sand Canyon Avenue, MS D-104  
Affiliation City: Irvine  
Affiliation State: CA  
Affiliation Country: Not reported  
Affiliation Zip: 92618  
Affiliation Phone: Not reported

Affiliation Type Desc: Parent Corporation  
Entity Name: Verizon Wireless [Southern California]  
Entity Title: Not reported  
Affiliation Address: Not reported  
Affiliation City: Not reported  
Affiliation State: Not reported  
Affiliation Country: Not reported  
Affiliation Zip: Not reported  
Affiliation Phone: Not reported

209  
West  
1/8-1/4  
0.238 mi.  
1258 ft.

**3446 MEADOW BROOK  
COSTA MESA, CA 92626**

**RCRA NonGen / NLR 1025837504  
CAC003017097**

**Relative:  
Higher  
Actual:  
30 ft.**

RCRA NonGen / NLR:  
Date form received by agency:2019-05-29 00:00:00.0  
Facility name: Not reported  
Facility address: 3446 MEADOW BROOK  
COSTA MESA, CA 92626  
EPA ID: CAC003017097  
Contact: JAMES CARMICHAEL  
Contact address: 3446 MEADOW BROOK  
COSTA MESA, CA 92626  
Contact country: Not reported  
Contact telephone: 714-925-8600

Map ID  
Direction  
Distance  
Elevation

MAP FINDINGS

Site

Database(s)

EDR ID Number  
EPA ID Number

(Continued)

1025837504

Contact email: ANAB@PWSEI.COM  
EPA Region: 09  
Classification: Non-Generator  
Description: Handler: Non-Generators do not presently generate hazardous waste

Owner/Operator Summary:

Owner/operator name: JAMES CARMICHAEL  
Owner/operator address: 3446 MEADOW BROOK  
COSTA MESA, CA 92626

Owner/operator country: Not reported  
Owner/operator telephone: 714-925-8600  
Owner/operator email: Not reported  
Owner/operator fax: Not reported  
Owner/operator extension: Not reported  
Legal status: Other  
Owner/Operator Type: Owner  
Owner/Op start date: Not reported  
Owner/Op end date: Not reported

Owner/operator name: JAMES CARMICHAEL  
Owner/operator address: 3446 MEADOW BROOK  
COSTA MESA, CA 92626

Owner/operator country: Not reported  
Owner/operator telephone: 714-925-8600  
Owner/operator email: Not reported  
Owner/operator fax: Not reported  
Owner/operator extension: Not reported  
Legal status: Other  
Owner/Operator Type: Operator  
Owner/Op start date: Not reported  
Owner/Op end date: Not reported

Handler Activities Summary:

U.S. importer of hazardous waste: No  
Mixed waste (haz. and radioactive): No  
Recycler of hazardous waste: No  
Transporter of hazardous waste: Yes  
Treater, storer or disposer of HW: Yes  
Underground injection activity: No  
On-site burner exemption: No  
Furnace exemption: No  
Used oil fuel burner: No  
Used oil processor: No  
User oil refiner: No  
Used oil fuel marketer to burner: No  
Used oil Specification marketer: No  
Used oil transfer facility: No  
Used oil transporter: No

Violation Status: No violations found



MAP FINDINGS

Map ID  
Direction  
Distance  
Elevation

Site

Database(s)

EDR ID Number  
EPA ID Number

**T210**      **G & M OIL CO INC #24**  
**NNE**        **3301 S BRISTOL**  
**1/8-1/4**     **SANTA ANA, CA 92704**  
**0.242 mi.**  
**1280 ft.**    **Site 4 of 10 in cluster T**

**HIST UST**    **S113023460**  
**HAZNET**     **N/A**

**Relative:**  
**Higher**  
**Actual:**  
**38 ft.**

**HIST UST:**  
Name: G AND M OIL CO 24  
Address: 3301 S BRISTOL  
City,State,Zip: SANTA ANA, CA 92704  
File Number: 0002E96C  
URL: <http://geotracker.waterboards.ca.gov/ustpdfs/pdf/0002E96C.pdf>  
Region: Not reported  
Facility ID: Not reported  
Facility Type: Not reported  
Other Type: Not reported  
Contact Name: Not reported  
Telephone: Not reported  
Owner Name: Not reported  
Owner Address: Not reported  
Owner City,St,Zip: Not reported  
Total Tanks: Not reported

Tank Num: Not reported  
Container Num: Not reported  
Year Installed: Not reported  
Tank Capacity: Not reported  
Tank Used for: Not reported  
Type of Fuel: Not reported  
Container Construction Thickness: Not reported  
Leak Detection: Not reported

Tank Num: Not reported  
Container Num: Not reported  
Year Installed: Not reported  
Tank Capacity: Not reported  
Tank Used for: Not reported  
Type of Fuel: Not reported  
Container Construction Thickness: Not reported  
Leak Detection: Not reported

[Click here for Geo Tracker PDF:](#)

**HAZNET:**  
Name: G & M OIL CO INC #24  
Address: 3301 S BRISTOL  
Address 2: Not reported  
City,State,Zip: SANTA ANA, CA 927040000  
Year: 2017  
Gepaid: CAL000004978  
Contact: SOLEDAD GERMAN  
Telephone: 7143754700  
Mailing Name: Not reported  
Mailing Address: 16868 A LN  
Gen County: 30  
Waste Category: Other organic solids  
TSD EPA ID: NVT330010000  
TSD County: 99  
Disposal Method: Landfill Or Surface Impoundment That Will Be Closed As Landfill( To

Map ID  
Direction  
Distance  
Elevation

MAP FINDINGS

Site

Database(s)

EDR ID Number  
EPA ID Number

**G & M OIL CO INC #24 (Continued)**

**S113023460**

Tons:	0.0375	Include On-Site Treatment And/Or Stabilization)
Additional Info:		
Year:	2017	
Shipment Date:	20170117	
Creation Date:	5/9/2018 18:31:32	
Receipt Date:	20170125	
Manifest ID:	009685544FLE	
Gen EPA ID:	CAL000004978	
Trans EPA ID:	CAR000183913	
Trans Name:	BELSHIRE	
Trans 2 EPA ID:	Not reported	
Trans 2 Name:	Not reported	
TSDf EPA ID:	NVT330010000	
Trans Name:	US ECOLOGY NEVADA OPERATIONS	
TSDf Alt EPA ID:	Not reported	
TSDf Alt Name:	Not reported	
Waste Code:	352	
RCRA Code:	D018	
Meth Code:	H132	
Quantity Tons:	0.0375	
Waste Quantity:	75	
Quantity Unit:	P	
Additional Code 1:	Not reported	
Additional Code 2:	Not reported	
Additional Code 3:	Not reported	
Additional Code 4:	Not reported	
Additional Code 5:	Not reported	
Year:	2017	
Shipment Date:	20170117	
Creation Date:	3/31/2017 18:30:27	
Receipt Date:	20170119	
Manifest ID:	009685545FLE	
Gen EPA ID:	CAL000004978	
Trans EPA ID:	CAR000183913	
Trans Name:	BELSHIRE	
Trans 2 EPA ID:	CAT080016116	
Trans 2 Name:	NIETO AND SONS TRUCKING INC	
TSDf EPA ID:	CAT080013352	
Trans Name:	DEMENNO KERDOON	
TSDf Alt EPA ID:	Not reported	
TSDf Alt Name:	Not reported	
Waste Code:	134	
RCRA Code:	Not reported	
Meth Code:	H039	
Quantity Tons:	0.105	
Waste Quantity:	25	
Quantity Unit:	G	
Additional Code 1:	Not reported	
Additional Code 2:	Not reported	
Additional Code 3:	Not reported	
Additional Code 4:	Not reported	
Additional Code 5:	Not reported	
Name:	G & M OIL CO INC #24	

Map ID  
Direction  
Distance  
Elevation

MAP FINDINGS

Site

Database(s)

EDR ID Number  
EPA ID Number

**G & M OIL CO INC #24 (Continued)**

**S113023460**

Address: 3301 S BRISTOL  
Address 2: Not reported  
City,State,Zip: SANTA ANA, CA 927040000  
Year: 2017  
Gepaid: CAL000004978  
Contact: SOLEDAD GERMAN  
Telephone: 7143754700  
Mailing Name: Not reported  
Mailing Address: 16868 A LN  
Gen County: 30  
Waste Category: Aqueous solution with total organic residues less than 10 percent  
TSD EPA ID: CAT080013352  
TSD County: 19  
Disposal Method: Other Recovery Of Reclamation For Reuse Including Acid Regeneration,  
Organics Recovery Ect  
Tons: 0.105

Additional Info:

Year: 2017  
Shipment Date: 20170117  
Creation Date: 5/9/2018 18:31:32  
Receipt Date: 20170125  
Manifest ID: 009685544FLE  
Gen EPA ID: CAL000004978  
Trans EPA ID: CAR000183913  
Trans Name: BELSHIRE  
Trans 2 EPA ID: Not reported  
Trans 2 Name: Not reported  
TSD EPA ID: NVT330010000  
Trans Name: US ECOLOGY NEVADA OPERATIONS  
TSD EPA Alt EPA ID: Not reported  
TSD EPA Alt Name: Not reported  
Waste Code: 352  
RCRA Code: D018  
Meth Code: H132  
Quantity Tons: 0.0375  
Waste Quantity: 75  
Quantity Unit: P  
Additional Code 1: Not reported  
Additional Code 2: Not reported  
Additional Code 3: Not reported  
Additional Code 4: Not reported  
Additional Code 5: Not reported

Year: 2017  
Shipment Date: 20170117  
Creation Date: 3/31/2017 18:30:27  
Receipt Date: 20170119  
Manifest ID: 009685545FLE  
Gen EPA ID: CAL000004978  
Trans EPA ID: CAR000183913  
Trans Name: BELSHIRE  
Trans 2 EPA ID: CAT080016116  
Trans 2 Name: NIETO AND SONS TRUCKING INC  
TSD EPA ID: CAT080013352  
Trans Name: DEMENNO KERDOON  
TSD EPA Alt EPA ID: Not reported  
TSD EPA Alt Name: Not reported

Map ID  
Direction  
Distance  
Elevation

MAP FINDINGS

Site

Database(s)

EDR ID Number  
EPA ID Number

**G & M OIL CO INC #24 (Continued)**

**S113023460**

Waste Code: 134  
RCRA Code: Not reported  
Meth Code: H039  
Quantity Tons: 0.105  
Waste Quantity: 25  
Quantity Unit: G  
Additional Code 1: Not reported  
Additional Code 2: Not reported  
Additional Code 3: Not reported  
Additional Code 4: Not reported  
Additional Code 5: Not reported

Name: G & M OIL CO INC #24  
Address: 3301 S BRISTOL  
Address 2: Not reported  
City,State,Zip: SANTA ANA, CA 927040000  
Year: 2003  
Gepaid: CAL000004978  
Contact: SOLEDAD GERMAN  
Telephone: 7143754700  
Mailing Name: Not reported  
Mailing Address: 16868 A LN  
Gen County: 30  
Waste Category: Waste oil and mixed oil  
TSD EPA ID: CAD099452708  
TSD County: 19  
Disposal Method: Recycler  
Tons: 0.209

Additional Info:  
Year: 2003  
Shipment Date: 20030815  
Creation Date: 8/2/2004 9:36:58  
Receipt Date: 20030819  
Manifest ID: 22913351  
Gen EPA ID: CAL000004978  
Trans EPA ID: CA0000970392  
Trans Name: Not reported  
Trans 2 EPA ID: Not reported  
Trans 2 Name: Not reported  
TSD EPA ID: CAT080013352  
Trans Name: Not reported  
TSD EPA ID: CAT080013352  
TSD Name: Not reported  
Waste Code: 135  
RCRA Code: Not reported  
Meth Code: R01  
Quantity Tons: 0.231  
Waste Quantity: 55  
Quantity Unit: G  
Additional Code 1: Not reported  
Additional Code 2: Not reported  
Additional Code 3: Not reported  
Additional Code 4: Not reported  
Additional Code 5: Not reported

Year: 2003

Map ID  
Direction  
Distance  
Elevation

MAP FINDINGS

Site

Database(s)

EDR ID Number  
EPA ID Number

**G & M OIL CO INC #24 (Continued)**

**S113023460**

Shipment Date: 20030310  
Creation Date: 1/5/2007 18:30:36  
Receipt Date: 20030312  
Manifest ID: 22684253  
Gen EPA ID: CAL000004978  
Trans EPA ID: CAD981427669  
Trans Name: Not reported  
Trans 2 EPA ID: Not reported  
Trans 2 Name: Not reported  
TSD EPA ID: CAD099452708  
Trans Name: Not reported  
TSD Alt EPA ID: CAD099452708  
TSD Alt Name: Not reported  
Waste Code: 221  
RCRA Code: Not reported  
Meth Code: R01  
Quantity Tons: 0.209  
Waste Quantity: 55  
Quantity Unit: G  
Additional Code 1: Not reported  
Additional Code 2: Not reported  
Additional Code 3: Not reported  
Additional Code 4: Not reported  
Additional Code 5: Not reported

Name: G & M OIL CO INC #24  
Address: 3301 S BRISTOL  
Address 2: Not reported  
City,State,Zip: SANTA ANA, CA 927040000  
Year: 2003  
Gepaid: CAL000004978  
Contact: SOLEDAD GERMAN  
Telephone: 7143754700  
Mailing Name: Not reported  
Mailing Address: 16868 A LN  
Gen County: 30  
Waste Category: Unspecified aqueous solution  
TSD EPA ID: CAT080013352  
TSD County: 19  
Disposal Method: Recycler  
Tons: 0.231

Additional Info:  
Year: 2003  
Shipment Date: 20030815  
Creation Date: 8/2/2004 9:36:58  
Receipt Date: 20030819  
Manifest ID: 22913351  
Gen EPA ID: CAL000004978  
Trans EPA ID: CA0000970392  
Trans Name: Not reported  
Trans 2 EPA ID: Not reported  
Trans 2 Name: Not reported  
TSD EPA ID: CAT080013352  
Trans Name: Not reported  
TSD Alt EPA ID: CAT080013352  
TSD Alt Name: Not reported

Map ID  
Direction  
Distance  
Elevation

MAP FINDINGS

Site

Database(s)

EDR ID Number  
EPA ID Number

**G & M OIL CO INC #24 (Continued)**

**S113023460**

Waste Code: 135  
RCRA Code: Not reported  
Meth Code: R01  
Quantity Tons: 0.231  
Waste Quantity: 55  
Quantity Unit: G  
Additional Code 1: Not reported  
Additional Code 2: Not reported  
Additional Code 3: Not reported  
Additional Code 4: Not reported  
Additional Code 5: Not reported

Year: 2003  
Shipment Date: 20030310  
Creation Date: 1/5/2007 18:30:36  
Receipt Date: 20030312  
Manifest ID: 22684253  
Gen EPA ID: CAL000004978  
Trans EPA ID: CAD981427669  
Trans Name: Not reported  
Trans 2 EPA ID: Not reported  
Trans 2 Name: Not reported  
TSD EPA ID: CAD099452708  
Trans Name: Not reported  
TSD Alt EPA ID: CAD099452708  
TSD Alt Name: Not reported  
Waste Code: 221  
RCRA Code: Not reported  
Meth Code: R01  
Quantity Tons: 0.209  
Waste Quantity: 55  
Quantity Unit: G  
Additional Code 1: Not reported  
Additional Code 2: Not reported  
Additional Code 3: Not reported  
Additional Code 4: Not reported  
Additional Code 5: Not reported

Name: G & M OIL CO INC #24  
Address: 3301 S BRISTOL  
Address 2: Not reported  
City,State,Zip: SANTA ANA, CA 927040000  
Year: 2012  
Gepaid: CAL000004978  
Contact: SOLEDAD GERMAN  
Telephone: 7143754700  
Mailing Name: Not reported  
Mailing Address: 16868 A LN  
Gen County: 30  
Waste Category: Other organic solids  
TSD EPA ID: CAD008252405  
TSD County: 19  
Disposal Method: Storage, Bulking, And/Or Transfer Off Site--No Treatment/Reovery (H010-H129) Or (H131-H135)  
Tons: 0.075

Map ID  
Direction  
Distance  
Elevation

MAP FINDINGS

Site

Database(s)

EDR ID Number  
EPA ID Number

**G & M OIL CO INC #24 (Continued)**

**S113023460**

Additional Info:

Year: 2012  
Shipment Date: 20120801  
Creation Date: 3/9/2013 22:15:19  
Receipt Date: 20120809  
Manifest ID: 010020425JJK  
Gen EPA ID: CAL000004978  
Trans EPA ID: CAD982413262  
Trans Name: EVERGREEN ENVIRONMENTAL SERVICES  
Trans 2 EPA ID: Not reported  
Trans 2 Name: Not reported  
TSD EPA ID: CAD008252405  
Trans Name: PACIFIC RESOURCE RECOVERY  
TSD Alt EPA ID: Not reported  
TSD Alt Name: Not reported  
Waste Code: 352  
RCRA Code: D018  
Meth Code: H141  
Quantity Tons: 0.075  
Waste Quantity: 150  
Quantity Unit: P  
Additional Code 1: D001  
Additional Code 2: Not reported  
Additional Code 3: Not reported  
Additional Code 4: Not reported  
Additional Code 5: Not reported

Name: G & M OIL CO INC #24  
Address: 3301 S BRISTOL  
Address 2: Not reported  
City, State, Zip: SANTA ANA, CA 927040000  
Year: 2009  
Gepaid: CAL000004978  
Contact: SOLEDAD GERMAN  
Telephone: 7143754700  
Mailing Name: Not reported  
Mailing Address: 16868 A LN  
Gen County: 30  
Waste Category: Other organic solids  
TSD EPA ID: CAD981696420  
TSD County: 19  
Disposal Method: Storage, Bulking, And/Or Transfer Off Site--No Treatment/Reovery (H010-H129) Or (H131-H135)  
Tons: 0.1

Additional Info:

Year: 2009  
Shipment Date: 20090706  
Creation Date: 7/31/2009 18:30:45  
Receipt Date: 20090706  
Manifest ID: 006020525JJK  
Gen EPA ID: CAL000004978  
Trans EPA ID: CAD982413262  
Trans Name: EVERGREEN ENVIRONMENTAL SERVICES  
Trans 2 EPA ID: Not reported  
Trans 2 Name: Not reported

Map ID  
Direction  
Distance  
Elevation

MAP FINDINGS

Site

Database(s)

EDR ID Number  
EPA ID Number

**G & M OIL CO INC #24 (Continued)**

**S113023460**

TSDF EPA ID: CAD981696420  
Trans Name: EVERGREEN ENVIRONMENTAL SVCS  
TSDF Alt EPA ID: Not reported  
TSDF Alt Name: Not reported  
Waste Code: 352  
RCRA Code: Not reported  
Meth Code: H141  
Quantity Tons: 0.1  
Waste Quantity: 200  
Quantity Unit: P  
Additional Code 1: Not reported  
Additional Code 2: Not reported  
Additional Code 3: Not reported  
Additional Code 4: Not reported  
Additional Code 5: Not reported

Name: G & M OIL CO INC #24  
Address: 3301 S BRISTOL  
Address 2: Not reported  
City,State,Zip: SANTA ANA, CA 927040000  
Year: 2002  
Gepaid: CAL000004978  
Contact: SOLEDAD GERMAN  
Telephone: 7143754700  
Mailing Name: Not reported  
Mailing Address: 16868 A LN  
Gen County: 30  
Waste Category: Tank bottom waste  
TSD EPA ID: CAD028409019  
TSD County: 19  
Disposal Method: Treatment, Tank  
Tons: 0.9174

**Additional Info:**

Year: 2002  
Shipment Date: 20021127  
Creation Date: 3/15/2003 18:31:28  
Receipt Date: 20021204  
Manifest ID: 21866934  
Gen EPA ID: CAL000004978  
Trans EPA ID: CAR000009423  
Trans Name: Not reported  
Trans 2 EPA ID: Not reported  
Trans 2 Name: Not reported  
TSDF EPA ID: CAD028409019  
Trans Name: Not reported  
TSDF Alt EPA ID: Not reported  
TSDF Alt Name: Not reported  
Waste Code: 241  
RCRA Code: Not reported  
Meth Code: T01  
Quantity Tons: 0.4587  
Waste Quantity: 110  
Quantity Unit: G  
Additional Code 1: Not reported  
Additional Code 2: Not reported  
Additional Code 3: Not reported



Map ID  
Direction  
Distance  
Elevation

MAP FINDINGS

Site

Database(s)

EDR ID Number  
EPA ID Number

**G & M OIL CO INC #24 (Continued)**

**S113023460**

Additional Code 4: Not reported  
Additional Code 5: Not reported  
  
Year: 2002  
Shipment Date: 20020130  
Creation Date: 6/7/2002 18:30:54  
Receipt Date: 20020131  
Manifest ID: 21145777  
Gen EPA ID: CAL000004978  
Trans EPA ID: CAR000009423  
Trans Name: Not reported  
Trans 2 EPA ID: Not reported  
Trans 2 Name: Not reported  
TSDf EPA ID: CAD028409019  
Trans Name: Not reported  
TSDf Alt EPA ID: Not reported  
TSDf Alt Name: Not reported  
Waste Code: 241  
RCRA Code: Not reported  
Meth Code: T01  
Quantity Tons: 0.4587  
Waste Quantity: 110  
Quantity Unit: G  
Additional Code 1: Not reported  
Additional Code 2: Not reported  
Additional Code 3: Not reported  
Additional Code 4: Not reported  
Additional Code 5: Not reported

Year: 2002  
Shipment Date: 20021023  
Creation Date: 2/10/2003 18:31:16  
Receipt Date: 20021029  
Manifest ID: 21837122  
Gen EPA ID: CAL000004978  
Trans EPA ID: CAD981427669  
Trans Name: Not reported  
Trans 2 EPA ID: Not reported  
Trans 2 Name: Not reported  
TSDf EPA ID: CAD099452708  
Trans Name: Not reported  
TSDf Alt EPA ID: Not reported  
TSDf Alt Name: Not reported  
Waste Code: 221  
RCRA Code: Not reported  
Meth Code: R01  
Quantity Tons: 0.418  
Waste Quantity: 110  
Quantity Unit: G  
Additional Code 1: Not reported  
Additional Code 2: Not reported  
Additional Code 3: Not reported  
Additional Code 4: Not reported  
Additional Code 5: Not reported

Name: G & M OIL CO INC #24

Map ID  
Direction  
Distance  
Elevation

MAP FINDINGS

Site

Database(s)

EDR ID Number  
EPA ID Number

**G & M OIL CO INC #24 (Continued)**

**S113023460**

Address: 3301 S BRISTOL  
Address 2: Not reported  
City,State,Zip: SANTA ANA, CA 927040000  
Year: 2002  
Gepaid: CAL000004978  
Contact: SOLEDAD GERMAN  
Telephone: 7143754700  
Mailing Name: Not reported  
Mailing Address: 16868 A LN  
Gen County: 30  
Waste Category: Waste oil and mixed oil  
TSD EPA ID: CAD099452708  
TSD County: 19  
Disposal Method: Recycler  
Tons: 0.418

**Additional Info:**

Year: 2002  
Shipment Date: 20021127  
Creation Date: 3/15/2003 18:31:28  
Receipt Date: 20021204  
Manifest ID: 21866934  
Gen EPA ID: CAL000004978  
Trans EPA ID: CAR000009423  
Trans Name: Not reported  
Trans 2 EPA ID: Not reported  
Trans 2 Name: Not reported  
TSD EPA ID: CAD028409019  
Trans Name: Not reported  
TSD Alt EPA ID: Not reported  
TSD Alt Name: Not reported  
Waste Code: 241  
RCRA Code: Not reported  
Meth Code: T01  
Quantity Tons: 0.4587  
Waste Quantity: 110  
Quantity Unit: G  
Additional Code 1: Not reported  
Additional Code 2: Not reported  
Additional Code 3: Not reported  
Additional Code 4: Not reported  
Additional Code 5: Not reported

Year: 2002  
Shipment Date: 20020130  
Creation Date: 6/7/2002 18:30:54  
Receipt Date: 20020131  
Manifest ID: 21145777  
Gen EPA ID: CAL000004978  
Trans EPA ID: CAR000009423  
Trans Name: Not reported  
Trans 2 EPA ID: Not reported  
Trans 2 Name: Not reported  
TSD EPA ID: CAD028409019  
Trans Name: Not reported  
TSD Alt EPA ID: Not reported  
TSD Alt Name: Not reported  
Waste Code: 241

Map ID  
Direction  
Distance  
Elevation

MAP FINDINGS

Site

Database(s)

EDR ID Number  
EPA ID Number

**G & M OIL CO INC #24 (Continued)**

**S113023460**

RCRA Code: Not reported  
Meth Code: T01  
Quantity Tons: 0.4587  
Waste Quantity: 110  
Quantity Unit: G  
Additional Code 1: Not reported  
Additional Code 2: Not reported  
Additional Code 3: Not reported  
Additional Code 4: Not reported  
Additional Code 5: Not reported

Year: 2002  
Shipment Date: 20021023  
Creation Date: 2/10/2003 18:31:16  
Receipt Date: 20021029  
Manifest ID: 21837122  
Gen EPA ID: CAL000004978  
Trans EPA ID: CAD981427669  
Trans Name: Not reported  
Trans 2 EPA ID: Not reported  
Trans 2 Name: Not reported  
TSD EPA ID: CAD099452708  
Trans Name: Not reported  
TSD EPA ID: Not reported  
TSD Alt Name: Not reported  
Waste Code: 221  
RCRA Code: Not reported  
Meth Code: R01  
Quantity Tons: 0.418  
Waste Quantity: 110  
Quantity Unit: G  
Additional Code 1: Not reported  
Additional Code 2: Not reported  
Additional Code 3: Not reported  
Additional Code 4: Not reported  
Additional Code 5: Not reported

Name: G & M OIL CO INC #24  
Address: 3301 S BRISTOL  
Address 2: Not reported  
City, State, Zip: SANTA ANA, CA 927040000  
Year: 2007  
Gepaid: CAL000004978  
Contact: SOLEDAD GERMAN  
Telephone: 7143754700  
Mailing Name: Not reported  
Mailing Address: 16868 A LN  
Gen County: 30  
Waste Category: Other organic solids  
TSD EPA ID: CAD981696420  
TSD County: 19  
Disposal Method: Storage, Bulking, And/Or Transfer Off Site--No Treatment/Reovery (H010-H129) Or (H131-H135)  
Tons: 0.25

Additional Info:  
Year: 2007

Map ID  
Direction  
Distance  
Elevation

MAP FINDINGS

Site

Database(s)

EDR ID Number  
EPA ID Number

**G & M OIL CO INC #24 (Continued)**

**S113023460**

Shipment Date: 20070904  
Creation Date: 12/28/2007 18:30:32  
Receipt Date: 20070907  
Manifest ID: 002471120JJK  
Gen EPA ID: CAL000004978  
Trans EPA ID: CAD982413262  
Trans Name: EVERGREEN ENVIRONMENTAL SERVICES  
Trans 2 EPA ID: Not reported  
Trans 2 Name: Not reported  
TSDf EPA ID: CAD981696420  
Trans Name: EVERGREEN ENVIRONMENTAL SVCS  
TSDf Alt EPA ID: Not reported  
TSDf Alt Name: Not reported  
Waste Code: 352  
RCRA Code: Not reported  
Meth Code: H141  
Quantity Tons: 0.1  
Waste Quantity: 200  
Quantity Unit: P  
Additional Code 1: Not reported  
Additional Code 2: Not reported  
Additional Code 3: Not reported  
Additional Code 4: Not reported  
Additional Code 5: Not reported

Year: 2007  
Shipment Date: 20070404  
Creation Date: 8/23/2007 18:30:27  
Receipt Date: 20070405  
Manifest ID: 001712999JJK  
Gen EPA ID: CAL000004978  
Trans EPA ID: CAD982413262  
Trans Name: EVERGREEN ENVIRONMENTAL SERVICES  
Trans 2 EPA ID: Not reported  
Trans 2 Name: Not reported  
TSDf EPA ID: CAD981696420  
Trans Name: EVERGREEN ENVIRONMENTAL SERVICES  
TSDf Alt EPA ID: Not reported  
TSDf Alt Name: Not reported  
Waste Code: 135  
RCRA Code: Not reported  
Meth Code: H141  
Quantity Tons: 0.126  
Waste Quantity: 30  
Quantity Unit: G  
Additional Code 1: Not reported  
Additional Code 2: Not reported  
Additional Code 3: Not reported  
Additional Code 4: Not reported  
Additional Code 5: Not reported

Year: 2007  
Shipment Date: 20070404  
Creation Date: 8/23/2007 18:30:27  
Receipt Date: 20070405  
Manifest ID: 001712999JJK  
Gen EPA ID: CAL000004978

Map ID  
Direction  
Distance  
Elevation

MAP FINDINGS

Site

Database(s)

EDR ID Number  
EPA ID Number

**G & M OIL CO INC #24 (Continued)**

**S113023460**

Trans EPA ID: CAD982413262  
Trans Name: EVERGREEN ENVIRONMENTAL SERVICES  
Trans 2 EPA ID: Not reported  
Trans 2 Name: Not reported  
TSD EPA ID: CAD981696420  
Trans Name: EVERGREEN ENVIRONMENTAL SERVICES  
TSD Alt EPA ID: Not reported  
TSD Alt Name: Not reported  
Waste Code: 352  
RCRA Code: Not reported  
Meth Code: H141  
Quantity Tons: 0.15  
Waste Quantity: 300  
Quantity Unit: P  
Additional Code 1: Not reported  
Additional Code 2: Not reported  
Additional Code 3: Not reported  
Additional Code 4: Not reported  
Additional Code 5: Not reported

Name: G & M OIL CO INC #24  
Address: 3301 S BRISTOL  
Address 2: Not reported  
City,State,Zip: SANTA ANA, CA 927040000  
Year: 2007  
Gepaid: CAL000004978  
Contact: SOLEDAD GERMAN  
Telephone: 7143754700  
Mailing Name: Not reported  
Mailing Address: 16868 A LN  
Gen County: 30  
Waste Category: Unspecified aqueous solution  
TSD EPA ID: CAD981696420  
TSD County: 19  
Disposal Method: Storage, Bulking, And/Or Transfer Off Site--No Treatment/Reovery (H010-H129) Or (H131-H135)  
Tons: 0.126

Additional Info:

Year: 2007  
Shipment Date: 20070904  
Creation Date: 12/28/2007 18:30:32  
Receipt Date: 20070907  
Manifest ID: 002471120JJK  
Gen EPA ID: CAL000004978  
Trans EPA ID: CAD982413262  
Trans Name: EVERGREEN ENVIRONMENTAL SERVICES  
Trans 2 EPA ID: Not reported  
Trans 2 Name: Not reported  
TSD EPA ID: CAD981696420  
Trans Name: EVERGREEN ENVIRONMENTAL SVCS  
TSD Alt EPA ID: Not reported  
TSD Alt Name: Not reported  
Waste Code: 352  
RCRA Code: Not reported  
Meth Code: H141  
Quantity Tons: 0.1

Map ID  
Direction  
Distance  
Elevation

MAP FINDINGS

Site

Database(s)

EDR ID Number  
EPA ID Number

**G & M OIL CO INC #24 (Continued)**

**S113023460**

Waste Quantity:	200
Quantity Unit:	P
Additional Code 1:	Not reported
Additional Code 2:	Not reported
Additional Code 3:	Not reported
Additional Code 4:	Not reported
Additional Code 5:	Not reported
Year:	2007
Shipment Date:	20070404
Creation Date:	8/23/2007 18:30:27
Receipt Date:	20070405
Manifest ID:	001712999JJK
Gen EPA ID:	CAL000004978
Trans EPA ID:	CAD982413262
Trans Name:	EVERGREEN ENVIRONMENTAL SERVICES
Trans 2 EPA ID:	Not reported
Trans 2 Name:	Not reported
TSDf EPA ID:	CAD981696420
Trans Name:	EVERGREEN ENVIRONMENTAL SERVICES
TSDf Alt EPA ID:	Not reported
TSDf Alt Name:	Not reported
Waste Code:	135
RCRA Code:	Not reported
Meth Code:	H141
Quantity Tons:	0.126
Waste Quantity:	30
Quantity Unit:	G
Additional Code 1:	Not reported
Additional Code 2:	Not reported
Additional Code 3:	Not reported
Additional Code 4:	Not reported
Additional Code 5:	Not reported
Year:	2007
Shipment Date:	20070404
Creation Date:	8/23/2007 18:30:27
Receipt Date:	20070405
Manifest ID:	001712999JJK
Gen EPA ID:	CAL000004978
Trans EPA ID:	CAD982413262
Trans Name:	EVERGREEN ENVIRONMENTAL SERVICES
Trans 2 EPA ID:	Not reported
Trans 2 Name:	Not reported
TSDf EPA ID:	CAD981696420
Trans Name:	EVERGREEN ENVIRONMENTAL SERVICES
TSDf Alt EPA ID:	Not reported
TSDf Alt Name:	Not reported
Waste Code:	352
RCRA Code:	Not reported
Meth Code:	H141
Quantity Tons:	0.15
Waste Quantity:	300
Quantity Unit:	P
Additional Code 1:	Not reported
Additional Code 2:	Not reported
Additional Code 3:	Not reported

Map ID  
Direction  
Distance  
Elevation

MAP FINDINGS

Site

Database(s)

EDR ID Number  
EPA ID Number

**G & M OIL CO INC #24 (Continued)**

**S113023460**

Additional Code 4: Not reported  
Additional Code 5: Not reported

[Click this hyperlink](#) while viewing on your computer to access  
21 additional CA HAZNET: record(s) in the EDR Site Report.

Name: G & M OIL CO INC #24  
Address: 3301 S BRISTOL  
Address 2: Not reported  
City,State,Zip: SANTA ANA, CA 927040000  
Year: 2011  
Gepaid: CAL000004978  
Contact: SOLEDAD GERMAN  
Telephone: 7143754700  
Mailing Name: Not reported  
Mailing Address: 16868 A LN  
Gen County: 30  
Waste Category: Waste oil and mixed oil  
TSD EPA ID: CAD099452708  
TSD County: 19  
Disposal Method: Other Recovery Of Reclamation For Reuse Including Acid Regeneration,  
Organics Recovery Ect  
Tons: 0.114

Additional Info:

Year: 2011  
Shipment Date: 20110831  
Creation Date: 10/22/2011 18:30:26  
Receipt Date: 20110901  
Manifest ID: 008385546JJK  
Gen EPA ID: CAL000004978  
Trans EPA ID: CAD982413262  
Trans Name: EVERGREEN ENVIRONMENTAL SERVICES  
Trans 2 EPA ID: Not reported  
Trans 2 Name: Not reported  
TSD EPA ID: CAD981696420  
Trans Name: EVERGREEN ENVIRONMENTAL SVCS  
TSD Alt EPA ID: Not reported  
TSD Alt Name: Not reported  
Waste Code: 352  
RCRA Code: Not reported  
Meth Code: H141  
Quantity Tons: 0.04  
Waste Quantity: 80  
Quantity Unit: P  
Additional Code 1: Not reported  
Additional Code 2: Not reported  
Additional Code 3: Not reported  
Additional Code 4: Not reported  
Additional Code 5: Not reported

Year: 2011  
Shipment Date: 20110831  
Creation Date: 10/22/2011 18:30:26  
Receipt Date: 20110901  
Manifest ID: 008385546JJK  
Gen EPA ID: CAL000004978

Map ID  
Direction  
Distance  
Elevation

MAP FINDINGS

Site

Database(s)

EDR ID Number  
EPA ID Number

**G & M OIL CO INC #24 (Continued)**

**S113023460**

Trans EPA ID:	CAD982413262
Trans Name:	EVERGREEN ENVIRONMENTAL SERVICES
Trans 2 EPA ID:	Not reported
Trans 2 Name:	Not reported
TSDf EPA ID:	CAD981696420
Trans Name:	EVERGREEN ENVIRONMENTAL SVCS
TSDf Alt EPA ID:	Not reported
TSDf Alt Name:	Not reported
Waste Code:	135
RCRA Code:	Not reported
Meth Code:	Not reported
Quantity Tons:	0.084
Waste Quantity:	20
Quantity Unit:	G
Additional Code 1:	Not reported
Additional Code 2:	Not reported
Additional Code 3:	Not reported
Additional Code 4:	Not reported
Additional Code 5:	Not reported
Year:	2011
Shipment Date:	20111004
Creation Date:	12/9/2011 18:30:43
Receipt Date:	20111005
Manifest ID:	008568655JJK
Gen EPA ID:	CAL000004978
Trans EPA ID:	CAR000172874
Trans Name:	ABLE ENVIRONMENTAL SERVICES
Trans 2 EPA ID:	Not reported
Trans 2 Name:	Not reported
TSDf EPA ID:	CAD099452708
Trans Name:	INDUSTRIAL OIL SERVICES INC
TSDf Alt EPA ID:	Not reported
TSDf Alt Name:	Not reported
Waste Code:	221
RCRA Code:	Not reported
Meth Code:	H039
Quantity Tons:	0.114
Waste Quantity:	30
Quantity Unit:	G
Additional Code 1:	Not reported
Additional Code 2:	Not reported
Additional Code 3:	Not reported
Additional Code 4:	Not reported
Additional Code 5:	Not reported

[Click this hyperlink](#) while viewing on your computer to access 21 additional CA HAZNET: record(s) in the EDR Site Report.



MAP FINDINGS

Map ID  
Direction  
Distance  
Elevation

Site

Database(s)

EDR ID Number  
EPA ID Number

**T211**  
**NNE**  
**1/8-1/4**  
**0.242 mi.**  
**1280 ft.**

**G & M OIL #24**  
**3301 S BRISTOL ST**  
**SANTA ANA, CA 92704**

**Site 5 of 10 in cluster T**

**LUST**  
**Cortese**  
**CERS**

**S103653289**  
**N/A**

**Relative:**  
**Higher**

**Actual:**  
**38 ft.**

**LUST:**

Name: G & M OIL #24  
Address: 3301 S BRISTOL ST  
City,State,Zip: SANTA ANA, CA 92704  
Lead Agency: SANTA ANA RWQCB (REGION 8)  
Case Type: LUST Cleanup Site  
Geo Track: [http://geotracker.waterboards.ca.gov/profile\\_report.asp?global\\_id=T0605901959](http://geotracker.waterboards.ca.gov/profile_report.asp?global_id=T0605901959)  
Global Id: T0605901959  
Latitude: 33.703414045  
Longitude: -117.885407254  
Status: Open - Verification Monitoring  
Status Date: 06/29/2017  
Case Worker: VJB  
RB Case Number: 083002853T  
Local Agency: Not reported  
File Location: Regional Board  
Local Case Number: Not reported  
Potential Media Affect: Aquifer used for drinking water supply  
Potential Contaminants of Concern: Gasoline  
Site History: Environmental reports pertaining to subsurface investigations/testing and site remediation performed in conjunction with this project, as well as the Regional Board case file, should be reviewed in their entirety to obtain further details regarding this cleanup effort. Regional Board staff are not responsible for the accuracy of any professional interpretations provided in reports submitted by consultants working for the responsible party.

**LUST:**

Global Id: T0605901959  
Contact Type: Regional Board Caseworker  
Contact Name: VALERIE JAHN-BULL  
Organization Name: SANTA ANA RWQCB (REGION 8)  
Address: 3737 MAIN STREET, SUITE 500  
City: RIVERSIDE  
Email: valerie.jahn-bull@waterboards.ca.gov  
Phone Number: 9517824903

**LUST:**

Global Id: T0605901959  
Action Type: ENFORCEMENT  
Date: 10/26/2005  
Action: File review

Global Id: T0605901959  
Action Type: ENFORCEMENT  
Date: 02/02/2006  
Action: File review

Global Id: T0605901959  
Action Type: ENFORCEMENT  
Date: 09/20/2006  
Action: Verbal Enforcement

Map ID  
Direction  
Distance  
Elevation

MAP FINDINGS

Site

Database(s)

EDR ID Number  
EPA ID Number

**G & M OIL #24 (Continued)**

**S103653289**

Global Id:	T0605901959
Action Type:	ENFORCEMENT
Date:	08/05/2010
Action:	File review
Global Id:	T0605901959
Action Type:	ENFORCEMENT
Date:	02/02/2011
Action:	Technical Correspondence / Assistance / Other
Global Id:	T0605901959
Action Type:	ENFORCEMENT
Date:	05/18/2011
Action:	File review
Global Id:	T0605901959
Action Type:	ENFORCEMENT
Date:	10/14/2016
Action:	File review
Global Id:	T0605901959
Action Type:	ENFORCEMENT
Date:	10/12/2015
Action:	File review
Global Id:	T0605901959
Action Type:	ENFORCEMENT
Date:	03/08/2017
Action:	Site Visit / Inspection / Sampling
Global Id:	T0605901959
Action Type:	ENFORCEMENT
Date:	01/27/2016
Action:	File review
Global Id:	T0605901959
Action Type:	ENFORCEMENT
Date:	02/24/2017
Action:	Staff Letter
Global Id:	T0605901959
Action Type:	Other
Date:	08/28/1996
Action:	Leak Discovery
Global Id:	T0605901959
Action Type:	RESPONSE
Date:	07/31/2003
Action:	Remedial Progress Report
Global Id:	T0605901959
Action Type:	RESPONSE
Date:	07/31/2003
Action:	Monitoring Report - Quarterly
Global Id:	T0605901959
Action Type:	RESPONSE

Map ID  
Direction  
Distance  
Elevation

MAP FINDINGS

Site

Database(s)

EDR ID Number  
EPA ID Number

**G & M OIL #24 (Continued)**

**S103653289**

Date: 03/24/2004  
Action: Other Report / Document

Global Id: T0605901959  
Action Type: RESPONSE  
Date: 08/31/2004  
Action: NPDES / WDR Reports

Global Id: T0605901959  
Action Type: RESPONSE  
Date: 01/31/2005  
Action: Monitoring Report - Quarterly

Global Id: T0605901959  
Action Type: RESPONSE  
Date: 01/31/2005  
Action: Remedial Progress Report

Global Id: T0605901959  
Action Type: RESPONSE  
Date: 12/15/2004  
Action: Soil and Water Investigation Report

Global Id: T0605901959  
Action Type: RESPONSE  
Date: 04/30/2004  
Action: Monitoring Report - Quarterly

Global Id: T0605901959  
Action Type: RESPONSE  
Date: 01/31/2011  
Action: Monitoring Report - Quarterly

Global Id: T0605901959  
Action Type: RESPONSE  
Date: 01/31/2011  
Action: Remedial Progress Report

Global Id: T0605901959  
Action Type: RESPONSE  
Date: 04/30/2011  
Action: Remedial Progress Report

Global Id: T0605901959  
Action Type: RESPONSE  
Date: 04/30/2011  
Action: Monitoring Report - Quarterly

Global Id: T0605901959  
Action Type: RESPONSE  
Date: 03/15/2011  
Action: Verbal Communication

Global Id: T0605901959  
Action Type: RESPONSE  
Date: 04/30/2011  
Action: Remedial Progress Report

Map ID  
Direction  
Distance  
Elevation

MAP FINDINGS

Site

Database(s)

EDR ID Number  
EPA ID Number

**G & M OIL #24 (Continued)**

**S103653289**

Global Id:	T0605901959
Action Type:	RESPONSE
Date:	07/30/2011
Action:	Remedial Progress Report
Global Id:	T0605901959
Action Type:	RESPONSE
Date:	10/31/2015
Action:	Monitoring Report - Quarterly
Global Id:	T0605901959
Action Type:	ENFORCEMENT
Date:	01/25/2007
Action:	File review
Global Id:	T0605901959
Action Type:	ENFORCEMENT
Date:	05/24/2006
Action:	File review
Global Id:	T0605901959
Action Type:	ENFORCEMENT
Date:	08/16/2007
Action:	File review
Global Id:	T0605901959
Action Type:	ENFORCEMENT
Date:	10/30/2007
Action:	* No Action
Global Id:	T0605901959
Action Type:	ENFORCEMENT
Date:	06/07/2007
Action:	File review
Global Id:	T0605901959
Action Type:	ENFORCEMENT
Date:	06/28/2007
Action:	File review
Global Id:	T0605901959
Action Type:	ENFORCEMENT
Date:	07/11/2007
Action:	Staff Letter
Global Id:	T0605901959
Action Type:	ENFORCEMENT
Date:	08/09/2011
Action:	File review
Global Id:	T0605901959
Action Type:	ENFORCEMENT
Date:	05/17/2010
Action:	File review
Global Id:	T0605901959
Action Type:	ENFORCEMENT

Map ID  
Direction  
Distance  
Elevation

MAP FINDINGS

Site

Database(s)

EDR ID Number  
EPA ID Number

**G & M OIL #24 (Continued)**

**S103653289**

Date: 02/01/2016  
Action: Staff Letter

Global Id: T0605901959  
Action Type: ENFORCEMENT  
Date: 02/04/2016  
Action: Clean Up Fund - Case Closure Review Summary Report (RSR)

Global Id: T0605901959  
Action Type: Other  
Date: 09/16/1999  
Action: Leak Stopped

Global Id: T0605901959  
Action Type: RESPONSE  
Date: 01/31/2005  
Action: Monitoring Report - Quarterly

Global Id: T0605901959  
Action Type: RESPONSE  
Date: 01/31/2005  
Action: Remedial Progress Report

Global Id: T0605901959  
Action Type: RESPONSE  
Date: 11/15/2004  
Action: Soil and Water Investigation Report

Global Id: T0605901959  
Action Type: RESPONSE  
Date: 07/30/2004  
Action: Monitoring Report - Quarterly

Global Id: T0605901959  
Action Type: RESPONSE  
Date: 07/30/2004  
Action: Remedial Progress Report

Global Id: T0605901959  
Action Type: RESPONSE  
Date: 02/28/2005  
Action: NPDES / WDR Reports

Global Id: T0605901959  
Action Type: RESPONSE  
Date: 03/31/2005  
Action: NPDES / WDR Reports

Global Id: T0605901959  
Action Type: RESPONSE  
Date: 04/30/2005  
Action: NPDES / WDR Reports

Global Id: T0605901959  
Action Type: RESPONSE  
Date: 05/30/2005  
Action: NPDES / WDR Reports

Map ID  
Direction  
Distance  
Elevation

MAP FINDINGS

Site

Database(s)

EDR ID Number  
EPA ID Number

**G & M OIL #24 (Continued)**

**S103653289**

Global Id: T0605901959  
Action Type: RESPONSE  
Date: 07/29/2011  
Action: Monitoring Report - Quarterly

Global Id: T0605901959  
Action Type: RESPONSE  
Date: 10/30/2011  
Action: Monitoring Report - Quarterly

Global Id: T0605901959  
Action Type: RESPONSE  
Date: 10/30/2011  
Action: Remedial Progress Report

Global Id: T0605901959  
Action Type: RESPONSE  
Date: 01/31/2012  
Action: Monitoring Report - Quarterly

Global Id: T0605901959  
Action Type: RESPONSE  
Date: 01/31/2012  
Action: Remedial Progress Report

Global Id: T0605901959  
Action Type: RESPONSE  
Date: 10/30/2013  
Action: Soil and Water Investigation Workplan - Regulator Responded

Global Id: T0605901959  
Action Type: RESPONSE  
Date: 01/31/2014  
Action: Remedial Progress Report - Regulator Responded

Global Id: T0605901959  
Action Type: RESPONSE  
Date: 04/21/2014  
Action: Other Workplan - Regulator Responded

Global Id: T0605901959  
Action Type: RESPONSE  
Date: 10/31/2017  
Action: NPDES / WDR Reports - Regulator Responded

Global Id: T0605901959  
Action Type: RESPONSE  
Date: 10/31/2016  
Action: Monitoring Report - Other - Regulator Responded

Global Id: T0605901959  
Action Type: ENFORCEMENT  
Date: 12/13/2011  
Action: File review

Global Id: T0605901959  
Action Type: ENFORCEMENT

Map ID  
Direction  
Distance  
Elevation

MAP FINDINGS

Site

Database(s)

EDR ID Number  
EPA ID Number

**G & M OIL #24 (Continued)**

**S103653289**

Date: 03/27/2012  
Action: File review

Global Id: T0605901959  
Action Type: RESPONSE  
Date: 10/31/2005  
Action: Monitoring Report - Quarterly

Global Id: T0605901959  
Action Type: RESPONSE  
Date: 10/31/2005  
Action: Remedial Progress Report

Global Id: T0605901959  
Action Type: RESPONSE  
Date: 07/30/2005  
Action: Monitoring Report - Quarterly

Global Id: T0605901959  
Action Type: RESPONSE  
Date: 07/30/2005  
Action: Remedial Progress Report

Global Id: T0605901959  
Action Type: RESPONSE  
Date: 04/30/2007  
Action: Monitoring Report - Quarterly

Global Id: T0605901959  
Action Type: RESPONSE  
Date: 04/30/2007  
Action: Remedial Progress Report

Global Id: T0605901959  
Action Type: RESPONSE  
Date: 09/30/2004  
Action: NPDES / WDR Reports

Global Id: T0605901959  
Action Type: RESPONSE  
Date: 10/31/2004  
Action: NPDES / WDR Reports

Global Id: T0605901959  
Action Type: RESPONSE  
Date: 11/30/2004  
Action: NPDES / WDR Reports

Global Id: T0605901959  
Action Type: RESPONSE  
Date: 12/31/2004  
Action: NPDES / WDR Reports

Global Id: T0605901959  
Action Type: RESPONSE  
Date: 10/30/2006  
Action: Monitoring Report - Quarterly

Map ID  
Direction  
Distance  
Elevation

MAP FINDINGS

Site

Database(s)

EDR ID Number  
EPA ID Number

**G & M OIL #24 (Continued)**

**S103653289**

Global Id:	T0605901959
Action Type:	RESPONSE
Date:	10/30/2006
Action:	Remedial Progress Report
Global Id:	T0605901959
Action Type:	RESPONSE
Date:	08/30/2006
Action:	NPDES / WDR Reports
Global Id:	T0605901959
Action Type:	RESPONSE
Date:	09/30/2006
Action:	NPDES / WDR Reports
Global Id:	T0605901959
Action Type:	RESPONSE
Date:	10/30/2006
Action:	NPDES / WDR Reports
Global Id:	T0605901959
Action Type:	RESPONSE
Date:	11/30/2006
Action:	NPDES / WDR Reports
Global Id:	T0605901959
Action Type:	RESPONSE
Date:	12/30/2006
Action:	Remedial Progress Report
Global Id:	T0605901959
Action Type:	RESPONSE
Date:	01/31/2006
Action:	Monitoring Report - Quarterly
Global Id:	T0605901959
Action Type:	RESPONSE
Date:	01/31/2006
Action:	Remedial Progress Report
Global Id:	T0605901959
Action Type:	RESPONSE
Date:	04/30/2005
Action:	Monitoring Report - Quarterly
Global Id:	T0605901959
Action Type:	RESPONSE
Date:	04/30/2005
Action:	Remedial Progress Report
Global Id:	T0605901959
Action Type:	RESPONSE
Date:	05/30/2005
Action:	Soil and Water Investigation Report
Global Id:	T0605901959
Action Type:	RESPONSE



Map ID  
Direction  
Distance  
Elevation

MAP FINDINGS

Site

Database(s)

EDR ID Number  
EPA ID Number

**G & M OIL #24 (Continued)**

**S103653289**

Date: 04/30/2012  
Action: Monitoring Report - Quarterly

Global Id: T0605901959  
Action Type: RESPONSE  
Date: 04/30/2012  
Action: Remedial Progress Report

Global Id: T0605901959  
Action Type: ENFORCEMENT  
Date: 11/04/2003  
Action: \* No Action

Global Id: T0605901959  
Action Type: ENFORCEMENT  
Date: 01/08/2003  
Action: Staff Letter

Global Id: T0605901959  
Action Type: ENFORCEMENT  
Date: 12/30/2003  
Action: \* No Action

Global Id: T0605901959  
Action Type: ENFORCEMENT  
Date: 07/24/2013  
Action: File review

Global Id: T0605901959  
Action Type: ENFORCEMENT  
Date: 12/16/2012  
Action: File review

Global Id: T0605901959  
Action Type: ENFORCEMENT  
Date: 05/20/2013  
Action: File review

Global Id: T0605901959  
Action Type: ENFORCEMENT  
Date: 11/18/2012  
Action: File review

Global Id: T0605901959  
Action Type: ENFORCEMENT  
Date: 11/19/2018  
Action: Technical Correspondence / Assistance / Other

Global Id: T0605901959  
Action Type: ENFORCEMENT  
Date: 06/28/2017  
Action: Technical Correspondence / Assistance / Other

Global Id: T0605901959  
Action Type: ENFORCEMENT  
Date: 02/05/2018  
Action: Technical Correspondence / Assistance / Other

Map ID  
Direction  
Distance  
Elevation

MAP FINDINGS

Site

Database(s)

EDR ID Number  
EPA ID Number

**G & M OIL #24 (Continued)**

**S103653289**

Global Id:	T0605901959
Action Type:	Other
Date:	08/29/1996
Action:	Leak Reported
Global Id:	T0605901959
Action Type:	RESPONSE
Date:	10/30/2005
Action:	Monitoring Report - Quarterly
Global Id:	T0605901959
Action Type:	RESPONSE
Date:	10/30/2005
Action:	Remedial Progress Report
Global Id:	T0605901959
Action Type:	RESPONSE
Date:	07/30/2006
Action:	Monitoring Report - Quarterly
Global Id:	T0605901959
Action Type:	RESPONSE
Date:	07/30/2006
Action:	Remedial Progress Report
Global Id:	T0605901959
Action Type:	RESPONSE
Date:	04/30/2006
Action:	Monitoring Report - Quarterly
Global Id:	T0605901959
Action Type:	RESPONSE
Date:	04/30/2006
Action:	Remedial Progress Report
Global Id:	T0605901959
Action Type:	RESPONSE
Date:	10/30/2012
Action:	Monitoring Report - Quarterly
Global Id:	T0605901959
Action Type:	RESPONSE
Date:	07/30/2012
Action:	Monitoring Report - Quarterly
Global Id:	T0605901959
Action Type:	RESPONSE
Date:	07/30/2012
Action:	Remedial Progress Report
Global Id:	T0605901959
Action Type:	RESPONSE
Date:	11/30/2012
Action:	Remedial Progress Report
Global Id:	T0605901959
Action Type:	RESPONSE

Map ID  
Direction  
Distance  
Elevation

MAP FINDINGS

Site

Database(s)

EDR ID Number  
EPA ID Number

**G & M OIL #24 (Continued)**

**S103653289**

Date: 10/30/2012  
Action: Remedial Progress Report

Global Id: T0605901959  
Action Type: ENFORCEMENT  
Date: 04/27/2004  
Action: File review

Global Id: T0605901959  
Action Type: ENFORCEMENT  
Date: 08/13/2008  
Action: Verbal Enforcement

Global Id: T0605901959  
Action Type: ENFORCEMENT  
Date: 01/15/2008  
Action: Verbal Enforcement

Global Id: T0605901959  
Action Type: ENFORCEMENT  
Date: 10/23/2008  
Action: Verbal Enforcement

Global Id: T0605901959  
Action Type: ENFORCEMENT  
Date: 08/21/2013  
Action: Staff Letter

Global Id: T0605901959  
Action Type: ENFORCEMENT  
Date: 11/03/2018  
Action: Technical Correspondence / Assistance / Other

Global Id: T0605901959  
Action Type: ENFORCEMENT  
Date: 12/18/2017  
Action: Technical Correspondence / Assistance / Other

Global Id: T0605901959  
Action Type: ENFORCEMENT  
Date: 06/22/2017  
Action: File review

Global Id: T0605901959  
Action Type: RESPONSE  
Date: 01/31/2007  
Action: Monitoring Report - Quarterly

Global Id: T0605901959  
Action Type: RESPONSE  
Date: 01/31/2007  
Action: Remedial Progress Report

Global Id: T0605901959  
Action Type: RESPONSE  
Date: 04/30/2007  
Action: Final Remedial Action Report / Corrective Action Report

Map ID  
Direction  
Distance  
Elevation

MAP FINDINGS

Site

Database(s)

EDR ID Number  
EPA ID Number

**G & M OIL #24 (Continued)**

**S103653289**

Global Id:	T0605901959
Action Type:	RESPONSE
Date:	07/30/2013
Action:	Remedial Progress Report
Global Id:	T0605901959
Action Type:	RESPONSE
Date:	01/31/2013
Action:	Monitoring Report - Quarterly
Global Id:	T0605901959
Action Type:	RESPONSE
Date:	12/01/2012
Action:	Remedial Progress Report
Global Id:	T0605901959
Action Type:	RESPONSE
Date:	04/30/2013
Action:	Monitoring Report - Quarterly
Global Id:	T0605901959
Action Type:	ENFORCEMENT
Date:	03/20/2007
Action:	File review
Global Id:	T0605901959
Action Type:	ENFORCEMENT
Date:	11/26/2008
Action:	Staff Letter
Global Id:	T0605901959
Action Type:	ENFORCEMENT
Date:	10/31/2008
Action:	File review
Global Id:	T0605901959
Action Type:	ENFORCEMENT
Date:	02/11/2009
Action:	File review
Global Id:	T0605901959
Action Type:	ENFORCEMENT
Date:	05/19/2009
Action:	File review
Global Id:	T0605901959
Action Type:	ENFORCEMENT
Date:	10/30/2018
Action:	Technical Correspondence / Assistance / Other
Global Id:	T0605901959
Action Type:	RESPONSE
Date:	04/30/2008
Action:	Monitoring Report - Quarterly
Global Id:	T0605901959
Action Type:	RESPONSE

Map ID  
Direction  
Distance  
Elevation

MAP FINDINGS

Site

Database(s)

EDR ID Number  
EPA ID Number

**G & M OIL #24 (Continued)**

**S103653289**

Date: 10/30/2008  
Action: Monitoring Report - Quarterly

Global Id: T0605901959  
Action Type: RESPONSE  
Date: 10/30/2008  
Action: Remedial Progress Report

Global Id: T0605901959  
Action Type: RESPONSE  
Date: 04/30/2008  
Action: Remedial Progress Report

Global Id: T0605901959  
Action Type: RESPONSE  
Date: 04/30/2009  
Action: Remedial Progress Report

Global Id: T0605901959  
Action Type: RESPONSE  
Date: 04/30/2009  
Action: Monitoring Report - Quarterly

Global Id: T0605901959  
Action Type: RESPONSE  
Date: 10/30/2008  
Action: Corrective Action Plan / Remedial Action Plan - Addendum

Global Id: T0605901959  
Action Type: RESPONSE  
Date: 07/30/2007  
Action: Monitoring Report - Quarterly

Global Id: T0605901959  
Action Type: RESPONSE  
Date: 07/30/2007  
Action: Remedial Progress Report

Global Id: T0605901959  
Action Type: RESPONSE  
Date: 10/30/2007  
Action: Monitoring Report - Quarterly

Global Id: T0605901959  
Action Type: RESPONSE  
Date: 10/30/2007  
Action: Remedial Progress Report

Global Id: T0605901959  
Action Type: RESPONSE  
Date: 01/15/2004  
Action: Soil and Water Investigation Workplan

Global Id: T0605901959  
Action Type: RESPONSE  
Date: 04/30/2004  
Action: Remedial Progress Report

Map ID  
Direction  
Distance  
Elevation

MAP FINDINGS

Site

Database(s)

EDR ID Number  
EPA ID Number

**G & M OIL #24 (Continued)**

**S103653289**

Global Id:	T0605901959
Action Type:	RESPONSE
Date:	10/31/2013
Action:	Monitoring Report - Other
Global Id:	T0605901959
Action Type:	ENFORCEMENT
Date:	07/16/2009
Action:	File review
Global Id:	T0605901959
Action Type:	ENFORCEMENT
Date:	07/28/2009
Action:	Staff Letter
Global Id:	T0605901959
Action Type:	ENFORCEMENT
Date:	01/29/2014
Action:	Staff Letter
Global Id:	T0605901959
Action Type:	ENFORCEMENT
Date:	06/16/2015
Action:	Technical Correspondence / Assistance / Other
Global Id:	T0605901959
Action Type:	ENFORCEMENT
Date:	06/21/2017
Action:	Technical Correspondence / Assistance / Other
Global Id:	T0605901959
Action Type:	RESPONSE
Date:	07/30/2009
Action:	Monitoring Report - Quarterly
Global Id:	T0605901959
Action Type:	RESPONSE
Date:	08/30/2010
Action:	Site Assessment Report
Global Id:	T0605901959
Action Type:	RESPONSE
Date:	10/15/2008
Action:	CAP/RAP - Other Report
Global Id:	T0605901959
Action Type:	RESPONSE
Date:	07/30/2008
Action:	Remedial Progress Report
Global Id:	T0605901959
Action Type:	RESPONSE
Date:	07/30/2008
Action:	Monitoring Report - Quarterly
Global Id:	T0605901959
Action Type:	RESPONSE

Map ID  
Direction  
Distance  
Elevation

MAP FINDINGS

Site

Database(s)

EDR ID Number  
EPA ID Number

**G & M OIL #24 (Continued)**

**S103653289**

Date: 07/30/2009  
Action: Remedial Progress Report

Global Id: T0605901959  
Action Type: RESPONSE  
Date: 01/31/2005  
Action: NPDES / WDR Reports

Global Id: T0605901959  
Action Type: RESPONSE  
Date: 01/31/2010  
Action: Monitoring Report - Quarterly

Global Id: T0605901959  
Action Type: RESPONSE  
Date: 04/30/2014  
Action: Monitoring Report - Quarterly

Global Id: T0605901959  
Action Type: ENFORCEMENT  
Date: 07/18/2002  
Action: 13267 Monitoring Program

Global Id: T0605901959  
Action Type: ENFORCEMENT  
Date: 11/13/2002  
Action: \* No Action

Global Id: T0605901959  
Action Type: ENFORCEMENT  
Date: 04/20/2003  
Action: \* No Action

Global Id: T0605901959  
Action Type: ENFORCEMENT  
Date: 08/26/2009  
Action: File review

Global Id: T0605901959  
Action Type: ENFORCEMENT  
Date: 12/02/2009  
Action: File review

Global Id: T0605901959  
Action Type: ENFORCEMENT  
Date: 12/17/2009  
Action: File review

Global Id: T0605901959  
Action Type: ENFORCEMENT  
Date: 12/15/2014  
Action: Email Correspondence

Global Id: T0605901959  
Action Type: ENFORCEMENT  
Date: 04/21/2014  
Action: Technical Correspondence / Assistance / Other

Map ID  
Direction  
Distance  
Elevation

MAP FINDINGS

Site

Database(s)

EDR ID Number  
EPA ID Number

**G & M OIL #24 (Continued)**

**S103653289**

Global Id: T0605901959  
Action Type: ENFORCEMENT  
Date: 11/30/2009  
Action: Clean Up Fund - Case Closure Review Summary Report (RSR)

Global Id: T0605901959  
Action Type: RESPONSE  
Date: 10/30/2009  
Action: Remedial Progress Report

Global Id: T0605901959  
Action Type: RESPONSE  
Date: 10/30/2009  
Action: Monitoring Report - Quarterly

Global Id: T0605901959  
Action Type: RESPONSE  
Date: 01/30/2009  
Action: Remedial Progress Report

Global Id: T0605901959  
Action Type: RESPONSE  
Date: 01/30/2009  
Action: Monitoring Report - Quarterly

Global Id: T0605901959  
Action Type: RESPONSE  
Date: 01/31/2010  
Action: Remedial Progress Report

Global Id: T0605901959  
Action Type: RESPONSE  
Date: 10/30/2014  
Action: Monitoring Report - Quarterly

Global Id: T0605901959  
Action Type: RESPONSE  
Date: 06/30/2015  
Action: Soil and Water Investigation Report

Global Id: T0605901959  
Action Type: RESPONSE  
Date: 04/30/2015  
Action: Monitoring Report - Other

Global Id: T0605901959  
Action Type: ENFORCEMENT  
Date: 10/30/2007  
Action: File review

Global Id: T0605901959  
Action Type: ENFORCEMENT  
Date: 07/23/2002  
Action: 13267 Monitoring Program

Global Id: T0605901959  
Action Type: ENFORCEMENT



Map ID  
Direction  
Distance  
Elevation

MAP FINDINGS

Site

Database(s)

EDR ID Number  
EPA ID Number

**G & M OIL #24 (Continued)**

**S103653289**

Date: 03/17/2003  
Action: \* No Action

Global Id: T0605901959  
Action Type: ENFORCEMENT  
Date: 11/22/2002  
Action: \* No Action

Global Id: T0605901959  
Action Type: ENFORCEMENT  
Date: 01/05/2004  
Action: Staff Letter

Global Id: T0605901959  
Action Type: ENFORCEMENT  
Date: 10/28/2002  
Action: Site Visit / Inspection / Sampling

Global Id: T0605901959  
Action Type: ENFORCEMENT  
Date: 05/03/2004  
Action: File review

Global Id: T0605901959  
Action Type: ENFORCEMENT  
Date: 06/01/2005  
Action: File review

Global Id: T0605901959  
Action Type: ENFORCEMENT  
Date: 03/04/2004  
Action: Staff Letter

Global Id: T0605901959  
Action Type: ENFORCEMENT  
Date: 04/19/2004  
Action: Staff Letter

Global Id: T0605901959  
Action Type: ENFORCEMENT  
Date: 03/29/2004  
Action: Site Visit / Inspection / Sampling

Global Id: T0605901959  
Action Type: ENFORCEMENT  
Date: 02/23/2010  
Action: File review

Global Id: T0605901959  
Action Type: ENFORCEMENT  
Date: 03/11/2014  
Action: File review

Global Id: T0605901959  
Action Type: ENFORCEMENT  
Date: 04/24/2014  
Action: Waste Discharge Requirements

Map ID  
Direction  
Distance  
Elevation

MAP FINDINGS

Site

Database(s)

EDR ID Number  
EPA ID Number

**G & M OIL #24 (Continued)**

**S103653289**

Global Id: T0605901959  
Action Type: ENFORCEMENT  
Date: 04/22/2014  
Action: Staff Letter

Global Id: T0605901959  
Action Type: ENFORCEMENT  
Date: 04/25/2011  
Action: Clean Up Fund - Case Closure Review Summary Report (RSR)

Global Id: T0605901959  
Action Type: RESPONSE  
Date: 06/30/2002  
Action: Remedial Progress Report

Global Id: T0605901959  
Action Type: RESPONSE  
Date: 05/30/2002  
Action: Remedial Progress Report

Global Id: T0605901959  
Action Type: RESPONSE  
Date: 07/30/2002  
Action: Remedial Progress Report

Global Id: T0605901959  
Action Type: RESPONSE  
Date: 12/04/2002  
Action: Remedial Progress Report

Global Id: T0605901959  
Action Type: RESPONSE  
Date: 01/09/2003  
Action: Remedial Progress Report

Global Id: T0605901959  
Action Type: RESPONSE  
Date: 01/31/2003  
Action: Remedial Progress Report

Global Id: T0605901959  
Action Type: RESPONSE  
Date: 05/05/2003  
Action: Remedial Progress Report

Global Id: T0605901959  
Action Type: RESPONSE  
Date: 09/05/2002  
Action: Remedial Progress Report

Global Id: T0605901959  
Action Type: RESPONSE  
Date: 10/30/2002  
Action: Remedial Progress Report

Global Id: T0605901959  
Action Type: RESPONSE

Map ID  
Direction  
Distance  
Elevation

MAP FINDINGS

Site

Database(s)

EDR ID Number  
EPA ID Number

**G & M OIL #24 (Continued)**

**S103653289**

Date: 09/30/2002  
Action: Remedial Progress Report

Global Id: T0605901959  
Action Type: RESPONSE  
Date: 01/31/2004  
Action: Remedial Progress Report

Global Id: T0605901959  
Action Type: RESPONSE  
Date: 01/15/2004  
Action: Soil and Water Investigation Workplan

Global Id: T0605901959  
Action Type: RESPONSE  
Date: 01/15/2004  
Action: Interim Remedial Action Plan

Global Id: T0605901959  
Action Type: RESPONSE  
Date: 12/30/2003  
Action: Soil and Water Investigation Workplan

Global Id: T0605901959  
Action Type: RESPONSE  
Date: 01/31/2004  
Action: Monitoring Report - Quarterly

Global Id: T0605901959  
Action Type: RESPONSE  
Date: 02/24/2004  
Action: Soil and Water Investigation Workplan

Global Id: T0605901959  
Action Type: RESPONSE  
Date: 09/30/2015  
Action: Well Installation Report

Global Id: T0605901959  
Action Type: ENFORCEMENT  
Date: 03/08/2005  
Action: \* Verbal Communication

Global Id: T0605901959  
Action Type: ENFORCEMENT  
Date: 02/25/2004  
Action: \* No Action

Global Id: T0605901959  
Action Type: ENFORCEMENT  
Date: 09/07/2004  
Action: File review

Global Id: T0605901959  
Action Type: ENFORCEMENT  
Date: 09/14/2004  
Action: Site Visit / Inspection / Sampling

Map ID  
Direction  
Distance  
Elevation

MAP FINDINGS

Site

Database(s)

EDR ID Number  
EPA ID Number

**G & M OIL #24 (Continued)**

**S103653289**

Global Id:	T0605901959
Action Type:	ENFORCEMENT
Date:	02/28/2005
Action:	File review
Global Id:	T0605901959
Action Type:	ENFORCEMENT
Date:	04/14/2004
Action:	File review
Global Id:	T0605901959
Action Type:	ENFORCEMENT
Date:	10/29/2010
Action:	Staff Letter
Global Id:	T0605901959
Action Type:	ENFORCEMENT
Date:	03/15/2005
Action:	Staff Letter
Global Id:	T0605901959
Action Type:	ENFORCEMENT
Date:	12/07/2004
Action:	File review
Global Id:	T0605901959
Action Type:	ENFORCEMENT
Date:	02/11/2005
Action:	File review
Global Id:	T0605901959
Action Type:	ENFORCEMENT
Date:	08/10/2005
Action:	File review
Global Id:	T0605901959
Action Type:	ENFORCEMENT
Date:	01/29/2015
Action:	Email Correspondence
Global Id:	T0605901959
Action Type:	ENFORCEMENT
Date:	03/18/2014
Action:	Site Visit / Inspection / Sampling
Global Id:	T0605901959
Action Type:	ENFORCEMENT
Date:	06/03/2015
Action:	Email Correspondence
Global Id:	T0605901959
Action Type:	ENFORCEMENT
Date:	03/17/2014
Action:	Staff Letter
Global Id:	T0605901959
Action Type:	RESPONSE

Map ID  
Direction  
Distance  
Elevation

MAP FINDINGS

Site

Database(s)

EDR ID Number  
EPA ID Number

**G & M OIL #24 (Continued)**

**S103653289**

Date: 07/29/2003  
Action: Soil and Water Investigation Report

Global Id: T0605901959  
Action Type: RESPONSE  
Date: 10/31/2003  
Action: Remedial Progress Report

Global Id: T0605901959  
Action Type: RESPONSE  
Date: 10/31/2003  
Action: Monitoring Report - Quarterly

Global Id: T0605901959  
Action Type: RESPONSE  
Date: 04/30/2003  
Action: Soil and Water Investigation Report

Global Id: T0605901959  
Action Type: RESPONSE  
Date: 04/30/2003  
Action: Monitoring Report - Quarterly

Global Id: T0605901959  
Action Type: RESPONSE  
Date: 07/01/2002  
Action: Other Report / Document

Global Id: T0605901959  
Action Type: RESPONSE  
Date: 07/30/2002  
Action: Monitoring Report - Quarterly

Global Id: T0605901959  
Action Type: RESPONSE  
Date: 10/30/2002  
Action: Monitoring Report - Quarterly

Global Id: T0605901959  
Action Type: RESPONSE  
Date: 11/13/2002  
Action: Other Report / Document

Global Id: T0605901959  
Action Type: RESPONSE  
Date: 12/03/2002  
Action: Soil and Water Investigation Workplan

Global Id: T0605901959  
Action Type: RESPONSE  
Date: 04/30/2004  
Action: Monitoring Report - Quarterly

Global Id: T0605901959  
Action Type: RESPONSE  
Date: 04/30/2004  
Action: Remedial Progress Report

Map ID  
Direction  
Distance  
Elevation

MAP FINDINGS

Site

Database(s)

EDR ID Number  
EPA ID Number

**G & M OIL #24 (Continued)**

**S103653289**

Global Id: T0605901959  
Action Type: RESPONSE  
Date: 07/30/2010  
Action: Remedial Progress Report

Global Id: T0605901959  
Action Type: RESPONSE  
Date: 07/01/2010  
Action: Verbal Communication

Global Id: T0605901959  
Action Type: RESPONSE  
Date: 04/30/2010  
Action: Monitoring Report - Quarterly

Global Id: T0605901959  
Action Type: RESPONSE  
Date: 04/30/2010  
Action: Remedial Progress Report

Global Id: T0605901959  
Action Type: RESPONSE  
Date: 07/30/2010  
Action: Monitoring Report - Quarterly

Global Id: T0605901959  
Action Type: RESPONSE  
Date: 10/30/2010  
Action: Monitoring Report - Quarterly

Global Id: T0605901959  
Action Type: RESPONSE  
Date: 10/30/2015  
Action: Remedial Progress Report

**LUST:**

Global Id: T0605901959  
Status: Open - Case Begin Date  
Status Date: 09/11/1986

Global Id: T0605901959  
Status: Open - Site Assessment  
Status Date: 08/28/1996

Global Id: T0605901959  
Status: Open - Site Assessment  
Status Date: 04/26/1997

Global Id: T0605901959  
Status: Open - Site Assessment  
Status Date: 08/09/1999

Global Id: T0605901959  
Status: Open - Remediation  
Status Date: 07/16/2003

Global Id: T0605901959

Map ID  
Direction  
Distance  
Elevation

MAP FINDINGS

Site

Database(s)

EDR ID Number  
EPA ID Number

**G & M OIL #24 (Continued)**

**S103653289**

Status:	Open - Remediation
Status Date:	10/16/2003
Global Id:	T0605901959
Status:	Open - Remediation
Status Date:	01/14/2004
Global Id:	T0605901959
Status:	Open - Site Assessment
Status Date:	01/15/2004
Global Id:	T0605901959
Status:	Open - Remediation
Status Date:	02/04/2004
Global Id:	T0605901959
Status:	Open - Site Assessment
Status Date:	02/24/2004
Global Id:	T0605901959
Status:	Open - Remediation
Status Date:	04/13/2004
Global Id:	T0605901959
Status:	Open - Remediation
Status Date:	07/19/2004
Global Id:	T0605901959
Status:	Open - Remediation
Status Date:	01/19/2005
Global Id:	T0605901959
Status:	Open - Remediation
Status Date:	01/26/2005
Global Id:	T0605901959
Status:	Open - Remediation
Status Date:	04/18/2005
Global Id:	T0605901959
Status:	Open - Remediation
Status Date:	07/11/2005
Global Id:	T0605901959
Status:	Open - Remediation
Status Date:	10/17/2005
Global Id:	T0605901959
Status:	Open - Remediation
Status Date:	10/18/2005
Global Id:	T0605901959
Status:	Open - Remediation
Status Date:	01/17/2006
Global Id:	T0605901959
Status:	Open - Remediation

Map ID  
Direction  
Distance  
Elevation

MAP FINDINGS

Site

Database(s)

EDR ID Number  
EPA ID Number

**G & M OIL #24 (Continued)**

**S103653289**

Status Date: 04/17/2006

Global Id: T0605901959  
Status: Open - Remediation  
Status Date: 07/17/2006

Global Id: T0605901959  
Status: Open - Remediation  
Status Date: 10/30/2006

Global Id: T0605901959  
Status: Open - Remediation  
Status Date: 01/30/2007

Global Id: T0605901959  
Status: Open - Remediation  
Status Date: 04/05/2007

Global Id: T0605901959  
Status: Open - Remediation  
Status Date: 05/02/2007

Global Id: T0605901959  
Status: Open - Remediation  
Status Date: 07/24/2007

Global Id: T0605901959  
Status: Open - Remediation  
Status Date: 10/29/2007

Global Id: T0605901959  
Status: Open - Remediation  
Status Date: 08/15/2011

Global Id: T0605901959  
Status: Open - Eligible for Closure  
Status Date: 06/29/2017

Global Id: T0605901959  
Status: Open - Verification Monitoring  
Status Date: 06/29/2017

**CORTESE:**

Name: G & M OIL #24  
Address: 3301 S BRISTOL ST  
City, State, Zip: SANTA ANA, CA 92704  
Region: CORTESE  
Envirostor Id: Not reported  
Global ID: T0605901959  
Site/Facility Type: LUST CLEANUP SITE  
Cleanup Status: OPEN - VERIFICATION MONITORING  
Status Date: Not reported  
Site Code: Not reported  
Latitude: Not reported  
Longitude: Not reported  
Owner: Not reported



Map ID  
Direction  
Distance  
Elevation

MAP FINDINGS

Site

Database(s)

EDR ID Number  
EPA ID Number

**G & M OIL #24 (Continued)**

**S103653289**

Enf Type: Not reported  
Swat R: Not reported  
Flag: active  
Order No: Not reported  
Waste Discharge System No: Not reported  
Effective Date: Not reported  
Region 2: Not reported  
WID Id: Not reported  
Solid Waste Id No: Not reported  
Waste Management Uit Name: Not reported  
File Name: Active Open

**CERS:**

Name: G & M OIL #24  
Address: 3301 S BRISTOL ST  
City,State,Zip: SANTA ANA, CA 92704  
Site ID: 232128  
CERS ID: T0605901959  
CERS Description: Leaking Underground Storage Tank Cleanup Site

**Affiliation:**

Affiliation Type Desc: Regional Board Caseworker  
Entity Name: VALERIE JAHN-BULL - SANTA ANA RWQCB (REGION 8)  
Entity Title: Not reported  
Affiliation Address: 3737 MAIN STREET, SUITE 500  
Affiliation City: RIVERSIDE  
Affiliation State: CA  
Affiliation Country: Not reported  
Affiliation Zip: Not reported  
Affiliation Phone: 9517824903

**T212**  
**NNE**  
**1/8-1/4**  
**0.242 mi.**  
**1280 ft.**  
**Relative:**  
**Higher**  
**Actual:**  
**38 ft.**

**G & M OIL CO INC #24**  
**3301 S BRISTOL**  
**SANTA ANA, CA 92704**  
**Site 6 of 10 in cluster T**

**RCRA NonGen / NLR**    **1024785647**  
**CAL000004978**

RCRA NonGen / NLR:  
Date form received by agency: 1989-11-14 00:00:00.0  
Facility name: G & M OIL CO INC #24  
Facility address: 3301 S BRISTOL  
SANTA ANA, CA 92704-0000  
EPA ID: CAL000004978  
Mailing address: 16868 A LN  
HUNTINGTON BEACH, CA 92647-4831  
Contact: SOLEDAD GERMAN  
Contact address: 16868 A LANE  
HUNTINGTON BEACH, CA 92647  
Contact country: Not reported  
Contact telephone: 714-375-4700  
Contact email: SGERMAN@GMOC.COM  
EPA Region: 09  
Classification: Non-Generator  
Description: Handler: Non-Generators do not presently generate hazardous waste

Owner/Operator Summary:

Map ID  
Direction  
Distance  
Elevation

MAP FINDINGS

Site

Database(s)

EDR ID Number  
EPA ID Number

**G & M OIL CO INC #24 (Continued)**

**1024785647**

Owner/operator name: SOLEDAD GERMAN  
Owner/operator address: 16868 A LANE  
HUNTINGTON BEACH, CA 92647  
Owner/operator country: Not reported  
Owner/operator telephone: 714-375-4700  
Owner/operator email: Not reported  
Owner/operator fax: Not reported  
Owner/operator extension: Not reported  
Legal status: Other  
Owner/Operator Type: Operator  
Owner/Op start date: Not reported  
Owner/Op end date: Not reported

Owner/operator name: G & M OIL CO LLC  
Owner/operator address: 16868 A LN  
HUNTINGTON BEACH, CA 92647  
Owner/operator country: Not reported  
Owner/operator telephone: 714-375-4700  
Owner/operator email: Not reported  
Owner/operator fax: Not reported  
Owner/operator extension: Not reported  
Legal status: Other  
Owner/Operator Type: Owner  
Owner/Op start date: Not reported  
Owner/Op end date: Not reported

Handler Activities Summary:

U.S. importer of hazardous waste: No  
Mixed waste (haz. and radioactive): No  
Recycler of hazardous waste: No  
Transporter of hazardous waste: Yes  
Treater, storer or disposer of HW: No  
Underground injection activity: No  
On-site burner exemption: No  
Furnace exemption: No  
Used oil fuel burner: No  
Used oil processor: No  
User oil refiner: No  
Used oil fuel marketer to burner: No  
Used oil Specification marketer: No  
Used oil transfer facility: No  
Used oil transporter: No

Violation Status: No violations found

T213  
NNE  
1/8-1/4  
0.242 mi.  
1280 ft.

**G & M OIL CO., INC. 24**  
**3301 S. BRISTOL**  
**SANTA ANA, CA 92704**  
**Site 7 of 10 in cluster T**

**UST U003939864**  
**N/A**

Relative:  
Higher  
Actual:  
38 ft.

ORANGE CO. UST:  
Name: G&M OIL CO #24  
Address: 3301 S BRISTOL ST  
City,State,Zip: SANTA ANA, CA 92704  
Facility ID: FA0035363

Map ID  
 Direction  
 Distance  
 Elevation

MAP FINDINGS

Site

Database(s)

EDR ID Number  
 EPA ID Number

**G & M OIL CO., INC. 24 (Continued)**

**U003939864**

UST:

Name: G & M OIL CO., INC. 24  
 Address: 3301 S. BRISTOL  
 City,State,Zip: SANTA ANA, CA 92704  
 Facility ID: 30-020-sa028  
 Permitting Agency: SANTA ANA, CITY OF  
 Latitude: 33.7014525  
 Longitude: -117.8824641

Name: G&M OIL CO. #24  
 Address: 3301 S BRISTOL ST  
 City,State,Zip: SANTA ANA, CA 92704  
 Facility ID: FA0035363  
 Permitting Agency: Orange County Environmental Health  
 Latitude: 33.70332  
 Longitude: -117.88512

**T214**  
**NNE**  
**1/8-1/4**  
**0.242 mi.**  
**1280 ft.**

**G&M OIL CO. #24**  
**3301 S BRISTOL ST**  
**SANTA ANA, CA 92704**  
**Site 8 of 10 in cluster T**

**CERS HAZ WASTE**  
**HIST UST**  
**CERS TANKS**  
**CERS**

**U001578183**  
**N/A**

**Relative:**  
**Higher**  
**Actual:**  
**38 ft.**

CERS HAZ WASTE:  
 Name: G&M OIL CO. #24  
 Address: 3301 S BRISTOL ST  
 City,State,Zip: SANTA ANA, CA 92704  
 Site ID: 32234  
 CERS ID: 10138213  
 CERS Description: Hazardous Waste Generator

HIST UST:

Name: G&M OIL CO. #24  
 Address: 3301 S BRISTOL ST  
 City,State,Zip: SANTA ANA, CA 92704  
 File Number: Not reported  
 URL: Not reported  
 Region: STATE  
 Facility ID: 00000064700  
 Facility Type: Gas Station  
 Other Type: Not reported  
 Contact Name: R.T. OTJEN  
 Telephone: 7149602471  
 Owner Name: GEORGE A. PEARSON DBA G&M OIL  
 Owner Address: 2120 MAIN STREET, SUITE 140  
 Owner City,St,Zip: HUNTINGTON BEACH, CA 92648  
 Total Tanks: 0003

Tank Num: 001  
 Container Num: 1  
 Year Installed: Not reported  
 Tank Capacity: 00012000  
 Tank Used for: PRODUCT  
 Type of Fuel: UNLEADED  
 Container Construction Thickness: Not reported  
 Leak Detection: Stock Inventor

Map ID  
Direction  
Distance  
Elevation

MAP FINDINGS

Site

Database(s)

EDR ID Number  
EPA ID Number

**G&M OIL CO. #24 (Continued)**

**U001578183**

Tank Num: 002  
Container Num: 2  
Year Installed: Not reported  
Tank Capacity: 00012000  
Tank Used for: PRODUCT  
Type of Fuel: REGULAR  
Container Construction Thickness: Not reported  
Leak Detection: Stock Inventor

Tank Num: 003  
Container Num: 3  
Year Installed: Not reported  
Tank Capacity: 00012000  
Tank Used for: PRODUCT  
Type of Fuel: PREMIUM  
Container Construction Thickness: Not reported  
Leak Detection: None

**CERS TANKS:**

Name: G&M OIL CO. #24  
Address: 3301 S BRISTOL ST  
City,State,Zip: SANTA ANA, CA 92704  
Site ID: 32234  
CERS ID: 10138213  
CERS Description: Underground Storage Tank

**CERS:**

Name: G&M OIL CO. #24  
Address: 3301 S BRISTOL ST  
City,State,Zip: SANTA ANA, CA 92704  
Site ID: 32234  
CERS ID: 10138213  
CERS Description: Chemical Storage Facilities

**Violations:**

Site ID: 32234  
Site Name: G&M Oil Co. #24  
Violation Date: 11-06-2017  
Citation: HSC 6.75 25299.30-25299.34 - California Health and Safety Code, Chapter 6.75, Section(s) 25299.30-25299.34  
Violation Description: Failure to submit and maintain complete and current Certification of Financial Responsibility or other mechanism of financial assurance.  
Violation Notes: Returned to compliance on 03/28/2018. CFR has expired and contains incorrect information (see comments left in CERS). Provide current financial responsibility documentation with corrected coverage amounts to CERS within 30 days.  
Violation Division: Orange County Environmental Health  
Violation Program: UST  
Violation Source: CERS

Site ID: 32234  
Site Name: G&M Oil Co. #24  
Violation Date: 07-27-2017  
Citation: HSC 6.7 25290.1(c), 25290.2(c), 25291(a)(2), 25292(e) - California Health and Safety Code, Chapter 6.7, Section(s) 25290.1(c), 25290.2(c), 25291(a)(2), 25292(e)  
Violation Description: Failure to maintain secondary containment (e.g. failure of secondary

Map ID  
Direction  
Distance  
Elevation

MAP FINDINGS

Site

Database(s)

EDR ID Number  
EPA ID Number

**G&M OIL CO. #24 (Continued)**

**U001578183**

Violation Notes: containment testing).  
Returned to compliance on 03/28/2018. Failed SB 989 testing. Please repair and retest UDCs 1/2 and 3/4. Submit report following completion of successful testing.

Violation Division: Orange County Environmental Health  
Violation Program: UST  
Violation Source: CERS

Site ID: 32234  
Site Name: G&M Oil Co. #24  
Violation Date: 08-04-2014  
Citation: HSC 6.7 25292(e) - California Health and Safety Code, Chapter 6.7, Section(s) 25292(e)

Violation Description: Failure to maintain secondary containment, as evidenced by failure of secondary containment testing.

Violation Notes: Returned to compliance on 08/21/2014. UDCs 5/6 and 7/8 failed testing on 7/25/14. Please submit a plan check for repair of the failed components to this Agency within 30 days.

Violation Division: Orange County Environmental Health  
Violation Program: UST  
Violation Source: CERS

Evaluation:  
Eval General Type: Other/Unknown  
Eval Date: 11-06-2017  
Violations Found: Yes  
Eval Type: Other, not routine, done by local agency  
Eval Notes: Reviewed and declined UST submittal. The following correction is still needed: CERTIFICATION OF FINANCIAL RESPONSIBILITY G Certification expired on 6/19/17. Provide current financial responsibility. Also, if using the State Fund, please note that the State Fund will only cover \$900,000 and not the \$1,495,000 listed. Either remove the State Fund as a mechanism and only use the insurance policy listed or modify your form and CFO Letter to indicate the correct coverage amounts. If only using the insurance policy, then uncheck the box for State Fund on the Operating Permit form. Violation I is being cited for failure to maintain current certification of financial responsibility. Submit current certification to CERS within 30 days.

Eval Division: Orange County Environmental Health  
Eval Program: UST  
Eval Source: CERS

Eval General Type: Other/Unknown  
Eval Date: 11-18-2016  
Violations Found: No  
Eval Type: Other, not routine, done by local agency  
Eval Notes: CERS submission under review  
Eval Division: Orange County Environmental Health  
Eval Program: HMRRP  
Eval Source: CERS

Eval General Type: Other/Unknown  
Eval Date: 01-31-2017  
Violations Found: No  
Eval Type: Other, not routine, done by local agency  
Eval Notes: Monitor cert notification  
Eval Division: Orange County Environmental Health

Map ID  
Direction  
Distance  
Elevation

MAP FINDINGS

Site

Database(s)

EDR ID Number  
EPA ID Number

**G&M OIL CO. #24 (Continued)**

**U001578183**

Eval Program: UST  
Eval Source: CERS

Eval General Type: Compliance Evaluation Inspection  
Eval Date: 02-07-2018  
Violations Found: No  
Eval Type: Routine done by local agency  
Eval Notes: INSPECTOR COMMENTS: On site for routine UST inspection, monitoring system certification, and spill bucket testing. The facility has four double-walled tanks (87, 91, Diesel, and E85) monitored by a Veeder Root TLS-350. system. The site has double-walled pressurized piping with electronic line leak detectors. Positive shutdown and fail safe programming were verified. Flapper valves are used for overfill prevention. SB989 testing was conducted on 6/27/17 and must be completed every 36 months. Testing was conducted by Rodney Bredeson of Tank Tek. Tester certifications (VR, ICC, and VMI) were verified. Please submit the test reports to this Agency within 30 days.

Eval Division: Orange County Environmental Health  
Eval Program: UST  
Eval Source: CERS

Eval General Type: Compliance Evaluation Inspection  
Eval Date: 02-09-2016  
Violations Found: No  
Eval Type: Routine done by local agency  
Eval Notes: INSPECTOR COMMENTS On site for routine hazardous materials and business emergency plan inspection. The inspection was conducted with David Roman. Observed the facility and inspected hazardous materials storage. The following materials were observed in amounts that meet or exceed the minimum volumes required for disclosure: - unleaded fuel - diesel fuel - sump water with fuel The facility is responsible for identifying and disclosing all hazardous materials, to include hazardous wastes, which are above disclosure thresholds. Disclosable amounts of hazardous materials are as follows: 55 gallons or more of liquid, 500 pounds of solid, and/or 200 cubic feet of gas. If there is a change in the type or amount of chemicals that are maintained on site, please submit revised documents (electronically) within 30 days of the change. Hazardous Materials documents have been submitted via the California Electronic Reporting System (CERS).

Eval Division: Orange County Environmental Health  
Eval Program: HMRRP  
Eval Source: CERS

Eval General Type: Other/Unknown  
Eval Date: 02-10-2015  
Violations Found: No  
Eval Type: Other, not routine, done by local agency  
Eval Notes: Arrived onsite only to find Susan Berg already onsite. I was sent the testing notification to cover the site for Brenda P. Returned to the office after speaking with Susan B.

Eval Division: Orange County Environmental Health  
Eval Program: UST  
Eval Source: CERS

Eval General Type: Compliance Evaluation Inspection  
Eval Date: 02-21-2019  
Violations Found: No

Map ID  
Direction  
Distance  
Elevation

MAP FINDINGS

Site

Database(s)

EDR ID Number  
EPA ID Number

**G&M OIL CO. #24 (Continued)**

**U001578183**

Eval Type: Routine done by local agency  
Eval Notes: INSPECTOR COMMENTS On site for a routine Hazardous Waste inspection. Walked the interior and exterior of the facility to inspect the hazardous waste storage area and dumpster. Observed hazardous waste management practices and documentation including training records, manifests and contingency plan. No violation observed on this date.

Eval Division: Orange County Environmental Health  
Eval Program: HW  
Eval Source: CERS

Eval General Type: Other/Unknown  
Eval Date: 03-20-2014  
Violations Found: No  
Eval Type: Other, not routine, done by local agency  
Eval Notes: SA Fire file review and consolidation w/EH files  
Eval Division: Orange County Environmental Health  
Eval Program: UST  
Eval Source: CERS

Eval General Type: Other/Unknown  
Eval Date: 03-30-2017  
Violations Found: No  
Eval Type: Other, not routine, done by local agency  
Eval Notes: HMBEP Submission Reviewed and Accepted.  
Eval Division: Orange County Environmental Health  
Eval Program: HMRRP  
Eval Source: CERS

Eval General Type: Other/Unknown  
Eval Date: 05-10-2017  
Violations Found: No  
Eval Type: Other, not routine, done by local agency  
Eval Notes: CERS Review - accepted Facility Information and UST Information  
Eval Division: Orange County Environmental Health  
Eval Program: UST  
Eval Source: CERS

Eval General Type: Other/Unknown  
Eval Date: 05-15-2014  
Violations Found: No  
Eval Type: Other, not routine, done by local agency  
Eval Notes: Printed report and determined hadn't been sent to G & M Oil. Emailed to Soledad German on 5/15/2014.  
Eval Division: Orange County Environmental Health  
Eval Program: HW  
Eval Source: CERS

Eval General Type: Other/Unknown  
Eval Date: 06-27-2016  
Violations Found: No  
Eval Type: Other, not routine, done by local agency  
Eval Notes: Received call from Ivan of FR Construction. Reviewed plans and discussed issues and scheduling.  
Eval Division: Orange County Environmental Health  
Eval Program: UST  
Eval Source: CERS

Map ID  
Direction  
Distance  
Elevation

MAP FINDINGS

Site

Database(s)

EDR ID Number  
EPA ID Number

**G&M OIL CO. #24 (Continued)**

**U001578183**

Eval General Type:	Other/Unknown
Eval Date:	07-15-2014
Violations Found:	No
Eval Type:	Other, not routine, done by local agency
Eval Notes:	SB 989 test reschedule notification
Eval Division:	Orange County Environmental Health
Eval Program:	UST
Eval Source:	CERS
Eval General Type:	Other/Unknown
Eval Date:	08-07-2017
Violations Found:	No
Eval Type:	Other, not routine, done by local agency
Eval Notes:	CERS Review - Accepted Facility and UST Information
Eval Division:	Orange County Environmental Health
Eval Program:	UST
Eval Source:	CERS
Eval General Type:	Other/Unknown
Eval Date:	08-20-2014
Violations Found:	No
Eval Type:	Other, not routine, done by local agency
Eval Notes:	SB989 retest (UDC 5/6, 7/8) notification
Eval Division:	Orange County Environmental Health
Eval Program:	UST
Eval Source:	CERS
Eval General Type:	Other/Unknown
Eval Date:	09-19-2016
Violations Found:	No
Eval Type:	Other, not routine, done by local agency
Eval Notes:	Reviewed HMBEP submittal. Package was declined and an email sent to the facility contact. The following corrections are needed: CHEMICAL INVENTORY Ethanol G the E85 product is not ethanol, but may be listed as an G ethanol blendG . Please change chemical and common names. Change hazardous materials type to mixture and only record the CAS# under the mixture components chart
Eval Division:	Orange County Environmental Health
Eval Program:	HMRRP
Eval Source:	CERS
Eval General Type:	Other/Unknown
Eval Date:	10-06-2014
Violations Found:	No
Eval Type:	Other, not routine, done by local agency
Eval Notes:	Hazmat disclosure declined in the CERS database. Please revise the disclosure for the aqueous waste with fuel so that it reflects a valid estimation of fuel in the mixture. The waste does not contain 100% fuel. Please remove the solids with fuel from the disclosure as the quantity of the material does not exceed the 500 pound disclosure threshold. Please add the storm and sewer drains to the site map.
Eval Division:	Orange County Environmental Health
Eval Program:	HMRRP
Eval Source:	CERS
Eval General Type:	Other/Unknown
Eval Date:	08-21-2014



Map ID  
Direction  
Distance  
Elevation

MAP FINDINGS

Site

Database(s)

EDR ID Number  
EPA ID Number

**G&M OIL CO. #24 (Continued)**

**U001578183**

Violations Found: No  
Eval Type: Other, not routine, done by local agency  
Eval Notes: INSPECTOR COMMENTS This Agency received the secondary containment retest results dated 8/13/14. The following components were successfully tested: UDCs 5/6 and 7/8 The components were reportedly repaired by replacement of reducer boots in the Bravo UDCs. A plan check is not required provided that the boots are not in contact with the bottom of the UDC. Violation (I382) has been corrected. Thank you.

Eval Division: Orange County Environmental Health  
Eval Program: UST  
Eval Source: CERS

Eval General Type: Other/Unknown  
Eval Date: 09-21-2015  
Violations Found: No  
Eval Type: Other, not routine, done by local agency  
Eval Notes: Accepted UST documents in CERS database. CFR is valid from 6/19/15-6/19/16

Eval Division: Orange County Environmental Health  
Eval Program: UST  
Eval Source: CERS

Eval General Type: Other/Unknown  
Eval Date: 10-31-2014  
Violations Found: No  
Eval Type: Other, not routine, done by local agency  
Eval Notes: This Agency received the following documents in the CERS database: - Monitoring system certification dated 2/11/14 - Spill bucket test (visual) report dated 2/11/14 - Secondary containment retest report dated 9/2/14 (UDCs 5/6 and 7/8 passed) - Certification of Financial Responsibility for the coverage period of 7/1/14 through 7/1/15 Thank you.

Eval Division: Orange County Environmental Health  
Eval Program: UST  
Eval Source: CERS

Eval General Type: Other/Unknown  
Eval Date: 12-14-2018  
Violations Found: No  
Eval Type: Other, not routine, done by local agency  
Eval Notes: INSPECTOR COMMENTS This Agency received the following documents: - Overfill test results dated 11/26/18 Results indicate all overfill components have passed.

Eval Division: Orange County Environmental Health  
Eval Program: UST  
Eval Source: CERS

Eval General Type: Other/Unknown  
Eval Date: 12-29-2016  
Violations Found: No  
Eval Type: Other, not routine, done by local agency  
Eval Notes: Accepted UST submittal in CERS: DO is Belshire personnel; CFR is valid through June 9, 2017.

Eval Division: Orange County Environmental Health  
Eval Program: UST  
Eval Source: CERS

Map ID  
Direction  
Distance  
Elevation

MAP FINDINGS

Site

Database(s)

EDR ID Number  
EPA ID Number

**G&M OIL CO. #24 (Continued)**

**U001578183**

Eval General Type: Other/Unknown  
Eval Date: 01-03-2017  
Violations Found: No  
Eval Type: Other, not routine, done by local agency  
Eval Notes: Purged file  
Eval Division: Orange County Environmental Health  
Eval Program: UST  
Eval Source: CERS

Eval General Type: Other/Unknown  
Eval Date: 01-25-2016  
Violations Found: No  
Eval Type: Other, not routine, done by local agency  
Eval Notes: Monitor cert notification  
Eval Division: Orange County Environmental Health  
Eval Program: UST  
Eval Source: CERS

Eval General Type: Other/Unknown  
Eval Date: 01-30-2018  
Violations Found: No  
Eval Type: Other, not routine, done by local agency  
Eval Notes: Reviewed and accepted UST submittal. All corrections have been made. Facility has updated the CFR. Coverage period is 6/19/17 to 6/19/18.  
Eval Division: Orange County Environmental Health  
Eval Program: UST  
Eval Source: CERS

Eval General Type: Other/Unknown  
Eval Date: 02-09-2017  
Violations Found: No  
Eval Type: Other, not routine, done by local agency  
Eval Notes: NO change on CERS previously accepted . ON site verification during monitor System Certification  
Eval Division: Orange County Environmental Health  
Eval Program: UST  
Eval Source: CERS

Eval General Type: Compliance Evaluation Inspection  
Eval Date: 02-10-2015  
Violations Found: No  
Eval Type: Routine done by local agency  
Eval Notes: On site for routine underground storage tank inspection, monitoring system certification, and spill bucket testing. The facility has four double-walled tanks monitored by a Veeder-Root TLS-350 system. The monitor is operational for audible and visual alarms. Monitor panel reads G all functions normal.G Positive shutdown and fail safe programming were verified. Flapper valves are used for overfill prevention. The sensors in the turbine sumps and fill sumps all shutdown the turbine when submerged in fluid. The tank annulars are brine-filled. The annular sensors shutdown the turbines when subject to a simulated brine loss. The UDCs are monitored by Beaudreau sensors. The sensors shutdown their respective dispenser when submerged in fluid. The mechanical line leak electronic detectors were tested with a simulated 3 gph leak and were determined to be operational. The spill buckets were visually tested for 30 minutes. At the end of the testing period, there was no [Truncated]

Map ID  
Direction  
Distance  
Elevation

MAP FINDINGS

Site

Database(s)

EDR ID Number  
EPA ID Number

**G&M OIL CO. #24 (Continued)**

**U001578183**

Eval Division: Orange County Environmental Health  
Eval Program: UST  
Eval Source: CERS

Eval General Type: Other/Unknown  
Eval Date: 02-24-2016  
Violations Found: No  
Eval Type: Other, not routine, done by local agency  
Eval Notes: This Agency received the following documents: - Monitoring system certification dated 2/9/16 - Spill bucket test (visual) report dated 2/9/16 All components were tested for operability and passed testing. Thank you.

Eval Division: Orange County Environmental Health  
Eval Program: UST  
Eval Source: CERS

Eval General Type: Other/Unknown  
Eval Date: 02-27-2014  
Violations Found: No  
Eval Type: Other, not routine, done by local agency  
Eval Notes: File purge- with UST file review  
Eval Division: Orange County Environmental Health  
Eval Program: HW  
Eval Source: CERS

Eval General Type: Other/Unknown  
Eval Date: 03-05-2018  
Violations Found: No  
Eval Type: Other, not routine, done by local agency  
Eval Notes: INSPECTOR COMMENTS This Agency received the following documents: - Monitoring system certification dated 02/07/18 - Spill bucket test report dated 02/07/18 - Pressurized Piping Leak Detection dated 02/07/18 Results indicate all components passed.

Eval Division: Orange County Environmental Health  
Eval Program: UST  
Eval Source: CERS

Eval General Type: Other/Unknown  
Eval Date: 04-24-2014  
Violations Found: No  
Eval Type: Other, not routine, done by local agency  
Eval Notes: Reviewed HMBEP submission package on the CERS database. Request for re-submittal this date.

Eval Division: Orange County Environmental Health  
Eval Program: HMRRP  
Eval Source: CERS

Eval General Type: Other/Unknown  
Eval Date: 05-18-2015  
Violations Found: No  
Eval Type: Other, not routine, done by local agency  
Eval Notes: Fix violation status in EC (close > open for previously corrected violations)

Eval Division: Orange County Environmental Health  
Eval Program: UST  
Eval Source: CERS

Map ID  
Direction  
Distance  
Elevation

MAP FINDINGS

Site

Database(s)

EDR ID Number  
EPA ID Number

**G&M OIL CO. #24 (Continued)**

**U001578183**

Eval General Type:	Other/Unknown
Eval Date:	05-31-2018
Violations Found:	No
Eval Type:	Other, not routine, done by local agency
Eval Notes:	Certification of Financial Responsibility is reported in CERS. Violation I583 has been abated. Thank you
Eval Division:	Orange County Environmental Health
Eval Program:	UST
Eval Source:	CERS
Eval General Type:	Other/Unknown
Eval Date:	07-05-2016
Violations Found:	No
Eval Type:	Other, not routine, done by local agency
Eval Notes:	Declined UST submittal in CERS due to: Please have the Certification of Financial Responsibility form signed by the owner. The facility recently completed multiple tank product conversions under plan check SR0128140. Please revise the tank pages for the new product storage.
Eval Division:	Orange County Environmental Health
Eval Program:	UST
Eval Source:	CERS
Eval General Type:	Other/Unknown
Eval Date:	07-27-2017
Violations Found:	Yes
Eval Type:	Other, not routine, done by local agency
Eval Notes:	This Agency received the secondary containment test report dated June 27, 2017. The following components PASSED testing: Fill and Turbine sumps (4 each) Secondary piping (4) UDCs 5/6 and 7/8 The following components FAILED testing: - UDC 1/2 and 3/4 Please repair and retest UDCs 1/2 and 3/4. Submit report following completion of successful testing. Email report to: mjgray@gmoc.com
Eval Division:	Orange County Environmental Health
Eval Program:	UST
Eval Source:	CERS
Eval General Type:	Other/Unknown
Eval Date:	09-19-2016
Violations Found:	No
Eval Type:	Other, not routine, done by local agency
Eval Notes:	Reviewed UST submittal. Package was declined and an email sent to the facility contact. All previous corrections are still needed.
Eval Division:	Orange County Environmental Health
Eval Program:	UST
Eval Source:	CERS
Eval General Type:	Other/Unknown
Eval Date:	10-31-2014
Violations Found:	No
Eval Type:	Other, not routine, done by local agency
Eval Notes:	UST documents accepted in CERS
Eval Division:	Orange County Environmental Health
Eval Program:	UST
Eval Source:	CERS
Eval General Type:	Other/Unknown
Eval Date:	11-21-2016

Map ID  
Direction  
Distance  
Elevation

MAP FINDINGS

Site

Database(s)

EDR ID Number  
EPA ID Number

**G&M OIL CO. #24 (Continued)**

**U001578183**

Violations Found: No  
Eval Type: Other, not routine, done by local agency  
Eval Notes: Continuation of CERS review. HMBEP Submission reviewed and accepted  
Eval Division: Orange County Environmental Health  
Eval Program: HMRRP  
Eval Source: CERS

Eval General Type: Other/Unknown  
Eval Date: 01-28-2014  
Violations Found: No  
Eval Type: Other, not routine, done by local agency  
Eval Notes: Monitor cert notification  
Eval Division: Orange County Environmental Health  
Eval Program: UST  
Eval Source: CERS

Eval General Type: Compliance Evaluation Inspection  
Eval Date: 02-09-2017  
Violations Found: No  
Eval Type: Routine done by local agency  
Eval Notes: On site to witness annual monitor certification. Technician Greg from Tank -Tech who certified the monitoring system has ICC Certification and Veeder-Root Certified Facility contains: Regular, Premium Diesel and E-895 USTs. Annular sensors are 301, 208 in the sumps, Dispensers have 406 beaudreau. Overfill are flappers Monitor is a Veeder-Root and reads all functions normal. Alarm history and setup tape reviewed while on site. Inspected all open top sumps. Documents available for review: 1) Permit 2) Maintenance and Testing records: -- Previous Monitoring System Certification conducted on 2/9/16 -- Previous Secondary Testing conducted on 7/25/14 3) Designated Operator monthly inspection reports. -- Alarm history is attached 4) Training Records for cashier Willam is up to date.

Eval Division: Orange County Environmental Health  
Eval Program: UST  
Eval Source: CERS

Eval General Type: Compliance Evaluation Inspection  
Eval Date: 02-10-2015  
Violations Found: No  
Eval Type: Routine done by local agency  
Eval Notes: INSPECTOR COMMENTS On site for routine hazardous waste inspection. Consent to enter and inspect was given by Laura Lopez. Observed the facility and inspected hazardous waste storage. The container is stored closed and properly labeled. No evidence of hazardous waste spillage or runoff was observed. Manifests and emergency plan are available for review.

Eval Division: Orange County Environmental Health  
Eval Program: HW  
Eval Source: CERS

Eval General Type: Compliance Evaluation Inspection  
Eval Date: 02-11-2014  
Violations Found: No  
Eval Type: Routine done by local agency  
Eval Notes: On site to inspect tank sumps, dispenser containment (UDC) sumps, sensor placement, and review required documentation during the annual monitoring system certification, leak detector and spill bucket

Map ID  
Direction  
Distance  
Elevation

MAP FINDINGS

Site

Database(s)

EDR ID Number  
EPA ID Number

**G&M OIL CO. #24 (Continued)**

**U001578183**

testing. Met with Martha Magana, Cashier, to review documentation, and Tank-Tek Environmental Service Technician, Enrique (Henry) Aquirre (ICC Service Tech #5282018, exp. 3/30/2014; Veeder Root Certified #B34827, exp. 9/2015; Veeder Root Red Jacket MLLD Certified #B34827, exp. 6/2015; and Vaporless Manufacturing Line Leak Detector Cert. #2946, exp. 4/2015) and Gelacio Acosta, who conducted the testing. This inspector did not observe testing by Mr. Aquirre. Observed and visually verified, upon arrival, tank sumps and UDC sumps were dry and sensors were located at the lowest point in the sumps; secondary containment pipes were open to the turbine sumps. Site has one 12,000 gallon double-wall fiberglass UST for regular (87) unleaded fuel and three 10,000 gallon fiberglass [Truncated]

Eval Division: Orange County Environmental Health  
Eval Program: UST  
Eval Source: CERS

Eval General Type: Other/Unknown  
Eval Date: 02-19-2016  
Violations Found: No  
Eval Type: Other, not routine, done by local agency  
Eval Notes: 2016 hazmat submittal accepted in CERS.  
Eval Division: Orange County Environmental Health  
Eval Program: HMRRP  
Eval Source: CERS

Eval General Type: Other/Unknown  
Eval Date: 02-27-2014  
Violations Found: No  
Eval Type: Other, not routine, done by local agency  
Eval Notes: Reviewed UST submission package on CERS, DENIED. Request for re-submittal this date. File purge.  
Eval Division: Orange County Environmental Health  
Eval Program: UST  
Eval Source: CERS

Eval General Type: Other/Unknown  
Eval Date: 02-28-2014  
Violations Found: No  
Eval Type: Other, not routine, done by local agency  
Eval Notes: Reviewed HMBEP submission package on CERS, DENIED. Request for re-submittal this date.  
Eval Division: Orange County Environmental Health  
Eval Program: HMRRP  
Eval Source: CERS

Eval General Type: Other/Unknown  
Eval Date: 04-24-2014  
Violations Found: No  
Eval Type: Other, not routine, done by local agency  
Eval Notes: The following documents were received and ACCEPTED on the CERS database: Business Activities Owner/Operator Identification UST Facility Tank Pages (4) Monitoring Plans (4) Leak Response Plan CFR valid from 7/12/13-7/12/14 DO Owner Statement: Belshire Env  
Eval Division: Orange County Environmental Health  
Eval Program: UST  
Eval Source: CERS

Map ID  
Direction  
Distance  
Elevation

MAP FINDINGS

Site

Database(s)

EDR ID Number  
EPA ID Number

**G&M OIL CO. #24 (Continued)**

**U001578183**

Eval General Type: Other/Unknown  
Eval Date: 05-01-2015  
Violations Found: No  
Eval Type: Other, not routine, done by local agency  
Eval Notes: Reviewed and approved documents in CERS: - Minor changes to monitoring plans - Test report submittals (previously received and documented on FO4) No pending UST docs for this location.

Eval Division: Orange County Environmental Health  
Eval Program: UST  
Eval Source: CERS

Eval General Type: Other/Unknown  
Eval Date: 05-05-2016  
Violations Found: No  
Eval Type: Other, not routine, done by local agency  
Eval Notes: Reviewed plans for triple tank conversion (89>91, 91>D, D>E85). Reviewed compatibility of tank and monitoring components for E85 and diesel. Need specific information on proposed E85 tank annular sensor and line leak detector. Also need to verify sensor model for non-E85 UDCs. Contacted Edna Galindo of FR Construction to discuss. She said she would provide information for those components via email.

Eval Division: Orange County Environmental Health  
Eval Program: UST  
Eval Source: CERS

Eval General Type: Other/Unknown  
Eval Date: 05-15-2014  
Violations Found: No  
Eval Type: Other, not routine, done by local agency  
Eval Notes: Printed report and determined hadn't been sent to G & M Oil. Emailed to Soledad German on 5/15/2014.

Eval Division: Orange County Environmental Health  
Eval Program: UST  
Eval Source: CERS

Eval General Type: Other/Unknown  
Eval Date: 05-16-2016  
Violations Found: No  
Eval Type: Other, not routine, done by local agency  
Eval Notes: Verify Bravo certification for Frank. Annular sensor compatibility is not an issue because the annular is brine-filled. Still need LLD compatibility and UDC sensor verification.

Eval Division: Orange County Environmental Health  
Eval Program: UST  
Eval Source: CERS

Eval General Type: Other/Unknown  
Eval Date: 05-17-2016  
Violations Found: No  
Eval Type: Other, not routine, done by local agency  
Eval Notes: Received email from Greg Roberts of Carbon Tech. PLLDs are going to be installed instead of mechanical LLDs, 323 sensors will be installed in E85 UDCs, 208s to be installed in diesel sensors. Plans were approved.

Eval Division: Orange County Environmental Health  
Eval Program: UST  
Eval Source: CERS

Map ID  
Direction  
Distance  
Elevation

MAP FINDINGS

Site

Database(s)

EDR ID Number  
EPA ID Number

**G&M OIL CO. #24 (Continued)**

**U001578183**

Eval General Type: Other/Unknown  
Eval Date: 06-22-2017  
Violations Found: No  
Eval Type: Other, not routine, done by local agency  
Eval Notes: SB 989 test notification for 6-27  
Eval Division: Orange County Environmental Health  
Eval Program: UST  
Eval Source: CERS

Eval General Type: Other/Unknown  
Eval Date: 06-30-2016  
Violations Found: No  
Eval Type: Other, not routine, done by local agency  
Eval Notes: SR0128140 On site for final inspection for multiple tank product conversions. The following tanks have changed product: - 89 to 91 - 91 to diesel - diesel to E85 The monitoring system has been updated to reflect the changes in product storage. Positive shutdown and fail safe programming were verified for all components. All mechanical leak detectors have been changed to electronic line leak detectors. The new leak detectors were subject to a simulated 3 gph leak test and were determined to be operational. Dispensers 3/4 and 5/6 contains E85 and is now monitored with a VR M#323 sensor. Dispensers 1/2 and 7/8 are now monitored with VR M#208 sensors. All UDC sensors shutdown the turbine when submerged in fluid. The tamper component of the 323 sensor all shuts down the turbine. Conversion frames were installed in all dispensers to allow for leakage to drain to a monitored sump. The E85 turbine and fill sump were upgraded with new penetration fittings that [Truncated]

Eval Division: Orange County Environmental Health  
Eval Program: UST  
Eval Source: CERS

Eval General Type: Other/Unknown  
Eval Date: 01-12-2015  
Violations Found: No  
Eval Type: Other, not routine, done by local agency  
Eval Notes: Monitor Certification Notification  
Eval Division: Orange County Environmental Health  
Eval Program: UST  
Eval Source: CERS

Eval General Type: Other/Unknown  
Eval Date: 01-28-2014  
Violations Found: No  
Eval Type: Other, not routine, done by local agency  
Eval Notes: Confirmed with Tank Tek to be on site for monitoring cert. on 2/11/2014 at 9 am, covering for Susan.

Eval Division: Orange County Environmental Health  
Eval Program: UST  
Eval Source: CERS

Eval General Type: Compliance Evaluation Inspection  
Eval Date: 02-09-2016  
Violations Found: No  
Eval Type: Routine done by local agency  
Eval Notes: INSPECTOR COMMENTS On site for routine hazardous waste inspection. Consent to enter and inspect was given by David Roman. Observed the



Map ID  
Direction  
Distance  
Elevation

MAP FINDINGS

Site

Database(s)

EDR ID Number  
EPA ID Number

**G&M OIL CO. #24 (Continued)**

**U001578183**

facility and inspected hazardous waste storage. The containers are stored closed and properly labeled. No evidence of hazardous waste spillage or runoff was observed. Manifests and emergency plan are available for review.

Eval Division: Orange County Environmental Health  
Eval Program: HW  
Eval Source: CERS

Eval General Type: Compliance Evaluation Inspection  
Eval Date: 02-09-2016  
Violations Found: No  
Eval Type: Routine done by local agency  
Eval Notes: On site for routine underground storage tank inspection, monitoring system certification, and spill bucket testing. The facility has four double-walled tanks monitored by a Veeder-Root TLS-350 system. The monitor is operational for audible and visual alarms. Monitor panel reads G all functions normal.G Positive shutdown and fail safe programming were verified. Flapper valves are used for overfill prevention. The sensors in the turbine sumps and fill sumps all shutdown the turbine when submerged in fluid. The tank annulars are brine-filled. The annular sensors shutdown the turbines when subject to a simulated brine loss. The UDCs are monitored by Beaudreau sensors. The sensors shutdown their respective dispenser when submerged in fluid. The mechanical line leak electronic detectors were tested with a simulated 3 gph leak and were determined to be operational. The spill buckets were visually tested for 30 minutes. At the end of the testing period, there was no [Truncated]

Eval Division: Orange County Environmental Health  
Eval Program: UST  
Eval Source: CERS

Eval General Type: Other/Unknown  
Eval Date: 07-02-2014  
Violations Found: No  
Eval Type: Other, not routine, done by local agency  
Eval Notes: SB 989 test notification  
Eval Division: Orange County Environmental Health  
Eval Program: UST  
Eval Source: CERS

Eval General Type: Other/Unknown  
Eval Date: 07-27-2017  
Violations Found: No  
Eval Type: Other, not routine, done by local agency  
Eval Notes: CERS Review - Accepted Facility and UST Information  
Eval Division: Orange County Environmental Health  
Eval Program: UST  
Eval Source: CERS

Eval General Type: Compliance Evaluation Inspection  
Eval Date: 02-11-2014  
Violations Found: No  
Eval Type: Routine done by local agency  
Eval Notes: On site to conduct a routine hazardous waste inspection. Met with and obtained consent from Martha Magana, Cashier. Inspected hazardous waste containers: observed closed, labeled, and dated. Walked facility and perimeter; inspected municipal trash - did not observed any

Map ID  
Direction  
Distance  
Elevation

MAP FINDINGS

Site

Database(s)

EDR ID Number  
EPA ID Number

**G&M OIL CO. #24 (Continued)**

**U001578183**

hazardous waste. Manifests for transportation and disposal of hazardous waste in 2013 were reviewed. Calculated and updated annual hazardous waste stream volumes. Hazardous waste emergency response information posted on site. Contact this inspector with any questions at (714) 720-1883 or by email at tgrogan@ochca.com. No hazardous waste violations were cited. A copy of this report was emailed to Soledad German, Compliance Administrator, and Station Supervisor, David, on 3/33/2014.

Eval Division: Orange County Environmental Health  
Eval Program: HW  
Eval Source: CERS

Eval General Type: Other/Unknown  
Eval Date: 02-11-2014  
Violations Found: No  
Eval Type: Other, not routine, done by local agency  
Eval Notes: Reviewed CERS and obtained UST submittal information for field.  
Eval Division: Orange County Environmental Health  
Eval Program: UST  
Eval Source: CERS

Eval General Type: Compliance Evaluation Inspection  
Eval Date: 02-15-2019  
Violations Found: No  
Eval Type: Routine done by local agency  
Eval Notes: On site for routine UST inspection, monitoring system certification, and spill bucket testing. Met with Ana Guevara. The facility has four double-walled tanks (E85, 87, 91, D) monitored by a Veeder Root TLS-350R system. The site has double-walled pressurized piping with mechanical line leak detectors. Positive shutdown and fail safe programming were verified. Flapper valves are used for overflow prevention. Testing was conducted by Henry Aquirre with Tank-Tek Environmental. Tester certifications (VR, ICC, VMI) were verified. Please submit the test reports to this Agency within 30 days. Spill bucket testing water was left on site in a dated 55 gallon steel drum labeled hazardous waste. Secondary containment SB989 testing was last conducted on 6/27/16. It must be tested every 36 months.

Eval Division: Orange County Environmental Health  
Eval Program: UST  
Eval Source: CERS

Eval General Type: Compliance Evaluation Inspection  
Eval Date: 02-21-2019  
Violations Found: No  
Eval Type: Routine done by local agency  
Eval Notes: INSPECTOR COMMENTS On site for a routine hazardous materials inspection. Chemicals observed on this date were: - Gas - Diesel - Ethanol - Waste water and fuel Reviewed BEP and the site map with the business. Reminder: Please re-certify your HMBP on or before March 1 at [www.cers.calepa.ca.gov](http://www.cers.calepa.ca.gov) No violation observed on this date.

Eval Division: Orange County Environmental Health  
Eval Program: HMRRP  
Eval Source: CERS

Eval General Type: Other/Unknown  
Eval Date: 02-25-2016  
Violations Found: No

Map ID  
Direction  
Distance  
Elevation

MAP FINDINGS

Site

Database(s)

EDR ID Number  
EPA ID Number

**G&M OIL CO. #24 (Continued)**

**U001578183**

Eval Type: Other, not routine, done by local agency  
Eval Notes: Accepted UST documents in CERS: test reports submitted, documents previously submitted under separate F04.  
Eval Division: Orange County Environmental Health  
Eval Program: UST  
Eval Source: CERS

Eval General Type: Other/Unknown  
Eval Date: 03-19-2015  
Violations Found: No  
Eval Type: Other, not routine, done by local agency  
Eval Notes: Received Test Result Summary Report from Tank-Tek for G&M Oil #24, 3301 S Bristol St., Santa Ana. The date of the test was 2/10/15. The following tests were reported: Pressurized Piping Leak Detection Certification Spill Bucket Testing Monitoring System Certification UST Monitoring Site Plan All components passed. For more information regarding Underground Storage Tanks, or to sign up for our eNewsletter please visit <http://www.occupainfo.com/>  
Eval Division: Orange County Environmental Health  
Eval Program: UST  
Eval Source: CERS

Eval General Type: Other/Unknown  
Eval Date: 05-31-2018  
Violations Found: No  
Eval Type: Other, not routine, done by local agency  
Eval Notes: INSPECTOR COMMENTS Facility received the following documents: - SB989 Test report dated 3/13/18 Results indicate all components passed.  
Eval Division: Orange County Environmental Health  
Eval Program: UST  
Eval Source: CERS

Eval General Type: Other/Unknown  
Eval Date: 07-05-2016  
Violations Found: No  
Eval Type: Other, not routine, done by local agency  
Eval Notes: Received secondary containment test report for E85 turbine and fill sump. Both sumps passed testing. Write inspection report for final and send to Frank at FR Construction. Update tank info in EC  
Eval Division: Orange County Environmental Health  
Eval Program: UST  
Eval Source: CERS

Eval General Type: Other/Unknown  
Eval Date: 07-18-2013  
Violations Found: No  
Eval Type: Other, not routine, done by local agency  
Eval Notes: Certification of Financial Responsibility for coverage period 6/19/13-6/19/14  
Eval Division: Orange County Environmental Health  
Eval Program: UST  
Eval Source: CERS

Eval General Type: Other/Unknown  
Eval Date: 08-04-2014  
Violations Found: Yes  
Eval Type: Other, not routine, done by local agency

Map ID  
Direction  
Distance  
Elevation

MAP FINDINGS

Site

Database(s)

EDR ID Number  
EPA ID Number

**G&M OIL CO. #24 (Continued)**

**U001578183**

Eval Notes: INSPECTOR COMMENTS This Agency received the secondary containment test report dated 7/25/14. The test report appears consistent with the OCHCA-approved testing procedure submitted by Tank-Tek. The following components PASSED testing: Secondary piping (4) Turbine sumps (4) Fill sumps (4) UDCs 1/2 and 3/4 The following components failed testing: UDCs 5/6 and 7/8 NOTE: the tank annulars are liquid-filled

Eval Division: Orange County Environmental Health  
Eval Program: UST  
Eval Source: CERS

Eval General Type: Other/Unknown  
Eval Date: 09-19-2016  
Violations Found: No  
Eval Type: Other, not routine, done by local agency  
Eval Notes: Tank conversion updates made in CERS. Product storage and monitoring changes are consistent with plan check scope of work. Close SR0128140

Eval Division: Orange County Environmental Health  
Eval Program: UST  
Eval Source: CERS

Eval General Type: Other/Unknown  
Eval Date: 10-16-2015  
Violations Found: No  
Eval Type: Other, not routine, done by local agency  
Eval Notes: UST documents accepted in CERS: - DO Owners Statement: DO = Belshire personnel

Eval Division: Orange County Environmental Health  
Eval Program: UST  
Eval Source: CERS

Eval General Type: Other/Unknown  
Eval Date: 12-22-2014  
Violations Found: No  
Eval Type: Other, not routine, done by local agency  
Eval Notes: Reviewed and approved hazmat submittal in CERS database. Chemical count = 3: gasoline, diesel, sump fluid with fuel.

Eval Division: Orange County Environmental Health  
Eval Program: HMRRP  
Eval Source: CERS

Coordinates:

Site ID: 32234  
Facility Name: G&M Oil Co. #24  
Env Int Type Code: HWG  
Program ID: 10138213  
Coord Name: Not reported  
Ref Point Type Desc: Center of a facility or station.  
Latitude: 33.703320  
Longitude: -117.885120

Affiliation:

Affiliation Type Desc: CUPA District  
Entity Name: Orange County Env Health  
Entity Title: Not reported  
Affiliation Address: 1241 East Dyer Road Suite 120  
Affiliation City: Santa Ana

Map ID  
Direction  
Distance  
Elevation

MAP FINDINGS

Site

Database(s)

EDR ID Number  
EPA ID Number

**G&M OIL CO. #24 (Continued)**

**U001578183**

Affiliation State: CA  
Affiliation Country: Not reported  
Affiliation Zip: 92705-5611  
Affiliation Phone: (714) 433-6000

Affiliation Type Desc: Environmental Contact  
Entity Name: MICHAEL GRAY  
Entity Title: Not reported  
Affiliation Address: 16868 A LANE  
Affiliation City: HUNTINGTON BEACH  
Affiliation State: CA  
Affiliation Country: Not reported  
Affiliation Zip: 92647  
Affiliation Phone: Not reported

Affiliation Type Desc: Identification Signer  
Entity Name: SOLEDAD GERMAN  
Entity Title: COMPLIANCE ADMINISTRATOR  
Affiliation Address: Not reported  
Affiliation City: Not reported  
Affiliation State: Not reported  
Affiliation Country: Not reported  
Affiliation Zip: Not reported  
Affiliation Phone: Not reported

Affiliation Type Desc: Property Owner  
Entity Name: Excel Realty Partners, LP  
Entity Title: Not reported  
Affiliation Address: c/o BRIXMOR PROPERTY GROUP, P.O. BOX 645321  
Affiliation City: CINCINNATI  
Affiliation State: OH  
Affiliation Country: United States  
Affiliation Zip: 45264-5321  
Affiliation Phone: (714) 375-4700

Affiliation Type Desc: UST Tank Operator  
Entity Name: G&M OIL CO LLC  
Entity Title: Not reported  
Affiliation Address: 16868 A LANE  
Affiliation City: HUNTINGTON BEACH  
Affiliation State: CA  
Affiliation Country: United States  
Affiliation Zip: 92647  
Affiliation Phone: (714) 375-4700

Affiliation Type Desc: Document Preparer  
Entity Name: HORTENSIA NAVARRO  
Entity Title: Not reported  
Affiliation Address: Not reported  
Affiliation City: Not reported  
Affiliation State: Not reported  
Affiliation Country: Not reported  
Affiliation Zip: Not reported  
Affiliation Phone: Not reported

Affiliation Type Desc: UST Permit Applicant  
Entity Name: SOLEDAD GERMAN

Map ID  
Direction  
Distance  
Elevation

MAP FINDINGS

Site

Database(s)

EDR ID Number  
EPA ID Number

**G&M OIL CO. #24 (Continued)**

**U001578183**

Entity Title: COMPLIANCE ADMINISTRATOR  
Affiliation Address: Not reported  
Affiliation City: Not reported  
Affiliation State: Not reported  
Affiliation Country: Not reported  
Affiliation Zip: Not reported  
Affiliation Phone: (714) 475-6375

Affiliation Type Desc: UST Property Owner Name  
Entity Name: EXCEL REALTY PARTNERS  
Entity Title: Not reported  
Affiliation Address: c/o BRIXMOR PROPERTY GROUP, P.O. BOX 64531  
Affiliation City: CINCINNATI  
Affiliation State: OH  
Affiliation Country: United States  
Affiliation Zip: 45264-5321  
Affiliation Phone: (714) 375-4700

Affiliation Type Desc: UST Tank Owner  
Entity Name: G&M OIL CO LLC  
Entity Title: Not reported  
Affiliation Address: 16868 A LANE  
Affiliation City: HUNTINGTON BEACH  
Affiliation State: CA  
Affiliation Country: United States  
Affiliation Zip: 92647  
Affiliation Phone: (714) 375-4700

Affiliation Type Desc: Operator  
Entity Name: G&M OIL CO., LLC  
Entity Title: Not reported  
Affiliation Address: Not reported  
Affiliation City: Not reported  
Affiliation State: Not reported  
Affiliation Country: Not reported  
Affiliation Zip: Not reported  
Affiliation Phone: (714) 375-4700

Affiliation Type Desc: Parent Corporation  
Entity Name: G&M OIL CO.  
Entity Title: Not reported  
Affiliation Address: Not reported  
Affiliation City: Not reported  
Affiliation State: Not reported  
Affiliation Country: Not reported  
Affiliation Zip: Not reported  
Affiliation Phone: Not reported

Affiliation Type Desc: Facility Mailing Address  
Entity Name: Mailing Address  
Entity Title: Not reported  
Affiliation Address: 16868 A LANE  
Affiliation City: HUNTINGTON BEACH  
Affiliation State: CA  
Affiliation Country: Not reported  
Affiliation Zip: 92647  
Affiliation Phone: Not reported

Map ID  
 Direction  
 Distance  
 Elevation

MAP FINDINGS

Site

Database(s)

EDR ID Number  
 EPA ID Number

**G&M OIL CO. #24 (Continued)**

**U001578183**

Affiliation Type Desc:	Legal Owner
Entity Name:	G&M OIL CO., LLC
Entity Title:	Not reported
Affiliation Address:	16868 A LANE
Affiliation City:	HUNTINGTON BEACH
Affiliation State:	CA
Affiliation Country:	United States
Affiliation Zip:	92647
Affiliation Phone:	(714) 375-4700

**T215**  
**NNE**  
**1/8-1/4**  
**0.242 mi.**  
**1280 ft.**

**G & M OIL #24**  
**3301 BRISTOL ST**  
**SANTA ANA, CA 92704**  
**Site 9 of 10 in cluster T**

**LUST S105850486**  
**N/A**

**Relative:**  
**Higher**  
**Actual:**  
**38 ft.**

<b>Relative:</b>	LUST REG 8:	
<b>Higher</b>	Name:	G & M OIL #24
<b>Actual:</b>	Address:	3301 BRISTOL ST
<b>38 ft.</b>	City:	SANTA ANA
	Region:	8
	County:	Orange
	Regional Board:	Santa Ana Region
	Facility Status:	Remedial action (cleanup) Underway
	Case Number:	083002853T
	Local Case Num:	Not reported
	Case Type:	Aquifer affected
	Substance:	Premium Gasoline
	Qty Leaked:	Not reported
	Abate Method:	Not reported
	Cross Street:	ALTON
	Enf Type:	SI
	Funding:	Not reported
	How Discovered:	OM
	How Stopped:	Not reported
	Leak Cause:	UNK
	Leak Source:	Piping
	Global ID:	T0605901959
	How Stopped Date:	9/16/1999
	Enter Date:	9/11/1996
	Date Confirmation of Leak Began:	8/28/1996
	Date Preliminary Assessment Began:	4/26/1997
	Discover Date:	8/28/1996
	Enforcement Date:	Not reported
	Close Date:	Not reported
	Date Prelim Assessment Workplan Submitted:	Not reported
	Date Pollution Characterization Began:	2/24/2004
	Date Remediation Plan Submitted:	Not reported
	Date Remedial Action Underway:	10/18/2005
	Date Post Remedial Action Monitoring:	Not reported
	Enter Date:	9/11/1996
	GW Qualifies:	=
	Soil Qualifies:	=
	Operator:	Not reported
	Facility Contact:	Not reported
	Interim:	Not reported
	Oversite Program:	LUST

Map ID  
Direction  
Distance  
Elevation

MAP FINDINGS

Site

Database(s)

EDR ID Number  
EPA ID Number

**G & M OIL #24 (Continued)**

**S105850486**

Latitude: 33.70353299  
Longitude: -117.885339  
MTBE Date: 9/9/1998  
Max MTBE GW: 1015000  
MTBE Concentration: 1  
Max MTBE Soil: .014  
MTBE Fuel: 1  
MTBE Tested: MTBE Detected. Site tested for MTBE & MTBE detected  
MTBE Class: A  
Staff: VJJ  
Staff Initials: JB  
Lead Agency: Regional Board  
Local Agency: Santa Ana, Orange County  
Hydr Basin #: COASTAL PLAIN OF ORA  
Beneficial: AGR, PROC, IND, MUN  
Priority: Not reported  
Cleanup Fund Id: Not reported  
Work Suspended: Not reported  
Summary: CONTACT SANTA ANA FIRE TO DETERMINE IF UST WAS REMOVED & IF CONTAM WAS FOUND.

**T216 USA PETROLEUM COMPANY #67**  
**NNE 3301 S BRISTOL ST**  
**1/8-1/4 SANTA ANA, CA 92704**

**SWEEPS UST U001578209**  
**HIST UST N/A**

**0.242 mi.**  
**1280 ft.**

**Site 10 of 10 in cluster T**

**Relative:**  
**Higher**  
**Actual:**  
**38 ft.**

**SWEEPS UST:**  
Name: G & M OIL CO INC #24  
Address: 3301 S BRISTOL ST  
City: SANTA ANA  
Status: Active  
Comp Number: 28  
Number: 1  
Board Of Equalization: Not reported  
Referral Date: 07-15-93  
Action Date: 07-15-93  
Created Date: 07-31-88  
Owner Tank Id: 1  
SWRCB Tank Id: 30-020-000028-000001  
Tank Status: A  
Capacity: 12000  
Active Date: 09-29-92  
Tank Use: M.V. FUEL  
STG: P  
Content: REG UNLEADED  
Number Of Tanks: 3

Name: G & M OIL CO INC #24  
Address: 3301 S BRISTOL ST  
City: SANTA ANA  
Status: Active  
Comp Number: 28  
Number: 1  
Board Of Equalization: Not reported  
Referral Date: 07-15-93  
Action Date: 07-15-93  
Created Date: 07-31-88  
Owner Tank Id: 2



Map ID  
Direction  
Distance  
Elevation

MAP FINDINGS

Site

Database(s)

EDR ID Number  
EPA ID Number

**USA PETROLEUM COMPANY #67 (Continued)**

**U001578209**

SWRCB Tank Id: 30-020-000028-000002  
Tank Status: A  
Capacity: 12000  
Active Date: 09-29-92  
Tank Use: M.V. FUEL  
STG: P  
Content: REG UNLEADED  
Number Of Tanks: Not reported

Name: G & M OIL CO INC #24  
Address: 3301 S BRISTOL ST  
City: SANTA ANA  
Status: Active  
Comp Number: 28  
Number: 1  
Board Of Equalization: Not reported  
Referral Date: 07-15-93  
Action Date: 07-15-93  
Created Date: 07-31-88  
Owner Tank Id: 3  
SWRCB Tank Id: 30-020-000028-000003  
Tank Status: A  
Capacity: 12000  
Active Date: 09-29-92  
Tank Use: M.V. FUEL  
STG: P  
Content: REG UNLEADED  
Number Of Tanks: Not reported

**HIST UST:**

Name: USA PETROLEUM COMPANY #67  
Address: 3301 S BRISTOL ST  
City,State,Zip: SANTA ANA, CA 92704  
File Number: Not reported  
URL: Not reported  
Region: STATE  
Facility ID: 00000001940  
Facility Type: Gas Station  
Other Type: Not reported  
Contact Name: KAMAL KHALIL  
Telephone: 2138294383  
Owner Name: USA PETROLEUM COMPANY  
Owner Address: P.O. BOX 1839  
Owner City,St,Zip: SANTA MONICA, CA 90406  
Total Tanks: 0003

Tank Num: 001  
Container Num: 1  
Year Installed: 1972  
Tank Capacity: 00012000  
Tank Used for: PRODUCT  
Type of Fuel: UNLEADED  
Container Construction Thickness: 1/4"  
Leak Detection: None

Tank Num: 002  
Container Num: 2

Map ID  
Direction  
Distance  
Elevation

MAP FINDINGS

Site

Database(s)

EDR ID Number  
EPA ID Number

**USA PETROLEUM COMPANY #67 (Continued)**

**U001578209**

Year Installed: 1972  
Tank Capacity: 00012000  
Tank Used for: PRODUCT  
Type of Fuel: REGULAR  
Container Construction Thickness: 1/4"  
Leak Detection: None

Tank Num: 003  
Container Num: 3  
Year Installed: 1972  
Tank Capacity: 00012000  
Tank Used for: PRODUCT  
Type of Fuel: PREMIUM  
Container Construction Thickness: 1/4"  
Leak Detection: None

217  
NE  
1/8-1/4  
0.245 mi.  
1293 ft.

1122 W CURIE AVE  
SANTA ANA, CA 92707

RCRA NonGen / NLR 1025842925  
CAC003022537

Relative:  
Higher

Actual:  
35 ft.

RCRA NonGen / NLR:

Date form received by agency: 2019-07-03 00:00:00.0

Facility name: Not reported  
Facility address: 1122 W CURIE AVE  
SANTA ANA, CA 92707

EPA ID: CAC003022537  
Contact: DORIS GRIGLEY  
Contact address: 1122 W CURIE AVE  
SANTA ANA, CA 92707

Contact country: Not reported  
Contact telephone: 714-957-2871  
Contact email: MANIFEST.SIRRIIS@GMAIL.COM

EPA Region: 09  
Classification: Non-Generator  
Description: Handler: Non-Generators do not presently generate hazardous waste

Owner/Operator Summary:

Owner/operator name: DORIS GRIGLEY  
Owner/operator address: 1122 W CURIE AVE  
SANTA ANA, CA 92707

Owner/operator country: Not reported  
Owner/operator telephone: 714-957-2871  
Owner/operator email: Not reported  
Owner/operator fax: Not reported  
Owner/operator extension: Not reported

Legal status: Other  
Owner/Operator Type: Owner  
Owner/Op start date: Not reported  
Owner/Op end date: Not reported

Owner/operator name: DORIS GRIGLEY  
Owner/operator address: 1122 W CURIE AVE  
SANTA ANA, CA 92707

Owner/operator country: Not reported  
Owner/operator telephone: 714-957-2871

Map ID  
 Direction  
 Distance  
 Elevation

MAP FINDINGS

Site

Database(s)

EDR ID Number  
 EPA ID Number

**(Continued)**

**1025842925**

Owner/operator email: Not reported  
 Owner/operator fax: Not reported  
 Owner/operator extension: Not reported  
 Legal status: Other  
 Owner/Operator Type: Operator  
 Owner/Op start date: Not reported  
 Owner/Op end date: Not reported

**Handler Activities Summary:**

U.S. importer of hazardous waste: No  
 Mixed waste (haz. and radioactive): No  
 Recycler of hazardous waste: No  
 Transporter of hazardous waste: No  
 Treater, storer or disposer of HW: No  
 Underground injection activity: No  
 On-site burner exemption: No  
 Furnace exemption: No  
 Used oil fuel burner: No  
 Used oil processor: No  
 User oil refiner: No  
 Used oil fuel marketer to burner: No  
 Used oil Specification marketer: No  
 Used oil transfer facility: No  
 Used oil transporter: No

Violation Status: No violations found

**U218  
 NNW  
 1/4-1/2  
 0.336 mi.  
 1776 ft.**

**BEHR PROCESS CORP.  
 1603 ALTON AVE  
 SANTA ANA, CA 92704  
 Site 1 of 2 in cluster U**

**LUST S102628780  
 N/A**

**Relative:  
 Higher  
 Actual:  
 29 ft.**

**LUST REG 8:**  
 Name: BEHR PROCESS CORP.  
 Address: 1603 ALTON AVE  
 City: SANTA ANA  
 Region: 8  
 County: Orange  
 Regional Board: Santa Ana Region  
 Facility Status: Case Closed  
 Case Number: 083000761T  
 Local Case Num: Not reported  
 Case Type: Aquifer affected  
 Substance: Mineral Spirits  
 Qty Leaked: Not reported  
 Abate Method: Not reported  
 Cross Street: FOREST  
 Enf Type: Not reported  
 Funding: Not reported  
 How Discovered: Tank Test  
 How Stopped: Not reported  
 Leak Cause: UNK  
 Leak Source: Tank  
 Global ID: T0605900601  
 How Stopped Date: 2/25/1988  
 Enter Date: 3/1/1988  
 Date Confirmation of Leak Began: Not reported

Map ID  
 Direction  
 Distance  
 Elevation

MAP FINDINGS

Site

Database(s)

EDR ID Number  
 EPA ID Number

**BEHR PROCESS CORP. (Continued)**

**S102628780**

Date Preliminary Assessment Began:	Not reported
Discover Date:	2/24/1988
Enforcement Date:	Not reported
Close Date:	12/2/1996
Date Prelim Assessment Workplan Submitted:	Not reported
Date Pollution Characterization Began:	3/1/1988
Date Remediation Plan Submitted:	Not reported
Date Remedial Action Underway:	Not reported
Date Post Remedial Action Monitoring:	5/6/1992
Enter Date:	3/1/1988
GW Qualifies:	Not reported
Soil Qualifies:	Not reported
Operator:	Not reported
Facility Contact:	Not reported
Interim:	Not reported
Oversite Program:	LUST
Latitude:	33.70389591
Longitude:	-117.8902292
MTBE Date:	Not reported
Max MTBE GW:	Not reported
MTBE Concentration:	0
Max MTBE Soil:	Not reported
MTBE Fuel:	0
MTBE Tested:	Not Required to be Tested.
MTBE Class:	*
Staff:	CAB
Staff Initials:	JB
Lead Agency:	Regional Board
Local Agency:	Santa Ana, Orange County
Hydr Basin #:	COASTAL PLAIN OF ORA
Beneficial:	Not reported
Priority:	Not reported
Cleanup Fund Id:	Not reported
Work Suspended:	Not reported
Summary:	TANK DRAINED & ISOLATED. HIGH VISCOSITY & LOW MISCIBILITY OF MATERIAL KEPT ALL CONTAMINANT W/IN TANK ENVELOPE. DISPOSAL METHODS ARE BEING INVESTIGATED. 7/9/96 - REQST'D 1 FINAL ROUND PRIOR TO CLOSURE. SHOULD INCLUDE ANALYSIS FOR TPH & VOCs

**U219**      **BEHR PROCESS CORP**  
**NNW**      **1603 W. ALTON AVE.**  
**1/4-1/2**    **SANTA ANA, CA 92704**  
**0.336 mi.**  
**1776 ft.**    **Site 2 of 2 in cluster U**

**Relative:**  
**Higher**

**Actual:**  
**29 ft.**

**LUST**    **1000351668**  
**CERS HAZ WASTE**    **N/A**  
**HIST UST**  
**CERS TANKS**  
**EMI**  
**NPDES**  
**WDS**  
**CIWQS**  
**CERS**

LUST:

Name:	BEHR PROCESS CORP.
Address:	1603 W ALTON AVE
City,State,Zip:	SANTA ANA, CA 92704
Lead Agency:	SANTA ANA RWQCB (REGION 8)
Case Type:	LUST Cleanup Site
Geo Track:	<a href="http://geotracker.waterboards.ca.gov/profile_report.asp?global_id=T0605900601">http://geotracker.waterboards.ca.gov/profile_report.asp?global_id=T0605900601</a>
Global Id:	T0605900601
Latitude:	33.704564
Longitude:	-117.890445

Map ID  
Direction  
Distance  
Elevation

MAP FINDINGS

Site

Database(s)

EDR ID Number  
EPA ID Number

**BEHR PROCESS CORP (Continued)**

**1000351668**

Status: Completed - Case Closed  
Status Date: 12/02/1996  
Case Worker: CAB  
RB Case Number: 083000761T  
Local Agency: SANTA ANA, CITY OF  
File Location: Not reported  
Local Case Number: Not reported  
Potential Media Affect: Aquifer used for drinking water supply  
Potential Contaminants of Concern: Stoddard solvent / Mineral Spruits / Distillates  
Site History: Not reported

LUST:

Global Id: T0605900601  
Contact Type: Regional Board Caseworker  
Contact Name: CARL BERNHARDT  
Organization Name: SANTA ANA RWQCB (REGION 8)  
Address: 3737 MAIN STREET, SUITE 500  
City: RIVERSIDE  
Email: carl.bernhardt@waterboards.ca.gov  
Phone Number: 9517824495

Global Id: T0605900601  
Contact Type: Local Agency Caseworker  
Contact Name: CHRISTOPHER CIRAULO  
Organization Name: SANTA ANA, CITY OF  
Address: 1439 S. BROADWAY  
City: SANTA ANA  
Email: cciraulo@santa-ana.org  
Phone Number: Not reported

LUST:

Global Id: T0605900601  
Action Type: ENFORCEMENT  
Date: 12/02/1996  
Action: Closure/No Further Action Letter

Global Id: T0605900601  
Action Type: Other  
Date: 02/25/1988  
Action: Leak Stopped

Global Id: T0605900601  
Action Type: Other  
Date: 02/25/1988  
Action: Leak Reported

Global Id: T0605900601  
Action Type: Other  
Date: 02/24/1988  
Action: Leak Discovery

LUST:

Global Id: T0605900601  
Status: Open - Case Begin Date  
Status Date: 02/24/1988

Global Id: T0605900601

Map ID  
Direction  
Distance  
Elevation

MAP FINDINGS

Site

Database(s)

EDR ID Number  
EPA ID Number

**BEHR PROCESS CORP (Continued)**

**1000351668**

Status: Open - Site Assessment  
Status Date: 03/01/1988  
  
Global Id: T0605900601  
Status: Open - Verification Monitoring  
Status Date: 05/06/1992  
  
Global Id: T0605900601  
Status: Completed - Case Closed  
Status Date: 12/02/1996

**CERS HAZ WASTE:**

Name: BEHR PROCESS CORPORATION  
Address: 1603 W ALTON AVE  
City,State,Zip: SANTA ANA, CA 92704  
Site ID: 98010  
CERS ID: 10153253  
CERS Description: Hazardous Waste Generator

**HIST UST:**

Name: BEHR PROCESS CORPORATION  
Address: 1603 W ALTON AVE  
City,State,Zip: SANTA ANA, CA 92704  
File Number: Not reported  
URL: Not reported  
Region: STATE  
Facility ID: 00000008409  
Facility Type: Other  
Other Type: STAIN & VARNISH MFG  
Contact Name: TOM JOHNSTON  
Telephone: 7145457101  
Owner Name: BEHR PROCESS CORPORATION  
Owner Address: 1603 W. ALTON ST.  
Owner City,St,Zip: SANTA ANA, CA 92704  
Total Tanks: 0005

Tank Num: 001  
Container Num: #1  
Year Installed: 1977  
Tank Capacity: 00005000  
Tank Used for: PRODUCT  
Type of Fuel: Not reported  
Container Construction Thickness: Not reported  
Leak Detection: Visual

Tank Num: 002  
Container Num: #2  
Year Installed: 1978  
Tank Capacity: 00012000  
Tank Used for: PRODUCT  
Type of Fuel: Not reported  
Container Construction Thickness: Not reported  
Leak Detection: Visual

Tank Num: 003

Map ID  
Direction  
Distance  
Elevation

MAP FINDINGS

Site

Database(s)

EDR ID Number  
EPA ID Number

**BEHR PROCESS CORP (Continued)**

**1000351668**

Container Num: #3  
Year Installed: 1978  
Tank Capacity: 00012000  
Tank Used for: PRODUCT  
Type of Fuel: Not reported  
Container Construction Thickness: Not reported  
Leak Detection: Visual

Tank Num: 004  
Container Num: #4  
Year Installed: 1957  
Tank Capacity: 00012000  
Tank Used for: PRODUCT  
Type of Fuel: Not reported  
Container Construction Thickness: Not reported  
Leak Detection: Visual

Tank Num: 005  
Container Num: #5  
Year Installed: 1957  
Tank Capacity: 00006000  
Tank Used for: PRODUCT  
Type of Fuel: Not reported  
Container Construction Thickness: Not reported  
Leak Detection: None

**CERS TANKS:**

Name: BEHR PROCESS CORPORATION  
Address: 1603 W ALTON AVE  
City,State,Zip: SANTA ANA, CA 92704  
Site ID: 98010  
CERS ID: 10153253  
CERS Description: Aboveground Petroleum Storage

**EMI:**

Name: BEHR PROCESS CORP  
Address: 1603 W ALTON ST  
City,State,Zip: SANTA ANA, CA 92704  
Year: 1987  
County Code: 30  
Air Basin: SC  
Facility ID: 3361  
Air District Name: SC  
SIC Code: 2851  
Air District Name: SOUTH COAST AQMD  
Community Health Air Pollution Info System: Not reported  
Consolidated Emission Reporting Rule: Not reported  
Total Organic Hydrocarbon Gases Tons/Yr: 4  
Reactive Organic Gases Tons/Yr: 3  
Carbon Monoxide Emissions Tons/Yr: 0  
NOX - Oxides of Nitrogen Tons/Yr: 0  
SOX - Oxides of Sulphur Tons/Yr: 0  
Particulate Matter Tons/Yr: 1  
Part. Matter 10 Micrometers and Smlr Tons/Yr:1

Name: BEHR PROCESS CORP

Map ID  
Direction  
Distance  
Elevation

MAP FINDINGS

Site

Database(s)

EDR ID Number  
EPA ID Number

**BEHR PROCESS CORP (Continued)**

**1000351668**

Address: 1603 W ALTON AVE  
City,State,Zip: SANTA ANA, CA 92704  
Year: 1990  
County Code: 30  
Air Basin: SC  
Facility ID: 3361  
Air District Name: SC  
SIC Code: 2851  
Air District Name: SOUTH COAST AQMD  
Community Health Air Pollution Info System: Not reported  
Consolidated Emission Reporting Rule: Not reported  
Total Organic Hydrocarbon Gases Tons/Yr: 9  
Reactive Organic Gases Tons/Yr: 9  
Carbon Monoxide Emissions Tons/Yr: 1  
NOX - Oxides of Nitrogen Tons/Yr: 1  
SOX - Oxides of Sulphur Tons/Yr: 0  
Particulate Matter Tons/Yr: 0  
Part. Matter 10 Micrometers and Smllr Tons/Yr:0

Name: BEHR PROCESS CORP  
Address: 1603 W ALTON AV  
City,State,Zip: SANTA ANA, CA 92704  
Year: 1993  
County Code: 30  
Air Basin: SC  
Facility ID: 3361  
Air District Name: SC  
SIC Code: 2851  
Air District Name: SOUTH COAST AQMD  
Community Health Air Pollution Info System: Not reported  
Consolidated Emission Reporting Rule: Not reported  
Total Organic Hydrocarbon Gases Tons/Yr: 19  
Reactive Organic Gases Tons/Yr: 10  
Carbon Monoxide Emissions Tons/Yr: 0  
NOX - Oxides of Nitrogen Tons/Yr: 0  
SOX - Oxides of Sulphur Tons/Yr: 0  
Particulate Matter Tons/Yr: 0  
Part. Matter 10 Micrometers and Smllr Tons/Yr:0

Name: BEHR PROCESS CORP  
Address: 1603 W ALTON AV  
City,State,Zip: SANTA ANA, CA 92704  
Year: 1995  
County Code: 30  
Air Basin: SC  
Facility ID: 3361  
Air District Name: SC  
SIC Code: 2851  
Air District Name: SOUTH COAST AQMD  
Community Health Air Pollution Info System: Not reported  
Consolidated Emission Reporting Rule: Not reported  
Total Organic Hydrocarbon Gases Tons/Yr: 19  
Reactive Organic Gases Tons/Yr: 10  
Carbon Monoxide Emissions Tons/Yr: 0  
NOX - Oxides of Nitrogen Tons/Yr: 0  
SOX - Oxides of Sulphur Tons/Yr: 0  
Particulate Matter Tons/Yr: 0



Map ID  
Direction  
Distance  
Elevation

MAP FINDINGS

Site

Database(s)

EDR ID Number  
EPA ID Number

**BEHR PROCESS CORP (Continued)**

1000351668

Part. Matter 10 Micrometers and Smlr Tons/Yr:0

Name: BEHR PROCESS CORP  
Address: 1603 W ALTON AVE  
City,State,Zip: SANTA ANA, CA 92704  
Year: 1996  
County Code: 30  
Air Basin: SC  
Facility ID: 3361  
Air District Name: SC  
SIC Code: 2851  
Air District Name: SOUTH COAST AQMD  
Community Health Air Pollution Info System: Not reported  
Consolidated Emission Reporting Rule: Not reported  
Total Organic Hydrocarbon Gases Tons/Yr: 237  
Reactive Organic Gases Tons/Yr: 144  
Carbon Monoxide Emissions Tons/Yr: 1  
NOX - Oxides of Nitrogen Tons/Yr: 2  
SOX - Oxides of Sulphur Tons/Yr: 0  
Particulate Matter Tons/Yr: 63  
Part. Matter 10 Micrometers and Smlr Tons/Yr:62

Name: BEHR PROCESS CORP  
Address: 1603 W ALTON AV  
City,State,Zip: SANTA ANA, CA 92704  
Year: 1997  
County Code: 30  
Air Basin: SC  
Facility ID: 3361  
Air District Name: SC  
SIC Code: 2851  
Air District Name: SOUTH COAST AQMD  
Community Health Air Pollution Info System: Not reported  
Consolidated Emission Reporting Rule: Not reported  
Total Organic Hydrocarbon Gases Tons/Yr: 18  
Reactive Organic Gases Tons/Yr: 14  
Carbon Monoxide Emissions Tons/Yr: 0  
NOX - Oxides of Nitrogen Tons/Yr: 0  
SOX - Oxides of Sulphur Tons/Yr: 0  
Particulate Matter Tons/Yr: 3  
Part. Matter 10 Micrometers and Smlr Tons/Yr:2

Name: BEHR PROCESS CORP  
Address: 1603 W ALTON AV  
City,State,Zip: SANTA ANA, CA 92704  
Year: 1998  
County Code: 30  
Air Basin: SC  
Facility ID: 3361  
Air District Name: SC  
SIC Code: 2851  
Air District Name: SOUTH COAST AQMD  
Community Health Air Pollution Info System: Not reported  
Consolidated Emission Reporting Rule: Not reported  
Total Organic Hydrocarbon Gases Tons/Yr: 19  
Reactive Organic Gases Tons/Yr: 15  
Carbon Monoxide Emissions Tons/Yr: 0

Map ID  
Direction  
Distance  
Elevation

MAP FINDINGS

Site

Database(s)

EDR ID Number  
EPA ID Number

**BEHR PROCESS CORP (Continued)**

1000351668

NOX - Oxides of Nitrogen Tons/Yr: 0  
SOX - Oxides of Sulphur Tons/Yr: 0  
Particulate Matter Tons/Yr: 3  
Part. Matter 10 Micrometers and Smlr Tons/Yr:2

Name: BEHR PROCESS CORP  
Address: 1603 W ALTON AV  
City,State,Zip: SANTA ANA, CA 92704  
Year: 1999  
County Code: 30  
Air Basin: SC  
Facility ID: 3361  
Air District Name: SC  
SIC Code: 2851  
Air District Name: SOUTH COAST AQMD  
Community Health Air Pollution Info System: Not reported  
Consolidated Emission Reporting Rule: Not reported  
Total Organic Hydrocarbon Gases Tons/Yr: 18  
Reactive Organic Gases Tons/Yr: 14  
Carbon Monoxide Emissions Tons/Yr: 0  
NOX - Oxides of Nitrogen Tons/Yr: 0  
SOX - Oxides of Sulphur Tons/Yr: 0  
Particulate Matter Tons/Yr: 3  
Part. Matter 10 Micrometers and Smlr Tons/Yr:2

Name: BEHR PROCESS CORP  
Address: 1603 W ALTON AV  
City,State,Zip: SANTA ANA, CA 92704  
Year: 2000  
County Code: 30  
Air Basin: SC  
Facility ID: 3361  
Air District Name: SC  
SIC Code: 2851  
Air District Name: SOUTH COAST AQMD  
Community Health Air Pollution Info System: Not reported  
Consolidated Emission Reporting Rule: Not reported  
Total Organic Hydrocarbon Gases Tons/Yr: 18  
Reactive Organic Gases Tons/Yr: 14  
Carbon Monoxide Emissions Tons/Yr: 0  
NOX - Oxides of Nitrogen Tons/Yr: 0  
SOX - Oxides of Sulphur Tons/Yr: 0  
Particulate Matter Tons/Yr: 3  
Part. Matter 10 Micrometers and Smlr Tons/Yr:2

Name: BEHR PROCESS CORP  
Address: 1603 W ALTON AVE  
City,State,Zip: SANTA ANA, CA 92704  
Year: 2002  
County Code: 30  
Air Basin: SC  
Facility ID: 3361  
Air District Name: SC  
SIC Code: 2851  
Air District Name: SOUTH COAST AQMD  
Community Health Air Pollution Info System: Not reported  
Consolidated Emission Reporting Rule: Not reported

Map ID  
Direction  
Distance  
Elevation

MAP FINDINGS

Site

Database(s)

EDR ID Number  
EPA ID Number

**BEHR PROCESS CORP (Continued)**

1000351668

Total Organic Hydrocarbon Gases Tons/Yr: 4  
Reactive Organic Gases Tons/Yr: 4  
Carbon Monoxide Emissions Tons/Yr: 0  
NOX - Oxides of Nitrogen Tons/Yr: 0  
SOX - Oxides of Sulphur Tons/Yr: 0  
Particulate Matter Tons/Yr: 0  
Part. Matter 10 Micrometers and Smlr Tons/Yr:0

Name: BEHR PROCESS CORP  
Address: 1603 W ALTON AVE  
City,State,Zip: SANTA ANA, CA 92704  
Year: 2003  
County Code: 30  
Air Basin: SC  
Facility ID: 3361  
Air District Name: SC  
SIC Code: 2851  
Air District Name: SOUTH COAST AQMD  
Community Health Air Pollution Info System: Not reported  
Consolidated Emission Reporting Rule: Not reported  
Total Organic Hydrocarbon Gases Tons/Yr: 4  
Reactive Organic Gases Tons/Yr: 4  
Carbon Monoxide Emissions Tons/Yr: 0  
NOX - Oxides of Nitrogen Tons/Yr: 0  
SOX - Oxides of Sulphur Tons/Yr: 0  
Particulate Matter Tons/Yr: 0  
Part. Matter 10 Micrometers and Smlr Tons/Yr:0

Name: BEHR PROCESS CORP  
Address: 1603 W ALTON AVE  
City,State,Zip: SANTA ANA, CA 92704  
Year: 2004  
County Code: 30  
Air Basin: SC  
Facility ID: 3361  
Air District Name: SC  
SIC Code: 2851  
Air District Name: SOUTH COAST AQMD  
Community Health Air Pollution Info System: Y  
Consolidated Emission Reporting Rule: Not reported  
Total Organic Hydrocarbon Gases Tons/Yr: 3.8935682  
Reactive Organic Gases Tons/Yr: 3.83  
Carbon Monoxide Emissions Tons/Yr: 0.00035  
NOX - Oxides of Nitrogen Tons/Yr: 0.0013  
SOX - Oxides of Sulphur Tons/Yr: 0.0000083  
Particulate Matter Tons/Yr: 0.1541757  
Part. Matter 10 Micrometers and Smlr Tons/Yr:0.14

Name: BEHR PROCESS CORP  
Address: 1603 W ALTON AVE  
City,State,Zip: SANTA ANA, CA 92704  
Year: 2005  
County Code: 30  
Air Basin: SC  
Facility ID: 3361  
Air District Name: SC  
SIC Code: 2851

Map ID  
Direction  
Distance  
Elevation

MAP FINDINGS

Site

Database(s)

EDR ID Number  
EPA ID Number

**BEHR PROCESS CORP (Continued)**

**1000351668**

Air District Name: SOUTH COAST AQMD  
Community Health Air Pollution Info System: Not reported  
Consolidated Emission Reporting Rule: Not reported  
Total Organic Hydrocarbon Gases Tons/Yr: 1.331005  
Reactive Organic Gases Tons/Yr: 1.207209032  
Carbon Monoxide Emissions Tons/Yr: .00123  
NOX - Oxides of Nitrogen Tons/Yr: .00455  
SOX - Oxides of Sulphur Tons/Yr: .00002  
Particulate Matter Tons/Yr: .100425  
Part. Matter 10 Micrometers and Smlr Tons/Yr: .0903955

Name: BEHR PROCESS CORP  
Address: 1603 W ALTON AVE  
City,State,Zip: SANTA ANA, CA 92704  
Year: 2006  
County Code: 30  
Air Basin: SC  
Facility ID: 3361  
Air District Name: SC  
SIC Code: 2851  
Air District Name: SOUTH COAST AQMD  
Community Health Air Pollution Info System: Not reported  
Consolidated Emission Reporting Rule: Not reported  
Total Organic Hydrocarbon Gases Tons/Yr: .7892282877614439614  
Reactive Organic Gases Tons/Yr: .776  
Carbon Monoxide Emissions Tons/Yr: 0  
NOX - Oxides of Nitrogen Tons/Yr: 0  
SOX - Oxides of Sulphur Tons/Yr: 0  
Particulate Matter Tons/Yr: .092  
Part. Matter 10 Micrometers and Smlr Tons/Yr: .0828

Name: BEHR PROCESS CORP  
Address: 1603 W ALTON AVE  
City,State,Zip: SANTA ANA, CA 92704  
Year: 2007  
County Code: 30  
Air Basin: SC  
Facility ID: 3361  
Air District Name: SC  
SIC Code: 2851  
Air District Name: SOUTH COAST AQMD  
Community Health Air Pollution Info System: Not reported  
Consolidated Emission Reporting Rule: Not reported  
Total Organic Hydrocarbon Gases Tons/Yr: .7892282877614439614  
Reactive Organic Gases Tons/Yr: .776  
Carbon Monoxide Emissions Tons/Yr: 0  
NOX - Oxides of Nitrogen Tons/Yr: 0  
SOX - Oxides of Sulphur Tons/Yr: 0  
Particulate Matter Tons/Yr: .092  
Part. Matter 10 Micrometers and Smlr Tons/Yr: .0828

Name: BEHR PROCESS CORP  
Address: 1603 W ALTON AVE  
City,State,Zip: SANTA ANA, CA 92704  
Year: 2008  
County Code: 30  
Air Basin: SC

Map ID  
Direction  
Distance  
Elevation

MAP FINDINGS

Site

Database(s)

EDR ID Number  
EPA ID Number

**BEHR PROCESS CORP (Continued)**

**1000351668**

Facility ID: 3361  
Air District Name: SC  
SIC Code: 2851  
Air District Name: SOUTH COAST AQMD  
Community Health Air Pollution Info System: Not reported  
Consolidated Emission Reporting Rule: Not reported  
Total Organic Hydrocarbon Gases Tons/Yr: .7836472925993131462  
Reactive Organic Gases Tons/Yr: .7590876236576491901  
Carbon Monoxide Emissions Tons/Yr: .0015575  
NOX - Oxides of Nitrogen Tons/Yr: .005785  
SOX - Oxides of Sulphur Tons/Yr: .0000267  
Particulate Matter Tons/Yr: .057326551304  
Part. Matter 10 Micrometers and Smlr Tons/Yr: .0516105836736

Name: BEHR PROCESS CORP  
Address: 1603 W ALTON AV  
City,State,Zip: SANTA ANA, CA 92704  
Year: 2009  
County Code: 30  
Air Basin: SC  
Facility ID: 3361  
Air District Name: SC  
SIC Code: 2851  
Air District Name: SOUTH COAST AQMD  
Community Health Air Pollution Info System: Not reported  
Consolidated Emission Reporting Rule: Not reported  
Total Organic Hydrocarbon Gases Tons/Yr: 0.87348101725067395  
Reactive Organic Gases Tons/Yr: 0.80724435999999999  
Carbon Monoxide Emissions Tons/Yr: 6.8300000000000001E-4  
NOX - Oxides of Nitrogen Tons/Yr: 2.5400000000000002E-3  
SOX - Oxides of Sulphur Tons/Yr: 0.0000117  
Particulate Matter Tons/Yr: 7.5260400000000005E-2  
Part. Matter 10 Micrometers and Smlr Tons/Yr: 6.7741659999999995E-2

Name: BEHR PROCESS CORP  
Address: 1603 W ALTON AV  
City,State,Zip: SANTA ANA, CA 92704  
Year: 2010  
County Code: 30  
Air Basin: SC  
Facility ID: 3361  
Air District Name: SC  
SIC Code: 2851  
Air District Name: SOUTH COAST AQMD  
Community Health Air Pollution Info System: Not reported  
Consolidated Emission Reporting Rule: Not reported  
Total Organic Hydrocarbon Gases Tons/Yr: 0.96980461382984795  
Reactive Organic Gases Tons/Yr: 0.86290456769989399  
Carbon Monoxide Emissions Tons/Yr: 0.00157  
NOX - Oxides of Nitrogen Tons/Yr: 5.8500000000000002E-3  
SOX - Oxides of Sulphur Tons/Yr: 2.0000000000000002E-5  
Particulate Matter Tons/Yr: 8.6790000000000006E-2  
Part. Matter 10 Micrometers and Smlr Tons/Yr: 7.8127500000000003E-2

Name: BEHR PROCESS CORP  
Address: 1603 W ALTON AVE  
City,State,Zip: SANTA ANA, CA 92704

Map ID  
Direction  
Distance  
Elevation

MAP FINDINGS

Site

Database(s)

EDR ID Number  
EPA ID Number

**BEHR PROCESS CORP (Continued)**

**1000351668**

Year: 2016  
County Code: 30  
Air Basin: SC  
Facility ID: 3361  
Air District Name: SC  
SIC Code: 2851  
Air District Name: SOUTH COAST AQMD  
Community Health Air Pollution Info System: Not reported  
Consolidated Emission Reporting Rule: Not reported  
Total Organic Hydrocarbon Gases Tons/Yr: 0.97845435675  
Reactive Organic Gases Tons/Yr: 0.917726  
Carbon Monoxide Emissions Tons/Yr: 0.000782  
NOX - Oxides of Nitrogen Tons/Yr: 0.00291  
SOX - Oxides of Sulphur Tons/Yr: 1.34e-005  
Particulate Matter Tons/Yr: 0.232168  
Part. Matter 10 Micrometers and Smlr Tons/Yr:0.208968

Name: BEHR PROCESS CORP  
Address: 1603 W ALTON AVE  
City,State,Zip: SANTA ANA, CA 92704  
Year: 2017  
County Code: 30  
Air Basin: SC  
Facility ID: 3361  
Air District Name: SC  
SIC Code: 2851  
Air District Name: SOUTH COAST AQMD  
Community Health Air Pollution Info System: Not reported  
Consolidated Emission Reporting Rule: Not reported  
Total Organic Hydrocarbon Gases Tons/Yr: 1.1026320128  
Reactive Organic Gases Tons/Yr: 1.0105139  
Carbon Monoxide Emissions Tons/Yr: 0.00027  
NOX - Oxides of Nitrogen Tons/Yr: 0.001  
SOX - Oxides of Sulphur Tons/Yr: 4.62e-006  
Particulate Matter Tons/Yr: 0.0458078  
Part. Matter 10 Micrometers and Smlr Tons/Yr:0.0412328

**NPDES:**

Name: BEHR PROCESS CORP ALTON  
Address: 1603 W ALTON AVE  
City,State,Zip: SANTA ANA, CA 92704  
Facility Status: Not reported  
NPDES Number: Not reported  
Region: Not reported  
Agency Number: Not reported  
Regulatory Measure ID: Not reported  
Place ID: Not reported  
Order Number: Not reported  
WDID: 8 30I002952  
Regulatory Measure Type: Industrial  
Program Type: Not reported  
Adoption Date Of Regulatory Measure: Not reported  
Effective Date Of Regulatory Measure: Not reported  
Termination Date Of Regulatory Measure: Not reported  
Expiration Date Of Regulatory Measure: Not reported  
Discharge Address: Not reported  
Discharge Name: Not reported

Map ID  
Direction  
Distance  
Elevation

MAP FINDINGS

Site

Database(s)

EDR ID Number  
EPA ID Number

**BEHR PROCESS CORP (Continued)**

**1000351668**

Discharge City: Not reported  
Discharge State: Not reported  
Discharge Zip: Not reported  
Status: Active  
Status Date: 04/02/1992  
Operator Name: Behr Process Corp  
Operator Address: 3500 W Segerstrom Ave  
Operator City: Santa Ana  
Operator State: California  
Operator Zip: 92704

**NPDES as of 03/2018:**

NPDES Number: Not reported  
Status: Not reported  
Agency Number: Not reported  
Region: 8  
Regulatory Measure ID: 208329  
Order Number: Not reported  
Regulatory Measure Type: Industrial  
Place ID: Not reported  
WDID: 8 30I002952  
Program Type: Not reported  
Adoption Date Of Regulatory Measure: Not reported  
Effective Date Of Regulatory Measure: Not reported  
Expiration Date Of Regulatory Measure: Not reported  
Termination Date Of Regulatory Measure: Not reported  
Discharge Name: Not reported  
Discharge Address: Not reported  
Discharge City: Not reported  
Discharge State: Not reported  
Discharge Zip: Not reported  
Received Date: 05/09/2008  
Processed Date: 04/02/1992  
Status: Active  
Status Date: 04/02/1992  
Place Size: 91476  
Place Size Unit: SqFt  
Contact: Greg Brod  
Contact Title: Plant Manager  
Contact Phone: 714-545-7101  
Contact Phone Ext: 2319  
Contact Email: gbrod@behr.com  
Operator Name: Behr Process Corp  
Operator Address: 3500 W Segerstrom Ave  
Operator City: Santa Ana  
Operator State: California  
Operator Zip: 92704  
Operator Contact: Greg Brod  
Operator Contact Title: Plant Manager  
Operator Contact Phone: 714-545-7101  
Operator Contact Phone Ext: 2319  
Operator Contact Email: gbrod@behr.com  
Operator Type: Private Business  
Developer: Not reported  
Developer Address: Not reported  
Developer City: Not reported  
Developer State: California  
Developer Zip: Not reported

Map ID  
Direction  
Distance  
Elevation

MAP FINDINGS

Site

Database(s)

EDR ID Number  
EPA ID Number

**BEHR PROCESS CORP (Continued)**

**1000351668**

Developer Contact:	Not reported
Developer Contact Title:	Not reported
Constype Linear Utility Ind:	Not reported
Emergency Phone:	714-545-7101
Emergency Phone Ext:	2319
Constype Above Ground Ind:	Not reported
Constype Below Ground Ind:	Not reported
Constype Cable Line Ind:	Not reported
Constype Comm Line Ind:	Not reported
Constype Commercial Ind:	Not reported
Constype Electrical Line Ind:	Not reported
Constype Gas Line Ind:	Not reported
Constype Industrial Ind:	Not reported
Constype Other Description:	Not reported
Constype Other Ind:	Not reported
Constype Recons Ind:	Not reported
Constype Residential Ind:	Not reported
Constype Transport Ind:	Not reported
Constype Utility Description:	Not reported
Constype Utility Ind:	Not reported
Constype Water Sewer Ind:	Not reported
Dir Discharge Uswater Ind:	N
Receiving Water Name:	Pacific Ocean
Certifier:	Sheila Manalang
Certifier Title:	Plant Manager
Certification Date:	01-JUL-15
Primary Sic:	2851-Paints, Varnishes, Lacquers, Enamels, and Allied Products
Secondary Sic:	Not reported
Tertiary Sic:	Not reported
NPDES Number:	CAS000001
Status:	Active
Agency Number:	0
Region:	8
Regulatory Measure ID:	208329
Order Number:	97-03-DWQ
Regulatory Measure Type:	Enrollee
Place ID:	Not reported
WDID:	8 301002952
Program Type:	Industrial
Adoption Date Of Regulatory Measure:	Not reported
Effective Date Of Regulatory Measure:	04/02/1992
Expiration Date Of Regulatory Measure:	Not reported
Termination Date Of Regulatory Measure:	Not reported
Discharge Name:	Behr Process Corp
Discharge Address:	3500 W Segerstrom Ave
Discharge City:	Santa Ana
Discharge State:	California
Discharge Zip:	92704
Received Date:	Not reported
Processed Date:	Not reported
Status:	Not reported
Status Date:	Not reported
Place Size:	Not reported
Place Size Unit:	Not reported
Contact:	Not reported
Contact Title:	Not reported



Map ID  
Direction  
Distance  
Elevation

MAP FINDINGS

Site

Database(s)

EDR ID Number  
EPA ID Number

**BEHR PROCESS CORP (Continued)**

**1000351668**

Contact Phone:	Not reported
Contact Phone Ext:	Not reported
Contact Email:	Not reported
Operator Name:	Not reported
Operator Address:	Not reported
Operator City:	Not reported
Operator State:	Not reported
Operator Zip:	Not reported
Operator Contact:	Not reported
Operator Contact Title:	Not reported
Operator Contact Phone:	Not reported
Operator Contact Phone Ext:	Not reported
Operator Contact Email:	Not reported
Operator Type:	Not reported
Developer:	Not reported
Developer Address:	Not reported
Developer City:	Not reported
Developer State:	Not reported
Developer Zip:	Not reported
Developer Contact:	Not reported
Developer Contact Title:	Not reported
Constype Linear Utility Ind:	Not reported
Emergency Phone:	Not reported
Emergency Phone Ext:	Not reported
Constype Above Ground Ind:	Not reported
Constype Below Ground Ind:	Not reported
Constype Cable Line Ind:	Not reported
Constype Comm Line Ind:	Not reported
Constype Commercial Ind:	Not reported
Constype Electrical Line Ind:	Not reported
Constype Gas Line Ind:	Not reported
Constype Industrial Ind:	Not reported
Constype Other Description:	Not reported
Constype Other Ind:	Not reported
Constype Recons Ind:	Not reported
Constype Residential Ind:	Not reported
Constype Transport Ind:	Not reported
Constype Utility Description:	Not reported
Constype Utility Ind:	Not reported
Constype Water Sewer Ind:	Not reported
Dir Discharge Uswater Ind:	Not reported
Receiving Water Name:	Not reported
Certifier:	Not reported
Certifier Title:	Not reported
Certification Date:	Not reported
Primary Sic:	Not reported
Secondary Sic:	Not reported
Tertiary Sic:	Not reported

Name:	BEHR PROCESS CORP ALTON
Address:	1603 W ALTON AVE
City,State,Zip:	SANTA ANA, CA 92704
Facility Status:	Active
NPDES Number:	CAS000001
Region:	8
Agency Number:	0

Map ID  
Direction  
Distance  
Elevation

MAP FINDINGS

Site

Database(s)

EDR ID Number  
EPA ID Number

**BEHR PROCESS CORP (Continued)**

**1000351668**

Regulatory Measure ID: 208329  
Place ID: Not reported  
Order Number: 97-03-DWQ  
WDID: 8 30I002952  
Regulatory Measure Type: Enrollee  
Program Type: Industrial  
Adoption Date Of Regulatory Measure: Not reported  
Effective Date Of Regulatory Measure: 04/02/1992  
Termination Date Of Regulatory Measure: Not reported  
Expiration Date Of Regulatory Measure: Not reported  
Discharge Address: 3500 W Segerstrom Ave  
Discharge Name: Behr Process Corp  
Discharge City: Santa Ana  
Discharge State: California  
Discharge Zip: 92704  
Status: Not reported  
Status Date: Not reported  
Operator Name: Not reported  
Operator Address: Not reported  
Operator City: Not reported  
Operator State: Not reported  
Operator Zip: Not reported

NPDES as of 03/2018:

NPDES Number: Not reported  
Status: Not reported  
Agency Number: Not reported  
Region: 8  
Regulatory Measure ID: 208329  
Order Number: Not reported  
Regulatory Measure Type: Industrial  
Place ID: Not reported  
WDID: 8 30I002952  
Program Type: Not reported  
Adoption Date Of Regulatory Measure: Not reported  
Effective Date Of Regulatory Measure: Not reported  
Expiration Date Of Regulatory Measure: Not reported  
Termination Date Of Regulatory Measure: Not reported  
Discharge Name: Not reported  
Discharge Address: Not reported  
Discharge City: Not reported  
Discharge State: Not reported  
Discharge Zip: Not reported  
Received Date: 05/09/2008  
Processed Date: 04/02/1992  
Status: Active  
Status Date: 04/02/1992  
Place Size: 91476  
Place Size Unit: SqFt  
Contact: Greg Brod  
Contact Title: Plant Manager  
Contact Phone: 714-545-7101  
Contact Phone Ext: 2319  
Contact Email: gbrod@behr.com  
Operator Name: Behr Process Corp  
Operator Address: 3500 W Segerstrom Ave  
Operator City: Santa Ana  
Operator State: California

Map ID  
Direction  
Distance  
Elevation

MAP FINDINGS

Site

Database(s)

EDR ID Number  
EPA ID Number

**BEHR PROCESS CORP (Continued)**

**1000351668**

Operator Zip: 92704  
Operator Contact: Greg Brod  
Operator Contact Title: Plant Manager  
Operator Contact Phone: 714-545-7101  
Operator Contact Phone Ext: 2319  
Operator Contact Email: gbrod@behr.com  
Operator Type: Private Business  
Developer: Not reported  
Developer Address: Not reported  
Developer City: Not reported  
Developer State: California  
Developer Zip: Not reported  
Developer Contact: Not reported  
Developer Contact Title: Not reported  
Constype Linear Utility Ind: Not reported  
Emergency Phone: 714-545-7101  
Emergency Phone Ext: 2319  
Constype Above Ground Ind: Not reported  
Constype Below Ground Ind: Not reported  
Constype Cable Line Ind: Not reported  
Constype Comm Line Ind: Not reported  
Constype Commercial Ind: Not reported  
Constype Electrical Line Ind: Not reported  
Constype Gas Line Ind: Not reported  
Constype Industrial Ind: Not reported  
Constype Other Description: Not reported  
Constype Other Ind: Not reported  
Constype Recons Ind: Not reported  
Constype Residential Ind: Not reported  
Constype Transport Ind: Not reported  
Constype Utility Description: Not reported  
Constype Utility Ind: Not reported  
Constype Water Sewer Ind: Not reported  
Dir Discharge Uswater Ind: N  
Receiving Water Name: Pacific Ocean  
Certifier: Sheila Manalang  
Certifier Title: Plant Manager  
Certification Date: 01-JUL-15  
Primary Sic: 2851-Paints, Varnishes, Lacquers, Enamels, and Allied Products  
Secondary Sic: Not reported  
Tertiary Sic: Not reported  
  
NPDES Number: CAS000001  
Status: Active  
Agency Number: 0  
Region: 8  
Regulatory Measure ID: 208329  
Order Number: 97-03-DWQ  
Regulatory Measure Type: Enrollee  
Place ID: Not reported  
WDID: 8 301002952  
Program Type: Industrial  
Adoption Date Of Regulatory Measure: Not reported  
Effective Date Of Regulatory Measure: 04/02/1992  
Expiration Date Of Regulatory Measure: Not reported  
Termination Date Of Regulatory Measure: Not reported  
Discharge Name: Behr Process Corp

Map ID  
Direction  
Distance  
Elevation

MAP FINDINGS

Site

Database(s)

EDR ID Number  
EPA ID Number

**BEHR PROCESS CORP (Continued)**

**1000351668**

Discharge Address:	3500 W Segerstrom Ave
Discharge City:	Santa Ana
Discharge State:	California
Discharge Zip:	92704
Received Date:	Not reported
Processed Date:	Not reported
Status:	Not reported
Status Date:	Not reported
Place Size:	Not reported
Place Size Unit:	Not reported
Contact:	Not reported
Contact Title:	Not reported
Contact Phone:	Not reported
Contact Phone Ext:	Not reported
Contact Email:	Not reported
Operator Name:	Not reported
Operator Address:	Not reported
Operator City:	Not reported
Operator State:	Not reported
Operator Zip:	Not reported
Operator Contact:	Not reported
Operator Contact Title:	Not reported
Operator Contact Phone:	Not reported
Operator Contact Phone Ext:	Not reported
Operator Contact Email:	Not reported
Operator Type:	Not reported
Developer:	Not reported
Developer Address:	Not reported
Developer City:	Not reported
Developer State:	Not reported
Developer Zip:	Not reported
Developer Contact:	Not reported
Developer Contact Title:	Not reported
Constype Linear Utility Ind:	Not reported
Emergency Phone:	Not reported
Emergency Phone Ext:	Not reported
Constype Above Ground Ind:	Not reported
Constype Below Ground Ind:	Not reported
Constype Cable Line Ind:	Not reported
Constype Comm Line Ind:	Not reported
Constype Commercial Ind:	Not reported
Constype Electrical Line Ind:	Not reported
Constype Gas Line Ind:	Not reported
Constype Industrial Ind:	Not reported
Constype Other Description:	Not reported
Constype Other Ind:	Not reported
Constype Recons Ind:	Not reported
Constype Residential Ind:	Not reported
Constype Transport Ind:	Not reported
Constype Utility Description:	Not reported
Constype Utility Ind:	Not reported
Constype Water Sewer Ind:	Not reported
Dir Discharge Uswater Ind:	Not reported
Receiving Water Name:	Not reported
Certifier:	Not reported
Certifier Title:	Not reported
Certification Date:	Not reported

Map ID  
Direction  
Distance  
Elevation

MAP FINDINGS

Site

Database(s)

EDR ID Number  
EPA ID Number

**BEHR PROCESS CORP (Continued)**

**1000351668**

Primary Sic: Not reported  
Secondary Sic: Not reported  
Tertiary Sic: Not reported

**WDS:**

Name: BEHR PROCESS CORP ALTON FACIL  
Address: 1603 W ALTON  
City: SANTA ANA  
Facility ID: Santa Ana River 30I002952  
Facility Type: Industrial - Facility that treats and/or disposes of liquid or semisolid wastes from any servicing, producing, manufacturing or processing operation of whatever nature, including mining, gravel washing, geothermal operations, air conditioning, ship building and repairing, oil production, storage and disposal operations, water pumping.  
Facility Status: Active - Any facility with a continuous or seasonal discharge that is under Waste Discharge Requirements.  
NPDES Number: CAS000001 The 1st 2 characters designate the state. The remaining 7 are assigned by the Regional Board  
Subregion: 8  
Facility Telephone: Not reported  
Facility Contact: Not reported  
Agency Name: BEHR PROCESS CORPORATION  
Agency Address: 3400 W SEGERSTROM  
Agency City,St,Zip: SANTA ANA 92704  
Agency Contact: MICHAEL V BUTLER  
Agency Telephone: 714547101  
Agency Type: Private  
SIC Code: 0  
SIC Code 2: Not reported  
Primary Waste Type: Not reported  
Primary Waste: Not reported  
Waste Type2: Not reported  
Waste2: Not reported  
Primary Waste Type: Not reported  
Secondary Waste: Not reported  
Secondary Waste Type: Not reported  
Design Flow: 0  
Baseline Flow: 0  
Reclamation: Not reported  
POTW: Not reported  
Treat To Water: Minor Threat to Water Quality. A violation of a regional board order should cause a relatively minor impairment of beneficial uses compared to a major or minor threat. Not: All nurds without a TTWQ will be considered a minor threat to water quality unless coded at a higher Level. A Zero (0) may be used to code those NURDS that are found to represent no threat to water quality.  
Complexity: Category C - Facilities having no waste treatment systems, such as cooling water dischargers or those who must comply through best management practices, facilities with passive waste treatment and disposal systems, such as septic systems with subsurface disposal, or dischargers having waste storage systems with land disposal such as dairy waste ponds.

**CIWQS:**

Map ID  
Direction  
Distance  
Elevation

MAP FINDINGS

Site

Database(s)

EDR ID Number  
EPA ID Number

**BEHR PROCESS CORP (Continued)**

**1000351668**

Name: BEHR PROCESS CORP ALTON  
Address: 1603 W ALTON AVE  
City,State,Zip: SANTA ANA, CA 92704  
Agency: Behr Process Corp  
Agency Address: 3500 W Segerstrom Ave, Santa Ana, CA 92704  
Place/Project Type: Industrial - Paints, Varnishes, Lacquers, Enamels, and Allied Products  
SIC/NAICS: 2851  
Region: 8  
Program: INDSTW  
Regulatory Measure Status: Active  
Regulatory Measure Type: Storm water industrial  
Order Number: 2014-0057-DWQ  
WDID: 8 30I002952  
NPDES Number: CAS000001  
Adoption Date: Not reported  
Effective Date: 04/02/1992  
Termination Date: Not reported  
Expiration/Review Date: Not reported  
Design Flow: Not reported  
Major/Minor: Not reported  
Complexity: Not reported  
TTWQ: Not reported  
Enforcement Actions within 5 years: 0  
Violations within 5 years: 0  
Latitude: 33.70366  
Longitude: -117.88998

**CERS:**

Name: BEHR PROCESS CORP - ALTON  
Address: 1603 W ALTON AVE  
City,State,Zip: SANTA ANA, CA 92704  
Site ID: 11575  
CERS ID: 92704BHRPR1603W  
CERS Description: Toxic Release Inventory

**Violations:**

Site ID: 11575  
Site Name: BEHR PROCESS CORP - ALTON  
Violation Date: 07-08-2002  
Citation: 2014-0057-DWQ - Industrial General Permit  
Violation Description: SW - Deficient BMP Implementation  
Violation Notes: A spill of 1000 gallons of "Concrete etch and rust remover" to private and public storm drain system. Reportedly 600 gallons were recovered. No report to OES, RWQCB or any agency until 08/13/2002  
Violation Division: Water Boards  
Violation Program: INDSTW  
Violation Source: SMARTS

Site ID: 11575  
Site Name: BEHR PROCESS CORP - ALTON  
Violation Date: 02-08-2001  
Citation: 2014-0057-DWQ - Industrial General Permit  
Violation Description: SW - Deficient BMP Implementation  
Violation Notes: Pumping out retained storm water without sampling. Broken containment wall around "Finished Product" area. Oil and condensate leaking from compressor. Poor housekeeping  
Violation Division: Water Boards

Map ID  
Direction  
Distance  
Elevation

MAP FINDINGS

Site

Database(s)

EDR ID Number  
EPA ID Number

**BEHR PROCESS CORP (Continued)**

**1000351668**

Violation Program: INDSTW  
Violation Source: SMARTS

Evaluation:  
Eval General Type: Complaint Inspection  
Eval Date: 04-25-2001  
Violations Found: No  
Eval Type: Industrial Storm Water Complaint Inspection  
Eval Notes: Inspection was a result of telephone complaint from Phil Boukather, owner of the property next to Behr. His complaint was of black water, staining and odor in the v-ditch along the front of his property from Behr. Photos were taken of the water. However, problem appears to be from stagnation. Water sits in channel rather than flowing offsite. Not possible to determine source of water. Will telephone Mr. Boukather to inform him of findings.

Eval Division: Water Boards  
Eval Program: INDSTW  
Eval Source: SMARTS

Eval General Type: Complaint Inspection  
Eval Date: 07-29-2002  
Violations Found: No  
Eval Type: Industrial Storm Water Complaint Inspection  
Eval Notes: Complaint was of acid spilled in gutters and swales approx. two weeks prior. On arriving at the facility took several photos of the staining and etching of the gutter and swale from the edge of the facility to the flood control channel. First contacted Tony, and then Paul Phan. Tony and Paul explained that a spill of product # 991 had occurred. The product is used to etch and remove stains from concrete. It contains approximately 35% phosphoric acid at glycol ether and "Triton x-100.". They explained it happened over a weekend approx. two weeks prior (possibly the 13-15th of July). Paul detected the spill as he was first to arrive in the morning. The process tank valve had been left open and approx. 1000 gallons were lost according to the internal report. Of this supposedly 600 gallons were trapped in the clarifier. The residual in the swales and in the clarifier was pumped into tanks and taken back to the facility according to the report. No outside agencies were contacted according to Mike Butler on 7/30/02. There was evidence of etching and residual staining from the site to the flood control channel. Staff notified the city and county PFRD on 7/30/02. The PFRD is sending records of 6 prior spill events.

Eval Division: Water Boards  
Eval Program: INDSTW  
Eval Source: SMARTS

Eval General Type: Compliance Evaluation Inspection  
Eval Date: 02-08-2001  
Violations Found: No  
Eval Type: Industrial Storm Water Compliance Evaluation  
Eval Notes: Inspected secondary containment along east side of site. There are twelve 13,000 gallon containers in secondary containment located there. Containment appears adequate and is approx. 7' X 30' X 60'. Inspected the can crusher area. Cans are dried before crushing, but evidence of paint on crusher. Photos were taken throughout the facility. The secondary containment of the "pourback of finished" product tanks needs repair and/or improvement. It appears the wall was cracked by contact with a forklift, and is scheduled to be repaired.

Map ID  
Direction  
Distance  
Elevation

MAP FINDINGS

Site

Database(s)

EDR ID Number  
EPA ID Number

**BEHR PROCESS CORP (Continued)**

**1000351668**

Behr staff was not clear where a storm drain in the middle of the production area leads to. Inspected where rail cars bring in mineral spirits. Rail cars are used for temporary storage. Asked personnel to clean up dust around baghouse area and clean around compressor area. Groundwater monitoring well was observed by front office door. Facility staff stated there are four monitoring wells on site. Motor oil and a few dried stains observed on loading platform on south side of site outside of fence. Will telephone Greg Brod to discuss secondary containment repairs.

Eval Division: Water Boards  
Eval Program: INDSTW  
Eval Source: SMARTS

Eval General Type: Complaint Inspection  
Eval Date: 01-31-2001  
Violations Found: No  
Eval Type: Industrial Storm Water Complaint Inspection  
Eval Notes:

Response to complaint of paint in water being put in storm drains from loading docks. Complaint was from Phil Bocather at (949) 854-3760. Inspection was at 1:05pm, Weather conditions dry. Greg Brod explained the process by which he pumps storm water out of loading docks. He uses a filter to remove any large objects. I explained the requirement of the permit to sample any collected storm water that is to be discharged. He and Michael Butler said they would sample any water before it is discharged. Will make follow up call to Phil Bocather. Note - photos were taken - fire sprinklers had just been flushed and rust stains were in the street gutters.

Eval Division: Water Boards  
Eval Program: INDSTW  
Eval Source: SMARTS

**Enforcement Action:**

Site ID: 11575  
Site Name: BEHR PROCESS CORP - ALTON  
Site Address: 1603 W Alton Ave  
Site City: Santa Ana  
Site Zip: 92704  
Enf Action Date: 02-14-2001  
Enf Action Type: Notice of Violation  
Enf Action Description: Notice of Violation  
Enf Action Notes:

NOV for linked violation 2765. Pumping contained water with no sampling. Broken containment wall. Oil from compressor. Poor Housekeeping.

Enf Action Division: Water Boards  
Enf Action Program: INDSTW  
Enf Action Source: SMARTS

Site ID: 11575  
Site Name: BEHR PROCESS CORP - ALTON  
Site Address: 1603 W Alton Ave  
Site City: Santa Ana  
Site Zip: 92704  
Enf Action Date: 08-27-2002  
Enf Action Type: Industrial Storm Water Enforcement  
Enf Action Description: Industrial Storm Water Enforcement  
Enf Action Notes:

A spill of 1000 gallons of "Concrete etch and rust remover" to private and public storm drains. 50% by weight phosphoric acid. 600 gallons



Map ID  
Direction  
Distance  
Elevation

MAP FINDINGS

Site

Database(s)

EDR ID Number  
EPA ID Number

**BEHR PROCESS CORP (Continued)**

**1000351668**

recovered. No report to OES, RWQCB until 8/13/2002  
Enf Action Division: Water Boards  
Enf Action Program: INDSTW  
Enf Action Source: SMARTS

Affiliation:

Affiliation Type Desc: Company Official  
Entity Name: Jon Kuch  
Entity Title: Environmental Manager  
Affiliation Address: 3001 SOUTH YALE STREET  
Affiliation City: SANTA ANA  
Affiliation State: CA  
Affiliation Country: Not reported  
Affiliation Zip: 92704  
Affiliation Phone: Not reported

Affiliation Type Desc: Owner/Operator  
Entity Name: Behr Process Corp  
Entity Title: Operator  
Affiliation Address: 3500 W Segerstrom Ave  
Affiliation City: Santa Ana  
Affiliation State: CA  
Affiliation Country: Not reported  
Affiliation Zip: 92704  
Affiliation Phone: Not reported

Affiliation Type Desc: Parent Company  
Entity Name: MASCO CORP  
Entity Title: Not reported  
Affiliation Address: 3001 SOUTH YALE STREET  
Affiliation City: SANTA ANA  
Affiliation State: CA  
Affiliation Country: Not reported  
Affiliation Zip: 92704  
Affiliation Phone: Not reported

Affiliation Type Desc: Technical Contact  
Entity Name: JON KUCH  
Entity Title: Not reported  
Affiliation Address: 3001 SOUTH YALE STREET  
Affiliation City: SANTA ANA  
Affiliation State: CA  
Affiliation Country: Not reported  
Affiliation Zip: 92704  
Affiliation Phone: 7145457101

Affiliation Type Desc: Public Contact  
Entity Name: MIKE BUTLER  
Entity Title: Not reported  
Affiliation Address: 3001 SOUTH YALE STREET  
Affiliation City: SANTA ANA  
Affiliation State: CA  
Affiliation Country: Not reported  
Affiliation Zip: 92704  
Affiliation Phone: 7145457101

Map ID  
Direction  
Distance  
Elevation

MAP FINDINGS

Site

Database(s)

EDR ID Number  
EPA ID Number

**BEHR PROCESS CORP (Continued)**

**1000351668**

Name: BEHR PROCESS CORPORATION  
Address: 1603 W ALTON AVE  
City,State,Zip: SANTA ANA, CA 92704  
Site ID: 98010  
CERS ID: 10153253  
CERS Description: Chemical Storage Facilities

Violations:

Site ID: 98010  
Site Name: BEHR PROCESS CORPORATION  
Violation Date: 11-04-2016  
Citation: HSC 6.67 25270.4.5(a) - California Health and Safety Code, Chapter 6.67, Section(s) 25270.4.5(a)  
Violation Description: Failure to comply with one or more of the following requirements: 1. Have record of inspections and integrity tests signed by the appropriate supervisor or inspector. 2. Keep written procedures and records of inspections and integrity tests for at least three years. 3. Keep comparison records.  
Violation Notes: Returned to compliance on 11/07/2016. No monthly inspection records were available for review. Immediately begin documenting your monthly inspections of the tanks, secondary containment and loading areas. Provide a copy of your documentation to this agency.  
Violation Division: Orange County Environmental Health  
Violation Program: APSA  
Violation Source: CERS

Evaluation:

Eval General Type: Other/Unknown  
Eval Date: 01-21-2014  
Violations Found: No  
Eval Type: Other, not routine, done by local agency  
Eval Notes: Called to set the SPCC inspection date/time. Left VM with David Huettnner.  
Eval Division: Orange County Environmental Health  
Eval Program: APSA  
Eval Source: CERS

Eval General Type: Other/Unknown  
Eval Date: 03-08-2016  
Violations Found: No  
Eval Type: Other, not routine, done by local agency  
Eval Notes: Read/review 2016 HMBEP. No changes from 2015 HMBEP. Accepted.  
Eval Division: Orange County Environmental Health  
Eval Program: HMRRP  
Eval Source: CERS

Eval General Type: Compliance Evaluation Inspection  
Eval Date: 05-01-2009  
Violations Found: No  
Eval Type: Routine done by local agency  
Eval Notes: Inspector Name: Orange CUPA  
Eval Division: Orange County Environmental Health  
Eval Program: HWLQG  
Eval Source: CERS

Eval General Type: Compliance Evaluation Inspection  
Eval Date: 06-14-2011

Map ID  
Direction  
Distance  
Elevation

MAP FINDINGS

Site

Database(s)

EDR ID Number  
EPA ID Number

**BEHR PROCESS CORP (Continued)**

**1000351668**

Violations Found: No  
Eval Type: Routine done by local agency  
Eval Notes: Inspector Name: Dave Dixon  
Eval Division: Orange County Environmental Health  
Eval Program: HWLQG  
Eval Source: CERS

Eval General Type: Compliance Evaluation Inspection  
Eval Date: 11-04-2016  
Violations Found: Yes  
Eval Type: Routine done by local agency  
Eval Notes: On site for a routine Spill Prevention Control and Countermeasure (SPCC) inspection. Facility is a Non-qualified Aboveground Petroleum Storage Act (APSA) site. Obtained consent to inspect from Dan Klobucher (Safety Superintendent) and Jon Kuch (Environmental Manager). This facility is a paint manufacturing business with above ground storage of over 10,000 gallons of petroleum product. The following areas are subject to SPCC: Tank farm A/largest container = 13,000 gallons/42,000 gallons of secondary containment. Tank farm B/largest container = 10,000 gallons/14,000 gallons of secondary containment. Tank farm C/largest container = 3,000 gallons/20,000 gallons of secondary containment. Tank farm D/largest container = 4,000 gallons/6,900 gallons of secondary containment. Railroad loading area/largest container = 30,000 gallons/ 42,000 gallons of secondary containment. Unloading truck area (facility containment/largest container = 19,000 gallons/ 20,000 [Truncated]

Eval Division: Orange County Environmental Health  
Eval Program: APSA  
Eval Source: CERS

Eval General Type: Compliance Evaluation Inspection  
Eval Date: 06-20-2016  
Violations Found: No  
Eval Type: Routine done by local agency  
Eval Notes: INSPECTOR COMMENTS On site for routine hazardous waste inspection. Consent to enter and inspect was given by Dan Klobucher. Observed the facility and inspected hazardous waste storage. The containers are stored closed and properly labeled. No evidence of hazardous waste spillage or runoff was observed. Manifests and emergency plan are available for review.

Eval Division: Orange County Environmental Health  
Eval Program: HW  
Eval Source: CERS

Eval General Type: Other/Unknown  
Eval Date: 11-07-2016  
Violations Found: No  
Eval Type: Other, not routine, done by local agency  
Eval Notes: Received and reviewed copies of monthly Spill Prevention, Control and Countermeasure (SPCC) inspections. Violation I258 has been abated. Copies of this report was emailed to Dan Klobucher, Safety Superintendent and Jon Kuch, Environmental Manager.

Eval Division: Orange County Environmental Health  
Eval Program: APSA  
Eval Source: CERS

Eval General Type: Other/Unknown

Map ID  
Direction  
Distance  
Elevation

MAP FINDINGS

Site

Database(s)

EDR ID Number  
EPA ID Number

**BEHR PROCESS CORP (Continued)**

**1000351668**

Eval Date: 12-30-2013  
Violations Found: No  
Eval Type: Other, not routine, done by local agency  
Eval Notes: Received the 2014 TFS. Lists 163,000 gallons. TFS to file.  
Eval Division: Orange County Environmental Health  
Eval Program: APSA  
Eval Source: CERS

Eval General Type: Other/Unknown  
Eval Date: 01-02-2015  
Violations Found: No  
Eval Type: Other, not routine, done by local agency  
Eval Notes: Received the 2015 ASPT "tank facility statement". 163,000 gallons of petroleum on site. Copy to file.  
Eval Division: Orange County Environmental Health  
Eval Program: APSA  
Eval Source: CERS

Eval General Type: Compliance Evaluation Inspection  
Eval Date: 01-27-2014  
Violations Found: No  
Eval Type: Routine done by local agency  
Eval Notes: On site for the triennial Spill Prevention Control and Countermeasure (SPCC) inspection. Permission to inspect granted by Behr/Kuch. The current SPCC was on site and reviewed. SPCC reported 4-2009. The SPCC needs to be reviewed for completeness and re certified before 5-2014. The facility is a paint manufacturing business. It has the following areas subject to SPCC: Tank farm A/largest container = 13,000 gallons/42,000 gallons of secondary containment. Tank farm B/largest container = 10,000 gallons/14,000 gallons of secondary containment. Tank farm C/largest container = 3,000 gallons/20,000 gallons of secondary containment. Tank farm D/largest container = 4,000 gallons/6,900 gallons of secondary containment. Railroad loading area/largest container = 30,000 gallons/ 42,000 gallons of secondary containment. Unloading truck area (facility containment/largest container = 19,000 gallons/ 20,000 gallons of secondary containment. Monthly visual inspection logs in [Truncated]  
Eval Division: Orange County Environmental Health  
Eval Program: APSA  
Eval Source: CERS

Eval General Type: Other/Unknown  
Eval Date: 03-04-2015  
Violations Found: No  
Eval Type: Other, not routine, done by local agency  
Eval Notes: Read/reviewed 2015 HMBEP in E-submit. Accepted. \*\*NOTE\*\* As long as the maps have accurate information, they can stay. If they are inaccurate, please delete and update/re submit with accurate maps.  
Eval Division: Orange County Environmental Health  
Eval Program: HMRRP  
Eval Source: CERS

Eval General Type: Other/Unknown  
Eval Date: 06-05-2017  
Violations Found: No  
Eval Type: Other, not routine, done by local agency  
Eval Notes: HMBEP Submission reviewed and

Map ID  
Direction  
Distance  
Elevation

MAP FINDINGS

Site

Database(s)

EDR ID Number  
EPA ID Number

**BEHR PROCESS CORP (Continued)**

**1000351668**

Eval Division: Orange County Environmental Health  
Eval Program: HMRRP  
Eval Source: CERS

Eval General Type: Compliance Evaluation Inspection  
Eval Date: 06-16-2010  
Violations Found: No  
Eval Type: Routine done by local agency  
Eval Notes: Inspector Name: Dave Dixon  
Eval Division: Orange County Environmental Health  
Eval Program: HWLQG  
Eval Source: CERS

Eval General Type: Compliance Evaluation Inspection  
Eval Date: 06-16-2010  
Violations Found: No  
Eval Type: Routine done by local agency  
Eval Notes: Inspector Name: Dave Dixon  
Eval Division: Orange County Environmental Health  
Eval Program: HWRecycler  
Eval Source: CERS

Eval General Type: Compliance Evaluation Inspection  
Eval Date: 06-19-2012  
Violations Found: No  
Eval Type: Routine done by local agency  
Eval Notes: Not reported  
Eval Division: Orange County Environmental Health  
Eval Program: HWLQG  
Eval Source: CERS

Eval General Type: Compliance Evaluation Inspection  
Eval Date: 06-20-2019  
Violations Found: No  
Eval Type: Routine done by local agency  
Eval Notes: INSPECTOR COMMENTS Facility inspection conducted with Jon Kuch of Behr Process Corporation. Chemicals observed on this date match the CERS submission on 2/28/19. Reviewed BEP and the site map with the business. Reminder: Please re-certify your HMBP on or before March 1 at [www.cers.caiepa.ca.gov](http://www.cers.caiepa.ca.gov) No violation observed on this date.

Eval Division: Orange County Environmental Health  
Eval Program: HMRRP  
Eval Source: CERS

Eval General Type: Compliance Evaluation Inspection  
Eval Date: 06-20-2019  
Violations Found: No  
Eval Type: Routine done by local agency  
Eval Notes: INSPECTOR COMMENTS The facility inspection was conducted with Jon Kuch of Behr Process Corporation. Walked the interior and exterior of the facility to inspect the hazardous waste storage area and dumpster. Observed hazardous waste management practices and documentation including training records, manifests and contingency plan. No violation observed on this date.

Eval Division: Orange County Environmental Health  
Eval Program: HW  
Eval Source: CERS

Map ID  
Direction  
Distance  
Elevation

MAP FINDINGS

Site

Database(s)

EDR ID Number  
EPA ID Number

**BEHR PROCESS CORP (Continued)**

**1000351668**

Eval General Type: Other/Unknown  
Eval Date: 07-11-2014  
Violations Found: No  
Eval Type: Other, not routine, done by local agency  
Eval Notes: Read/reviewed HMBEP re submit in E-submit. Accepted.  
Eval Division: Orange County Environmental Health  
Eval Program: HMRRP  
Eval Source: CERS

Eval General Type: Compliance Evaluation Inspection  
Eval Date: 11-04-2016  
Violations Found: No  
Eval Type: Routine done by local agency  
Eval Notes: INSPECTOR COMMENTS On site with Terry Carrier for routine hazardous materials and business emergency plan inspection. The inspection was conducted with Jon Kuch and Dan Klobucher. Observed the facility and inspected hazardous materials storage. The following materials were observed on site but have not been disclosed electronically. Please update the chemical inventory online: - #1004 DOW 7 - #2034 Lecithin Natural - #4001 Diafil 525 - #6088 Velate 368 - #6603 Ethylene Glycol - #8202 Meko #2 - #0599 Acematt HK 450 - #0646 Silres 86A - #0649 EPS 2293 - #0672 Avanse ST-410 - #0673 Encor DT 211 - #0824 Rhodoline OTE-500 - #0890 Encore 652 - #0892,0893 Sil-Co-Sil 106 - #0931 Oxy-Coat 1101 - #0945 Parol 60C - #0946 Calumet 420-460 - #0947 12% Zirconium Hydro-cem - #0955 Geniosil GF 95 The following materials are disclosed in your HMBEP and were not observed on site and, thus, may need to be removed from disclosure: - #0082 Calcium Carboxylate [Truncated]  
Eval Division: Orange County Environmental Health  
Eval Program: HMRRP  
Eval Source: CERS

Eval General Type: Other/Unknown  
Eval Date: 01-23-2014  
Violations Found: No  
Eval Type: Other, not routine, done by local agency  
Eval Notes: Behr/Kooch called back. Set SPCC inspection for 1-27-14/0900.  
Eval Division: Orange County Environmental Health  
Eval Program: APSA  
Eval Source: CERS

Eval General Type: Compliance Evaluation Inspection  
Eval Date: 06-20-2019  
Violations Found: No  
Eval Type: Routine done by local agency  
Eval Notes: INSPECTOR COMMENTS On site for a routine Spill Prevention Control and Countermeasure (SPCC) inspection. Facility is a Non-qualified Aboveground Petroleum Storage Act (APSA) site. Obtained consent to inspect from Dan Klobucher (Safety Superintendent) and Jon Kuch (Environmental Manager). This facility is a paint manufacturing business with above ground storage of over 10,000 gallons of petroleum product. The following areas are subject to SPCC: Tank farm A/largest container = 13,000 gallons/42,000 gallons of secondary containment. Tank farm B/largest container = 10,000 gallons/14,000 gallons of secondary containment. Tank farm C/largest container = 3,000 gallons/20,000 gallons of secondary containment. Tank farm D/largest container = 4,000 gallons/6,900 gallons of secondary containment.

Map ID  
Direction  
Distance  
Elevation

MAP FINDINGS

Site

Database(s)

EDR ID Number  
EPA ID Number

**BEHR PROCESS CORP (Continued)**

**1000351668**

Railroad loading area/largest container = 30,000 gallons/ 42,000 gallons of secondary containment. Unloading truck area (facility containment/largest container = [Truncated])  
Eval Division: Orange County Environmental Health  
Eval Program: APSA  
Eval Source: CERS  
  
Eval General Type: Other/Unknown  
Eval Date: 10-03-2016  
Violations Found: No  
Eval Type: Other, not routine, done by local agency  
Eval Notes: Called and set up inspection date and time with Behr Process Corporation, gathered information, and emailed Bob  
  
Eval Division: Orange County Environmental Health  
Eval Program: HMRRP  
Eval Source: CERS

Coordinates:  
Site ID: 98010  
Facility Name: BEHR PROCESS CORPORATION  
Env Int Type Code: HWG  
Program ID: 10153253  
Coord Name: Not reported  
Ref Point Type Desc: Center of a facility or station.  
Latitude: 33.704490  
Longitude: -117.890570

Affiliation:  
Affiliation Type Desc: CUPA District  
Entity Name: Orange County Env Health  
Entity Title: Not reported  
Affiliation Address: 1241 East Dyer Road Suite 120  
Affiliation City: Santa Ana  
Affiliation State: CA  
Affiliation Country: Not reported  
Affiliation Zip: 92705-5611  
Affiliation Phone: (714) 433-6000

Affiliation Type Desc: Facility Mailing Address  
Entity Name: Mailing Address  
Entity Title: Not reported  
Affiliation Address: 1603 W ALTON ST  
Affiliation City: SANTA ANA  
Affiliation State: CA  
Affiliation Country: Not reported  
Affiliation Zip: 92704  
Affiliation Phone: Not reported

Affiliation Type Desc: Legal Owner  
Entity Name: Masco Corporation  
Entity Title: Not reported  
Affiliation Address: 21001 Van Born Road  
Affiliation City: TAYLOR  
Affiliation State: MI  
Affiliation Country: United States  
Affiliation Zip: 48180

Map ID  
Direction  
Distance  
Elevation

MAP FINDINGS

Site

Database(s)

EDR ID Number  
EPA ID Number

**BEHR PROCESS CORP (Continued)**

**1000351668**

Affiliation Phone: (313) 274-7400

Affiliation Type Desc: Regional Board Caseworker  
Entity Name: CARL BERNHARDT - SANTA ANA RWQCB (REGION 8)  
Entity Title: Not reported  
Affiliation Address: 3737 MAIN STREET, SUITE 500  
Affiliation City: RIVERSIDE  
Affiliation State: CA  
Affiliation Country: Not reported  
Affiliation Zip: Not reported  
Affiliation Phone: 9517824495

Affiliation Type Desc: Document Preparer  
Entity Name: Dave Huettner  
Entity Title: Not reported  
Affiliation Address: Not reported  
Affiliation City: Not reported  
Affiliation State: Not reported  
Affiliation Country: Not reported  
Affiliation Zip: Not reported  
Affiliation Phone: Not reported

Affiliation Type Desc: Environmental Contact  
Entity Name: Jon Kuch  
Entity Title: Not reported  
Affiliation Address: 3001 S. Yale Street  
Affiliation City: Santa Ana  
Affiliation State: CA  
Affiliation Country: Not reported  
Affiliation Zip: 92704  
Affiliation Phone: Not reported

Affiliation Type Desc: Local Agency Caseworker  
Entity Name: CHRISTOPHER CIRAULO - SANTA ANA, CITY OF  
Entity Title: Not reported  
Affiliation Address: 1439 S. BROADWAY  
Affiliation City: SANTA ANA  
Affiliation State: CA  
Affiliation Country: Not reported  
Affiliation Zip: Not reported  
Affiliation Phone: Not reported

Affiliation Type Desc: Operator  
Entity Name: BEHR PROCESS CORPORATION  
Entity Title: Not reported  
Affiliation Address: Not reported  
Affiliation City: Not reported  
Affiliation State: Not reported  
Affiliation Country: Not reported  
Affiliation Zip: Not reported  
Affiliation Phone: (714) 545-7101

Affiliation Type Desc: Identification Signer  
Entity Name: Michael V. Butler  
Entity Title: Director, Environmental and Regulatory Affairs  
Affiliation Address: Not reported  
Affiliation City: Not reported



Map ID  
Direction  
Distance  
Elevation

MAP FINDINGS

Site

Database(s)

EDR ID Number  
EPA ID Number

**BEHR PROCESS CORP (Continued)**

**1000351668**

Affiliation State: Not reported  
Affiliation Country: Not reported  
Affiliation Zip: Not reported  
Affiliation Phone: Not reported

Affiliation Type Desc: Parent Corporation  
Entity Name: BEHR PROCESS CORPORATION  
Entity Title: Not reported  
Affiliation Address: Not reported  
Affiliation City: Not reported  
Affiliation State: Not reported  
Affiliation Country: Not reported  
Affiliation Zip: Not reported  
Affiliation Phone: Not reported

Name: BEHR PROCESS CORPORATION  
Address: 1603 W ALTON AVE  
City,State,Zip: SANTA ANA, CA 92704  
Site ID: 98010  
CERS ID: T0605900601  
CERS Description: Leaking Underground Storage Tank Cleanup Site

Violations:  
Site ID: 98010  
Site Name: BEHR PROCESS CORPORATION  
Violation Date: 11-04-2016  
Citation: HSC 6.67 25270.4.5(a) - California Health and Safety Code, Chapter 6.67, Section(s) 25270.4.5(a)  
Violation Description: Failure to comply with one or more of the following requirements: 1. Have record of inspections and integrity tests signed by the appropriate supervisor or inspector. 2. Keep written procedures and records of inspections and integrity tests for at least three years. 3. Keep comparison records.  
Violation Notes: Returned to compliance on 11/07/2016. No monthly inspection records were available for review. Immediately begin documenting your monthly inspections of the tanks, secondary containment and loading areas. Provide a copy of your documentation to this agency.  
Violation Division: Orange County Environmental Health  
Violation Program: APSA  
Violation Source: CERS

Evaluation:  
Eval General Type: Other/Unknown  
Eval Date: 01-21-2014  
Violations Found: No  
Eval Type: Other, not routine, done by local agency  
Eval Notes: Called to set the SPCC inspection date/time. Left VM with David Huettnr.  
Eval Division: Orange County Environmental Health  
Eval Program: APSA  
Eval Source: CERS

Eval General Type: Other/Unknown  
Eval Date: 03-08-2016  
Violations Found: No  
Eval Type: Other, not routine, done by local agency

Map ID  
Direction  
Distance  
Elevation

MAP FINDINGS

Site

Database(s)

EDR ID Number  
EPA ID Number

**BEHR PROCESS CORP (Continued)**

**1000351668**

Eval Notes: Read/review 2016 HMBEP. No changes from 2015 HMBEP. Accepted.  
Eval Division: Orange County Environmental Health  
Eval Program: HMRRP  
Eval Source: CERS

Eval General Type: Compliance Evaluation Inspection  
Eval Date: 05-01-2009  
Violations Found: No  
Eval Type: Routine done by local agency  
Eval Notes: Inspector Name: Orange CUPA  
Eval Division: Orange County Environmental Health  
Eval Program: HWLQG  
Eval Source: CERS

Eval General Type: Compliance Evaluation Inspection  
Eval Date: 06-14-2011  
Violations Found: No  
Eval Type: Routine done by local agency  
Eval Notes: Inspector Name: Dave Dixon  
Eval Division: Orange County Environmental Health  
Eval Program: HWLQG  
Eval Source: CERS

Eval General Type: Compliance Evaluation Inspection  
Eval Date: 11-04-2016  
Violations Found: Yes  
Eval Type: Routine done by local agency  
Eval Notes: On site for a routine Spill Prevention Control and Countermeasure (SPCC) inspection. Facility is a Non-qualified Aboveground Petroleum Storage Act (APSA) site. Obtained consent to inspect from Dan Klobucher (Safety Superintendant) and Jon Kuch (Environmental Manager). This facility is a paint manufacturing business with above ground storage of over 10,000 gallons of petroleum product. The following areas are subject to SPCC: Tank farm A/largest container = 13,000 gallons/42,000 gallons of secondary containment. Tank farm B/largest container = 10,000 gallons/14,000 gallons of secondary containment. Tank farm C/largest container = 3,000 gallons/20,000 gallons of secondary containment. Tank farm D/largest container = 4,000 gallons/6,900 gallons of secondary containment. Railroad loading area/largest container = 30,000 gallons/ 42,000 gallons of secondary containment. Unloading truck area (facility containment/largest container = 19,000 gallons/ 20,000 [Truncated]  
Eval Division: Orange County Environmental Health  
Eval Program: APSA  
Eval Source: CERS

Eval General Type: Compliance Evaluation Inspection  
Eval Date: 06-20-2016  
Violations Found: No  
Eval Type: Routine done by local agency  
Eval Notes: INSPECTOR COMMENTS On site for routine hazardous waste inspection. Consent to enter and inspect was given by Dan Klobucher. Observed the facility and inspected hazardous waste storage. The containers are stored closed and properly labeled. No evidence of hazardous waste spillage or runoff was observed. Manifests and emergency plan are available for review.  
Eval Division: Orange County Environmental Health

Map ID  
Direction  
Distance  
Elevation

MAP FINDINGS

Site

Database(s)

EDR ID Number  
EPA ID Number

**BEHR PROCESS CORP (Continued)**

**1000351668**

Eval Program: HW  
Eval Source: CERS

Eval General Type: Other/Unknown  
Eval Date: 11-07-2016  
Violations Found: No  
Eval Type: Other, not routine, done by local agency  
Eval Notes: Received and reviewed copies of monthly Spill Prevention, Control and Countermeasure (SPCC) inspections. Violation I258 has been abated. Copies of this report was emailed to Dan Klobucher, Safety Superintendent and Jon Kuch, Environmental Manager.

Eval Division: Orange County Environmental Health  
Eval Program: APSA  
Eval Source: CERS

Eval General Type: Other/Unknown  
Eval Date: 12-30-2013  
Violations Found: No  
Eval Type: Other, not routine, done by local agency  
Eval Notes: Received the 2014 TFS. Lists 163,000 gallons. TFS to file.  
Eval Division: Orange County Environmental Health  
Eval Program: APSA  
Eval Source: CERS

Eval General Type: Other/Unknown  
Eval Date: 01-02-2015  
Violations Found: No  
Eval Type: Other, not routine, done by local agency  
Eval Notes: Received the 2015 ASPT "tank facility statement". 163,000 gallons of petroleum on site. Copy to file.

Eval Division: Orange County Environmental Health  
Eval Program: APSA  
Eval Source: CERS

Eval General Type: Compliance Evaluation Inspection  
Eval Date: 01-27-2014  
Violations Found: No  
Eval Type: Routine done by local agency  
Eval Notes: On site for the triennial Spill Prevention Control and Countermeasure (SPCC) inspection. Permission to inspect granted by Behr/Kuch. The current SPCC was on site and reviewed. SPCC reported 4-2009. The SPCC needs to be reviewed for completeness and re certified before 5-2014. The facility is a paint manufacturing business. It has the following areas subject to SPCC: Tank farm A/largest container = 13,000 gallons/42,000 gallons of secondary containment. Tank farm B/largest container = 10,000 gallons/14,000 gallons of secondary containment. Tank farm C/largest container = 3,000 gallons/20,000 gallons of secondary containment. Tank farm D/largest container = 4,000 gallons/6,900 gallons of secondary containment. Railroad loading area/largest container = 30,000 gallons/ 42,000 gallons of secondary containment. Unloading truck area (facility containment/largest container = 19,000 gallons/ 20,000 gallons of secondary containment. Monthly visual inspection logs in [Truncated]

Eval Division: Orange County Environmental Health  
Eval Program: APSA  
Eval Source: CERS

Map ID  
Direction  
Distance  
Elevation

MAP FINDINGS

Site

Database(s)

EDR ID Number  
EPA ID Number

**BEHR PROCESS CORP (Continued)**

**1000351668**

Eval General Type: Other/Unknown  
Eval Date: 03-04-2015  
Violations Found: No  
Eval Type: Other, not routine, done by local agency  
Eval Notes: Read/reviewed 2015 HMBEP in E-submit. Accepted. **\*\*NOTE\*\*** As long as the maps have accurate information, they can stay. If they are inaccurate, please delete and update/re submit with accurate maps.

Eval Division: Orange County Environmental Health  
Eval Program: HMRRP  
Eval Source: CERS

Eval General Type: Other/Unknown  
Eval Date: 06-05-2017  
Violations Found: No  
Eval Type: Other, not routine, done by local agency  
Eval Notes: HMBEP Submission reviewed and  
Eval Division: Orange County Environmental Health  
Eval Program: HMRRP  
Eval Source: CERS

Eval General Type: Compliance Evaluation Inspection  
Eval Date: 06-16-2010  
Violations Found: No  
Eval Type: Routine done by local agency  
Eval Notes: Inspector Name: Dave Dixon  
Eval Division: Orange County Environmental Health  
Eval Program: HWLQG  
Eval Source: CERS

Eval General Type: Compliance Evaluation Inspection  
Eval Date: 06-16-2010  
Violations Found: No  
Eval Type: Routine done by local agency  
Eval Notes: Inspector Name: Dave Dixon  
Eval Division: Orange County Environmental Health  
Eval Program: HWRecycler  
Eval Source: CERS

Eval General Type: Compliance Evaluation Inspection  
Eval Date: 06-19-2012  
Violations Found: No  
Eval Type: Routine done by local agency  
Eval Notes: Not reported  
Eval Division: Orange County Environmental Health  
Eval Program: HWLQG  
Eval Source: CERS

Eval General Type: Compliance Evaluation Inspection  
Eval Date: 06-20-2019  
Violations Found: No  
Eval Type: Routine done by local agency  
Eval Notes: INSPECTOR COMMENTS Facility inspection conducted with Jon Kuch of Behr Process Corporation. Chemicals observed on this date match the CERS submission on 2/28/19. Reviewed BEP and the site map with the business. Reminder: Please re-certify your HMBP on or before March 1 at [www.cers.calepa.ca.gov](http://www.cers.calepa.ca.gov) No violation observed on this date.

Eval Division: Orange County Environmental Health

Map ID  
Direction  
Distance  
Elevation

MAP FINDINGS

Site

Database(s)

EDR ID Number  
EPA ID Number

**BEHR PROCESS CORP (Continued)**

**1000351668**

Eval Program: HMRRP  
Eval Source: CERS

Eval General Type: Compliance Evaluation Inspection  
Eval Date: 06-20-2019  
Violations Found: No  
Eval Type: Routine done by local agency  
Eval Notes: INSPECTOR COMMENTS The facility inspection was conducted with Jon Kuch of Behr Process Corporation. Walked the interior and exterior of the facility to inspect the hazardous waste storage area and dumpster. Observed hazardous waste management practices and documentation including training records, manifests and contingency plan. No violation observed on this date.

Eval Division: Orange County Environmental Health  
Eval Program: HW  
Eval Source: CERS

Eval General Type: Other/Unknown  
Eval Date: 07-11-2014  
Violations Found: No  
Eval Type: Other, not routine, done by local agency  
Eval Notes: Read/reviewed HMBEP re submit in E-submit. Accepted.

Eval Division: Orange County Environmental Health  
Eval Program: HMRRP  
Eval Source: CERS

Eval General Type: Compliance Evaluation Inspection  
Eval Date: 11-04-2016  
Violations Found: No  
Eval Type: Routine done by local agency  
Eval Notes: INSPECTOR COMMENTS On site with Terry Carrier for routine hazardous materials and business emergency plan inspection. The inspection was conducted with Jon Kuch and Dan Klobucher. Observed the facility and inspected hazardous materials storage. The following materials were observed on site but have not been disclosed electronically. Please update the chemical inventory online: - #1004 DOW 7 - #2034 Lecithin Natural - #4001 Diafil 525 - #6088 Velate 368 - #6603 Ethylene Glycol - #8202 Meko #2 - #0599 Acematt HK 450 - #0646 Silres 86A - #0649 EPS 2293 - #0672 Avanse ST-410 - #0673 Encor DT 211 - #0824 Rhodoline OTE-500 - #0890 Encore 652 - #0892,0893 Sil-Co-Sil 106 - #0931 Oxy-Coat 1101 - #0945 Parol 60C - #0946 Calumet 420-460 - #0947 12% Zirconium Hydro-cem - #0955 Geniosil GF 95 The following materials are disclosed in your HMBEP and were not observed on site and, thus, may need to be removed from disclosure: - #0082 Calcium Carboxylate [Truncated]

Eval Division: Orange County Environmental Health  
Eval Program: HMRRP  
Eval Source: CERS

Eval General Type: Other/Unknown  
Eval Date: 01-23-2014  
Violations Found: No  
Eval Type: Other, not routine, done by local agency  
Eval Notes: Behr/Kooch called back. Set SPCC inspection for 1-27-14/0900.

Eval Division: Orange County Environmental Health  
Eval Program: APSA  
Eval Source: CERS

Map ID  
Direction  
Distance  
Elevation

MAP FINDINGS

Site

Database(s)

EDR ID Number  
EPA ID Number

**BEHR PROCESS CORP (Continued)**

**1000351668**

Eval General Type: Compliance Evaluation Inspection  
Eval Date: 06-20-2019  
Violations Found: No  
Eval Type: Routine done by local agency  
Eval Notes: INSPECTOR COMMENTS On site for a routine Spill Prevention Control and Countermeasure (SPCC) inspection. Facility is a Non-qualified Aboveground Petroleum Storage Act (APSA) site. Obtained consent to inspect from Dan Klobucher (Safety Superintendant) and Jon Kuch (Environmental Manager). This facility is a paint manufacturing business with above ground storage of over 10,000 gallons of petroleum product. The following areas are subject to SPCC: Tank farm A/largest container = 13,000 gallons/42,000 gallons of secondary containment. Tank farm B/largest container = 10,000 gallons/14,000 gallons of secondary containment. Tank farm C/largest container = 3,000 gallons/20,000 gallons of secondary containment. Tank farm D/largest container = 4,000 gallons/6,900 gallons of secondary containment. Railroad loading area/largest container = 30,000 gallons/ 42,000 gallons of secondary containment. Unloading truck area (facility containment/largest container = [Truncated])  
Eval Division: Orange County Environmental Health  
Eval Program: APSA  
Eval Source: CERS

Eval General Type: Other/Unknown  
Eval Date: 10-03-2016  
Violations Found: No  
Eval Type: Other, not routine, done by local agency  
Eval Notes: Called and set up inspection date and time with Behr Process Corporation, gathered information, and emailed Bob  
Eval Division: Orange County Environmental Health  
Eval Program: HMRRP  
Eval Source: CERS

Coordinates:  
Site ID: 98010  
Facility Name: BEHR PROCESS CORPORATION  
Env Int Type Code: HWG  
Program ID: 10153253  
Coord Name: Not reported  
Ref Point Type Desc: Center of a facility or station.  
Latitude: 33.704490  
Longitude: -117.890570

Affiliation:  
Affiliation Type Desc: CUPA District  
Entity Name: Orange County Env Health  
Entity Title: Not reported  
Affiliation Address: 1241 East Dyer Road Suite 120  
Affiliation City: Santa Ana  
Affiliation State: CA  
Affiliation Country: Not reported  
Affiliation Zip: 92705-5611  
Affiliation Phone: (714) 433-6000

Affiliation Type Desc: Facility Mailing Address  
Entity Name: Mailing Address

Map ID  
Direction  
Distance  
Elevation

MAP FINDINGS

Site

Database(s)

EDR ID Number  
EPA ID Number

**BEHR PROCESS CORP (Continued)**

**1000351668**

Entity Title: Not reported  
Affiliation Address: 1603 W ALTON ST  
Affiliation City: SANTA ANA  
Affiliation State: CA  
Affiliation Country: Not reported  
Affiliation Zip: 92704  
Affiliation Phone: Not reported

Affiliation Type Desc: Legal Owner  
Entity Name: Masco Corporation  
Entity Title: Not reported  
Affiliation Address: 21001 Van Born Road  
Affiliation City: TAYLOR  
Affiliation State: MI  
Affiliation Country: United States  
Affiliation Zip: 48180  
Affiliation Phone: (313) 274-7400

Affiliation Type Desc: Regional Board Caseworker  
Entity Name: CARL BERNHARDT - SANTA ANA RWQCB (REGION 8)  
Entity Title: Not reported  
Affiliation Address: 3737 MAIN STREET, SUITE 500  
Affiliation City: RIVERSIDE  
Affiliation State: CA  
Affiliation Country: Not reported  
Affiliation Zip: Not reported  
Affiliation Phone: 9517824495

Affiliation Type Desc: Document Preparer  
Entity Name: Dave Huettner  
Entity Title: Not reported  
Affiliation Address: Not reported  
Affiliation City: Not reported  
Affiliation State: Not reported  
Affiliation Country: Not reported  
Affiliation Zip: Not reported  
Affiliation Phone: Not reported

Affiliation Type Desc: Environmental Contact  
Entity Name: Jon Kuch  
Entity Title: Not reported  
Affiliation Address: 3001 S. Yale Street  
Affiliation City: Santa Ana  
Affiliation State: CA  
Affiliation Country: Not reported  
Affiliation Zip: 92704  
Affiliation Phone: Not reported

Affiliation Type Desc: Local Agency Caseworker  
Entity Name: CHRISTOPHER CIRAULO - SANTA ANA, CITY OF  
Entity Title: Not reported  
Affiliation Address: 1439 S. BROADWAY  
Affiliation City: SANTA ANA  
Affiliation State: CA  
Affiliation Country: Not reported  
Affiliation Zip: Not reported  
Affiliation Phone: Not reported

Map ID  
Direction  
Distance  
Elevation

MAP FINDINGS

Site

Database(s)

EDR ID Number  
EPA ID Number

**BEHR PROCESS CORP (Continued)**

**1000351668**

Affiliation Type Desc: Operator  
Entity Name: BEHR PROCESS CORPORATION  
Entity Title: Not reported  
Affiliation Address: Not reported  
Affiliation City: Not reported  
Affiliation State: Not reported  
Affiliation Country: Not reported  
Affiliation Zip: Not reported  
Affiliation Phone: (714) 545-7101

Affiliation Type Desc: Identification Signer  
Entity Name: Michael V. Butler  
Entity Title: Director, Environmental and Regulatory Affairs  
Affiliation Address: Not reported  
Affiliation City: Not reported  
Affiliation State: Not reported  
Affiliation Country: Not reported  
Affiliation Zip: Not reported  
Affiliation Phone: Not reported

Affiliation Type Desc: Parent Corporation  
Entity Name: BEHR PROCESS CORPORATION  
Entity Title: Not reported  
Affiliation Address: Not reported  
Affiliation City: Not reported  
Affiliation State: Not reported  
Affiliation Country: Not reported  
Affiliation Zip: Not reported  
Affiliation Phone: Not reported

Name: BEHR PROCESS CORP - ALTON  
Address: 1603 W ALTON AVE  
City,State,Zip: SANTA ANA, CA 92704  
Site ID: 11575  
CERS ID: 209105  
CERS Description: Industrial Facility Storm Water

Violations:  
Site ID: 11575  
Site Name: BEHR PROCESS CORP - ALTON  
Violation Date: 07-08-2002  
Citation: 2014-0057-DWQ - Industrial General Permit  
Violation Description: SW - Deficient BMP Implementation  
Violation Notes: A spill of 1000 gallons of "Concrete etch and rust remover" to private and public storm drain system. Reportedly 600 gallons were recovered. No report to OES, RWQCB or any agency until 08/13/2002  
Violation Division: Water Boards  
Violation Program: INDSTW  
Violation Source: SMARTS

Site ID: 11575  
Site Name: BEHR PROCESS CORP - ALTON  
Violation Date: 02-08-2001  
Citation: 2014-0057-DWQ - Industrial General Permit  
Violation Description: SW - Deficient BMP Implementation  
Violation Notes: Pumping out retained storm water without sampling. Broken containment wall around "Finished Product" area. Oil and condensate leaking from



Map ID  
Direction  
Distance  
Elevation

MAP FINDINGS

Site

Database(s)

EDR ID Number  
EPA ID Number

**BEHR PROCESS CORP (Continued)**

**1000351668**

Violation Division: compressor. Poor housekeeping  
Water Boards  
Violation Program: INDSTW  
Violation Source: SMARTS

Evaluation:

Eval General Type: Complaint Inspection  
Eval Date: 04-25-2001

Violations Found: No

Eval Type: Industrial Storm Water Complaint Inspection

Eval Notes: Inspection was a result of telephone complaint from Phil Boukather, owner of the property next to Behr. His complaint was of black water, staining and odor in the v-ditch along the front of his property from Behr. Photos were taken of the water. However, problem appears to be from stagnation. Water sits in channel rather than flowing offsite. Not possible to determine source of water. Will telephone Mr. Boukather to inform him of findings.

Eval Division: Water Boards  
Eval Program: INDSTW  
Eval Source: SMARTS

Eval General Type: Complaint Inspection  
Eval Date: 07-29-2002

Violations Found: No

Eval Type: Industrial Storm Water Complaint Inspection

Eval Notes: Complaint was of acid spilled in gutters and swales approx. two weeks prior. On arriving at the facility took several photos of the staining and etching of the gutter and swale from the edge of the facility to the flood control channel. First contacted Tony, and then Paul Phan. Tony and Paul explained that a spill of product # 991 had occurred. The product is used to etch and remove stains from concrete. It contains approximately 35% phosphoric acid at glycol ether and "Triton x-100.". They explained it happened over a weekend approx. two weeks prior (possibly the 13-15th of July). Paul detected the spill as he was first to arrive in the morning. The process tank valve had been left open and approx. 1000 gallons were lost according to the internal report. Of this supposedly 600 gallons were trapped in the clarifier. The residual in the swales and in the clarifier was pumped into tanks and taken back to the facility according to the report. No outside agencies were contacted according to Mike Butler on 7/30/02. There was evidence of etching and residual staining from the site to the flood control channel. Staff notified the city and county PFRD on 7/30/02. The PFRD is sending records of 6 prior spill events.

Eval Division: Water Boards  
Eval Program: INDSTW  
Eval Source: SMARTS

Eval General Type: Compliance Evaluation Inspection  
Eval Date: 02-08-2001

Violations Found: No

Eval Type: Industrial Storm Water Compliance Evaluation

Eval Notes: Inspected secondary containment along east side of site. There are twelve 13,000 gallon containers in secondary containment located there. Containment appears adequate and is approx. 7' X 30' X 60'. Inspected the can crusher area. Cans are dried before crushing, but evidence of paint on crusher. Photos were taken throughout the facility. The secondary containment of the "pourback of finished"

Map ID  
Direction  
Distance  
Elevation

MAP FINDINGS

Site

Database(s)

EDR ID Number  
EPA ID Number

**BEHR PROCESS CORP (Continued)**

**1000351668**

product tanks needs repair and/or improvement. It appears the wall was cracked by contact with a forklift, and is scheduled to be repaired. Behr staff was not clear where a storm drain in the middle of the production area leads to. Inspected where rail cars bring in mineral spirits. Rail cars are used for temporary storage. Asked personnel to clean up dust around baghouse area and clean around compressor area. Groundwater monitoring well was observed by front office door. Facility staff stated there are four monitoring wells on site. Motor oil and a few dried stains observed on loading platform on south side of site outside of fence. Will telephone Greg Brod to discuss secondary containment repairs.

Eval Division: Water Boards  
Eval Program: INDSTW  
Eval Source: SMARTS

Eval General Type: Complaint Inspection

Eval Date: 01-31-2001

Violations Found: No

Eval Type: Industrial Storm Water Complaint Inspection

Eval Notes: Response to complaint of paint in water being put in storm drains from loading docks. Complaint was from Phil Bocather at (949) 854-3760. Inspection was at 1:05pm, Weather conditions dry. Greg Brod explained the process by which he pumps storm water out of loading docks. He uses a filter to remove any large objects. I explained the requirement of the permit to sample any collected storm water that is to be discharged. He and Michael Butler said they would sample any water before it is discharged. Will make follow up call to Phil Bocather. Note - photos were taken - fire sprinklers had just been flushed and rust stains were in the street gutters.

Eval Division: Water Boards  
Eval Program: INDSTW  
Eval Source: SMARTS

**Enforcement Action:**

Site ID: 11575

Site Name: BEHR PROCESS CORP - ALTON

Site Address: 1603 W Alton Ave

Site City: Santa Ana

Site Zip: 92704

Enf Action Date: 02-14-2001

Enf Action Type: Notice of Violation

Enf Action Description: Notice of Violation

Enf Action Notes: NOV for linked violation 2765. Pumping contained water with no sampling. Broken containment wall. Oil from compressor. Poor Housekeeping.

Enf Action Division: Water Boards

Enf Action Program: INDSTW

Enf Action Source: SMARTS

Site ID: 11575

Site Name: BEHR PROCESS CORP - ALTON

Site Address: 1603 W Alton Ave

Site City: Santa Ana

Site Zip: 92704

Enf Action Date: 08-27-2002

Enf Action Type: Industrial Storm Water Enforcement

Enf Action Description: Industrial Storm Water Enforcement

Map ID  
Direction  
Distance  
Elevation

MAP FINDINGS

Site

Database(s)

EDR ID Number  
EPA ID Number

**BEHR PROCESS CORP (Continued)**

**1000351668**

Enf Action Notes: A spill of 1000 gallons of "Concrete etch and rust remover" to private and public storm drains. 50% by weight phosphoric acid. 600 gallons recovered. No report to OES, RWQCB until 8/13/2002

Enf Action Division: Water Boards  
Enf Action Program: INDSTW  
Enf Action Source: SMARTS

Affiliation:

Affiliation Type Desc: Company Official  
Entity Name: Jon Kuch  
Entity Title: Environmental Manager  
Affiliation Address: 3001 SOUTH YALE STREET  
Affiliation City: SANTA ANA  
Affiliation State: CA  
Affiliation Country: Not reported  
Affiliation Zip: 92704  
Affiliation Phone: Not reported

Affiliation Type Desc: Owner/Operator  
Entity Name: Behr Process Corp  
Entity Title: Operator  
Affiliation Address: 3500 W Segerstrom Ave  
Affiliation City: Santa Ana  
Affiliation State: CA  
Affiliation Country: Not reported  
Affiliation Zip: 92704  
Affiliation Phone: Not reported

Affiliation Type Desc: Parent Company  
Entity Name: MASCO CORP  
Entity Title: Not reported  
Affiliation Address: 3001 SOUTH YALE STREET  
Affiliation City: SANTA ANA  
Affiliation State: CA  
Affiliation Country: Not reported  
Affiliation Zip: 92704  
Affiliation Phone: Not reported

Affiliation Type Desc: Technical Contact  
Entity Name: JON KUCH  
Entity Title: Not reported  
Affiliation Address: 3001 SOUTH YALE STREET  
Affiliation City: SANTA ANA  
Affiliation State: CA  
Affiliation Country: Not reported  
Affiliation Zip: 92704  
Affiliation Phone: 7145457101

Affiliation Type Desc: Public Contact  
Entity Name: MIKE BUTLER  
Entity Title: Not reported  
Affiliation Address: 3001 SOUTH YALE STREET  
Affiliation City: SANTA ANA  
Affiliation State: CA  
Affiliation Country: Not reported  
Affiliation Zip: 92704  
Affiliation Phone: 7145457101

Map ID  
Direction  
Distance  
Elevation

MAP FINDINGS

Site

Database(s)

EDR ID Number  
EPA ID Number

**BEHR PROCESS CORP (Continued)**

**1000351668**

Name: BEHR PROCESS CORP  
Address: 1603 W. ALTON AVE.  
City,State,Zip: SANTA ANA, CA 92704  
Site ID: 454159  
CERS ID: 110000480417  
CERS Description: US EPA Air Emission Inventory System (EIS)

Affiliation:

Affiliation Type Desc: Environmental Contact  
Entity Name: JON KUCH  
Entity Title: Not reported  
Affiliation Address: 3001 SOUTH YALE STREET  
Affiliation City: SANTAANA  
Affiliation State: Not reported  
Affiliation Country: Not reported  
Affiliation Zip: Not reported  
Affiliation Phone: Not reported

Affiliation Type Desc: Public Contact  
Entity Name: MIKE BTLR  
Entity Title: Not reported  
Affiliation Address: 3001 SOUTH YALE STREET  
Affiliation City: SANTAANA  
Affiliation State: Not reported  
Affiliation Country: Not reported  
Affiliation Zip: Not reported  
Affiliation Phone: Not reported

Affiliation Type Desc: Public Contact  
Entity Name: MIKE BUTLER  
Entity Title: Not reported  
Affiliation Address: Not reported  
Affiliation City: Not reported  
Affiliation State: Not reported  
Affiliation Country: Not reported  
Affiliation Zip: Not reported  
Affiliation Phone: Not reported

220  
ENE  
1/4-1/2  
0.350 mi.  
1847 ft.

**FIRE STATION #6  
950 W MACARTHUR BLVD  
SANTA ANA, CA 92706**

**LUST U001578284  
HIST UST N/A  
CERS**

**Relative:  
Higher  
Actual:  
31 ft.**

LUST:

Name: SANTA ANA FIRE STATION #6  
Address: 950 W MACARTHUR BLVD  
City,State,Zip: SANTA ANA, CA 92707  
Lead Agency: SANTA ANA RWQCB (REGION 8)  
Case Type: LUST Cleanup Site  
Geo Track: [http://geotracker.waterboards.ca.gov/profile\\_report.asp?global\\_id=T0605902291](http://geotracker.waterboards.ca.gov/profile_report.asp?global_id=T0605902291)  
Global Id: T0605902291  
Latitude: 33.699755747  
Longitude: -117.8800394  
Status: Completed - Case Closed  
Status Date: 06/28/2010  
Case Worker: NOM

Map ID  
Direction  
Distance  
Elevation

MAP FINDINGS

Site

Database(s)

EDR ID Number  
EPA ID Number

**FIRE STATION #6 (Continued)**

**U001578284**

RB Case Number: 083003474T  
Local Agency: SANTA ANA, CITY OF  
File Location: Not reported  
Local Case Number: Not reported  
Potential Media Affect: Aquifer used for drinking water supply  
Potential Contaminants of Concern: Gasoline  
Site History: Not reported

LUST:

Global Id: T0605902291  
Contact Type: Local Agency Caseworker  
Contact Name: CHRISTOPHER CIRAULO  
Organization Name: SANTA ANA, CITY OF  
Address: 1439 S. BROADWAY  
City: SANTA ANA  
Email: cciraulo@santa-ana.org  
Phone Number: Not reported

Global Id: T0605902291  
Contact Type: Regional Board Caseworker  
Contact Name: NANCY OLSON-MARTIN  
Organization Name: SANTA ANA RWQCB (REGION 8)  
Address: 3737 MAIN STREET, SUITE 500  
City: RIVERSIDE  
Email: nolson-martin@waterboards.ca.gov  
Phone Number: Not reported

LUST:

Global Id: T0605902291  
Action Type: ENFORCEMENT  
Date: 10/26/2006  
Action: Verbal Communication

Global Id: T0605902291  
Action Type: ENFORCEMENT  
Date: 04/06/2005  
Action: File review

Global Id: T0605902291  
Action Type: ENFORCEMENT  
Date: 02/08/2006  
Action: \* No Action

Global Id: T0605902291  
Action Type: ENFORCEMENT  
Date: 07/27/2005  
Action: \* No Action

Global Id: T0605902291  
Action Type: ENFORCEMENT  
Date: 04/25/2006  
Action: Technical Correspondence / Assistance / Other

Global Id: T0605902291  
Action Type: ENFORCEMENT  
Date: 04/27/2006  
Action: Staff Letter

Map ID  
Direction  
Distance  
Elevation

MAP FINDINGS

Site

Database(s)

EDR ID Number  
EPA ID Number

**FIRE STATION #6 (Continued)**

**U001578284**

Global Id:	T0605902291
Action Type:	ENFORCEMENT
Date:	11/17/2006
Action:	Verbal Communication
Global Id:	T0605902291
Action Type:	ENFORCEMENT
Date:	11/01/2007
Action:	Technical Correspondence / Assistance / Other
Global Id:	T0605902291
Action Type:	ENFORCEMENT
Date:	08/15/2006
Action:	Staff Letter
Global Id:	T0605902291
Action Type:	ENFORCEMENT
Date:	02/06/2007
Action:	Staff Letter
Global Id:	T0605902291
Action Type:	ENFORCEMENT
Date:	06/28/2010
Action:	Closure/No Further Action Letter
Global Id:	T0605902291
Action Type:	Other
Date:	08/05/1998
Action:	Leak Discovery
Global Id:	T0605902291
Action Type:	RESPONSE
Date:	12/25/2003
Action:	Soil and Water Investigation Report
Global Id:	T0605902291
Action Type:	RESPONSE
Date:	01/30/2007
Action:	Monitoring Report - Quarterly
Global Id:	T0605902291
Action Type:	RESPONSE
Date:	12/01/2004
Action:	Soil and Water Investigation Report
Global Id:	T0605902291
Action Type:	ENFORCEMENT
Date:	11/06/2007
Action:	Staff Letter
Global Id:	T0605902291
Action Type:	ENFORCEMENT
Date:	05/11/2007
Action:	Technical Correspondence / Assistance / Other
Global Id:	T0605902291
Action Type:	ENFORCEMENT

Map ID  
Direction  
Distance  
Elevation

MAP FINDINGS

Site

Database(s)

EDR ID Number  
EPA ID Number

**FIRE STATION #6 (Continued)**

**U001578284**

Date: 03/21/2007  
Action: Staff Letter

Global Id: T0605902291  
Action Type: ENFORCEMENT  
Date: 08/10/2006  
Action: Technical Correspondence / Assistance / Other

Global Id: T0605902291  
Action Type: ENFORCEMENT  
Date: 12/07/2006  
Action: Technical Correspondence / Assistance / Other

Global Id: T0605902291  
Action Type: ENFORCEMENT  
Date: 08/28/2007  
Action: Technical Correspondence / Assistance / Other

Global Id: T0605902291  
Action Type: Other  
Date: 08/05/1998  
Action: Leak Stopped

Global Id: T0605902291  
Action Type: RESPONSE  
Date: 07/30/2007  
Action: Monitoring Report - Quarterly

Global Id: T0605902291  
Action Type: RESPONSE  
Date: 03/30/2005  
Action: Monitoring Report - Quarterly

Global Id: T0605902291  
Action Type: RESPONSE  
Date: 07/30/2005  
Action: Monitoring Report - Quarterly

Global Id: T0605902291  
Action Type: REMEDIATION  
Date: 05/01/2007  
Action: Other (Use Description Field)

Global Id: T0605902291  
Action Type: ENFORCEMENT  
Date: 02/06/2008  
Action: Technical Correspondence / Assistance / Other

Global Id: T0605902291  
Action Type: ENFORCEMENT  
Date: 05/21/2008  
Action: Technical Correspondence / Assistance / Other

Global Id: T0605902291  
Action Type: RESPONSE  
Date: 02/06/2006  
Action: Monitoring Report - Quarterly

Map ID  
Direction  
Distance  
Elevation

MAP FINDINGS

Site

Database(s)

EDR ID Number  
EPA ID Number

**FIRE STATION #6 (Continued)**

**U001578284**

Global Id:	T0605902291
Action Type:	RESPONSE
Date:	04/07/2005
Action:	Monitoring Report - Quarterly
Global Id:	T0605902291
Action Type:	RESPONSE
Date:	08/15/2005
Action:	Soil and Water Investigation Report
Global Id:	T0605902291
Action Type:	RESPONSE
Date:	09/30/2005
Action:	Monitoring Report - Quarterly
Global Id:	T0605902291
Action Type:	RESPONSE
Date:	01/08/2007
Action:	Monitoring Report - Quarterly
Global Id:	T0605902291
Action Type:	ENFORCEMENT
Date:	09/28/1999
Action:	Staff Letter
Global Id:	T0605902291
Action Type:	ENFORCEMENT
Date:	10/07/2005
Action:	* Verbal Communication
Global Id:	T0605902291
Action Type:	ENFORCEMENT
Date:	12/10/2004
Action:	Staff Letter
Global Id:	T0605902291
Action Type:	ENFORCEMENT
Date:	02/11/2004
Action:	* No Action
Global Id:	T0605902291
Action Type:	ENFORCEMENT
Date:	02/02/2007
Action:	Technical Correspondence / Assistance / Other
Global Id:	T0605902291
Action Type:	ENFORCEMENT
Date:	07/26/2005
Action:	* Verbal Communication
Global Id:	T0605902291
Action Type:	ENFORCEMENT
Date:	01/17/2002
Action:	Warning Letter
Global Id:	T0605902291
Action Type:	Other



Map ID  
Direction  
Distance  
Elevation

MAP FINDINGS

Site

Database(s)

EDR ID Number  
EPA ID Number

**FIRE STATION #6 (Continued)**

**U001578284**

Date: 04/20/1999  
Action: Leak Reported

Global Id: T0605902291  
Action Type: RESPONSE  
Date: 05/18/2006  
Action: Other Report / Document

Global Id: T0605902291  
Action Type: RESPONSE  
Date: 04/30/2006  
Action: Monitoring Report - Quarterly

Global Id: T0605902291  
Action Type: RESPONSE  
Date: 03/01/2007  
Action: CAP/RAP - Feasibility Study Report

Global Id: T0605902291  
Action Type: RESPONSE  
Date: 09/26/2006  
Action: Soil and Water Investigation Workplan

Global Id: T0605902291  
Action Type: RESPONSE  
Date: 08/30/2006  
Action: Monitoring Report - Quarterly

Global Id: T0605902291  
Action Type: RESPONSE  
Date: 01/30/2008  
Action: Monitoring Report - Quarterly

Global Id: T0605902291  
Action Type: RESPONSE  
Date: 04/30/2007  
Action: Monitoring Report - Quarterly

Global Id: T0605902291  
Action Type: ENFORCEMENT  
Date: 12/22/2008  
Action: Staff Letter

Global Id: T0605902291  
Action Type: ENFORCEMENT  
Date: 11/05/2008  
Action: Staff Letter

Global Id: T0605902291  
Action Type: ENFORCEMENT  
Date: 02/27/2009  
Action: Staff Letter

Global Id: T0605902291  
Action Type: RESPONSE  
Date: 03/02/2009  
Action: Correspondence

Map ID  
Direction  
Distance  
Elevation

MAP FINDINGS

Site

Database(s)

EDR ID Number  
EPA ID Number

**FIRE STATION #6 (Continued)**

**U001578284**

Global Id: T0605902291  
Action Type: RESPONSE  
Date: 12/17/2008  
Action: Soil and Water Investigation Workplan

Global Id: T0605902291  
Action Type: RESPONSE  
Date: 11/12/2008  
Action: Verbal Communication

Global Id: T0605902291  
Action Type: RESPONSE  
Date: 07/30/2008  
Action: Monitoring Report - Quarterly

Global Id: T0605902291  
Action Type: RESPONSE  
Date: 06/22/2009  
Action: Verbal Communication

Global Id: T0605902291  
Action Type: RESPONSE  
Date: 01/30/2009  
Action: Monitoring Report - Quarterly

Global Id: T0605902291  
Action Type: RESPONSE  
Date: 10/30/2007  
Action: Monitoring Report - Quarterly

Global Id: T0605902291  
Action Type: RESPONSE  
Date: 04/30/2008  
Action: Monitoring Report - Quarterly

Global Id: T0605902291  
Action Type: RESPONSE  
Date: 05/30/2004  
Action: Monitoring Report - Quarterly

Global Id: T0605902291  
Action Type: ENFORCEMENT  
Date: 05/08/2009  
Action: Staff Letter

Global Id: T0605902291  
Action Type: ENFORCEMENT  
Date: 06/26/2009  
Action: Staff Letter

Global Id: T0605902291  
Action Type: RESPONSE  
Date: 04/30/2009  
Action: Monitoring Report - Quarterly

Global Id: T0605902291  
Action Type: RESPONSE

Map ID  
Direction  
Distance  
Elevation

MAP FINDINGS

Site

Database(s)

EDR ID Number  
EPA ID Number

**FIRE STATION #6 (Continued)**

**U001578284**

Date: 02/11/2009  
Action: Well Installation Report

Global Id: T0605902291  
Action Type: RESPONSE  
Date: 01/12/2010  
Action: Correspondence

Global Id: T0605902291  
Action Type: RESPONSE  
Date: 10/30/2008  
Action: Monitoring Report - Quarterly

Global Id: T0605902291  
Action Type: RESPONSE  
Date: 01/30/2010  
Action: Monitoring Report - Other

Global Id: T0605902291  
Action Type: RESPONSE  
Date: 11/30/2004  
Action: Monitoring Report - Quarterly

Global Id: T0605902291  
Action Type: RESPONSE  
Date: 03/30/2010  
Action: Correspondence

Global Id: T0605902291  
Action Type: ENFORCEMENT  
Date: 09/21/1999  
Action: \* Historical Enforcement

Global Id: T0605902291  
Action Type: ENFORCEMENT  
Date: 12/05/2002  
Action: File review

Global Id: T0605902291  
Action Type: ENFORCEMENT  
Date: 12/05/2002  
Action: Warning Letter

Global Id: T0605902291  
Action Type: ENFORCEMENT  
Date: 08/12/2009  
Action: Staff Letter

Global Id: T0605902291  
Action Type: ENFORCEMENT  
Date: 02/26/2010  
Action: Staff Letter

Global Id: T0605902291  
Action Type: ENFORCEMENT  
Date: 02/18/1999  
Action: Unauthorized Release Form

Map ID  
Direction  
Distance  
Elevation

MAP FINDINGS

Site

Database(s)

EDR ID Number  
EPA ID Number

**FIRE STATION #6 (Continued)**

**U001578284**

Global Id: T0605902291  
Action Type: RESPONSE  
Date: 10/30/2009  
Action: Sensitive Receptor Survey Report

Global Id: T0605902291  
Action Type: RESPONSE  
Date: 07/30/2009  
Action: Monitoring Report - Quarterly

Global Id: T0605902291  
Action Type: RESPONSE  
Date: 10/13/2010  
Action: Well Destruction Report

Global Id: T0605902291  
Action Type: ENFORCEMENT  
Date: 05/16/2003  
Action: Staff Letter

Global Id: T0605902291  
Action Type: ENFORCEMENT  
Date: 09/26/2003  
Action: Staff Letter

Global Id: T0605902291  
Action Type: ENFORCEMENT  
Date: 12/13/2004  
Action: \* Verbal Communication

Global Id: T0605902291  
Action Type: ENFORCEMENT  
Date: 03/01/2005  
Action: Staff Letter

Global Id: T0605902291  
Action Type: ENFORCEMENT  
Date: 10/26/2004  
Action: \* No Action

Global Id: T0605902291  
Action Type: ENFORCEMENT  
Date: 12/01/2004  
Action: \* No Action

Global Id: T0605902291  
Action Type: ENFORCEMENT  
Date: 01/26/2005  
Action: \* Verbal Communication

Global Id: T0605902291  
Action Type: ENFORCEMENT  
Date: 02/09/2010  
Action: File Review - Closure

Global Id: T0605902291  
Action Type: ENFORCEMENT

Map ID  
Direction  
Distance  
Elevation

MAP FINDINGS

Site

Database(s)

EDR ID Number  
EPA ID Number

**FIRE STATION #6 (Continued)**

**U001578284**

Date: 04/26/2010  
Action: Notification - Preclosure

Global Id: T0605902291  
Action Type: ENFORCEMENT  
Date: 04/09/2004  
Action: Staff Letter

Global Id: T0605902291  
Action Type: ENFORCEMENT  
Date: 04/13/2005  
Action: \* No Action

Global Id: T0605902291  
Action Type: ENFORCEMENT  
Date: 07/21/2005  
Action: Staff Letter

Global Id: T0605902291  
Action Type: ENFORCEMENT  
Date: 09/08/2005  
Action: Staff Letter

Global Id: T0605902291  
Action Type: ENFORCEMENT  
Date: 06/04/2004  
Action: \* No Action

Global Id: T0605902291  
Action Type: ENFORCEMENT  
Date: 12/03/2004  
Action: File review

Global Id: T0605902291  
Action Type: ENFORCEMENT  
Date: 02/28/2007  
Action: Verbal Communication

Global Id: T0605902291  
Action Type: ENFORCEMENT  
Date: 01/11/2007  
Action: Technical Correspondence / Assistance / Other

Global Id: T0605902291  
Action Type: RESPONSE  
Date: 04/30/2003  
Action: Preliminary Site Assessment Workplan

Global Id: T0605902291  
Action Type: RESPONSE  
Date: 02/14/2005  
Action: Soil and Water Investigation Workplan

Global Id: T0605902291  
Action Type: RESPONSE  
Date: 05/16/2005  
Action: Other Report / Document

Map ID  
Direction  
Distance  
Elevation

MAP FINDINGS

Site

Database(s)

EDR ID Number  
EPA ID Number

**FIRE STATION #6 (Continued)**

**U001578284**

Global Id: T0605902291  
Action Type: RESPONSE  
Date: 10/13/2004  
Action: Monitoring Report - Quarterly

Global Id: T0605902291  
Action Type: RESPONSE  
Date: 09/21/1999  
Action: Tank Removal Report / UST Sampling Report

Global Id: T0605902291  
Action Type: RESPONSE  
Date: 03/24/2004  
Action: Soil and Water Investigation Workplan

Global Id: T0605902291  
Action Type: RESPONSE  
Date: 07/01/2003  
Action: Other Report / Document

**LUST:**

Global Id: T0605902291  
Status: Open - Case Begin Date  
Status Date: 08/05/1998

Global Id: T0605902291  
Status: Open - Site Assessment  
Status Date: 08/05/1998

Global Id: T0605902291  
Status: Open - Site Assessment  
Status Date: 10/25/2003

Global Id: T0605902291  
Status: Open - Site Assessment  
Status Date: 03/24/2004

Global Id: T0605902291  
Status: Open - Site Assessment  
Status Date: 02/14/2005

Global Id: T0605902291  
Status: Open - Verification Monitoring  
Status Date: 09/29/2005

Global Id: T0605902291  
Status: Open - Site Assessment  
Status Date: 09/26/2006

Global Id: T0605902291  
Status: Open - Verification Monitoring  
Status Date: 06/26/2009

Global Id: T0605902291  
Status: Completed - Case Closed  
Status Date: 01/20/2010

Map ID  
Direction  
Distance  
Elevation

MAP FINDINGS

Site

Database(s)

EDR ID Number  
EPA ID Number

**FIRE STATION #6 (Continued)**

**U001578284**

Global Id: T0605902291  
Status: Open - Verification Monitoring  
Status Date: 01/20/2010

Global Id: T0605902291  
Status: Completed - Case Closed  
Status Date: 06/28/2010

Name: SANTA ANA FIRE STATION #6  
Address: 950 W MACARTHUR BLVD  
City,State,Zip: SANTA ANA, CA 92707  
Lead Agency: SANTA ANA, CITY OF  
Case Type: LUST Cleanup Site  
Geo Track: [http://geotracker.waterboards.ca.gov/profile\\_report.asp?global\\_id=T0605901101](http://geotracker.waterboards.ca.gov/profile_report.asp?global_id=T0605901101)  
Global Id: T0605901101  
Latitude: 33.698585  
Longitude: -117.879596  
Status: Completed - Case Closed  
Status Date: 10/03/1990  
Case Worker: CC  
RB Case Number: 083001451T  
Local Agency: SANTA ANA, CITY OF  
File Location: Not reported  
Local Case Number: Not reported  
Potential Media Affect: Soil  
Potential Contaminants of Concern: Diesel  
Site History: Not reported

**LUST:**

Global Id: T0605901101  
Contact Type: Local Agency Caseworker  
Contact Name: CHRISTOPHER CIRAULO  
Organization Name: SANTA ANA, CITY OF  
Address: 1439 S. BROADWAY  
City: SANTA ANA  
Email: cciraulo@santa-ana.org  
Phone Number: Not reported

Global Id: T0605901101  
Contact Type: Regional Board Caseworker  
Contact Name: PATRICIA HANNON  
Organization Name: SANTA ANA RWQCB (REGION 8)  
Address: 3737 MAIN STREET, SUITE 500  
City: RIVERSIDE  
Email: patricia.hannon@waterboards.ca.gov  
Phone Number: Not reported

**LUST:**

Global Id: T0605901101  
Action Type: Other  
Date: 03/05/1990  
Action: Leak Stopped

Global Id: T0605901101  
Action Type: ENFORCEMENT  
Date: 10/03/1990

Map ID  
Direction  
Distance  
Elevation

MAP FINDINGS

Site

Database(s)

EDR ID Number  
EPA ID Number

**FIRE STATION #6 (Continued)**

**U001578284**

Action: Closure/No Further Action Letter

Global Id: T0605901101  
Action Type: Other  
Date: 03/15/1990  
Action: Leak Reported

Global Id: T0605901101  
Action Type: Other  
Date: 03/05/1990  
Action: Leak Discovery

**LUST:**

Global Id: T0605901101  
Status: Open - Case Begin Date  
Status Date: 03/05/1990

Global Id: T0605901101  
Status: Open - Site Assessment  
Status Date: 03/19/1990

Global Id: T0605901101  
Status: Completed - Case Closed  
Status Date: 10/03/1990

**HIST UST:**

Name: FIRE STATION #6  
Address: 950 W MACARTHUR BLVD  
City,State,Zip: SANTA ANA, CA 92706  
File Number: Not reported  
URL: Not reported  
Region: STATE  
Facility ID: 00000015627  
Facility Type: Other  
Other Type: FIRE STATION  
Contact Name: W.J. REIMER  
Telephone: 7148344125  
Owner Name: CITY OF SANTA ANA  
Owner Address: 20 CIVIC CENTER PLAZA  
Owner City,St,Zip: SANTA ANA, CA 92701  
Total Tanks: 0002

Tank Num: 001  
Container Num: 1  
Year Installed: 1974  
Tank Capacity: 00001000  
Tank Used for: PRODUCT  
Type of Fuel: DIESEL  
Container Construction Thickness: Not reported  
Leak Detection: Stock Inventor

Tank Num: 002  
Container Num: 2  
Year Installed: 1974  
Tank Capacity: 00001000



Map ID  
Direction  
Distance  
Elevation

MAP FINDINGS

Site

Database(s)

EDR ID Number  
EPA ID Number

**FIRE STATION #6 (Continued)**

**U001578284**

Tank Used for: PRODUCT  
Type of Fuel: UNLEADED  
Container Construction Thickness: Not reported  
Leak Detection: Stock Inventor

**CERS:**

Name: SANTA ANA FIRE STATION #6  
Address: 950 W MACARTHUR BLVD  
City,State,Zip: SANTA ANA, CA 92707  
Site ID: 200928  
CERS ID: T0605901101  
CERS Description: Leaking Underground Storage Tank Cleanup Site

**Affiliation:**

Affiliation Type Desc: Local Agency Caseworker  
Entity Name: CHRISTOPHER CIRAULO - SANTA ANA, CITY OF  
Entity Title: Not reported  
Affiliation Address: 1439 S. BROADWAY  
Affiliation City: SANTA ANA  
Affiliation State: CA  
Affiliation Country: Not reported  
Affiliation Zip: Not reported  
Affiliation Phone: Not reported

Affiliation Type Desc: Regional Board Caseworker  
Entity Name: PATRICIA HANNON - SANTA ANA RWQCB (REGION 8)  
Entity Title: Not reported  
Affiliation Address: 3737 MAIN STREET, SUITE 500  
Affiliation City: RIVERSIDE  
Affiliation State: CA  
Affiliation Country: Not reported  
Affiliation Zip: Not reported  
Affiliation Phone: Not reported

Name: ORANGE COUNTY FIRE AUTHORITY STATION #76 SANTA ANA  
Address: 950 W MACARTHUR BLVD  
City,State,Zip: SANTA ANA, CA 92707  
Site ID: 421176  
CERS ID: 10689688  
CERS Description: Chemical Storage Facilities

**Evaluation:**

Eval General Type: Compliance Evaluation Inspection  
Eval Date: 10-04-2017  
Violations Found: No  
Eval Type: Routine done by local agency  
Eval Notes: OPENING COMMENTS On site to conduct a Hazardous Materials Disclosure and Business Emergency Plan (HMBEP) inspection. Met this date with Jeff Higbee and Jonathan Bredehoft, OCFA Risk Management, who granted consent to enter and inspect the facility. CERS ID 10689688 The following was verified this date: - Chemical Inventory | Diesel Generator and AST 600 Gallons - Site Map - Emergency Plan CERS Submission made on 4-19-17 and ACCEPTED. Training records were provided to OC CUPA. Training is conducted annually.  
Eval Division: Orange County Environmental Health  
Eval Program: HMRRP  
Eval Source: CERS

Map ID  
Direction  
Distance  
Elevation

MAP FINDINGS

Site

Database(s)

EDR ID Number  
EPA ID Number

**FIRE STATION #6 (Continued)**

**U001578284**

Coordinates:

Site ID: 421176  
Facility Name: ORANGE COUNTY FIRE AUTHORITY Station #76 Santa Ana  
Env Int Type Code: HMBP  
Program ID: 10689688  
Coord Name: Not reported  
Ref Point Type Desc: Center of a facility or station.  
Latitude: 33.698590  
Longitude: -117.879600

Affiliation:

Affiliation Type Desc: Facility Mailing Address  
Entity Name: Mailing Address  
Entity Title: Not reported  
Affiliation Address: 1 Fire Authority Road  
Affiliation City: Irvine  
Affiliation State: CA  
Affiliation Country: Not reported  
Affiliation Zip: 92602  
Affiliation Phone: Not reported

Affiliation Type Desc: CUPA District  
Entity Name: Orange County Env Health  
Entity Title: Not reported  
Affiliation Address: 1241 East Dyer Road Suite 120  
Affiliation City: Santa Ana  
Affiliation State: CA  
Affiliation Country: Not reported  
Affiliation Zip: 92705-5611  
Affiliation Phone: (714) 433-6000

Affiliation Type Desc: Identification Signer  
Entity Name: Jonathan Bredehoft  
Entity Title: Risk Management Safety Officer  
Affiliation Address: Not reported  
Affiliation City: Not reported  
Affiliation State: Not reported  
Affiliation Country: Not reported  
Affiliation Zip: Not reported  
Affiliation Phone: Not reported

Affiliation Type Desc: Parent Corporation  
Entity Name: Orange County Fire Authority  
Entity Title: Not reported  
Affiliation Address: Not reported  
Affiliation City: Not reported  
Affiliation State: Not reported  
Affiliation Country: Not reported  
Affiliation Zip: Not reported  
Affiliation Phone: Not reported

Affiliation Type Desc: Environmental Contact  
Entity Name: JEFFREY HIGBEE  
Entity Title: Not reported  
Affiliation Address: 1 Fire Authority Road  
Affiliation City: Irvine

Map ID  
Direction  
Distance  
Elevation

MAP FINDINGS

Site

Database(s)

EDR ID Number  
EPA ID Number

**FIRE STATION #6 (Continued)**

**U001578284**

Affiliation State: CA  
Affiliation Country: Not reported  
Affiliation Zip: 92602  
Affiliation Phone: Not reported

Affiliation Type Desc: Legal Owner  
Entity Name: Orange County Fire Authority  
Entity Title: Not reported  
Affiliation Address: 1 Fire Authority Road  
Affiliation City: Irvine  
Affiliation State: CA  
Affiliation Country: United States  
Affiliation Zip: 92602  
Affiliation Phone: (714) 573-6000

Affiliation Type Desc: Operator  
Entity Name: Orange County Fire Authority  
Entity Title: Not reported  
Affiliation Address: Not reported  
Affiliation City: Not reported  
Affiliation State: Not reported  
Affiliation Country: Not reported  
Affiliation Zip: Not reported  
Affiliation Phone: (714) 573-6000

Affiliation Type Desc: Document Preparer  
Entity Name: Jonathan Bredehoff  
Entity Title: Not reported  
Affiliation Address: Not reported  
Affiliation City: Not reported  
Affiliation State: Not reported  
Affiliation Country: Not reported  
Affiliation Zip: Not reported  
Affiliation Phone: Not reported

Name: SANTA ANA FIRE STATION #6  
Address: 950 W MACARTHUR BLVD  
City,State,Zip: SANTA ANA, CA 92707  
Site ID: 200928  
CERS ID: T0605902291  
CERS Description: Leaking Underground Storage Tank Cleanup Site

Affiliation:

Affiliation Type Desc: Local Agency Caseworker  
Entity Name: CHRISTOPHER CIRAULO - SANTA ANA, CITY OF  
Entity Title: Not reported  
Affiliation Address: 1439 S. BROADWAY  
Affiliation City: SANTA ANA  
Affiliation State: CA  
Affiliation Country: Not reported  
Affiliation Zip: Not reported  
Affiliation Phone: Not reported

Affiliation Type Desc: Regional Board Caseworker  
Entity Name: PATRICIA HANNON - SANTA ANA RWQCB (REGION 8)  
Entity Title: Not reported  
Affiliation Address: 3737 MAIN STREET, SUITE 500

Map ID  
Direction  
Distance  
Elevation

MAP FINDINGS

Site

Database(s)

EDR ID Number  
EPA ID Number

**FIRE STATION #6 (Continued)**

**U001578284**

Affiliation City: RIVERSIDE  
Affiliation State: CA  
Affiliation Country: Not reported  
Affiliation Zip: Not reported  
Affiliation Phone: Not reported

221  
North  
1/4-1/2  
0.369 mi.  
1946 ft.

**KEY CLEANERS**  
**3033 SOUTH BRISTOL STREET**  
**SANTA ANA, CA 92704**

**CPS-SLIC S118504768**  
**CERS N/A**

**Relative:**  
**Higher**  
**Actual:**  
**38 ft.**

**CPS-SLIC:**  
Name: KEY CLEANERS  
Address: 3033 SOUTH BRISTOL STREET  
City,State,Zip: SANTA ANA, CA 92704  
Region: STATE  
**Facility Status: Open - Site Assessment**  
Status Date: 01/22/2016  
Global Id: T10000008345  
Lead Agency: SANTA ANA RWQCB (REGION 8)  
Lead Agency Case Number: Not reported  
Latitude: 33.7067675709482  
Longitude: -117.884789429496  
Case Type: Cleanup Program Site  
Case Worker: JML  
Local Agency: Not reported  
RB Case Number: 2080143  
File Location: All Files are on GeoTracker or in the Local Agency Database  
Potential Media Affected: Indoor Air, Other Groundwater (uses other than drinking water), Soil, Soil Vapor  
Potential Contaminants of Concern: Other Chlorinated Hydrocarbons, Tetrachloroethylene (PCE), Trichloroethylene (TCE), Vinyl chloride  
Site History: Key Cleaners is situated within a shopping center located at the southeast corner of Bristol Street and Segerstrom Avenue in a mixed commercial/residential area of the city of Santa Ana, California. Dry cleaning activities have been conducted at the Site since 1971. A dry cleaning unit that utilized tetrachloroethene (PCE) was replaced in 2007. Since 2007, no PCE has been used at the Site. Elevated concentrations of PCE and related daughter products in soil and groundwater have been documented on the Site and in its immediate vicinity. The first round of investigation is ongoing at the site.

Click here to access the California GeoTracker records for this facility:

**CERS:**  
Name: KEY CLEANERS  
Address: 3033 SOUTH BRISTOL STREET  
City,State,Zip: SANTA ANA, CA 92704  
Site ID: 363401  
CERS ID: T10000008345  
CERS Description: Cleanup Program Site

**Affiliation:**  
Affiliation Type Desc: Regional Board Caseworker  
Entity Name: JESSICA LAW - SANTA ANA RWQCB (REGION 8)  
Entity Title: Not reported

Map ID  
Direction  
Distance  
Elevation

MAP FINDINGS

Site

Database(s)

EDR ID Number  
EPA ID Number

**KEY CLEANERS (Continued)**

**S118504768**

Affiliation Address: 3737 Main Street, Suite 500  
Affiliation City: RIVERSIDE  
Affiliation State: CA  
Affiliation Country: Not reported  
Affiliation Zip: Not reported  
Affiliation Phone: 9517824381

**222  
SSE  
1/4-1/2  
0.395 mi.  
2083 ft.**

**DOWNEY SAVINGS PLAZA  
3200 BRISTOL  
COSTA MESA, CA 92626**

**LUST S104570414  
HIST UST N/A  
EMI  
HIST CORTESE  
CERS**

**Relative:  
Higher  
Actual:  
28 ft.**

**ORANGE CO. LUST:**  
Name: DOWNEY SAVINGS PLAZA  
Address: 3200 BRISTOL ST  
City,State,Zip: COSTA MESA, CA 92626  
Region: ORANGE  
Facility Id: 89UT173  
Released Substance: Gasoline-Automotive (motor gasoline and additives), leaded & unleaded  
Date Closed: 08/29/1995  
Record ID: RO0000895

**LUST:**  
Name: DOWNEY SAVINGS PLAZA  
Address: 3200 BRISTOL  
City,State,Zip: COSTA MESA, CA 92626  
Lead Agency: ORANGE COUNTY LOP  
Case Type: LUST Cleanup Site  
Geo Track: [http://geotracker.waterboards.ca.gov/profile\\_report.asp?global\\_id=T0605900829](http://geotracker.waterboards.ca.gov/profile_report.asp?global_id=T0605900829)  
Global Id: T0605900829  
Latitude: 33.6887913  
Longitude: -117.8854051  
Status: Completed - Case Closed  
Status Date: 08/29/1995  
Case Worker: DB  
RB Case Number: 083001048T  
Local Agency: ORANGE COUNTY LOP  
File Location: Local Agency  
Local Case Number: 89UT173  
Potential Media Affect: Other Groundwater (uses other than drinking water)  
Potential Contaminants of Concern: Gasoline  
Site History: Not reported

**LUST:**  
Global Id: T0605900829  
Contact Type: Local Agency Caseworker  
Contact Name: DENAMARIE BAKER  
Organization Name: ORANGE COUNTY LOP  
Address: 1241 E. DYER ROAD, STE. 120  
City: SANTA ANA  
Email: dbaker@ochca.com  
Phone Number: 7144336255  
  
Global Id: T0605900829  
Contact Type: Regional Board Caseworker  
Contact Name: VALERIE JAHN-BULL

Map ID  
Direction  
Distance  
Elevation

MAP FINDINGS

Site

Database(s)

EDR ID Number  
EPA ID Number

**DOWNEY SAVINGS PLAZA (Continued)**

**S104570414**

Organization Name: SANTA ANA RWQCB (REGION 8)  
Address: 3737 MAIN STREET, SUITE 500  
City: RIVERSIDE  
Email: valerie.jahn-bull@waterboards.ca.gov  
Phone Number: 9517824903

**LUST:**

Global Id: T0605900829  
Action Type: REMEDIATION  
Date: 02/27/1990  
Action: Excavation

Global Id: T0605900829  
Action Type: Other  
Date: 09/01/1989  
Action: Leak Reported

Global Id: T0605900829  
Action Type: Other  
Date: 09/01/1989  
Action: Leak Discovery

**LUST:**

Global Id: T0605900829  
Status: Open - Case Begin Date  
Status Date: 09/01/1989

Global Id: T0605900829  
Status: Completed - Case Closed  
Status Date: 08/29/1995

**LUST REG 8:**

Name: DOWNEY SAVINGS PLAZA  
Address: 3200 BRISTOL  
City: COSTA MESA  
Region: 8  
County: Orange  
Regional Board: Santa Ana Region  
Facility Status: Case Closed  
Case Number: 083001048T  
Local Case Num: 89UT173  
Case Type: Other ground water affected  
Substance: Gasoline  
Qty Leaked: 0  
Abate Method: Not reported  
Cross Street: Not reported  
Enf Type: Not reported  
Funding: Not reported  
How Discovered: Tank Closure  
How Stopped: Close Tank  
Leak Cause: Unknown  
Leak Source: Unknown  
Global ID: T0605900829  
How Stopped Date: 9/9/9999  
Enter Date: Not reported

Map ID  
Direction  
Distance  
Elevation

MAP FINDINGS

Site

Database(s)

EDR ID Number  
EPA ID Number

**DOWNEY SAVINGS PLAZA (Continued)**

**S104570414**

Date Confirmation of Leak Began:	Not reported
Date Preliminary Assessment Began:	Not reported
Discover Date:	9/1/1989
Enforcement Date:	Not reported
Close Date:	8/29/1995
Date Prelim Assessment Workplan Submitted:	Not reported
Date Pollution Characterization Began:	Not reported
Date Remediation Plan Submitted:	Not reported
Date Remedial Action Underway:	Not reported
Date Post Remedial Action Monitoring:	Not reported
Enter Date:	Not reported
GW Qualifies:	Not reported
Soil Qualifies:	Not reported
Operator:	Not reported
Facility Contact:	Not reported
Interim:	Not reported
Oversite Program:	LUST
Latitude:	33.6887913
Longitude:	-117.8854051
MTBE Date:	Not reported
Max MTBE GW:	Not reported
MTBE Concentration:	0
Max MTBE Soil:	Not reported
MTBE Fuel:	1
MTBE Tested:	Site NOT Tested for MTBE.Includes Unknown and Not Analyzed.
MTBE Class:	*
Staff:	VJJ
Staff Initials:	AR
Lead Agency:	Local Agency
Local Agency:	30000L
Hydr Basin #:	Not reported
Beneficial:	MUN
Priority:	Not reported
Cleanup Fund Id:	Not reported
Work Suspended:	Not reported
Summary:	Not reported

**HIST UST:**

Name:	DOWNEY SAVINGS AND LOAN ASSOCIAT
Address:	3200 BRISTOL STREET
City,State,Zip:	COSTA MESA, CA 92626
File Number:	0002E86D
URL:	<a href="http://geotracker.waterboards.ca.gov/ustpdfs/pdf/0002E86D.pdf">http://geotracker.waterboards.ca.gov/ustpdfs/pdf/0002E86D.pdf</a>
Region:	Not reported
Facility ID:	Not reported
Facility Type:	Not reported
Other Type:	Not reported
Contact Name:	Not reported
Telephone:	Not reported
Owner Name:	Not reported
Owner Address:	Not reported
Owner City,St,Zip:	Not reported
Total Tanks:	Not reported
Tank Num:	Not reported
Container Num:	Not reported
Year Installed:	Not reported

Map ID  
Direction  
Distance  
Elevation

MAP FINDINGS

Site

Database(s)

EDR ID Number  
EPA ID Number

**DOWNEY SAVINGS PLAZA (Continued)**

**S104570414**

Tank Capacity: Not reported  
Tank Used for: Not reported  
Type of Fuel: Not reported  
Container Construction Thickness: Not reported  
Leak Detection: Not reported

[Click here for Geo Tracker PDF:](#)

**EMI:**

Name: SHUWA CORPORATION OF CAL  
Address: 3200 BRISTOL ST  
City,State,Zip: COSTA MESA, CA 92626  
Year: 1990  
County Code: 30  
Air Basin: SC  
Facility ID: 76191  
Air District Name: SC  
SIC Code: 6541  
Air District Name: SOUTH COAST AQMD  
Community Health Air Pollution Info System: Not reported  
Consolidated Emission Reporting Rule: Not reported  
Total Organic Hydrocarbon Gases Tons/Yr: 0  
Reactive Organic Gases Tons/Yr: 0  
Carbon Monoxide Emissions Tons/Yr: 0  
NOX - Oxides of Nitrogen Tons/Yr: 0  
SOX - Oxides of Sulphur Tons/Yr: 0  
Particulate Matter Tons/Yr: 0  
Part. Matter 10 Micrometers and Smlr Tons/Yr:0

Name: SHUWA CORPORATION OF CAL  
Address: 3200 BRISTOL ST  
City,State,Zip: COSTA MESA, CA 92626  
Year: 1995  
County Code: 30  
Air Basin: SC  
Facility ID: 76191  
Air District Name: SC  
SIC Code: 6541  
Air District Name: SOUTH COAST AQMD  
Community Health Air Pollution Info System: Not reported  
Consolidated Emission Reporting Rule: Not reported  
Total Organic Hydrocarbon Gases Tons/Yr: 0  
Reactive Organic Gases Tons/Yr: 0  
Carbon Monoxide Emissions Tons/Yr: 0  
NOX - Oxides of Nitrogen Tons/Yr: 0  
SOX - Oxides of Sulphur Tons/Yr: 0  
Particulate Matter Tons/Yr: 0  
Part. Matter 10 Micrometers and Smlr Tons/Yr:0

**HIST CORTESE:**

edr\_fname: DOWNEY SAVINGS PLAZA  
edr\_fadd1: 3200 BRISTOL  
City,State,Zip: COSTA MESA, CA 92626  
Region: CORTESE  
Facility County Code: 30  
Reg By: LTNKA



Map ID  
Direction  
Distance  
Elevation

MAP FINDINGS

Site

Database(s)

EDR ID Number  
EPA ID Number

**DOWNEY SAVINGS PLAZA (Continued)**

**S104570414**

Reg Id: 083001048T

**CERS:**

Name: DOWNEY SAVINGS PLAZA  
Address: 3200 BRISTOL  
City,State,Zip: COSTA MESA, CA 92626  
Site ID: 251553  
CERS ID: T0605900829  
CERS Description: Leaking Underground Storage Tank Cleanup Site

**Affiliation:**

Affiliation Type Desc: Local Agency Caseworker  
Entity Name: DENAMARIE BAKER - ORANGE COUNTY LOP  
Entity Title: Not reported  
Affiliation Address: 1241 E. DYER ROAD, STE. 120  
Affiliation City: SANTA ANA  
Affiliation State: CA  
Affiliation Country: Not reported  
Affiliation Zip: Not reported  
Affiliation Phone: 7144336255

Affiliation Type Desc: Regional Board Caseworker  
Entity Name: VALERIE JAHN-BULL - SANTA ANA RWQCB (REGION 8)  
Entity Title: Not reported  
Affiliation Address: 3737 MAIN STREET, SUITE 500  
Affiliation City: RIVERSIDE  
Affiliation State: CA  
Affiliation Country: Not reported  
Affiliation Zip: Not reported  
Affiliation Phone: 9517824903

223  
ENE  
1/4-1/2  
0.424 mi.  
2237 ft.

**SANTA ANA FIRE STATION #6**  
**950 MACARTHUR BLVD**  
**SANTA ANA, CA 92707**

**LUST S102436422**  
**HIST CORTESE N/A**

**Relative:**  
**Higher**  
**Actual:**  
**32 ft.**

LUST REG 8:  
Name: SANTA ANA FIRE STATION #6  
Address: 950 MACARTHUR BLVD  
City: SANTA ANA  
Region: 8  
County: Orange  
Regional Board: Santa Ana Region  
Facility Status: Case Closed  
Case Number: 083001451T  
Local Case Num: Not reported  
Case Type: Soil only  
Substance: Diesel  
Qty Leaked: Not reported  
Abate Method: Excavate and Dispose - remove contaminated soil and dispose in approved site  
  
Cross Street: FLOWER  
Enf Type: CLOS  
Funding: Not reported  
How Discovered: OM  
How Stopped: Not reported

Map ID  
Direction  
Distance  
Elevation

MAP FINDINGS

Site

Database(s)

EDR ID Number  
EPA ID Number

**SANTA ANA FIRE STATION #6 (Continued)**

**S102436422**

Leak Cause:	Other Cause
Leak Source:	Piping
Global ID:	T0605901101
How Stopped Date:	3/5/1990
Enter Date:	3/16/1990
Date Confirmation of Leak Began:	Not reported
Date Preliminary Assessment Began:	Not reported
Discover Date:	3/5/1990
Enforcement Date:	1/1/1965
Close Date:	10/3/1990
Date Prelim Assessment Workplan Submitted:	3/19/1990
Date Pollution Characterization Began:	Not reported
Date Remediation Plan Submitted:	Not reported
Date Remedial Action Underway:	Not reported
Date Post Remedial Action Monitoring:	Not reported
Enter Date:	3/16/1990
GW Qualifies:	Not reported
Soil Qualifies:	Not reported
Operator:	Not reported
Facility Contact:	Not reported
Interim:	Not reported
Oversite Program:	LUST
Latitude:	33.69973045
Longitude:	-117.8800144
MTBE Date:	Not reported
Max MTBE GW:	Not reported
MTBE Concentration:	0
Max MTBE Soil:	Not reported
MTBE Fuel:	0
MTBE Tested:	Not Required to be Tested.
MTBE Class:	*
Staff:	PAH
Staff Initials:	JB
Lead Agency:	Local Agency
Local Agency:	Santa Ana, Orange County
Hydr Basin #:	COASTAL PLAIN OF ORA
Beneficial:	Not reported
Priority:	Not reported
Cleanup Fund Id:	Not reported
Work Suspended:	Not reported
Summary:	Not reported

Name:	SANTA ANA FIRE STATION #6
Address:	950 MACARTHUR BLVD
City:	SANTA ANA
Region:	8
County:	Orange
Regional Board:	Santa Ana Region
Facility Status:	Pollution Characterization
Case Number:	083003474T
Local Case Num:	Not reported
Case Type:	Aquifer affected
Substance:	Gasoline
Qty Leaked:	Not reported
Abate Method:	Not reported
Cross Street:	TOWNER
Enf Type:	VER

Map ID  
Direction  
Distance  
Elevation

MAP FINDINGS

Site

Database(s)

EDR ID Number  
EPA ID Number

**SANTA ANA FIRE STATION #6 (Continued)**

**S102436422**

Funding: Not reported  
How Discovered: Tank Closure  
How Stopped: Not reported  
Leak Cause: UNK  
Leak Source: UNK  
Global ID: T0605902291  
How Stopped Date: 8/5/1998  
Enter Date: 6/12/1999  
Date Confirmation of Leak Began: 8/5/1998  
Date Preliminary Assessment Began: 10/25/2003  
Discover Date: 8/5/1998  
Enforcement Date: Not reported  
Close Date: Not reported  
Date Prelim Assessment Workplan Submitted: Not reported  
Date Pollution Characterization Began: 3/24/2004  
Date Remediation Plan Submitted: Not reported  
Date Remedial Action Underway: Not reported  
Date Post Remedial Action Monitoring: Not reported  
Enter Date: 6/12/1999  
GW Qualifies: =  
Soil Qualifies: =  
Operator: Not reported  
Facility Contact: Not reported  
Interim: Not reported  
Oversite Program: LUST  
Latitude: 33.69975575  
Longitude: -117.8800394  
MTBE Date: 8/5/1998  
Max MTBE GW: 83550  
MTBE Concentration: 6  
Max MTBE Soil: .6  
MTBE Fuel: 1  
MTBE Tested: MTBE Detected. Site tested for MTBE & MTBE detected  
MTBE Class: B  
Staff: NOM  
Staff Initials: JB  
Lead Agency: Regional Board  
Local Agency: Santa Ana, Orange County  
Hydr Basin #: COASTAL PLAIN OF ORA  
Beneficial: Not reported  
Priority: Not reported  
Cleanup Fund Id: Not reported  
Work Suspended: Not reported  
Summary: MTBE GW 83550PPB, SOIL 8.1PPM 8/5/99 LETTER DRAFTED ON 9/21/99:REQUESTING FURTHER SOIL &GW ASSESSMENT

**HIST CORTESE:**

edr\_fname: SANTA ANA FIRE STATION #6  
edr\_fadd1: 950 MACARTHUR  
City,State,Zip: SANTA ANA, CA 92707  
Region: CORTESE  
Facility County Code: 30  
Reg By: LTNKA  
Reg Id: 083001451T

Map ID  
Direction  
Distance  
Elevation

MAP FINDINGS

Site

Database(s) EDR ID Number  
EPA ID Number

224  
North  
1/4-1/2  
0.448 mi.  
2367 ft.

**CHEVRON #9-1660**  
**3048 S BRISTOL ST**  
**SANTA ANA, CA 92706**

**LUST S109284520**  
**CERS N/A**

**Relative:**  
**Higher**

LUST:

**Actual:**  
**38 ft.**

Name: CHEVRON #9-1660  
Address: 3048 S BRISTOL ST  
City,State,Zip: SANTA ANA, CA 92706  
Lead Agency: SANTA ANA, CITY OF  
Case Type: LUST Cleanup Site  
Geo Track: [http://geotracker.waterboards.ca.gov/profile\\_report.asp?global\\_id=T0605900738](http://geotracker.waterboards.ca.gov/profile_report.asp?global_id=T0605900738)  
Global Id: T0605900738  
Latitude: 33.7064554  
Longitude: -117.8855654  
Status: Completed - Case Closed  
Status Date: 06/27/1988  
Case Worker: CC  
RB Case Number: 083000926T  
Local Agency: SANTA ANA, CITY OF  
File Location: Not reported  
Local Case Number: Not reported  
Potential Media Affect: Soil  
Potential Contaminants of Concern: Gasoline  
Site History: Not reported

LUST:

Global Id: T0605900738  
Contact Type: Local Agency Caseworker  
Contact Name: CHRISTOPHER CIRAULO  
Organization Name: SANTA ANA, CITY OF  
Address: 1439 S. BROADWAY  
City: SANTA ANA  
Email: cciraulo@santa-ana.org  
Phone Number: Not reported

Global Id: T0605900738  
Contact Type: Regional Board Caseworker  
Contact Name: ROSE SCOTT  
Organization Name: SANTA ANA RWQCB (REGION 8)  
Address: 3737 MAIN STREET, SUITE 500  
City: RIVERSIDE  
Email: rose.scott@waterboards.ca.gov  
Phone Number: 9513206375

LUST:

Global Id: T0605900738  
Action Type: Other  
Date: 04/14/1986  
Action: Leak Reported

LUST:

Global Id: T0605900738  
Status: Open - Case Begin Date  
Status Date: 04/14/1986

Global Id: T0605900738  
Status: Completed - Case Closed

Map ID  
Direction  
Distance  
Elevation

MAP FINDINGS

Site

Database(s)

EDR ID Number  
EPA ID Number

**CHEVRON #9-1660 (Continued)**

**S109284520**

Status Date: 06/27/1988

**CERS:**

Name: CHEVRON #9-1660  
Address: 3048 S BRISTOL ST  
City,State,Zip: SANTA ANA, CA 92706  
Site ID: 252288  
CERS ID: T0605900738  
CERS Description: Leaking Underground Storage Tank Cleanup Site

**Affiliation:**

Affiliation Type Desc: Local Agency Caseworker  
Entity Name: CHRISTOPHER CIRAULO - SANTA ANA, CITY OF  
Entity Title: Not reported  
Affiliation Address: 1439 S. BROADWAY  
Affiliation City: SANTA ANA  
Affiliation State: CA  
Affiliation Country: Not reported  
Affiliation Zip: Not reported  
Affiliation Phone: Not reported

Affiliation Type Desc: Regional Board Caseworker  
Entity Name: ROSE SCOTT - SANTA ANA RWQCB (REGION 8)  
Entity Title: Not reported  
Affiliation Address: 3737 MAIN STREET, SUITE 500  
Affiliation City: RIVERSIDE  
Affiliation State: CA  
Affiliation Country: Not reported  
Affiliation Zip: Not reported  
Affiliation Phone: 9513206375

225  
South  
1/2-1  
0.847 mi.  
4473 ft.

**SHELL OIL**  
**3045 BRISTOL**  
**COSTA MESA, CA 92627**

**LUST** **S100230416**  
**Notify 65** **N/A**  
**CERS**

**Relative:**  
**Higher**

**ORANGE CO. LUST:**

Name: SHELL OIL  
Address: 3045 BRISTOL ST  
City,State,Zip: COSTA MESA, CA 92627  
Region: ORANGE  
Facility Id: 90UT120  
Released Substance: Gasoline-Automotive (motor gasoline and additives), leaded & unleaded  
Date Closed: 09/15/2004  
Record ID: RO0002257

**Actual:**  
**38 ft.**

**LUST:**

Name: SHELL OIL  
Address: 3045 BRISTOL  
City,State,Zip: COSTA MESA, CA 92627  
Lead Agency: ORANGE COUNTY LOP  
Case Type: LUST Cleanup Site  
Geo Track: [http://geotracker.waterboards.ca.gov/profile\\_report.asp?global\\_id=T0605901151](http://geotracker.waterboards.ca.gov/profile_report.asp?global_id=T0605901151)  
Global Id: T0605901151

Map ID  
Direction  
Distance  
Elevation

MAP FINDINGS

Site

Database(s)

EDR ID Number  
EPA ID Number

**SHELL OIL (Continued)**

**S100230416**

Latitude: 33.6820635  
Longitude: -117.8857771  
Status: Completed - Case Closed  
Status Date: 05/20/2004  
Case Worker: DB  
RB Case Number: 083001510T  
Local Agency: ORANGE COUNTY LOP  
File Location: Local Agency Warehouse  
Local Case Number: 9OUT120  
Potential Media Affect: Other Groundwater (uses other than drinking water)  
Potential Contaminants of Concern: Gasoline  
Site History: Not reported

LUST:

Global Id: T0605901151  
Contact Type: Regional Board Caseworker  
Contact Name: CARL BERNHARDT  
Organization Name: SANTA ANA RWQCB (REGION 8)  
Address: 3737 MAIN STREET, SUITE 500  
City: RIVERSIDE  
Email: carl.bernhardt@waterboards.ca.gov  
Phone Number: 9517824495

Global Id: T0605901151  
Contact Type: Local Agency Caseworker  
Contact Name: DENAMARIE BAKER  
Organization Name: ORANGE COUNTY LOP  
Address: 1241 E. DYER ROAD, STE. 120  
City: SANTA ANA  
Email: dbaker@ochca.com  
Phone Number: 7144336255

LUST:

Global Id: T0605901151  
Action Type: REMEDIATION  
Date: 07/09/1991  
Action: Excavation

Global Id: T0605901151  
Action Type: REMEDIATION  
Date: 06/01/2000  
Action: Excavation

Global Id: T0605901151  
Action Type: ENFORCEMENT  
Date: 05/09/1990  
Action: Notice of Responsibility

Global Id: T0605901151  
Action Type: ENFORCEMENT  
Date: 04/16/2003  
Action: Staff Letter

Global Id: T0605901151  
Action Type: ENFORCEMENT  
Date: 08/18/2003  
Action: Staff Letter

Map ID  
Direction  
Distance  
Elevation

MAP FINDINGS

Site

Database(s)

EDR ID Number  
EPA ID Number

**SHELL OIL (Continued)**

**S100230416**

Global Id: T0605901151  
Action Type: ENFORCEMENT  
Date: 09/15/2004  
Action: Closure/No Further Action Letter

Global Id: T0605901151  
Action Type: Other  
Date: 05/03/1990  
Action: Leak Reported

Global Id: T0605901151  
Action Type: Other  
Date: 04/25/1990  
Action: Leak Discovery

**LUST:**

Global Id: T0605901151  
Status: Open - Case Begin Date  
Status Date: 04/25/1990

Global Id: T0605901151  
Status: Open - Verification Monitoring  
Status Date: 08/01/2002

Global Id: T0605901151  
Status: Completed - Case Closed  
Status Date: 05/20/2004

**LUST REG 8:**

Name: SHELL OIL  
Address: 3045 BRISTOL  
City: COSTA MESA  
Region: 8  
County: Orange  
Regional Board: Santa Ana Region  
Facility Status: Case Closed  
Case Number: 083001510T  
Local Case Num: 90UT120  
Case Type: Other ground water affected  
Substance: Gasoline  
Qty Leaked: 0  
Abate Method: Not reported  
Cross Street: Not reported  
Enf Type: CLOS  
Funding: Not reported  
How Discovered: SA  
How Stopped: New Tank  
Leak Cause: Unknown  
Leak Source: Tank  
Global ID: T0605901151  
How Stopped Date: 9/9/9999  
Enter Date: Not reported  
Date Confirmation of Leak Began: Not reported  
Date Preliminary Assessment Began: Not reported  
Discover Date: 4/25/1990

Map ID  
Direction  
Distance  
Elevation

MAP FINDINGS

Site

Database(s)

EDR ID Number  
EPA ID Number

**SHELL OIL (Continued)**

**S100230416**

Enforcement Date: Not reported  
Close Date: 5/20/2004  
Date Prelim Assessment Workplan Submitted: Not reported  
Date Pollution Characterization Began: Not reported  
Date Remediation Plan Submitted: Not reported  
Date Remedial Action Underway: Not reported  
Date Post Remedial Action Monitoring: 8/1/2002  
Enter Date: Not reported  
GW Qualifies: =  
Soil Qualifies: =  
Operator: Not reported  
Facility Contact: Not reported  
Interim: Not reported  
Oversite Program: LUST  
Latitude: 33.6820635  
Longitude: -117.8857771  
MTBE Date: 1/9/2002  
Max MTBE GW: 51  
MTBE Concentration: 0  
Max MTBE Soil: 6.9  
MTBE Fuel: 1  
MTBE Tested: MTBE Detected. Site tested for MTBE & MTBE detected  
MTBE Class: \*  
Staff: CAB  
Staff Initials: AR  
Lead Agency: Local Agency  
Local Agency: 30000L  
Hydr Basin #: Not reported  
Beneficial: MUN  
Priority: Not reported  
Cleanup Fund Id: Not reported  
Work Suspended: Not reported  
Summary: Not reported

**NOTIFY 65:**

Date Reported: Not reported  
Staff Initials: Not reported  
Board File Number: Not reported  
Facility Type: Not reported  
Discharge Date: Not reported  
Issue Date: Not reported  
Incident Description: Not reported

**CERS:**

Name: SHELL OIL  
Address: 3045 BRISTOL  
City,State,Zip: COSTA MESA, CA 92627  
Site ID: 254612  
CERS ID: T0605901151  
CERS Description: Leaking Underground Storage Tank Cleanup Site

**Affiliation:**

Affiliation Type Desc: Regional Board Caseworker  
Entity Name: CARL BERNHARDT - SANTA ANA RWQCB (REGION 8)  
Entity Title: Not reported  
Affiliation Address: 3737 MAIN STREET, SUITE 500  
Affiliation City: RIVERSIDE



Map ID  
Direction  
Distance  
Elevation

MAP FINDINGS

Site

Database(s)

EDR ID Number  
EPA ID Number

**SHELL OIL (Continued)**

**S100230416**

Affiliation State: CA  
Affiliation Country: Not reported  
Affiliation Zip: Not reported  
Affiliation Phone: 9517824495  
  
Affiliation Type Desc: Local Agency Caseworker  
Entity Name: DENAMARIE BAKER - ORANGE COUNTY LOP  
Entity Title: Not reported  
Affiliation Address: 1241 E. DYER ROAD, STE. 120  
Affiliation City: SANTA ANA  
Affiliation State: CA  
Affiliation Country: Not reported  
Affiliation Zip: Not reported  
Affiliation Phone: 7144336255

226  
ENE  
1/2-1  
0.857 mi.  
4527 ft.

**NO ORANGE CNTY TRANSP AUTH 8.68 ACRE PRP  
301 MACARTHUR BLVD.  
SANTA ANA, CA 92863**

**ENVIROSTOR S106797614  
N/A**

**Relative:  
Higher  
Actual:  
36 ft.**

ENVIROSTOR:  
Name: NO ORANGE CNTY TRANSP AUTH 8.68 ACRE PRP  
Address: 301 MACARTHUR BLVD.  
City,State,Zip: SANTA ANA, CA 92863  
Facility ID: 30470001  
Status: Refer: 1248 Local Agency  
Status Date: 02/02/2001  
Site Code: Not reported  
Site Type: Evaluation  
Site Type Detailed: Evaluation  
Acres: Not reported  
NPL: NO  
Regulatory Agencies: NONE SPECIFIED  
Lead Agency: NONE SPECIFIED  
Program Manager: Not reported  
Supervisor: Referred - Not Assigned  
Division Branch: Cleanup Cypress  
Assembly: 68  
Senate: Not reported  
Special Program: Not reported  
Restricted Use: NO  
Site Mgmt Req: NONE SPECIFIED  
Funding: Not Applicable  
Latitude: 33.70008  
Longitude: -117.8708  
APN: NONE SPECIFIED  
Past Use: NONE SPECIFIED  
Potential COC: NONE SPECIFIED  
Confirmed COC: NONE SPECIFIED  
Potential Description: NONE SPECIFIED  
Alias Name: 30470001  
Alias Type: Envirostor ID Number

Completed Info:  
Completed Area Name: PROJECT WIDE  
Completed Sub Area Name: Not reported

Map ID  
Direction  
Distance  
Elevation

MAP FINDINGS

Site

Database(s)

EDR ID Number  
EPA ID Number

**NO ORANGE CNTY TRANSP AUTH 8.68 ACRE PRP (Continued)**

**S106797614**

Completed Document Type: SB 1248 Notification  
Completed Date: 02/02/2001  
Comments: SB 1248 Orange County

Future Area Name: Not reported  
Future Sub Area Name: Not reported  
Future Document Type: Not reported  
Future Due Date: Not reported  
Schedule Area Name: Not reported  
Schedule Sub Area Name: Not reported  
Schedule Document Type: Not reported  
Schedule Due Date: Not reported  
Schedule Revised Date: Not reported

227  
WNW  
1/2-1  
0.882 mi.  
4655 ft.

**SEGERSTROM & SONS**  
**3529 GREENVILLE ST**  
**SANTA ANA, CA 92704**

**ENVIROSTOR** S101300007  
**LUST** N/A  
**SCH**  
**HIST CORTESE**

**Relative:**  
**Higher**  
**Actual:**  
**36 ft.**

ENVIROSTOR:  
Name: ARMSTRONG RANCH HIGH SCHOOL  
Address: 3529 SOUTH GREENVILLE STREET  
City,State,Zip: SANTA ANA, CA 92704-7019  
Facility ID: 30010009  
Status: No Further Action  
Status Date: 02/04/2002  
Site Code: 404203  
Site Type: School Investigation  
Site Type Detailed: School  
Acres: 40  
NPL: NO  
Regulatory Agencies: DTSC  
Lead Agency: DTSC  
Program Manager: Not reported  
Supervisor: Javier Hinojosa  
Division Branch: Southern California Schools & Brownfields Outreach  
Assembly: 69  
Senate: 34  
Special Program: Not reported  
Restricted Use: NO  
Site Mgmt Req: NONE SPECIFIED  
Funding: School District  
Latitude: 33.70222  
Longitude: -117.8997  
APN: NONE SPECIFIED  
Past Use: AGRICULTURAL - ROW CROPS  
Potential COC: NONE SPECIFIED No Contaminants found  
Confirmed COC: NONE SPECIFIED  
Potential Description: SOIL  
Alias Name: ARMSTRONG RANCH HIGH SCHOOL #6  
Alias Type: Alternate Name  
Alias Name: SANTA ANA UNIFIED SCHOOL DISTRICT  
Alias Type: Alternate Name  
Alias Name: SANTA ANA USD-NEW H.S. #6 @ARMSTRONG RCH  
Alias Type: Alternate Name  
Alias Name: 404203  
Alias Type: Project Code (Site Code)

Map ID  
Direction  
Distance  
Elevation

MAP FINDINGS

Site

Database(s)

EDR ID Number  
EPA ID Number

**SEGERSTROM & SONS (Continued)**

**S101300007**

Alias Name: 30010009  
Alias Type: Envirostor ID Number

Completed Info:

Completed Area Name: PROJECT WIDE  
Completed Sub Area Name: Not reported  
Completed Document Type: Preliminary Endangerment Assessment Report  
Completed Date: 02/04/2002  
Comments: Not reported

Completed Area Name: PROJECT WIDE  
Completed Sub Area Name: Not reported  
Completed Document Type: Other Report  
Completed Date: 01/22/2001  
Comments: Not reported

Completed Area Name: PROJECT WIDE  
Completed Sub Area Name: Not reported  
Completed Document Type: Preliminary Endangerment Assessment Workplan  
Completed Date: 07/16/2001  
Comments: Not reported

Completed Area Name: PROJECT WIDE  
Completed Sub Area Name: Not reported  
Completed Document Type: Site Inspections/Visit (Non LUR)  
Completed Date: 04/10/2001  
Comments: Not reported

Completed Area Name: PROJECT WIDE  
Completed Sub Area Name: Not reported  
Completed Document Type: Cost Recovery Closeout Memo  
Completed Date: 02/15/2002  
Comments: Not reported

Completed Area Name: PROJECT WIDE  
Completed Sub Area Name: Not reported  
Completed Document Type: Environmental Oversight Agreement  
Completed Date: 03/15/2001  
Comments: Environmental Oversight Agreement

Future Area Name: Not reported  
Future Sub Area Name: Not reported  
Future Document Type: Not reported  
Future Due Date: Not reported  
Schedule Area Name: Not reported  
Schedule Sub Area Name: Not reported  
Schedule Document Type: Not reported  
Schedule Due Date: Not reported  
Schedule Revised Date: Not reported

LUST REG 8:

Name: SEGERSTROM & SONS  
Address: 3529 GREENVILLE ST  
City: SANTA ANA  
Region: 8  
County: Orange  
Regional Board: Santa Ana Region

Map ID  
Direction  
Distance  
Elevation

MAP FINDINGS

Site

Database(s)

EDR ID Number  
EPA ID Number

**SEGERSTROM & SONS (Continued)**

**S101300007**

Facility Status:	Case Closed
Case Number:	083002421T
Local Case Num:	Not reported
Case Type:	Soil only
Substance:	Gasoline
Qty Leaked:	Not reported
Abate Method:	Excavate and Dispose - remove contaminated soil and dispose in approved site
Cross Street:	MACARTHUR
Enf Type:	Not reported
Funding:	Not reported
How Discovered:	OM
How Stopped:	Not reported
Leak Cause:	UNK
Leak Source:	UNK
Global ID:	T0605901732
How Stopped Date:	Not reported
Enter Date:	4/13/1994
Date Confirmation of Leak Began:	Not reported
Date Preliminary Assessment Began:	Not reported
Discover Date:	3/7/1994
Enforcement Date:	Not reported
Close Date:	7/5/1995
Date Prelim Assessment Workplan Submitted:	3/7/1994
Date Pollution Characterization Began:	Not reported
Date Remediation Plan Submitted:	Not reported
Date Remedial Action Underway:	Not reported
Date Post Remedial Action Monitoring:	Not reported
Enter Date:	4/13/1994
GW Qualifies:	Not reported
Soil Qualifies:	Not reported
Operator:	Not reported
Facility Contact:	Not reported
Interim:	Not reported
Oversite Program:	LUST
Latitude:	33.7014987
Longitude:	-117.9037516
MTBE Date:	Not reported
Max MTBE GW:	Not reported
MTBE Concentration:	0
Max MTBE Soil:	Not reported
MTBE Fuel:	1
MTBE Tested:	Site NOT Tested for MTBE.Includes Unknown and Not Analyzed.
MTBE Class:	*
Staff:	NOM
Staff Initials:	JB
Lead Agency:	Regional Board
Local Agency:	Santa Ana, Orange County
Hydr Basin #:	COASTAL PLAIN OF ORA
Beneficial:	Not reported
Priority:	Not reported
Cleanup Fund Id:	Not reported
Work Suspended:	Not reported
Summary:	WILL INVESTIGATE GROUNDWATER

SCH:

Map ID  
Direction  
Distance  
Elevation

MAP FINDINGS

Site

Database(s)

EDR ID Number  
EPA ID Number

**SEGERSTROM & SONS (Continued)**

**S101300007**

Name: ARMSTRONG RANCH HIGH SCHOOL  
Address: 3529 SOUTH GREENVILLE STREET  
City,State,Zip: SANTA ANA, CA 92704-7019  
Facility ID: 30010009  
Site Type: School Investigation  
Site Type Detail: School  
Site Mgmt. Req.: NONE SPECIFIED  
Acres: 40  
National Priorities List: NO  
Cleanup Oversight Agencies: DTSC  
Lead Agency: DTSC  
Lead Agency Description: \* DTSC  
Project Manager: Not reported  
Supervisor: Javier Hinojosa  
Division Branch: Southern California Schools & Brownfields Outreach  
Site Code: 404203  
Assembly: 69  
Senate: 34  
Special Program Status: Not reported  
Status: No Further Action  
Status Date: 02/04/2002  
Restricted Use: NO  
Funding: School District  
Latitude: 33.70222  
Longitude: -117.8997  
APN: NONE SPECIFIED  
Past Use: AGRICULTURAL - ROW CROPS  
Potential COC: NONE SPECIFIED, No Contaminants found  
Confirmed COC: NONE SPECIFIED  
Potential Description: SOIL  
Alias Name: ARMSTRONG RANCH HIGH SCHOOL #6  
Alias Type: Alternate Name  
Alias Name: SANTA ANA UNIFIED SCHOOL DISTRICT  
Alias Type: Alternate Name  
Alias Name: SANTA ANA USD-NEW H.S. #6 @ARMSTRONG RCH  
Alias Type: Alternate Name  
Alias Name: 404203  
Alias Type: Project Code (Site Code)  
Alias Name: 30010009  
Alias Type: Envirostor ID Number

Completed Info:

Completed Area Name: PROJECT WIDE  
Completed Sub Area Name: Not reported  
Completed Document Type: Preliminary Endangerment Assessment Report  
Completed Date: 02/04/2002  
Comments: Not reported

Completed Area Name: PROJECT WIDE  
Completed Sub Area Name: Not reported  
Completed Document Type: Other Report  
Completed Date: 01/22/2001  
Comments: Not reported

Completed Area Name: PROJECT WIDE  
Completed Sub Area Name: Not reported  
Completed Document Type: Preliminary Endangerment Assessment Workplan  
Completed Date: 07/16/2001

Map ID  
Direction  
Distance  
Elevation

MAP FINDINGS

Site

Database(s)

EDR ID Number  
EPA ID Number

**SEGERSTROM & SONS (Continued)**

**S101300007**

Comments: Not reported

Completed Area Name: PROJECT WIDE  
Completed Sub Area Name: Not reported  
Completed Document Type: Site Inspections/Visit (Non LUR)  
Completed Date: 04/10/2001  
Comments: Not reported

Completed Area Name: PROJECT WIDE  
Completed Sub Area Name: Not reported  
Completed Document Type: Cost Recovery Closeout Memo  
Completed Date: 02/15/2002  
Comments: Not reported

Completed Area Name: PROJECT WIDE  
Completed Sub Area Name: Not reported  
Completed Document Type: Environmental Oversight Agreement  
Completed Date: 03/15/2001  
Comments: Environmental Oversight Agreement

Future Area Name: Not reported  
Future Sub Area Name: Not reported  
Future Document Type: Not reported  
Future Due Date: Not reported  
Schedule Area Name: Not reported  
Schedule Sub Area Name: Not reported  
Schedule Document Type: Not reported  
Schedule Due Date: Not reported  
Schedule Revised Date: Not reported

HIST CORTESE:  
edr\_fname: SEGERSTROM & SONS  
edr\_fadd1: 3529 GREENVILLE  
City,State,Zip: SANTA ANA, CA 92704  
Region: CORTESE  
Facility County Code: 30  
Reg By: LTNKA  
Reg Id: 083002421T

Count: 9 records.

ORPHAN SUMMARY

City	EDR ID	Site Name	Site Address	Zip	Database(s)
COSTA MESA	S120834877	SAKIOKA FARMS (FORMER MOBIL)	0 NW MACARTHUR @ MAIN ST	92626	LUST
COSTA MESA	S108985881	SAKIOKA FARMS	3183-A SW SUNFLOWER		CPS-SLIC
SANTA ANA	S108985898	BRISTOL PLAZA CALIF CLEANERS	BRISTOL STREET		CPS-SLIC
SANTA ANA	S103249116	ASTRO OIL SERVICE STATION	1441 BRISTOL ST	92707	LUST, HIST CORTESE
SANTA ANA	S120834906	DOLLAR RENTAL CAR	2152 SE BRISTOL ST	92707	LUST
SANTA ANA	S120834892	FORMER NATIONAL CAR RENTAL	2222 SE BRISTOL ST	92707	LUST
SANTA ANA	S120834808	ARCO #0192	2100 SE BRISTOL ST	92707	LUST
SANTA ANA	S102427692	CHEVRON #9-9212	2303 BRISTOL ST	92707	LUST, HIST CORTESE
SANTA ANA	S108985904	SUNFLOWER PLAZA METRO CLEANERS	SUNFLOWER		CPS-SLIC

# GOVERNMENT RECORDS SEARCHED / DATA CURRENCY TRACKING

To maintain currency of the following federal and state databases, EDR contacts the appropriate governmental agency on a monthly or quarterly basis, as required.

**Number of Days to Update:** Provides confirmation that EDR is reporting records that have been updated within 90 days from the date the government agency made the information available to the public.

## STANDARD ENVIRONMENTAL RECORDS

### ***Federal NPL site list***

#### **NPL: National Priority List**

National Priorities List (Superfund). The NPL is a subset of CERCLIS and identifies over 1,200 sites for priority cleanup under the Superfund Program. NPL sites may encompass relatively large areas. As such, EDR provides polygon coverage for over 1,000 NPL site boundaries produced by EPA's Environmental Photographic Interpretation Center (EPIC) and regional EPA offices.

Date of Government Version: 10/25/2019	Source: EPA
Date Data Arrived at EDR: 11/07/2019	Telephone: N/A
Date Made Active in Reports: 11/20/2019	Last EDR Contact: 01/03/2020
Number of Days to Update: 13	Next Scheduled EDR Contact: 04/13/2020
	Data Release Frequency: Quarterly

#### **NPL Site Boundaries**

##### **Sources:**

EPA's Environmental Photographic Interpretation Center (EPIC)  
Telephone: 202-564-7333

EPA Region 1  
Telephone 617-918-1143

EPA Region 6  
Telephone: 214-655-6659

EPA Region 3  
Telephone 215-814-5418

EPA Region 7  
Telephone: 913-551-7247

EPA Region 4  
Telephone 404-562-8033

EPA Region 8  
Telephone: 303-312-6774

EPA Region 5  
Telephone 312-886-6686

EPA Region 9  
Telephone: 415-947-4246

EPA Region 10  
Telephone 206-553-8665

#### **Proposed NPL: Proposed National Priority List Sites**

A site that has been proposed for listing on the National Priorities List through the issuance of a proposed rule in the Federal Register. EPA then accepts public comments on the site, responds to the comments, and places on the NPL those sites that continue to meet the requirements for listing.

Date of Government Version: 10/25/2019	Source: EPA
Date Data Arrived at EDR: 11/07/2019	Telephone: N/A
Date Made Active in Reports: 11/20/2019	Last EDR Contact: 01/03/2020
Number of Days to Update: 13	Next Scheduled EDR Contact: 04/13/2020
	Data Release Frequency: Quarterly

#### **NPL LIENS: Federal Superfund Liens**

Federal Superfund Liens. Under the authority granted the USEPA by CERCLA of 1980, the USEPA has the authority to file liens against real property in order to recover remedial action expenditures or when the property owner received notification of potential liability. USEPA compiles a listing of filed notices of Superfund Liens.



# GOVERNMENT RECORDS SEARCHED / DATA CURRENCY TRACKING

Date of Government Version: 10/15/1991  
Date Data Arrived at EDR: 02/02/1994  
Date Made Active in Reports: 03/30/1994  
Number of Days to Update: 56

Source: EPA  
Telephone: 202-564-4267  
Last EDR Contact: 08/15/2011  
Next Scheduled EDR Contact: 11/28/2011  
Data Release Frequency: No Update Planned

## ***Federal Delisted NPL site list***

Delisted NPL: National Priority List Deletions

The National Oil and Hazardous Substances Pollution Contingency Plan (NCP) establishes the criteria that the EPA uses to delete sites from the NPL. In accordance with 40 CFR 300.425.(e), sites may be deleted from the NPL where no further response is appropriate.

Date of Government Version: 10/25/2019  
Date Data Arrived at EDR: 11/07/2019  
Date Made Active in Reports: 11/20/2019  
Number of Days to Update: 13

Source: EPA  
Telephone: N/A  
Last EDR Contact: 01/03/2020  
Next Scheduled EDR Contact: 04/13/2020  
Data Release Frequency: Quarterly

## ***Federal CERCLIS list***

FEDERAL FACILITY: Federal Facility Site Information listing

A listing of National Priority List (NPL) and Base Realignment and Closure (BRAC) sites found in the Comprehensive Environmental Response, Compensation and Liability Information System (CERCLIS) Database where EPA Federal Facilities Restoration and Reuse Office is involved in cleanup activities.

Date of Government Version: 04/03/2019  
Date Data Arrived at EDR: 04/05/2019  
Date Made Active in Reports: 05/14/2019  
Number of Days to Update: 39

Source: Environmental Protection Agency  
Telephone: 703-603-8704  
Last EDR Contact: 04/05/2019  
Next Scheduled EDR Contact: 04/13/2020  
Data Release Frequency: Varies

SEMS: Superfund Enterprise Management System

SEMS (Superfund Enterprise Management System) tracks hazardous waste sites, potentially hazardous waste sites, and remedial activities performed in support of EPA's Superfund Program across the United States. The list was formerly known as CERCLIS, renamed to SEMS by the EPA in 2015. The list contains data on potentially hazardous waste sites that have been reported to the USEPA by states, municipalities, private companies and private persons, pursuant to Section 103 of the Comprehensive Environmental Response, Compensation, and Liability Act (CERCLA). This dataset also contains sites which are either proposed to or on the National Priorities List (NPL) and the sites which are in the screening and assessment phase for possible inclusion on the NPL.

Date of Government Version: 10/25/2019  
Date Data Arrived at EDR: 11/07/2019  
Date Made Active in Reports: 11/21/2019  
Number of Days to Update: 14

Source: EPA  
Telephone: 800-424-9346  
Last EDR Contact: 01/03/2020  
Next Scheduled EDR Contact: 04/27/2020  
Data Release Frequency: Quarterly

## ***Federal CERCLIS NFRAP site list***

SEMS-ARCHIVE: Superfund Enterprise Management System Archive

# GOVERNMENT RECORDS SEARCHED / DATA CURRENCY TRACKING

SEMS-ARCHIVE (Superfund Enterprise Management System Archive) tracks sites that have no further interest under the Federal Superfund Program based on available information. The list was formerly known as the CERCLIS-NFRAP, renamed to SEMS ARCHIVE by the EPA in 2015. EPA may perform a minimal level of assessment work at a site while it is archived if site conditions change and/or new information becomes available. Archived sites have been removed and archived from the inventory of SEMS sites. Archived status indicates that, to the best of EPA's knowledge, assessment at a site has been completed and that EPA has determined no further steps will be taken to list the site on the National Priorities List (NPL), unless information indicates this decision was not appropriate or other considerations require a recommendation for listing at a later time. The decision does not necessarily mean that there is no hazard associated with a given site; it only means that, based upon available information, the location is not judged to be potential NPL site.

Date of Government Version: 10/25/2019	Source: EPA
Date Data Arrived at EDR: 11/07/2019	Telephone: 800-424-9346
Date Made Active in Reports: 11/21/2019	Last EDR Contact: 01/03/2020
Number of Days to Update: 14	Next Scheduled EDR Contact: 04/27/2020
	Data Release Frequency: Quarterly

## ***Federal RCRA CORRACTS facilities list***

CORRACTS: Corrective Action Report

CORRACTS identifies hazardous waste handlers with RCRA corrective action activity.

Date of Government Version: 12/16/2019	Source: EPA
Date Data Arrived at EDR: 12/16/2019	Telephone: 800-424-9346
Date Made Active in Reports: 12/20/2019	Last EDR Contact: 12/16/2019
Number of Days to Update: 4	Next Scheduled EDR Contact: 04/06/2020
	Data Release Frequency: Quarterly

## ***Federal RCRA non-CORRACTS TSD facilities list***

RCRA-TSDF: RCRA - Treatment, Storage and Disposal

RCRAInfo is EPA's comprehensive information system, providing access to data supporting the Resource Conservation and Recovery Act (RCRA) of 1976 and the Hazardous and Solid Waste Amendments (HSWA) of 1984. The database includes selective information on sites which generate, transport, store, treat and/or dispose of hazardous waste as defined by the Resource Conservation and Recovery Act (RCRA). Transporters are individuals or entities that move hazardous waste from the generator offsite to a facility that can recycle, treat, store, or dispose of the waste. TSDFs treat, store, or dispose of the waste.

Date of Government Version: 12/16/2019	Source: Environmental Protection Agency
Date Data Arrived at EDR: 12/16/2019	Telephone: (415) 495-8895
Date Made Active in Reports: 12/20/2019	Last EDR Contact: 12/16/2019
Number of Days to Update: 4	Next Scheduled EDR Contact: 04/06/2020
	Data Release Frequency: Quarterly

## ***Federal RCRA generators list***

RCRA-LQG: RCRA - Large Quantity Generators

RCRAInfo is EPA's comprehensive information system, providing access to data supporting the Resource Conservation and Recovery Act (RCRA) of 1976 and the Hazardous and Solid Waste Amendments (HSWA) of 1984. The database includes selective information on sites which generate, transport, store, treat and/or dispose of hazardous waste as defined by the Resource Conservation and Recovery Act (RCRA). Large quantity generators (LQGs) generate over 1,000 kilograms (kg) of hazardous waste, or over 1 kg of acutely hazardous waste per month.

Date of Government Version: 12/16/2019	Source: Environmental Protection Agency
Date Data Arrived at EDR: 12/16/2019	Telephone: (415) 495-8895
Date Made Active in Reports: 12/20/2019	Last EDR Contact: 12/16/2019
Number of Days to Update: 4	Next Scheduled EDR Contact: 04/06/2020
	Data Release Frequency: Quarterly

## GOVERNMENT RECORDS SEARCHED / DATA CURRENCY TRACKING

### RCRA-SQG: RCRA - Small Quantity Generators

RCRAInfo is EPA's comprehensive information system, providing access to data supporting the Resource Conservation and Recovery Act (RCRA) of 1976 and the Hazardous and Solid Waste Amendments (HSWA) of 1984. The database includes selective information on sites which generate, transport, store, treat and/or dispose of hazardous waste as defined by the Resource Conservation and Recovery Act (RCRA). Small quantity generators (SQGs) generate between 100 kg and 1,000 kg of hazardous waste per month.

Date of Government Version: 12/16/2019	Source: Environmental Protection Agency
Date Data Arrived at EDR: 12/16/2019	Telephone: (415) 495-8895
Date Made Active in Reports: 12/20/2019	Last EDR Contact: 12/16/2019
Number of Days to Update: 4	Next Scheduled EDR Contact: 04/06/2020
	Data Release Frequency: Quarterly

### RCRA-VSQG: RCRA - Very Small Quantity Generators (Formerly Conditionally Exempt Small Quantity Generators)

RCRAInfo is EPA's comprehensive information system, providing access to data supporting the Resource Conservation and Recovery Act (RCRA) of 1976 and the Hazardous and Solid Waste Amendments (HSWA) of 1984. The database includes selective information on sites which generate, transport, store, treat and/or dispose of hazardous waste as defined by the Resource Conservation and Recovery Act (RCRA). Very small quantity generators (VSQGs) generate less than 100 kg of hazardous waste, or less than 1 kg of acutely hazardous waste per month.

Date of Government Version: 12/16/2019	Source: Environmental Protection Agency
Date Data Arrived at EDR: 12/16/2019	Telephone: (415) 495-8895
Date Made Active in Reports: 12/20/2019	Last EDR Contact: 12/16/2019
Number of Days to Update: 4	Next Scheduled EDR Contact: 04/06/2020
	Data Release Frequency: Quarterly

### ***Federal institutional controls / engineering controls registries***

#### LUCIS: Land Use Control Information System

LUCIS contains records of land use control information pertaining to the former Navy Base Realignment and Closure properties.

Date of Government Version: 11/04/2019	Source: Department of the Navy
Date Data Arrived at EDR: 11/13/2019	Telephone: 843-820-7326
Date Made Active in Reports: 01/28/2020	Last EDR Contact: 11/07/2019
Number of Days to Update: 76	Next Scheduled EDR Contact: 02/24/2020
	Data Release Frequency: Varies

#### US ENG CONTROLS: Engineering Controls Sites List

A listing of sites with engineering controls in place. Engineering controls include various forms of caps, building foundations, liners, and treatment methods to create pathway elimination for regulated substances to enter environmental media or effect human health.

Date of Government Version: 11/22/2019	Source: Environmental Protection Agency
Date Data Arrived at EDR: 11/22/2019	Telephone: 703-603-0695
Date Made Active in Reports: 01/28/2020	Last EDR Contact: 11/22/2019
Number of Days to Update: 67	Next Scheduled EDR Contact: 03/09/2020
	Data Release Frequency: Varies

#### US INST CONTROL: Sites with Institutional Controls

A listing of sites with institutional controls in place. Institutional controls include administrative measures, such as groundwater use restrictions, construction restrictions, property use restrictions, and post remediation care requirements intended to prevent exposure to contaminants remaining on site. Deed restrictions are generally required as part of the institutional controls.

Date of Government Version: 11/22/2019	Source: Environmental Protection Agency
Date Data Arrived at EDR: 11/22/2019	Telephone: 703-603-0695
Date Made Active in Reports: 01/28/2020	Last EDR Contact: 11/22/2019
Number of Days to Update: 67	Next Scheduled EDR Contact: 03/09/2020
	Data Release Frequency: Varies

# GOVERNMENT RECORDS SEARCHED / DATA CURRENCY TRACKING

## ***Federal ERNS list***

ERNS: Emergency Response Notification System

Emergency Response Notification System. ERNS records and stores information on reported releases of oil and hazardous substances.

Date of Government Version: 09/09/2019

Date Data Arrived at EDR: 09/09/2019

Date Made Active in Reports: 09/23/2019

Number of Days to Update: 14

Source: National Response Center, United States Coast Guard

Telephone: 202-267-2180

Last EDR Contact: 12/19/2019

Next Scheduled EDR Contact: 04/06/2020

Data Release Frequency: Quarterly

## ***State- and tribal - equivalent NPL***

RESPONSE: State Response Sites

Identifies confirmed release sites where DTSC is involved in remediation, either in a lead or oversight capacity.

These confirmed release sites are generally high-priority and high potential risk.

Date of Government Version: 10/28/2019

Date Data Arrived at EDR: 10/29/2019

Date Made Active in Reports: 01/07/2020

Number of Days to Update: 70

Source: Department of Toxic Substances Control

Telephone: 916-323-3400

Last EDR Contact: 01/28/2020

Next Scheduled EDR Contact: 05/11/2020

Data Release Frequency: Quarterly

## ***State- and tribal - equivalent CERCLIS***

ENVIROSTOR: EnviroStor Database

The Department of Toxic Substances Control's (DTSC's) Site Mitigation and Brownfields Reuse Program's (SMBRP's) EnviroStor database identifies sites that have known contamination or sites for which there may be reasons to investigate further. The database includes the following site types: Federal Superfund sites (National Priorities List (NPL)); State Response, including Military Facilities and State Superfund; Voluntary Cleanup; and School sites. EnviroStor provides similar information to the information that was available in CalSites, and provides additional site information, including, but not limited to, identification of formerly-contaminated properties that have been released for reuse, properties where environmental deed restrictions have been recorded to prevent inappropriate land uses, and risk characterization information that is used to assess potential impacts to public health and the environment at contaminated sites.

Date of Government Version: 10/28/2019

Date Data Arrived at EDR: 10/29/2019

Date Made Active in Reports: 01/07/2020

Number of Days to Update: 70

Source: Department of Toxic Substances Control

Telephone: 916-323-3400

Last EDR Contact: 01/28/2020

Next Scheduled EDR Contact: 05/11/2020

Data Release Frequency: Quarterly

## ***State and tribal landfill and/or solid waste disposal site lists***

SWF/LF (SWIS): Solid Waste Information System

Active, Closed and Inactive Landfills. SWF/LF records typically contain an inventory of solid waste disposal facilities or landfills. These may be active or inactive facilities or open dumps that failed to meet RCRA Section 4004 criteria for solid waste landfills or disposal sites.

Date of Government Version: 11/11/2019

Date Data Arrived at EDR: 11/12/2019

Date Made Active in Reports: 01/08/2020

Number of Days to Update: 57

Source: Department of Resources Recycling and Recovery

Telephone: 916-341-6320

Last EDR Contact: 11/12/2019

Next Scheduled EDR Contact: 02/24/2020

Data Release Frequency: Quarterly

## ***State and tribal leaking storage tank lists***

# GOVERNMENT RECORDS SEARCHED / DATA CURRENCY TRACKING

## LUST REG 5: Leaking Underground Storage Tank Database

Leaking Underground Storage Tank locations. Alameda, Alpine, Amador, Butte, Colusa, Contra Costa, Calveras, El Dorado, Fresno, Glenn, Kern, Kings, Lake, Lassen, Madera, Mariposa, Merced, Modoc, Napa, Nevada, Placer, Plumas, Sacramento, San Joaquin, Shasta, Solano, Stanislaus, Sutter, Tehama, Tulare, Tuolumne, Yolo, Yuba counties.

Date of Government Version: 07/01/2008	Source: California Regional Water Quality Control Board Central Valley Region (5)
Date Data Arrived at EDR: 07/22/2008	Telephone: 916-464-4834
Date Made Active in Reports: 07/31/2008	Last EDR Contact: 07/01/2011
Number of Days to Update: 9	Next Scheduled EDR Contact: 10/17/2011
	Data Release Frequency: No Update Planned

## LUST REG 4: Underground Storage Tank Leak List

Los Angeles, Ventura counties. For more current information, please refer to the State Water Resources Control Board's LUST database.

Date of Government Version: 09/07/2004	Source: California Regional Water Quality Control Board Los Angeles Region (4)
Date Data Arrived at EDR: 09/07/2004	Telephone: 213-576-6710
Date Made Active in Reports: 10/12/2004	Last EDR Contact: 09/06/2011
Number of Days to Update: 35	Next Scheduled EDR Contact: 12/19/2011
	Data Release Frequency: No Update Planned

## LUST: Leaking Underground Fuel Tank Report (GEOTRACKER)

Leaking Underground Storage Tank (LUST) Sites included in GeoTracker. GeoTracker is the Water Boards data management system for sites that impact, or have the potential to impact, water quality in California, with emphasis on groundwater.

Date of Government Version: 09/09/2019	Source: State Water Resources Control Board
Date Data Arrived at EDR: 09/09/2019	Telephone: see region list
Date Made Active in Reports: 10/31/2019	Last EDR Contact: 12/10/2019
Number of Days to Update: 52	Next Scheduled EDR Contact: 03/23/2020
	Data Release Frequency: Quarterly

## LUST REG 8: Leaking Underground Storage Tanks

California Regional Water Quality Control Board Santa Ana Region (8). For more current information, please refer to the State Water Resources Control Board's LUST database.

Date of Government Version: 02/14/2005	Source: California Regional Water Quality Control Board Santa Ana Region (8)
Date Data Arrived at EDR: 02/15/2005	Telephone: 909-782-4496
Date Made Active in Reports: 03/28/2005	Last EDR Contact: 08/15/2011
Number of Days to Update: 41	Next Scheduled EDR Contact: 11/28/2011
	Data Release Frequency: No Update Planned

## LUST REG 3: Leaking Underground Storage Tank Database

Leaking Underground Storage Tank locations. Monterey, San Benito, San Luis Obispo, Santa Barbara, Santa Cruz counties.

Date of Government Version: 05/19/2003	Source: California Regional Water Quality Control Board Central Coast Region (3)
Date Data Arrived at EDR: 05/19/2003	Telephone: 805-542-4786
Date Made Active in Reports: 06/02/2003	Last EDR Contact: 07/18/2011
Number of Days to Update: 14	Next Scheduled EDR Contact: 10/31/2011
	Data Release Frequency: No Update Planned

## LUST REG 7: Leaking Underground Storage Tank Case Listing

Leaking Underground Storage Tank locations. Imperial, Riverside, San Diego, Santa Barbara counties.

Date of Government Version: 02/26/2004	Source: California Regional Water Quality Control Board Colorado River Basin Region (7)
Date Data Arrived at EDR: 02/26/2004	Telephone: 760-776-8943
Date Made Active in Reports: 03/24/2004	Last EDR Contact: 08/01/2011
Number of Days to Update: 27	Next Scheduled EDR Contact: 11/14/2011
	Data Release Frequency: No Update Planned

# GOVERNMENT RECORDS SEARCHED / DATA CURRENCY TRACKING

## LUST REG 6L: Leaking Underground Storage Tank Case Listing

For more current information, please refer to the State Water Resources Control Board's LUST database.

Date of Government Version: 09/09/2003	Source: California Regional Water Quality Control Board Lahontan Region (6)
Date Data Arrived at EDR: 09/10/2003	Telephone: 530-542-5572
Date Made Active in Reports: 10/07/2003	Last EDR Contact: 09/12/2011
Number of Days to Update: 27	Next Scheduled EDR Contact: 12/26/2011
	Data Release Frequency: No Update Planned

## LUST REG 6V: Leaking Underground Storage Tank Case Listing

Leaking Underground Storage Tank locations. Inyo, Kern, Los Angeles, Mono, San Bernardino counties.

Date of Government Version: 06/07/2005	Source: California Regional Water Quality Control Board Victorville Branch Office (6)
Date Data Arrived at EDR: 06/07/2005	Telephone: 760-241-7365
Date Made Active in Reports: 06/29/2005	Last EDR Contact: 09/12/2011
Number of Days to Update: 22	Next Scheduled EDR Contact: 12/26/2011
	Data Release Frequency: No Update Planned

## LUST REG 1: Active Toxic Site Investigation

Del Norte, Humboldt, Lake, Mendocino, Modoc, Siskiyou, Sonoma, Trinity counties. For more current information, please refer to the State Water Resources Control Board's LUST database.

Date of Government Version: 02/01/2001	Source: California Regional Water Quality Control Board North Coast (1)
Date Data Arrived at EDR: 02/28/2001	Telephone: 707-570-3769
Date Made Active in Reports: 03/29/2001	Last EDR Contact: 08/01/2011
Number of Days to Update: 29	Next Scheduled EDR Contact: 11/14/2011
	Data Release Frequency: No Update Planned

## LUST REG 2: Fuel Leak List

Leaking Underground Storage Tank locations. Alameda, Contra Costa, Marin, Napa, San Francisco, San Mateo, Santa Clara, Solano, Sonoma counties.

Date of Government Version: 09/30/2004	Source: California Regional Water Quality Control Board San Francisco Bay Region (2)
Date Data Arrived at EDR: 10/20/2004	Telephone: 510-622-2433
Date Made Active in Reports: 11/19/2004	Last EDR Contact: 09/19/2011
Number of Days to Update: 30	Next Scheduled EDR Contact: 01/02/2012
	Data Release Frequency: No Update Planned

## LUST REG 9: Leaking Underground Storage Tank Report

Orange, Riverside, San Diego counties. For more current information, please refer to the State Water Resources Control Board's LUST database.

Date of Government Version: 03/01/2001	Source: California Regional Water Quality Control Board San Diego Region (9)
Date Data Arrived at EDR: 04/23/2001	Telephone: 858-637-5595
Date Made Active in Reports: 05/21/2001	Last EDR Contact: 09/26/2011
Number of Days to Update: 28	Next Scheduled EDR Contact: 01/09/2012
	Data Release Frequency: No Update Planned

## INDIAN LUST R4: Leaking Underground Storage Tanks on Indian Land

LUSTs on Indian land in Florida, Mississippi and North Carolina.

Date of Government Version: 04/12/2019	Source: EPA Region 4
Date Data Arrived at EDR: 07/29/2019	Telephone: 404-562-8677
Date Made Active in Reports: 10/17/2019	Last EDR Contact: 01/24/2020
Number of Days to Update: 80	Next Scheduled EDR Contact: 05/04/2020
	Data Release Frequency: Varies

## INDIAN LUST R10: Leaking Underground Storage Tanks on Indian Land

LUSTs on Indian land in Alaska, Idaho, Oregon and Washington.

# GOVERNMENT RECORDS SEARCHED / DATA CURRENCY TRACKING

Date of Government Version: 04/16/2019	Source: EPA Region 10
Date Data Arrived at EDR: 07/29/2019	Telephone: 206-553-2857
Date Made Active in Reports: 10/17/2019	Last EDR Contact: 01/24/2020
Number of Days to Update: 80	Next Scheduled EDR Contact: 05/04/2020
	Data Release Frequency: Varies

INDIAN LUST R8: Leaking Underground Storage Tanks on Indian Land  
LUSTs on Indian land in Colorado, Montana, North Dakota, South Dakota, Utah and Wyoming.

Date of Government Version: 05/02/2019	Source: EPA Region 8
Date Data Arrived at EDR: 10/22/2019	Telephone: 303-312-6271
Date Made Active in Reports: 11/11/2019	Last EDR Contact: 01/24/2020
Number of Days to Update: 20	Next Scheduled EDR Contact: 05/04/2020
	Data Release Frequency: Varies

INDIAN LUST R5: Leaking Underground Storage Tanks on Indian Land  
Leaking underground storage tanks located on Indian Land in Michigan, Minnesota and Wisconsin.

Date of Government Version: 04/08/2019	Source: EPA, Region 5
Date Data Arrived at EDR: 07/30/2019	Telephone: 312-886-7439
Date Made Active in Reports: 10/17/2019	Last EDR Contact: 01/24/2020
Number of Days to Update: 79	Next Scheduled EDR Contact: 05/04/2020
	Data Release Frequency: Varies

INDIAN LUST R1: Leaking Underground Storage Tanks on Indian Land  
A listing of leaking underground storage tank locations on Indian Land.

Date of Government Version: 04/11/2019	Source: EPA Region 1
Date Data Arrived at EDR: 07/29/2019	Telephone: 617-918-1313
Date Made Active in Reports: 10/17/2019	Last EDR Contact: 01/24/2020
Number of Days to Update: 80	Next Scheduled EDR Contact: 05/04/2020
	Data Release Frequency: Varies

INDIAN LUST R7: Leaking Underground Storage Tanks on Indian Land  
LUSTs on Indian land in Iowa, Kansas, and Nebraska

Date of Government Version: 07/02/2019	Source: EPA Region 7
Date Data Arrived at EDR: 10/16/2019	Telephone: 913-551-7003
Date Made Active in Reports: 10/24/2019	Last EDR Contact: 12/16/2020
Number of Days to Update: 8	Next Scheduled EDR Contact: 05/04/2020
	Data Release Frequency: Varies

INDIAN LUST R6: Leaking Underground Storage Tanks on Indian Land  
LUSTs on Indian land in New Mexico and Oklahoma.

Date of Government Version: 05/01/2019	Source: EPA Region 6
Date Data Arrived at EDR: 07/29/2019	Telephone: 214-665-6597
Date Made Active in Reports: 10/17/2019	Last EDR Contact: 01/24/2020
Number of Days to Update: 80	Next Scheduled EDR Contact: 05/04/2020
	Data Release Frequency: Varies

INDIAN LUST R9: Leaking Underground Storage Tanks on Indian Land  
LUSTs on Indian land in Arizona, California, New Mexico and Nevada

Date of Government Version: 04/08/2019	Source: Environmental Protection Agency
Date Data Arrived at EDR: 07/29/2019	Telephone: 415-972-3372
Date Made Active in Reports: 10/17/2019	Last EDR Contact: 01/24/2020
Number of Days to Update: 80	Next Scheduled EDR Contact: 05/04/2020
	Data Release Frequency: Varies

# GOVERNMENT RECORDS SEARCHED / DATA CURRENCY TRACKING

## CPS-SLIC: Statewide SLIC Cases (GEOTRACKER)

Cleanup Program Sites (CPS; also known as Site Cleanups [SC] and formerly known as Spills, Leaks, Investigations, and Cleanups [SLIC] sites) included in GeoTracker. GeoTracker is the Water Boards data management system for sites that impact, or have the potential to impact, water quality in California, with emphasis on groundwater.

Date of Government Version: 09/09/2019	Source: State Water Resources Control Board
Date Data Arrived at EDR: 09/09/2019	Telephone: 866-480-1028
Date Made Active in Reports: 11/06/2019	Last EDR Contact: 12/10/2019
Number of Days to Update: 58	Next Scheduled EDR Contact: 03/23/2020
	Data Release Frequency: Varies

## SLIC REG 1: Active Toxic Site Investigations

The SLIC (Spills, Leaks, Investigations and Cleanup) program is designed to protect and restore water quality from spills, leaks, and similar discharges.

Date of Government Version: 04/03/2003	Source: California Regional Water Quality Control Board, North Coast Region (1)
Date Data Arrived at EDR: 04/07/2003	Telephone: 707-576-2220
Date Made Active in Reports: 04/25/2003	Last EDR Contact: 08/01/2011
Number of Days to Update: 18	Next Scheduled EDR Contact: 11/14/2011
	Data Release Frequency: No Update Planned

## SLIC REG 2: Spills, Leaks, Investigation & Cleanup Cost Recovery Listing

The SLIC (Spills, Leaks, Investigations and Cleanup) program is designed to protect and restore water quality from spills, leaks, and similar discharges.

Date of Government Version: 09/30/2004	Source: Regional Water Quality Control Board San Francisco Bay Region (2)
Date Data Arrived at EDR: 10/20/2004	Telephone: 510-286-0457
Date Made Active in Reports: 11/19/2004	Last EDR Contact: 09/19/2011
Number of Days to Update: 30	Next Scheduled EDR Contact: 01/02/2012
	Data Release Frequency: No Update Planned

## SLIC REG 3: Spills, Leaks, Investigation & Cleanup Cost Recovery Listing

The SLIC (Spills, Leaks, Investigations and Cleanup) program is designed to protect and restore water quality from spills, leaks, and similar discharges.

Date of Government Version: 05/18/2006	Source: California Regional Water Quality Control Board Central Coast Region (3)
Date Data Arrived at EDR: 05/18/2006	Telephone: 805-549-3147
Date Made Active in Reports: 06/15/2006	Last EDR Contact: 07/18/2011
Number of Days to Update: 28	Next Scheduled EDR Contact: 10/31/2011
	Data Release Frequency: No Update Planned

## SLIC REG 4: Spills, Leaks, Investigation & Cleanup Cost Recovery Listing

The SLIC (Spills, Leaks, Investigations and Cleanup) program is designed to protect and restore water quality from spills, leaks, and similar discharges.

Date of Government Version: 11/17/2004	Source: Region Water Quality Control Board Los Angeles Region (4)
Date Data Arrived at EDR: 11/18/2004	Telephone: 213-576-6600
Date Made Active in Reports: 01/04/2005	Last EDR Contact: 07/01/2011
Number of Days to Update: 47	Next Scheduled EDR Contact: 10/17/2011
	Data Release Frequency: No Update Planned

## SLIC REG 5: Spills, Leaks, Investigation & Cleanup Cost Recovery Listing

The SLIC (Spills, Leaks, Investigations and Cleanup) program is designed to protect and restore water quality from spills, leaks, and similar discharges.

Date of Government Version: 04/01/2005	Source: Regional Water Quality Control Board Central Valley Region (5)
Date Data Arrived at EDR: 04/05/2005	Telephone: 916-464-3291
Date Made Active in Reports: 04/21/2005	Last EDR Contact: 09/12/2011
Number of Days to Update: 16	Next Scheduled EDR Contact: 12/26/2011
	Data Release Frequency: No Update Planned



# GOVERNMENT RECORDS SEARCHED / DATA CURRENCY TRACKING

## SLIC REG 6V: Spills, Leaks, Investigation & Cleanup Cost Recovery Listing

The SLIC (Spills, Leaks, Investigations and Cleanup) program is designed to protect and restore water quality from spills, leaks, and similar discharges.

Date of Government Version: 05/24/2005  
Date Data Arrived at EDR: 05/25/2005  
Date Made Active in Reports: 06/16/2005  
Number of Days to Update: 22

Source: Regional Water Quality Control Board, Victorville Branch  
Telephone: 619-241-6583  
Last EDR Contact: 08/15/2011  
Next Scheduled EDR Contact: 11/28/2011  
Data Release Frequency: No Update Planned

## SLIC REG 6L: SLIC Sites

The SLIC (Spills, Leaks, Investigations and Cleanup) program is designed to protect and restore water quality from spills, leaks, and similar discharges.

Date of Government Version: 09/07/2004  
Date Data Arrived at EDR: 09/07/2004  
Date Made Active in Reports: 10/12/2004  
Number of Days to Update: 35

Source: California Regional Water Quality Control Board, Lahontan Region  
Telephone: 530-542-5574  
Last EDR Contact: 08/15/2011  
Next Scheduled EDR Contact: 11/28/2011  
Data Release Frequency: No Update Planned

## SLIC REG 7: SLIC List

The SLIC (Spills, Leaks, Investigations and Cleanup) program is designed to protect and restore water quality from spills, leaks, and similar discharges.

Date of Government Version: 11/24/2004  
Date Data Arrived at EDR: 11/29/2004  
Date Made Active in Reports: 01/04/2005  
Number of Days to Update: 36

Source: California Regional Quality Control Board, Colorado River Basin Region  
Telephone: 760-346-7491  
Last EDR Contact: 08/01/2011  
Next Scheduled EDR Contact: 11/14/2011  
Data Release Frequency: No Update Planned

## SLIC REG 8: Spills, Leaks, Investigation & Cleanup Cost Recovery Listing

The SLIC (Spills, Leaks, Investigations and Cleanup) program is designed to protect and restore water quality from spills, leaks, and similar discharges.

Date of Government Version: 04/03/2008  
Date Data Arrived at EDR: 04/03/2008  
Date Made Active in Reports: 04/14/2008  
Number of Days to Update: 11

Source: California Region Water Quality Control Board Santa Ana Region (8)  
Telephone: 951-782-3298  
Last EDR Contact: 09/12/2011  
Next Scheduled EDR Contact: 12/26/2011  
Data Release Frequency: No Update Planned

## SLIC REG 9: Spills, Leaks, Investigation & Cleanup Cost Recovery Listing

The SLIC (Spills, Leaks, Investigations and Cleanup) program is designed to protect and restore water quality from spills, leaks, and similar discharges.

Date of Government Version: 09/10/2007  
Date Data Arrived at EDR: 09/11/2007  
Date Made Active in Reports: 09/28/2007  
Number of Days to Update: 17

Source: California Regional Water Quality Control Board San Diego Region (9)  
Telephone: 858-467-2980  
Last EDR Contact: 08/08/2011  
Next Scheduled EDR Contact: 11/21/2011  
Data Release Frequency: No Update Planned

## ***State and tribal registered storage tank lists***

### FEMA UST: Underground Storage Tank Listing

A listing of all FEMA owned underground storage tanks.

Date of Government Version: 08/27/2019  
Date Data Arrived at EDR: 08/28/2019  
Date Made Active in Reports: 11/11/2019  
Number of Days to Update: 75

Source: FEMA  
Telephone: 202-646-5797  
Last EDR Contact: 01/21/2020  
Next Scheduled EDR Contact: 04/20/2020  
Data Release Frequency: Varies

# GOVERNMENT RECORDS SEARCHED / DATA CURRENCY TRACKING

## UST: Active UST Facilities

Active UST facilities gathered from the local regulatory agencies

Date of Government Version: 09/09/2019	Source: SWRCB
Date Data Arrived at EDR: 09/09/2019	Telephone: 916-341-5851
Date Made Active in Reports: 10/31/2019	Last EDR Contact: 12/10/2019
Number of Days to Update: 52	Next Scheduled EDR Contact: 03/23/2020
	Data Release Frequency: Semi-Annually

## UST CLOSURE: Proposed Closure of Underground Storage Tank (UST) Cases

UST cases that are being considered for closure by either the State Water Resources Control Board or the Executive Director have been posted for a 60-day public comment period. UST Case Closures being proposed for consideration by the State Water Resources Control Board. These are primarily UST cases that meet closure criteria under the decisional framework in State Water Board Resolution No. 92-49 and other Board orders. UST Case Closures proposed for consideration by the Executive Director pursuant to State Water Board Resolution No. 2012-0061. These are cases that meet the criteria of the Low-Threat UST Case Closure Policy. UST Case Closure Review Denials and Approved Orders.

Date of Government Version: 09/06/2019	Source: State Water Resources Control Board
Date Data Arrived at EDR: 09/09/2019	Telephone: 916-327-7844
Date Made Active in Reports: 10/31/2019	Last EDR Contact: 12/10/2019
Number of Days to Update: 52	Next Scheduled EDR Contact: 03/23/2020
	Data Release Frequency: Varies

## MILITARY UST SITES: Military UST Sites (GEOTRACKER)

Military ust sites

Date of Government Version: 09/09/2019	Source: State Water Resources Control Board
Date Data Arrived at EDR: 09/09/2019	Telephone: 866-480-1028
Date Made Active in Reports: 11/01/2019	Last EDR Contact: 12/10/2019
Number of Days to Update: 53	Next Scheduled EDR Contact: 03/23/2020
	Data Release Frequency: Varies

## AST: Aboveground Petroleum Storage Tank Facilities

A listing of aboveground storage tank petroleum storage tank locations.

Date of Government Version: 07/06/2016	Source: California Environmental Protection Agency
Date Data Arrived at EDR: 07/12/2016	Telephone: 916-327-5092
Date Made Active in Reports: 09/19/2016	Last EDR Contact: 12/11/2019
Number of Days to Update: 69	Next Scheduled EDR Contact: 03/30/2020
	Data Release Frequency: Varies

## INDIAN UST R10: Underground Storage Tanks on Indian Land

The Indian Underground Storage Tank (UST) database provides information about underground storage tanks on Indian land in EPA Region 10 (Alaska, Idaho, Oregon, Washington, and Tribal Nations).

Date of Government Version: 04/16/2019	Source: EPA Region 10
Date Data Arrived at EDR: 07/30/2019	Telephone: 206-553-2857
Date Made Active in Reports: 10/17/2019	Last EDR Contact: 01/24/2020
Number of Days to Update: 79	Next Scheduled EDR Contact: 05/04/2020
	Data Release Frequency: Varies

## INDIAN UST R6: Underground Storage Tanks on Indian Land

The Indian Underground Storage Tank (UST) database provides information about underground storage tanks on Indian land in EPA Region 6 (Louisiana, Arkansas, Oklahoma, New Mexico, Texas and 65 Tribes).

Date of Government Version: 05/01/2019	Source: EPA Region 6
Date Data Arrived at EDR: 07/29/2019	Telephone: 214-665-7591
Date Made Active in Reports: 10/17/2019	Last EDR Contact: 01/24/2020
Number of Days to Update: 80	Next Scheduled EDR Contact: 05/04/2020
	Data Release Frequency: Varies

# GOVERNMENT RECORDS SEARCHED / DATA CURRENCY TRACKING

## INDIAN UST R5: Underground Storage Tanks on Indian Land

The Indian Underground Storage Tank (UST) database provides information about underground storage tanks on Indian land in EPA Region 5 (Michigan, Minnesota and Wisconsin and Tribal Nations).

Date of Government Version: 04/08/2019	Source: EPA Region 5
Date Data Arrived at EDR: 07/29/2019	Telephone: 312-886-6136
Date Made Active in Reports: 10/17/2019	Last EDR Contact: 01/24/2020
Number of Days to Update: 80	Next Scheduled EDR Contact: 05/04/2020
	Data Release Frequency: Varies

## INDIAN UST R4: Underground Storage Tanks on Indian Land

The Indian Underground Storage Tank (UST) database provides information about underground storage tanks on Indian land in EPA Region 4 (Alabama, Florida, Georgia, Kentucky, Mississippi, North Carolina, South Carolina, Tennessee and Tribal Nations)

Date of Government Version: 04/12/2019	Source: EPA Region 4
Date Data Arrived at EDR: 07/29/2019	Telephone: 404-562-9424
Date Made Active in Reports: 10/17/2019	Last EDR Contact: 01/24/2020
Number of Days to Update: 80	Next Scheduled EDR Contact: 05/04/2020
	Data Release Frequency: Varies

## INDIAN UST R8: Underground Storage Tanks on Indian Land

The Indian Underground Storage Tank (UST) database provides information about underground storage tanks on Indian land in EPA Region 8 (Colorado, Montana, North Dakota, South Dakota, Utah, Wyoming and 27 Tribal Nations).

Date of Government Version: 05/02/2019	Source: EPA Region 8
Date Data Arrived at EDR: 10/22/2019	Telephone: 303-312-6137
Date Made Active in Reports: 11/11/2019	Last EDR Contact: 01/24/2020
Number of Days to Update: 20	Next Scheduled EDR Contact: 05/04/2020
	Data Release Frequency: Varies

## INDIAN UST R9: Underground Storage Tanks on Indian Land

The Indian Underground Storage Tank (UST) database provides information about underground storage tanks on Indian land in EPA Region 9 (Arizona, California, Hawaii, Nevada, the Pacific Islands, and Tribal Nations).

Date of Government Version: 04/08/2019	Source: EPA Region 9
Date Data Arrived at EDR: 07/29/2019	Telephone: 415-972-3368
Date Made Active in Reports: 10/17/2019	Last EDR Contact: 01/24/2020
Number of Days to Update: 80	Next Scheduled EDR Contact: 05/04/2020
	Data Release Frequency: Varies

## INDIAN UST R1: Underground Storage Tanks on Indian Land

The Indian Underground Storage Tank (UST) database provides information about underground storage tanks on Indian land in EPA Region 1 (Connecticut, Maine, Massachusetts, New Hampshire, Rhode Island, Vermont and ten Tribal Nations).

Date of Government Version: 04/11/2019	Source: EPA, Region 1
Date Data Arrived at EDR: 07/30/2019	Telephone: 617-918-1313
Date Made Active in Reports: 10/17/2019	Last EDR Contact: 01/24/2020
Number of Days to Update: 79	Next Scheduled EDR Contact: 05/04/2020
	Data Release Frequency: Varies

## INDIAN UST R7: Underground Storage Tanks on Indian Land

The Indian Underground Storage Tank (UST) database provides information about underground storage tanks on Indian land in EPA Region 7 (Iowa, Kansas, Missouri, Nebraska, and 9 Tribal Nations).

Date of Government Version: 05/02/2019	Source: EPA Region 7
Date Data Arrived at EDR: 07/29/2019	Telephone: 913-551-7003
Date Made Active in Reports: 10/17/2019	Last EDR Contact: 01/24/2020
Number of Days to Update: 80	Next Scheduled EDR Contact: 05/04/2020
	Data Release Frequency: Varies

# GOVERNMENT RECORDS SEARCHED / DATA CURRENCY TRACKING

## ***State and tribal voluntary cleanup sites***

### **INDIAN VCP R1: Voluntary Cleanup Priority Listing**

A listing of voluntary cleanup priority sites located on Indian Land located in Region 1.

Date of Government Version: 07/27/2015	Source: EPA, Region 1
Date Data Arrived at EDR: 09/29/2015	Telephone: 617-918-1102
Date Made Active in Reports: 02/18/2016	Last EDR Contact: 12/17/2019
Number of Days to Update: 142	Next Scheduled EDR Contact: 04/06/2020
	Data Release Frequency: Varies

### **INDIAN VCP R7: Voluntary Cleanup Priority Listing**

A listing of voluntary cleanup priority sites located on Indian Land located in Region 7.

Date of Government Version: 03/20/2008	Source: EPA, Region 7
Date Data Arrived at EDR: 04/22/2008	Telephone: 913-551-7365
Date Made Active in Reports: 05/19/2008	Last EDR Contact: 04/20/2009
Number of Days to Update: 27	Next Scheduled EDR Contact: 07/20/2009
	Data Release Frequency: Varies

### **VCP: Voluntary Cleanup Program Properties**

Contains low threat level properties with either confirmed or unconfirmed releases and the project proponents have request that DTSC oversee investigation and/or cleanup activities and have agreed to provide coverage for DTSC's costs.

Date of Government Version: 10/28/2019	Source: Department of Toxic Substances Control
Date Data Arrived at EDR: 10/29/2019	Telephone: 916-323-3400
Date Made Active in Reports: 01/07/2020	Last EDR Contact: 01/28/2020
Number of Days to Update: 70	Next Scheduled EDR Contact: 05/11/2020
	Data Release Frequency: Quarterly

## ***State and tribal Brownfields sites***

### **BROWNFIELDS: Considered Brownfields Sites Listing**

A listing of sites the SWRCB considers to be Brownfields since these are sites have come to them through the MOA Process.

Date of Government Version: 09/23/2019	Source: State Water Resources Control Board
Date Data Arrived at EDR: 09/24/2019	Telephone: 916-323-7905
Date Made Active in Reports: 11/06/2019	Last EDR Contact: 12/19/2019
Number of Days to Update: 43	Next Scheduled EDR Contact: 04/06/2020
	Data Release Frequency: Quarterly

## **ADDITIONAL ENVIRONMENTAL RECORDS**

### ***Local Brownfield lists***

#### **US BROWNFIELDS: A Listing of Brownfields Sites**

Brownfields are real property, the expansion, redevelopment, or reuse of which may be complicated by the presence or potential presence of a hazardous substance, pollutant, or contaminant. Cleaning up and reinvesting in these properties takes development pressures off of undeveloped, open land, and both improves and protects the environment. Assessment, Cleanup and Redevelopment Exchange System (ACRES) stores information reported by EPA Brownfields grant recipients on brownfields properties assessed or cleaned up with grant funding as well as information on Targeted Brownfields Assessments performed by EPA Regions. A listing of ACRES Brownfield sites is obtained from Cleanups in My Community. Cleanups in My Community provides information on Brownfields properties for which information is reported back to EPA, as well as areas served by Brownfields grant programs.

Date of Government Version: 06/03/2019	Source: Environmental Protection Agency
Date Data Arrived at EDR: 06/04/2019	Telephone: 202-566-2777
Date Made Active in Reports: 08/26/2019	Last EDR Contact: 12/16/2019
Number of Days to Update: 83	Next Scheduled EDR Contact: 03/30/2020
	Data Release Frequency: Semi-Annually

# GOVERNMENT RECORDS SEARCHED / DATA CURRENCY TRACKING

## **Local Lists of Landfill / Solid Waste Disposal Sites**

### **WMUDS/SWAT: Waste Management Unit Database**

Waste Management Unit Database System. WMUDS is used by the State Water Resources Control Board staff and the Regional Water Quality Control Boards for program tracking and inventory of waste management units. WMUDS is composed of the following databases: Facility Information, Scheduled Inspections Information, Waste Management Unit Information, SWAT Program Information, SWAT Report Summary Information, SWAT Report Summary Data, Chapter 15 (formerly Subchapter 15) Information, Chapter 15 Monitoring Parameters, TPCA Program Information, RCRA Program Information, Closure Information, and Interested Parties Information.

Date of Government Version: 04/01/2000	Source: State Water Resources Control Board
Date Data Arrived at EDR: 04/10/2000	Telephone: 916-227-4448
Date Made Active in Reports: 05/10/2000	Last EDR Contact: 01/24/2020
Number of Days to Update: 30	Next Scheduled EDR Contact: 05/11/2020
	Data Release Frequency: No Update Planned

### **SWRCY: Recycler Database**

A listing of recycling facilities in California.

Date of Government Version: 09/09/2019	Source: Department of Conservation
Date Data Arrived at EDR: 09/09/2019	Telephone: 916-323-3836
Date Made Active in Reports: 11/07/2019	Last EDR Contact: 12/10/2019
Number of Days to Update: 59	Next Scheduled EDR Contact: 03/23/2020
	Data Release Frequency: Quarterly

### **HAULERS: Registered Waste Tire Haulers Listing**

A listing of registered waste tire haulers.

Date of Government Version: 11/15/2019	Source: Integrated Waste Management Board
Date Data Arrived at EDR: 11/15/2019	Telephone: 916-341-6422
Date Made Active in Reports: 01/23/2020	Last EDR Contact: 11/07/2019
Number of Days to Update: 69	Next Scheduled EDR Contact: 02/24/2020
	Data Release Frequency: Varies

### **INDIAN ODI: Report on the Status of Open Dumps on Indian Lands**

Location of open dumps on Indian land.

Date of Government Version: 12/31/1998	Source: Environmental Protection Agency
Date Data Arrived at EDR: 12/03/2007	Telephone: 703-308-8245
Date Made Active in Reports: 01/24/2008	Last EDR Contact: 01/27/2020
Number of Days to Update: 52	Next Scheduled EDR Contact: 05/11/2020
	Data Release Frequency: Varies

### **ODI: Open Dump Inventory**

An open dump is defined as a disposal facility that does not comply with one or more of the Part 257 or Part 258 Subtitle D Criteria.

Date of Government Version: 06/30/1985	Source: Environmental Protection Agency
Date Data Arrived at EDR: 08/09/2004	Telephone: 800-424-9346
Date Made Active in Reports: 09/17/2004	Last EDR Contact: 06/09/2004
Number of Days to Update: 39	Next Scheduled EDR Contact: N/A
	Data Release Frequency: No Update Planned

### **DEBRIS REGION 9: Torres Martinez Reservation Illegal Dump Site Locations**

A listing of illegal dump sites location on the Torres Martinez Indian Reservation located in eastern Riverside County and northern Imperial County, California.

Date of Government Version: 01/12/2009	Source: EPA, Region 9
Date Data Arrived at EDR: 05/07/2009	Telephone: 415-947-4219
Date Made Active in Reports: 09/21/2009	Last EDR Contact: 01/17/2020
Number of Days to Update: 137	Next Scheduled EDR Contact: 05/04/2020
	Data Release Frequency: No Update Planned

# GOVERNMENT RECORDS SEARCHED / DATA CURRENCY TRACKING

## IHS OPEN DUMPS: Open Dumps on Indian Land

A listing of all open dumps located on Indian Land in the United States.

Date of Government Version: 04/01/2014	Source: Department of Health & Human Services, Indian Health Service
Date Data Arrived at EDR: 08/06/2014	Telephone: 301-443-1452
Date Made Active in Reports: 01/29/2015	Last EDR Contact: 11/01/2019
Number of Days to Update: 176	Next Scheduled EDR Contact: 02/10/2020
	Data Release Frequency: Varies

## Local Lists of Hazardous waste / Contaminated Sites

### US HIST CDL: National Clandestine Laboratory Register

A listing of clandestine drug lab locations that have been removed from the DEAs National Clandestine Laboratory Register.

Date of Government Version: 06/11/2019	Source: Drug Enforcement Administration
Date Data Arrived at EDR: 06/13/2019	Telephone: 202-307-1000
Date Made Active in Reports: 09/03/2019	Last EDR Contact: 11/20/2019
Number of Days to Update: 82	Next Scheduled EDR Contact: 03/09/2020
	Data Release Frequency: No Update Planned

### HIST CAL-SITES: Calsites Database

The Calsites database contains potential or confirmed hazardous substance release properties. In 1996, California EPA reevaluated and significantly reduced the number of sites in the Calsites database. No longer updated by the state agency. It has been replaced by ENVIROSTOR.

Date of Government Version: 08/08/2005	Source: Department of Toxic Substance Control
Date Data Arrived at EDR: 08/03/2006	Telephone: 916-323-3400
Date Made Active in Reports: 08/24/2006	Last EDR Contact: 02/23/2009
Number of Days to Update: 21	Next Scheduled EDR Contact: 05/25/2009
	Data Release Frequency: No Update Planned

### SCH: School Property Evaluation Program

This category contains proposed and existing school sites that are being evaluated by DTSC for possible hazardous materials contamination. In some cases, these properties may be listed in the CalSites category depending on the level of threat to public health and safety or the environment they pose.

Date of Government Version: 10/28/2019	Source: Department of Toxic Substances Control
Date Data Arrived at EDR: 10/29/2019	Telephone: 916-323-3400
Date Made Active in Reports: 01/07/2020	Last EDR Contact: 01/28/2020
Number of Days to Update: 70	Next Scheduled EDR Contact: 05/11/2020
	Data Release Frequency: Quarterly

### CDL: Clandestine Drug Labs

A listing of drug lab locations. Listing of a location in this database does not indicate that any illegal drug lab materials were or were not present there, and does not constitute a determination that the location either requires or does not require additional cleanup work.

Date of Government Version: 06/30/2018	Source: Department of Toxic Substances Control
Date Data Arrived at EDR: 07/16/2019	Telephone: 916-255-6504
Date Made Active in Reports: 09/24/2019	Last EDR Contact: 01/06/2020
Number of Days to Update: 70	Next Scheduled EDR Contact: 04/20/2020
	Data Release Frequency: Varies

### CERS HAZ WASTE: CERS HAZ WASTE

List of sites in the California Environmental Protection Agency (CalEPA) Regulated Site Portal which fall under the Hazardous Chemical Management, Hazardous Waste Onsite Treatment, Household Hazardous Waste Collection, Hazardous Waste Generator, and RCRA LQ HW Generator programs.

# GOVERNMENT RECORDS SEARCHED / DATA CURRENCY TRACKING

Date of Government Version: 10/21/2019  
Date Data Arrived at EDR: 10/22/2019  
Date Made Active in Reports: 01/02/2020  
Number of Days to Update: 72

Source: CalEPA  
Telephone: 916-323-2514  
Last EDR Contact: 01/22/2020  
Next Scheduled EDR Contact: 05/04/2020  
Data Release Frequency: Quarterly

## TOXIC PITS: Toxic Pits Cleanup Act Sites

Toxic PITS Cleanup Act Sites. TOXIC PITS identifies sites suspected of containing hazardous substances where cleanup has not yet been completed.

Date of Government Version: 07/01/1995  
Date Data Arrived at EDR: 08/30/1995  
Date Made Active in Reports: 09/26/1995  
Number of Days to Update: 27

Source: State Water Resources Control Board  
Telephone: 916-227-4364  
Last EDR Contact: 01/26/2009  
Next Scheduled EDR Contact: 04/27/2009  
Data Release Frequency: No Update Planned

## US CDL: Clandestine Drug Labs

A listing of clandestine drug lab locations. The U.S. Department of Justice ("the Department") provides this web site as a public service. It contains addresses of some locations where law enforcement agencies reported they found chemicals or other items that indicated the presence of either clandestine drug laboratories or dumpsites. In most cases, the source of the entries is not the Department, and the Department has not verified the entry and does not guarantee its accuracy. Members of the public must verify the accuracy of all entries by, for example, contacting local law enforcement and local health departments.

Date of Government Version: 06/11/2019  
Date Data Arrived at EDR: 06/13/2019  
Date Made Active in Reports: 09/03/2019  
Number of Days to Update: 82

Source: Drug Enforcement Administration  
Telephone: 202-307-1000  
Last EDR Contact: 11/20/2019  
Next Scheduled EDR Contact: 03/09/2020  
Data Release Frequency: Quarterly

## PFAS: PFAS Contamination Site Location Listing

A listing of PFAS contaminated sites included in the GeoTracker database.

Date of Government Version: 09/09/2019  
Date Data Arrived at EDR: 09/09/2019  
Date Made Active in Reports: 11/05/2019  
Number of Days to Update: 57

Source: State Water Resources Control Board  
Telephone: 866-480-1028  
Last EDR Contact: 12/10/2019  
Next Scheduled EDR Contact: 03/23/2020  
Data Release Frequency: Varies

## **Local Lists of Registered Storage Tanks**

### SWEEPS UST: SWEEPS UST Listing

Statewide Environmental Evaluation and Planning System. This underground storage tank listing was updated and maintained by a company contacted by the SWRCB in the early 1990's. The listing is no longer updated or maintained. The local agency is the contact for more information on a site on the SWEEPS list.

Date of Government Version: 06/01/1994  
Date Data Arrived at EDR: 07/07/2005  
Date Made Active in Reports: 08/11/2005  
Number of Days to Update: 35

Source: State Water Resources Control Board  
Telephone: N/A  
Last EDR Contact: 06/03/2005  
Next Scheduled EDR Contact: N/A  
Data Release Frequency: No Update Planned

### UST MENDOCINO: Mendocino County UST Database

A listing of underground storage tank locations in Mendocino County.

Date of Government Version: 08/20/2019  
Date Data Arrived at EDR: 09/09/2019  
Date Made Active in Reports: 10/31/2019  
Number of Days to Update: 52

Source: Department of Public Health  
Telephone: 707-463-4466  
Last EDR Contact: 11/20/2019  
Next Scheduled EDR Contact: 03/09/2020  
Data Release Frequency: Annually

# GOVERNMENT RECORDS SEARCHED / DATA CURRENCY TRACKING

## HIST UST: Hazardous Substance Storage Container Database

The Hazardous Substance Storage Container Database is a historical listing of UST sites. Refer to local/county source for current data.

Date of Government Version: 10/15/1990	Source: State Water Resources Control Board
Date Data Arrived at EDR: 01/25/1991	Telephone: 916-341-5851
Date Made Active in Reports: 02/12/1991	Last EDR Contact: 07/26/2001
Number of Days to Update: 18	Next Scheduled EDR Contact: N/A
	Data Release Frequency: No Update Planned

## SAN FRANCISCO AST: Aboveground Storage Tank Site Listing

Aboveground storage tank sites

Date of Government Version: 08/01/2019	Source: San Francisco County Department of Public Health
Date Data Arrived at EDR: 08/02/2019	Telephone: 415-252-3896
Date Made Active in Reports: 10/11/2019	Last EDR Contact: 10/31/2019
Number of Days to Update: 70	Next Scheduled EDR Contact: 02/17/2020
	Data Release Frequency: Varies

## CA FID UST: Facility Inventory Database

The Facility Inventory Database (FID) contains a historical listing of active and inactive underground storage tank locations from the State Water Resource Control Board. Refer to local/county source for current data.

Date of Government Version: 10/31/1994	Source: California Environmental Protection Agency
Date Data Arrived at EDR: 09/05/1995	Telephone: 916-341-5851
Date Made Active in Reports: 09/29/1995	Last EDR Contact: 12/28/1998
Number of Days to Update: 24	Next Scheduled EDR Contact: N/A
	Data Release Frequency: No Update Planned

## CERS TANKS: California Environmental Reporting System (CERS) Tanks

List of sites in the California Environmental Protection Agency (CalEPA) Regulated Site Portal which fall under the Aboveground Petroleum Storage and Underground Storage Tank regulatory programs.

Date of Government Version: 10/21/2019	Source: California Environmental Protection Agency
Date Data Arrived at EDR: 10/22/2019	Telephone: 916-323-2514
Date Made Active in Reports: 01/03/2020	Last EDR Contact: 01/22/2020
Number of Days to Update: 73	Next Scheduled EDR Contact: 05/04/2020
	Data Release Frequency: Quarterly

## **Local Land Records**

### LIENS: Environmental Liens Listing

A listing of property locations with environmental liens for California where DTSC is a lien holder.

Date of Government Version: 08/29/2019	Source: Department of Toxic Substances Control
Date Data Arrived at EDR: 08/30/2019	Telephone: 916-323-3400
Date Made Active in Reports: 10/29/2019	Last EDR Contact: 12/02/2019
Number of Days to Update: 60	Next Scheduled EDR Contact: 03/16/2020
	Data Release Frequency: Varies

### LIENS 2: CERCLA Lien Information

A Federal CERCLA ('Superfund') lien can exist by operation of law at any site or property at which EPA has spent Superfund monies. These monies are spent to investigate and address releases and threatened releases of contamination. CERCLIS provides information as to the identity of these sites and properties.

Date of Government Version: 10/25/2019	Source: Environmental Protection Agency
Date Data Arrived at EDR: 11/07/2019	Telephone: 202-564-6023
Date Made Active in Reports: 11/20/2019	Last EDR Contact: 01/03/2020
Number of Days to Update: 13	Next Scheduled EDR Contact: 04/13/2020
	Data Release Frequency: Semi-Annually



# GOVERNMENT RECORDS SEARCHED / DATA CURRENCY TRACKING

## DEED: Deed Restriction Listing

Site Mitigation and Brownfields Reuse Program Facility Sites with Deed Restrictions & Hazardous Waste Management Program Facility Sites with Deed / Land Use Restriction. The DTSC Site Mitigation and Brownfields Reuse Program (SMBRP) list includes sites cleaned up under the program's oversight and generally does not include current or former hazardous waste facilities that required a hazardous waste facility permit. The list represents deed restrictions that are active. Some sites have multiple deed restrictions. The DTSC Hazardous Waste Management Program (HWMP) has developed a list of current or former hazardous waste facilities that have a recorded land use restriction at the local county recorder's office. The land use restrictions on this list were required by the DTSC HWMP as a result of the presence of hazardous substances that remain on site after the facility (or part of the facility) has been closed or cleaned up. The types of land use restriction include deed notice, deed restriction, or a land use restriction that binds current and future owners.

Date of Government Version: 09/03/2019	Source: DTSC and SWRCB
Date Data Arrived at EDR: 09/04/2019	Telephone: 916-323-3400
Date Made Active in Reports: 11/05/2019	Last EDR Contact: 12/04/2019
Number of Days to Update: 62	Next Scheduled EDR Contact: 03/16/2020
	Data Release Frequency: Semi-Annually

## **Records of Emergency Release Reports**

### HMIRS: Hazardous Materials Information Reporting System

Hazardous Materials Incident Report System. HMIRS contains hazardous material spill incidents reported to DOT.

Date of Government Version: 06/24/2019	Source: U.S. Department of Transportation
Date Data Arrived at EDR: 06/26/2019	Telephone: 202-366-4555
Date Made Active in Reports: 09/23/2019	Last EDR Contact: 12/06/2019
Number of Days to Update: 89	Next Scheduled EDR Contact: 04/06/2020
	Data Release Frequency: Quarterly

### CHMIRS: California Hazardous Material Incident Report System

California Hazardous Material Incident Reporting System. CHMIRS contains information on reported hazardous material incidents (accidental releases or spills).

Date of Government Version: 05/15/2019	Source: Office of Emergency Services
Date Data Arrived at EDR: 06/24/2019	Telephone: 916-845-8400
Date Made Active in Reports: 08/21/2019	Last EDR Contact: 01/22/2020
Number of Days to Update: 58	Next Scheduled EDR Contact: 05/04/2020
	Data Release Frequency: Semi-Annually

### LDS: Land Disposal Sites Listing (GEOTRACKER)

Land Disposal sites (Landfills) included in GeoTracker. GeoTracker is the Water Boards data management system for sites that impact, or have the potential to impact, water quality in California, with emphasis on groundwater.

Date of Government Version: 09/09/2019	Source: State Water Quality Control Board
Date Data Arrived at EDR: 09/09/2019	Telephone: 866-480-1028
Date Made Active in Reports: 11/05/2019	Last EDR Contact: 12/10/2019
Number of Days to Update: 57	Next Scheduled EDR Contact: 03/23/2020
	Data Release Frequency: Quarterly

### MCS: Military Cleanup Sites Listing (GEOTRACKER)

Military sites (consisting of: Military UST sites; Military Privatized sites; and Military Cleanup sites [formerly known as DoD non UST]) included in GeoTracker. GeoTracker is the Water Boards data management system for sites that impact, or have the potential to impact, water quality in California, with emphasis on groundwater.

Date of Government Version: 09/09/2019	Source: State Water Resources Control Board
Date Data Arrived at EDR: 09/09/2019	Telephone: 866-480-1028
Date Made Active in Reports: 11/05/2019	Last EDR Contact: 12/10/2019
Number of Days to Update: 57	Next Scheduled EDR Contact: 03/23/2020
	Data Release Frequency: Quarterly

# GOVERNMENT RECORDS SEARCHED / DATA CURRENCY TRACKING

## SPILLS 90: SPILLS90 data from FirstSearch

Spills 90 includes those spill and release records available exclusively from FirstSearch databases. Typically, they may include chemical, oil and/or hazardous substance spills recorded after 1990. Duplicate records that are already included in EDR incident and release records are not included in Spills 90.

Date of Government Version: 06/06/2012	Source: FirstSearch
Date Data Arrived at EDR: 01/03/2013	Telephone: N/A
Date Made Active in Reports: 02/22/2013	Last EDR Contact: 01/03/2013
Number of Days to Update: 50	Next Scheduled EDR Contact: N/A
	Data Release Frequency: No Update Planned

## Other Ascertainable Records

### RCRA NonGen / NLR: RCRA - Non Generators / No Longer Regulated

RCRAInfo is EPA's comprehensive information system, providing access to data supporting the Resource Conservation and Recovery Act (RCRA) of 1976 and the Hazardous and Solid Waste Amendments (HSWA) of 1984. The database includes selective information on sites which generate, transport, store, treat and/or dispose of hazardous waste as defined by the Resource Conservation and Recovery Act (RCRA). Non-Generators do not presently generate hazardous waste.

Date of Government Version: 12/16/2019	Source: Environmental Protection Agency
Date Data Arrived at EDR: 12/16/2019	Telephone: (415) 495-8895
Date Made Active in Reports: 12/20/2019	Last EDR Contact: 12/16/2019
Number of Days to Update: 4	Next Scheduled EDR Contact: 04/06/2020
	Data Release Frequency: Quarterly

### FUDS: Formerly Used Defense Sites

The listing includes locations of Formerly Used Defense Sites properties where the US Army Corps of Engineers is actively working or will take necessary cleanup actions.

Date of Government Version: 11/12/2019	Source: U.S. Army Corps of Engineers
Date Data Arrived at EDR: 11/19/2019	Telephone: 202-528-4285
Date Made Active in Reports: 01/28/2020	Last EDR Contact: 11/19/2019
Number of Days to Update: 70	Next Scheduled EDR Contact: 03/02/2020
	Data Release Frequency: Varies

### DOD: Department of Defense Sites

This data set consists of federally owned or administered lands, administered by the Department of Defense, that have any area equal to or greater than 640 acres of the United States, Puerto Rico, and the U.S. Virgin Islands.

Date of Government Version: 12/31/2005	Source: USGS
Date Data Arrived at EDR: 11/10/2006	Telephone: 888-275-8747
Date Made Active in Reports: 01/11/2007	Last EDR Contact: 01/10/2020
Number of Days to Update: 62	Next Scheduled EDR Contact: 04/20/2020
	Data Release Frequency: Semi-Annually

### FEDLAND: Federal and Indian Lands

Federally and Indian administrated lands of the United States. Lands included are administrated by: Army Corps of Engineers, Bureau of Reclamation, National Wild and Scenic River, National Wildlife Refuge, Public Domain Land, Wilderness, Wilderness Study Area, Wildlife Management Area, Bureau of Indian Affairs, Bureau of Land Management, Department of Justice, Forest Service, Fish and Wildlife Service, National Park Service.

Date of Government Version: 04/02/2018	Source: U.S. Geological Survey
Date Data Arrived at EDR: 04/11/2018	Telephone: 888-275-8747
Date Made Active in Reports: 11/06/2019	Last EDR Contact: 01/09/2020
Number of Days to Update: 574	Next Scheduled EDR Contact: 04/20/2020
	Data Release Frequency: N/A

### SCRD DRYCLEANERS: State Coalition for Remediation of Drycleaners Listing

The State Coalition for Remediation of Drycleaners was established in 1998, with support from the U.S. EPA Office of Superfund Remediation and Technology Innovation. It is comprised of representatives of states with established drycleaner remediation programs. Currently the member states are Alabama, Connecticut, Florida, Illinois, Kansas, Minnesota, Missouri, North Carolina, Oregon, South Carolina, Tennessee, Texas, and Wisconsin.

# GOVERNMENT RECORDS SEARCHED / DATA CURRENCY TRACKING

Date of Government Version: 01/01/2017  
Date Data Arrived at EDR: 02/03/2017  
Date Made Active in Reports: 04/07/2017  
Number of Days to Update: 63

Source: Environmental Protection Agency  
Telephone: 615-532-8599  
Last EDR Contact: 12/02/2019  
Next Scheduled EDR Contact: 02/24/2020  
Data Release Frequency: Varies

## US FIN ASSUR: Financial Assurance Information

All owners and operators of facilities that treat, store, or dispose of hazardous waste are required to provide proof that they will have sufficient funds to pay for the clean up, closure, and post-closure care of their facilities.

Date of Government Version: 09/23/2019  
Date Data Arrived at EDR: 09/24/2019  
Date Made Active in Reports: 12/20/2019  
Number of Days to Update: 87

Source: Environmental Protection Agency  
Telephone: 202-566-1917  
Last EDR Contact: 12/19/2019  
Next Scheduled EDR Contact: 04/06/2020  
Data Release Frequency: Quarterly

## EPA WATCH LIST: EPA WATCH LIST

EPA maintains a "Watch List" to facilitate dialogue between EPA, state and local environmental agencies on enforcement matters relating to facilities with alleged violations identified as either significant or high priority. Being on the Watch List does not mean that the facility has actually violated the law only that an investigation by EPA or a state or local environmental agency has led those organizations to allege that an unproven violation has in fact occurred. Being on the Watch List does not represent a higher level of concern regarding the alleged violations that were detected, but instead indicates cases requiring additional dialogue between EPA, state and local agencies - primarily because of the length of time the alleged violation has gone unaddressed or unresolved.

Date of Government Version: 08/30/2013  
Date Data Arrived at EDR: 03/21/2014  
Date Made Active in Reports: 06/17/2014  
Number of Days to Update: 88

Source: Environmental Protection Agency  
Telephone: 617-520-3000  
Last EDR Contact: 10/31/2019  
Next Scheduled EDR Contact: 02/17/2020  
Data Release Frequency: Quarterly

## 2020 COR ACTION: 2020 Corrective Action Program List

The EPA has set ambitious goals for the RCRA Corrective Action program by creating the 2020 Corrective Action Universe. This RCRA cleanup baseline includes facilities expected to need corrective action. The 2020 universe contains a wide variety of sites. Some properties are heavily contaminated while others were contaminated but have since been cleaned up. Still others have not been fully investigated yet, and may require little or no remediation. Inclusion in the 2020 Universe does not necessarily imply failure on the part of a facility to meet its RCRA obligations.

Date of Government Version: 09/30/2017  
Date Data Arrived at EDR: 05/08/2018  
Date Made Active in Reports: 07/20/2018  
Number of Days to Update: 73

Source: Environmental Protection Agency  
Telephone: 703-308-4044  
Last EDR Contact: 11/08/2019  
Next Scheduled EDR Contact: 02/17/2020  
Data Release Frequency: Varies

## TSCA: Toxic Substances Control Act

Toxic Substances Control Act. TSCA identifies manufacturers and importers of chemical substances included on the TSCA Chemical Substance Inventory list. It includes data on the production volume of these substances by plant site.

Date of Government Version: 12/31/2016  
Date Data Arrived at EDR: 06/21/2017  
Date Made Active in Reports: 01/05/2018  
Number of Days to Update: 198

Source: EPA  
Telephone: 202-260-5521  
Last EDR Contact: 12/20/2019  
Next Scheduled EDR Contact: 03/30/2020  
Data Release Frequency: Every 4 Years

## TRIS: Toxic Chemical Release Inventory System

Toxic Release Inventory System. TRIS identifies facilities which release toxic chemicals to the air, water and land in reportable quantities under SARA Title III Section 313.

# GOVERNMENT RECORDS SEARCHED / DATA CURRENCY TRACKING

Date of Government Version: 12/31/2017  
Date Data Arrived at EDR: 11/16/2018  
Date Made Active in Reports: 11/21/2019  
Number of Days to Update: 370

Source: EPA  
Telephone: 202-566-0250  
Last EDR Contact: 11/22/2019  
Next Scheduled EDR Contact: 03/02/2020  
Data Release Frequency: Annually

## SSTS: Section 7 Tracking Systems

Section 7 of the Federal Insecticide, Fungicide and Rodenticide Act, as amended (92 Stat. 829) requires all registered pesticide-producing establishments to submit a report to the Environmental Protection Agency by March 1st each year. Each establishment must report the types and amounts of pesticides, active ingredients and devices being produced, and those having been produced and sold or distributed in the past year.

Date of Government Version: 05/01/2019  
Date Data Arrived at EDR: 10/23/2019  
Date Made Active in Reports: 01/15/2020  
Number of Days to Update: 84

Source: EPA  
Telephone: 202-564-4203  
Last EDR Contact: 01/24/2020  
Next Scheduled EDR Contact: 05/04/2020  
Data Release Frequency: Annually

## ROD: Records Of Decision

Record of Decision. ROD documents mandate a permanent remedy at an NPL (Superfund) site containing technical and health information to aid in the cleanup.

Date of Government Version: 10/25/2019  
Date Data Arrived at EDR: 11/07/2019  
Date Made Active in Reports: 11/20/2019  
Number of Days to Update: 13

Source: EPA  
Telephone: 703-416-0223  
Last EDR Contact: 01/03/2020  
Next Scheduled EDR Contact: 03/16/2020  
Data Release Frequency: Annually

## RMP: Risk Management Plans

When Congress passed the Clean Air Act Amendments of 1990, it required EPA to publish regulations and guidance for chemical accident prevention at facilities using extremely hazardous substances. The Risk Management Program Rule (RMP Rule) was written to implement Section 112(r) of these amendments. The rule, which built upon existing industry codes and standards, requires companies of all sizes that use certain flammable and toxic substances to develop a Risk Management Program, which includes a(n): Hazard assessment that details the potential effects of an accidental release, an accident history of the last five years, and an evaluation of worst-case and alternative accidental releases; Prevention program that includes safety precautions and maintenance, monitoring, and employee training measures; and Emergency response program that spells out emergency health care, employee training measures and procedures for informing the public and response agencies (e.g the fire department) should an accident occur.

Date of Government Version: 04/25/2019  
Date Data Arrived at EDR: 05/02/2019  
Date Made Active in Reports: 05/23/2019  
Number of Days to Update: 21

Source: Environmental Protection Agency  
Telephone: 202-564-8600  
Last EDR Contact: 01/21/2020  
Next Scheduled EDR Contact: 05/04/2020  
Data Release Frequency: Varies

## RAATS: RCRA Administrative Action Tracking System

RCRA Administration Action Tracking System. RAATS contains records based on enforcement actions issued under RCRA pertaining to major violators and includes administrative and civil actions brought by the EPA. For administration actions after September 30, 1995, data entry in the RAATS database was discontinued. EPA will retain a copy of the database for historical records. It was necessary to terminate RAATS because a decrease in agency resources made it impossible to continue to update the information contained in the database.

Date of Government Version: 04/17/1995  
Date Data Arrived at EDR: 07/03/1995  
Date Made Active in Reports: 08/07/1995  
Number of Days to Update: 35

Source: EPA  
Telephone: 202-564-4104  
Last EDR Contact: 06/02/2008  
Next Scheduled EDR Contact: 09/01/2008  
Data Release Frequency: No Update Planned

# GOVERNMENT RECORDS SEARCHED / DATA CURRENCY TRACKING

## PRP: Potentially Responsible Parties

A listing of verified Potentially Responsible Parties

Date of Government Version: 10/25/2019	Source: EPA
Date Data Arrived at EDR: 11/07/2019	Telephone: 202-564-6023
Date Made Active in Reports: 11/21/2019	Last EDR Contact: 01/03/2020
Number of Days to Update: 14	Next Scheduled EDR Contact: 02/17/2020
	Data Release Frequency: Quarterly

## PADS: PCB Activity Database System

PCB Activity Database. PADS Identifies generators, transporters, commercial storers and/or brokers and disposers of PCB's who are required to notify the EPA of such activities.

Date of Government Version: 10/09/2019	Source: EPA
Date Data Arrived at EDR: 10/11/2019	Telephone: 202-566-0500
Date Made Active in Reports: 12/20/2019	Last EDR Contact: 01/10/2020
Number of Days to Update: 70	Next Scheduled EDR Contact: 04/20/2020
	Data Release Frequency: Annually

## ICIS: Integrated Compliance Information System

The Integrated Compliance Information System (ICIS) supports the information needs of the national enforcement and compliance program as well as the unique needs of the National Pollutant Discharge Elimination System (NPDES) program.

Date of Government Version: 11/18/2016	Source: Environmental Protection Agency
Date Data Arrived at EDR: 11/23/2016	Telephone: 202-564-2501
Date Made Active in Reports: 02/10/2017	Last EDR Contact: 01/06/2020
Number of Days to Update: 79	Next Scheduled EDR Contact: 04/20/2020
	Data Release Frequency: Quarterly

## FTTS: FIFRA/ TSCA Tracking System - FIFRA (Federal Insecticide, Fungicide, & Rodenticide Act)/TSCA (Toxic Substances Control Act)

FTTS tracks administrative cases and pesticide enforcement actions and compliance activities related to FIFRA, TSCA and EPCRA (Emergency Planning and Community Right-to-Know Act). To maintain currency, EDR contacts the Agency on a quarterly basis.

Date of Government Version: 04/09/2009	Source: EPA/Office of Prevention, Pesticides and Toxic Substances
Date Data Arrived at EDR: 04/16/2009	Telephone: 202-566-1667
Date Made Active in Reports: 05/11/2009	Last EDR Contact: 08/18/2017
Number of Days to Update: 25	Next Scheduled EDR Contact: 12/04/2017
	Data Release Frequency: No Update Planned

## FTTS INSP: FIFRA/ TSCA Tracking System - FIFRA (Federal Insecticide, Fungicide, & Rodenticide Act)/TSCA (Toxic Substances Control Act)

A listing of FIFRA/TSCA Tracking System (FTTS) inspections and enforcements.

Date of Government Version: 04/09/2009	Source: EPA
Date Data Arrived at EDR: 04/16/2009	Telephone: 202-566-1667
Date Made Active in Reports: 05/11/2009	Last EDR Contact: 08/18/2017
Number of Days to Update: 25	Next Scheduled EDR Contact: 12/04/2017
	Data Release Frequency: No Update Planned

## MLTS: Material Licensing Tracking System

MLTS is maintained by the Nuclear Regulatory Commission and contains a list of approximately 8,100 sites which possess or use radioactive materials and which are subject to NRC licensing requirements. To maintain currency, EDR contacts the Agency on a quarterly basis.

Date of Government Version: 10/25/2019	Source: Nuclear Regulatory Commission
Date Data Arrived at EDR: 10/25/2019	Telephone: 301-415-7169
Date Made Active in Reports: 01/15/2020	Last EDR Contact: 01/21/2020
Number of Days to Update: 82	Next Scheduled EDR Contact: 05/04/2020
	Data Release Frequency: Quarterly

# GOVERNMENT RECORDS SEARCHED / DATA CURRENCY TRACKING

## COAL ASH DOE: Steam-Electric Plant Operation Data

A listing of power plants that store ash in surface ponds.

Date of Government Version: 12/31/2018	Source: Department of Energy
Date Data Arrived at EDR: 12/04/2019	Telephone: 202-586-8719
Date Made Active in Reports: 01/15/2020	Last EDR Contact: 12/04/2019
Number of Days to Update: 42	Next Scheduled EDR Contact: 03/16/2020
	Data Release Frequency: Varies

## COAL ASH EPA: Coal Combustion Residues Surface Impoundments List

A listing of coal combustion residues surface impoundments with high hazard potential ratings.

Date of Government Version: 01/12/2017	Source: Environmental Protection Agency
Date Data Arrived at EDR: 03/05/2019	Telephone: N/A
Date Made Active in Reports: 11/11/2019	Last EDR Contact: 11/25/2019
Number of Days to Update: 251	Next Scheduled EDR Contact: 03/16/2020
	Data Release Frequency: Varies

## PCB TRANSFORMER: PCB Transformer Registration Database

The database of PCB transformer registrations that includes all PCB registration submittals.

Date of Government Version: 05/24/2017	Source: Environmental Protection Agency
Date Data Arrived at EDR: 11/30/2017	Telephone: 202-566-0517
Date Made Active in Reports: 12/15/2017	Last EDR Contact: 11/06/2019
Number of Days to Update: 15	Next Scheduled EDR Contact: 02/17/2020
	Data Release Frequency: Varies

## RADINFO: Radiation Information Database

The Radiation Information Database (RADINFO) contains information about facilities that are regulated by U.S. Environmental Protection Agency (EPA) regulations for radiation and radioactivity.

Date of Government Version: 07/01/2019	Source: Environmental Protection Agency
Date Data Arrived at EDR: 07/01/2019	Telephone: 202-343-9775
Date Made Active in Reports: 09/23/2019	Last EDR Contact: 12/20/2019
Number of Days to Update: 84	Next Scheduled EDR Contact: 04/13/2020
	Data Release Frequency: Quarterly

## HIST FTTS: FIFRA/TSCA Tracking System Administrative Case Listing

A complete administrative case listing from the FIFRA/TSCA Tracking System (FTTS) for all ten EPA regions. The information was obtained from the National Compliance Database (NCDB). NCDB supports the implementation of FIFRA (Federal Insecticide, Fungicide, and Rodenticide Act) and TSCA (Toxic Substances Control Act). Some EPA regions are now closing out records. Because of that, and the fact that some EPA regions are not providing EPA Headquarters with updated records, it was decided to create a HIST FTTS database. It included records that may not be included in the newer FTTS database updates. This database is no longer updated.

Date of Government Version: 10/19/2006	Source: Environmental Protection Agency
Date Data Arrived at EDR: 03/01/2007	Telephone: 202-564-2501
Date Made Active in Reports: 04/10/2007	Last EDR Contact: 12/17/2007
Number of Days to Update: 40	Next Scheduled EDR Contact: 03/17/2008
	Data Release Frequency: No Update Planned

## HIST FTTS INSP: FIFRA/TSCA Tracking System Inspection & Enforcement Case Listing

A complete inspection and enforcement case listing from the FIFRA/TSCA Tracking System (FTTS) for all ten EPA regions. The information was obtained from the National Compliance Database (NCDB). NCDB supports the implementation of FIFRA (Federal Insecticide, Fungicide, and Rodenticide Act) and TSCA (Toxic Substances Control Act). Some EPA regions are now closing out records. Because of that, and the fact that some EPA regions are not providing EPA Headquarters with updated records, it was decided to create a HIST FTTS database. It included records that may not be included in the newer FTTS database updates. This database is no longer updated.

# GOVERNMENT RECORDS SEARCHED / DATA CURRENCY TRACKING

Date of Government Version: 10/19/2006  
Date Data Arrived at EDR: 03/01/2007  
Date Made Active in Reports: 04/10/2007  
Number of Days to Update: 40

Source: Environmental Protection Agency  
Telephone: 202-564-2501  
Last EDR Contact: 12/17/2008  
Next Scheduled EDR Contact: 03/17/2008  
Data Release Frequency: No Update Planned

## DOT OPS: Incident and Accident Data

Department of Transportation, Office of Pipeline Safety Incident and Accident data.

Date of Government Version: 10/01/2019  
Date Data Arrived at EDR: 10/29/2019  
Date Made Active in Reports: 01/15/2020  
Number of Days to Update: 78

Source: Department of Transportation, Office of Pipeline Safety  
Telephone: 202-366-4595  
Last EDR Contact: 01/28/2020  
Next Scheduled EDR Contact: 05/11/2020  
Data Release Frequency: Quarterly

## CONSENT: Superfund (CERCLA) Consent Decrees

Major legal settlements that establish responsibility and standards for cleanup at NPL (Superfund) sites. Released periodically by United States District Courts after settlement by parties to litigation matters.

Date of Government Version: 09/30/2019  
Date Data Arrived at EDR: 10/09/2019  
Date Made Active in Reports: 12/20/2019  
Number of Days to Update: 72

Source: Department of Justice, Consent Decree Library  
Telephone: Varies  
Last EDR Contact: 01/06/2020  
Next Scheduled EDR Contact: 04/20/2020  
Data Release Frequency: Varies

## BRS: Biennial Reporting System

The Biennial Reporting System is a national system administered by the EPA that collects data on the generation and management of hazardous waste. BRS captures detailed data from two groups: Large Quantity Generators (LQG) and Treatment, Storage, and Disposal Facilities.

Date of Government Version: 12/31/2015  
Date Data Arrived at EDR: 02/22/2017  
Date Made Active in Reports: 09/28/2017  
Number of Days to Update: 218

Source: EPA/NTIS  
Telephone: 800-424-9346  
Last EDR Contact: 12/16/2019  
Next Scheduled EDR Contact: 04/06/2020  
Data Release Frequency: Biennially

## INDIAN RESERV: Indian Reservations

This map layer portrays Indian administered lands of the United States that have any area equal to or greater than 640 acres.

Date of Government Version: 12/31/2014  
Date Data Arrived at EDR: 07/14/2015  
Date Made Active in Reports: 01/10/2017  
Number of Days to Update: 546

Source: USGS  
Telephone: 202-208-3710  
Last EDR Contact: 01/07/2020  
Next Scheduled EDR Contact: 04/20/2020  
Data Release Frequency: Semi-Annually

## FUSRAP: Formerly Utilized Sites Remedial Action Program

DOE established the Formerly Utilized Sites Remedial Action Program (FUSRAP) in 1974 to remediate sites where radioactive contamination remained from Manhattan Project and early U.S. Atomic Energy Commission (AEC) operations.

Date of Government Version: 08/08/2017  
Date Data Arrived at EDR: 09/11/2018  
Date Made Active in Reports: 09/14/2018  
Number of Days to Update: 3

Source: Department of Energy  
Telephone: 202-586-3559  
Last EDR Contact: 11/04/2019  
Next Scheduled EDR Contact: 02/17/2020  
Data Release Frequency: Varies

## UMTRA: Uranium Mill Tailings Sites

Uranium ore was mined by private companies for federal government use in national defense programs. When the mills shut down, large piles of the sand-like material (mill tailings) remain after uranium has been extracted from the ore. Levels of human exposure to radioactive materials from the piles are low; however, in some cases tailings were used as construction materials before the potential health hazards of the tailings were recognized.

# GOVERNMENT RECORDS SEARCHED / DATA CURRENCY TRACKING

Date of Government Version: 08/30/2019  
Date Data Arrived at EDR: 11/15/2019  
Date Made Active in Reports: 01/28/2020  
Number of Days to Update: 74

Source: Department of Energy  
Telephone: 505-845-0011  
Last EDR Contact: 11/15/2019  
Next Scheduled EDR Contact: 03/02/2020  
Data Release Frequency: Varies

## LEAD SMELTER 1: Lead Smelter Sites

A listing of former lead smelter site locations.

Date of Government Version: 10/25/2019  
Date Data Arrived at EDR: 11/07/2019  
Date Made Active in Reports: 11/20/2019  
Number of Days to Update: 13

Source: Environmental Protection Agency  
Telephone: 703-603-8787  
Last EDR Contact: 01/03/2020  
Next Scheduled EDR Contact: 04/13/2020  
Data Release Frequency: Varies

## LEAD SMELTER 2: Lead Smelter Sites

A list of several hundred sites in the U.S. where secondary lead smelting was done from 1931 and 1964. These sites may pose a threat to public health through ingestion or inhalation of contaminated soil or dust

Date of Government Version: 04/05/2001  
Date Data Arrived at EDR: 10/27/2010  
Date Made Active in Reports: 12/02/2010  
Number of Days to Update: 36

Source: American Journal of Public Health  
Telephone: 703-305-6451  
Last EDR Contact: 12/02/2009  
Next Scheduled EDR Contact: N/A  
Data Release Frequency: No Update Planned

## US AIRS (AFS): Aerometric Information Retrieval System Facility Subsystem (AFS)

The database is a sub-system of Aerometric Information Retrieval System (AIRS). AFS contains compliance data on air pollution point sources regulated by the U.S. EPA and/or state and local air regulatory agencies. This information comes from source reports by various stationary sources of air pollution, such as electric power plants, steel mills, factories, and universities, and provides information about the air pollutants they produce. Action, air program, air program pollutant, and general level plant data. It is used to track emissions and compliance data from industrial plants.

Date of Government Version: 10/12/2016  
Date Data Arrived at EDR: 10/26/2016  
Date Made Active in Reports: 02/03/2017  
Number of Days to Update: 100

Source: EPA  
Telephone: 202-564-2496  
Last EDR Contact: 09/26/2017  
Next Scheduled EDR Contact: 01/08/2018  
Data Release Frequency: Annually

## US AIRS MINOR: Air Facility System Data

A listing of minor source facilities.

Date of Government Version: 10/12/2016  
Date Data Arrived at EDR: 10/26/2016  
Date Made Active in Reports: 02/03/2017  
Number of Days to Update: 100

Source: EPA  
Telephone: 202-564-2496  
Last EDR Contact: 09/26/2017  
Next Scheduled EDR Contact: 01/08/2018  
Data Release Frequency: Annually

## US MINES: Mines Master Index File

Contains all mine identification numbers issued for mines active or opened since 1971. The data also includes violation information.

Date of Government Version: 11/06/2019  
Date Data Arrived at EDR: 11/25/2019  
Date Made Active in Reports: 01/28/2020  
Number of Days to Update: 64

Source: Department of Labor, Mine Safety and Health Administration  
Telephone: 303-231-5959  
Last EDR Contact: 11/25/2019  
Next Scheduled EDR Contact: 03/09/2020  
Data Release Frequency: Semi-Annually

## MINES VIOLATIONS: MSHA Violation Assessment Data

Mines violation and assessment information. Department of Labor, Mine Safety & Health Administration.



# GOVERNMENT RECORDS SEARCHED / DATA CURRENCY TRACKING

Date of Government Version: 12/03/2019  
Date Data Arrived at EDR: 12/03/2019  
Date Made Active in Reports: 01/28/2020  
Number of Days to Update: 56

Source: DOL, Mine Safety & Health Admi  
Telephone: 202-693-9424  
Last EDR Contact: 12/02/2019  
Next Scheduled EDR Contact: 03/16/2020  
Data Release Frequency: Quarterly

## US MINES 2: Ferrous and Nonferrous Metal Mines Database Listing

This map layer includes ferrous (ferrous metal mines are facilities that extract ferrous metals, such as iron ore or molybdenum) and nonferrous (Nonferrous metal mines are facilities that extract nonferrous metals, such as gold, silver, copper, zinc, and lead) metal mines in the United States.

Date of Government Version: 12/05/2005  
Date Data Arrived at EDR: 02/29/2008  
Date Made Active in Reports: 04/18/2008  
Number of Days to Update: 49

Source: USGS  
Telephone: 703-648-7709  
Last EDR Contact: 11/22/2019  
Next Scheduled EDR Contact: 03/09/2020  
Data Release Frequency: Varies

## US MINES 3: Active Mines & Mineral Plants Database Listing

Active Mines and Mineral Processing Plant operations for commodities monitored by the Minerals Information Team of the USGS.

Date of Government Version: 04/14/2011  
Date Data Arrived at EDR: 06/08/2011  
Date Made Active in Reports: 09/13/2011  
Number of Days to Update: 97

Source: USGS  
Telephone: 703-648-7709  
Last EDR Contact: 11/22/2019  
Next Scheduled EDR Contact: 03/09/2020  
Data Release Frequency: Varies

## ABANDONED MINES: Abandoned Mines

An inventory of land and water impacted by past mining (primarily coal mining) is maintained by OSMRE to provide information needed to implement the Surface Mining Control and Reclamation Act of 1977 (SMCRA). The inventory contains information on the location, type, and extent of AML impacts, as well as, information on the cost associated with the reclamation of those problems. The inventory is based upon field surveys by State, Tribal, and OSMRE program officials. It is dynamic to the extent that it is modified as new problems are identified and existing problems are reclaimed.

Date of Government Version: 09/10/2019  
Date Data Arrived at EDR: 09/10/2019  
Date Made Active in Reports: 10/17/2019  
Number of Days to Update: 37

Source: Department of Interior  
Telephone: 202-208-2609  
Last EDR Contact: 12/04/2019  
Next Scheduled EDR Contact: 03/23/2020  
Data Release Frequency: Quarterly

## FINDS: Facility Index System/Facility Registry System

Facility Index System. FINDS contains both facility information and 'pointers' to other sources that contain more detail. EDR includes the following FINDS databases in this report: PCS (Permit Compliance System), AIRS (Aerometric Information Retrieval System), DOCKET (Enforcement Docket used to manage and track information on civil judicial enforcement cases for all environmental statutes), FURS (Federal Underground Injection Control), C-DOCKET (Criminal Docket System used to track criminal enforcement actions for all environmental statutes), FFIS (Federal Facilities Information System), STATE (State Environmental Laws and Statutes), and PADS (PCB Activity Data System).

Date of Government Version: 08/12/2019  
Date Data Arrived at EDR: 09/04/2019  
Date Made Active in Reports: 12/03/2019  
Number of Days to Update: 90

Source: EPA  
Telephone: (415) 947-8000  
Last EDR Contact: 12/04/2019  
Next Scheduled EDR Contact: 03/16/2020  
Data Release Frequency: Quarterly

## UXO: Unexploded Ordnance Sites

A listing of unexploded ordnance site locations

Date of Government Version: 12/31/2017  
Date Data Arrived at EDR: 01/17/2019  
Date Made Active in Reports: 04/01/2019  
Number of Days to Update: 74

Source: Department of Defense  
Telephone: 703-704-1564  
Last EDR Contact: 01/13/2020  
Next Scheduled EDR Contact: 04/27/2020  
Data Release Frequency: Varies

# GOVERNMENT RECORDS SEARCHED / DATA CURRENCY TRACKING

## DOCKET HWC: Hazardous Waste Compliance Docket Listing

A complete list of the Federal Agency Hazardous Waste Compliance Docket Facilities.

Date of Government Version: 05/31/2018	Source: Environmental Protection Agency
Date Data Arrived at EDR: 07/26/2018	Telephone: 202-564-0527
Date Made Active in Reports: 10/05/2018	Last EDR Contact: 11/20/2019
Number of Days to Update: 71	Next Scheduled EDR Contact: 03/09/2020
	Data Release Frequency: Varies

## ECHO: Enforcement & Compliance History Information

ECHO provides integrated compliance and enforcement information for about 800,000 regulated facilities nationwide.

Date of Government Version: 10/06/2019	Source: Environmental Protection Agency
Date Data Arrived at EDR: 10/08/2019	Telephone: 202-564-2280
Date Made Active in Reports: 01/02/2020	Last EDR Contact: 01/07/2020
Number of Days to Update: 86	Next Scheduled EDR Contact: 04/20/2020
	Data Release Frequency: Quarterly

## FUELS PROGRAM: EPA Fuels Program Registered Listing

This listing includes facilities that are registered under the Part 80 (Code of Federal Regulations) EPA Fuels Programs. All companies now are required to submit new and updated registrations.

Date of Government Version: 11/18/2019	Source: EPA
Date Data Arrived at EDR: 11/19/2019	Telephone: 800-385-6164
Date Made Active in Reports: 01/28/2020	Last EDR Contact: 11/19/2019
Number of Days to Update: 70	Next Scheduled EDR Contact: 03/02/2020
	Data Release Frequency: Quarterly

## CA BOND EXP. PLAN: Bond Expenditure Plan

Department of Health Services developed a site-specific expenditure plan as the basis for an appropriation of Hazardous Substance Cleanup Bond Act funds. It is not updated.

Date of Government Version: 01/01/1989	Source: Department of Health Services
Date Data Arrived at EDR: 07/27/1994	Telephone: 916-255-2118
Date Made Active in Reports: 08/02/1994	Last EDR Contact: 05/31/1994
Number of Days to Update: 6	Next Scheduled EDR Contact: N/A
	Data Release Frequency: No Update Planned

## CORTESE: "Cortese" Hazardous Waste & Substances Sites List

The sites for the list are designated by the State Water Resource Control Board (LUST), the Integrated Waste Board (SWF/LS), and the Department of Toxic Substances Control (Cal-Sites).

Date of Government Version: 09/23/2019	Source: CAL EPA/Office of Emergency Information
Date Data Arrived at EDR: 09/24/2019	Telephone: 916-323-3400
Date Made Active in Reports: 11/06/2019	Last EDR Contact: 12/20/2019
Number of Days to Update: 43	Next Scheduled EDR Contact: 04/06/2020
	Data Release Frequency: Quarterly

## CUPA LIVERMORE-PLEASANTON: CUPA Facility Listing

list of facilities associated with the various CUPA programs in Livermore-Pleasanton

Date of Government Version: 05/01/2019	Source: Livermore-Pleasanton Fire Department
Date Data Arrived at EDR: 05/14/2019	Telephone: 925-454-2361
Date Made Active in Reports: 07/17/2019	Last EDR Contact: 11/14/2019
Number of Days to Update: 64	Next Scheduled EDR Contact: 02/24/2020
	Data Release Frequency: Varies

## CUPA SAN FRANCISCO CO: CUPA Facility Listing

Cupa facilities

# GOVERNMENT RECORDS SEARCHED / DATA CURRENCY TRACKING

Date of Government Version: 10/31/2019  
Date Data Arrived at EDR: 11/01/2019  
Date Made Active in Reports: 12/11/2019  
Number of Days to Update: 40

Source: San Francisco County Department of Environmental Health  
Telephone: 415-252-3896  
Last EDR Contact: 10/31/2019  
Next Scheduled EDR Contact: 02/17/2020  
Data Release Frequency: Varies

## DRYCLEAN SOUTH COAST: South Coast Air Quality Management District Drycleaner Listing A listing of dry cleaners in the South Coast Air Quality Management District

Date of Government Version: 09/27/2019  
Date Data Arrived at EDR: 10/01/2019  
Date Made Active in Reports: 11/07/2019  
Number of Days to Update: 37

Source: South Coast Air Quality Management District  
Telephone: 909-396-3211  
Last EDR Contact: 11/20/2019  
Next Scheduled EDR Contact: 03/09/2020  
Data Release Frequency: Varies

## DRYCLEAN AVAQMD: Antelope Valley Air Quality Management District Drycleaner Listing A listing of dry cleaners in the Antelope Valley Air Quality Management District.

Date of Government Version: 08/28/2019  
Date Data Arrived at EDR: 08/30/2019  
Date Made Active in Reports: 10/29/2019  
Number of Days to Update: 60

Source: Antelope Valley Air Quality Management District  
Telephone: 661-723-8070  
Last EDR Contact: 12/02/2019  
Next Scheduled EDR Contact: 03/16/2020  
Data Release Frequency: Varies

## DRYCLEANERS: Cleaner Facilities

A list of drycleaner related facilities that have EPA ID numbers. These are facilities with certain SIC codes: power laundries, family and commercial; garment pressing and cleaner's agents; linen supply; coin-operated laundries and cleaning; drycleaning plants, except rugs; carpet and upholster cleaning; industrial launderers; laundry and garment services.

Date of Government Version: 09/06/2019  
Date Data Arrived at EDR: 10/11/2019  
Date Made Active in Reports: 12/12/2019  
Number of Days to Update: 62

Source: Department of Toxic Substance Control  
Telephone: 916-327-4498  
Last EDR Contact: 12/02/2019  
Next Scheduled EDR Contact: 03/16/2020  
Data Release Frequency: Annually

## EMI: Emissions Inventory Data

Toxics and criteria pollutant emissions data collected by the ARB and local air pollution agencies.

Date of Government Version: 12/31/2017  
Date Data Arrived at EDR: 06/24/2019  
Date Made Active in Reports: 08/22/2019  
Number of Days to Update: 59

Source: California Air Resources Board  
Telephone: 916-322-2990  
Last EDR Contact: 12/19/2019  
Next Scheduled EDR Contact: 03/29/2020  
Data Release Frequency: Varies

## ENF: Enforcement Action Listing

A listing of Water Board Enforcement Actions. Formal is everything except Oral/Verbal Communication, Notice of Violation, Expedited Payment Letter, and Staff Enforcement Letter.

Date of Government Version: 07/19/2019  
Date Data Arrived at EDR: 07/22/2019  
Date Made Active in Reports: 09/26/2019  
Number of Days to Update: 66

Source: State Water Resources Control Board  
Telephone: 916-445-9379  
Last EDR Contact: 01/22/2020  
Next Scheduled EDR Contact: 05/04/2020  
Data Release Frequency: Varies

## Financial Assurance 1: Financial Assurance Information Listing

Financial Assurance information

Date of Government Version: 10/17/2019  
Date Data Arrived at EDR: 10/22/2019  
Date Made Active in Reports: 01/02/2020  
Number of Days to Update: 72

Source: Department of Toxic Substances Control  
Telephone: 916-255-3628  
Last EDR Contact: 01/17/2020  
Next Scheduled EDR Contact: 05/04/2020  
Data Release Frequency: Varies

# GOVERNMENT RECORDS SEARCHED / DATA CURRENCY TRACKING

## Financial Assurance 2: Financial Assurance Information Listing

A listing of financial assurance information for solid waste facilities. Financial assurance is intended to ensure that resources are available to pay for the cost of closure, post-closure care, and corrective measures if the owner or operator of a regulated facility is unable or unwilling to pay.

Date of Government Version: 11/08/2019	Source: California Integrated Waste Management Board
Date Data Arrived at EDR: 11/12/2019	Telephone: 916-341-6066
Date Made Active in Reports: 01/08/2020	Last EDR Contact: 11/07/2019
Number of Days to Update: 57	Next Scheduled EDR Contact: 02/24/2020
	Data Release Frequency: Varies

## HAZNET: Facility and Manifest Data

Facility and Manifest Data. The data is extracted from the copies of hazardous waste manifests received each year by the DTSC. The annual volume of manifests is typically 700,000 - 1,000,000 annually, representing approximately 350,000 - 500,000 shipments. Data are from the manifests submitted without correction, and therefore many contain some invalid values for data elements such as generator ID, TSD ID, waste category, and disposal method. This database begins with calendar year 1993.

Date of Government Version: 12/31/2017	Source: California Environmental Protection Agency
Date Data Arrived at EDR: 05/29/2019	Telephone: 916-255-1136
Date Made Active in Reports: 07/22/2019	Last EDR Contact: 01/24/2020
Number of Days to Update: 54	Next Scheduled EDR Contact: 04/20/2020
	Data Release Frequency: Annually

## ICE: ICE

Contains data pertaining to the Permitted Facilities with Inspections / Enforcements sites tracked in Envirostor.

Date of Government Version: 11/18/2019	Source: Department of Toxic Substances Control
Date Data Arrived at EDR: 11/19/2019	Telephone: 877-786-9427
Date Made Active in Reports: 01/23/2020	Last EDR Contact: 11/19/2019
Number of Days to Update: 65	Next Scheduled EDR Contact: 03/02/2020
	Data Release Frequency: Quarterly

## HIST CORTESE: Hazardous Waste & Substance Site List

The sites for the list are designated by the State Water Resource Control Board [LUST], the Integrated Waste Board [SWF/LS], and the Department of Toxic Substances Control [CALSITES]. This listing is no longer updated by the state agency.

Date of Government Version: 04/01/2001	Source: Department of Toxic Substances Control
Date Data Arrived at EDR: 01/22/2009	Telephone: 916-323-3400
Date Made Active in Reports: 04/08/2009	Last EDR Contact: 01/22/2009
Number of Days to Update: 76	Next Scheduled EDR Contact: N/A
	Data Release Frequency: No Update Planned

## HWP: EnviroStor Permitted Facilities Listing

Detailed information on permitted hazardous waste facilities and corrective action ("cleanups") tracked in EnviroStor.

Date of Government Version: 11/18/2019	Source: Department of Toxic Substances Control
Date Data Arrived at EDR: 11/19/2019	Telephone: 916-323-3400
Date Made Active in Reports: 01/23/2020	Last EDR Contact: 11/19/2019
Number of Days to Update: 65	Next Scheduled EDR Contact: 03/02/2020
	Data Release Frequency: Quarterly

## HWT: Registered Hazardous Waste Transporter Database

A listing of hazardous waste transporters. In California, unless specifically exempted, it is unlawful for any person to transport hazardous wastes unless the person holds a valid registration issued by DTSC. A hazardous waste transporter registration is valid for one year and is assigned a unique registration number.

Date of Government Version: 10/07/2019	Source: Department of Toxic Substances Control
Date Data Arrived at EDR: 10/08/2019	Telephone: 916-440-7145
Date Made Active in Reports: 11/07/2019	Last EDR Contact: 01/07/2020
Number of Days to Update: 30	Next Scheduled EDR Contact: 04/20/2020
	Data Release Frequency: Quarterly

# GOVERNMENT RECORDS SEARCHED / DATA CURRENCY TRACKING

## MINES: Mines Site Location Listing

A listing of mine site locations from the Office of Mine Reclamation.

Date of Government Version: 09/09/2019	Source: Department of Conservation
Date Data Arrived at EDR: 09/09/2019	Telephone: 916-322-1080
Date Made Active in Reports: 11/05/2019	Last EDR Contact: 12/10/2019
Number of Days to Update: 57	Next Scheduled EDR Contact: 03/23/2020
	Data Release Frequency: Quarterly

## MWMP: Medical Waste Management Program Listing

The Medical Waste Management Program (MWMP) ensures the proper handling and disposal of medical waste by permitting and inspecting medical waste Offsite Treatment Facilities (PDF) and Transfer Stations (PDF) throughout the state. MWMP also oversees all Medical Waste Transporters.

Date of Government Version: 07/19/2019	Source: Department of Public Health
Date Data Arrived at EDR: 09/04/2019	Telephone: 916-558-1784
Date Made Active in Reports: 11/05/2019	Last EDR Contact: 12/04/2019
Number of Days to Update: 62	Next Scheduled EDR Contact: 03/16/2020
	Data Release Frequency: Varies

## NPDES: NPDES Permits Listing

A listing of NPDES permits, including stormwater.

Date of Government Version: 11/11/2019	Source: State Water Resources Control Board
Date Data Arrived at EDR: 11/12/2019	Telephone: 916-445-9379
Date Made Active in Reports: 01/08/2020	Last EDR Contact: 11/12/2019
Number of Days to Update: 57	Next Scheduled EDR Contact: 02/24/2020
	Data Release Frequency: Quarterly

## PEST LIC: Pesticide Regulation Licenses Listing

A listing of licenses and certificates issued by the Department of Pesticide Regulation. The DPR issues licenses and/or certificates to: Persons and businesses that apply or sell pesticides; Pest control dealers and brokers; Persons who advise on agricultural pesticide applications.

Date of Government Version: 09/03/2019	Source: Department of Pesticide Regulation
Date Data Arrived at EDR: 09/04/2019	Telephone: 916-445-4038
Date Made Active in Reports: 11/05/2019	Last EDR Contact: 12/04/2019
Number of Days to Update: 62	Next Scheduled EDR Contact: 03/16/2020
	Data Release Frequency: Quarterly

## PROC: Certified Processors Database

A listing of certified processors.

Date of Government Version: 09/09/2019	Source: Department of Conservation
Date Data Arrived at EDR: 09/09/2019	Telephone: 916-323-3836
Date Made Active in Reports: 11/05/2019	Last EDR Contact: 12/10/2019
Number of Days to Update: 57	Next Scheduled EDR Contact: 03/23/2020
	Data Release Frequency: Quarterly

## NOTIFY 65: Proposition 65 Records

Listings of all Proposition 65 incidents reported to counties by the State Water Resources Control Board and the Regional Water Quality Control Board. This database is no longer updated by the reporting agency.

Date of Government Version: 09/16/2019	Source: State Water Resources Control Board
Date Data Arrived at EDR: 09/18/2019	Telephone: 916-445-3846
Date Made Active in Reports: 11/06/2019	Last EDR Contact: 12/11/2019
Number of Days to Update: 49	Next Scheduled EDR Contact: 03/30/2020
	Data Release Frequency: No Update Planned

# GOVERNMENT RECORDS SEARCHED / DATA CURRENCY TRACKING

## UIC: UIC Listing

A listing of wells identified as underground injection wells, in the California Oil and Gas Wells database.

Date of Government Version: 08/20/2019	Source: Department of Conservation
Date Data Arrived at EDR: 08/20/2019	Telephone: 916-445-2408
Date Made Active in Reports: 11/18/2019	Last EDR Contact: 12/10/2019
Number of Days to Update: 90	Next Scheduled EDR Contact: 03/23/2020
	Data Release Frequency: Varies

## UIC GEO: Underground Injection Control Sites (GEOTRACKER)

Underground control injection sites

Date of Government Version: 09/09/2019	Source: State Water Resource Control Board
Date Data Arrived at EDR: 09/09/2019	Telephone: 866-480-1028
Date Made Active in Reports: 11/01/2019	Last EDR Contact: 12/10/2019
Number of Days to Update: 53	Next Scheduled EDR Contact: 03/23/2020
	Data Release Frequency: Varies

## WASTEWATER PITS: Oil Wastewater Pits Listing

Water officials discovered that oil producers have been dumping chemical-laden wastewater into hundreds of unlined pits that are operating without proper permits. Inspections completed by the Central Valley Regional Water Quality Control Board revealed the existence of previously unidentified waste sites. The water boards review found that more than one-third of the region's active disposal pits are operating without permission.

Date of Government Version: 05/08/2018	Source: RWQCB, Central Valley Region
Date Data Arrived at EDR: 07/11/2018	Telephone: 559-445-5577
Date Made Active in Reports: 09/13/2018	Last EDR Contact: 01/07/2020
Number of Days to Update: 64	Next Scheduled EDR Contact: 04/20/2020
	Data Release Frequency: Varies

## WDS: Waste Discharge System

Sites which have been issued waste discharge requirements.

Date of Government Version: 06/19/2007	Source: State Water Resources Control Board
Date Data Arrived at EDR: 06/20/2007	Telephone: 916-341-5227
Date Made Active in Reports: 06/29/2007	Last EDR Contact: 11/14/2019
Number of Days to Update: 9	Next Scheduled EDR Contact: 03/02/2020
	Data Release Frequency: No Update Planned

## WIP: Well Investigation Program Case List

Well Investigation Program case in the San Gabriel and San Fernando Valley area.

Date of Government Version: 07/03/2009	Source: Los Angeles Water Quality Control Board
Date Data Arrived at EDR: 07/21/2009	Telephone: 213-576-6726
Date Made Active in Reports: 08/03/2009	Last EDR Contact: 12/17/2019
Number of Days to Update: 13	Next Scheduled EDR Contact: 04/06/2020
	Data Release Frequency: No Update Planned

## MILITARY PRIV SITES: Military Privatized Sites (GEOTRACKER)

Military privatized sites

Date of Government Version: 09/09/2019	Source: State Water Resources Control Board
Date Data Arrived at EDR: 09/09/2019	Telephone: 866-480-1028
Date Made Active in Reports: 11/01/2019	Last EDR Contact: 12/10/2019
Number of Days to Update: 53	Next Scheduled EDR Contact: 03/23/2020
	Data Release Frequency: Varies

## PROJECT: Project Sites (GEOTRACKER)

Projects sites

# GOVERNMENT RECORDS SEARCHED / DATA CURRENCY TRACKING

Date of Government Version: 09/09/2019  
Date Data Arrived at EDR: 09/09/2019  
Date Made Active in Reports: 11/01/2019  
Number of Days to Update: 53

Source: State Water Resources Control Board  
Telephone: 866-480-1028  
Last EDR Contact: 12/10/2019  
Next Scheduled EDR Contact: 03/23/2020  
Data Release Frequency: Varies

## WDR: Waste Discharge Requirements Listing

In general, the Waste Discharge Requirements (WDRs) Program (sometimes also referred to as the "Non Chapter 15 (Non 15) Program") regulates point discharges that are exempt pursuant to Subsection 20090 of Title 27 and not subject to the Federal Water Pollution Control Act. Exemptions from Title 27 may be granted for nine categories of discharges (e.g., sewage, wastewater, etc.) that meet, and continue to meet, the preconditions listed for each specific exemption. The scope of the WDRs Program also includes the discharge of wastes classified as inert, pursuant to section 20230 of Title 27.

Date of Government Version: 09/09/2019  
Date Data Arrived at EDR: 09/09/2019  
Date Made Active in Reports: 11/06/2019  
Number of Days to Update: 58

Source: State Water Resources Control Board  
Telephone: 916-341-5810  
Last EDR Contact: 12/10/2019  
Next Scheduled EDR Contact: 03/23/2020  
Data Release Frequency: Quarterly

## CIWQS: California Integrated Water Quality System

The California Integrated Water Quality System (CIWQS) is a computer system used by the State and Regional Water Quality Control Boards to track information about places of environmental interest, manage permits and other orders, track inspections, and manage violations and enforcement activities.

Date of Government Version: 09/03/2019  
Date Data Arrived at EDR: 09/04/2019  
Date Made Active in Reports: 11/05/2019  
Number of Days to Update: 62

Source: State Water Resources Control Board  
Telephone: 866-794-4977  
Last EDR Contact: 12/04/2019  
Next Scheduled EDR Contact: 03/16/2020  
Data Release Frequency: Varies

## CERS: CalEPA Regulated Site Portal Data

The CalEPA Regulated Site Portal database combines data about environmentally regulated sites and facilities in California into a single database. It combines data from a variety of state and federal databases, and provides an overview of regulated activities across the spectrum of environmental programs for any given location in California. These activities include hazardous materials and waste, state and federal cleanups, impacted ground and surface waters, and toxic materials

Date of Government Version: 10/21/2019  
Date Data Arrived at EDR: 10/22/2019  
Date Made Active in Reports: 01/03/2020  
Number of Days to Update: 73

Source: California Environmental Protection Agency  
Telephone: 916-323-2514  
Last EDR Contact: 01/22/2020  
Next Scheduled EDR Contact: 05/04/2020  
Data Release Frequency: Varies

## NON-CASE INFO: Non-Case Information Sites (GEOTRACKER)

Non-Case Information sites

Date of Government Version: 09/09/2019  
Date Data Arrived at EDR: 09/09/2019  
Date Made Active in Reports: 11/01/2019  
Number of Days to Update: 53

Source: State Water Resources Control Board  
Telephone: 866-480-1028  
Last EDR Contact: 12/10/2019  
Next Scheduled EDR Contact: 03/23/2020  
Data Release Frequency: Varies

## OTHER OIL GAS: Other Oil & Gas Projects Sites (GEOTRACKER)

Other Oil & Gas Projects sites

Date of Government Version: 09/09/2019  
Date Data Arrived at EDR: 09/09/2019  
Date Made Active in Reports: 11/01/2019  
Number of Days to Update: 53

Source: State Water Resources Control Board  
Telephone: 866-480-1028  
Last EDR Contact: 12/10/2019  
Next Scheduled EDR Contact: 03/23/2020  
Data Release Frequency: Varies

# GOVERNMENT RECORDS SEARCHED / DATA CURRENCY TRACKING

## PROD WATER PONDS: Produced Water Ponds Sites (GEOTRACKER)

Produced water ponds sites

Date of Government Version: 09/09/2019

Date Data Arrived at EDR: 09/09/2019

Date Made Active in Reports: 11/01/2019

Number of Days to Update: 53

Source: State Water Resources Control Board

Telephone: 866-480-1028

Last EDR Contact: 12/10/2019

Next Scheduled EDR Contact: 03/23/2020

Data Release Frequency: Varies

## SAMPLING POINT: Sampling Point ? Public Sites (GEOTRACKER)

Sampling point - public sites

Date of Government Version: 09/09/2019

Date Data Arrived at EDR: 09/09/2019

Date Made Active in Reports: 11/01/2019

Number of Days to Update: 53

Source: State Water Resources Control Board

Telephone: 866-480-1028

Last EDR Contact: 12/10/2019

Next Scheduled EDR Contact: 03/23/2020

Data Release Frequency: Varies

## WELL STIM PROJ: Well Stimulation Project (GEOTRACKER)

Includes areas of groundwater monitoring plans, a depiction of the monitoring network, and the facilities, boundaries, and subsurface characteristics of the oilfield and the features (oil and gas wells, produced water ponds, UIC wells, water supply wells, etc?) being monitored

Date of Government Version: 09/09/2019

Date Data Arrived at EDR: 09/09/2019

Date Made Active in Reports: 11/01/2019

Number of Days to Update: 53

Source: State Water Resources Control Board

Telephone: 866-480-1028

Last EDR Contact: 12/10/2019

Next Scheduled EDR Contact: 03/23/2020

Data Release Frequency: Varies

## MINES MRDS: Mineral Resources Data System

Mineral Resources Data System

Date of Government Version: 04/06/2018

Date Data Arrived at EDR: 10/21/2019

Date Made Active in Reports: 10/24/2019

Number of Days to Update: 3

Source: USGS

Telephone: 703-648-6533

Last EDR Contact: 11/22/2019

Next Scheduled EDR Contact: 03/09/2020

Data Release Frequency: Varies

## EDR HIGH RISK HISTORICAL RECORDS

### ***EDR Exclusive Records***

#### EDR MGP: EDR Proprietary Manufactured Gas Plants

The EDR Proprietary Manufactured Gas Plant Database includes records of coal gas plants (manufactured gas plants) compiled by EDR's researchers. Manufactured gas sites were used in the United States from the 1800's to 1950's to produce a gas that could be distributed and used as fuel. These plants used whale oil, rosin, coal, or a mixture of coal, oil, and water that also produced a significant amount of waste. Many of the byproducts of the gas production, such as coal tar (oily waste containing volatile and non-volatile chemicals), sludges, oils and other compounds are potentially hazardous to human health and the environment. The byproduct from this process was frequently disposed of directly at the plant site and can remain or spread slowly, serving as a continuous source of soil and groundwater contamination.

Date of Government Version: N/A

Date Data Arrived at EDR: N/A

Date Made Active in Reports: N/A

Number of Days to Update: N/A

Source: EDR, Inc.

Telephone: N/A

Last EDR Contact: N/A

Next Scheduled EDR Contact: N/A

Data Release Frequency: No Update Planned

#### EDR Hist Auto: EDR Exclusive Historical Auto Stations

EDR has searched selected national collections of business directories and has collected listings of potential gas station/filling station/service station sites that were available to EDR researchers. EDR's review was limited to those categories of sources that might, in EDR's opinion, include gas station/filling station/service station establishments. The categories reviewed included, but were not limited to gas, gas station, gasoline station, filling station, auto, automobile repair, auto service station, service station, etc. This database falls within a category of information EDR classifies as "High Risk Historical Records", or HRHR. EDR's HRHR effort presents unique and sometimes proprietary data about past sites and operations that typically create environmental concerns, but may not show up in current government records searches.



# GOVERNMENT RECORDS SEARCHED / DATA CURRENCY TRACKING

Date of Government Version: N/A  
Date Data Arrived at EDR: N/A  
Date Made Active in Reports: N/A  
Number of Days to Update: N/A

Source: EDR, Inc.  
Telephone: N/A  
Last EDR Contact: N/A  
Next Scheduled EDR Contact: N/A  
Data Release Frequency: Varies

## EDR Hist Cleaner: EDR Exclusive Historical Cleaners

EDR has searched selected national collections of business directories and has collected listings of potential dry cleaner sites that were available to EDR researchers. EDR's review was limited to those categories of sources that might, in EDR's opinion, include dry cleaning establishments. The categories reviewed included, but were not limited to dry cleaners, cleaners, laundry, laundromat, cleaning/laundry, wash & dry etc. This database falls within a category of information EDR classifies as "High Risk Historical Records", or HRHR. EDR's HRHR effort presents unique and sometimes proprietary data about past sites and operations that typically create environmental concerns, but may not show up in current government records searches.

Date of Government Version: N/A  
Date Data Arrived at EDR: N/A  
Date Made Active in Reports: N/A  
Number of Days to Update: N/A

Source: EDR, Inc.  
Telephone: N/A  
Last EDR Contact: N/A  
Next Scheduled EDR Contact: N/A  
Data Release Frequency: Varies

## EDR RECOVERED GOVERNMENT ARCHIVES

### *Exclusive Recovered Govt. Archives*

#### RGA LF: Recovered Government Archive Solid Waste Facilities List

The EDR Recovered Government Archive Landfill database provides a list of landfills derived from historical databases and includes many records that no longer appear in current government lists. Compiled from Records formerly available from the Department of Resources Recycling and Recovery in California.

Date of Government Version: N/A  
Date Data Arrived at EDR: 07/01/2013  
Date Made Active in Reports: 01/13/2014  
Number of Days to Update: 196

Source: Department of Resources Recycling and Recovery  
Telephone: N/A  
Last EDR Contact: 06/01/2012  
Next Scheduled EDR Contact: N/A  
Data Release Frequency: Varies

#### RGA LUST: Recovered Government Archive Leaking Underground Storage Tank

The EDR Recovered Government Archive Leaking Underground Storage Tank database provides a list of LUST incidents derived from historical databases and includes many records that no longer appear in current government lists. Compiled from Records formerly available from the State Water Resources Control Board in California.

Date of Government Version: N/A  
Date Data Arrived at EDR: 07/01/2013  
Date Made Active in Reports: 12/30/2013  
Number of Days to Update: 182

Source: State Water Resources Control Board  
Telephone: N/A  
Last EDR Contact: 06/01/2012  
Next Scheduled EDR Contact: N/A  
Data Release Frequency: Varies

## COUNTY RECORDS

### ALAMEDA COUNTY:

#### CS ALAMEDA: Contaminated Sites

A listing of contaminated sites overseen by the Toxic Release Program (oil and groundwater contamination from chemical releases and spills) and the Leaking Underground Storage Tank Program (soil and ground water contamination from leaking petroleum USTs).

Date of Government Version: 01/09/2019  
Date Data Arrived at EDR: 01/11/2019  
Date Made Active in Reports: 03/05/2019  
Number of Days to Update: 53

Source: Alameda County Environmental Health Services  
Telephone: 510-567-6700  
Last EDR Contact: 01/06/2020  
Next Scheduled EDR Contact: 04/20/2020  
Data Release Frequency: Semi-Annually

# GOVERNMENT RECORDS SEARCHED / DATA CURRENCY TRACKING

## UST ALAMEDA: Underground Tanks

Underground storage tank sites located in Alameda county.

Date of Government Version: 10/02/2019  
Date Data Arrived at EDR: 10/03/2019  
Date Made Active in Reports: 11/06/2019  
Number of Days to Update: 34

Source: Alameda County Environmental Health Services  
Telephone: 510-567-6700  
Last EDR Contact: 01/06/2020  
Next Scheduled EDR Contact: 04/24/2047  
Data Release Frequency: Semi-Annually

## AMADOR COUNTY:

### CUPA AMADOR: CUPA Facility List Cupa Facility List

Date of Government Version: 09/06/2019  
Date Data Arrived at EDR: 09/10/2019  
Date Made Active in Reports: 10/31/2019  
Number of Days to Update: 51

Source: Amador County Environmental Health  
Telephone: 209-223-6439  
Last EDR Contact: 12/02/2019  
Next Scheduled EDR Contact: 03/16/2020  
Data Release Frequency: Varies

## BUTTE COUNTY:

### CUPA BUTTE: CUPA Facility Listing Cupa facility list.

Date of Government Version: 04/21/2017  
Date Data Arrived at EDR: 04/25/2017  
Date Made Active in Reports: 08/09/2017  
Number of Days to Update: 106

Source: Public Health Department  
Telephone: 530-538-7149  
Last EDR Contact: 01/06/2020  
Next Scheduled EDR Contact: 04/20/2020  
Data Release Frequency: No Update Planned

## CALVERAS COUNTY:

### CUPA CALVERAS: CUPA Facility Listing Cupa Facility Listing

Date of Government Version: 08/05/2019  
Date Data Arrived at EDR: 08/07/2019  
Date Made Active in Reports: 10/09/2019  
Number of Days to Update: 63

Source: Calveras County Environmental Health  
Telephone: 209-754-6399  
Last EDR Contact: 12/03/2019  
Next Scheduled EDR Contact: 04/06/2020  
Data Release Frequency: Quarterly

## COLUSA COUNTY:

### CUPA COLUSA: CUPA Facility List Cupa facility list.

Date of Government Version: 08/14/2019  
Date Data Arrived at EDR: 08/20/2019  
Date Made Active in Reports: 10/18/2019  
Number of Days to Update: 59

Source: Health & Human Services  
Telephone: 530-458-0396  
Last EDR Contact: 10/31/2019  
Next Scheduled EDR Contact: 02/17/2020  
Data Release Frequency: Semi-Annually

## CONTRA COSTA COUNTY:

# GOVERNMENT RECORDS SEARCHED / DATA CURRENCY TRACKING

## SL CONTRA COSTA: Site List

List includes sites from the underground tank, hazardous waste generator and business plan/2185 programs.

Date of Government Version: 08/20/2019  
Date Data Arrived at EDR: 08/23/2019  
Date Made Active in Reports: 10/22/2019  
Number of Days to Update: 60

Source: Contra Costa Health Services Department  
Telephone: 925-646-2286  
Last EDR Contact: 01/27/2020  
Next Scheduled EDR Contact: 05/11/2020  
Data Release Frequency: Semi-Annually

## DEL NORTE COUNTY:

### CUPA DEL NORTE: CUPA Facility List Cupa Facility list

Date of Government Version: 10/11/2019  
Date Data Arrived at EDR: 10/29/2019  
Date Made Active in Reports: 12/11/2019  
Number of Days to Update: 43

Source: Del Norte County Environmental Health Division  
Telephone: 707-465-0426  
Last EDR Contact: 01/24/2020  
Next Scheduled EDR Contact: 05/11/2020  
Data Release Frequency: Varies

## EL DORADO COUNTY:

### CUPA EL DORADO: CUPA Facility List CUPA facility list.

Date of Government Version: 09/06/2019  
Date Data Arrived at EDR: 09/12/2019  
Date Made Active in Reports: 10/31/2019  
Number of Days to Update: 49

Source: El Dorado County Environmental Management Department  
Telephone: 530-621-6623  
Last EDR Contact: 01/03/2020  
Next Scheduled EDR Contact: 05/11/2020  
Data Release Frequency: Varies

## FRESNO COUNTY:

### CUPA FRESNO: CUPA Resources List

Certified Unified Program Agency. CUPA's are responsible for implementing a unified hazardous materials and hazardous waste management regulatory program. The agency provides oversight of businesses that deal with hazardous materials, operate underground storage tanks or aboveground storage tanks.

Date of Government Version: 10/08/2019  
Date Data Arrived at EDR: 10/10/2019  
Date Made Active in Reports: 12/11/2019  
Number of Days to Update: 62

Source: Dept. of Community Health  
Telephone: 559-445-3271  
Last EDR Contact: 01/03/2020  
Next Scheduled EDR Contact: 04/13/2020  
Data Release Frequency: Semi-Annually

## GLENN COUNTY:

### CUPA GLENN: CUPA Facility List Cupa facility list

Date of Government Version: 01/22/2018  
Date Data Arrived at EDR: 01/24/2018  
Date Made Active in Reports: 03/14/2018  
Number of Days to Update: 49

Source: Glenn County Air Pollution Control District  
Telephone: 830-934-6500  
Last EDR Contact: 01/17/2020  
Next Scheduled EDR Contact: 05/04/2020  
Data Release Frequency: No Update Planned

## HUMBOLDT COUNTY:

# GOVERNMENT RECORDS SEARCHED / DATA CURRENCY TRACKING

## CUPA HUMBOLDT: CUPA Facility List CUPA facility list.

Date of Government Version: 11/13/2019  
Date Data Arrived at EDR: 11/14/2019  
Date Made Active in Reports: 01/23/2020  
Number of Days to Update: 70

Source: Humboldt County Environmental Health  
Telephone: N/A  
Last EDR Contact: 10/30/2019  
Next Scheduled EDR Contact: 03/02/2020  
Data Release Frequency: Semi-Annually

## IMPERIAL COUNTY:

### CUPA IMPERIAL: CUPA Facility List Cupa facility list.

Date of Government Version: 10/17/2019  
Date Data Arrived at EDR: 10/22/2019  
Date Made Active in Reports: 01/02/2020  
Number of Days to Update: 72

Source: San Diego Border Field Office  
Telephone: 760-339-2777  
Last EDR Contact: 01/17/2020  
Next Scheduled EDR Contact: 05/04/2020  
Data Release Frequency: Varies

## INYO COUNTY:

### CUPA INYO: CUPA Facility List Cupa facility list.

Date of Government Version: 04/02/2018  
Date Data Arrived at EDR: 04/03/2018  
Date Made Active in Reports: 06/14/2018  
Number of Days to Update: 72

Source: Inyo County Environmental Health Services  
Telephone: 760-878-0238  
Last EDR Contact: 11/14/2019  
Next Scheduled EDR Contact: 06/04/2018  
Data Release Frequency: Varies

## KERN COUNTY:

### UST KERN: Underground Storage Tank Sites & Tank Listing Kern County Sites and Tanks Listing.

Date of Government Version: 10/28/2019  
Date Data Arrived at EDR: 11/05/2019  
Date Made Active in Reports: 01/08/2020  
Number of Days to Update: 64

Source: Kern County Environment Health Services Department  
Telephone: 661-862-8700  
Last EDR Contact: 10/31/2019  
Next Scheduled EDR Contact: 02/17/2020  
Data Release Frequency: Quarterly

## KINGS COUNTY:

### CUPA KINGS: CUPA Facility List

A listing of sites included in the county's Certified Unified Program Agency database. California's Secretary for Environmental Protection established the unified hazardous materials and hazardous waste regulatory program as required by chapter 6.11 of the California Health and Safety Code. The Unified Program consolidates the administration, permits, inspections, and enforcement activities.

Date of Government Version: 08/14/2019  
Date Data Arrived at EDR: 08/20/2019  
Date Made Active in Reports: 10/18/2019  
Number of Days to Update: 59

Source: Kings County Department of Public Health  
Telephone: 559-584-1411  
Last EDR Contact: 11/25/2019  
Next Scheduled EDR Contact: 03/02/2020  
Data Release Frequency: Varies

## LAKE COUNTY:

# GOVERNMENT RECORDS SEARCHED / DATA CURRENCY TRACKING

## CUPA LAKE: CUPA Facility List Cupa facility list

Date of Government Version: 08/16/2019  
Date Data Arrived at EDR: 08/20/2019  
Date Made Active in Reports: 10/18/2019  
Number of Days to Update: 59

Source: Lake County Environmental Health  
Telephone: 707-263-1164  
Last EDR Contact: 01/08/2020  
Next Scheduled EDR Contact: 04/27/2020  
Data Release Frequency: Varies

## LASSEN COUNTY:

### CUPA LASSEN: CUPA Facility List Cupa facility list

Date of Government Version: 07/22/2019  
Date Data Arrived at EDR: 07/23/2019  
Date Made Active in Reports: 09/26/2019  
Number of Days to Update: 65

Source: Lassen County Environmental Health  
Telephone: 530-251-8528  
Last EDR Contact: 01/17/2020  
Next Scheduled EDR Contact: 05/04/2020  
Data Release Frequency: Varies

## LOS ANGELES COUNTY:

### AOCONCERN: Key Areas of Concerns in Los Angeles County

San Gabriel Valley areas where VOC contamination is at or above the MCL as designated by region 9 EPA office. Date of Government Version: 3/30/2009 Exide Site area is a cleanup plan of lead-impacted soil surrounding the former Exide Facility as designated by the DTSC. Date of Government Version: 7/17/2017

Date of Government Version: 03/30/2009  
Date Data Arrived at EDR: 03/31/2009  
Date Made Active in Reports: 10/23/2009  
Number of Days to Update: 206

Source: N/A  
Telephone: N/A  
Last EDR Contact: 12/11/2019  
Next Scheduled EDR Contact: 03/30/2020  
Data Release Frequency: No Update Planned

### HMS LOS ANGELES: HMS: Street Number List

Industrial Waste and Underground Storage Tank Sites.

Date of Government Version: 09/26/2019  
Date Data Arrived at EDR: 10/04/2019  
Date Made Active in Reports: 11/07/2019  
Number of Days to Update: 34

Source: Department of Public Works  
Telephone: 626-458-3517  
Last EDR Contact: 01/06/2020  
Next Scheduled EDR Contact: 04/20/2020  
Data Release Frequency: Semi-Annually

### LF LOS ANGELES: List of Solid Waste Facilities Solid Waste Facilities in Los Angeles County.

Date of Government Version: 10/15/2019  
Date Data Arrived at EDR: 10/16/2019  
Date Made Active in Reports: 12/12/2019  
Number of Days to Update: 57

Source: La County Department of Public Works  
Telephone: 818-458-5185  
Last EDR Contact: 01/14/2020  
Next Scheduled EDR Contact: 04/27/2020  
Data Release Frequency: Varies

### LF LOS ANGELES CITY: City of Los Angeles Landfills

Landfills owned and maintained by the City of Los Angeles.

Date of Government Version: 01/01/2019  
Date Data Arrived at EDR: 01/15/2019  
Date Made Active in Reports: 03/07/2019  
Number of Days to Update: 51

Source: Engineering & Construction Division  
Telephone: 213-473-7869  
Last EDR Contact: 01/13/2020  
Next Scheduled EDR Contact: 04/27/2020  
Data Release Frequency: Varies

# GOVERNMENT RECORDS SEARCHED / DATA CURRENCY TRACKING

## LOS ANGELES AST: Active & Inactive AST Inventory

A listing of active & inactive above ground petroleum storage tank site locations, located in the City of Los Angeles.

Date of Government Version: 06/01/2019	Source: Los Angeles Fire Department
Date Data Arrived at EDR: 06/25/2019	Telephone: 213-978-3800
Date Made Active in Reports: 08/22/2019	Last EDR Contact: 12/20/2019
Number of Days to Update: 58	Next Scheduled EDR Contact: 04/06/2020
	Data Release Frequency: Varies

## LOS ANGELES CO LF METHANE: Methane Producing Landfills

This data was created on April 30, 2012 to represent known disposal sites in Los Angeles County that may produce and emanate methane gas. The shapefile contains disposal sites within Los Angeles County that once accepted degradable refuse material. Information used to create this data was extracted from a landfill survey performed by County Engineers (Major Waste System Map, 1973) as well as historical records from CalRecycle, Regional Water Quality Control Board, and Los Angeles County Department of Public Health

Date of Government Version: 04/30/2012	Source: Los Angeles County Department of Public Works
Date Data Arrived at EDR: 04/17/2019	Telephone: 626-458-6973
Date Made Active in Reports: 05/29/2019	Last EDR Contact: 01/17/2020
Number of Days to Update: 42	Next Scheduled EDR Contact: 04/27/2020
	Data Release Frequency: No Update Planned

## LOS ANGELES HM: Active & Inactive Hazardous Materials Inventory

A listing of active & inactive hazardous materials facility locations, located in the City of Los Angeles.

Date of Government Version: 06/01/2019	Source: Los Angeles Fire Department
Date Data Arrived at EDR: 06/25/2019	Telephone: 213-978-3800
Date Made Active in Reports: 08/22/2019	Last EDR Contact: 12/20/2019
Number of Days to Update: 58	Next Scheduled EDR Contact: 04/06/2020
	Data Release Frequency: Varies

## LOS ANGELES UST: Active & Inactive UST Inventory

A listing of active & inactive underground storage tank site locations and underground storage tank historical sites, located in the City of Los Angeles.

Date of Government Version: 06/01/2019	Source: Los Angeles Fire Department
Date Data Arrived at EDR: 06/25/2019	Telephone: 213-978-3800
Date Made Active in Reports: 08/22/2019	Last EDR Contact: 12/20/2019
Number of Days to Update: 58	Next Scheduled EDR Contact: 04/06/2020
	Data Release Frequency: Varies

## SITE MIT LOS ANGELES: Site Mitigation List

Industrial sites that have had some sort of spill or complaint.

Date of Government Version: 10/01/2019	Source: Community Health Services
Date Data Arrived at EDR: 10/29/2019	Telephone: 323-890-7806
Date Made Active in Reports: 01/08/2020	Last EDR Contact: 01/14/2020
Number of Days to Update: 71	Next Scheduled EDR Contact: 04/27/2020
	Data Release Frequency: Annually

## UST EL SEGUNDO: City of El Segundo Underground Storage Tank

Underground storage tank sites located in El Segundo city.

Date of Government Version: 01/21/2017	Source: City of El Segundo Fire Department
Date Data Arrived at EDR: 04/19/2017	Telephone: 310-524-2236
Date Made Active in Reports: 05/10/2017	Last EDR Contact: 01/13/2020
Number of Days to Update: 21	Next Scheduled EDR Contact: 04/27/2020
	Data Release Frequency: No Update Planned

# GOVERNMENT RECORDS SEARCHED / DATA CURRENCY TRACKING

UST LONG BEACH: City of Long Beach Underground Storage Tank  
Underground storage tank sites located in the city of Long Beach.

Date of Government Version: 04/22/2019	Source: City of Long Beach Fire Department
Date Data Arrived at EDR: 04/23/2019	Telephone: 562-570-2563
Date Made Active in Reports: 06/27/2019	Last EDR Contact: 01/17/2020
Number of Days to Update: 65	Next Scheduled EDR Contact: 05/04/2020
	Data Release Frequency: Varies

UST TORRANCE: City of Torrance Underground Storage Tank  
Underground storage tank sites located in the city of Torrance.

Date of Government Version: 06/27/2019	Source: City of Torrance Fire Department
Date Data Arrived at EDR: 07/30/2019	Telephone: 310-618-2973
Date Made Active in Reports: 10/02/2019	Last EDR Contact: 01/17/2020
Number of Days to Update: 64	Next Scheduled EDR Contact: 05/04/2020
	Data Release Frequency: Semi-Annually

MADERA COUNTY:

CUPA MADERA: CUPA Facility List

A listing of sites included in the county's Certified Unified Program Agency database. California's Secretary for Environmental Protection established the unified hazardous materials and hazardous waste regulatory program as required by chapter 6.11 of the California Health and Safety Code. The Unified Program consolidates the administration, permits, inspections, and enforcement activities.

Date of Government Version: 11/18/2019	Source: Madera County Environmental Health
Date Data Arrived at EDR: 11/20/2019	Telephone: 559-675-7823
Date Made Active in Reports: 01/27/2020	Last EDR Contact: 11/14/2019
Number of Days to Update: 68	Next Scheduled EDR Contact: 03/02/2020
	Data Release Frequency: Varies

MARIN COUNTY:

UST MARIN: Underground Storage Tank Sites  
Currently permitted USTs in Marin County.

Date of Government Version: 09/26/2018	Source: Public Works Department Waste Management
Date Data Arrived at EDR: 10/04/2018	Telephone: 415-473-6647
Date Made Active in Reports: 11/02/2018	Last EDR Contact: 12/19/2019
Number of Days to Update: 29	Next Scheduled EDR Contact: 04/13/2020
	Data Release Frequency: Semi-Annually

MERCED COUNTY:

CUPA MERCED: CUPA Facility List  
CUPA facility list.

Date of Government Version: 11/18/2019	Source: Merced County Environmental Health
Date Data Arrived at EDR: 11/20/2019	Telephone: 209-381-1094
Date Made Active in Reports: 01/03/2020	Last EDR Contact: 11/14/2019
Number of Days to Update: 44	Next Scheduled EDR Contact: 03/02/2020
	Data Release Frequency: Varies

MONO COUNTY:

# GOVERNMENT RECORDS SEARCHED / DATA CURRENCY TRACKING

## CUPA MONO: CUPA Facility List CUPA Facility List

Date of Government Version: 08/21/2019  
Date Data Arrived at EDR: 09/03/2019  
Date Made Active in Reports: 10/31/2019  
Number of Days to Update: 58

Source: Mono County Health Department  
Telephone: 760-932-5580  
Last EDR Contact: 11/20/2019  
Next Scheduled EDR Contact: 03/09/2020  
Data Release Frequency: Varies

## MONTEREY COUNTY:

### CUPA MONTEREY: CUPA Facility Listing

CUPA Program listing from the Environmental Health Division.

Date of Government Version: 11/06/2019  
Date Data Arrived at EDR: 11/07/2019  
Date Made Active in Reports: 01/08/2020  
Number of Days to Update: 50

Source: Monterey County Health Department  
Telephone: 831-796-1297  
Last EDR Contact: 12/19/2019  
Next Scheduled EDR Contact: 04/13/2020  
Data Release Frequency: Varies

## NAPA COUNTY:

### LUST NAPA: Sites With Reported Contamination

A listing of leaking underground storage tank sites located in Napa county.

Date of Government Version: 01/09/2017  
Date Data Arrived at EDR: 01/11/2017  
Date Made Active in Reports: 03/02/2017  
Number of Days to Update: 50

Source: Napa County Department of Environmental Management  
Telephone: 707-253-4269  
Last EDR Contact: 11/20/2019  
Next Scheduled EDR Contact: 03/09/2020  
Data Release Frequency: No Update Planned

### UST NAPA: Closed and Operating Underground Storage Tank Sites

Underground storage tank sites located in Napa county.

Date of Government Version: 09/05/2019  
Date Data Arrived at EDR: 09/09/2019  
Date Made Active in Reports: 10/31/2019  
Number of Days to Update: 52

Source: Napa County Department of Environmental Management  
Telephone: 707-253-4269  
Last EDR Contact: 11/20/2019  
Next Scheduled EDR Contact: 03/09/2020  
Data Release Frequency: No Update Planned

## NEVADA COUNTY:

### CUPA NEVADA: CUPA Facility List

CUPA facility list.

Date of Government Version: 10/30/2019  
Date Data Arrived at EDR: 10/30/2019  
Date Made Active in Reports: 12/11/2019  
Number of Days to Update: 42

Source: Community Development Agency  
Telephone: 530-265-1467  
Last EDR Contact: 01/24/2020  
Next Scheduled EDR Contact: 05/11/2020  
Data Release Frequency: Varies

## ORANGE COUNTY:

### IND\_SITE ORANGE: List of Industrial Site Cleanups

Petroleum and non-petroleum spills.



# GOVERNMENT RECORDS SEARCHED / DATA CURRENCY TRACKING

Date of Government Version: 07/10/2019  
Date Data Arrived at EDR: 08/07/2019  
Date Made Active in Reports: 10/09/2019  
Number of Days to Update: 63

Source: Health Care Agency  
Telephone: 714-834-3446  
Last EDR Contact: 11/04/2019  
Next Scheduled EDR Contact: 02/17/2020  
Data Release Frequency: Annually

LUST ORANGE: List of Underground Storage Tank Cleanups  
Orange County Underground Storage Tank Cleanups (LUST).

Date of Government Version: 07/10/2019  
Date Data Arrived at EDR: 08/09/2019  
Date Made Active in Reports: 10/09/2019  
Number of Days to Update: 61

Source: Health Care Agency  
Telephone: 714-834-3446  
Last EDR Contact: 11/04/2019  
Next Scheduled EDR Contact: 02/17/2020  
Data Release Frequency: Quarterly

UST ORANGE: List of Underground Storage Tank Facilities  
Orange County Underground Storage Tank Facilities (UST).

Date of Government Version: 10/04/2019  
Date Data Arrived at EDR: 11/05/2019  
Date Made Active in Reports: 01/08/2020  
Number of Days to Update: 64

Source: Health Care Agency  
Telephone: 714-834-3446  
Last EDR Contact: 11/05/2019  
Next Scheduled EDR Contact: 02/17/2020  
Data Release Frequency: Quarterly

PLACER COUNTY:

MS PLACER: Master List of Facilities

List includes aboveground tanks, underground tanks and cleanup sites.

Date of Government Version: 09/03/2019  
Date Data Arrived at EDR: 09/05/2019  
Date Made Active in Reports: 11/05/2019  
Number of Days to Update: 61

Source: Placer County Health and Human Services  
Telephone: 530-745-2363  
Last EDR Contact: 12/02/2019  
Next Scheduled EDR Contact: 03/16/2020  
Data Release Frequency: Semi-Annually

PLUMAS COUNTY:

CUPA PLUMAS: CUPA Facility List

Plumas County CUPA Program facilities.

Date of Government Version: 03/31/2019  
Date Data Arrived at EDR: 04/23/2019  
Date Made Active in Reports: 06/26/2019  
Number of Days to Update: 64

Source: Plumas County Environmental Health  
Telephone: 530-283-6355  
Last EDR Contact: 01/17/2020  
Next Scheduled EDR Contact: 05/04/2020  
Data Release Frequency: Varies

RIVERSIDE COUNTY:

LUST RIVERSIDE: Listing of Underground Tank Cleanup Sites  
Riverside County Underground Storage Tank Cleanup Sites (LUST).

Date of Government Version: 10/17/2019  
Date Data Arrived at EDR: 10/22/2019  
Date Made Active in Reports: 12/13/2019  
Number of Days to Update: 52

Source: Department of Environmental Health  
Telephone: 951-358-5055  
Last EDR Contact: 12/16/2019  
Next Scheduled EDR Contact: 03/30/2020  
Data Release Frequency: Quarterly

# GOVERNMENT RECORDS SEARCHED / DATA CURRENCY TRACKING

## UST RIVERSIDE: Underground Storage Tank Tank List

Underground storage tank sites located in Riverside county.

Date of Government Version: 10/17/2019  
Date Data Arrived at EDR: 10/22/2019  
Date Made Active in Reports: 01/03/2020  
Number of Days to Update: 73

Source: Department of Environmental Health  
Telephone: 951-358-5055  
Last EDR Contact: 12/16/2019  
Next Scheduled EDR Contact: 03/30/2020  
Data Release Frequency: Quarterly

## SACRAMENTO COUNTY:

### CS SACRAMENTO: Toxic Site Clean-Up List

List of sites where unauthorized releases of potentially hazardous materials have occurred.

Date of Government Version: 08/06/2019  
Date Data Arrived at EDR: 10/01/2019  
Date Made Active in Reports: 11/07/2019  
Number of Days to Update: 37

Source: Sacramento County Environmental Management  
Telephone: 916-875-8406  
Last EDR Contact: 12/23/2019  
Next Scheduled EDR Contact: 04/13/2020  
Data Release Frequency: Quarterly

### ML SACRAMENTO: Master Hazardous Materials Facility List

Any business that has hazardous materials on site - hazardous material storage sites, underground storage tanks, waste generators.

Date of Government Version: 08/07/2019  
Date Data Arrived at EDR: 10/01/2019  
Date Made Active in Reports: 11/08/2019  
Number of Days to Update: 38

Source: Sacramento County Environmental Management  
Telephone: 916-875-8406  
Last EDR Contact: 12/23/2019  
Next Scheduled EDR Contact: 04/13/2020  
Data Release Frequency: Quarterly

## SAN BENITO COUNTY:

### CUPA SAN BENITO: CUPA Facility List

Cupa facility list

Date of Government Version: 11/14/2019  
Date Data Arrived at EDR: 11/15/2019  
Date Made Active in Reports: 01/23/2020  
Number of Days to Update: 69

Source: San Benito County Environmental Health  
Telephone: N/A  
Last EDR Contact: 11/14/2019  
Next Scheduled EDR Contact: 02/17/2020  
Data Release Frequency: Varies

## SAN BERNARDINO COUNTY:

### PERMITS SAN BERNARDINO: Hazardous Material Permits

This listing includes underground storage tanks, medical waste handlers/generators, hazardous materials handlers, hazardous waste generators, and waste oil generators/handlers.

Date of Government Version: 08/29/2019  
Date Data Arrived at EDR: 08/30/2019  
Date Made Active in Reports: 10/29/2019  
Number of Days to Update: 60

Source: San Bernardino County Fire Department Hazardous Materials Division  
Telephone: 909-387-3041  
Last EDR Contact: 11/04/2019  
Next Scheduled EDR Contact: 02/17/2020  
Data Release Frequency: Quarterly

## SAN DIEGO COUNTY:

# GOVERNMENT RECORDS SEARCHED / DATA CURRENCY TRACKING

## HMMD SAN DIEGO: Hazardous Materials Management Division Database

The database includes: HE58 - This report contains the business name, site address, business phone number, establishment 'H' permit number, type of permit, and the business status. HE17 - In addition to providing the same information provided in the HE58 listing, HE17 provides inspection dates, violations received by the establishment, hazardous waste generated, the quantity, method of storage, treatment/disposal of waste and the hauler, and information on underground storage tanks. Unauthorized Release List - Includes a summary of environmental contamination cases in San Diego County (underground tank cases, non-tank cases, groundwater contamination, and soil contamination are included.)

Date of Government Version: 09/03/2019  
Date Data Arrived at EDR: 09/04/2019  
Date Made Active in Reports: 11/05/2019  
Number of Days to Update: 62

Source: Hazardous Materials Management Division  
Telephone: 619-338-2268  
Last EDR Contact: 12/04/2019  
Next Scheduled EDR Contact: 03/16/2020  
Data Release Frequency: Quarterly

## LF SAN DIEGO: Solid Waste Facilities

San Diego County Solid Waste Facilities.

Date of Government Version: 04/18/2018  
Date Data Arrived at EDR: 04/24/2018  
Date Made Active in Reports: 06/19/2018  
Number of Days to Update: 56

Source: Department of Health Services  
Telephone: 619-338-2209  
Last EDR Contact: 01/17/2020  
Next Scheduled EDR Contact: 05/04/2020  
Data Release Frequency: Varies

## SAN DIEGO CO LOP: Local Oversight Program Listing

A listing of all LOP release sites that are or were under the County of San Diego's jurisdiction. Included are closed or transferred cases, open cases, and cases that did not have a case type indicated. The cases without a case type are mostly complaints; however, some of them could be LOP cases.

Date of Government Version: 10/16/2019  
Date Data Arrived at EDR: 10/22/2019  
Date Made Active in Reports: 12/13/2019  
Number of Days to Update: 52

Source: Department of Environmental Health  
Telephone: 858-505-6874  
Last EDR Contact: 01/17/2020  
Next Scheduled EDR Contact: 05/04/2020  
Data Release Frequency: Varies

## SAN DIEGO CO SAM: Environmental Case Listing

The listing contains all underground tank release cases and projects pertaining to properties contaminated with hazardous substances that are actively under review by the Site Assessment and Mitigation Program.

Date of Government Version: 03/23/2010  
Date Data Arrived at EDR: 06/15/2010  
Date Made Active in Reports: 07/09/2010  
Number of Days to Update: 24

Source: San Diego County Department of Environmental Health  
Telephone: 619-338-2371  
Last EDR Contact: 11/25/2019  
Next Scheduled EDR Contact: 03/16/2020  
Data Release Frequency: No Update Planned

## SAN FRANCISCO COUNTY:

### LUST SAN FRANCISCO: Local Oversight Facilities

A listing of leaking underground storage tank sites located in San Francisco county.

Date of Government Version: 09/19/2008  
Date Data Arrived at EDR: 09/19/2008  
Date Made Active in Reports: 09/29/2008  
Number of Days to Update: 10

Source: Department Of Public Health San Francisco County  
Telephone: 415-252-3920  
Last EDR Contact: 10/31/2019  
Next Scheduled EDR Contact: 02/17/2020  
Data Release Frequency: No Update Planned

### UST SAN FRANCISCO: Underground Storage Tank Information

Underground storage tank sites located in San Francisco county.

# GOVERNMENT RECORDS SEARCHED / DATA CURRENCY TRACKING

Date of Government Version: 08/01/2019  
Date Data Arrived at EDR: 08/02/2019  
Date Made Active in Reports: 10/08/2019  
Number of Days to Update: 67

Source: Department of Public Health  
Telephone: 415-252-3920  
Last EDR Contact: 01/07/2020  
Next Scheduled EDR Contact: 02/17/2020  
Data Release Frequency: Quarterly

## SAN JOAQUIN COUNTY:

### UST SAN JOAQUIN: San Joaquin Co. UST

A listing of underground storage tank locations in San Joaquin county.

Date of Government Version: 06/22/2018  
Date Data Arrived at EDR: 06/26/2018  
Date Made Active in Reports: 07/11/2018  
Number of Days to Update: 15

Source: Environmental Health Department  
Telephone: N/A  
Last EDR Contact: 12/11/2019  
Next Scheduled EDR Contact: 03/30/2020  
Data Release Frequency: Semi-Annually

## SAN LUIS OBISPO COUNTY:

### CUPA SAN LUIS OBISPO: CUPA Facility List Cupa Facility List.

Date of Government Version: 08/14/2019  
Date Data Arrived at EDR: 08/20/2019  
Date Made Active in Reports: 10/18/2019  
Number of Days to Update: 59

Source: San Luis Obispo County Public Health Department  
Telephone: 805-781-5596  
Last EDR Contact: 12/11/2019  
Next Scheduled EDR Contact: 03/02/2020  
Data Release Frequency: Varies

## SAN MATEO COUNTY:

### BI SAN MATEO: Business Inventory

List includes Hazardous Materials Business Plan, hazardous waste generators, and underground storage tanks.

Date of Government Version: 09/03/2019  
Date Data Arrived at EDR: 09/09/2019  
Date Made Active in Reports: 11/05/2019  
Number of Days to Update: 57

Source: San Mateo County Environmental Health Services Division  
Telephone: 650-363-1921  
Last EDR Contact: 12/10/2019  
Next Scheduled EDR Contact: 03/23/2020  
Data Release Frequency: Annually

### LUST SAN MATEO: Fuel Leak List

A listing of leaking underground storage tank sites located in San Mateo county.

Date of Government Version: 03/29/2019  
Date Data Arrived at EDR: 03/29/2019  
Date Made Active in Reports: 05/29/2019  
Number of Days to Update: 61

Source: San Mateo County Environmental Health Services Division  
Telephone: 650-363-1921  
Last EDR Contact: 12/05/2019  
Next Scheduled EDR Contact: 03/23/2020  
Data Release Frequency: Semi-Annually

## SANTA BARBARA COUNTY:

### CUPA SANTA BARBARA: CUPA Facility Listing

CUPA Program Listing from the Environmental Health Services division.

Date of Government Version: 09/08/2011  
Date Data Arrived at EDR: 09/09/2011  
Date Made Active in Reports: 10/07/2011  
Number of Days to Update: 28

Source: Santa Barbara County Public Health Department  
Telephone: 805-686-8167  
Last EDR Contact: 11/14/2019  
Next Scheduled EDR Contact: 03/02/2020  
Data Release Frequency: No Update Planned

## SANTA CLARA COUNTY:

# GOVERNMENT RECORDS SEARCHED / DATA CURRENCY TRACKING

## CUPA SANTA CLARA: Cupa Facility List Cupa facility list

Date of Government Version: 11/18/2019  
Date Data Arrived at EDR: 11/19/2019  
Date Made Active in Reports: 01/23/2020  
Number of Days to Update: 65

Source: Department of Environmental Health  
Telephone: 408-918-1973  
Last EDR Contact: 11/14/2019  
Next Scheduled EDR Contact: 03/02/2020  
Data Release Frequency: Varies

## HIST LUST SANTA CLARA: HIST LUST - Fuel Leak Site Activity Report

A listing of open and closed leaking underground storage tanks. This listing is no longer updated by the county. Leaking underground storage tanks are now handled by the Department of Environmental Health.

Date of Government Version: 03/29/2005  
Date Data Arrived at EDR: 03/30/2005  
Date Made Active in Reports: 04/21/2005  
Number of Days to Update: 22

Source: Santa Clara Valley Water District  
Telephone: 408-265-2600  
Last EDR Contact: 03/23/2009  
Next Scheduled EDR Contact: 06/22/2009  
Data Release Frequency: No Update Planned

## LUST SANTA CLARA: LOP Listing

A listing of leaking underground storage tanks located in Santa Clara county.

Date of Government Version: 03/03/2014  
Date Data Arrived at EDR: 03/05/2014  
Date Made Active in Reports: 03/18/2014  
Number of Days to Update: 13

Source: Department of Environmental Health  
Telephone: 408-918-3417  
Last EDR Contact: 11/20/2019  
Next Scheduled EDR Contact: 03/09/2020  
Data Release Frequency: No Update Planned

## SAN JOSE HAZMAT: Hazardous Material Facilities

Hazardous material facilities, including underground storage tank sites.

Date of Government Version: 10/30/2019  
Date Data Arrived at EDR: 11/01/2019  
Date Made Active in Reports: 01/08/2020  
Number of Days to Update: 68

Source: City of San Jose Fire Department  
Telephone: 408-535-7694  
Last EDR Contact: 10/31/2019  
Next Scheduled EDR Contact: 02/17/2020  
Data Release Frequency: Annually

## SANTA CRUZ COUNTY:

### CUPA SANTA CRUZ: CUPA Facility List CUPA facility listing.

Date of Government Version: 01/21/2017  
Date Data Arrived at EDR: 02/22/2017  
Date Made Active in Reports: 05/23/2017  
Number of Days to Update: 90

Source: Santa Cruz County Environmental Health  
Telephone: 831-464-2761  
Last EDR Contact: 11/14/2019  
Next Scheduled EDR Contact: 03/02/2020  
Data Release Frequency: Varies

## SHASTA COUNTY:

### CUPA SHASTA: CUPA Facility List Cupa Facility List.

Date of Government Version: 06/15/2017  
Date Data Arrived at EDR: 06/19/2017  
Date Made Active in Reports: 08/09/2017  
Number of Days to Update: 51

Source: Shasta County Department of Resource Management  
Telephone: 530-225-5789  
Last EDR Contact: 11/14/2019  
Next Scheduled EDR Contact: 03/02/2020  
Data Release Frequency: Varies

## SOLANO COUNTY:

# GOVERNMENT RECORDS SEARCHED / DATA CURRENCY TRACKING

## LUST SOLANO: Leaking Underground Storage Tanks

A listing of leaking underground storage tank sites located in Solano county.

Date of Government Version: 06/04/2019  
Date Data Arrived at EDR: 06/06/2019  
Date Made Active in Reports: 08/13/2019  
Number of Days to Update: 68

Source: Solano County Department of Environmental Management  
Telephone: 707-784-6770  
Last EDR Contact: 11/25/2019  
Next Scheduled EDR Contact: 03/16/2020  
Data Release Frequency: Quarterly

## UST SOLANO: Underground Storage Tanks

Underground storage tank sites located in Solano county.

Date of Government Version: 08/28/2019  
Date Data Arrived at EDR: 08/30/2019  
Date Made Active in Reports: 10/29/2019  
Number of Days to Update: 60

Source: Solano County Department of Environmental Management  
Telephone: 707-784-6770  
Last EDR Contact: 12/02/2019  
Next Scheduled EDR Contact: 03/16/2020  
Data Release Frequency: Quarterly

## SONOMA COUNTY:

### CUPA SONOMA: Cupa Facility List

Cupa Facility list

Date of Government Version: 06/18/2019  
Date Data Arrived at EDR: 06/25/2019  
Date Made Active in Reports: 07/24/2019  
Number of Days to Update: 29

Source: County of Sonoma Fire & Emergency Services Department  
Telephone: 707-565-1174  
Last EDR Contact: 11/14/2019  
Next Scheduled EDR Contact: 04/06/2020  
Data Release Frequency: Varies

### LUST SONOMA: Leaking Underground Storage Tank Sites

A listing of leaking underground storage tank sites located in Sonoma county.

Date of Government Version: 10/01/2019  
Date Data Arrived at EDR: 10/02/2019  
Date Made Active in Reports: 11/07/2019  
Number of Days to Update: 36

Source: Department of Health Services  
Telephone: 707-565-6565  
Last EDR Contact: 12/17/2019  
Next Scheduled EDR Contact: 04/06/2020  
Data Release Frequency: Quarterly

## STANISLAUS COUNTY:

### CUPA STANISLAUS: CUPA Facility List

Cupa facility list

Date of Government Version: 11/04/2019  
Date Data Arrived at EDR: 11/07/2019  
Date Made Active in Reports: 01/08/2020  
Number of Days to Update: 62

Source: Stanislaus County Department of Environmental Protection  
Telephone: 209-525-6751  
Last EDR Contact: 01/13/2020  
Next Scheduled EDR Contact: 04/27/2020  
Data Release Frequency: Varies

## SUTTER COUNTY:

### UST SUTTER: Underground Storage Tanks

Underground storage tank sites located in Sutter county.

Date of Government Version: 08/29/2019  
Date Data Arrived at EDR: 09/03/2019  
Date Made Active in Reports: 11/06/2019  
Number of Days to Update: 64

Source: Sutter County Environmental Health Services  
Telephone: 530-822-7500  
Last EDR Contact: 12/02/2019  
Next Scheduled EDR Contact: 03/16/2020  
Data Release Frequency: Semi-Annually

## TEHAMA COUNTY:

# GOVERNMENT RECORDS SEARCHED / DATA CURRENCY TRACKING

## CUPA TEHAMA: CUPA Facility List Cupa facilities

Date of Government Version: 05/20/2019  
Date Data Arrived at EDR: 05/21/2019  
Date Made Active in Reports: 07/18/2019  
Number of Days to Update: 58

Source: Tehama County Department of Environmental Health  
Telephone: 530-527-8020  
Last EDR Contact: 11/14/2019  
Next Scheduled EDR Contact: 02/17/2020  
Data Release Frequency: Varies

## TRINITY COUNTY:

### CUPA TRINITY: CUPA Facility List Cupa facility list

Date of Government Version: 10/17/2019  
Date Data Arrived at EDR: 10/22/2019  
Date Made Active in Reports: 01/02/2020  
Number of Days to Update: 72

Source: Department of Toxic Substances Control  
Telephone: 760-352-0381  
Last EDR Contact: 01/17/2020  
Next Scheduled EDR Contact: 05/04/2020  
Data Release Frequency: Varies

## TULARE COUNTY:

### CUPA TULARE: CUPA Facility List Cupa program facilities

Date of Government Version: 08/12/2019  
Date Data Arrived at EDR: 08/14/2019  
Date Made Active in Reports: 10/17/2019  
Number of Days to Update: 64

Source: Tulare County Environmental Health Services Division  
Telephone: 559-624-7400  
Last EDR Contact: 11/04/2019  
Next Scheduled EDR Contact: 02/17/2020  
Data Release Frequency: Varies

## TUOLUMNE COUNTY:

### CUPA TUOLUMNE: CUPA Facility List Cupa facility list

Date of Government Version: 04/23/2018  
Date Data Arrived at EDR: 04/25/2018  
Date Made Active in Reports: 06/25/2018  
Number of Days to Update: 61

Source: Divison of Environmental Health  
Telephone: 209-533-5633  
Last EDR Contact: 01/17/2020  
Next Scheduled EDR Contact: 05/04/2020  
Data Release Frequency: Varies

## VENTURA COUNTY:

### BWT VENTURA: Business Plan, Hazardous Waste Producers, and Operating Underground Tanks The BWT list indicates by site address whether the Environmental Health Division has Business Plan (B), Waste Producer (W), and/or Underground Tank (T) information.

Date of Government Version: 05/29/2019  
Date Data Arrived at EDR: 07/29/2019  
Date Made Active in Reports: 09/30/2019  
Number of Days to Update: 63

Source: Ventura County Environmental Health Division  
Telephone: 805-654-2813  
Last EDR Contact: 01/21/2020  
Next Scheduled EDR Contact: 05/04/2020  
Data Release Frequency: Quarterly

### LF VENTURA: Inventory of Illegal Abandoned and Inactive Sites Ventura County Inventory of Closed, Illegal Abandoned, and Inactive Sites.

# GOVERNMENT RECORDS SEARCHED / DATA CURRENCY TRACKING

Date of Government Version: 12/01/2011  
Date Data Arrived at EDR: 12/01/2011  
Date Made Active in Reports: 01/19/2012  
Number of Days to Update: 49

Source: Environmental Health Division  
Telephone: 805-654-2813  
Last EDR Contact: 12/19/2019  
Next Scheduled EDR Contact: 04/13/2020  
Data Release Frequency: No Update Planned

LUST VENTURA: Listing of Underground Tank Cleanup Sites  
Ventura County Underground Storage Tank Cleanup Sites (LUST).

Date of Government Version: 05/29/2008  
Date Data Arrived at EDR: 06/24/2008  
Date Made Active in Reports: 07/31/2008  
Number of Days to Update: 37

Source: Environmental Health Division  
Telephone: 805-654-2813  
Last EDR Contact: 11/07/2019  
Next Scheduled EDR Contact: 02/24/2020  
Data Release Frequency: No Update Planned

MED WASTE VENTURA: Medical Waste Program List

To protect public health and safety and the environment from potential exposure to disease causing agents, the Environmental Health Division Medical Waste Program regulates the generation, handling, storage, treatment and disposal of medical waste throughout the County.

Date of Government Version: 09/26/2019  
Date Data Arrived at EDR: 10/23/2019  
Date Made Active in Reports: 12/13/2019  
Number of Days to Update: 51

Source: Ventura County Resource Management Agency  
Telephone: 805-654-2813  
Last EDR Contact: 01/21/2020  
Next Scheduled EDR Contact: 05/04/2020  
Data Release Frequency: Quarterly

UST VENTURA: Underground Tank Closed Sites List

Ventura County Operating Underground Storage Tank Sites (UST)/Underground Tank Closed Sites List.

Date of Government Version: 07/26/2019  
Date Data Arrived at EDR: 09/09/2019  
Date Made Active in Reports: 10/31/2019  
Number of Days to Update: 52

Source: Environmental Health Division  
Telephone: 805-654-2813  
Last EDR Contact: 12/10/2019  
Next Scheduled EDR Contact: 03/23/2020  
Data Release Frequency: Quarterly

YOLO COUNTY:

UST YOLO: Underground Storage Tank Comprehensive Facility Report

Underground storage tank sites located in Yolo county.

Date of Government Version: 09/25/2019  
Date Data Arrived at EDR: 10/01/2019  
Date Made Active in Reports: 10/31/2019  
Number of Days to Update: 30

Source: Yolo County Department of Health  
Telephone: 530-666-8646  
Last EDR Contact: 12/19/2019  
Next Scheduled EDR Contact: 04/13/2020  
Data Release Frequency: Annually

YUBA COUNTY:

CUPA YUBA: CUPA Facility List

CUPA facility listing for Yuba County.

Date of Government Version: 11/04/2019  
Date Data Arrived at EDR: 11/06/2019  
Date Made Active in Reports: 01/08/2020  
Number of Days to Update: 63

Source: Yuba County Environmental Health Department  
Telephone: 530-749-7523  
Last EDR Contact: 01/27/2020  
Next Scheduled EDR Contact: 05/11/2020  
Data Release Frequency: Varies



# GOVERNMENT RECORDS SEARCHED / DATA CURRENCY TRACKING

## OTHER DATABASE(S)

Depending on the geographic area covered by this report, the data provided in these specialty databases may or may not be complete. For example, the existence of wetlands information data in a specific report does not mean that all wetlands in the area covered by the report are included. Moreover, the absence of any reported wetlands information does not necessarily mean that wetlands do not exist in the area covered by the report.

### CT MANIFEST: Hazardous Waste Manifest Data

Facility and manifest data. Manifest is a document that lists and tracks hazardous waste from the generator through transporters to a tsd facility.

Date of Government Version: 05/14/2019	Source: Department of Energy & Environmental Protection
Date Data Arrived at EDR: 05/14/2019	Telephone: 860-424-3375
Date Made Active in Reports: 08/05/2019	Last EDR Contact: 11/11/2019
Number of Days to Update: 83	Next Scheduled EDR Contact: 02/24/2020
	Data Release Frequency: No Update Planned

### NJ MANIFEST: Manifest Information

Hazardous waste manifest information.

Date of Government Version: 12/31/2018	Source: Department of Environmental Protection
Date Data Arrived at EDR: 04/10/2019	Telephone: N/A
Date Made Active in Reports: 05/16/2019	Last EDR Contact: 01/06/2020
Number of Days to Update: 36	Next Scheduled EDR Contact: 04/20/2020
	Data Release Frequency: Annually

### NY MANIFEST: Facility and Manifest Data

Manifest is a document that lists and tracks hazardous waste from the generator through transporters to a TSD facility.

Date of Government Version: 01/01/2019	Source: Department of Environmental Conservation
Date Data Arrived at EDR: 05/01/2019	Telephone: 518-402-8651
Date Made Active in Reports: 06/21/2019	Last EDR Contact: 10/29/2019
Number of Days to Update: 51	Next Scheduled EDR Contact: 02/10/2020
	Data Release Frequency: Quarterly

### PA MANIFEST: Manifest Information

Hazardous waste manifest information.

Date of Government Version: 06/30/2018	Source: Department of Environmental Protection
Date Data Arrived at EDR: 07/19/2019	Telephone: 717-783-8990
Date Made Active in Reports: 09/10/2019	Last EDR Contact: 01/14/2020
Number of Days to Update: 53	Next Scheduled EDR Contact: 04/07/2020
	Data Release Frequency: Annually

### RI MANIFEST: Manifest information

Hazardous waste manifest information

Date of Government Version: 12/31/2018	Source: Department of Environmental Management
Date Data Arrived at EDR: 10/02/2019	Telephone: 401-222-2797
Date Made Active in Reports: 12/10/2019	Last EDR Contact: 11/14/2019
Number of Days to Update: 69	Next Scheduled EDR Contact: 03/02/2020
	Data Release Frequency: Annually

### WI MANIFEST: Manifest Information

Hazardous waste manifest information.

Date of Government Version: 05/31/2018	Source: Department of Natural Resources
Date Data Arrived at EDR: 06/19/2019	Telephone: N/A
Date Made Active in Reports: 09/03/2019	Last EDR Contact: 12/18/2019
Number of Days to Update: 76	Next Scheduled EDR Contact: 03/23/2020
	Data Release Frequency: Annually

## GOVERNMENT RECORDS SEARCHED / DATA CURRENCY TRACKING

### Oil/Gas Pipelines

Source: Endeavor Business Media

Petroleum Bundle (Crude Oil, Refined Products, Petrochemicals, Gas Liquids (LPG/NGL), and Specialty Gases (Miscellaneous)) N = Natural Gas Bundle (Natural Gas, Gas Liquids (LPG/NGL), and Specialty Gases (Miscellaneous)). This map includes information copyrighted by Endeavor Business Media. This information is provided on a best effort basis and Endeavor Business Media does not guarantee its accuracy nor warrant its fitness for any particular purpose. Such information has been reprinted with the permission of Endeavor Business Media.

### Electric Power Transmission Line Data

Source: Endeavor Business Media

This map includes information copyrighted by Endeavor Business Media. This information is provided on a best effort basis and Endeavor Business Media does not guarantee its accuracy nor warrant its fitness for any particular purpose. Such information has been reprinted with the permission of Endeavor Business Media.

**Sensitive Receptors:** There are individuals deemed sensitive receptors due to their fragile immune systems and special sensitivity to environmental discharges. These sensitive receptors typically include the elderly, the sick, and children. While the location of all sensitive receptors cannot be determined, EDR indicates those buildings and facilities - schools, daycares, hospitals, medical centers, and nursing homes - where individuals who are sensitive receptors are likely to be located.

### AHA Hospitals:

Source: American Hospital Association, Inc.

Telephone: 312-280-5991

The database includes a listing of hospitals based on the American Hospital Association's annual survey of hospitals.

### Medical Centers: Provider of Services Listing

Source: Centers for Medicare & Medicaid Services

Telephone: 410-786-3000

A listing of hospitals with Medicare provider number, produced by Centers of Medicare & Medicaid Services, a federal agency within the U.S. Department of Health and Human Services.

### Nursing Homes

Source: National Institutes of Health

Telephone: 301-594-6248

Information on Medicare and Medicaid certified nursing homes in the United States.

### Public Schools

Source: National Center for Education Statistics

Telephone: 202-502-7300

The National Center for Education Statistics' primary database on elementary and secondary public education in the United States. It is a comprehensive, annual, national statistical database of all public elementary and secondary schools and school districts, which contains data that are comparable across all states.

### Private Schools

Source: National Center for Education Statistics

Telephone: 202-502-7300

The National Center for Education Statistics' primary database on private school locations in the United States.

### Daycare Centers: Licensed Facilities

Source: Department of Social Services

Telephone: 916-657-4041

**Flood Zone Data:** This data was obtained from the Federal Emergency Management Agency (FEMA). It depicts 100-year and 500-year flood zones as defined by FEMA. It includes the National Flood Hazard Layer (NFHL) which incorporates Flood Insurance Rate Map (FIRM) data and Q3 data from FEMA in areas not covered by NFHL.

Source: FEMA

Telephone: 877-336-2627

Date of Government Version: 2003, 2015

**NWI:** National Wetlands Inventory. This data, available in select counties across the country, was obtained by EDR in 2002, 2005 and 2010 from the U.S. Fish and Wildlife Service.

### State Wetlands Data: Wetland Inventory

Source: Department of Fish and Wildlife

Telephone: 916-445-0411

# GOVERNMENT RECORDS SEARCHED / DATA CURRENCY TRACKING

Current USGS 7.5 Minute Topographic Map  
Source: U.S. Geological Survey

## STREET AND ADDRESS INFORMATION

© 2015 TomTom North America, Inc. All rights reserved. This material is proprietary and the subject of copyright protection and other intellectual property rights owned by or licensed to Tele Atlas North America, Inc. The use of this material is subject to the terms of a license agreement. You will be held liable for any unauthorized copying or disclosure of this material.

## GEOCHECK<sup>®</sup> - PHYSICAL SETTING SOURCE ADDENDUM

### TARGET PROPERTY ADDRESS

BRISTOL COMMONS  
3900 S BRISTOL STREET  
SANTA ANA, CA 92704

### TARGET PROPERTY COORDINATES

Latitude (North):	33.69555 - 33° 41' 43.98"
Longitude (West):	117.887343 - 117° 53' 14.43"
Universal Tranverse Mercator:	Zone 11
UTM X (Meters):	417761.5
UTM Y (Meters):	3728559.8
Elevation:	28 ft. above sea level

### USGS TOPOGRAPHIC MAP

Target Property Map:	5640950 NEWPORT BEACH, CA
Version Date:	2012
East Map:	5640942 TUSTIN, CA
Version Date:	2012

EDR's GeoCheck Physical Setting Source Addendum is provided to assist the environmental professional in forming an opinion about the impact of potential contaminant migration.

Assessment of the impact of contaminant migration generally has two principle investigative components:

1. Groundwater flow direction, and
2. Groundwater flow velocity.

Groundwater flow direction may be impacted by surface topography, hydrology, hydrogeology, characteristics of the soil, and nearby wells. Groundwater flow velocity is generally impacted by the nature of the geologic strata.

# GEOCHECK® - PHYSICAL SETTING SOURCE SUMMARY

## GROUNDWATER FLOW DIRECTION INFORMATION

Groundwater flow direction for a particular site is best determined by a qualified environmental professional using site-specific well data. If such data is not reasonably ascertainable, it may be necessary to rely on other sources of information, such as surface topographic information, hydrologic information, hydrogeologic data collected on nearby properties, and regional groundwater flow information (from deep aquifers).

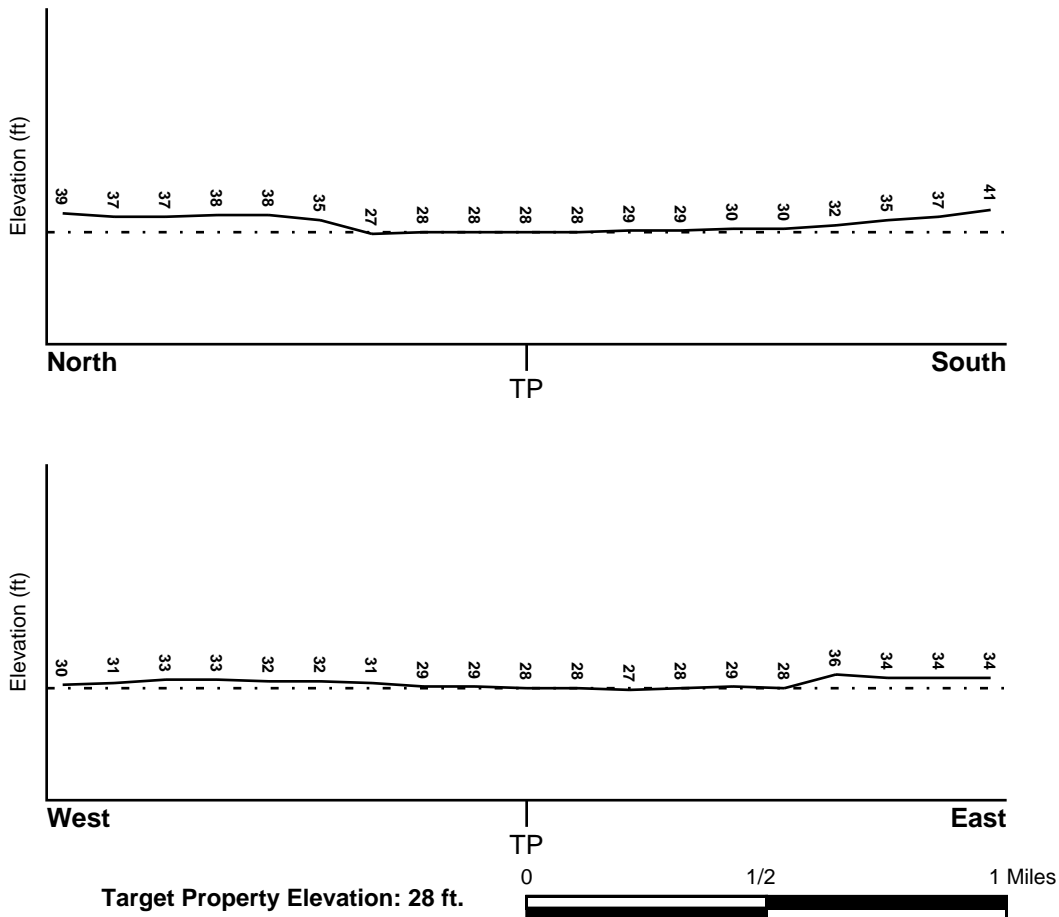
## TOPOGRAPHIC INFORMATION

Surface topography may be indicative of the direction of surficial groundwater flow. This information can be used to assist the environmental professional in forming an opinion about the impact of nearby contaminated properties or, should contamination exist on the target property, what downgradient sites might be impacted.

## TARGET PROPERTY TOPOGRAPHY

General Topographic Gradient: General ENE

## SURROUNDING TOPOGRAPHY: ELEVATION PROFILES



Source: Topography has been determined from the USGS 7.5' Digital Elevation Model and should be evaluated on a relative (not an absolute) basis. Relative elevation information between sites of close proximity should be field verified.

# GEOCHECK® - PHYSICAL SETTING SOURCE SUMMARY

## HYDROLOGIC INFORMATION

Surface water can act as a hydrologic barrier to groundwater flow. Such hydrologic information can be used to assist the environmental professional in forming an opinion about the impact of nearby contaminated properties or, should contamination exist on the target property, what downgradient sites might be impacted.

Refer to the Physical Setting Source Map following this summary for hydrologic information (major waterways and bodies of water).

## **FEMA FLOOD ZONE**

<u>Flood Plain Panel at Target Property</u>	<u>FEMA Source Type</u>
06059C0259J	FEMA FIRM Flood data
<u>Additional Panels in search area:</u>	<u>FEMA Source Type</u>
06059C0278J	FEMA FIRM Flood data
06059C0267J	FEMA FIRM Flood data
06059C0286J	FEMA FIRM Flood data

## **NATIONAL WETLAND INVENTORY**

<u>NWI Quad at Target Property</u>	<u>NWI Electronic Data Coverage</u>
COSTA MESA	YES - refer to the Overview Map and Detail Map

## **HYDROGEOLOGIC INFORMATION**

Hydrogeologic information obtained by installation of wells on a specific site can often be an indicator of groundwater flow direction in the immediate area. Such hydrogeologic information can be used to assist the environmental professional in forming an opinion about the impact of nearby contaminated properties or, should contamination exist on the target property, what downgradient sites might be impacted.

### ***Site-Specific Hydrogeological Data\*:***

Search Radius:	1.25 miles
Status:	Not found

## **AQUIFLOW®**

Search Radius: 1.000 Mile.

EDR has developed the AQUIFLOW Information System to provide data on the general direction of groundwater flow at specific points. EDR has reviewed reports submitted by environmental professionals to regulatory authorities at select sites and has extracted the date of the report, groundwater flow direction as determined hydrogeologically, and the depth to water table.

<u>MAP ID</u>	<u>LOCATION FROM TP</u>	<u>GENERAL DIRECTION GROUNDWATER FLOW</u>
1	1/8 - 1/4 Mile NE	W
3	1/4 - 1/2 Mile SSW	SW
5	1/4 - 1/2 Mile North	WSW
A6	1/4 - 1/2 Mile NNE	Not Reported
15	1/2 - 1 Mile East	SSW, NNW, SW
D18	1/2 - 1 Mile South	SE

## GEOCHECK® - PHYSICAL SETTING SOURCE SUMMARY

<u>MAP ID</u>	<u>LOCATION FROM TP</u>	<u>GENERAL DIRECTION GROUNDWATER FLOW</u>
D19	1/2 - 1 Mile South	SE
F24	1/2 - 1 Mile North	NW
27	1/2 - 1 Mile South	Not Reported
F29	1/2 - 1 Mile North	Not Reported
F30	1/2 - 1 Mile North	Varies,SE-SW
31	1/2 - 1 Mile NW	Not Reported
1G	1/2 - 1 Mile North	Varies,SE-SW
2G	1/2 - 1 Mile North	Not Reported
3G	1/2 - 1 Mile North	NW
4G	1/2 - 1 Mile NW	Not Reported
5G	1/4 - 1/2 Mile NNE	Not Reported
6G	1/4 - 1/2 Mile North	WSW
7G	1/8 - 1/4 Mile NE	W
8G	1/2 - 1 Mile East	SSW, NNW, SW
9G	1/4 - 1/2 Mile SSW	SW
10G	1/2 - 1 Mile South	SE
11G	1/2 - 1 Mile South	SE
12G	1/2 - 1 Mile South	Not Reported

For additional site information, refer to Physical Setting Source Map Findings.

## GEOCHECK® - PHYSICAL SETTING SOURCE SUMMARY

### GROUNDWATER FLOW VELOCITY INFORMATION

Groundwater flow velocity information for a particular site is best determined by a qualified environmental professional using site specific geologic and soil strata data. If such data are not reasonably ascertainable, it may be necessary to rely on other sources of information, including geologic age identification, rock stratigraphic unit and soil characteristics data collected on nearby properties and regional soil information. In general, contaminant plumes move more quickly through sandy-gravelly types of soils than silty-clayey types of soils.

### GEOLOGIC INFORMATION IN GENERAL AREA OF TARGET PROPERTY

Geologic information can be used by the environmental professional in forming an opinion about the relative speed at which contaminant migration may be occurring.

#### **ROCK STRATIGRAPHIC UNIT**

Era: Cenozoic  
System: Quaternary  
Series: Quaternary  
Code: Q (*decoded above as Era, System & Series*)

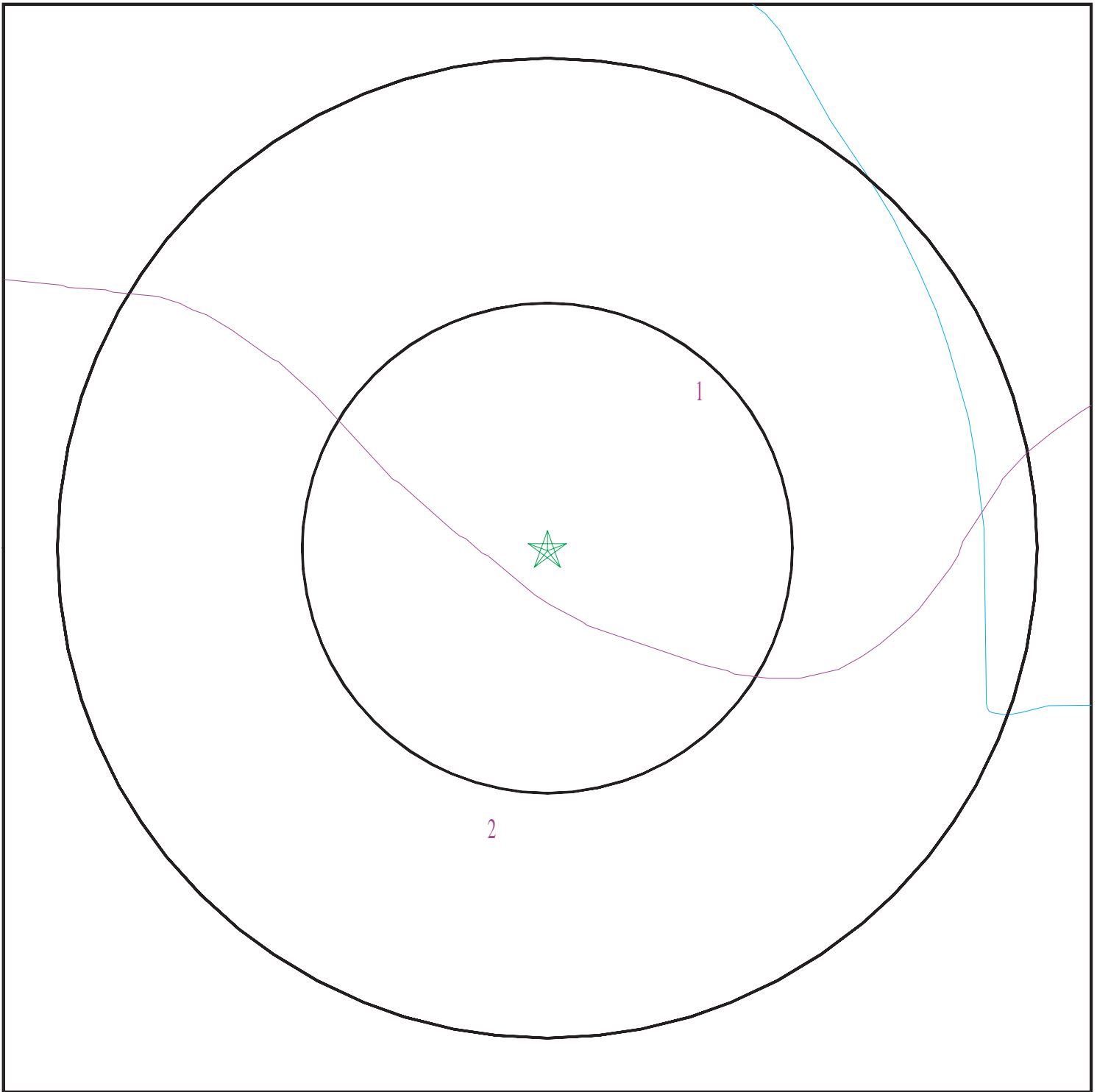
#### **GEOLOGIC AGE IDENTIFICATION**

Category: Stratified Sequence

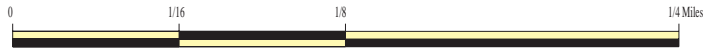
Geologic Age and Rock Stratigraphic Unit Source: P.G. Schruben, R.E. Arndt and W.J. Bawiec, Geology of the Conterminous U.S. at 1:2,500,000 Scale - a digital representation of the 1974 P.B. King and H.M. Beikman Map, USGS Digital Data Series DDS - 11 (1994).



# SSURGO SOIL MAP - 05953666.2r



- ★ Target Property
- ∩ SSURGO Soil
- ∩ Water



SITE NAME: Bristol Commons  
ADDRESS: 3900 S Bristol Street  
Santa Ana CA 92704  
LAT/LONG: 33.69555 / 117.887343

CLIENT: Engeo Inc.  
CONTACT: Adrianna Lundberg  
INQUIRY #: 05953666.2r  
DATE: January 30, 2020 5:51 pm

# GEOCHECK® - PHYSICAL SETTING SOURCE SUMMARY

## DOMINANT SOIL COMPOSITION IN GENERAL AREA OF TARGET PROPERTY

The U.S. Department of Agriculture's (USDA) Soil Conservation Service (SCS) leads the National Cooperative Soil Survey (NCSS) and is responsible for collecting, storing, maintaining and distributing soil survey information for privately owned lands in the United States. A soil map in a soil survey is a representation of soil patterns in a landscape. The following information is based on Soil Conservation Service SSURGO data.

### Soil Map ID: 1

Soil Component Name: OMNI

Soil Surface Texture: silt loam

Hydrologic Group: Class D - Very slow infiltration rates. Soils are clayey, have a high water table, or are shallow to an impervious layer.

Soil Drainage Class:  
Hydric Status: Not hydric

Corrosion Potential - Uncoated Steel: High

Depth to Bedrock Min: > 0 inches

Depth to Watertable Min: > 0 inches

Soil Layer Information							
Layer	Boundary		Soil Texture Class	Classification		Saturated hydraulic conductivity micro m/sec	Soil Reaction (pH)
	Upper	Lower		AASHTO Group	Unified Soil		
1	0 inches	11 inches	silt loam	Not reported	Not reported	Max: 1.4 Min: 0.42	Max: 9 Min: 7.9
2	11 inches	59 inches	silty clay	Not reported	Not reported	Max: 1.4 Min: 0.42	Max: 9 Min: 7.9

### Soil Map ID: 2

Soil Component Name: OMNI

Soil Surface Texture: clay

Hydrologic Group: Class D - Very slow infiltration rates. Soils are clayey, have a high water table, or are shallow to an impervious layer.

Soil Drainage Class:  
Hydric Status: Not hydric

Corrosion Potential - Uncoated Steel: High

Depth to Bedrock Min: > 0 inches

Depth to Watertable Min: > 0 inches

# GEOCHECK® - PHYSICAL SETTING SOURCE SUMMARY

Soil Layer Information							
Layer	Boundary		Soil Texture Class	Classification		Saturated hydraulic conductivity micro m/sec	Soil Reaction (pH)
	Upper	Lower		AASHTO Group	Unified Soil		
1	0 inches	16 inches	clay	Not reported	Not reported	Max: 1.4 Min: 0.42	Max: 9 Min: 7.9
2	16 inches	59 inches	silty clay	Not reported	Not reported	Max: 1.4 Min: 0.42	Max: 9 Min: 7.9

## LOCAL / REGIONAL WATER AGENCY RECORDS

EDR Local/Regional Water Agency records provide water well information to assist the environmental professional in assessing sources that may impact ground water flow direction, and in forming an opinion about the impact of contaminant migration on nearby drinking water wells.

## WELL SEARCH DISTANCE INFORMATION

<u>DATABASE</u>	<u>SEARCH DISTANCE (miles)</u>
Federal USGS	1.000
Federal FRDS PWS	Nearest PWS within 1 mile
State Database	1.000

## FEDERAL USGS WELL INFORMATION

<u>MAP ID</u>	<u>WELL ID</u>	<u>LOCATION FROM TP</u>
2	USGS40000136831	1/8 - 1/4 Mile SW
7	USGS40000136835	1/4 - 1/2 Mile ESE
A8	USGS40000137011	1/4 - 1/2 Mile North
B10	USGS40000137065	1/2 - 1 Mile North
C12	USGS40000137077	1/2 - 1 Mile NNW
16	USGS40000136878	1/2 - 1 Mile East
17	USGS40000136807	1/2 - 1 Mile WSW
G32	USGS40000136687	1/2 - 1 Mile South
35	USGS40000137147	1/2 - 1 Mile NNW

## FEDERAL FRDS PUBLIC WATER SUPPLY SYSTEM INFORMATION

<u>MAP ID</u>	<u>WELL ID</u>	<u>LOCATION FROM TP</u>
No PWS System Found		

Note: PWS System location is not always the same as well location.

# GEOCHECK® - PHYSICAL SETTING SOURCE SUMMARY

## STATE DATABASE WELL INFORMATION

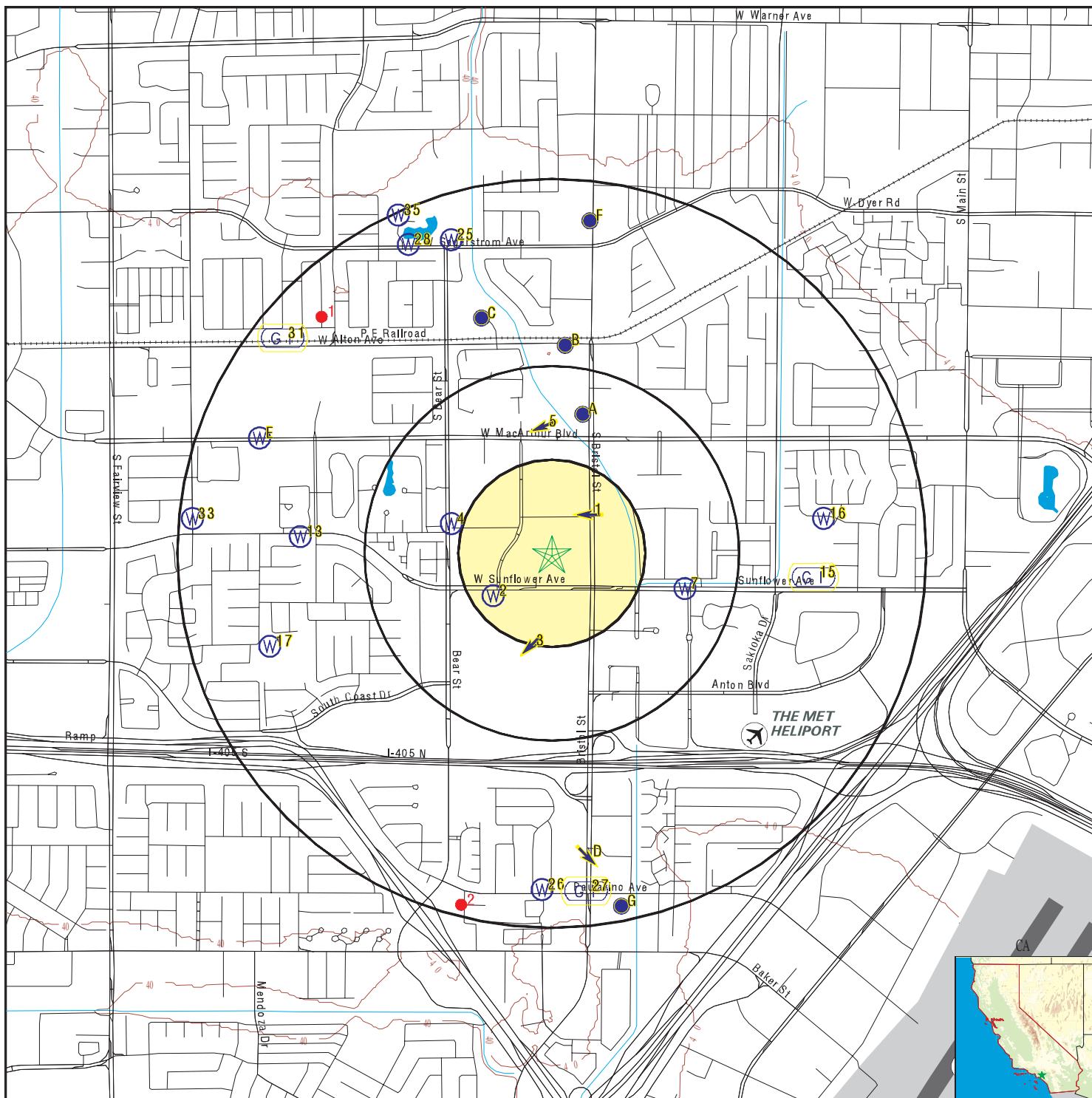
<u>MAP ID</u>	<u>WELL ID</u>	<u>LOCATION FROM TP</u>
4	CADWR8000004948	1/4 - 1/2 Mile WNW
B9	CADWR8000005018	1/2 - 1 Mile North
C11	6273	1/2 - 1 Mile NNW
13	CADWR8000004940	1/2 - 1 Mile West
C14	CADWR8000005032	1/2 - 1 Mile NNW
E20	6293	1/2 - 1 Mile WNW
E21	6288	1/2 - 1 Mile WNW
E22	6289	1/2 - 1 Mile WNW
E23	6292	1/2 - 1 Mile WNW
25	CADWR8000005053	1/2 - 1 Mile NNW
26	7058	1/2 - 1 Mile South
28	6271	1/2 - 1 Mile NNW
33	CADWR8000004949	1/2 - 1 Mile West
G34	CADWR8000004858	1/2 - 1 Mile SSE

## OTHER STATE DATABASE INFORMATION

## STATE OIL/GAS WELL INFORMATION

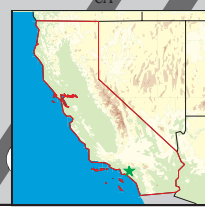
<u>MAP ID</u>	<u>WELL ID</u>	<u>LOCATION FROM TP</u>
1	CAOG13000006185	1/2 - 1 Mile NW
2	CAOG13000006330	1/2 - 1 Mile SSW

# PHYSICAL SETTING SOURCE MAP - 05953666.2r



- County Boundary
- Major Roads
- Contour Lines
- Earthquake Fault Lines
- Airports
- Earthquake epicenter, Richter 5 or greater
- Water Wells
- Public Water Supply Wells
- Cluster of Multiple Icons

- Groundwater Flow Direction
- Indeterminate Groundwater Flow at Location
- Groundwater Flow Varies at Location
- Closest Hydrogeological Data
- Oil, gas or related wells



<p>SITE NAME: Bristol Commons                  ADDRESS: 3900 S Bristol Street                  Santa Ana CA 92704                  LAT/LONG: 33.69555 / 117.887343</p>	<p>CLIENT: Engeo Inc.                  CONTACT: Adrianna Lundberg                  INQUIRY #: 05953666.2r                  DATE: January 30, 2020 5:51 pm</p>
--	---

## GEOCHECK® - PHYSICAL SETTING SOURCE MAP FINDINGS

Map ID  
Direction  
Distance  
Elevation

Database      EDR ID Number

<b>1</b>	Site ID:	083001181T		
<b>NE</b>	Groundwater Flow:	W	<b>AQUIFLOW</b>	<b>37893</b>
<b>1/8 - 1/4 Mile Higher</b>	Shallow Water Depth:	Not Reported		
	Deep Water Depth:	Not Reported		
	Average Water Depth:	11.12		
	Date:	01/31/1999		

<b>2</b>				
<b>SW</b>			<b>FED USGS</b>	<b>USGS40000136831</b>
<b>1/8 - 1/4 Mile Higher</b>				

Organization ID:	USGS-CA			
Organization Name:	USGS California Water Science Center			
Monitor Location:	005S010W35K001S	Type:	Well	
Description:	Not Reported	HUC:	18070204	
Drainage Area:	Not Reported	Drainage Area Units:	Not Reported	
Contrib Drainage Area:	Not Reported	Contrib Drainage Area Unts:	Not Reported	
Aquifer:	California Coastal Basin aquifers			
Formation Type:	Not Reported	Aquifer Type:	Not Reported	
Construction Date:	Not Reported	Well Depth:	Not Reported	
Well Depth Units:	Not Reported	Well Hole Depth:	780	
Well Hole Depth Units:	ft			

Ground water levels,Number of Measurements:	366	Level reading date:	1986-08-13
Feet below surface:	57.52	Feet to sea level:	Not Reported
Note:	Not Reported		
Level reading date:	1986-04-29	Feet below surface:	47.40
Feet to sea level:	Not Reported	Note:	Not Reported
Level reading date:	1986-02-11	Feet below surface:	48.99
Feet to sea level:	Not Reported	Note:	Not Reported
Level reading date:	1985-11-04	Feet below surface:	48.13
Feet to sea level:	Not Reported	Note:	Not Reported
Level reading date:	1985-08-07	Feet below surface:	57.62
Feet to sea level:	Not Reported	Note:	Not Reported
Level reading date:	1985-05-08	Feet below surface:	34.86
Feet to sea level:	Not Reported	Note:	Not Reported
Level reading date:	1985-04-15	Feet below surface:	34.17
Feet to sea level:	Not Reported	Note:	Not Reported
Level reading date:	1985-03-12	Feet below surface:	29.10
Feet to sea level:	Not Reported	Note:	Not Reported
Level reading date:	1985-02-13	Feet below surface:	33.69
Feet to sea level:	Not Reported	Note:	Not Reported
Level reading date:	1984-10-25	Feet below surface:	46.34
Feet to sea level:	Not Reported	Note:	Not Reported
Level reading date:	1984-10-09	Feet below surface:	45.71
Feet to sea level:	Not Reported	Note:	Not Reported

## GEOCHECK® - PHYSICAL SETTING SOURCE MAP FINDINGS

Level reading date:	1984-09-06	Feet below surface:	44.93
Feet to sea level:	Not Reported	Note:	Not Reported
Level reading date:	1984-08-14	Feet below surface:	44.68
Feet to sea level:	Not Reported	Note:	Not Reported
Level reading date:	1984-08-07	Feet below surface:	43.56
Feet to sea level:	Not Reported	Note:	Not Reported
Level reading date:	1984-07-03	Feet below surface:	40.41
Feet to sea level:	Not Reported	Note:	Not Reported
Level reading date:	1984-06-04	Feet below surface:	37.45
Feet to sea level:	Not Reported	Note:	Not Reported
Level reading date:	1984-05-10	Feet below surface:	33.12
Feet to sea level:	Not Reported	Note:	Not Reported
Level reading date:	1984-05-07	Feet below surface:	32.27
Feet to sea level:	Not Reported	Note:	Not Reported
Level reading date:	1984-04-02	Feet below surface:	24.59
Feet to sea level:	Not Reported	Note:	Not Reported
Level reading date:	1984-03-07	Feet below surface:	25.20
Feet to sea level:	Not Reported	Note:	Not Reported
Level reading date:	1984-02-06	Feet below surface:	27.71
Feet to sea level:	Not Reported	Note:	Not Reported
Level reading date:	1983-11-04	Feet below surface:	37.98
Feet to sea level:	Not Reported	Note:	Not Reported
Level reading date:	1983-10-13	Feet below surface:	38.83
Feet to sea level:	Not Reported	Note:	Not Reported
Level reading date:	1983-09-01	Feet below surface:	50.72
Feet to sea level:	Not Reported	Note:	Not Reported
Level reading date:	1983-08-10	Feet below surface:	48.96
Feet to sea level:	Not Reported	Note:	Not Reported
Level reading date:	1983-08-02	Feet below surface:	48.42
Feet to sea level:	Not Reported	Note:	Not Reported
Level reading date:	1983-07-05	Feet below surface:	44.83
Feet to sea level:	Not Reported	Note:	Not Reported
Level reading date:	1983-06-09	Feet below surface:	42.22
Feet to sea level:	Not Reported	Note:	Not Reported
Level reading date:	1983-05-12	Feet below surface:	37.40
Feet to sea level:	Not Reported	Note:	Not Reported
Level reading date:	1983-04-15	Feet below surface:	39.81
Feet to sea level:	Not Reported	Note:	Not Reported
Level reading date:	1983-02-09	Feet below surface:	39.52
Feet to sea level:	Not Reported	Note:	Not Reported
Level reading date:	1982-11-05	Feet below surface:	43.47
Feet to sea level:	Not Reported	Note:	Not Reported

## GEOCHECK® - PHYSICAL SETTING SOURCE MAP FINDINGS

Level reading date:	1982-08-04	Feet below surface:	48.25
Feet to sea level:	Not Reported	Note:	Not Reported
Level reading date:	1982-05-06	Feet below surface:	36.55
Feet to sea level:	Not Reported	Note:	Not Reported
Level reading date:	1982-01-29	Feet below surface:	37.55
Feet to sea level:	Not Reported	Note:	Not Reported
Level reading date:	1981-11-05	Feet below surface:	43.99
Feet to sea level:	Not Reported	Note:	Not Reported
Level reading date:	1981-07-30	Feet below surface:	41.93
Feet to sea level:	Not Reported	Note:	Not Reported
Level reading date:	1981-05-15	Feet below surface:	30.51
Feet to sea level:	Not Reported	Note:	Not Reported
Level reading date:	1981-02-09	Feet below surface:	32.85
Feet to sea level:	Not Reported	Note:	Not Reported
Level reading date:	1980-11-03	Feet below surface:	35.95
Feet to sea level:	Not Reported	Note:	Not Reported
Level reading date:	1980-08-27	Feet below surface:	42.10
Feet to sea level:	Not Reported	Note:	Not Reported
Level reading date:	1980-06-13	Feet below surface:	37.01
Feet to sea level:	Not Reported	Note:	Not Reported
Level reading date:	1980-02-06	Feet below surface:	40.91
Feet to sea level:	Not Reported	Note:	Not Reported
Level reading date:	1979-11-08	Feet below surface:	45.71
Feet to sea level:	Not Reported	Note:	Not Reported
Level reading date:	1979-08-06	Feet below surface:	50.94
Feet to sea level:	Not Reported	Note:	Not Reported
Level reading date:	1979-05-02	Feet below surface:	36.66
Feet to sea level:	Not Reported	Note:	Not Reported
Level reading date:	1979-02-05	Feet below surface:	41.61
Feet to sea level:	Not Reported	Note:	Not Reported
Level reading date:	1978-10-25	Feet below surface:	50.21
Feet to sea level:	Not Reported	Note:	Not Reported
Level reading date:	1978-09-29	Feet below surface:	50.47
Feet to sea level:	Not Reported	Note:	Not Reported
Level reading date:	1977-10-26	Feet below surface:	59.3
Feet to sea level:	Not Reported	Note:	Not Reported
Level reading date:	1977-03-15	Feet below surface:	53.3
Feet to sea level:	Not Reported	Note:	Not Reported
Level reading date:	1977-01-12	Feet below surface:	53.7
Feet to sea level:	Not Reported	Note:	Not Reported
Level reading date:	1976-10-29	Feet below surface:	53.2
Feet to sea level:	Not Reported	Note:	Not Reported



## GEOCHECK® - PHYSICAL SETTING SOURCE MAP FINDINGS

Level reading date:	1976-05-11	Feet below surface:	41.7
Feet to sea level:	Not Reported	Note:	Not Reported
Level reading date:	1976-03-11	Feet below surface:	42.1
Feet to sea level:	Not Reported	Note:	Not Reported
Level reading date:	1976-01-12	Feet below surface:	41.2
Feet to sea level:	Not Reported	Note:	Not Reported
Level reading date:	1975-11-04	Feet below surface:	47.6
Feet to sea level:	Not Reported	Note:	Not Reported
Level reading date:	1975-08-27	Feet below surface:	46.5
Feet to sea level:	Not Reported	Note:	Not Reported
Level reading date:	1975-07-08	Feet below surface:	47.3
Feet to sea level:	Not Reported	Note:	Not Reported
Level reading date:	1975-05-05	Feet below surface:	35.2
Feet to sea level:	Not Reported	Note:	Not Reported
Level reading date:	1975-03-14	Feet below surface:	36.2
Feet to sea level:	Not Reported	Note:	Not Reported
Level reading date:	1975-01-09	Feet below surface:	41.3
Feet to sea level:	Not Reported	Note:	Not Reported
Level reading date:	1974-10-23	Feet below surface:	43.6
Feet to sea level:	Not Reported	Note:	Not Reported
Level reading date:	1974-09-06	Feet below surface:	48.3
Feet to sea level:	Not Reported	Note:	Not Reported
Level reading date:	1974-07-09	Feet below surface:	46.5
Feet to sea level:	Not Reported	Note:	Not Reported
Level reading date:	1974-05-06	Feet below surface:	29.0
Feet to sea level:	Not Reported	Note:	Not Reported
Level reading date:	1974-03-21	Feet below surface:	24.9
Feet to sea level:	Not Reported	Note:	Not Reported
Level reading date:	1974-01-31	Feet below surface:	32.9
Feet to sea level:	Not Reported	Note:	Not Reported
Level reading date:	1973-11-05	Feet below surface:	40.4
Feet to sea level:	Not Reported	Note:	Not Reported
Level reading date:	1973-09-13	Feet below surface:	42.5
Feet to sea level:	Not Reported	Note:	Not Reported
Level reading date:	1973-07-10	Feet below surface:	45.3
Feet to sea level:	Not Reported	Note:	Not Reported
Level reading date:	1973-05-11	Feet below surface:	38.8
Feet to sea level:	Not Reported	Note:	Not Reported
Level reading date:	1973-03-13	Feet below surface:	33.1
Feet to sea level:	Not Reported	Note:	Not Reported
Level reading date:	1972-11-06	Feet below surface:	40.7
Feet to sea level:	Not Reported	Note:	Not Reported

## GEOCHECK® - PHYSICAL SETTING SOURCE MAP FINDINGS

Level reading date:	1972-09-08	Feet below surface:	47.1
Feet to sea level:	Not Reported	Note:	Not Reported
Level reading date:	1972-07-12	Feet below surface:	41.6
Feet to sea level:	Not Reported	Note:	Not Reported
Level reading date:	1972-05-05	Feet below surface:	32.2
Feet to sea level:	Not Reported	Note:	Not Reported
Level reading date:	1972-04-16	Feet below surface:	23.33
Feet to sea level:	Not Reported	Note:	Not Reported
Level reading date:	1972-03-03	Feet below surface:	26.0
Feet to sea level:	Not Reported	Note:	Not Reported
Level reading date:	1972-01-13	Feet below surface:	27.0
Feet to sea level:	Not Reported	Note:	Not Reported
Level reading date:	1971-09-02	Feet below surface:	30.0
Feet to sea level:	Not Reported	Note:	Not Reported
Level reading date:	1971-07-16	Feet below surface:	33.3
Feet to sea level:	Not Reported	Note:	Not Reported
Level reading date:	1971-06-17	Feet below surface:	26.0
Feet to sea level:	Not Reported	Note:	Not Reported
Level reading date:	1971-05-06	Feet below surface:	25.8
Feet to sea level:	Not Reported	Note:	Not Reported
Level reading date:	1971-04-16	Feet below surface:	25.0
Feet to sea level:	Not Reported	Note:	Not Reported
Level reading date:	1970-11-05	Feet below surface:	29.8
Feet to sea level:	Not Reported	Note:	Not Reported
Level reading date:	1970-10-08	Feet below surface:	30.8
Feet to sea level:	Not Reported	Note:	Not Reported
Level reading date:	1970-08-12	Feet below surface:	27.8
Feet to sea level:	Not Reported	Note:	Not Reported
Level reading date:	1970-05-05	Feet below surface:	24.1
Feet to sea level:	Not Reported	Note:	Not Reported
Level reading date:	1970-01-05	Feet below surface:	15.0
Feet to sea level:	Not Reported	Note:	Not Reported
Level reading date:	1969-10-08	Feet below surface:	21.0
Feet to sea level:	Not Reported	Note:	Not Reported
Level reading date:	1969-09-08	Feet below surface:	21.9
Feet to sea level:	Not Reported	Note:	Not Reported
Level reading date:	1969-07-07	Feet below surface:	20.6
Feet to sea level:	Not Reported	Note:	Not Reported
Level reading date:	1969-06-12	Feet below surface:	19.9
Feet to sea level:	Not Reported	Note:	Not Reported
Level reading date:	1969-05-07	Feet below surface:	21.7
Feet to sea level:	Not Reported	Note:	Not Reported

## GEOCHECK® - PHYSICAL SETTING SOURCE MAP FINDINGS

Level reading date:	1968-11-27	Feet below surface:	24.4
Feet to sea level:	Not Reported	Note:	Not Reported
Level reading date:	1968-10-29	Feet below surface:	27.7
Feet to sea level:	Not Reported	Note:	Not Reported
Level reading date:	1968-10-09	Feet below surface:	29.8
Feet to sea level:	Not Reported	Note:	Not Reported
Level reading date:	1968-09-16	Feet below surface:	31.7
Feet to sea level:	Not Reported	Note:	Not Reported
Level reading date:	1968-07-16	Feet below surface:	30.7
Feet to sea level:	Not Reported	Note:	Not Reported
Level reading date:	1968-06-12	Feet below surface:	30.2
Feet to sea level:	Not Reported	Note:	Not Reported
Level reading date:	1968-05-03	Feet below surface:	28.0
Feet to sea level:	Not Reported	Note:	Not Reported
Level reading date:	1968-04-15	Feet below surface:	26.7
Feet to sea level:	Not Reported	Note:	Not Reported
Level reading date:	1968-03-12	Feet below surface:	26.7
Feet to sea level:	Not Reported	Note:	Not Reported
Level reading date:	1968-01-04	Feet below surface:	17.7
Feet to sea level:	Not Reported	Note:	Not Reported
Level reading date:	1967-12-06	Feet below surface:	18.7
Feet to sea level:	Not Reported	Note:	Not Reported
Level reading date:	1967-11-13	Feet below surface:	24.9
Feet to sea level:	Not Reported	Note:	Not Reported
Level reading date:	1967-10-06	Feet below surface:	29.2
Feet to sea level:	Not Reported	Note:	Not Reported
Level reading date:	1967-09-14	Feet below surface:	29.1
Feet to sea level:	Not Reported	Note:	Not Reported
Level reading date:	1967-08-21	Feet below surface:	28.4
Feet to sea level:	Not Reported	Note:	Not Reported
Level reading date:	1967-07-19	Feet below surface:	24.3
Feet to sea level:	Not Reported	Note:	Not Reported
Level reading date:	1967-06-08	Feet below surface:	18.1
Feet to sea level:	Not Reported	Note:	Not Reported
Level reading date:	1967-05-09	Feet below surface:	16.9
Feet to sea level:	Not Reported	Note:	Not Reported
Level reading date:	1967-04-13	Feet below surface:	14.9
Feet to sea level:	Not Reported	Note:	Not Reported
Level reading date:	1967-03-08	Feet below surface:	25.7
Feet to sea level:	Not Reported	Note:	Not Reported
Level reading date:	1966-12-16	Feet below surface:	16.8
Feet to sea level:	Not Reported	Note:	Not Reported

## GEOCHECK® - PHYSICAL SETTING SOURCE MAP FINDINGS

Level reading date:	1966-11-14	Feet below surface:	24.6
Feet to sea level:	Not Reported	Note:	Not Reported
Level reading date:	1966-10-19	Feet below surface:	28.7
Feet to sea level:	Not Reported	Note:	Not Reported
Level reading date:	1966-09-20	Feet below surface:	31.1
Feet to sea level:	Not Reported	Note:	Not Reported
Level reading date:	1966-08-11	Feet below surface:	33.5
Feet to sea level:	Not Reported	Note:	Not Reported
Level reading date:	1966-07-14	Feet below surface:	27.2
Feet to sea level:	Not Reported	Note:	Not Reported
Level reading date:	1966-06-13	Feet below surface:	23.8
Feet to sea level:	Not Reported	Note:	Not Reported
Level reading date:	1966-05-11	Feet below surface:	24.38
Feet to sea level:	Not Reported	Note:	Not Reported
Level reading date:	1966-04-20	Feet below surface:	22.0
Feet to sea level:	Not Reported	Note:	Not Reported
Level reading date:	1965-12-28	Feet below surface:	14.75
Feet to sea level:	Not Reported	Note:	Not Reported
Level reading date:	1965-11-29	Feet below surface:	18.25
Feet to sea level:	Not Reported	Note:	Not Reported
Level reading date:	1965-10-20	Feet below surface:	27.3
Feet to sea level:	Not Reported	Note:	Not Reported
Level reading date:	1965-09-21	Feet below surface:	25.97
Feet to sea level:	Not Reported	Note:	Not Reported
Level reading date:	1965-08-09	Feet below surface:	23.58
Feet to sea level:	Not Reported	Note:	Not Reported
Level reading date:	1965-07-14	Feet below surface:	25.00
Feet to sea level:	Not Reported	Note:	Not Reported
Level reading date:	1965-06-22	Feet below surface:	22.81
Feet to sea level:	Not Reported	Note:	Not Reported
Level reading date:	1965-05-14	Feet below surface:	25.31
Feet to sea level:	Not Reported	Note:	Not Reported
Level reading date:	1965-04-16	Feet below surface:	19.57
Feet to sea level:	Not Reported	Note:	Not Reported
Level reading date:	1965-03-17	Feet below surface:	31.65
Feet to sea level:	Not Reported	Note:	Not Reported
Level reading date:	1964-12-11	Feet below surface:	19.99
Feet to sea level:	Not Reported	Note:	Not Reported
Level reading date:	1964-11-10	Feet below surface:	21.25
Feet to sea level:	Not Reported	Note:	Not Reported
Level reading date:	1964-10-14	Feet below surface:	29.71
Feet to sea level:	Not Reported	Note:	Not Reported

## GEOCHECK® - PHYSICAL SETTING SOURCE MAP FINDINGS

Level reading date:	1964-09-16	Feet below surface:	34.08
Feet to sea level:	Not Reported	Note:	Not Reported
Level reading date:	1964-08-18	Feet below surface:	34.05
Feet to sea level:	Not Reported	Note:	Not Reported
Level reading date:	1964-07-14	Feet below surface:	30.05
Feet to sea level:	Not Reported	Note:	Not Reported
Level reading date:	1964-06-16	Feet below surface:	28.56
Feet to sea level:	Not Reported	Note:	Not Reported
Level reading date:	1964-05-12	Feet below surface:	29.51
Feet to sea level:	Not Reported	Note:	Not Reported
Level reading date:	1964-04-15	Feet below surface:	30.63
Feet to sea level:	Not Reported	Note:	Not Reported
Level reading date:	1964-03-17	Feet below surface:	36.92
Feet to sea level:	Not Reported	Note:	Not Reported
Level reading date:	1963-12-13	Feet below surface:	24.24
Feet to sea level:	Not Reported	Note:	Not Reported
Level reading date:	1963-11-19	Feet below surface:	26.78
Feet to sea level:	Not Reported	Note:	Not Reported
Level reading date:	1963-10-08	Feet below surface:	32.73
Feet to sea level:	Not Reported	Note:	Not Reported
Level reading date:	1963-09-13	Feet below surface:	40.82
Feet to sea level:	Not Reported	Note:	Not Reported
Level reading date:	1963-08-13	Feet below surface:	41.65
Feet to sea level:	Not Reported	Note:	Not Reported
Level reading date:	1963-07-16	Feet below surface:	40.02
Feet to sea level:	Not Reported	Note:	Not Reported
Level reading date:	1963-06-14	Feet below surface:	36.32
Feet to sea level:	Not Reported	Note:	Not Reported
Level reading date:	1963-05-14	Feet below surface:	40.47
Feet to sea level:	Not Reported	Note:	Not Reported
Level reading date:	1963-04-12	Feet below surface:	42.51
Feet to sea level:	Not Reported	Note:	Not Reported
Level reading date:	1963-03-21	Feet below surface:	50.0
Feet to sea level:	Not Reported	Note:	Not Reported
Level reading date:	1962-12-13	Feet below surface:	35.29
Feet to sea level:	Not Reported	Note:	Not Reported
Level reading date:	1962-11-16	Feet below surface:	37.34
Feet to sea level:	Not Reported	Note:	Not Reported
Level reading date:	1962-10-11	Feet below surface:	44.74
Feet to sea level:	Not Reported	Note:	Not Reported
Level reading date:	1962-09-18	Feet below surface:	47.29
Feet to sea level:	Not Reported	Note:	Not Reported

## GEOCHECK® - PHYSICAL SETTING SOURCE MAP FINDINGS

Level reading date:	1962-08-14	Feet below surface:	52.74
Feet to sea level:	Not Reported	Note:	Not Reported
Level reading date:	1962-07-13	Feet below surface:	49.9
Feet to sea level:	Not Reported	Note:	Not Reported
Level reading date:	1962-06-14	Feet below surface:	45.0
Feet to sea level:	Not Reported	Note:	Not Reported
Level reading date:	1962-05-17	Feet below surface:	47.72
Feet to sea level:	Not Reported	Note:	Not Reported
Level reading date:	1962-04-13	Feet below surface:	48.05
Feet to sea level:	Not Reported	Note:	Not Reported
Level reading date:	1962-03-15	Feet below surface:	52.99
Feet to sea level:	Not Reported	Note:	Not Reported
Level reading date:	1961-12-15	Feet below surface:	47.15
Feet to sea level:	Not Reported	Note:	Not Reported
Level reading date:	1961-11-16	Feet below surface:	54.88
Feet to sea level:	Not Reported	Note:	Not Reported
Level reading date:	1961-10-13	Feet below surface:	58.76
Feet to sea level:	Not Reported	Note:	Not Reported
Level reading date:	1961-09-19	Feet below surface:	60.27
Feet to sea level:	Not Reported	Note:	Not Reported
Level reading date:	1961-08-15	Feet below surface:	64.14
Feet to sea level:	Not Reported	Note:	Not Reported
Level reading date:	1961-07-18	Feet below surface:	68.69
Feet to sea level:	Not Reported	Note:	Not Reported
Level reading date:	1961-06-13	Feet below surface:	61.04
Feet to sea level:	Not Reported	Note:	Not Reported
Level reading date:	1961-05-16	Feet below surface:	67.51
Feet to sea level:	Not Reported	Note:	Not Reported
Level reading date:	1961-04-18	Feet below surface:	64.78
Feet to sea level:	Not Reported	Note:	Not Reported
Level reading date:	1961-03-16	Feet below surface:	79.02
Feet to sea level:	Not Reported	Note:	Not Reported
Level reading date:	1960-12-15	Feet below surface:	47.31
Feet to sea level:	Not Reported	Note:	Not Reported
Level reading date:	1960-11-22	Feet below surface:	52.51
Feet to sea level:	Not Reported	Note:	Not Reported
Level reading date:	1960-10-18	Feet below surface:	59.46
Feet to sea level:	Not Reported	Note:	Not Reported
Level reading date:	1960-09-15	Feet below surface:	62.87
Feet to sea level:	Not Reported	Note:	Not Reported
Level reading date:	1960-08-16	Feet below surface:	63.82
Feet to sea level:	Not Reported	Note:	Not Reported

## GEOCHECK® - PHYSICAL SETTING SOURCE MAP FINDINGS

Level reading date:	1960-07-14	Feet below surface:	66.72
Feet to sea level:	Not Reported	Note:	Not Reported
Level reading date:	1960-06-14	Feet below surface:	58.55
Feet to sea level:	Not Reported	Note:	Not Reported
Level reading date:	1960-05-18	Feet below surface:	61.66
Feet to sea level:	Not Reported	Note:	Not Reported
Level reading date:	1960-04-14	Feet below surface:	69.21
Feet to sea level:	Not Reported	Note:	Not Reported
Level reading date:	1959-12-11	Feet below surface:	60.28
Feet to sea level:	Not Reported	Note:	Not Reported
Level reading date:	1959-11-19	Feet below surface:	62.09
Feet to sea level:	Not Reported	Note:	Not Reported
Level reading date:	1959-10-15	Feet below surface:	68.94
Feet to sea level:	Not Reported	Note:	Not Reported
Level reading date:	1959-09-10	Feet below surface:	72.31
Feet to sea level:	Not Reported	Note:	Not Reported
Level reading date:	1959-08-17	Feet below surface:	70.94
Feet to sea level:	Not Reported	Note:	Not Reported
Level reading date:	1959-07-17	Feet below surface:	73.77
Feet to sea level:	Not Reported	Note:	Not Reported
Level reading date:	1959-06-16	Feet below surface:	66.37
Feet to sea level:	Not Reported	Note:	Not Reported
Level reading date:	1959-05-14	Feet below surface:	64.22
Feet to sea level:	Not Reported	Note:	Not Reported
Level reading date:	1959-04-16	Feet below surface:	67.46
Feet to sea level:	Not Reported	Note:	Not Reported
Level reading date:	1959-03-13	Feet below surface:	70.70
Feet to sea level:	Not Reported	Note:	Not Reported
Level reading date:	1958-12-12	Feet below surface:	56.92
Feet to sea level:	Not Reported	Note:	Not Reported
Level reading date:	1958-11-17	Feet below surface:	57.12
Feet to sea level:	Not Reported	Note:	Not Reported
Level reading date:	1958-10-16	Feet below surface:	61.79
Feet to sea level:	Not Reported	Note:	Not Reported
Level reading date:	1958-08-15	Feet below surface:	63.90
Feet to sea level:	Not Reported	Note:	Not Reported
Level reading date:	1958-06-19	Feet below surface:	59.17
Feet to sea level:	Not Reported	Note:	Not Reported
Level reading date:	1958-05-15	Feet below surface:	56.32
Feet to sea level:	Not Reported	Note:	Not Reported
Level reading date:	1958-04-21	Feet below surface:	50.22
Feet to sea level:	Not Reported	Note:	Not Reported

## GEOCHECK® - PHYSICAL SETTING SOURCE MAP FINDINGS

Level reading date:	1958-03-18	Feet below surface:	56.66
Feet to sea level:	Not Reported	Note:	Not Reported
Level reading date:	1957-12-12	Feet below surface:	57.98
Feet to sea level:	Not Reported	Note:	Not Reported
Level reading date:	1957-11-15	Feet below surface:	59.13
Feet to sea level:	Not Reported	Note:	Not Reported
Level reading date:	1957-10-17	Feet below surface:	65.23
Feet to sea level:	Not Reported	Note:	Not Reported
Level reading date:	1957-09-19	Feet below surface:	76.05
Feet to sea level:	Not Reported	Note:	Not Reported
Level reading date:	1957-06-13	Feet below surface:	67.54
Feet to sea level:	Not Reported	Note:	Not Reported
Level reading date:	1957-05-16	Feet below surface:	62.74
Feet to sea level:	Not Reported	Note:	Not Reported
Level reading date:	1957-04-16	Feet below surface:	78.35
Feet to sea level:	Not Reported	Note:	Not Reported
Level reading date:	1957-03-15	Feet below surface:	78.99
Feet to sea level:	Not Reported	Note:	Not Reported
Level reading date:	1956-12-13	Feet below surface:	69.23
Feet to sea level:	Not Reported	Note:	Not Reported
Level reading date:	1956-11-13	Feet below surface:	67.05
Feet to sea level:	Not Reported	Note:	Not Reported
Level reading date:	1956-10-16	Feet below surface:	68.83
Feet to sea level:	Not Reported	Note:	Not Reported
Level reading date:	1956-09-14	Feet below surface:	74.08
Feet to sea level:	Not Reported	Note:	Not Reported
Level reading date:	1956-08-16	Feet below surface:	72.11
Feet to sea level:	Not Reported	Note:	Not Reported
Level reading date:	1956-07-17	Feet below surface:	71.54
Feet to sea level:	Not Reported	Note:	Not Reported
Level reading date:	1956-06-19	Feet below surface:	62.50
Feet to sea level:	Not Reported	Note:	Not Reported
Level reading date:	1956-05-15	Feet below surface:	58.86
Feet to sea level:	Not Reported	Note:	Not Reported
Level reading date:	1956-04-17	Feet below surface:	61.98
Feet to sea level:	Not Reported	Note:	Not Reported
Level reading date:	1956-03-15	Feet below surface:	69.92
Feet to sea level:	Not Reported	Note:	Not Reported
Level reading date:	1955-12-13	Feet below surface:	54.96
Feet to sea level:	Not Reported	Note:	Not Reported
Level reading date:	1955-11-15	Feet below surface:	60.79
Feet to sea level:	Not Reported	Note:	Not Reported



## GEOCHECK® - PHYSICAL SETTING SOURCE MAP FINDINGS

Level reading date:	1955-10-13	Feet below surface:	64.12
Feet to sea level:	Not Reported	Note:	Not Reported
Level reading date:	1955-09-19	Feet below surface:	68.78
Feet to sea level:	Not Reported	Note:	Not Reported
Level reading date:	1955-08-16	Feet below surface:	69.81
Feet to sea level:	Not Reported	Note:	Not Reported
Level reading date:	1955-07-12	Feet below surface:	70.23
Feet to sea level:	Not Reported	Note:	Not Reported
Level reading date:	1955-06-14	Feet below surface:	60.31
Feet to sea level:	Not Reported	Note:	Not Reported
Level reading date:	1955-05-13	Feet below surface:	60.01
Feet to sea level:	Not Reported	Note:	Not Reported
Level reading date:	1955-04-15	Feet below surface:	68.69
Feet to sea level:	Not Reported	Note:	Not Reported
Level reading date:	1954-12-16	Feet below surface:	53.78
Feet to sea level:	Not Reported	Note:	Not Reported
Level reading date:	1954-11-18	Feet below surface:	57.59
Feet to sea level:	Not Reported	Note:	Not Reported
Level reading date:	1954-10-15	Feet below surface:	62.42
Feet to sea level:	Not Reported	Note:	Not Reported
Level reading date:	1954-09-23	Feet below surface:	65.37
Feet to sea level:	Not Reported	Note:	Not Reported
Level reading date:	1954-08-23	Feet below surface:	68.91
Feet to sea level:	Not Reported	Note:	Not Reported
Level reading date:	1954-07-15	Feet below surface:	72.90
Feet to sea level:	Not Reported	Note:	Not Reported
Level reading date:	1954-06-15	Feet below surface:	68.33
Feet to sea level:	Not Reported	Note:	Not Reported
Level reading date:	1954-04-15	Feet below surface:	58.91
Feet to sea level:	Not Reported	Note:	Not Reported
Level reading date:	1954-04-14	Feet below surface:	58.28
Feet to sea level:	Not Reported	Note:	Not Reported
Level reading date:	1953-12-10	Feet below surface:	56.02
Feet to sea level:	Not Reported	Note:	Not Reported
Level reading date:	1953-11-17	Feet below surface:	59.33
Feet to sea level:	Not Reported	Note:	Not Reported
Level reading date:	1953-10-20	Feet below surface:	62.82
Feet to sea level:	Not Reported	Note:	Not Reported
Level reading date:	1953-09-17	Feet below surface:	66.12
Feet to sea level:	Not Reported	Note:	Not Reported
Level reading date:	1953-08-18	Feet below surface:	67.56
Feet to sea level:	Not Reported	Note:	Not Reported

## GEOCHECK® - PHYSICAL SETTING SOURCE MAP FINDINGS

Level reading date:	1953-06-16	Feet below surface:	60.03
Feet to sea level:	Not Reported	Note:	Not Reported
Level reading date:	1953-05-14	Feet below surface:	59.94
Feet to sea level:	Not Reported	Note:	Not Reported
Level reading date:	1953-04-16	Feet below surface:	67.68
Feet to sea level:	Not Reported	Note:	Not Reported
Level reading date:	1953-01-16	Feet below surface:	44.14
Feet to sea level:	Not Reported	Note:	Not Reported
Level reading date:	1952-12-11	Feet below surface:	47.52
Feet to sea level:	Not Reported	Note:	Not Reported
Level reading date:	1952-11-13	Feet below surface:	52.3
Feet to sea level:	Not Reported	Note:	Not Reported
Level reading date:	1952-09-16	Feet below surface:	58.5
Feet to sea level:	Not Reported	Note:	Not Reported
Level reading date:	1952-08-14	Feet below surface:	59.43
Feet to sea level:	Not Reported	Note:	Not Reported
Level reading date:	1952-07-15	Feet below surface:	64.84
Feet to sea level:	Not Reported	Note:	Not Reported
Level reading date:	1952-06-17	Feet below surface:	50.99
Feet to sea level:	Not Reported	Note:	Not Reported
Level reading date:	1952-05-15	Feet below surface:	45.66
Feet to sea level:	Not Reported	Note:	Not Reported
Level reading date:	1952-04-17	Feet below surface:	45.66
Feet to sea level:	Not Reported	Note:	Not Reported
Level reading date:	1952-01-15	Feet below surface:	54.32
Feet to sea level:	Not Reported	Note:	Not Reported
Level reading date:	1951-12-14	Feet below surface:	55.35
Feet to sea level:	Not Reported	Note:	Not Reported
Level reading date:	1951-11-15	Feet below surface:	57.99
Feet to sea level:	Not Reported	Note:	Not Reported
Level reading date:	1951-10-16	Feet below surface:	60.77
Feet to sea level:	Not Reported	Note:	Not Reported
Level reading date:	1951-09-20	Feet below surface:	62.86
Feet to sea level:	Not Reported	Note:	Not Reported
Level reading date:	1951-08-16	Feet below surface:	68.58
Feet to sea level:	Not Reported	Note:	Not Reported
Level reading date:	1951-07-17	Feet below surface:	73.43
Feet to sea level:	Not Reported	Note:	Not Reported
Level reading date:	1951-06-19	Feet below surface:	61.92
Feet to sea level:	Not Reported	Note:	Not Reported
Level reading date:	1951-05-15	Feet below surface:	60.53
Feet to sea level:	Not Reported	Note:	Not Reported

## GEOCHECK® - PHYSICAL SETTING SOURCE MAP FINDINGS

Level reading date:	1951-04-13	Feet below surface:	66.07
Feet to sea level:	Not Reported	Note:	Not Reported
Level reading date:	1950-12-19	Feet below surface:	48.79
Feet to sea level:	Not Reported	Note:	Not Reported
Level reading date:	1950-11-21	Feet below surface:	51.11
Feet to sea level:	Not Reported	Note:	Not Reported
Level reading date:	1950-10-20	Feet below surface:	54.02
Feet to sea level:	Not Reported	Note:	Not Reported
Level reading date:	1950-09-15	Feet below surface:	55.49
Feet to sea level:	Not Reported	Note:	Not Reported
Level reading date:	1950-08-10	Feet below surface:	60.23
Feet to sea level:	Not Reported	Note:	Not Reported
Level reading date:	1950-06-16	Feet below surface:	51.24
Feet to sea level:	Not Reported	Note:	Not Reported
Level reading date:	1950-05-16	Feet below surface:	50.42
Feet to sea level:	Not Reported	Note:	Not Reported
Level reading date:	1950-04-18	Feet below surface:	55.88
Feet to sea level:	Not Reported	Note:	Not Reported
Level reading date:	1950-01-19	Feet below surface:	39.3
Feet to sea level:	Not Reported	Note:	Not Reported
Level reading date:	1949-12-15	Feet below surface:	43.96
Feet to sea level:	Not Reported	Note:	Not Reported
Level reading date:	1949-11-18	Feet below surface:	45.39
Feet to sea level:	Not Reported	Note:	Not Reported
Level reading date:	1949-10-20	Feet below surface:	49.53
Feet to sea level:	Not Reported	Note:	Not Reported
Level reading date:	1949-09-15	Feet below surface:	50.09
Feet to sea level:	Not Reported	Note:	Not Reported
Level reading date:	1949-08-16	Feet below surface:	57.83
Feet to sea level:	Not Reported	Note:	Not Reported
Level reading date:	1949-07-19	Feet below surface:	64.88
Feet to sea level:	Not Reported	Note:	Not Reported
Level reading date:	1949-06-16	Feet below surface:	48.94
Feet to sea level:	Not Reported	Note:	Not Reported
Level reading date:	1949-05-17	Feet below surface:	46.72
Feet to sea level:	Not Reported	Note:	Not Reported
Level reading date:	1949-04-19	Feet below surface:	51.71
Feet to sea level:	Not Reported	Note:	Not Reported
Level reading date:	1949-01-20	Feet below surface:	34.34
Feet to sea level:	Not Reported	Note:	Not Reported
Level reading date:	1948-12-17	Feet below surface:	37.05
Feet to sea level:	Not Reported	Note:	Not Reported

## GEOCHECK® - PHYSICAL SETTING SOURCE MAP FINDINGS

Level reading date:	1948-11-19	Feet below surface:	39.13
Feet to sea level:	Not Reported	Note:	Not Reported
Level reading date:	1948-10-21	Feet below surface:	41.98
Feet to sea level:	Not Reported	Note:	Not Reported
Level reading date:	1948-09-16	Feet below surface:	44.03
Feet to sea level:	Not Reported	Note:	Not Reported
Level reading date:	1948-08-13	Feet below surface:	50.71
Feet to sea level:	Not Reported	Note:	Not Reported
Level reading date:	1948-07-20	Feet below surface:	51.29
Feet to sea level:	Not Reported	Note:	Not Reported
Level reading date:	1948-06-18	Feet below surface:	42.04
Feet to sea level:	Not Reported	Note:	Not Reported
Level reading date:	1948-05-21	Feet below surface:	41.13
Feet to sea level:	Not Reported	Note:	Not Reported
Level reading date:	1948-04-16	Feet below surface:	51.12
Feet to sea level:	Not Reported	Note:	Not Reported
Level reading date:	1948-03-16	Feet below surface:	62.26
Feet to sea level:	Not Reported	Note:	Not Reported
Level reading date:	1947-12-16	Feet below surface:	27.32
Feet to sea level:	Not Reported	Note:	Not Reported
Level reading date:	1947-11-19	Feet below surface:	31.8
Feet to sea level:	Not Reported	Note:	Not Reported
Level reading date:	1947-10-17	Feet below surface:	33.78
Feet to sea level:	Not Reported	Note:	Not Reported
Level reading date:	1947-09-19	Feet below surface:	37.73
Feet to sea level:	Not Reported	Note:	Not Reported
Level reading date:	1947-08-15	Feet below surface:	42.04
Feet to sea level:	Not Reported	Note:	Not Reported
Level reading date:	1947-07-22	Feet below surface:	43.40
Feet to sea level:	Not Reported	Note:	Not Reported
Level reading date:	1947-06-17	Feet below surface:	34.34
Feet to sea level:	Not Reported	Note:	Not Reported
Level reading date:	1947-05-13	Feet below surface:	31.98
Feet to sea level:	Not Reported	Note:	Not Reported
Level reading date:	1947-04-11	Feet below surface:	35.13
Feet to sea level:	Not Reported	Note:	Not Reported
Level reading date:	1947-03-12	Feet below surface:	33.34
Feet to sea level:	Not Reported	Note:	Not Reported
Level reading date:	1947-02-11	Feet below surface:	90.51
Feet to sea level:	Not Reported	Note:	The site was being pumped.
Level reading date:	1947-01-17	Feet below surface:	16.30
Feet to sea level:	Not Reported	Note:	Not Reported

## GEOCHECK® - PHYSICAL SETTING SOURCE MAP FINDINGS

Level reading date:	1946-12-12	Feet below surface:	19.95
Feet to sea level:	Not Reported	Note:	Not Reported
Level reading date:	1946-10-22	Feet below surface:	23.58
Feet to sea level:	Not Reported	Note:	Not Reported
Level reading date:	1946-10-14	Feet below surface:	30.59
Feet to sea level:	Not Reported	Note:	Not Reported
Level reading date:	1946-09-16	Feet below surface:	33.21
Feet to sea level:	Not Reported	Note:	Not Reported
Level reading date:	1946-08-16	Feet below surface:	34.91
Feet to sea level:	Not Reported	Note:	Not Reported
Level reading date:	1946-07-19	Feet below surface:	37.14
Feet to sea level:	Not Reported	Note:	Not Reported
Level reading date:	1946-06-18	Feet below surface:	26.61
Feet to sea level:	Not Reported	Note:	Not Reported
Level reading date:	1946-05-13	Feet below surface:	23.63
Feet to sea level:	Not Reported	Note:	Not Reported
Level reading date:	1946-04-12	Feet below surface:	23.06
Feet to sea level:	Not Reported	Note:	Not Reported
Level reading date:	1946-03-15	Feet below surface:	89.57
Feet to sea level:	Not Reported	Note:	The site was being pumped.
Level reading date:	1946-02-14	Feet below surface:	88.42
Feet to sea level:	Not Reported	Note:	The site was being pumped.
Level reading date:	1946-01-17	Feet below surface:	14.92
Feet to sea level:	Not Reported	Note:	Not Reported
Level reading date:	1945-12-17	Feet below surface:	17.39
Feet to sea level:	Not Reported	Note:	Not Reported
Level reading date:	1945-11-14	Feet below surface:	19.61
Feet to sea level:	Not Reported	Note:	Not Reported
Level reading date:	1945-10-09	Feet below surface:	25.12
Feet to sea level:	Not Reported	Note:	Not Reported
Level reading date:	1945-09-20	Feet below surface:	25.58
Feet to sea level:	Not Reported	Note:	Not Reported
Level reading date:	1945-08-17	Feet below surface:	28.76
Feet to sea level:	Not Reported	Note:	Not Reported
Level reading date:	1945-07-12	Feet below surface:	25.85
Feet to sea level:	Not Reported	Note:	Not Reported
Level reading date:	1945-06-12	Feet below surface:	19.93
Feet to sea level:	Not Reported	Note:	Not Reported
Level reading date:	1945-05-15	Feet below surface:	14.53
Feet to sea level:	Not Reported	Note:	Not Reported
Level reading date:	1945-04-17	Feet below surface:	13.67
Feet to sea level:	Not Reported	Note:	Not Reported

## GEOCHECK® - PHYSICAL SETTING SOURCE MAP FINDINGS

Level reading date:	1945-03-13	Feet below surface:	22.33
Feet to sea level:	Not Reported	Note:	Not Reported
Level reading date:	1945-02-15	Feet below surface:	82.89
Feet to sea level:	Not Reported	Note:	The site was being pumped.
Level reading date:	1945-01-15	Feet below surface:	84.07
Feet to sea level:	Not Reported	Note:	The site was being pumped.
Level reading date:	1944-12-12	Feet below surface:	14.52
Feet to sea level:	Not Reported	Note:	Not Reported
Level reading date:	1944-11-13	Feet below surface:	17.68
Feet to sea level:	Not Reported	Note:	Not Reported
Level reading date:	1944-10-16	Feet below surface:	23.18
Feet to sea level:	Not Reported	Note:	Not Reported
Level reading date:	1944-09-14	Feet below surface:	25.01
Feet to sea level:	Not Reported	Note:	Not Reported
Level reading date:	1944-08-11	Feet below surface:	29.42
Feet to sea level:	Not Reported	Note:	Not Reported
Level reading date:	1944-07-13	Feet below surface:	92.62
Feet to sea level:	Not Reported	Note:	The site was being pumped.
Level reading date:	1944-06-13	Feet below surface:	18.44
Feet to sea level:	Not Reported	Note:	Not Reported
Level reading date:	1944-05-12	Feet below surface:	16.24
Feet to sea level:	Not Reported	Note:	Not Reported
Level reading date:	1944-04-13	Feet below surface:	16.13
Feet to sea level:	Not Reported	Note:	Not Reported
Level reading date:	1944-03-14	Feet below surface:	87.46
Feet to sea level:	Not Reported	Note:	The site was being pumped.
Level reading date:	1944-02-15	Feet below surface:	88.13
Feet to sea level:	Not Reported	Note:	The site was being pumped.
Level reading date:	1944-01-13	Feet below surface:	16.05
Feet to sea level:	Not Reported	Note:	Not Reported
Level reading date:	1943-12-13	Feet below surface:	20.22
Feet to sea level:	Not Reported	Note:	Not Reported
Level reading date:	1943-11-09	Feet below surface:	23.32
Feet to sea level:	Not Reported	Note:	Not Reported
Level reading date:	1943-10-11	Feet below surface:	26.63
Feet to sea level:	Not Reported	Note:	Not Reported
Level reading date:	1943-09-13	Feet below surface:	27.28
Feet to sea level:	Not Reported	Note:	Not Reported
Level reading date:	1943-08-12	Feet below surface:	32.33
Feet to sea level:	Not Reported	Note:	Not Reported
Level reading date:	1943-07-13	Feet below surface:	28.8
Feet to sea level:	Not Reported	Note:	Not Reported

## GEOCHECK® - PHYSICAL SETTING SOURCE MAP FINDINGS

Level reading date:	1943-06-10	Feet below surface:	19.73
Feet to sea level:	Not Reported	Note:	Not Reported
Level reading date:	1943-05-18	Feet below surface:	17.75
Feet to sea level:	Not Reported	Note:	Not Reported
Level reading date:	1943-04-19	Feet below surface:	15.38
Feet to sea level:	Not Reported	Note:	Not Reported
Level reading date:	1943-03-16	Feet below surface:	24.55
Feet to sea level:	Not Reported	Note:	Not Reported
Level reading date:	1943-02-15	Feet below surface:	85.48
Feet to sea level:	Not Reported	Note:	The site was being pumped.
Level reading date:	1943-01-12	Feet below surface:	20.05
Feet to sea level:	Not Reported	Note:	Not Reported
Level reading date:	1942-12-21	Feet below surface:	21.61
Feet to sea level:	Not Reported	Note:	Not Reported
Level reading date:	1942-11-19	Feet below surface:	21.73
Feet to sea level:	Not Reported	Note:	Not Reported
Level reading date:	1942-10-22	Feet below surface:	24.83
Feet to sea level:	Not Reported	Note:	Not Reported
Level reading date:	1942-09-25	Feet below surface:	25.86
Feet to sea level:	Not Reported	Note:	Not Reported
Level reading date:	1942-08-20	Feet below surface:	28.47
Feet to sea level:	Not Reported	Note:	Not Reported
Level reading date:	1942-07-17	Feet below surface:	29.73
Feet to sea level:	Not Reported	Note:	Not Reported
Level reading date:	1942-06-16	Feet below surface:	21.53
Feet to sea level:	Not Reported	Note:	Not Reported
Level reading date:	1942-05-19	Feet below surface:	19.47
Feet to sea level:	Not Reported	Note:	Not Reported
Level reading date:	1942-03-17	Feet below surface:	89.27
Feet to sea level:	Not Reported	Note:	The site was being pumped.
Level reading date:	1942-02-17	Feet below surface:	89.65
Feet to sea level:	Not Reported	Note:	The site was being pumped.
Level reading date:	1942-01-09	Feet below surface:	12.07
Feet to sea level:	Not Reported	Note:	Not Reported
Level reading date:	1941-12-23	Feet below surface:	13.86
Feet to sea level:	Not Reported	Note:	Not Reported
Level reading date:	1941-11-28	Feet below surface:	17.41
Feet to sea level:	Not Reported	Note:	Not Reported

## GEOCHECK® - PHYSICAL SETTING SOURCE MAP FINDINGS

Map ID  
 Direction  
 Distance  
 Elevation

Database      EDR ID Number

<b>3</b>	Site ID:	083000754T		
<b>SSW</b>	Groundwater Flow:	SW	<b>AQUIFLOW</b>	<b>65322</b>
<b>1/4 - 1/2 Mile</b>	Shallow Water Depth:	Not Reported		
<b>Higher</b>	Deep Water Depth:	Not Reported		
	Average Water Depth:	20		
	Date:	04/14/1998		

<b>4</b>				
<b>WNW</b>			<b>CA WELLS</b>	<b>CADWR8000004948</b>
<b>1/4 - 1/2 Mile</b>				
<b>Higher</b>				
	State Well #:	05S10W35G001S	Station ID:	5302
	Well Name:	Not Reported	Well Use:	Unknown
	Well Type:	Unknown	Well Depth:	0
	Basin Name:	Coastal Plain Of Orange County		
	Well Completion Rpt #:	Not Reported		

<b>5</b>	Site ID:	083000572T		
<b>North</b>	Groundwater Flow:	WSW	<b>AQUIFLOW</b>	<b>67216</b>
<b>1/4 - 1/2 Mile</b>	Shallow Water Depth:	8.11		
<b>Lower</b>	Deep Water Depth:	15.37		
	Average Water Depth:	Not Reported		
	Date:	04/16/1999		

<b>A6</b>	Site ID:	083000981T		
<b>NNE</b>	Groundwater Flow:	Not Reported	<b>AQUIFLOW</b>	<b>65137</b>
<b>1/4 - 1/2 Mile</b>	Shallow Water Depth:	10.66		
<b>Higher</b>	Deep Water Depth:	12.99		
	Average Water Depth:	Not Reported		
	Date:	11/13/1998		

<b>7</b>				
<b>ESE</b>			<b>FED USGS</b>	<b>USGS40000136835</b>
<b>1/4 - 1/2 Mile</b>				
<b>Lower</b>				
	Organization ID:	USGS-CA		
	Organization Name:	USGS California Water Science Center		
	Monitor Location:	005S010W36L001S	Type:	Well
	Description:	Not Reported	HUC:	18070204
	Drainage Area:	Not Reported	Drainage Area Units:	Not Reported
	Contrib Drainage Area:	Not Reported	Contrib Drainage Area Unts:	Not Reported
	Aquifer:	California Coastal Basin aquifers		
	Formation Type:	Not Reported	Aquifer Type:	Not Reported
	Construction Date:	Not Reported	Well Depth:	Not Reported
	Well Depth Units:	Not Reported	Well Hole Depth:	Not Reported
	Well Hole Depth Units:	Not Reported		



# GEOCHECK® - PHYSICAL SETTING SOURCE MAP FINDINGS

Map ID  
 Direction  
 Distance  
 Elevation

Database      EDR ID Number

**A8**  
**North**  
**1/4 - 1/2 Mile**  
**Higher**

**FED USGS      USGS40000137011**

Organization ID:	USGS-CA		
Organization Name:	USGS California Water Science Center		
Monitor Location:	005S010W35A001S	Type:	Well
Description:	Not Reported	HUC:	18070204
Drainage Area:	Not Reported	Drainage Area Units:	Not Reported
Contrib Drainage Area:	Not Reported	Contrib Drainage Area Unts:	Not Reported
Aquifer:	California Coastal Basin aquifers		
Formation Type:	Not Reported	Aquifer Type:	Not Reported
Construction Date:	Not Reported	Well Depth:	Not Reported
Well Depth Units:	Not Reported	Well Hole Depth:	Not Reported
Well Hole Depth Units:	Not Reported		

**B9**  
**North**  
**1/2 - 1 Mile**  
**Higher**

**CA WELLS      CADWR8000005018**

State Well #:	05S10W26R002S	Station ID:	28605
Well Name:	Not Reported	Well Use:	Unknown
Well Type:	Unknown	Well Depth:	0
Basin Name:	Coastal Plain Of Orange County		
Well Completion Rpt #:	Not Reported		

**B10**  
**North**  
**1/2 - 1 Mile**  
**Higher**

**FED USGS      USGS40000137065**

Organization ID:	USGS-CA		
Organization Name:	USGS California Water Science Center		
Monitor Location:	005S010W26R002S	Type:	Well
Description:	Not Reported	HUC:	18070204
Drainage Area:	Not Reported	Drainage Area Units:	Not Reported
Contrib Drainage Area:	Not Reported	Contrib Drainage Area Unts:	Not Reported
Aquifer:	California Coastal Basin aquifers		
Formation Type:	Not Reported	Aquifer Type:	Not Reported
Construction Date:	19500901	Well Depth:	Not Reported
Well Depth Units:	Not Reported	Well Hole Depth:	120
Well Hole Depth Units:	ft		

Ground water levels,Number of Measurements:	62	Level reading date:	1986-03-03
Feet below surface:	Not Reported	Feet to sea level:	Not Reported
Note:	The well was destroyed (no water level is recorded).		

Level reading date:	1985-11-04	Feet below surface:	9.58
Feet to sea level:	Not Reported	Note:	Not Reported

Level reading date:	1985-08-07	Feet below surface:	8.88
Feet to sea level:	Not Reported	Note:	Not Reported

## GEOCHECK® - PHYSICAL SETTING SOURCE MAP FINDINGS

Level reading date:	1985-05-08	Feet below surface:	7.74
Feet to sea level:	Not Reported	Note:	Not Reported
Level reading date:	1985-02-14	Feet below surface:	7.44
Feet to sea level:	Not Reported	Note:	Not Reported
Level reading date:	1984-10-25	Feet below surface:	8.60
Feet to sea level:	Not Reported	Note:	Not Reported
Level reading date:	1984-08-14	Feet below surface:	8.36
Feet to sea level:	Not Reported	Note:	Not Reported
Level reading date:	1984-05-10	Feet below surface:	7.07
Feet to sea level:	Not Reported	Note:	Not Reported
Level reading date:	1984-02-15	Feet below surface:	6.43
Feet to sea level:	Not Reported	Note:	Not Reported
Level reading date:	1983-11-01	Feet below surface:	8.47
Feet to sea level:	Not Reported	Note:	Not Reported
Level reading date:	1983-08-10	Feet below surface:	8.93
Feet to sea level:	Not Reported	Note:	Not Reported
Level reading date:	1983-05-12	Feet below surface:	7.36
Feet to sea level:	Not Reported	Note:	Not Reported
Level reading date:	1983-02-09	Feet below surface:	8.19
Feet to sea level:	Not Reported	Note:	Not Reported
Level reading date:	1982-11-09	Feet below surface:	10.58
Feet to sea level:	Not Reported	Note:	Not Reported
Level reading date:	1982-08-04	Feet below surface:	10.49
Feet to sea level:	Not Reported	Note:	Not Reported
Level reading date:	1982-05-06	Feet below surface:	9.10
Feet to sea level:	Not Reported	Note:	Not Reported
Level reading date:	1982-01-29	Feet below surface:	8.53
Feet to sea level:	Not Reported	Note:	Not Reported
Level reading date:	1981-11-05	Feet below surface:	11.00
Feet to sea level:	Not Reported	Note:	Not Reported
Level reading date:	1981-07-30	Feet below surface:	10.71
Feet to sea level:	Not Reported	Note:	Not Reported
Level reading date:	1981-05-15	Feet below surface:	9.51
Feet to sea level:	Not Reported	Note:	Not Reported
Level reading date:	1981-02-09	Feet below surface:	10.70
Feet to sea level:	Not Reported	Note:	Not Reported
Level reading date:	1980-11-03	Feet below surface:	12.29
Feet to sea level:	Not Reported	Note:	Not Reported
Level reading date:	1980-08-27	Feet below surface:	11.79
Feet to sea level:	Not Reported	Note:	Not Reported
Level reading date:	1980-06-18	Feet below surface:	10.97
Feet to sea level:	Not Reported	Note:	Not Reported

## GEOCHECK® - PHYSICAL SETTING SOURCE MAP FINDINGS

Level reading date:	1980-02-12	Feet below surface:	13.73
Feet to sea level:	Not Reported	Note:	Not Reported
Level reading date:	1979-11-08	Feet below surface:	14.20
Feet to sea level:	Not Reported	Note:	Not Reported
Level reading date:	1979-08-06	Feet below surface:	14.90
Feet to sea level:	Not Reported	Note:	Not Reported
Level reading date:	1979-05-02	Feet below surface:	12.28
Feet to sea level:	Not Reported	Note:	Not Reported
Level reading date:	1979-02-05	Feet below surface:	12.18
Feet to sea level:	Not Reported	Note:	Not Reported
Level reading date:	1978-11-06	Feet below surface:	15.65
Feet to sea level:	Not Reported	Note:	Not Reported
Level reading date:	1978-09-26	Feet below surface:	15.80
Feet to sea level:	Not Reported	Note:	Not Reported
Level reading date:	1977-10-26	Feet below surface:	19.30
Feet to sea level:	Not Reported	Note:	Not Reported
Level reading date:	1977-03-07	Feet below surface:	20.10
Feet to sea level:	Not Reported	Note:	Not Reported
Level reading date:	1976-05-11	Feet below surface:	16.30
Feet to sea level:	Not Reported	Note:	Not Reported
Level reading date:	1976-01-12	Feet below surface:	13.30
Feet to sea level:	Not Reported	Note:	Not Reported
Level reading date:	1975-01-09	Feet below surface:	14.50
Feet to sea level:	Not Reported	Note:	Not Reported
Level reading date:	1974-10-23	Feet below surface:	15.90
Feet to sea level:	Not Reported	Note:	Not Reported
Level reading date:	1974-09-06	Feet below surface:	16.40
Feet to sea level:	Not Reported	Note:	Not Reported
Level reading date:	1974-05-06	Feet below surface:	13.00
Feet to sea level:	Not Reported	Note:	Not Reported
Level reading date:	1974-03-21	Feet below surface:	12.00
Feet to sea level:	Not Reported	Note:	Not Reported
Level reading date:	1973-11-05	Feet below surface:	14.50
Feet to sea level:	Not Reported	Note:	Not Reported
Level reading date:	1973-09-13	Feet below surface:	16.30
Feet to sea level:	Not Reported	Note:	Not Reported
Level reading date:	1973-07-10	Feet below surface:	14.70
Feet to sea level:	Not Reported	Note:	Not Reported
Level reading date:	1973-05-11	Feet below surface:	12.30
Feet to sea level:	Not Reported	Note:	Not Reported
Level reading date:	1973-03-13	Feet below surface:	8.00
Feet to sea level:	Not Reported	Note:	Not Reported

## GEOCHECK® - PHYSICAL SETTING SOURCE MAP FINDINGS

Level reading date:	1973-01-11	Feet below surface:	11.70
Feet to sea level:	Not Reported	Note:	Not Reported
Level reading date:	1972-11-06	Feet below surface:	14.40
Feet to sea level:	Not Reported	Note:	Not Reported
Level reading date:	1972-09-08	Feet below surface:	14.10
Feet to sea level:	Not Reported	Note:	Not Reported
Level reading date:	1972-07-12	Feet below surface:	14.40
Feet to sea level:	Not Reported	Note:	Not Reported
Level reading date:	1972-05-05	Feet below surface:	11.30
Feet to sea level:	Not Reported	Note:	Not Reported
Level reading date:	1972-03-03	Feet below surface:	9.80
Feet to sea level:	Not Reported	Note:	Not Reported
Level reading date:	1972-01-13	Feet below surface:	13.40
Feet to sea level:	Not Reported	Note:	Not Reported
Level reading date:	1971-11-08	Feet below surface:	12.20
Feet to sea level:	Not Reported	Note:	Not Reported
Level reading date:	1971-09-02	Feet below surface:	12.40
Feet to sea level:	Not Reported	Note:	Not Reported
Level reading date:	1971-07-16	Feet below surface:	13.00
Feet to sea level:	Not Reported	Note:	Not Reported
Level reading date:	1971-06-17	Feet below surface:	8.90
Feet to sea level:	Not Reported	Note:	Not Reported
Level reading date:	1971-05-06	Feet below surface:	8.00
Feet to sea level:	Not Reported	Note:	Not Reported
Level reading date:	1971-04-16	Feet below surface:	7.00
Feet to sea level:	Not Reported	Note:	Not Reported
Level reading date:	1971-03-08	Feet below surface:	7.10
Feet to sea level:	Not Reported	Note:	Not Reported
Level reading date:	1970-11-05	Feet below surface:	9.20
Feet to sea level:	Not Reported	Note:	Not Reported
Level reading date:	1970-10-08	Feet below surface:	8.50
Feet to sea level:	Not Reported	Note:	Not Reported
Level reading date:	1970-08-12	Feet below surface:	8.60
Feet to sea level:	Not Reported	Note:	Not Reported

**C11  
NNW  
1/2 - 1 Mile  
Higher**

**CA WELLS 6273**

Seq: 6273  
Frds no: 3010038034  
District: 08  
System no: 3010038  
Source nam: WELL 34 - INACTIVE

Prim sta c: 05S/10W-26Q02 S  
County: 30  
User id: TEE  
Water type: G  
Station ty: WELL/AMBNT/MUN/INTAKE

## GEOCHECK® - PHYSICAL SETTING SOURCE MAP FINDINGS

Latitude:	334216.0	Longitude:	1175323.0
Precision:	3	Status:	IU
Comment 1:	NE CORNER OF ALTON AVE & BEAR STREET		
Comment 2:	Not Reported	Comment 3:	Not Reported
Comment 4:	Not Reported	Comment 5:	Not Reported
Comment 6:	Not Reported	Comment 7:	Not Reported
System no:	3010038	System nam:	City Of Santa Ana
Hqname:	Not Reported	Address:	220 S. DAISY AVE., BLDG. A
City:	SANTA ANA	State:	CA
Zip:	92703	Zip ext:	Not Reported
Pop serv:	293700	Connection:	43613
Area serve:	CITY OF SANTA ANA		
Sample date:	21-FEB-18	Finding:	3.87
Chemical:	GROSS ALPHA	Report units:	PCI/L
Dir:	3.		
Sample date:	21-FEB-18	Finding:	1.74
Chemical:	GROSS ALPHA COUNTING ERROR	Report units:	PCI/L
Dir:	0.		
Sample date:	21-FEB-18	Finding:	5.6e-002
Chemical:	RADIUM 226	Report units:	PCI/L
Dir:	1.		
Sample date:	21-FEB-18	Finding:	0.121
Chemical:	RADIUM 226 COUNTING ERROR	Report units:	PCI/L
Dir:	0.		
Sample date:	21-FEB-18	Finding:	0.384
Chemical:	RADIUM 228 MDA95	Report units:	PCI/L
Dir:	0.		
Sample date:	21-FEB-18	Finding:	0.679
Chemical:	RADIUM 228 COUNTING ERROR	Report units:	PCI/L
Dir:	0.		
Sample date:	21-FEB-18	Finding:	1.12
Chemical:	URANIUM (PCI/L)	Report units:	PCI/L
Dir:	1.		
Sample date:	21-FEB-18	Finding:	0.948
Chemical:	URANIUM COUNTING ERROR	Report units:	PCI/L
Dir:	0.		
Sample date:	21-FEB-18	Finding:	1.28
Chemical:	GROSS ALPHA MDA95	Report units:	PCI/L
Dir:	0.		
Sample date:	21-FEB-18	Finding:	0.342
Chemical:	URANIUM MDA95	Report units:	PCI/L
Dir:	0.		
Sample date:	21-FEB-18	Finding:	0.304
Chemical:	RADIUM 226 MDA95	Report units:	PCI/L
Dir:	0.		
Sample date:	16-MAY-17	Finding:	0.44
Chemical:	NITRATE + NITRITE (AS N)	Report units:	MG/L
Dir:	0.4		

## GEOCHECK® - PHYSICAL SETTING SOURCE MAP FINDINGS

Sample date:	16-MAY-17	Finding:	0.44
Chemical:	NITRATE (AS N)	Report units:	MG/L
Dir:	0.4		
Sample date:	03-AUG-16	Finding:	334.
Chemical:	TOTAL DISSOLVED SOLIDS	Report units:	MG/L
Dir:	0.		
Sample date:	03-AUG-16	Finding:	0.41
Chemical:	NITRATE + NITRITE (AS N)	Report units:	MG/L
Dir:	0.4		
Sample date:	03-AUG-16	Finding:	545.
Chemical:	SPECIFIC CONDUCTANCE	Report units:	US
Dir:	0.		
Sample date:	03-AUG-16	Finding:	7.8
Chemical:	PH, LABORATORY	Report units:	Not Reported
Dir:	0.		
Sample date:	03-AUG-16	Finding:	174.
Chemical:	ALKALINITY (TOTAL) AS CaCO <sub>3</sub>	Report units:	MG/L
Dir:	0.		
Sample date:	03-AUG-16	Finding:	212.
Chemical:	BICARBONATE ALKALINITY	Report units:	MG/L
Dir:	0.		
Sample date:	03-AUG-16	Finding:	0.41
Chemical:	NITRATE (AS N)	Report units:	MG/L
Dir:	0.4		
Sample date:	03-AUG-16	Finding:	189.
Chemical:	HARDNESS (TOTAL) AS CaCO <sub>3</sub>	Report units:	MG/L
Dir:	0.		
Sample date:	03-AUG-16	Finding:	55.5
Chemical:	CALCIUM	Report units:	MG/L
Dir:	0.		
Sample date:	03-AUG-16	Finding:	12.3
Chemical:	MAGNESIUM	Report units:	MG/L
Dir:	0.		
Sample date:	03-AUG-16	Finding:	43.
Chemical:	SODIUM	Report units:	MG/L
Dir:	0.		
Sample date:	03-AUG-16	Finding:	1.7
Chemical:	POTASSIUM	Report units:	MG/L
Dir:	0.		
Sample date:	03-AUG-16	Finding:	20.4
Chemical:	CHLORIDE	Report units:	MG/L
Dir:	0.		
Sample date:	03-AUG-16	Finding:	83.2
Chemical:	SULFATE	Report units:	MG/L
Dir:	0.5		
Sample date:	03-AUG-16	Finding:	0.26
Chemical:	FLUORIDE (F) (NATURAL-SOURCE)	Report units:	MG/L

## GEOCHECK® - PHYSICAL SETTING SOURCE MAP FINDINGS

Dir:	0.1		
Sample date:	03-AUG-16	Finding:	2.
Chemical:	CHROMIUM, HEXAVALENT	Report units:	UG/L
Dir:	1.		
Sample date:	03-AUG-16	Finding:	5.7
Chemical:	VANADIUM	Report units:	UG/L
Dir:	3.		
Sample date:	24-MAY-16	Finding:	547.
Chemical:	SPECIFIC CONDUCTANCE	Report units:	US
Dir:	0.		
Sample date:	24-MAY-16	Finding:	7.8
Chemical:	PH, LABORATORY	Report units:	Not Reported
Dir:	0.		
Sample date:	24-MAY-16	Finding:	166.
Chemical:	ALKALINITY (TOTAL) AS CaCO3	Report units:	MG/L
Dir:	0.		
Sample date:	24-MAY-16	Finding:	166.
Chemical:	BICARBONATE ALKALINITY	Report units:	MG/L
Dir:	0.		
Sample date:	24-MAY-16	Finding:	0.41
Chemical:	NITRATE (AS N)	Report units:	MG/L
Dir:	0.4		
Sample date:	24-MAY-16	Finding:	191.
Chemical:	HARDNESS (TOTAL) AS CaCO3	Report units:	MG/L
Dir:	0.		
Sample date:	24-MAY-16	Finding:	55.6
Chemical:	CALCIUM	Report units:	MG/L
Dir:	0.		
Sample date:	24-MAY-16	Finding:	12.8
Chemical:	MAGNESIUM	Report units:	MG/L
Dir:	0.		
Sample date:	24-MAY-16	Finding:	43.6
Chemical:	SODIUM	Report units:	MG/L
Dir:	0.		
Sample date:	24-MAY-16	Finding:	1.9
Chemical:	POTASSIUM	Report units:	MG/L
Dir:	0.		
Sample date:	24-MAY-16	Finding:	20.4
Chemical:	CHLORIDE	Report units:	MG/L
Dir:	0.		
Sample date:	24-MAY-16	Finding:	81.7
Chemical:	SULFATE	Report units:	MG/L
Dir:	0.5		
Sample date:	24-MAY-16	Finding:	0.28
Chemical:	FLUORIDE (F) (NATURAL-SOURCE)	Report units:	MG/L
Dir:	0.1		

## GEOCHECK® - PHYSICAL SETTING SOURCE MAP FINDINGS

Sample date:	24-MAY-16	Finding:	4.9
Chemical:	VANADIUM	Report units:	UG/L
Dir:	3.		
Sample date:	24-MAY-16	Finding:	350.
Chemical:	TOTAL DISSOLVED SOLIDS	Report units:	MG/L
Dir:	0.		
Sample date:	24-MAY-16	Finding:	0.41
Chemical:	NITRATE + NITRITE (AS N)	Report units:	MG/L
Dir:	0.4		
Sample date:	20-MAY-14	Finding:	2.
Chemical:	CHROMIUM, HEXAVALENT	Report units:	UG/L
Dir:	1.		
Sample date:	18-FEB-14	Finding:	0.962
Chemical:	GROSS ALPHA COUNTING ERROR	Report units:	PCI/L
Dir:	0.		
Sample date:	18-FEB-14	Finding:	0.598
Chemical:	RADIUM 228 COUNTING ERROR	Report units:	PCI/L
Dir:	0.		
Sample date:	18-FEB-14	Finding:	1.62
Chemical:	URANIUM (PCI/L)	Report units:	PCI/L
Dir:	1.		
Sample date:	18-FEB-14	Finding:	0.875
Chemical:	URANIUM COUNTING ERROR	Report units:	PCI/L
Dir:	0.		
Sample date:	18-FEB-14	Finding:	0.3
Chemical:	URANIUM MDA95	Report units:	PCI/L
Dir:	0.		
Sample date:	18-FEB-14	Finding:	0.253
Chemical:	RADIUM 228 MDA95	Report units:	PCI/L
Dir:	0.		
Sample date:	18-FEB-14	Finding:	0.244
Chemical:	RA-226 FOR CWS OR TOTAL RA FOR NTNC BY 903.0	Dir:	0.
Report units:	PCI/L		
Sample date:	18-FEB-14	Finding:	0.276
Chemical:	RA-226 OR TOTAL RA BY 903.0 C.E.	Report units:	PCI/L
Dir:	0.		
Sample date:	18-FEB-14	Finding:	0.322
Chemical:	RADIUM, TOTAL, MDA95-NTNC ONLY, BY 903.0	Dir:	0.
Report units:	PCI/L		
Sample date:	18-FEB-14	Finding:	1.11
Chemical:	GROSS ALPHA MDA95	Report units:	PCI/L
Dir:	0.		
Sample date:	19-FEB-13	Finding:	6.
Chemical:	VANADIUM	Report units:	UG/L
Dir:	3.		
Sample date:	19-FEB-13	Finding:	356.
Chemical:	TOTAL DISSOLVED SOLIDS	Report units:	MG/L



## GEOCHECK® - PHYSICAL SETTING SOURCE MAP FINDINGS

Dir:	0.		
Sample date:	19-FEB-13	Finding:	556.
Chemical:	SPECIFIC CONDUCTANCE	Report units:	US
Dir:	0.		
Sample date:	19-FEB-13	Finding:	8.
Chemical:	PH, LABORATORY	Report units:	Not Reported
Dir:	0.		
Sample date:	19-FEB-13	Finding:	169.
Chemical:	ALKALINITY (TOTAL) AS CaCO <sub>3</sub>	Report units:	MG/L
Dir:	0.		
Sample date:	19-FEB-13	Finding:	206.
Chemical:	BICARBONATE ALKALINITY	Report units:	MG/L
Dir:	0.		
Sample date:	19-FEB-13	Finding:	0.27
Chemical:	FLUORIDE (F) (NATURAL-SOURCE)	Report units:	MG/L
Dir:	0.1		
Sample date:	19-FEB-13	Finding:	53.2
Chemical:	CALCIUM	Report units:	MG/L
Dir:	0.		
Sample date:	19-FEB-13	Finding:	12.2
Chemical:	MAGNESIUM	Report units:	MG/L
Dir:	0.		
Sample date:	19-FEB-13	Finding:	40.2
Chemical:	SODIUM	Report units:	MG/L
Dir:	0.		
Sample date:	19-FEB-13	Finding:	1.6
Chemical:	POTASSIUM	Report units:	MG/L
Dir:	0.		
Sample date:	19-FEB-13	Finding:	20.1
Chemical:	CHLORIDE	Report units:	MG/L
Dir:	0.		
Sample date:	19-FEB-13	Finding:	79.1
Chemical:	SULFATE	Report units:	MG/L
Dir:	0.5		
Sample date:	19-FEB-13	Finding:	183.
Chemical:	HARDNESS (TOTAL) AS CaCO <sub>3</sub>	Report units:	MG/L
Dir:	0.		
Sample date:	22-MAY-12	Finding:	1.9
Chemical:	CHROMIUM, HEXAVALENT	Report units:	UG/L
Dir:	1.		
Sample date:	16-FEB-12	Finding:	400.
Chemical:	NITRATE + NITRITE (AS N)	Report units:	MG/L
Dir:	0.4		

# GEOCHECK® - PHYSICAL SETTING SOURCE MAP FINDINGS

Map ID  
Direction  
Distance  
Elevation

Database      EDR ID Number

**C12**  
**NNW**  
**1/2 - 1 Mile**  
**Higher**

**FED USGS      USGS40000137077**

Organization ID:	USGS-CA		
Organization Name:	USGS California Water Science Center		
Monitor Location:	005S010W26Q003S	Type:	Well
Description:	NAWQA DATA ENTRY COM + VER 9-25-2000 SNHAMLIN		
HUC:	18070203	Drainage Area:	Not Reported
Drainage Area Units:	Not Reported	Contrib Drainage Area:	Not Reported
Contrib Drainage Area Units:	Not Reported	Aquifer:	California Coastal Basin aquifers
Formation Type:	Quaternary Alluvium	Aquifer Type:	Confined single aquifer
Construction Date:	19991119	Well Depth:	48.5
Well Depth Units:	ft	Well Hole Depth:	48.5
Well Hole Depth Units:	ft		

Ground water levels, Number of Measurements:	1	Level reading date:	2000-09-26
Feet below surface:	8.15	Feet to sea level:	Not Reported
Note:	Not Reported		

**13**  
**West**  
**1/2 - 1 Mile**  
**Higher**

**CA WELLS      CADWR8000004940**

State Well #:	05S10W35E001S	Station ID:	29013
Well Name:	Not Reported	Well Use:	Unknown
Well Type:	Unknown	Well Depth:	0
Basin Name:	Coastal Plain Of Orange County		
Well Completion Rpt #:	Not Reported		

**C14**  
**NNW**  
**1/2 - 1 Mile**  
**Lower**

**CA WELLS      CADWR8000005032**

State Well #:	05S10W26Q004S	Station ID:	25316
Well Name:	Not Reported	Well Use:	Unknown
Well Type:	Unknown	Well Depth:	0
Basin Name:	Coastal Plain Of Orange County		
Well Completion Rpt #:	Not Reported		

**15**  
**East**  
**1/2 - 1 Mile**  
**Higher**

Site ID:	083001241T	<b>AQUIFLOW</b>	<b>65039</b>
Groundwater Flow:	SSW, NNW, SW		
Shallow Water Depth:	8		
Deep Water Depth:	10		
Average Water Depth:	Not Reported		
Date:	02/03/1994		

# GEOCHECK® - PHYSICAL SETTING SOURCE MAP FINDINGS

Map ID  
Direction  
Distance  
Elevation

Database      EDR ID Number

**16**  
**East**  
**1/2 - 1 Mile**  
**Higher**

**FED USGS      USGS40000136878**

Organization ID:	USGS-CA		
Organization Name:	USGS California Water Science Center		
Monitor Location:	005S010W36G001S	Type:	Well
Description:	NAWQA DATA ENTRY COM.+ VER.		
HUC:	18070203	Drainage Area:	Not Reported
Drainage Area Units:	Not Reported	Contrib Drainage Area:	Not Reported
Contrib Drainage Area Units:	Not Reported	Aquifer:	California Coastal Basin aquifers
Formation Type:	Quaternary Alluvium	Aquifer Type:	Unconfined single aquifer
Construction Date:	19991106	Well Depth:	20
Well Depth Units:	ft	Well Hole Depth:	20
Well Hole Depth Units:	ft		

**17**  
**WSW**  
**1/2 - 1 Mile**  
**Higher**

**FED USGS      USGS40000136807**

Organization ID:	USGS-CA		
Organization Name:	USGS California Water Science Center		
Monitor Location:	005S010W35M001S	Type:	Well
Description:	NAWQA DATA ENTRY COM + VER 06/15/2000 SDIONNE		
HUC:	18070203	Drainage Area:	Not Reported
Drainage Area Units:	Not Reported	Contrib Drainage Area:	Not Reported
Contrib Drainage Area Units:	Not Reported	Aquifer:	California Coastal Basin aquifers
Formation Type:	Quaternary Alluvium	Aquifer Type:	Unconfined single aquifer
Construction Date:	19991118	Well Depth:	28.5
Well Depth Units:	ft	Well Hole Depth:	28.5
Well Hole Depth Units:	ft		

Ground water levels,Number of Measurements:	1	Level reading date:	2000-06-09
Feet below surface:	11.3	Feet to sea level:	Not Reported
Note:	Not Reported		

**D18**  
**South**  
**1/2 - 1 Mile**  
**Higher**

Site ID:	083000430T	<b>AQUIFLOW</b>	<b>68226</b>
Groundwater Flow:	SE		
Shallow Water Depth:	22.15		
Deep Water Depth:	25.6		
Average Water Depth:	Not Reported		
Date:	03/31/1999		

**D19**  
**South**  
**1/2 - 1 Mile**  
**Higher**

Site ID:	083000430T	<b>AQUIFLOW</b>	<b>68227</b>
Groundwater Flow:	SE		
Shallow Water Depth:	22.15		
Deep Water Depth:	25.6		
Average Water Depth:	Not Reported		
Date:	03/31/1999		

# GEOCHECK® - PHYSICAL SETTING SOURCE MAP FINDINGS

Map ID  
Direction  
Distance  
Elevation

Database      EDR ID Number

**E20**  
**WNW**  
**1/2 - 1 Mile**  
**Higher**

**CA WELLS      6293**

Seq:	6293	Prim sta c:	05S/10W-35F02 S
Frds no:	3010004002	County:	30
District:	08	User id:	TEE
System no:	3010004	Water type:	G
Source nam:	WAKEHAM - DESTROYED	Station ty:	WELL/AMBNT/MUN/INTAKE/SUPPLY
Latitude:	334200.0	Longitude:	1175400.0
Precision:	8	Status:	DS
Comment 1:	Not Reported	Comment 2:	Not Reported
Comment 3:	Not Reported	Comment 4:	Not Reported
Comment 5:	Not Reported	Comment 6:	Not Reported
Comment 7:	Not Reported		
System no:	3010004	System nam:	Mesa Consolidated Wd
Hqname:	Not Reported	Address:	P.O. Box 5008
City:	Costa Mesa	State:	CA
Zip:	92628	Zip ext:	Not Reported
Pop serv:	97000	Connection:	22370
Area serve:	COSTA MESA		

**E21**  
**WNW**  
**1/2 - 1 Mile**  
**Higher**

**CA WELLS      6288**

Seq:	6288	Prim sta c:	05S/10W-34H03 S
Frds no:	3010004001	County:	30
District:	08	User id:	TEE
System no:	3010004	Water type:	G
Source nam:	SEGERSTROM WELL 01 - DESTROYED	Station ty:	WELL/AMBNT/MUN/INTAKE
Latitude:	334200.0	Longitude:	1175400.0
Precision:	8	Status:	DS
Comment 1:	Not Reported	Comment 2:	Not Reported
Comment 3:	Not Reported	Comment 4:	Not Reported
Comment 5:	Not Reported	Comment 6:	Not Reported
Comment 7:	Not Reported		
System no:	3010004	System nam:	Mesa Consolidated Wd
Hqname:	Not Reported	Address:	P.O. Box 5008
City:	Costa Mesa	State:	CA
Zip:	92628	Zip ext:	Not Reported
Pop serv:	97000	Connection:	22370
Area serve:	COSTA MESA		

**E22**  
**WNW**  
**1/2 - 1 Mile**  
**Higher**

**CA WELLS      6289**

Seq:	6289	Prim sta c:	05S/10W-34H10 S
Frds no:	3010004012	County:	30
District:	08	User id:	TEE
System no:	3010004	Water type:	G
Source nam:	WELL 01B	Station ty:	WELL/AMBNT

## GEOCHECK® - PHYSICAL SETTING SOURCE MAP FINDINGS

Latitude:	334200.0	Longitude:	1175400.0
Precision:	3	Status:	AR
Comment 1:	LOCATED A 1150 SUNFLOWER BLVD - 500' E OF FAIRVIEW AVE ON SUNFLOWER BL		
Comment 2:	VD. NEXT TO WELL 01 WHICH IS DESTROYED.		
Comment 3:	Not Reported	Comment 4:	Not Reported
Comment 5:	Not Reported	Comment 6:	Not Reported
Comment 7:	Not Reported		
System no:	3010004	System nam:	Mesa Consolidated Wd
Hqname:	Not Reported	Address:	P.O. Box 5008
City:	Costa Mesa	State:	CA
Zip:	92628	Zip ext:	Not Reported
Pop serv:	97000	Connection:	22370
Area serve:	COSTA MESA		
Sample date:	09-MAY-16	Finding:	487.
Chemical:	SPECIFIC CONDUCTANCE	Report units:	US
Dir:	0.		
Sample date:	09-MAY-16	Finding:	7.9
Chemical:	PH, LABORATORY	Report units:	Not Reported
Dir:	0.		
Sample date:	09-MAY-16	Finding:	142.
Chemical:	ALKALINITY (TOTAL) AS CaCO3	Report units:	MG/L
Dir:	0.		
Sample date:	09-MAY-16	Finding:	173.
Chemical:	BICARBONATE ALKALINITY	Report units:	MG/L
Dir:	0.		
Sample date:	09-MAY-16	Finding:	133.
Chemical:	HARDNESS (TOTAL) AS CaCO3	Report units:	MG/L
Dir:	0.		
Sample date:	09-MAY-16	Finding:	40.
Chemical:	CALCIUM	Report units:	MG/L
Dir:	0.		
Sample date:	09-MAY-16	Finding:	8.1
Chemical:	MAGNESIUM	Report units:	MG/L
Dir:	0.		
Sample date:	09-MAY-16	Finding:	46.6
Chemical:	SODIUM	Report units:	MG/L
Dir:	0.		
Sample date:	09-MAY-16	Finding:	1.8
Chemical:	POTASSIUM	Report units:	MG/L
Dir:	0.		
Sample date:	09-MAY-16	Finding:	32.7
Chemical:	CHLORIDE	Report units:	MG/L
Dir:	0.		
Sample date:	09-MAY-16	Finding:	53.9
Chemical:	SULFATE	Report units:	MG/L
Dir:	0.5		
Sample date:	09-MAY-16	Finding:	0.3
Chemical:	FLUORIDE (F) (NATURAL-SOURCE)	Report units:	MG/L
Dir:	0.1		

## GEOCHECK® - PHYSICAL SETTING SOURCE MAP FINDINGS

Sample date:	09-MAY-16	Finding:	5.3
Chemical:	VANADIUM	Report units:	UG/L
Dir:	3.		
Sample date:	09-MAY-16	Finding:	308.
Chemical:	TOTAL DISSOLVED SOLIDS	Report units:	MG/L
Dir:	0.		
Sample date:	09-MAY-16	Finding:	0.11
Chemical:	BROMIDE	Report units:	MG/L
Dir:	0.		
Sample date:	05-MAY-14	Finding:	0.886
Chemical:	GROSS ALPHA COUNTING ERROR	Report units:	PCI/L
Dir:	0.		
Sample date:	05-MAY-14	Finding:	0.527
Chemical:	RADIUM 228 COUNTING ERROR	Report units:	PCI/L
Dir:	0.		
Sample date:	05-MAY-14	Finding:	0.655
Chemical:	URANIUM COUNTING ERROR	Report units:	PCI/L
Dir:	0.		
Sample date:	05-MAY-14	Finding:	0.418
Chemical:	RADIUM, TOTAL, MDA95-NTNC ONLY, BY 903.0	Dir:	0.
Report units:	PCI/L		
Sample date:	05-MAY-14	Finding:	0.3
Chemical:	URANIUM MDA95	Report units:	PCI/L
Dir:	0.		
Sample date:	05-MAY-14	Finding:	0.253
Chemical:	RADIUM 228 MDA95	Report units:	PCI/L
Dir:	0.		
Sample date:	05-MAY-14	Finding:	0.222
Chemical:	RA-226 FOR CWS OR TOTAL RA FOR NTNC BY 903.0	Dir:	0.
Report units:	PCI/L		
Sample date:	05-MAY-14	Finding:	0.186
Chemical:	RA-226 OR TOTAL RA BY 903.0 C.E.	Report units:	PCI/L
Dir:	0.		
Sample date:	05-MAY-14	Finding:	1.11
Chemical:	GROSS ALPHA MDA95	Report units:	PCI/L
Dir:	0.		
Sample date:	20-MAY-13	Finding:	491.
Chemical:	SPECIFIC CONDUCTANCE	Report units:	US
Dir:	0.		
Sample date:	20-MAY-13	Finding:	8.
Chemical:	PH, LABORATORY	Report units:	Not Reported
Dir:	0.		
Sample date:	20-MAY-13	Finding:	142.
Chemical:	ALKALINITY (TOTAL) AS CaCO3	Report units:	MG/L
Dir:	0.		
Sample date:	20-MAY-13	Finding:	173.
Chemical:	BICARBONATE ALKALINITY	Report units:	MG/L

## GEOCHECK® - PHYSICAL SETTING SOURCE MAP FINDINGS

Dir:	0.		
Sample date:	20-MAY-13	Finding:	131.
Chemical:	HARDNESS (TOTAL) AS CaCO <sub>3</sub>	Report units:	MG/L
Dir:	0.		
Sample date:	20-MAY-13	Finding:	39.5
Chemical:	CALCIUM	Report units:	MG/L
Dir:	0.		
Sample date:	20-MAY-13	Finding:	288.
Chemical:	TOTAL DISSOLVED SOLIDS	Report units:	MG/L
Dir:	0.		
Sample date:	20-MAY-13	Finding:	46.7
Chemical:	SODIUM	Report units:	MG/L
Dir:	0.		
Sample date:	20-MAY-13	Finding:	1.8
Chemical:	POTASSIUM	Report units:	MG/L
Dir:	0.		
Sample date:	20-MAY-13	Finding:	30.2
Chemical:	CHLORIDE	Report units:	MG/L
Dir:	0.		
Sample date:	20-MAY-13	Finding:	53.3
Chemical:	SULFATE	Report units:	MG/L
Dir:	0.5		
Sample date:	20-MAY-13	Finding:	0.32
Chemical:	FLUORIDE (F) (NATURAL-SOURCE)	Report units:	MG/L
Dir:	0.1		
Sample date:	20-MAY-13	Finding:	6.7
Chemical:	VANADIUM	Report units:	UG/L
Dir:	3.		
Sample date:	20-MAY-13	Finding:	7.9
Chemical:	MAGNESIUM	Report units:	MG/L
Dir:	0.		
Sample date:	21-MAY-12	Finding:	480.
Chemical:	SPECIFIC CONDUCTANCE	Report units:	US
Dir:	0.		
Sample date:	21-MAY-12	Finding:	8.
Chemical:	PH, LABORATORY	Report units:	Not Reported
Dir:	0.		
Sample date:	21-MAY-12	Finding:	142.
Chemical:	ALKALINITY (TOTAL) AS CaCO <sub>3</sub>	Report units:	MG/L
Dir:	0.		
Sample date:	21-MAY-12	Finding:	142.
Chemical:	BICARBONATE ALKALINITY	Report units:	MG/L
Dir:	0.		
Sample date:	21-MAY-12	Finding:	140.
Chemical:	HARDNESS (TOTAL) AS CaCO <sub>3</sub>	Report units:	MG/L
Dir:	0.		

## GEOCHECK® - PHYSICAL SETTING SOURCE MAP FINDINGS

Sample date:	21-MAY-12	Finding:	274.
Chemical:	TOTAL DISSOLVED SOLIDS	Report units:	MG/L
Dir:	0.		
Sample date:	21-MAY-12	Finding:	8.2
Chemical:	MAGNESIUM	Report units:	MG/L
Dir:	0.		
Sample date:	21-MAY-12	Finding:	50.4
Chemical:	SODIUM	Report units:	MG/L
Dir:	0.		
Sample date:	21-MAY-12	Finding:	2.
Chemical:	POTASSIUM	Report units:	MG/L
Dir:	0.		
Sample date:	21-MAY-12	Finding:	31.2
Chemical:	CHLORIDE	Report units:	MG/L
Dir:	0.		
Sample date:	21-MAY-12	Finding:	55.1
Chemical:	SULFATE	Report units:	MG/L
Dir:	0.5		
Sample date:	21-MAY-12	Finding:	42.5
Chemical:	CALCIUM	Report units:	MG/L
Dir:	0.		

**E23  
WNW  
1/2 - 1 Mile  
Higher**

**CA WELLS 6292**

Seq:	6292	Prim sta c:	05S/10W-35E01 S
Frds no:	3010004003	County:	30
District:	08	User id:	TEE
System no:	3010004	Water type:	G
Source nam:	WAKEHAM WELL 02 - INACTIVE	Station ty:	WELL/AMBNT/MUN/INTAKE
Latitude:	334200.0	Longitude:	1175400.0
Precision:	5	Status:	IR
Comment 1:	Not Reported	Comment 2:	Not Reported
Comment 3:	Not Reported	Comment 4:	Not Reported
Comment 5:	Not Reported	Comment 6:	Not Reported
Comment 7:	Not Reported		
System no:	3010004	System nam:	Mesa Consolidated Wd
Hqname:	Not Reported	Address:	P.O. Box 5008
City:	Costa Mesa	State:	CA
Zip:	92628	Zip ext:	Not Reported
Pop serv:	97000	Connection:	22370
Area serve:	COSTA MESA		

**F24  
North  
1/2 - 1 Mile  
Higher**

Site ID: 083001989T  
 Groundwater Flow: NW  
 Shallow Water Depth: 4.01  
 Deep Water Depth: 8.95  
 Average Water Depth: Not Reported  
 Date: 07/20/1992

**AQUIFLOW 69364**



## GEOCHECK® - PHYSICAL SETTING SOURCE MAP FINDINGS

Map ID  
Direction  
Distance  
Elevation

Database      EDR ID Number

**25**  
**NNW**  
**1/2 - 1 Mile**  
**Higher**

**CA WELLS      CADWR8000005053**

State Well #:	05S10W26K004S	Station ID:	37819
Well Name:	Not Reported	Well Use:	Unknown
Well Type:	Unknown	Well Depth:	0
Basin Name:	Coastal Plain Of Orange County		
Well Completion Rpt #:	Not Reported		

**26**  
**South**  
**1/2 - 1 Mile**  
**Higher**

**CA WELLS      7058**

Seq:	7058	Prim sta c:	06S/10W-02H03 S
Frds no:	3000572001	County:	30
District:	08	User id:	TEE
System no:	3000572	Water type:	G
Source nam:	WELL 01 PAULARINO ST WELL - DESTROYED		
Station ty:	WELL/AMBNT/MUN/INTAKE	Latitude:	334057.0
Longitude:	1175313.0	Precision:	3
Status:	DS	Comment 1:	722 BAKER STREET COSTA MESA
Comment 2:	Not Reported	Comment 3:	Not Reported
Comment 4:	Not Reported	Comment 5:	Not Reported
Comment 6:	Not Reported	Comment 7:	Not Reported
System no:	3000572	System nam:	Paularino Water Association
Hqname:	Not Reported	Address:	Not Reported
City:	Not Reported	State:	Not Reported
Zip:	Not Reported	Zip ext:	Not Reported
Pop serv:	0	Connection:	0
Area serve:	Not Reported		

**27**  
**South**  
**1/2 - 1 Mile**  
**Higher**

**AQUIFLOW      65353**

Site ID:	083001510T
Groundwater Flow:	Not Reported
Shallow Water Depth:	Not Reported
Deep Water Depth:	Not Reported
Average Water Depth:	23.5
Date:	10/15/1992

**28**  
**NNW**  
**1/2 - 1 Mile**  
**Lower**

**CA WELLS      6271**

Seq:	6271	Prim sta c:	05S/10W-26L01 S
Frds no:	3010092003	County:	30
District:	08	User id:	TEE
System no:	3010092	Water type:	G
Source nam:	WELL 01	Station ty:	WELL/AMBNT/MUN/INTAKE
Latitude:	334227.3	Longitude:	1175335.7
Precision:	5	Status:	AU
Comment 1:	297' E/O DOUGLAS	Comment 2:	Not Reported
Comment 3:	Not Reported	Comment 4:	Not Reported

## GEOCHECK® - PHYSICAL SETTING SOURCE MAP FINDINGS

Comment 5:	Not Reported	Comment 6:	Not Reported
Comment 7:	Not Reported		
System no:	3010092	System nam:	Irvine Ranch Water District
Hqname:	Not Reported	Address:	P.O. BOX 57000
City:	IRVINE	State:	CA
Zip:	92716	Zip ext:	Not Reported
Pop serv:	135000	Connection:	50321
Area serve:	IRVINE		
Sample date:	20-FEB-18	Finding:	289.
Chemical:	TOTAL DISSOLVED SOLIDS	Report units:	MG/L
Dir:	0.		
Sample date:	20-FEB-18	Finding:	2.2
Chemical:	TOTAL TRIHALOMETHANES	Report units:	UG/L
Dir:	0.		
Sample date:	20-FEB-18	Finding:	470.
Chemical:	SPECIFIC CONDUCTANCE	Report units:	US
Dir:	0.		
Sample date:	20-FEB-18	Finding:	8.
Chemical:	PH, LABORATORY	Report units:	Not Reported
Dir:	0.		
Sample date:	20-FEB-18	Finding:	160.
Chemical:	ALKALINITY (TOTAL) AS CaCO3	Report units:	MG/L
Dir:	0.		
Sample date:	20-FEB-18	Finding:	196.
Chemical:	BICARBONATE ALKALINITY	Report units:	MG/L
Dir:	0.		
Sample date:	20-FEB-18	Finding:	153.
Chemical:	HARDNESS (TOTAL) AS CaCO3	Report units:	MG/L
Dir:	0.		
Sample date:	20-FEB-18	Finding:	45.2
Chemical:	CALCIUM	Report units:	MG/L
Dir:	0.		
Sample date:	20-FEB-18	Finding:	9.9
Chemical:	MAGNESIUM	Report units:	MG/L
Dir:	0.		
Sample date:	20-FEB-18	Finding:	42.
Chemical:	SODIUM	Report units:	MG/L
Dir:	0.		
Sample date:	20-FEB-18	Finding:	1.7
Chemical:	POTASSIUM	Report units:	MG/L
Dir:	0.		
Sample date:	20-FEB-18	Finding:	17.4
Chemical:	CHLORIDE	Report units:	MG/L
Dir:	0.		
Sample date:	20-FEB-18	Finding:	55.2
Chemical:	SULFATE	Report units:	MG/L
Dir:	0.5		

## GEOCHECK® - PHYSICAL SETTING SOURCE MAP FINDINGS

Sample date:	20-FEB-18	Finding:	0.27
Chemical:	FLUORIDE (F) (NATURAL-SOURCE)	Report units:	MG/L
Dir:	0.1		
Sample date:	20-FEB-18	Finding:	4.4
Chemical:	VANADIUM	Report units:	UG/L
Dir:	3.		
Sample date:	20-FEB-18	Finding:	1.3
Chemical:	CHLOROFORM (THM)	Report units:	UG/L
Dir:	1.		
Sample date:	11-JUL-17	Finding:	6.
Chemical:	COLOR	Report units:	UNITS
Dir:	0.		
Sample date:	27-JUN-17	Finding:	12.
Chemical:	COLOR	Report units:	UNITS
Dir:	0.		
Sample date:	21-SEP-16	Finding:	12.
Chemical:	COLOR	Report units:	UNITS
Dir:	0.		
Sample date:	14-SEP-16	Finding:	12.
Chemical:	COLOR	Report units:	UNITS
Dir:	0.		
Sample date:	24-AUG-16	Finding:	12.
Chemical:	COLOR	Report units:	UNITS
Dir:	0.		
Sample date:	10-AUG-16	Finding:	12.
Chemical:	COLOR	Report units:	UNITS
Dir:	0.		
Sample date:	26-JUL-16	Finding:	15.
Chemical:	COLOR	Report units:	UNITS
Dir:	0.		
Sample date:	20-JUL-16	Finding:	10.
Chemical:	COLOR	Report units:	UNITS
Dir:	0.		
Sample date:	13-JUL-16	Finding:	8.
Chemical:	COLOR	Report units:	UNITS
Dir:	0.		
Sample date:	07-JUL-16	Finding:	6.
Chemical:	COLOR	Report units:	UNITS
Dir:	0.		
Sample date:	23-FEB-16	Finding:	0.25
Chemical:	TOTAL TRIHALOMETHANES	Report units:	UG/L
Dir:	0.		
Sample date:	28-DEC-15	Finding:	1.2
Chemical:	TOTAL TRIHALOMETHANES	Report units:	UG/L
Dir:	0.		
Sample date:	28-DEC-15	Finding:	1.3
Chemical:	TOTAL TRIHALOMETHANES	Report units:	UG/L

## GEOCHECK® - PHYSICAL SETTING SOURCE MAP FINDINGS

Dir:	0.		
Sample date:	11-MAR-15	Finding:	1.6
Chemical:	CHLOROFORM (THM)	Report units:	UG/L
Dir:	1.		
Sample date:	11-MAR-15	Finding:	2.2
Chemical:	TOTAL TRIHALOMETHANES	Report units:	UG/L
Dir:	0.		
Sample date:	11-MAR-15	Finding:	2.4
Chemical:	TOTAL TRIHALOMETHANES	Report units:	UG/L
Dir:	0.		
Sample date:	11-MAR-15	Finding:	1.7
Chemical:	CHLOROFORM (THM)	Report units:	UG/L
Dir:	1.		
Sample date:	27-JAN-15	Finding:	1.7
Chemical:	TOTAL TRIHALOMETHANES	Report units:	UG/L
Dir:	0.		
Sample date:	27-JAN-15	Finding:	1.7
Chemical:	CHLOROFORM (THM)	Report units:	UG/L
Dir:	1.		
Sample date:	27-JAN-15	Finding:	4.2
Chemical:	VANADIUM	Report units:	UG/L
Dir:	3.		
Sample date:	27-JAN-15	Finding:	0.31
Chemical:	FLUORIDE (F) (NATURAL-SOURCE)	Report units:	MG/L
Dir:	0.1		
Sample date:	27-JAN-15	Finding:	55.8
Chemical:	SULFATE	Report units:	MG/L
Dir:	0.5		
Sample date:	27-JAN-15	Finding:	16.8
Chemical:	CHLORIDE	Report units:	MG/L
Dir:	0.		
Sample date:	27-JAN-15	Finding:	1.5
Chemical:	POTASSIUM	Report units:	MG/L
Dir:	0.		
Sample date:	27-JAN-15	Finding:	44.8
Chemical:	SODIUM	Report units:	MG/L
Dir:	0.		
Sample date:	27-JAN-15	Finding:	8.3
Chemical:	MAGNESIUM	Report units:	MG/L
Dir:	0.		
Sample date:	27-JAN-15	Finding:	39.
Chemical:	CALCIUM	Report units:	MG/L
Dir:	0.		
Sample date:	27-JAN-15	Finding:	131.
Chemical:	HARDNESS (TOTAL) AS CaCO <sub>3</sub>	Report units:	MG/L
Dir:	0.		

## GEOCHECK® - PHYSICAL SETTING SOURCE MAP FINDINGS

Sample date:	27-JAN-15	Finding:	186.
Chemical:	BICARBONATE ALKALINITY	Report units:	MG/L
Dir:	0.		
Sample date:	27-JAN-15	Finding:	153.
Chemical:	ALKALINITY (TOTAL) AS CaCO3	Report units:	MG/L
Dir:	0.		
Sample date:	27-JAN-15	Finding:	468.
Chemical:	SPECIFIC CONDUCTANCE	Report units:	US
Dir:	0.		
Sample date:	27-JAN-15	Finding:	8.1
Chemical:	PH, LABORATORY	Report units:	Not Reported
Dir:	0.		
Sample date:	27-JAN-15	Finding:	296.
Chemical:	TOTAL DISSOLVED SOLIDS	Report units:	MG/L
Dir:	0.		
Sample date:	18-MAR-14	Finding:	1.07
Chemical:	GROSS ALPHA COUNTING ERROR	Report units:	PCI/L
Dir:	0.		
Sample date:	18-MAR-14	Finding:	0.599
Chemical:	RADIUM 228 COUNTING ERROR	Report units:	PCI/L
Dir:	0.		
Sample date:	18-MAR-14	Finding:	9.7e-002
Chemical:	URANIUM (PCI/L)	Report units:	PCI/L
Dir:	1.		
Sample date:	18-MAR-14	Finding:	0.418
Chemical:	RADIUM, TOTAL, MDA95-NTNC ONLY, BY 903.0	Report units:	PCI/L
Dir:	0.		
Sample date:	18-MAR-14	Finding:	1.11
Chemical:	GROSS ALPHA MDA95	Report units:	PCI/L
Dir:	0.		
Sample date:	18-MAR-14	Finding:	0.3
Chemical:	URANIUM MDA95	Report units:	PCI/L
Dir:	0.		
Sample date:	18-MAR-14	Finding:	0.2
Chemical:	RADIUM 228 MDA95	Report units:	PCI/L
Dir:	0.		
Sample date:	18-MAR-14	Finding:	0.119
Chemical:	RA-226 FOR CWS OR TOTAL RA FOR NTNC BY 903.0	Report units:	PCI/L
Dir:	0.		
Sample date:	18-MAR-14	Finding:	0.173
Chemical:	RA-226 OR TOTAL RA BY 903.0 C.E.	Report units:	PCI/L
Dir:	0.		
Sample date:	18-MAR-14	Finding:	0.33
Chemical:	URANIUM COUNTING ERROR	Report units:	PCI/L
Dir:	0.		
Sample date:	03-SEP-13	Finding:	427.
Chemical:	SPECIFIC CONDUCTANCE	Report units:	US

## GEOCHECK® - PHYSICAL SETTING SOURCE MAP FINDINGS

Dir:	0.		
Sample date:	03-SEP-13	Finding:	3.1
Chemical:	VANADIUM	Report units:	UG/L
Dir:	3.		
Sample date:	03-SEP-13	Finding:	2.5
Chemical:	ARSENIC	Report units:	UG/L
Dir:	2.		
Sample date:	03-MAY-12	Finding:	7.
Chemical:	COLOR	Report units:	UNITS
Dir:	0.		
Sample date:	06-FEB-12	Finding:	4.5
Chemical:	VANADIUM	Report units:	UG/L
Dir:	3.		
Sample date:	06-FEB-12	Finding:	7.
Chemical:	COLOR	Report units:	UNITS
Dir:	0.		
Sample date:	06-FEB-12	Finding:	372.
Chemical:	SPECIFIC CONDUCTANCE	Report units:	US
Dir:	0.		
Sample date:	06-FEB-12	Finding:	8.3
Chemical:	PH, LABORATORY	Report units:	Not Reported
Dir:	0.		
Sample date:	06-FEB-12	Finding:	136.
Chemical:	ALKALINITY (TOTAL) AS CaCO <sub>3</sub>	Report units:	MG/L
Dir:	0.		
Sample date:	06-FEB-12	Finding:	166.
Chemical:	BICARBONATE ALKALINITY	Report units:	MG/L
Dir:	0.		
Sample date:	06-FEB-12	Finding:	0.56
Chemical:	TOTAL ORGANIC CARBON (TOC)	Report units:	MG/L
Dir:	0.3		
Sample date:	06-FEB-12	Finding:	67.4
Chemical:	HARDNESS (TOTAL) AS CaCO <sub>3</sub>	Report units:	MG/L
Dir:	0.		
Sample date:	06-FEB-12	Finding:	21.2
Chemical:	CALCIUM	Report units:	MG/L
Dir:	0.		
Sample date:	06-FEB-12	Finding:	3.5
Chemical:	MAGNESIUM	Report units:	MG/L
Dir:	0.		
Sample date:	06-FEB-12	Finding:	60.3
Chemical:	SODIUM	Report units:	MG/L
Dir:	0.		
Sample date:	06-FEB-12	Finding:	1.2
Chemical:	POTASSIUM	Report units:	MG/L
Dir:	0.		

## GEOCHECK® - PHYSICAL SETTING SOURCE MAP FINDINGS

Sample date:	06-FEB-12	Finding:	13.9
Chemical:	CHLORIDE	Report units:	MG/L
Dir:	0.		
Sample date:	06-FEB-12	Finding:	37.8
Chemical:	SULFATE	Report units:	MG/L
Dir:	0.5		
Sample date:	06-FEB-12	Finding:	0.38
Chemical:	FLUORIDE (F) (NATURAL-SOURCE)	Report units:	MG/L
Dir:	0.1		
Sample date:	06-FEB-12	Finding:	2.9
Chemical:	ARSENIC	Report units:	UG/L
Dir:	2.		
Sample date:	06-FEB-12	Finding:	242.
Chemical:	TOTAL DISSOLVED SOLIDS	Report units:	MG/L
Dir:	0.		

<b>F29</b> <b>North</b> <b>1/2 - 1 Mile</b> <b>Higher</b>	Site ID:	083003281T		
	Groundwater Flow:	Not Reported	<b>AQUIFLOW</b>	<b>51992</b>
	Shallow Water Depth:	Not Reported		
	Deep Water Depth:	Not Reported		
	Average Water Depth:	9		
	Date:	11/16/1998		

<b>F30</b> <b>North</b> <b>1/2 - 1 Mile</b> <b>Higher</b>	Site ID:	083001753T		
	Groundwater Flow:	Varies,SE-SW	<b>AQUIFLOW</b>	<b>38992</b>
	Shallow Water Depth:	5		
	Deep Water Depth:	10		
	Average Water Depth:	Not Reported		
	Date:	03/15/1991		

<b>31</b> <b>NW</b> <b>1/2 - 1 Mile</b> <b>Higher</b>	Site ID:	083000761T		
	Groundwater Flow:	Not Reported	<b>AQUIFLOW</b>	<b>34298</b>
	Shallow Water Depth:	5		
	Deep Water Depth:	11		
	Average Water Depth:	Not Reported		
	Date:	12/02/1996		

<b>G32</b> <b>South</b> <b>1/2 - 1 Mile</b> <b>Higher</b>			<b>FED USGS</b>	<b>USGS40000136687</b>
--	--	--	-----------------	------------------------

Organization ID:	USGS-CA		
Organization Name:	USGS California Water Science Center		
Monitor Location:	006S010W01E002S	Type:	Well
Description:	Not Reported	HUC:	18070204
Drainage Area:	Not Reported	Drainage Area Units:	Not Reported
Contrib Drainage Area:	Not Reported	Contrib Drainage Area Unts:	Not Reported
Aquifer:	California Coastal Basin aquifers		
Formation Type:	Not Reported	Aquifer Type:	Not Reported
Construction Date:	Not Reported	Well Depth:	Not Reported
Well Depth Units:	Not Reported	Well Hole Depth:	Not Reported
Well Hole Depth Units:	Not Reported		

## GEOCHECK® - PHYSICAL SETTING SOURCE MAP FINDINGS

Map ID  
Direction  
Distance  
Elevation

Database      EDR ID Number

**33**  
**West**  
**1/2 - 1 Mile**  
**Higher**

**CA WELLS      CADWR8000004949**

State Well #:	05S10W34D001S	Station ID:	5165
Well Name:	Not Reported	Well Use:	Unknown
Well Type:	Unknown	Well Depth:	0
Basin Name:	Coastal Plain Of Orange County		
Well Completion Rpt #:	Not Reported		

**G34**  
**SSE**  
**1/2 - 1 Mile**  
**Higher**

**CA WELLS      CADWR8000004858**

State Well #:	06S10W01E002S	Station ID:	7309
Well Name:	Not Reported	Well Use:	Unknown
Well Type:	Unknown	Well Depth:	0
Basin Name:	Coastal Plain Of Orange County		
Well Completion Rpt #:	Not Reported		

**35**  
**NNW**  
**1/2 - 1 Mile**  
**Higher**

**FED USGS      USGS40000137147**

Organization ID:	USGS-CA		
Organization Name:	USGS California Water Science Center		
Monitor Location:	005S010W26L001S	Type:	Well
Description:	NAWQA DATA ENTRY VER.+COM. 09/09/1999 HAMLIN		
HUC:	18070203	Drainage Area:	Not Reported
Drainage Area Units:	Not Reported	Contrib Drainage Area:	Not Reported
Contrib Drainage Area Unts:	Not Reported	Aquifer:	California Coastal Basin aquifers
Formation Type:	Alluvium	Aquifer Type:	Confined single aquifer
Construction Date:	19790929	Well Depth:	1460
Well Depth Units:	ft	Well Hole Depth:	2020
Well Hole Depth Units:	ft		

Ground water levels,Number of Measurements:	1	Level reading date:	1999-03-24
Feet below surface:	61	Feet to sea level:	Not Reported
Note:	Not Reported		

**1G**  
**North**  
**1/2 - 1 Mile**  
**Lower**

**AQUIFLOW      38992**

Site ID:	083001753T
Groundwater Flow:	Varies,SE-SW
Shallow Water Depth:	5
Deep Water Depth:	10
Average Water Depth:	Not Reported
Date:	03/15/1991



## GEOCHECK® - PHYSICAL SETTING SOURCE MAP FINDINGS

Map ID Direction Distance Elevation			Database	EDR ID Number
<b>2G</b> <b>North</b> <b>1/2 - 1 Mile</b> <b>Lower</b>	Site ID: Groundwater Flow: Shallow Water Depth: Deep Water Depth: Average Water Depth: Date:	083003281T Not Reported Not Reported Not Reported 9 11/16/1998	<b>AQUIFLOW</b>	<b>51992</b>
<b>3G</b> <b>North</b> <b>1/2 - 1 Mile</b> <b>Lower</b>	Site ID: Groundwater Flow: Shallow Water Depth: Deep Water Depth: Average Water Depth: Date:	083001989T NW 4.01 8.95 Not Reported 07/20/1992	<b>AQUIFLOW</b>	<b>69364</b>
<b>4G</b> <b>NW</b> <b>1/2 - 1 Mile</b> <b>Lower</b>	Site ID: Groundwater Flow: Shallow Water Depth: Deep Water Depth: Average Water Depth: Date:	083000761T Not Reported 5 11 Not Reported 12/02/1996	<b>AQUIFLOW</b>	<b>34298</b>
<b>5G</b> <b>NNE</b> <b>1/4 - 1/2 Mile</b> <b>Lower</b>	Site ID: Groundwater Flow: Shallow Water Depth: Deep Water Depth: Average Water Depth: Date:	083000981T Not Reported 10.66 12.99 Not Reported 11/13/1998	<b>AQUIFLOW</b>	<b>65137</b>
<b>6G</b> <b>North</b> <b>1/4 - 1/2 Mile</b> <b>Lower</b>	Site ID: Groundwater Flow: Shallow Water Depth: Deep Water Depth: Average Water Depth: Date:	083000572T WSW 8.11 15.37 Not Reported 04/16/1999	<b>AQUIFLOW</b>	<b>67216</b>
<b>7G</b> <b>NE</b> <b>1/8 - 1/4 Mile</b> <b>Lower</b>	Site ID: Groundwater Flow: Shallow Water Depth: Deep Water Depth: Average Water Depth: Date:	083001181T W Not Reported Not Reported 11.12 01/31/1999	<b>AQUIFLOW</b>	<b>37893</b>
<b>8G</b> <b>East</b> <b>1/2 - 1 Mile</b> <b>Lower</b>	Site ID: Groundwater Flow: Shallow Water Depth: Deep Water Depth: Average Water Depth: Date:	083001241T SSW, NNW, SW 8 10 Not Reported 02/03/1994	<b>AQUIFLOW</b>	<b>65039</b>

## GEOCHECK® - PHYSICAL SETTING SOURCE MAP FINDINGS

Map ID  
Direction  
Distance  
Elevation

Database      EDR ID Number

<b>9G</b> <b>SSW</b> <b>1/4 - 1/2 Mile</b> <b>Lower</b>	Site ID:	083000754T	<b>AQUIFLOW</b>	<b>65322</b>
	Groundwater Flow:	SW		
	Shallow Water Depth:	Not Reported		
	Deep Water Depth:	Not Reported		
	Average Water Depth:	20		
Date:	04/14/1998			
<hr/>				
<b>10G</b> <b>South</b> <b>1/2 - 1 Mile</b> <b>Lower</b>	Site ID:	083000430T	<b>AQUIFLOW</b>	<b>68226</b>
	Groundwater Flow:	SE		
	Shallow Water Depth:	22.15		
	Deep Water Depth:	25.6		
	Average Water Depth:	Not Reported		
Date:	03/31/1999			
<hr/>				
<b>11G</b> <b>South</b> <b>1/2 - 1 Mile</b> <b>Lower</b>	Site ID:	083000430T	<b>AQUIFLOW</b>	<b>68227</b>
	Groundwater Flow:	SE		
	Shallow Water Depth:	22.15		
	Deep Water Depth:	25.6		
	Average Water Depth:	Not Reported		
Date:	03/31/1999			
<hr/>				
<b>12G</b> <b>South</b> <b>1/2 - 1 Mile</b> <b>Lower</b>	Site ID:	083001510T	<b>AQUIFLOW</b>	<b>65353</b>
	Groundwater Flow:	Not Reported		
	Shallow Water Depth:	Not Reported		
	Deep Water Depth:	Not Reported		
	Average Water Depth:	23.5		
Date:	10/15/1992			

## GEOCHECK® - PHYSICAL SETTING SOURCE MAP FINDINGS

Map ID  
 Direction  
 Distance

Database      EDR ID Number

---

**1**  
**NW**  
 1/2 - 1 Mile

**OIL\_GAS      CAOG13000006185**

API #:	0405901173	Well #:	1
Well Status:	Plugged	Well Type:	DH
Operator Name:	Chevron U.S.A. Inc.	Lease Name:	Plavan
Field Name:	Any Field	Area Name:	Any Area
GIS Source:	hud	Confidential Well:	N
Directionally Drilled:	N	SPUD Date:	Not Reported

---

**2**  
**SSW**  
 1/2 - 1 Mile

**OIL\_GAS      CAOG13000006330**

API #:	0405920355	Well #:	1
Well Status:	Plugged	Well Type:	DH
Operator Name:	Occidental Petroleum Corporation	Field Name:	Any Field
Lease Name:	Wallace C.H.	GIS Source:	hud
Area Name:	Any Area	Directionally Drilled:	N
Confidential Well:	N		
SPUD Date:	Not Reported		

# GEOCHECK® - PHYSICAL SETTING SOURCE MAP FINDINGS RADON

## AREA RADON INFORMATION

State Database: CA Radon

### Radon Test Results

Zipcode	Num Tests	> 4 pCi/L
92704	14	2

Federal EPA Radon Zone for ORANGE County: 3

- Note: Zone 1 indoor average level > 4 pCi/L.  
 : Zone 2 indoor average level >= 2 pCi/L and <= 4 pCi/L.  
 : Zone 3 indoor average level < 2 pCi/L.

---

### Federal Area Radon Information for ORANGE COUNTY, CA

Number of sites tested: 30

Area	Average Activity	% <4 pCi/L	% 4-20 pCi/L	% >20 pCi/L
Living Area - 1st Floor	0.763 pCi/L	100%	0%	0%
Living Area - 2nd Floor	Not Reported	Not Reported	Not Reported	Not Reported
Basement	Not Reported	Not Reported	Not Reported	Not Reported

# PHYSICAL SETTING SOURCE RECORDS SEARCHED

## TOPOGRAPHIC INFORMATION

### USGS 7.5' Digital Elevation Model (DEM)

Source: United States Geologic Survey

EDR acquired the USGS 7.5' Digital Elevation Model in 2002 and updated it in 2006. The 7.5 minute DEM corresponds to the USGS 1:24,000- and 1:25,000-scale topographic quadrangle maps. The DEM provides elevation data with consistent elevation units and projection.

### Current USGS 7.5 Minute Topographic Map

Source: U.S. Geological Survey

## HYDROLOGIC INFORMATION

Flood Zone Data: This data was obtained from the Federal Emergency Management Agency (FEMA). It depicts 100-year and 500-year flood zones as defined by FEMA. It includes the National Flood Hazard Layer (NFHL) which incorporates Flood Insurance Rate Map (FIRM) data and Q3 data from FEMA in areas not covered by NFHL.

Source: FEMA

Telephone: 877-336-2627

Date of Government Version: 2003, 2015

NWI: National Wetlands Inventory. This data, available in select counties across the country, was obtained by EDR in 2002, 2005 and 2010 from the U.S. Fish and Wildlife Service.

### State Wetlands Data: Wetland Inventory

Source: Department of Fish and Wildlife

Telephone: 916-445-0411

## HYDROGEOLOGIC INFORMATION

### AQUIFLOW<sup>R</sup> Information System

Source: EDR proprietary database of groundwater flow information

EDR has developed the AQUIFLOW Information System (AIS) to provide data on the general direction of groundwater flow at specific points. EDR has reviewed reports submitted to regulatory authorities at select sites and has extracted the date of the report, hydrogeologically determined groundwater flow direction and depth to water table information.

## GEOLOGIC INFORMATION

### Geologic Age and Rock Stratigraphic Unit

Source: P.G. Schruben, R.E. Arndt and W.J. Bawiec, Geology of the Conterminous U.S. at 1:2,500,000 Scale - A digital representation of the 1974 P.B. King and H.M. Beikman Map, USGS Digital Data Series DDS - 11 (1994).

### STATSGO: State Soil Geographic Database

Source: Department of Agriculture, Natural Resources Conservation Service (NRCS)

The U.S. Department of Agriculture's (USDA) Natural Resources Conservation Service (NRCS) leads the national Conservation Soil Survey (NCSS) and is responsible for collecting, storing, maintaining and distributing soil survey information for privately owned lands in the United States. A soil map in a soil survey is a representation of soil patterns in a landscape. Soil maps for STATSGO are compiled by generalizing more detailed (SSURGO) soil survey maps.

### SSURGO: Soil Survey Geographic Database

Source: Department of Agriculture, Natural Resources Conservation Service (NRCS)

Telephone: 800-672-5559

SSURGO is the most detailed level of mapping done by the Natural Resources Conservation Service, mapping scales generally range from 1:12,000 to 1:63,360. Field mapping methods using national standards are used to construct the soil maps in the Soil Survey Geographic (SSURGO) database. SSURGO digitizing duplicates the original soil survey maps. This level of mapping is designed for use by landowners, townships and county natural resource planning and management.

# PHYSICAL SETTING SOURCE RECORDS SEARCHED

## LOCAL / REGIONAL WATER AGENCY RECORDS

### FEDERAL WATER WELLS

#### PWS: Public Water Systems

Source: EPA/Office of Drinking Water

Telephone: 202-564-3750

Public Water System data from the Federal Reporting Data System. A PWS is any water system which provides water to at least 25 people for at least 60 days annually. PWSs provide water from wells, rivers and other sources.

#### PWS ENF: Public Water Systems Violation and Enforcement Data

Source: EPA/Office of Drinking Water

Telephone: 202-564-3750

Violation and Enforcement data for Public Water Systems from the Safe Drinking Water Information System (SDWIS) after August 1995. Prior to August 1995, the data came from the Federal Reporting Data System (FRDS).

#### USGS Water Wells: USGS National Water Inventory System (NWIS)

This database contains descriptive information on sites where the USGS collects or has collected data on surface water and/or groundwater. The groundwater data includes information on wells, springs, and other sources of groundwater.

### STATE RECORDS

#### Water Well Database

Source: Department of Water Resources

Telephone: 916-651-9648

#### California Drinking Water Quality Database

Source: Department of Public Health

Telephone: 916-324-2319

The database includes all drinking water compliance and special studies monitoring for the state of California since 1984. It consists of over 3,200,000 individual analyses along with well and water system information.

## OTHER STATE DATABASE INFORMATION

#### California Oil and Gas Well Locations

Source: Department of Conservation

Telephone: 916-323-1779

Oil and Gas well locations in the state.

#### California Earthquake Fault Lines

Source: California Division of Mines and Geology

The fault lines displayed on EDR's Topographic map are digitized quaternary fault lines prepared in 1975 by the United State Geological Survey. Additional information (also from 1975) regarding activity at specific fault lines comes from California's Preliminary Fault Activity Map prepared by the California Division of Mines and Geology.

### RADON

#### State Database: CA Radon

Source: Department of Public Health

Telephone: 916-210-8558

Radon Database for California

#### Area Radon Information

Source: USGS

Telephone: 703-356-4020

The National Radon Database has been developed by the U.S. Environmental Protection Agency (USEPA) and is a compilation of the EPA/State Residential Radon Survey and the National Residential Radon Survey. The study covers the years 1986 - 1992. Where necessary data has been supplemented by information collected at private sources such as universities and research institutions.

## PHYSICAL SETTING SOURCE RECORDS SEARCHED

### EPA Radon Zones

Source: EPA

Telephone: 703-356-4020

Sections 307 & 309 of IRAA directed EPA to list and identify areas of U.S. with the potential for elevated indoor radon levels.

### OTHER

Airport Landing Facilities: Private and public use landing facilities

Source: Federal Aviation Administration, 800-457-6656

Epicenters: World earthquake epicenters, Richter 5 or greater

Source: Department of Commerce, National Oceanic and Atmospheric Administration

California Earthquake Fault Lines: The fault lines displayed on EDR's Topographic map are digitized quaternary fault lines, prepared in 1975 by the United State Geological Survey. Additional information (also from 1975) regarding activity at specific fault lines comes from California's Preliminary Fault Activity Map prepared by the California Division of Mines and Geology.

### STREET AND ADDRESS INFORMATION

© 2015 TomTom North America, Inc. All rights reserved. This material is proprietary and the subject of copyright protection and other intellectual property rights owned by or licensed to Tele Atlas North America, Inc. The use of this material is subject to the terms of a license agreement. You will be held liable for any unauthorized copying or disclosure of this material.



## **APPENDIX B**

**TICOR TITLE COMPANY OF CALIFORNIA**

**Preliminary Title Report**



## Issuing Policies of Chicago Title Insurance Company

ORDER NO.: **00606073-988-DN1**Escrow/Customer Phone: **(714) 289-3300**Related California Urban Residential  
18201 Von Karman Avenue, Suite 900  
Irvine, CA 92612  
ATTN: Steven S. Oh  
Email: steven.oh@related.com  
Reference No.: South BristolTitle Officer: **David Noble**  
Title Officer Phone: **(714) 289-3379**  
Title Officer Fax: **(949) 809-0676**  
Title Officer Email: **David.Noble@ticortitle.com**PROPERTY: **3600, 3606, 3732, 3701, 3719, 3810, 3814, 3820 and 3900 South Bristol Street, Santa Ana, CA 92704****AMENDED PRELIMINARY REPORT**

*In response to the application for a policy of title insurance referenced herein, **Ticor Title Company of California** hereby reports that it is prepared to issue, or cause to be issued, as of the date hereof, a policy or policies of title insurance describing the land and the estate or interest therein hereinafter set forth, insuring against loss which may be sustained by reason of any defect, lien or encumbrance not shown or referred to as an exception herein or not excluded from coverage pursuant to the printed Schedules, Conditions and Stipulations or Conditions of said policy forms.*

*The printed Exceptions and Exclusions from the coverage and Limitations on Covered Risks of said policy or policies are set forth in Attachment One. The policy to be issued may contain an arbitration clause. When the Amount of Insurance is less than that set forth in the arbitration clause, all arbitrable matters shall be arbitrated at the option of either the Company or the Insured as the exclusive remedy of the parties. Limitations on Covered Risks applicable to the CLTA and ALTA Homeowner's Policies of Title Insurance which establish a Deductible Amount and a Maximum Dollar Limit of Liability for certain coverages are also set forth in Attachment One. Copies of the policy forms should be read. They are available from the office which issued this report.*


*This report (and any supplements or amendments hereto) is issued solely for the purpose of facilitating the issuance of a policy of title insurance and no liability is assumed hereby. If it is desired that liability be assumed prior to the issuance of a policy of title insurance, a Binder or Commitment should be requested.*

*The policy(s) of title insurance to be issued hereunder will be policy(s) of Chicago Title Insurance Company, a Florida Corporation.*

***Please read the exceptions shown or referred to herein and the exceptions and exclusions set forth in Attachment One of this report carefully. The exceptions and exclusions are meant to provide you with notice of matters which are not covered under the terms of the title insurance policy and should be carefully considered.***

***It is important to note that this preliminary report is not a written representation as to the condition of title and may not list all liens, defects and encumbrances affecting title to the land.***

Countersigned:

By:   
Authorized SignatureBy: 

ATTEST

President



Secretary

**AMENDED PRELIMINARY REPORT**

---

**EFFECTIVE DATE:** February 5, 2020 at 7:30 a.m., Amended: February 12, 2020, Amendment No. 3

**ORDER NO.:** 00606073-988-DN1

The form of policy or policies of title insurance contemplated by this report is:

**CLTA Standard Coverage Policy**

1. THE ESTATE OR INTEREST IN THE LAND HEREINAFTER DESCRIBED OR REFERRED TO COVERED BY THIS REPORT IS:

**A Fee as to Parcel(s) 1 and 3, Easement(s) more fully described below as to Parcel(s) 2**

2. TITLE TO SAID ESTATE OR INTEREST AT THE DATE HEREOF IS [VESTED IN](#):

**GREENVILLE RANCH, LLC, a California limited liability company, successor by conversion of, and who acquire title as, GREENVILLE RANCH PARTNERSHIP, a California general partnership, as to an undivided 47.4048% interest;**

**MCG BRISTOL WEST, LLC, a California limited liability company, as to an undivided 17.5317% interest; and**

**BSG WEST BRISTOL, LLC, a California limited liability company, as to an undivided 35.0635% interest**

3. THE LAND REFERRED TO IN THIS REPORT IS DESCRIBED AS FOLLOWS:

**See Exhibit A attached hereto and made a part hereof.**

## EXHIBIT "A"

### LEGAL DESCRIPTION

THE LAND REFERRED TO HEREIN BELOW IS SITUATED IN THE COUNTY OF ORANGE, STATE OF CALIFORNIA, AND IS DESCRIBED AS FOLLOWS:

PARCEL 1:

PARCELS 1 AND 2, IN THE CITY OF SANTA ANA, COUNTY OF ORANGE, STATE OF CALIFORNIA, AS SHOWN ON A MAP FILED IN [BOOK 40, PAGES 5 AND 6 OF PARCEL MAPS](#), IN THE OFFICE OF THE COUNTY RECORDER OF SAID COUNTY, CALIFORNIA.

EXCEPTING FROM SAID PARCEL 2 THAT PORTION THEREOF CONVEYED TO THE CITY OF SANTA ANA BY DEED RECORDED MAY 17, 1972 IN [BOOK 10130, PAGE 417, OF OFFICIAL RECORDS](#), DESCRIBED AS FOLLOWS:

BEGINNING AT THE WESTERLY TERMINUS OF THAT CERTAIN COURSE IN THE NORTHERLY BOUNDARY OF PARCEL 2 OF SAID MAP THAT READS NORTH 89° 03' 58" WEST 74.47 FEET; THENCE CONTINUING ALONG SAID NORTHERLY BOUNDARY NORTH 86° 12' 27" WEST 75.11 FEET TO A POINT ON A NON-TANGENT CURVE CONCAVE SOUTHEASTERLY HAVING A RADIUS OF 30.00 FEET, A RADIAL AT SAID POINT BEARS NORTH 39° 01' 25" WEST; THENCE CONTINUING ALONG SAID NORTHERLY BOUNDARY SOUTHWESTERLY 5.30 FEET ALONG THE ARC OF SAID CURVE THROUGH A CENTRAL ANGLE OF 10° 07' 33" TO A POINT ON A LINE PARALLEL WITH AND 59.00 FEET SOUTHERLY FROM THE CENTERLINE OF MAC ARTHUR BOULEVARD AS SHOWN ON SAID MAP, A RADIAL AT SAID POINT BEARS NORTH 49° 08' 58" WEST; THENCE LEAVING SAID CURVE ALONG SAID PARALLEL LINE SOUTH 89° 03' 58" EAST A DISTANCE OF 78.76 FEET TO THE POINT OF BEGINNING.

ALSO EXCEPT THAT PORTION OF SAID PARCEL 2 CONDEMNED BY THE CITY OF SANTA ANA BY FINAL ORDER OF CONDEMNATION, RECORDED AUGUST 6, 2004 AS [INSTRUMENT NO. 2004000714840, OF OFFICIAL RECORDS](#), DESCRIBED AS FOLLOWS:

BEGINNING AT THE INTERSECTION OF THE EASTERLY PROLONGATION OF A LINE PARALLEL WITH AND DISTANT 11.00 FEET SOUTHERLY OF THAT CERTAIN COURSE IN THE NORTHERLY LINE OF SAID PARCEL 2, SHOWN ON SAID MAP FILED IN [BOOK 40, PAGES 5 AND 6 OF PARCEL MAPS](#), AS HAVING A BEARING AND LENGTH OF SOUTH 89° 03' 58" EAST, 74.47 FEET, WITH THE SOUTHWESTERLY LINE OF THAT PORTION DESCRIBED IN DEED TO THE ORANGE COUNTY FLOOD CONTROL DISTRICT, (OCFCD) RECORDED DECEMBER 15, 1960 IN [BOOK 5550, PAGE 123 OF OFFICIAL RECORDS](#) OF ORANGE COUNTY: THENCE CONTINUING ALONG SAID SOUTHWESTERLY LINE SOUTH 40° 29' 12" EAST, 21.96 FEET; THENCE SOUTH 49° 38' 41" WEST, 1.01 FEET TO THE BEGINNING OF A TANGENT CURVE CONCAVE NORTHERLY AND HAVING A RADIUS OF 4.00 FEET; THENCE WESTERLY AND NORTHWESTERLY ALONG SAID CURVE THROUGH A CENTRAL ANGLE OF 89° 52' 07" A DISTANCE OF 6.27 FEET TO A POINT ON A LINE 5.00 FEET SOUTHWESTERLY OF AND PARALLEL WITH SAID SOUTHWESTERLY LINE OF THE OCFCD RIGHT-OF-WAY; THENCE ALONG SAID LAST MENTIONED PARALLEL LINE NORTH 40° 29' 12" WEST, 15.70 FEET TO A POINT ON A LINE 16.00 FEET SOUTHERLY OF AND PARALLEL WITH SAID NORTHERLY LINE OF SAID PARCEL; THENCE ALONG SAID LAST MENTIONED PARALLEL LINE NORTH 89° 30' 58" WEST, 70.70 FEET; THENCE SOUTH 49° 38' 41" WEST, 14.98 FEET TO A POINT ON A NON TANGENT CURVE CONCAVE NORTHERLY AND HAVING A RADIUS OF 125.00 FEET, A RADIAL TO SAID POINT BEARS SOUTH 3° 21' 44" WEST, THENCE WESTERLY ALONG SAID LAST MENTIONED CURVE THROUGH A CENTRAL ANGLE OF 14° 49' 32" A DISTANCE OF 32.34 FEET TO A POINT ON A TANGENT REVERSE CURVE CONCAVE SOUTHERLY AND HAVING A RADIUS OF 75.00 FEET, A RADIAL TO SAID POINT BEARS NORTH 18° 11' 16" EAST; THENCE WESTERLY ALONG SAID REVERSE CURVE THROUGH A CENTRAL ANGLE OF 21° 01' 24" A DISTANCE OF 27.52 FEET TO A POINT, A RADIAL TO SAID LAST MENTIONED POINT BEARS NORTH 2° 50' 08" WEST; THENCE NORTH 56° 17' 21" WEST 13.19 FEET TO A POINT ON A NON TANGENT CURVE CONCAVE SOUTHEASTERLY AND HAVING A RADIUS OF 20.00 FEET, A RADIAL TO SAID LAST MENTIONED POINT BEARS NORTH 52° 16'

**EXHIBIT A  
(Continued)**

48" WEST, THENCE NORTHEASTERLY AND EASTERLY ALONG SAID LAST MENTIONED CURVE THROUGH A CENTRAL ANGLE OF 53° 12' 50" A DISTANCE OF 18.58 FEET TO A POINT ON A TANGENT CURVE CONCAVE SOUTHERLY AND HAVING A RADIUS OF 90.00 FEET, A RADIAL TO SAID LAST MENTIONED POINT BEARS SOUTH 0° 56' 02" WEST, THENCE EASTERLY ALONG SAID LAST MENTIONED TANGENT CURVE THROUGH A CENTRAL ANGLE OF 17° 15' 14" A DISTANCE OF 27.10 FEET TO A POINT ON A TANGENT REVERSE CURVE CONCAVE NORTHERLY AND HAVING A RADIUS OF 110.00 FEET, A RADIAL FROM SAID POINT BEARS NORTH 18° 11' 16" EAST, THENCE EASTERLY ALONG SAID LAST MENTIONED REVERSE CURVE THROUGH A CENTRAL ANGLE OF 17° 15' 14" A DISTANCE OF 33.13 FEET TO ITS POINT OF TANGENCY WITH SAID LINE 11.00 FEET SOUTHERLY OF AND PARALLEL WITH SAID NORTHERLY LINE OF SAID PARCEL; THENCE SOUTH 89° 03' 58" EAST, 78.92 FEET ALONG SAID LAST MENTIONED PARALLEL LINE TO THE POINT OF BEGINNING.

PARCEL 2:

A NON-EXCLUSIVE EASEMENT FOR INGRESS, EGRESS AND SURFACE USE, TOGETHER WITH THE RIGHT TO PAVE OVER THE LAND DESCRIBED AS FOLLOWS:

THAT PORTION OF THE LAND ALLOTTED TO JAMES MC FADDEN IN THE FINAL DECREE OF PARTITION OF THE RANCHO SANTIAGO DE SANTA ANA, WHICH WAS ENTERED SEPTEMBER 12, 1868 IN BOOK "B", PAGE 410 OF JUDGMENTS OF THE DISTRICT COURT OF THE 17TH JUDICIAL DISTRICT IN AND FOR LOS ANGELES COUNTY, CALIFORNIA, DESCRIBED IN THE DEED TO THE ORANGE COUNTY FLOOD CONTROL DISTRICT, RECORDED DECEMBER 15, 1960 IN [BOOK 5550, PAGE 123 OF OFFICIAL RECORDS](#), RECORDS OF ORANGE COUNTY, CALIFORNIA.

EXCEPTING THEREFROM THAT PORTION THEREOF LYING EASTERLY OF A LINE THAT IS PARALLEL WITH AND WESTERLY 60.00 FEET FROM THE CENTERLINE OF BRISTOL STREET, AS SAID CENTERLINE IS DESCRIBED IN THE DEED TO THE COUNTY OF ORANGE, RECORDED MARCH 19, 1952 IN [BOOK 2303, PAGE 213 OF SAID OFFICIAL RECORDS](#).

ALSO EXCEPTING THEREFROM THAT PORTION THEREOF LYING NORTHERLY OF A LINE THAT IS PARALLEL WITH AND SOUTHERLY 7.00 FEET FROM THE SOUTH LINE OF THE LAND DESCRIBED IN "PARCEL 1" IN THE DEED TO THE CITY OF SANTA ANA, RECORDED FEBRUARY 26, 1971 IN [BOOK 9556, PAGE 410 OF SAID OFFICIAL RECORDS](#).

PARCEL 3:

PARCELS 1, 2, 3 AND 4 IN THE CITY OF SANTA ANA, COUNTY OF ORANGE, STATE OF CALIFORNIA, AS SHOWN ON A MAP FILED IN [BOOK 79, PAGES 19 AND 20 OF PARCEL MAPS](#), IN THE OFFICE OF THE COUNTY RECORDER OF SAID COUNTY.

APN(s): [412-131-12](#), [412-131-13](#), [412-131-14](#), [412-131-16](#), [412-131-17](#), [412-131-22](#), [412-131-24](#), [412-131-25](#)  
AND [412-131-26](#)

## EXCEPTIONS

**AT THE DATE HEREOF, ITEMS TO BE CONSIDERED AND EXCEPTIONS TO COVERAGE IN ADDITION TO THE PRINTED EXCEPTIONS AND EXCLUSIONS IN SAID POLICY FORM WOULD BE AS FOLLOWS:**

### EXCEPTIONS (Continued)

- A. Property taxes, which are a lien not yet due and payable, including any assessments collected with taxes to be levied for the fiscal year 2020-2021.
- B. Property taxes, including any personal property taxes and any assessments collected with taxes, are as follows:

Tax Identification No.: 412-131-16  
Fiscal Year: 2019-2020  
1st Installment: \$13,238.50, Delinquent  
Penalty: \$1,323.85  
2nd Installment: \$13,238.50, Open (Delinquent after April 10)  
Penalty and Cost: \$1,346.85  
Code Area: 11-004

Property taxes, including any personal property taxes and any assessments collected with taxes, are as follows:

Tax Identification No.: 412-131-17  
Fiscal Year: 2019-2020  
1st Installment: \$232,204.51, Delinquent  
Penalty: \$23,220.45  
2nd Installment: \$232,204.51, Open (Delinquent after April 10)  
Penalty and Cost: \$23,243.45  
Code Area: 11-004

Property taxes, including any personal property taxes and any assessments collected with taxes, are as follows:

Tax Identification No.: 412-131-12  
Fiscal Year: 2019-2020  
1st Installment: \$4,036.61, Paid  
2nd Installment: \$4,036.61, Open (Delinquent after April 10)  
Penalty and Cost: \$426.66  
Code Area: 11-004

Property taxes, including any personal property taxes and any assessments collected with taxes, are as follows:

Tax Identification No.: 412-131-13  
Fiscal Year: 2019-2020  
1st Installment: \$29,995.85, Paid  
2nd Installment: \$29,995.85, Open (Delinquent after April 10)  
Penalty and Cost: \$3,022.58  
Code Area: 11-004

Property taxes, including any personal property taxes and any assessments collected with taxes, are as follows:

Tax Identification No.: 412-131-14  
Fiscal Year: 2019-2020  
1st Installment: \$17,252.48, Paid  
2nd Installment: \$17,252.48, Open (Delinquent after April 10)  
Penalty and Cost: \$1,748.24

**EXCEPTIONS  
(Continued)**

Code Area: 11-004

Property taxes, including any personal property taxes and any assessments collected with taxes, are as follows:

Tax Identification No.: 412-131-22  
Fiscal Year: 2019-2020  
1st Installment: \$131,529.58, Paid  
2nd Installment: \$313,529.58, Open (Delinquent after April 10)  
Penalty and Cost: \$31,375.95  
Code Area: 11-004

Property taxes, including any personal property taxes and any assessments collected with taxes, are as follows:

Tax Identification No.: 412-131-24  
Fiscal Year: 2019-2020  
1st Installment: \$13,249.61, Paid  
2nd Installment: \$13,249.61, Open (Delinquent after April 10)  
Penalty and Cost: \$1,347.96  
Code Area: 11-004

Property taxes, including any personal property taxes and any assessments collected with taxes, are as follows:

Tax Identification No.: 412-131-25  
Fiscal Year: 2019-2020  
1st Installment: \$16,439.68, Paid  
2nd Installment: \$16,439.68, Open (Delinquent after April 10)  
Penalty and Cost: \$1,666.96  
Code Area: 11-004

Property taxes, including any personal property taxes and any assessments collected with taxes, are as follows:

Tax Identification No.: 412-131-26  
Fiscal Year: 2019-2020  
1st Installment: \$26,011.93, Paid  
2nd Installment: \$26,011.93, Open (Delinquent after April 10)  
Penalty and Cost: \$2,624.19  
Code Area: 11-004

C. The lien of supplemental or escaped assessments of property taxes, if any, made pursuant to the provisions of Chapter 3.5 (commencing with Section 75) or Part 2, Chapter 3, Articles 3 and 4, respectively, of the Revenue and Taxation Code of the State of California as a result of the transfer of title to the vestee named in Schedule A or as a result of changes in ownership or new construction occurring prior to Date of Policy.

1. Water rights, claims or title to water, whether or not disclosed by the public records.

## EXCEPTIONS (Continued)

2. An unrecorded lease with certain terms, covenants, conditions and provisions set forth therein as disclosed by the document

Entitled: Short Form of Ground Lease  
Lessor: First Western Bank and Trust Company  
Lessee: Winmar Company, Inc., a California corporation  
Recording Date: June 18, 1971  
Recording No: [17690, Book 9684, Page 59, Official Records](#)

The present ownership of the leasehold created by said lease and other matters affecting the interest of the lessee are not shown herein.

3. Easement(s) for the purpose(s) shown below and rights incidental thereto, as granted in a document:

Granted to: The City of Santa Ana, a Municipal Corporation  
Purpose: Utilities  
Recording Date: December 13, 1971  
Recording No: [Book 9922, Page 406 of Official Records](#)  
Affects: As described therein

4. The ownership of said Land does not include rights of access to or from the street, highway, or freeway abutting said Land, such rights having been relinquished by the document,

Recording Date: October 06, 1971  
Recording No: [Book 9833, Page 863 of Official Records](#)  
Affects: As described therein

and Recording Date: January 11, 1972  
and Recording No: [Book 9960, Page 617 of Official Records](#)

5. An unrecorded sublease with certain terms, covenants, conditions and provisions set forth therein as disclosed by the document

Entitled: Short Form Lease  
Sublessor: Winmar Company, Inc., A California Corporation  
Sublessee: J. C. Penney, Inc., A Delaware Corporation  
Recording Date: March 29, 1972  
Recording No: [Book 10056, Page 830 of Official Records](#)

The present ownership of the leasehold created by said lease and other matters affecting the interest of the lessee are not shown herein.

6. Matters contained in that certain document

Entitled: Reciprocal Easement Agreement  
Dated: September 30, 1971  
Executed by: Winmar Company, Inc., A California Corporation, J. C. Penney Properties, Inc., A Delaware Corporation, and First Western Bank and Trust Company  
Recording Date: March 29, 1972  
Recording No: [Book 10056, Page 904 of Official Records](#)

Reference is hereby made to said document for full particulars.



## EXCEPTIONS (Continued)

An agreement to modify the terms and provisions of the said document, as therein provided

Recording Date: October 24, 1983  
Recording No: [83-467794 of Official Records](#)

7. Easement(s) for the purpose(s) shown below and rights incidental thereto, as granted in a document:

Granted to: Southern California Edison Company  
Purpose: Public utilities  
Recording Date: April 06, 1972  
Recording No: [Book 10069, Page 620 of Official Records](#)  
Affects: As described therein

An Agreement related to the use of said easement dated March 21, 1973 and recorded May 23, 1973 in [Book 10711, Page 594, Official Records](#).

8. An unrecorded sublease with certain terms, covenants, conditions and provisions set forth therein as disclosed by the document

Entitled: Memorandum of Lease  
Sublessor: Winmar Company, Inc., A California Corporation  
Sublessee: Pacific Southwest realty Company, A Delaware Corporation  
Recording Date: April 17, 1972  
Recording No: [Book 10083, Page 678 of Official Records](#)

The present ownership of the leasehold created by said lease and other matters affecting the interest of the lessee are not shown herein.

9. Easement(s) for the purpose(s) shown below and rights incidental thereto, as granted in a document:

Granted to: The City of Santa Ana  
Purpose: Traffic signal control  
Recording Date: June 09, 1972  
Recording No: [Book 10165, Page 989 of Official Records](#)  
Affects: As described therein

10. Easement(s) for the purpose(s) shown below and rights incidental thereto, as granted in a document:

Granted to: The City of Santa Ana  
Purpose: Traffic signal control  
Recording Date: June 14, 1972  
Recording No: [Book 10172, Page 774 of Official Records](#)  
Affects: As described therein

11. An unrecorded sublease with certain terms, covenants, conditions and provisions set forth therein as disclosed by the document

Entitled: Ground Sublease  
Sublessor: Winmar Company, Inc.  
Sublessee: Marina Federal Savings and Loan Association  
Recording Date: June 22, 1972  
Recording No: [Book 10185, Page 834 of Official Records](#)

## EXCEPTIONS (Continued)

The present ownership of the leasehold created by said lease and other matters affecting the interest of the lessee are not shown herein.

12. Easement(s) for the purpose(s) shown below and rights incidental thereto, as granted in a document:

Granted to: The City of Santa Ana  
Purpose: Public utility easements and non-exclusive surface access easements  
Recording Date: July 17, 1972  
Recording No: [Book 10226, Page 372 of Official Records](#)  
Affects: As described therein

A Partial Quitclaim recorded July 10, 1974 in [Book 11192, Page 803 of Official Records](#), affecting that portion of said easements, as follows: The Easterly 138.00 feet of the Westerly 166.00 feet of that certain strip of land, 34.50 feet in width granted to the City of Santa Ana for an exclusive underground easement and non-exclusive surface easement and described as Parcel "D".

13. Easement(s) for the purpose(s) shown below and rights incidental thereto, as granted in a document:

Granted to: Southern California Edison Company, a corporation  
Purpose: Public utilities  
Recording Date: August 11, 1972  
Recording No: [Book 10270, Page 876 of Official Records](#)  
Affects: As described therein

14. Matters contained in that certain document

Entitled: Grant of Easement and Agreement  
Executed by: First Western Bank and Trust Company and Southern California Edison Company, a corporation, its successors and assigns  
Recording Date: May 23, 1973  
Recording No: [Book 10711, Page 602 of Official Records](#)

Reference is hereby made to said document for full particulars.

15. Easement(s) for the purpose(s) shown below and rights incidental thereto, as granted in a document:

Granted to: The City of Santa Ana  
Purpose: Underground public utilities and non-exclusive surface easements  
Recording Date: June 29, 1973  
Recording No: [Book 10778, Page 551 of Official Records](#)  
Affects: As described therein

16. Easement(s) for the purpose(s) shown below and rights incidental thereto, as granted in a document:

Granted to: Southern California Edison Company  
Purpose: Public utilities  
Recording Date: December 05, 1973  
Recording No: [Book 11013, Page 939 of Official Records](#)  
Affects: As described therein

## EXCEPTIONS (Continued)

17. Easement(s) for the purpose(s) shown below and rights incidental thereto as set forth in a document:
- Purpose: Exclusive underground easement and non-exclusive surface easement  
Recording Date: July 5, 1974  
Recording No: [Book 11189, Page 594, Official Records](#)  
Affects: A portion of said land as more particularly described in said document.
18. Easement(s) for the purpose(s) shown below and rights incidental thereto, as granted in a document:
- Granted to: Winmar Company, Inc., a California corporation  
Purpose: Ingress and egress  
Recording Date: July 16, 1974  
Recording No: [Book 11197, Page 467 of Official Records](#)  
Affects: As described therein
19. Easement(s) for the purpose(s) shown below and rights incidental thereto as set forth in a document:
- Purpose: Either or both underground lines, conduits, including above-ground appurtenant fixtures  
Recording No: [Book 11213, Page 884, Official Records](#)  
Affects: A portion of said land as more particularly described in said document.
20. Easement(s) for the purpose(s) shown below and rights incidental thereto, as granted in a document:
- Granted to: First Western bank and Trust Company, a corporation and Winmar Company, Inc., a California corporation  
Purpose: Ingress and egress  
Recording Date: November 25, 1974  
Recording No: [Book 11293, Page 1399 of Official Records](#)  
Affects: As described therein
21. Easement(s) for the purpose(s) shown below and rights incidental thereto, as granted in a document:
- Granted to: Southern California Edison Company  
Purpose: Public utilities  
Recording Date: June 22, 1976  
Recording No: [Book 11782, Page 1826 of Official Records](#)  
Affects: As described therein
22. Easement(s) for the purpose(s) shown below and rights incidental thereto, as granted in a document:
- Granted to: Southern California Edison Company  
Purpose: Public utilities  
Recording Date: July 25, 1977  
Recording No: [Book 12305, Page 415 of Official Records](#)  
Affects: As described therein

## EXCEPTIONS (Continued)

23. An unrecorded sublease with certain terms, covenants, conditions and provisions set forth therein as disclosed by the document

Entitled: Memorandum of Lease  
Sublessor: Winmar Company, Inc.  
Sublessee: Bristol Restaurants, Inc.  
Recording Date: June 25, 1979  
Recording No: [Book 13200, Page 1478 of Official Records](#)

The present ownership of the leasehold created by said lease and other matters affecting the interest of the lessee are not shown herein.

24. Easement(s) for the purpose(s) shown below and rights incidental thereto, as granted in a document:

Granted to: Southern California Edison Company, a corporation  
Purpose: Public utilities  
Recording Date: September 04, 1984  
Recording No: [84-368919 of Official Records](#)  
Affects: As described therein

25. Easement(s) for the purpose(s) shown below and rights incidental thereto, as granted in a document:

Granted to: Southern California Edison Company, a corporation  
Purpose: Public utilities  
Recording Date: December 04, 1984  
Recording No: [84-504314 of Official Records](#)  
Affects: As described therein

26. Easement(s) for the purpose(s) shown below and rights incidental thereto, as granted in a document:

Granted to: Southern California Edison Company, a corporation  
Purpose: Public utilities  
Recording Date: December 17, 1986  
Recording No: [86-622569 of Official Records](#)  
Affects: As described therein

27. An unrecorded sublease with certain terms, covenants, conditions and provisions set forth therein as disclosed by the document

Entitled: Memorandum of Lease  
Sublessor: James A. Carter d/b/a Metro Town Center (formerly known as Bristol Town & Country Shopping Center)  
Sublessee: Home Express, Inc., a California corporation  
Recording Date: September 13, 1994  
Recording No: [94-0556279 of Official Records](#)

The present ownership of the leasehold created by said lease and other matters affecting the interest of the lessee are not shown herein.

28. Intentionally deleted.

## EXCEPTIONS (Continued)

29. Easement(s) for the purpose(s) shown below and rights incidental thereto, as granted in a document:

Granted to: The City of Santa Ana, a municipal corporation  
Purpose: Public street and highway  
Recording Date: August 10, 1998  
Recording No: [1998-0518243 of Official Records](#)  
Affects: As described therein

30. An unrecorded sublease with certain terms, covenants, conditions and provisions set forth therein as disclosed by the document

Entitled: Memorandum of Lease  
Sublessor: SDC/Pacific/Youngman-Santa Ana, a California general partnership  
Sublessee: Bed Bath & Beyond, Inc.  
Recording Date: August 27, 1999  
Recording No: [19990624380 of Official Records](#)

The present ownership of the leasehold created by said lease and other matters affecting the interest of the lessee are not shown herein.

31. An unrecorded sublease with certain terms, covenants, conditions and provisions set forth therein as disclosed by the document

Entitled: Shopping Center Lease (Short Form)  
Sublessor: James A. Carter, dba Metro Town Square  
Sublessee: The Vons Companies, Inc., a Michigan corporation  
Recording Date: May 04, 2000  
Recording No: [20000231624 of Official Records](#)

The present ownership of the leasehold created by said lease and other matters affecting the interest of the lessee are not shown herein.

32. An unrecorded sublease with certain terms, covenants, conditions and provisions set forth therein as disclosed by the document

Entitled: Memorandum of Lease  
Sublessor: Metro Town Square, LLC, a California limited liability company  
Sublessee: Jack In The Box Inc., a Delaware corporation, formerly known as Foodmaker, Inc., a Delaware corporation  
Recording Date: October 27, 2000  
Recording No: [20000581634 of Official Records](#)

The present ownership of the leasehold created by said lease and other matters affecting the interest of the lessee are not shown herein.

## EXCEPTIONS (Continued)

33. An unrecorded sublease with certain terms, covenants, conditions and provisions set forth therein as disclosed by the document

Entitled: Memorandum of Lease Agreement  
Sublessor: Metro Town Square, LLC, a California limited liability company  
Sublessee: Holiday Spa Health Clubs of California, a California corporation d/b/a Bally Total Fitness  
Recording Date: November 09, 2000  
Recording No: [20000612909 of Official Records](#)

The present ownership of the leasehold created by said lease and other matters affecting the interest of the lessee are not shown herein.

34. Easement(s) for the purpose(s) shown below and rights incidental thereto, as granted in a document:

Granted to: The City of Santa Ana, a municipal corporation  
Purpose: Public services  
Recording Date: December 07, 2000  
Recording No: [20000666346 of Official Records](#)  
Affects: As described therein

35. Easement(s) for the purpose(s) shown below and rights incidental thereto, as granted in a document:

Granted to: Southern California Edison Company, a corporation, its successors and assigns  
Purpose: Public utilities  
Recording Date: January 23, 2001  
Recording No: [20010038838 of Official Records](#)  
Affects: As described therein

36. Matters contained in that certain document

Entitled: Restrictive Use Covenant  
Executed by: Metro Town Square, LLC, a California limited liability company, d/b/a Metro Town Square  
Recording Date: January 26, 2001  
Recording No: [20010047654 of Official Records](#)

Reference is hereby made to said document for full particulars.

37. An unrecorded sublease with certain terms, covenants, conditions and provisions set forth therein as disclosed by the document

Entitled: Amended Memorandum of Lease  
Sublessor: Arn K. Youngman, Trustee of the Arn K Youngman Trust dated July 25, 1996 as to an undivided 50% interest and Patricia Youngman, Trustee of the Patricia Youngman Trust dated July 25, 1996 as to an undivided 50% interest, who collectively are successor in interest to Santa Anita Development Corporation, a California corporation  
Sublessee: McDonald's Corporation, a Delaware corporation, successor in interest to Franchise Realty Interstate Corporation, an Illinois corporation  
Recording Date: December 19, 2002  
Recording No: [2002001162352 of Official Records](#)

## EXCEPTIONS (Continued)

The present ownership of the leasehold created by said lease and other matters affecting the interest of the lessee are not shown herein.

38. Intentionally deleted.

39. An unrecorded sublease with certain terms, covenants, conditions and provisions set forth therein as disclosed by the document

Entitled: Memorandum of Lease  
Sublessor: SDC/Pacific/Youngman-Santa Ana, a California general partnership  
Sublessee: T.J. Maxx of CA, LLC, a Delaware limited liability company  
Recording Date: February 16, 2007  
Recording No: [2007000106080 of Official Records](#)

The present ownership of the leasehold created by said lease and other matters affecting the interest of the lessee are not shown herein.

40. Matters contained in that certain document

Entitled: Memorandum of Site Lease Acknowledgment  
Dated: August 31, 2010  
Executed by: Global Tower Assets, LLC, a Delaware limited liability company and Royal Street Communications California, LLC, a Delaware limited liability company  
Recording Date: October 19, 2010  
Recording No: [2010000546786 of Official Records](#)

Reference is hereby made to said document for full particulars.

Matters contained in that certain document

Entitled: Assignment and Assumption of Rooftop Lease Agreement  
Dated: July 7, 2011  
Executed by: Global Tower Assets, LLC, a Delaware limited liability company and GTP Structures I, LLC, a Delaware limited liability company  
Recording Date: January 17, 2014  
Recording No: [2014000021199 of Official Records](#)

Reference is hereby made to said document for full particulars.

Matters contained in that certain document

Entitled: Assignment and Assumption of Rooftop Lease Agreement  
Dated: April 24, 2013  
Executed by: GTP Structures I, LLC, a Delaware limited liability company and GTP Acquisition Partners III, LLC, a Delaware limited liability company  
Recording Date: January 24, 2014  
Recording No: [2014000030624 of Official Records](#)

Reference is hereby made to said document for full particulars.

## EXCEPTIONS (Continued)

41. An unrecorded sublease with certain terms, covenants, conditions and provisions set forth therein as disclosed by the document

Entitled: Memorandum of Lease  
Sublessor: SDC/Pacific/Youngman-Santa Ana, a California general partnership  
Sublessee: Toys "R" US – Delaware, Inc., a Delaware corporation  
Recording Date: August 16, 2016  
Recording No: [2016000385969, Official Records](#)

The present ownership of the leasehold created by said lease and other matters affecting the interest of the lessee are not shown herein.

42. An unrecorded sublease with certain terms, covenants, conditions and provisions set forth therein as disclosed by the document

Entitled: Memorandum of Lease  
Sublessor: SDC/Pacific/Youngman-Santa, Ana, a California general partnership  
Sublessee: Hobby Lobby Stores, Inc., an Oklahoma corporaoni  
Recording Date: November 14, 2018  
Recording No: [2018000428791 of Official Records](#)

The present ownership of the leasehold created by said lease and other matters affecting the interest of the lessee are not shown herein.

Affects: Parcel B.

43. Please be advised that our search did not disclose any open Deeds of Trust of record. If you should have knowledge of any outstanding obligation, please contact the Title Department immediately for further review prior to closing.

44. Any rights of the parties in possession of a portion of, or all of, said Land, which rights are not disclosed by the public records.

The Company will require, for review, a full and complete copy of any unrecorded agreement, contract, license and/or lease, together with all supplements, assignments and amendments thereto, before issuing any policy of title insurance without excepting this item from coverage.

The Company reserves the right to except additional items and/or make additional requirements after reviewing said documents.

45. Discrepancies, conflicts in boundary lines, shortage in area, encroachments, or any other matters which a correct survey would disclose and which are not shown by the public records.

46. Any easements not disclosed by the public records as to matters affecting title to real property, whether or not said easements are visible and apparent.

47. Matters which may be disclosed by an inspection and/or by a correct ALTA/NSPS Land Title Survey of said Land that is satisfactory to the Company, and/or by inquiry of the parties in possession thereof.



**EXCEPTIONS  
(Continued)**

48. Any interest in said Land, of the party named below, as disclosed by a Notice of Non-Responsibility

Dated: May 21, 2019  
Executed by: SDC/Pacific/Youngman-Santa, Ana, a California general partnership  
Party(s) Named: Wei Yang  
Purported Interest: lease  
Recording Date: June 18, 2019  
Recording No: [2019000213932 of Official Records](#)

Affects: Parcels 1, 3 and 4 of Parcel 3

49. Any interest in said Land, of the party named below, as disclosed by a Notice of Non-Responsibility

Dated: May 21, 2019  
Executed by: SDC/Pacific/Youngman-Santa, Ana, a California general partnership  
Party(s) Named: The Financial Architects, LLC  
Purported Interest: lease  
Recording Date: May 21, 2019  
Recording No: [2019000213933 of Official Records](#)

Affects: Parcels 1, 3 and 4 of Parcel 3

50. Any interest in said Land, of the party named below, as disclosed by a Notice of Non-Responsibility

Dated: May 21, 2019  
Executed by: SDC/Pacific/Youngman-Santa, Ana, a California general partnership  
Party(s) Named: Jacob Gehr, Suzette Guadalupe Salazar, and Beatriz Godinez Molina dba:  
Above All Barbershop  
Purported Interest: lease  
Recording Date: May 21, 2019  
Recording No: [2019000213934 of Official Records](#)

Affects: Parcels 1, 3 and 4 of Parcel 3

**PLEASE REFER TO THE "INFORMATIONAL NOTES" AND "REQUIREMENTS" SECTIONS WHICH  
FOLLOW FOR INFORMATION NECESSARY TO COMPLETE THIS TRANSACTION.**

---

**END OF EXCEPTIONS**

---

## REQUIREMENTS SECTION

1. The Company will require the following documents for review prior to the issuance of any title insurance predicated upon a conveyance or encumbrance from the entity named below:

Limited Liability Company: Greenville Ranch, LLC

- a) A copy of its operating agreement, if any, and all amendments, supplements and/or modifications thereto, certified by the appropriate manager or member.
- b) If a domestic Limited Liability Company, a copy of its Articles of Organization and all amendments thereto with the appropriate filing stamps.
- c) If the Limited Liability Company is member-managed, a full and complete current list of members certified by the appropriate manager or member.
- d) A current dated certificate of good standing from the proper governmental authority of the state in which the entity is currently domiciled.
- e) If less than all members, or managers, as appropriate, will be executing the closing documents, furnish evidence of the authority of those signing.
- f) If Limited Liability Company is a Single Member Entity, a Statement of Information for the Single Member will be required.
- g) Each member and manager of the LLC without an Operating Agreement must execute in the presence of a notary public the Certificate of California LLC (Without an Operating Agreement) Status and Authority form.

2. The Company will require the following documents for review prior to the issuance of any title insurance predicated upon a conveyance or encumbrance from the entity named below:

Limited Liability Company: MCG Bristol West, LLC

- a) A copy of its operating agreement, if any, and all amendments, supplements and/or modifications thereto, certified by the appropriate manager or member.
- b) If a domestic Limited Liability Company, a copy of its Articles of Organization and all amendments thereto with the appropriate filing stamps.
- c) If the Limited Liability Company is member-managed, a full and complete current list of members certified by the appropriate manager or member.
- d) A current dated certificate of good standing from the proper governmental authority of the state in which the entity is currently domiciled.
- e) If less than all members, or managers, as appropriate, will be executing the closing documents, furnish evidence of the authority of those signing.
- f) If Limited Liability Company is a Single Member Entity, a Statement of Information for the Single Member will be required.
- g) Each member and manager of the LLC without an Operating Agreement must execute in the presence of a notary public the Certificate of California LLC (Without an Operating Agreement) Status and Authority form.

## REQUIREMENTS (Continued)

3. The Company will require the following documents for review prior to the issuance of any title insurance predicated upon a conveyance or encumbrance from the entity named below:

Limited Liability Company:        BSG West Bristol, LLC

- a) A copy of its operating agreement, if any, and all amendments, supplements and/or modifications thereto, certified by the appropriate manager or member.
  - b) If a domestic Limited Liability Company, a copy of its Articles of Organization and all amendments thereto with the appropriate filing stamps.
  - c) If the Limited Liability Company is member-managed, a full and complete current list of members certified by the appropriate manager or member.
  - d) A current dated certificate of good standing from the proper governmental authority of the state in which the entity is currently domiciled.
  - e) If less than all members, or managers, as appropriate, will be executing the closing documents, furnish evidence of the authority of those signing.
  - f) If Limited Liability Company is a Single Member Entity, a Statement of Information for the Single Member will be required.
  - g) Each member and manager of the LLC without an Operating Agreement must execute in the presence of a notary public the Certificate of California LLC (Without an Operating Agreement) Status and Authority form.
4. The Company will require that a full copy of any unrecorded lease referred to herein be furnished to the Company, together with all supplements, assignments and amendments for review.

The Company reserves the right to add additional items or make further requirements after review of the requested documentation.

5. Unrecorded matters which may be disclosed by an Owner's Affidavit or Declaration. A form of the Owner's Affidavit/Declaration is attached to this Preliminary Report/Commitment. This Affidavit/Declaration is to be completed by the record owner of the land and submitted for review prior to the closing of this transaction. Your prompt attention to this requirement will help avoid delays in the closing of this transaction. Thank you.

The Company reserves the right to add additional items or make further requirements after review of the requested Affidavit/Declaration.

---

**END OF REQUIREMENTS**

---

## INFORMATIONAL NOTES SECTION

1. Note: Property taxes, including any personal property taxes and any assessments collected with taxes, are paid. For proration purposes the amounts were:

Tax Identification No.: [412-131-16](#)  
Fiscal Year: 2018-2019  
1st Installment: \$12,827.47  
2nd Installment: \$12,827.47  
Exemption: \$0.00  
Code Area: 11-004

2. Note: Property taxes, including any personal property taxes and any assessments collected with taxes, are paid. For proration purposes the amounts were:

Tax Identification No.: [412-131-17](#)  
Fiscal Year: 2018-2019  
1st Installment: \$224,019.89  
2nd Installment: \$224,019.89  
Exemption: \$0.00  
Code Area: 11-004

3. Note: Property taxes, including any personal property taxes and any assessments collected with taxes, are paid. For proration purposes the amounts were:

Tax Identification No.: [412-131-12](#)  
Fiscal Year: 2018-2019  
1st Installment: \$3,881.89  
2nd Installment: \$3,881.89  
Exemption: \$0.00  
Code Area: 11-004

4. Note: Property taxes, including any personal property taxes and any assessments collected with taxes, are paid. For proration purposes the amounts were:

Tax Identification No.: [412-131-13](#)  
Fiscal Year: 2018-2019  
1st Installment: \$28,888.52  
2nd Installment: \$28,888.52  
Exemption: \$0.00  
Code Area: 11-004

5. Note: Property taxes, including any personal property taxes and any assessments collected with taxes, are paid. For proration purposes the amounts were:

Tax Identification No.: [412-131-14](#)  
Fiscal Year: 2018-2019  
1st Installment: \$16,583.67  
2nd Installment: \$16,583.67  
Exemption: \$0.00  
Code Area: 11-004

## INFORMATIONAL NOTES (Continued)

6. Note: Property taxes, including any personal property taxes and any assessments collected with taxes, are paid. For proration purposes the amounts were:
- Tax Identification No.: [412-131-22](#)  
Fiscal Year: 2018-2019  
1st Installment: \$303,381.42  
2nd Installment: \$303,381.42  
Exemption: \$0.00  
Code Area: 11-004
7. Note: Property taxes, including any personal property taxes and any assessments collected with taxes, are paid. For proration purposes the amounts were:
- Tax Identification No.: [412-131-24](#)  
Fiscal Year: 2018-2019  
1st Installment: \$12,815.74  
2nd Installment: \$12,815.74  
Exemption: \$0.00  
Code Area: 11-004
8. Note: Property taxes, including any personal property taxes and any assessments collected with taxes, are paid. For proration purposes the amounts were:
- Tax Identification No.: [412-131-25](#)  
Fiscal Year: 2018-2019  
1st Installment: \$15,820.57  
2nd Installment: \$15,820.57  
Exemption: \$0.00  
Code Area: 11-004
9. Note: Property taxes, including any personal property taxes and any assessments collected with taxes, are paid. For proration purposes the amounts were:
- Tax Identification No.: [412-131-26](#)  
Fiscal Year: 2018-2019  
1st Installment: \$25,083.17  
2nd Installment: \$25,083.17  
Exemption: \$0.00  
Code Area: 11-004
10. None of the items shown in this report will cause the Company to decline to attach ALTA Endorsement Form 9 to an Extended Coverage Loan Policy, when issued.
11. The Company is not aware of any matters which would cause it to decline to attach CLTA Endorsement Form 116 indicating that there is located on said Land Commercial properties, known as 3600, 3606, 3732, 3701, 3719, 3810, 3814, 3820 and 3900 South Bristol Street, located within the city of Santa Ana, California, 92704, to an Extended Coverage Loan Policy.
12. Note: The policy of title insurance will include an arbitration provision. The Company or the insured may demand arbitration. Arbitrable matters may include, but are not limited to, any controversy or claim between the Company and the insured arising out of or relating to this policy, any service of the Company in connection with its issuance or the breach of a policy provision or other obligation. Please ask your escrow or title officer for a sample copy of the policy to be issued if you wish to review the arbitration provisions and any other provisions pertaining to your Title Insurance coverage.

**INFORMATIONAL NOTES  
(Continued)**

13. Notice: Please be aware that due to the conflict between federal and state laws concerning the cultivation, distribution, manufacture or sale of marijuana, the Company is not able to close or insure any transaction involving Land that is associated with these activities.
14. Pursuant to Government Code Section 27388.1, as amended and effective as of 1-1-2018, a Documentary Transfer Tax (DTT) Affidavit may be required to be completed and submitted with each document when DTT is being paid or when an exemption is being claimed from paying the tax. If a governmental agency is a party to the document, the form will not be required. DTT Affidavits may be available at a Tax Assessor-County Clerk-Recorder.
15. Due to the special requirements of SB 50 (California Public Resources Code Section 8560 et seq.), any transaction that includes the conveyance of title by an agency of the United States must be approved in advance by the Company's State Counsel, Regional Counsel, or one of their designees.
16. Note: There are NO conveyances affecting said Land recorded within 24 months of the date of this report.

---

**END OF INFORMATIONAL NOTES**

---

David Noble/jh5

## Wire Fraud Alert

This Notice is not intended to provide legal or professional advice. If you have any questions, please consult with a lawyer.

All parties to a real estate transaction are targets for wire fraud and many have lost hundreds of thousands of dollars because they simply relied on the wire instructions received via email, without further verification. **If funds are to be wired in conjunction with this real estate transaction, we strongly recommend verbal verification of wire instructions through a known, trusted phone number prior to sending funds.**

In addition, the following non-exclusive self-protection strategies are recommended to minimize exposure to possible wire fraud.

- **NEVER RELY** on emails purporting to change wire instructions. Parties to a transaction rarely change wire instructions in the course of a transaction.
- **ALWAYS VERIFY** wire instructions, specifically the ABA routing number and account number, by calling the party who sent the instructions to you. DO NOT use the phone number provided in the email containing the instructions, use phone numbers you have called before or can otherwise verify. **Obtain the phone number of relevant parties to the transaction as soon as an escrow account is opened.** DO NOT send an email to verify as the email address may be incorrect or the email may be intercepted by the fraudster.
- **USE COMPLEX EMAIL PASSWORDS** that employ a combination of mixed case, numbers, and symbols. Make your passwords greater than eight (8) characters. Also, change your password often and do NOT reuse the same password for other online accounts.
- **USE MULTI-FACTOR AUTHENTICATION** for email accounts. Your email provider or IT staff may have specific instructions on how to implement this feature.

For more information on wire-fraud scams or to report an incident, please refer to the following links:

**Federal Bureau of Investigation:**  
<http://www.fbi.gov>

**Internet Crime Complaint Center:**  
<http://www.ic3.gov>

# FIDELITY NATIONAL FINANCIAL, INC. PRIVACY NOTICE

Effective January 1, 2020

Fidelity National Financial, Inc. and its majority-owned subsidiary companies (collectively, “FNF,” “our,” or “we”) respect and are committed to protecting your privacy. This Privacy Notice explains how we collect, use, and protect personal information, when and to whom we disclose such information, and the choices you have about the use and disclosure of that information.

A limited number of FNF subsidiaries have their own privacy notices. If a subsidiary has its own privacy notice, the privacy notice will be available on the subsidiary’s website and this Privacy Notice does not apply.

## **Collection of Personal Information**

FNF may collect the following categories of Personal Information:

- contact information (e.g., name, address, phone number, email address);
- demographic information (e.g., date of birth, gender, marital status);
- identity information (e.g. Social Security Number, driver’s license, passport, or other government ID number);
- financial account information (e.g. loan or bank account information); and
- other personal information necessary to provide products or services to you.

We may collect Personal Information about you from:

- information we receive from you or your agent;
- information about your transactions with FNF, our affiliates, or others; and
- information we receive from consumer reporting agencies and/or governmental entities, either directly from these entities or through others.

## **Collection of Browsing Information**

FNF automatically collects the following types of Browsing Information when you access an FNF website, online service, or application (each an “FNF Website”) from your Internet browser, computer, and/or device:

- Internet Protocol (IP) address and operating system;
- browser version, language, and type;
- domain name system requests; and
- browsing history on the FNF Website, such as date and time of your visit to the FNF Website and visits to the pages within the FNF Website.

Like most websites, our servers automatically log each visitor to the FNF Website and may collect the Browsing Information described above. We use Browsing Information for system administration, troubleshooting, fraud investigation, and to improve our websites. Browsing Information generally does not reveal anything personal about you, though if you have created a user account for an FNF Website and are logged into that account, the FNF Website may be able to link certain browsing activity to your user account.

## **Other Online Specifics**

**Cookies.** When you visit an FNF Website, a “cookie” may be sent to your computer. A cookie is a small piece of data that is sent to your Internet browser from a web server and stored on your computer’s hard drive. Information gathered using cookies helps us improve your user experience. For example, a cookie can help the website load properly or can customize the display page based on your browser type and user preferences. You can choose whether or not to accept cookies by changing your Internet browser settings. Be aware that doing so may impair or limit some functionality of the FNF Website.

**Web Beacons.** We use web beacons to determine when and how many times a page has been viewed. This information is used to improve our websites.

**Do Not Track.** Currently our FNF Websites do not respond to “Do Not Track” features enabled through your browser.

**Links to Other Sites.** FNF Websites may contain links to unaffiliated third-party websites. FNF is not responsible for the privacy practices or content of those websites. We recommend that you read the privacy policy of every website you visit.

## **Use of Personal Information**

FNF uses Personal Information for three main purposes:

- To provide products and services to you or in connection with a transaction involving you.
- To improve our products and services.
- To communicate with you about our, our affiliates’, and others’ products and services, jointly or independently.

## **When Information Is Disclosed**

We may disclose your Personal Information and Browsing Information in the following circumstances:

- to enable us to detect or prevent criminal activity, fraud, material misrepresentation, or nondisclosure;
- to nonaffiliated service providers who provide or perform services or functions on our behalf and who agree to use the information only to provide such services or functions;
- to nonaffiliated third party service providers with whom we perform joint marketing, pursuant to an agreement with them to jointly market financial products or services to you;



- to law enforcement or authorities in connection with an investigation, or in response to a subpoena or court order; or
- in the good-faith belief that such disclosure is necessary to comply with legal process or applicable laws, or to protect the rights, property, or safety of FNF, its customers, or the public.

The law does not require your prior authorization and does not allow you to restrict the disclosures described above. Additionally, we may disclose your information to third parties for whom you have given us authorization or consent to make such disclosure. We do not otherwise share your Personal Information or Browsing Information with nonaffiliated third parties, except as required or permitted by law. We do share Personal Information among affiliates (other companies owned by FNF) to directly market to you. Please see “Choices with Your Information” to learn how to restrict that sharing.

We reserve the right to transfer your Personal Information, Browsing Information, and any other information, in connection with the sale or other disposition of all or part of the FNF business and/or assets, or in the event of bankruptcy, reorganization, insolvency, receivership, or an assignment for the benefit of creditors. By submitting Personal Information and/or Browsing Information to FNF, you expressly agree and consent to the use and/or transfer of the foregoing information in connection with any of the above described proceedings.

### **Security of Your Information**

We maintain physical, electronic, and procedural safeguards to protect your Personal Information.

### **Choices With Your Information**

If you do not want FNF to share your information among our affiliates to directly market to you, you may send an “opt out” request by email, phone, or physical mail as directed at the end of this Privacy Notice. We do not share your Personal Information with nonaffiliates for their use to direct market to you.

Whether you submit Personal Information or Browsing Information to FNF is entirely up to you. If you decide not to submit Personal Information or Browsing Information, FNF may not be able to provide certain services or products to you.

**For California Residents:** We will not share your Personal Information or Browsing Information with nonaffiliated third parties, except as permitted by California law. For additional information about your California privacy rights, please visit the “California Privacy” link on our website (<https://fnf.com/pages/californiaprivacy.aspx>) or call (888) 413-1748.

**For Nevada Residents:** You may be placed on our internal Do Not Call List by calling (888) 934-3354 or by contacting us via the information set forth at the end of this Privacy Notice. Nevada law requires that we also provide you with the following contact information: Bureau of Consumer Protection, Office of the Nevada Attorney General, 555 E. Washington St., Suite 3900, Las Vegas, NV 89101; Phone number: (702) 486-3132; email: [BCPINFO@ag.state.nv.us](mailto:BCPINFO@ag.state.nv.us).

**For Oregon Residents:** We will not share your Personal Information or Browsing Information with nonaffiliated third parties for marketing purposes, except after you have been informed by us of such sharing and had an opportunity to indicate that you do not want a disclosure made for marketing purposes.

**For Vermont Residents:** We will not disclose information about your creditworthiness to our affiliates and will not disclose your personal information, financial information, credit report, or health information to nonaffiliated third parties to market to you, other than as permitted by Vermont law, unless you authorize us to make those disclosures.

### **Information From Children**

The FNF Websites are not intended or designed to attract persons under the age of eighteen (18). We do not collect Personal Information from any person that we know to be under the age of thirteen (13) without permission from a parent or guardian.

### **International Users**

FNF’s headquarters is located within the United States. If you reside outside the United States and choose to provide Personal Information or Browsing Information to us, please note that we may transfer that information outside of your country of residence. By providing FNF with your Personal Information and/or Browsing Information, you consent to our collection, transfer, and use of such information in accordance with this Privacy Notice.

### **FNF Website Services for Mortgage Loans**

Certain FNF companies provide services to mortgage loan servicers, including hosting websites that collect customer information on behalf of mortgage loan servicers (the “Service Websites”). The Service Websites may contain links to both this Privacy Notice and the mortgage loan servicer or lender’s privacy notice. The sections of this Privacy Notice titled When Information is Disclosed, Choices with Your Information, and Accessing and Correcting Information do not apply to the Service Websites. The mortgage loan servicer or lender’s privacy notice governs use, disclosure, and access to your Personal Information. FNF does not share Personal Information collected through the Service Websites, except as required or authorized by contract with the mortgage loan servicer or lender, or as required by law or in the good-faith belief that such disclosure is necessary: to comply with a legal process or applicable law, to enforce this Privacy Notice, or to protect the rights, property, or safety of FNF or the public.

### **Your Consent To This Privacy Notice; Notice Changes; Use of Comments or Feedback**

By submitting Personal Information and/or Browsing Information to FNF, you consent to the collection and use of the information in accordance with this Privacy Notice. We may change this Privacy Notice at any time. The Privacy Notice’s effective date will show the last date changes were made. If you provide information to us following any change of the Privacy Notice, that signifies your assent to and acceptance of the changes to the Privacy Notice. We may use comments or feedback that you submit to us in any manner without notice or compensation to you.

**Accessing and Correcting Information; Contact Us**

If you have questions, would like to correct your Personal Information, or want to opt-out of information sharing for affiliate marketing, send your requests to [privacy@fnf.com](mailto:privacy@fnf.com), by phone to (888) 934-3354, or by mail to:

Fidelity National Financial, Inc.  
601 Riverside Avenue  
Jacksonville, Florida 32204  
Attn: Chief Privacy Officer

## Notice of Available Discounts

Pursuant to Section 2355.3 in Title 10 of the California Code of Regulations Fidelity National Financial, Inc. and its subsidiaries ("FNF") must deliver a notice of each discount available under our current rate filing along with the delivery of escrow instructions, a preliminary report or commitment. Please be aware that the provision of this notice does not constitute a waiver of the consumer's right to be charged the field rate. As such, your transaction may not qualify for the below discounts.

You are encouraged to discuss the applicability of one or more of the below discounts with a Company representative. These discounts are generally described below; consult the rate manual for a full description of the terms, conditions and requirements for each discount. These discounts only apply to transaction involving services rendered by the FNF Family of Companies. This notice only applies to transactions involving property improved with a one-to-four family residential dwelling.

### **FNF Underwritten Title Company**

TTCC - Tigor Title Company of California

### **FNF Underwriter**

CTIC - Chicago Title Insurance Company

### **Available Discounts**

#### **CREDIT FOR PRELIMINARY REPORTS AND/OR COMMITMENTS ON SUBSEQUENT POLICIES (CTIC)**

Where no major change in the title has occurred since the issuance of the original report or commitment, the order may be reopened within 12 months and all or a portion of the charge previously paid for the report or commitment may be credited on a subsequent policy charge within the following time period from the date of the report.

#### **DISASTER LOANS (CTIC)**

The charge for a lender's Policy (Standard or Extended coverage) covering the financing or refinancing by an owner of record, within 24 months of the date of a declaration of a disaster area by the government of the United States or the State of California on any land located in said area, which was partially or totally destroyed in the disaster, will be 50% of the appropriate title insurance rate.

#### **CHURCHES OR CHARITABLE NON-PROFIT ORGANIZATIONS (CTIC)**

On properties used as a church or for charitable purposes within the scope of the normal activities of such entities, provided said charge is normally the church's obligation the charge for an owner's policy shall be 50% to 70% of the appropriate title insurance rate, depending on the type of coverage selected. The charge for a lender's policy shall be 40% to 50% of the appropriate title insurance rate, depending on the type of coverage selected.

#### **EMPLOYEE RATE (TTCC and CTIC)**

No charge shall be made to employees (including employees on approved retirement) of the Company or its underwritten, subsidiary title companies for policies or escrow services in connection with financing, refinancing, sale or purchase of the employees' bona fide home property. Waiver of such charges is authorized only in connection with those costs which the employee would be obligated to pay, by established custom, as a party to the transaction.

**ATTACHMENT ONE**  
**CALIFORNIA LAND TITLE ASSOCIATION**  
**STANDARD COVERAGE POLICY – 1990**  
**EXCLUSIONS FROM COVERAGE**

The following matters are expressly excluded from the coverage of this policy and the Company will not pay loss or damage, costs, attorneys' fees or expenses which arise by reason of:

1. (a) Any law, ordinance or governmental regulation (including but not limited to building or zoning laws, ordinances, or regulations) restricting, regulating, prohibiting or relating (i) the occupancy, use, or enjoyment of the land; (ii) the character, dimensions or location of any improvement now or hereafter erected on the land; (iii) a separation in ownership or a change in the dimensions or area of the land or any parcel of which the land is or was a part; or (iv) environmental protection, or the effect of any violation of these laws, ordinances or governmental regulations, except to the extent that a notice of the enforcement thereof or a notice of a defect, lien, or encumbrance resulting from a violation or alleged violation affecting the land has been recorded in the public records at Date of Policy.
- (b) Any governmental police power not excluded by (a) above, except to the extent that a notice of the exercise thereof or notice of a defect, lien or encumbrance resulting from a violation or alleged violation affecting the land has been recorded in the public records at Date of Policy.
2. Rights of eminent domain unless notice of the exercise thereof has been recorded in the public records at Date of Policy, but not excluding from coverage any taking which has occurred prior to Date of Policy which would be binding on the rights of a purchaser for value without knowledge.
3. Defects, liens, encumbrances, adverse claims or other matters:
  - (a) whether or not recorded in the public records at Date of Policy, but created, suffered, assumed or agreed to by the insured claimant;
  - (b) not known to the Company, not recorded in the public records at Date of Policy, but known to the insured claimant and not disclosed in writing to the Company by the insured claimant prior to the date the insured claimant became an insured under this policy;
  - (c) resulting in no loss or damage to the insured claimant;
  - (d) attaching or created subsequent to Date of Policy; or
  - (e) resulting in loss or damage which would not have been sustained if the insured claimant had paid value for the insured mortgage or for the estate or interest insured by this policy.
4. Unenforceability of the lien of the insured mortgage because of the inability or failure of the insured at Date of Policy, or the inability or failure of any subsequent owner of the indebtedness, to comply with the applicable doing business laws of the state in which the land is situated.
5. Invalidity or unenforceability of the lien of the insured mortgage, or claim thereof, which arises out of the transaction evidenced by the insured mortgage and is based upon usury or any consumer credit protection or truth in lending law.
6. Any claim, which arises out of the transaction vesting in the insured the estate of interest insured by this policy or the transaction creating the interest of the insured lender, by reason of the operation of federal bankruptcy, state insolvency or similar creditors' rights laws.

**EXCEPTIONS FROM COVERAGE - SCHEDULE B, PART I**

This policy does not insure against loss or damage (and the Company will not pay costs, attorneys' fees or expenses) which arise by reason of:

1. Taxes or assessments which are not shown as existing liens by the records of any taxing authority that levies taxes or assessments on real property or by the public records.  
Proceedings by a public agency which may result in taxes or assessments, or notices of such proceedings, whether or not shown by the records of such agency or by the public records.
2. Any facts, rights, interests, or claims which are not shown by the public records but which could be ascertained by an inspection of the land or which may be asserted by persons in possession thereof.
3. Easements, liens or encumbrances, or claims thereof, not shown by the public records.
4. Discrepancies, conflicts in boundary lines, shortage in area, encroachments, or any other facts which a correct survey would disclose, and which are not shown by the public records.
5. (a) Unpatented mining claims; (b) reservations or exceptions in patents or in Acts authorizing the issuance thereof; (c) water rights, claims or title to water, whether or not the matters excepted under (a), (b) or (c) are shown by the public records.
6. Any lien or right to a lien for services, labor or material not shown by the public records.

**CLTA HOMEOWNER'S POLICY OF TITLE INSURANCE (12-02-13)**  
**ALTA HOMEOWNER'S POLICY OF TITLE INSURANCE**

**EXCLUSIONS**

In addition to the Exceptions in Schedule B, You are not insured against loss, costs, attorneys' fees, and expenses resulting from:

1. Governmental police power, and the existence or violation of those portions of any law or government regulation concerning:

- a. building;
- b. zoning;
- c. land use;
- d. improvements on the Land;
- e. land division; and
- f. environmental protection.

This Exclusion does not limit the coverage described in Covered Risk 8.a., 14, 15, 16, 18, 19, 20, 23 or 27.

- 2. The failure of Your existing structures, or any part of them, to be constructed in accordance with applicable building codes. This Exclusion does not limit the coverage described in Covered Risk 14 or 15.
- 3. The right to take the Land by condemning it. This Exclusion does not limit the coverage described in Covered Risk 17.
- 4. Risks:
  - a. that are created, allowed, or agreed to by You, whether or not they are recorded in the Public Records;
  - b. that are Known to You at the Policy Date, but not to Us, unless they are recorded in the Public Records at the Policy Date;
  - c. that result in no loss to You; or
  - d. that first occur after the Policy Date - this does not limit the coverage described in Covered Risk 7, 8.e., 25, 26, 27 or 28.
- 5. Failure to pay value for Your Title.
- 6. Lack of a right:
  - a. to any land outside the area specifically described and referred to in paragraph 3 of Schedule A; and
  - b. in streets, alleys, or waterways that touch the Land.

This Exclusion does not limit the coverage described in Covered Risk 11 or 21.
- 7. The transfer of the Title to You is invalid as a preferential transfer or as a fraudulent transfer or conveyance under federal bankruptcy, state insolvency, or similar creditors' rights laws.
- 8. Contamination, explosion, fire, flooding, vibration, fracturing, earthquake, or subsidence.
- 9. Negligence by a person or an Entity exercising a right to extract or develop minerals, water, or any other substances.

**LIMITATIONS ON COVERED RISKS**

Your insurance for the following Covered Risks is limited on the Owner's Coverage Statement as follows:

- For Covered Risk 16, 18, 19, and 21 Your Deductible Amount and Our Maximum Dollar Limit of Liability shown in Schedule A.

The deductible amounts and maximum dollar limits shown on Schedule A are as follows:

	Your Deductible Amount	Our Maximum Dollar Limit of Liability
Covered Risk 16:	1.00% % of Policy Amount Shown in Schedule A or \$2,500.00 (whichever is less)	\$ 10,000.00
Covered Risk 18:	1.00% % of Policy Amount Shown in Schedule A or \$5,000.00 (whichever is less)	\$ 25,000.00
Covered Risk 19:	1.00% of Policy Amount Shown in Schedule A or \$5,000.00 (whichever is less)	\$ 25,000.00
Covered Risk 21:	1.00% of Policy Amount Shown in Schedule A or \$2,500.00 (whichever is less)	\$ 5,000.00

**2006 ALTA LOAN POLICY (06-17-06)**

**EXCLUSIONS FROM COVERAGE**

The following matters are expressly excluded from the coverage of this policy, and the Company will not pay loss or damage, costs, attorneys' fees, or expenses that arise by reason of:

- 1. (a) Any law, ordinance, permit, or governmental regulation (including those relating to building and zoning) restricting, regulating, prohibiting, or relating to
  - (i) the occupancy, use, or enjoyment of the Land;
  - (ii) the character, dimensions, or location of any improvement erected on the Land;
  - (iii) the subdivision of land; or
  - (iv) environmental protection;
 or the effect of any violation of these laws, ordinances, or governmental regulations. This Exclusion 1(a) does not modify or limit the coverage provided under Covered Risk 5.
- (b) Any governmental police power. This Exclusion 1(b) does not modify or limit the coverage provided under Covered Risk 6.
- 2. Rights of eminent domain. This Exclusion does not modify or limit the coverage provided under Covered Risk 7 or 8.

3. Defects, liens, encumbrances, adverse claims, or other matters
  - (a) created, suffered, assumed, or agreed to by the Insured Claimant;
  - (b) not Known to the Company, not recorded in the Public Records at Date of Policy, but Known to the Insured Claimant and not disclosed in writing to the Company by the Insured Claimant prior to the date the Insured Claimant became an Insured under this policy;
  - (c) resulting in no loss or damage to the Insured Claimant;
  - (d) attaching or created subsequent to Date of Policy (however, this does not modify or limit the coverage provided under Covered Risk 11, 13 or 14); or
  - (e) resulting in loss or damage that would not have been sustained if the Insured Claimant had paid value for the Insured Mortgage.
4. Unenforceability of the lien of the Insured Mortgage because of the inability or failure of an Insured to comply with applicable doing-business laws of the state where the Land is situated.
5. Invalidity or unenforceability in whole or in part of the lien of the Insured Mortgage that arises out of the transaction evidenced by the Insured Mortgage and is based upon usury or any consumer credit protection or truth-in-lending law.
6. Any claim, by reason of the operation of federal bankruptcy, state insolvency, or similar creditors' rights laws, that the transaction creating the lien of the Insured Mortgage, is
  - (a) a fraudulent conveyance or fraudulent transfer, or
  - (b) a preferential transfer for any reason not stated in Covered Risk 13(b) of this policy.
7. Any lien on the Title for real estate taxes or assessments imposed by governmental authority and created or attaching between Date of Policy and the date of recording of the Insured Mortgage in the Public Records. This Exclusion does not modify or limit the coverage provided under Covered Risk 11(b).

The above policy form may be issued to afford either Standard Coverage or Extended Coverage. In addition to the above Exclusions from Coverage, the Exceptions from Coverage in a Standard Coverage policy will also include the following Exceptions from Coverage:

#### **EXCEPTIONS FROM COVERAGE**

(Except as provided in Schedule B - Part II, (t or T)his policy does not insure against loss or damage, and the Company will not pay costs, attorneys' fees or expenses, that arise by reason of:

#### **(PART I**

(The above policy form may be issued to afford either Standard Coverage or Extended Coverage. In addition to the above Exclusions from Coverage, the Exceptions from Coverage in a Standard Coverage policy will also include the following Exceptions from Coverage:

1. (a) Taxes or assessments that are not shown as existing liens by the records of any taxing authority that levies taxes or assessments on real property or by the Public Records; (b) proceedings by a public agency that may result in taxes or assessments, or notices of such proceedings, whether or not shown by the records of such agency or by the Public Records.
2. Any facts, rights, interests, or claims that are not shown by the Public Records but that could be ascertained by an inspection of the Land or that may be asserted by persons in possession of the Land.
3. Easements, liens or encumbrances, or claims thereof, not shown by the Public Records.
4. Any encroachment, encumbrance, violation, variation, or adverse circumstance affecting the Title that would be disclosed by an accurate and complete land survey of the Land and not shown by the Public Records.
5. (a) Unpatented mining claims; (b) reservations or exceptions in patents or in Acts authorizing the issuance thereof; (c) water rights, claims or title to water, whether or not the matters excepted under (a), (b), or (c) are shown by the Public Records.
6. Any lien or right to a lien for services, labor or material not shown by the Public Records.

#### **PART II**

In addition to the matters set forth in Part I of this Schedule, the Title is subject to the following matters, and the Company insures against loss or damage sustained in the event that they are not subordinate to the lien of the Insured Mortgage:)

### **2006 ALTA OWNER'S POLICY (06-17-06)**

#### **EXCLUSIONS FROM COVERAGE**

The following matters are expressly excluded from the coverage of this policy, and the Company will not pay loss or damage, costs, attorneys' fees, or expenses that arise by reason of:

1. (a) Any law, ordinance, permit, or governmental regulation (including those relating to building and zoning) restricting, regulating, prohibiting, or relating to
  - (i) the occupancy, use, or enjoyment of the Land;
  - (ii) the character, dimensions, or location of any improvement erected on the Land;
  - (iii) the subdivision of land; or
  - (iv) environmental protection;
 or the effect of any violation of these laws, ordinances, or governmental regulations. This Exclusion 1(a) does not modify or limit the coverage provided under Covered Risk 5.
  - (b) Any governmental police power. This Exclusion 1(b) does not modify or limit the coverage provided under Covered Risk 6.
2. Rights of eminent domain. This Exclusion does not modify or limit the coverage provided under Covered Risk 7 or 8.

3. Defects, liens, encumbrances, adverse claims, or other matters
  - (a) created, suffered, assumed, or agreed to by the Insured Claimant;
  - (b) not Known to the Company, not recorded in the Public Records at Date of Policy, but Known to the Insured Claimant and not disclosed in writing to the Company by the Insured Claimant prior to the date the Insured Claimant became an Insured under this policy;
  - (c) resulting in no loss or damage to the Insured Claimant;
  - (d) attaching or created subsequent to Date of Policy (however, this does not modify or limit the coverage provided under Covered Risk 9 and 10); or
  - (e) resulting in loss or damage that would not have been sustained if the Insured Claimant had paid value for the Title.
4. Any claim, by reason of the operation of federal bankruptcy, state insolvency, or similar creditors' rights laws, that the transaction vesting the Title as shown in Schedule A, is
  - (a) a fraudulent conveyance or fraudulent transfer; or
  - (b) a preferential transfer for any reason not stated in Covered Risk 9 of this policy.
5. Any lien on the Title for real estate taxes or assessments imposed by governmental authority and created or attaching between Date of Policy and the date of recording of the deed or other instrument of transfer in the Public Records that vests Title as shown in Schedule A.

The above policy form may be issued to afford either Standard Coverage or Extended Coverage. In addition to the above Exclusions from Coverage, the Exceptions from Coverage in a Standard Coverage policy will also include the following Exceptions from Coverage:

#### **EXCEPTIONS FROM COVERAGE**

This policy does not insure against loss or damage, and the Company will not pay costs, attorneys' fees or expenses, that arise by reason of:

(The above policy form may be issued to afford either Standard Coverage or Extended Coverage. In addition to the above Exclusions from Coverage, the Exceptions from Coverage in a Standard Coverage policy will also include the following Exceptions from Coverage:

1. (a) Taxes or assessments that are not shown as existing liens by the records of any taxing authority that levies taxes or assessments on real property or by the Public Records; (b) proceedings by a public agency that may result in taxes or assessments, or notices of such proceedings, whether or not shown by the records of such agency or by the Public Records.
2. Any facts, rights, interests, or claims that are not shown in the Public Records but that could be ascertained by an inspection of the Land or that may be asserted by persons in possession of the Land.
3. Easements, liens or encumbrances, or claims thereof, not shown by the Public Records.
4. Any encroachment, encumbrance, violation, variation, or adverse circumstance affecting the Title that would be disclosed by an accurate and complete land survey of the Land and that are not shown by the Public Records.
5. (a) Unpatented mining claims; (b) reservations or exceptions in patents or in Acts authorizing the issuance thereof; (c) water rights, claims or title to water, whether or not the matters excepted under (a), (b), or (c) are shown by the Public Records.
6. Any lien or right to a lien for services, labor or material not shown by the Public Records.
7. (Variable exceptions such as taxes, easements, CC&R's, etc. shown here.)

#### **ALTA EXPANDED COVERAGE RESIDENTIAL LOAN POLICY (04-02-15)**

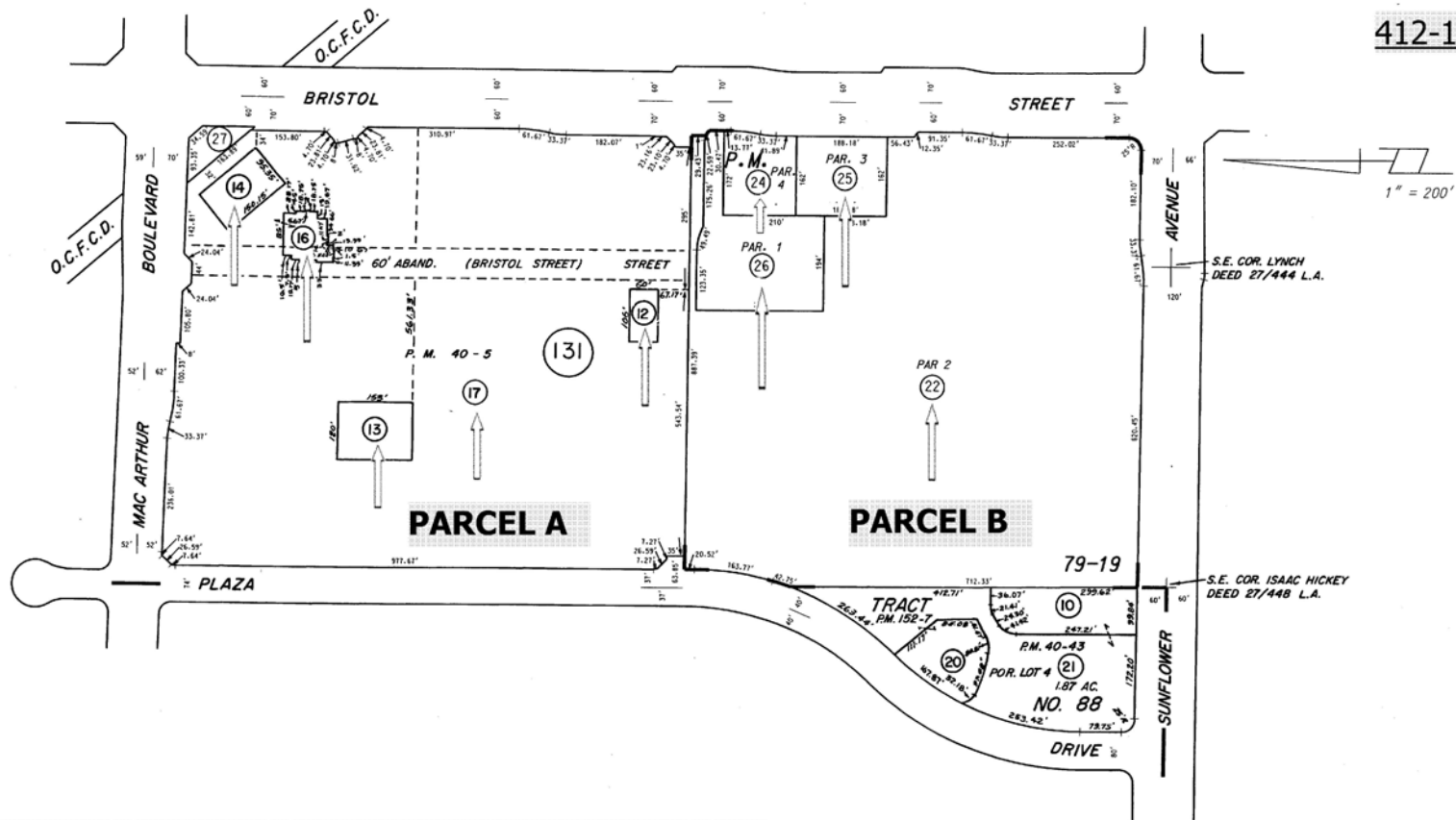
#### **EXCLUSIONS FROM COVERAGE**

The following matters are expressly excluded from the coverage of this policy and the Company will not pay loss or damage, costs, attorneys' fees or expenses which arise by reason of:

1. (a) Any law, ordinance, permit, or governmental regulation (including those relating to building and zoning) restricting, regulating, prohibiting, or relating to
  - (i) the occupancy, use, or enjoyment of the Land;
  - (ii) the character, dimensions, or location of any improvement erected on the Land;
  - (iii) the subdivision of land; or
  - (iv) environmental protection;
 or the effect of any violation of these laws, ordinances, or governmental regulations. This Exclusion 1(a) does not modify or limit the coverage provided under Covered Risk 5, 6, 13(c), 13(d), 14 or 16.
  - (b) Any governmental police power. This Exclusion 1(b) does not modify or limit the coverage provided under Covered Risk 5, 6, 13(c), 13(d), 14 or 16.
2. Rights of eminent domain. This Exclusion does not modify or limit the coverage provided under Covered Risk 7 or 8.
3. Defects, liens, encumbrances, adverse claims, or other matters
  - (a) created, suffered, assumed, or agreed to by the Insured Claimant;
  - (b) not Known to the Company, not recorded in the Public Records at Date of Policy, but Known to the Insured Claimant and not disclosed in writing to the Company by the Insured Claimant prior to the date the Insured Claimant became an Insured under this policy;
  - (c) resulting in no loss or damage to the Insured Claimant;

- (d) attaching or created subsequent to Date of Policy (however, this does not modify or limit the coverage provided under Covered Risk 11, 16, 17, 18, 19, 20, 21, 22, 23, 24, 27 or 28); or
  - (e) resulting in loss or damage that would not have been sustained if the Insured Claimant had paid value for the Insured Mortgage.
4. Unenforceability of the lien of the Insured Mortgage because of the inability or failure of an Insured to comply with applicable doing-business laws of the state where the Land is situated.
  5. Invalidity or unenforceability in whole or in part of the lien of the Insured Mortgage that arises out of the transaction evidenced by the Insured Mortgage and is based upon usury, or any consumer credit protection or truth-in-lending law. This Exclusion does not modify or limit the coverage provided in Covered Risk 26.
  6. Any claim of invalidity, unenforceability or lack of priority of the lien of the Insured Mortgage as to Advances or modifications made after the Insured has Knowledge that the vestee shown in Schedule A is no longer the owner of the estate or interest covered by this policy. This Exclusion does not modify or limit the coverage provided in Covered Risk 11.
  7. Any lien on the Title for real estate taxes or assessments imposed by governmental authority and created or attaching subsequent to Date of Policy. This Exclusion does not modify or limit the coverage provided in Covered Risk 11(b) or 25.
  8. The failure of the residential structure, or any portion of it, to have been constructed before, on or after Date of Policy in accordance with applicable building codes. This Exclusion does not modify or limit the coverage provided in Covered Risk 5 or 6.
  9. Any claim, by reason of the operation of federal bankruptcy, state insolvency, or similar creditors' rights laws, that the transaction creating the lien of the Insured Mortgage, is
    - (a) a fraudulent conveyance or fraudulent transfer, or
    - (b) a preferential transfer for any reason not stated in Covered Risk 27(b) of this policy.
  10. Contamination, explosion, fire, flooding, vibration, fracturing, earthquake, or subsidence.
  11. Negligence by a person or an Entity exercising a right to extract or develop minerals, water, or any other substances.






1" = 200'

S.E. COR. LYNCH DEED 27/444 L.A.

S.E. COR. ISAAC HICKEY DEED 27/448 L.A.



### Fidelity National Title Insurance Company

This plat is for your aid in locating your land with reference to streets and other parcels. While this plat is believed to be correct; Fidelity National Title Insurance Company assumes no liability for any loss occurring by reason of reliance thereon.

NOTE - ASSESSOR'S BLOCK & PARCEL NUMBERS SHOWN IN CIRCLES

ASSESSOR'S MAP BOOK 412 PAGE 13 COUNTY OF ORANGE

## OWNER'S DECLARATION

Escrow No.: 00606073-988-CIO-DN1  
Property Address: 3600, 3606, 3732, 3701, 3719, 3810, 3814, 3820 and 3900 South Bristol Street  
Santa Ana, CA 92704

The undersigned hereby declares as follows:

1. (Fill in the applicable paragraph and strike the other)
  - a. Declarant ("Owner") is the owner or lessee, as the case may be, of certain premises located at 3600, 3606, 3732, 3701, 3719, 3810, 3814, 3820 and 3900 South Bristol Street, Santa Ana, CA 92704, further described as follows: See Preliminary Report/Commitment No. for full legal description (the "Land").
  - b. Declarant is the \_\_\_\_\_ of \_\_\_\_\_ ("Owner"), which is the owner or lessee, as the case may be, of certain premises located at 3600, 3606, 3732, 3701, 3719, 3810, 3814, 3820 and 3900 South Bristol Street, Santa Ana, CA 92704, further described as follows: See Preliminary Report/Commitment No. for full legal description (the "Land").
2. (Fill in the applicable paragraph and strike the other)
  - a. During the period of six months immediately preceding the date of this declaration no work has been done, no surveys or architectural or engineering plans have been prepared, and no materials have been furnished in connection with the erection, equipment, repair, protection or removal of any building or other structure on the Land or in connection with the improvement of the Land in any manner whatsoever.
  - b. During the period of six months immediately preceding the date of this declaration certain work has been done and materials furnished in connection with \_\_\_\_\_ upon the Land in the approximate total sum of \$\_\_\_\_\_, but no work whatever remains to be done and no materials remain to be furnished to complete the construction in full compliance with the plans and specifications, nor are there any unpaid bills incurred for labor and materials used in making such improvements or repairs upon the Land, or for the services of architects, surveyors or engineers, except as follows: \_\_\_\_\_. Owner, by the undersigned Declarant, agrees to and does hereby indemnify and hold harmless Tigor Title Company of California against any and all claims arising therefrom.
3. Owner has not previously conveyed the Land; is not a debtor in bankruptcy (and if a partnership, the general partner thereof is not a debtor in bankruptcy); and has not received notice of any pending court action affecting the title to the Land.
4. Except as shown in the above-referenced Preliminary Report/Commitment, there are no unpaid or unsatisfied mortgages, deeds of trust, Uniform Commercial Code financing statements, regular assessments, special assessments, periodic assessments or any assessment from any source, claims of lien, special assessments, or taxes that constitute a lien against the Land or that affect the Land but have not been recorded in the public records. There are no violations of the covenants, conditions and restrictions as shown in the above-referenced Preliminary Report/Commitment.
5. The Land is currently in use as \_\_\_\_\_; \_\_\_\_\_ occupy/occupies the Land; and the following are all of the leases or other occupancy rights affecting the Land:  
\_\_\_\_\_
6. There are no other persons or entities that assert an ownership interest in the Land, nor are there unrecorded easements, claims of easement, or boundary disputes that affect the Land.
7. There are no outstanding options to purchase or rights of first refusal affecting the Land.

8. Between the most recent Effective Date of the above-referenced Preliminary Report/Commitment and the date of recording of the Insured Instrument(s), Owner has not taken or allowed, and will not take or allow, any action or inaction to encumber or otherwise affect title to the Land.

This declaration is made with the intention that Tigor Title Company of California (the "Company") and its policy issuing agents will rely upon it in issuing their title insurance policies and endorsements. Owner, by the undersigned Declarant, agrees to indemnify the Company against loss or damage (including attorneys fees, expenses, and costs) incurred by the Company as a result of any untrue statement made herein.

I declare under penalty of perjury that the foregoing is true and correct and that this declaration was executed on \_\_\_\_\_ at \_\_\_\_\_.

Signature: \_\_\_\_\_

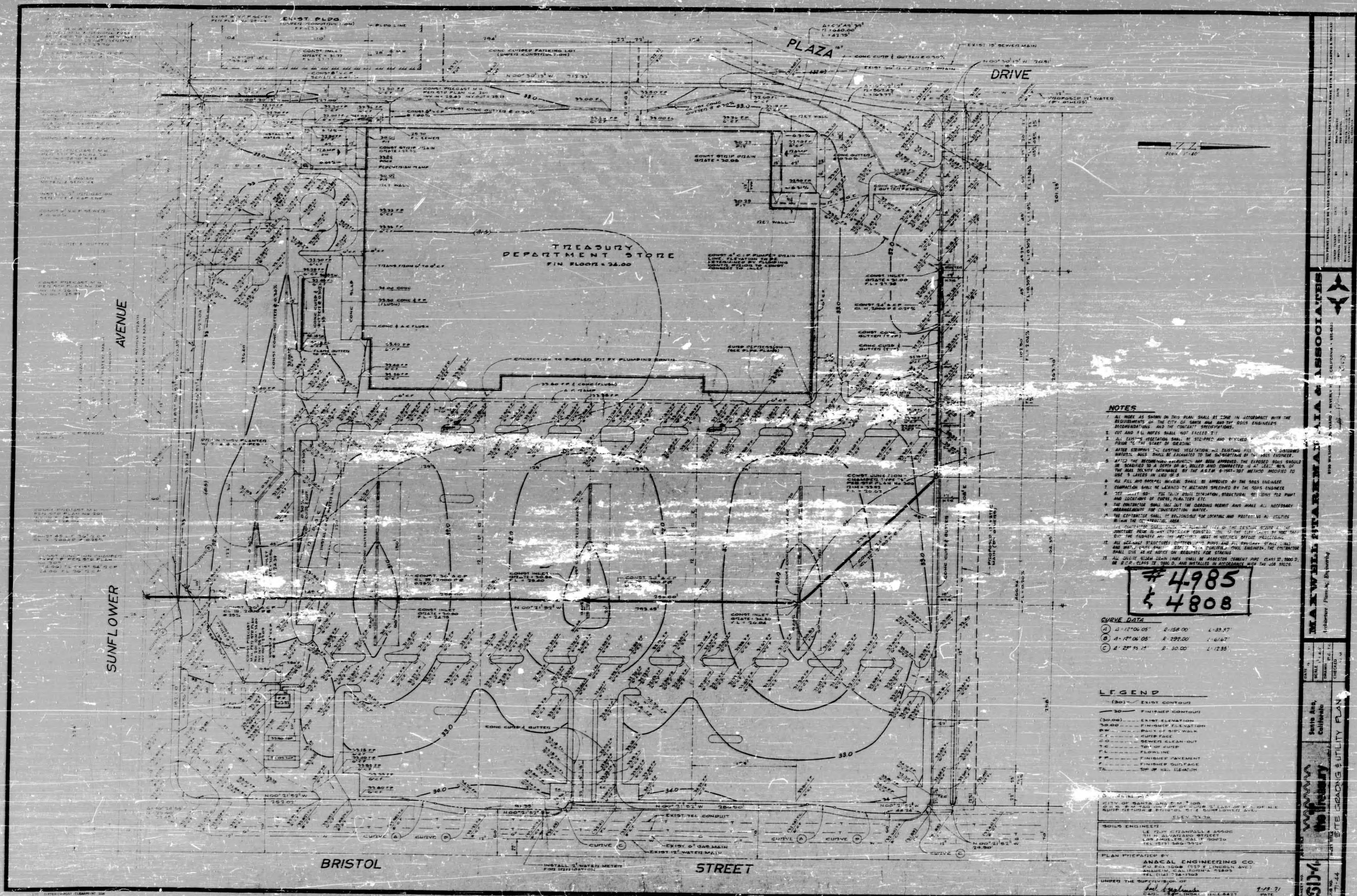


## **APPENDIX C**

### **SELECTED PROPERTY DRAWINGS**







- NOTES**
1. ALL WORK AS SHOWN ON THIS PLAN SHALL BE DONE IN ACCORDANCE WITH THE REQUIREMENTS OF THE CITY OF SANTA ANA AND THE SOIL ENGINEER'S RECOMMENDATIONS AND THE CONTRACT SPECIFICATIONS.
  2. CUT AND FILL NOTES SHALL NOT EXCEED 12".
  3. ALL CURVE TO BE LOCATED BY THE CONTRACTOR AND STAKED PRIOR TO THE START OF GRADING.
  4. AFTER OBTAINING THE NECESSARY PERMITS, ALL EXISTING UTILITIES SHALL BE EXPOSED AND RECORDED BY THE SOIL ENGINEER.
  5. AFTER THE NECESSARY PERMITS HAVE BEEN OBTAINED, THE EXPOSED UTILITIES SHALL BE RECORDED TO A DEPTH OF 60" BELOW AND COMPARED TO A 1" X 1" SCALE. ALL UTILITIES SHALL BE RECORDED BY THE ASCE 9-1947-101 METHOD MODIFIED TO USE 3" LINES IN LINES.
  6. ALL FILL AND MATERIALS SHALL BE APPROVED BY THE SOIL ENGINEER.
  7. FOUNDATION SHALL BE LAID OUT BY METHODS SPECIFIED BY THE SOIL ENGINEER.
  8. SEE SHEET 801 - FOR THE EXISTING, STRUCTURAL, MECHANICAL AND ELECTRICAL LAYOUTS.
  9. THE CONTRACTOR SHALL OBTAIN THE NECESSARY PERMITS AND MAKE ALL NECESSARY ARRANGEMENTS FOR CONSTRUCTION WATER.
  10. THE CONTRACTOR SHALL BE RESPONSIBLE FOR LOCATING AND PROTECTING ALL UTILITIES WITHIN THE PROJECT AREA.
  11. THE CONTRACTOR SHALL BE RESPONSIBLE FOR THE EXISTING CURVE DATA AND THE NECESSARY PERMITS TO BE OBTAINED BY THE CONTRACTOR. THE CONTRACTOR SHALL BE RESPONSIBLE FOR THE NECESSARY PERMITS TO BE OBTAINED BY THE CONTRACTOR.
  12. ALL NECESSARY PERMITS SHALL BE OBTAINED BY THE CONTRACTOR. THE CONTRACTOR SHALL BE RESPONSIBLE FOR THE NECESSARY PERMITS TO BE OBTAINED BY THE CONTRACTOR.
  13. ALL EXISTING UTILITIES SHALL BE RECORDED AND INSTALLED IN ACCORDANCE WITH THE CITY OF SANTA ANA AND THE SOIL ENGINEER'S RECOMMENDATIONS AND THE CONTRACT SPECIFICATIONS.

#4985  
#4808

**CURVE DATA**


1	117°00'00"	2.156'00"	4.33.47
2	171°00'00"	2.292'00"	4.61.47
3	117°00'00"	2.156'00"	4.33.47

- LEGEND**
- (30) EXIST. CONTOUR
  - (30.00) FINISHED CONTOUR
  - (30.00) EXIST. ELEVATION
  - 30.00 FINISHED ELEVATION
  - RM RAMP OF RAMP
  - CF CURVE FACE
  - CO CURVE OUT
  - TC TOP OF CURVE
  - FL FINISHING
  - FP FINISHED PAVEMENT
  - FS FINISHED SURFACE
  - TM TOP OF WALL ELEVATION

CITY OF SANTA ANA, CALIFORNIA  
 PLANNING DEPARTMENT  
 115 WEST 1ST STREET  
 SANTA ANA, CALIFORNIA 92701  
 DATE: 1-25-71

**MAXWELL STARRBATA & ASSOCIATES**  
 115 WEST 1ST STREET, SANTA ANA, CALIFORNIA 92701  
 PHONE: (714) 241-1111  
 FAX: (714) 241-1112

**SIDY**  
 115 WEST 1ST STREET, SANTA ANA, CALIFORNIA 92701  
 PHONE: (714) 241-1111  
 FAX: (714) 241-1112



4985  
44808

GROUND FLOOR PLAN SCALE 1/8" = 1'-0"

**MAXWELL STARKMAN AIA & ASSOCIATES**  
 100 WILLIAMS BUILDING • SUITE 100 • LOS ANGELES, CALIFORNIA • 90012  
 Architects • Planning • Engineering

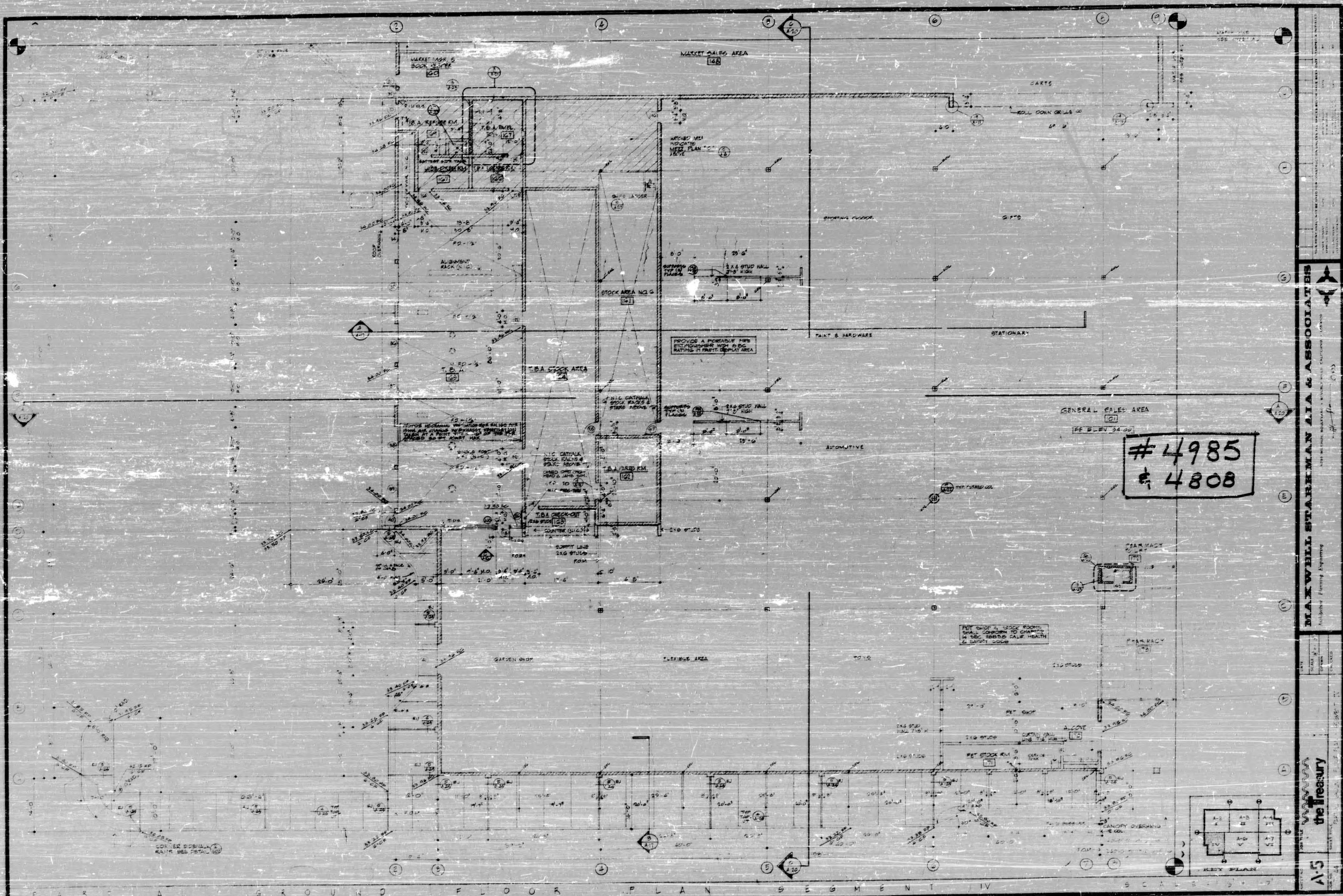
DATE: 1/17/77  
 DRAWN: [Signature]  
 CHECKED: [Signature]

San Joaquin  
 the Treasury

San Joaquin  
 the Treasury

San Joaquin  
 the Treasury

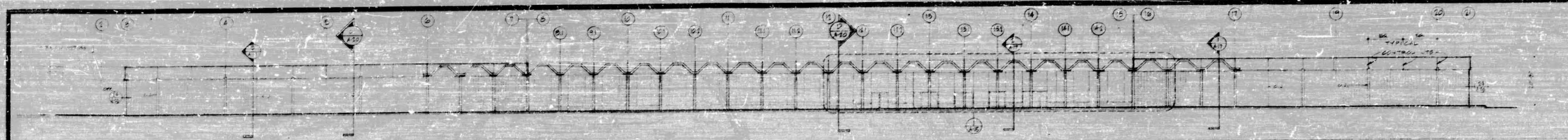




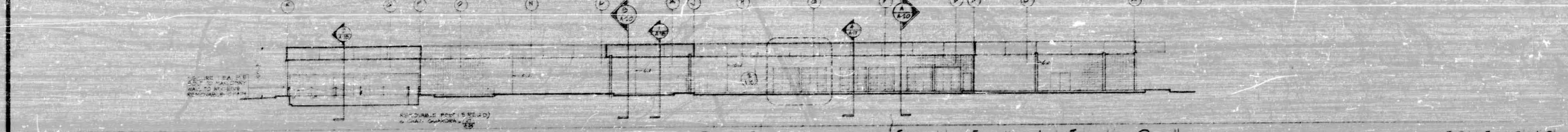
#4985  
#4808

MAXWELL STARKMAN AIA & ASSOCIATES  
Architectural Planning Engineering

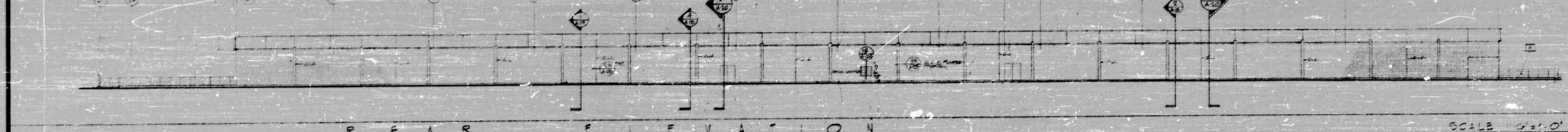
the treasury  
A-5



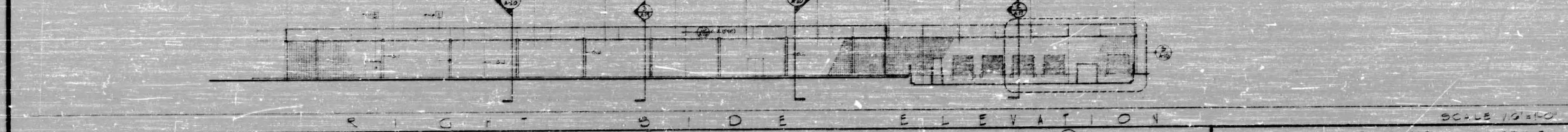
FRONT ELEVATION SCALE 1/8"=1'-0"




LEFT SIDE ELEVATION SCALE 1/8"=1'-0"



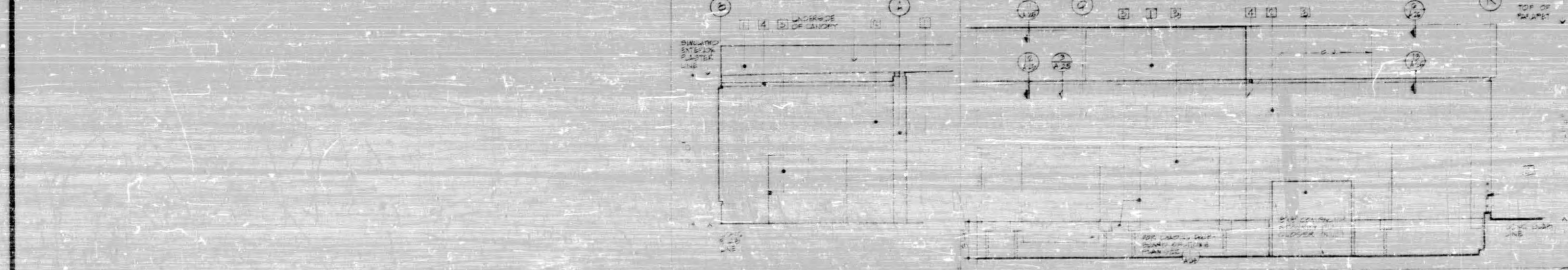
REAR ELEVATION SCALE 1/8"=1'-0"



RIGHT SIDE ELEVATION SCALE 1/8"=1'-0"



FRONT ELEVATION SCALE 1/8"=1'-0"



PARTIAL ELEVATION OF RECEIVING AREA DOCK

EXTERIOR COLOR & MATERIAL SCHEDULE

No.	MATERIAL	MANUFACTURER CODE	NAME	FINISH	REMARKS
1	SYNTHETIC MARBLE	...	...	...	...
2	BRICK	...	...	...	...
3	PAINT	...	...	...	...
4	PAINT	...	...	...	...
5	PAINT	...	...	...	...
6	PAINT	...	...	...	...
7	PAINT	...	...	...	...
8	PAINT	...	...	...	...
9	PAINT	...	...	...	...
10	PAINT	...	...	...	...
11	PAINT	...	...	...	...
12	PAINT	...	...	...	...
13	PAINT	...	...	...	...
14	PAINT	...	...	...	...
15	PAINT	...	...	...	...
16	PAINT	...	...	...	...
17	PAINT	...	...	...	...
18	PAINT	...	...	...	...
19	PAINT	...	...	...	...
20	PAINT	...	...	...	...
21	PAINT	...	...	...	...
22	PAINT	...	...	...	...
23	PAINT	...	...	...	...
24	PAINT	...	...	...	...
25	PAINT	...	...	...	...
26	PAINT	...	...	...	...
27	PAINT	...	...	...	...
28	PAINT	...	...	...	...
29	PAINT	...	...	...	...
30	PAINT	...	...	...	...

#4985  
\$4808

MAXWELL STARKMAN AIA & ASSOCIATES  
1150 W. 10TH AVE., SUITE 100, DENVER, CO 80202  
ARCHITECTS  
A-15 the Treasury



## **APPENDIX D**

**ENVIRONMENTAL DATA RESOURCES, INC.**

**Historical Topographic Map Report**

Bristol Commons  
3900 S Bristol Street  
Santa Ana, CA 92704

Inquiry Number: 5953666.4  
January 30, 2020

# EDR Historical Topo Map Report

with QuadMatch™



6 Armstrong Road, 4th floor  
Shelton, CT 06484  
Toll Free: 800.352.0050  
[www.edrnet.com](http://www.edrnet.com)

# EDR Historical Topo Map Report

01/30/20

**Site Name:**

Bristol Commons  
3900 S Bristol Street  
Santa Ana, CA 92704  
EDR Inquiry # 5953666.4

**Client Name:**

Engeo Inc.  
2010 Crow Canyon Place  
San Ramon, CA 94583  
Contact: Adrianna Lundberg



EDR Topographic Map Library has been searched by EDR and maps covering the target property location as provided by Engeo Inc. were identified for the years listed below. EDR's Historical Topo Map Report is designed to assist professionals in evaluating potential liability on a target property resulting from past activities. EDR's Historical Topo Map Report includes a search of a collection of public and private color historical topographic maps, dating back to the late 1800s.

**Search Results:****Coordinates:**

<b>P.O.#</b>	P2020.000.024	<b>Latitude:</b>	33.69555 33° 41' 44" North
<b>Project:</b>	Bristol Commons	<b>Longitude:</b>	-117.887343 -117° 53' 14" West
		<b>UTM Zone:</b>	Zone 11 North
		<b>UTM X Meters:</b>	417763.34
		<b>UTM Y Meters:</b>	3728753.30
		<b>Elevation:</b>	28.00' above sea level

**Maps Provided:**

2012	1932
1981	1902
1972	1901
1965	1896
1950, 1951	
1948, 1949	
1942	
1935	

**Disclaimer - Copyright and Trademark Notice**

This Report contains certain information obtained from a variety of public and other sources reasonably available to Environmental Data Resources, Inc. It cannot be concluded from this Report that coverage information for the target and surrounding properties does not exist from other sources. NO WARRANTY EXPRESSED OR IMPLIED, IS MADE WHATSOEVER IN CONNECTION WITH THIS REPORT. ENVIRONMENTAL DATA RESOURCES, INC. SPECIFICALLY DISCLAIMS THE MAKING OF ANY SUCH WARRANTIES, INCLUDING WITHOUT LIMITATION, MERCHANTABILITY OR FITNESS FOR A PARTICULAR USE OR PURPOSE. ALL RISK IS ASSUMED BY THE USER. IN NO EVENT SHALL ENVIRONMENTAL DATA RESOURCES, INC. BE LIABLE TO ANYONE, WHETHER ARISING OUT OF ERRORS OR OMISSIONS, NEGLIGENCE, ACCIDENT OR ANY OTHER CAUSE, FOR ANY LOSS OF DAMAGE, INCLUDING, WITHOUT LIMITATION, SPECIAL, INCIDENTAL, CONSEQUENTIAL, OR EXEMPLARY DAMAGES. ANY LIABILITY ON THE PART OF ENVIRONMENTAL DATA RESOURCES, INC. IS STRICTLY LIMITED TO A REFUND OF THE AMOUNT PAID FOR THIS REPORT. Purchaser accepts this Report "AS IS". Any analyses, estimates, ratings, environmental risk levels or risk codes provided in this Report are provided for illustrative purposes only, and are not intended to provide, nor should they be interpreted as providing any facts regarding, or prediction or forecast of, any environmental risk for any property. Only a Phase I Environmental Site Assessment performed by an environmental professional can provide information regarding the environmental risk for any property. Additionally, the information provided in this Report is not to be construed as legal advice.

Copyright 2020 by Environmental Data Resources, Inc. All rights reserved. Reproduction in any media or format, in whole or in part, of any report or map of Environmental Data Resources, Inc., or its affiliates, is prohibited without prior written permission.

EDR and its logos (including Sanborn and Sanborn Map) are trademarks of Environmental Data Resources, Inc. or its affiliates. All other trademarks used herein are the property of their respective owners.

## Topo Sheet Key

This EDR Topo Map Report is based upon the following USGS topographic map sheets.

### 2012 Source Sheets



Newport Beach  
2012  
7.5-minute, 24000

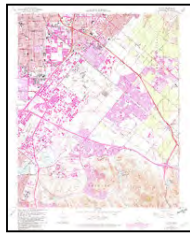


Tustin  
2012  
7.5-minute, 24000

### 1981 Source Sheets



Newport Beach  
1981  
7.5-minute, 24000  
Aerial Photo Revised 1978



Tustin  
1981  
7.5-minute, 24000  
Aerial Photo Revised 1978

### 1972 Source Sheets

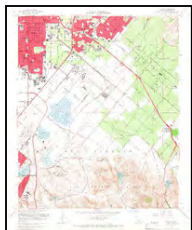


Tustin  
1972  
7.5-minute, 24000  
Aerial Photo Revised 1972

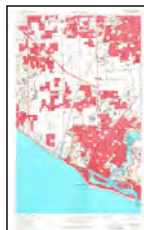


Newport Beach  
1972  
7.5-minute, 24000  
Aerial Photo Revised 1972

### 1965 Source Sheets



Tustin  
1965  
7.5-minute, 24000  
Aerial Photo Revised 1963



Newport Beach  
1965  
7.5-minute, 24000  
Aerial Photo Revised 1963

## Topo Sheet Key

This EDR Topo Map Report is based upon the following USGS topographic map sheets.

### 1950, 1951 Source Sheets



Tustin  
1950  
7.5-minute, 24000  
Aerial Photo Revised 1946



Newport Beach  
1951  
7.5-minute, 24000  
Aerial Photo Revised 1947

### 1948, 1949 Source Sheets



Tustin  
1948  
7.5-minute, 24000  
Aerial Photo Revised 1946



Newport Beach  
1949  
7.5-minute, 24000  
Aerial Photo Revised 1947

### 1942 Source Sheets



SANTA ANA  
1942  
15-minute, 50000

### 1935 Source Sheets



Newport Beach  
1935  
7.5-minute, 31680



Tustin  
1935  
7.5-minute, 31680

## Topo Sheet Key

This EDR Topo Map Report is based upon the following USGS topographic map sheets.

### 1932 Source Sheets



Newport Beach  
1932  
7.5-minute, 31680



Tustin  
1932  
7.5-minute, 31680

### 1902 Source Sheets



Corona  
1902  
30-minute, 125000

### 1901 Source Sheets



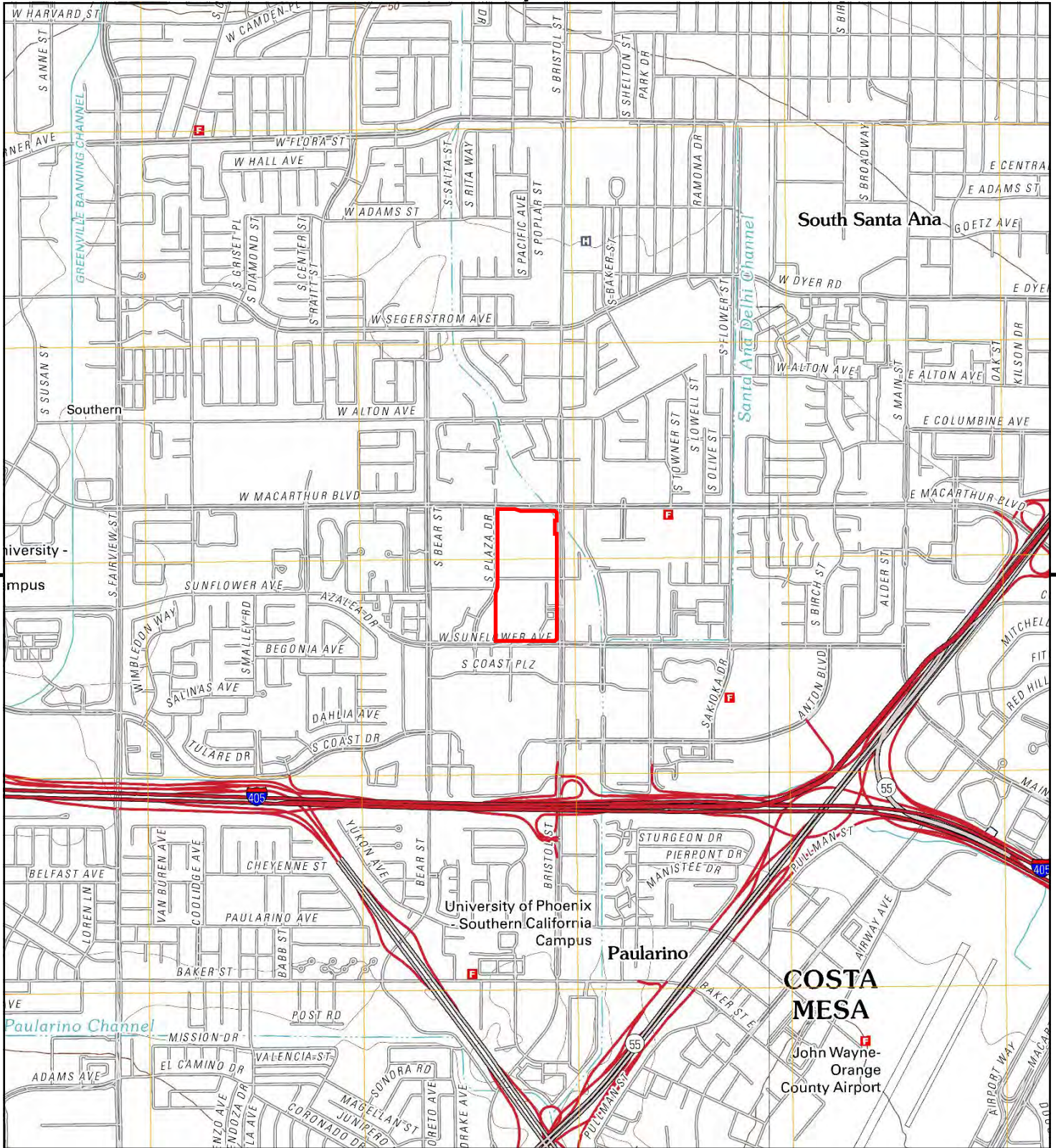
Santa Ana  
1901  
15-minute, 62500

### 1896 Source Sheets

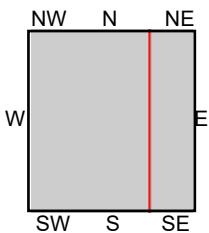


Santa Ana  
1896  
15-minute, 62500





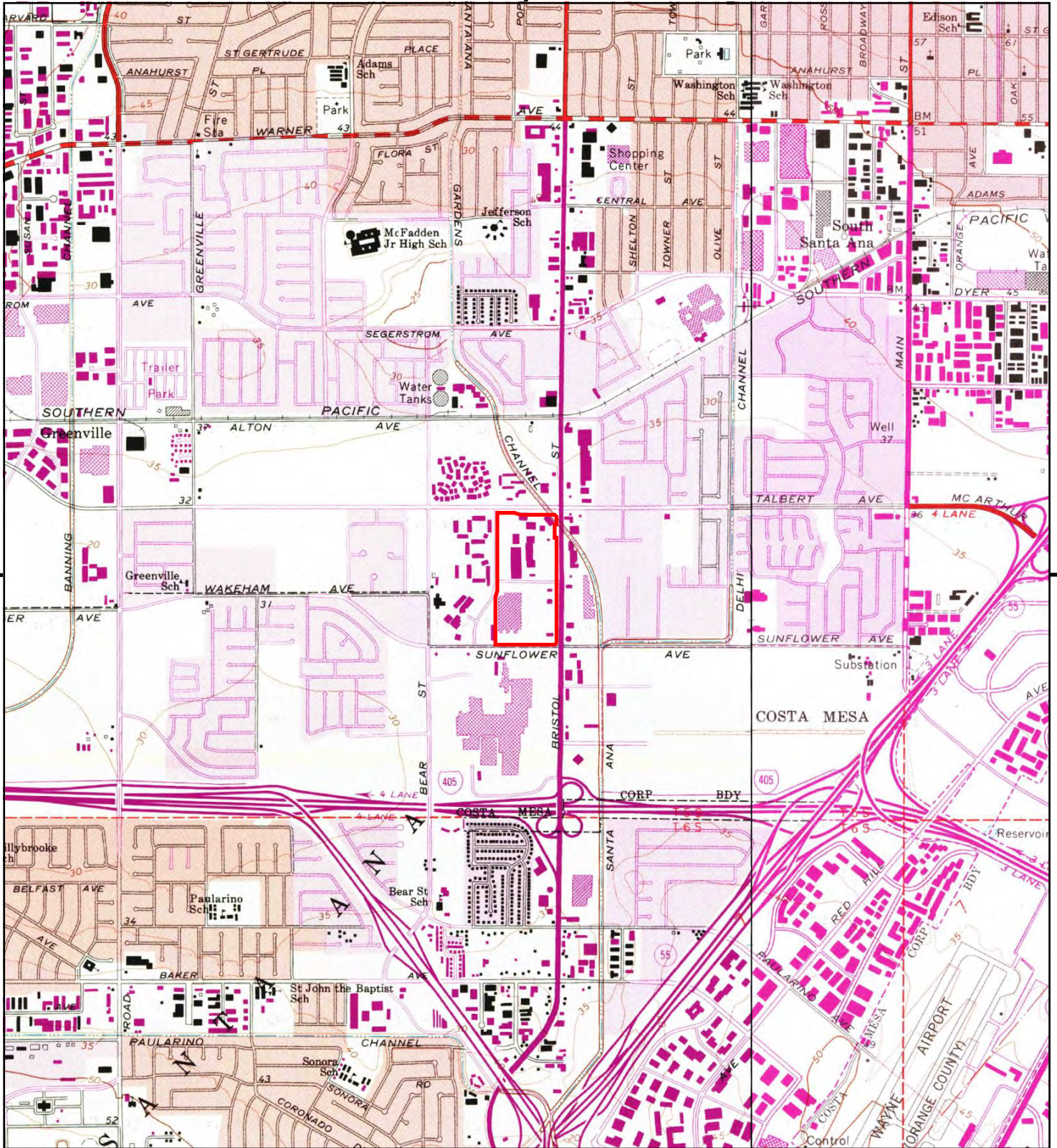
This report includes information from the following map sheet(s).



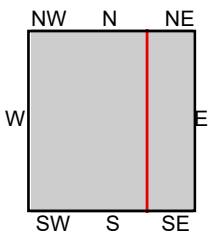
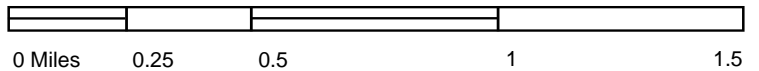
TP, Newport Beach, 2012, 7.5-minute  
 E, Tustin, 2012, 7.5-minute

**SITE NAME:** Bristol Commons  
**ADDRESS:** 3900 S Bristol Street  
 Santa Ana, CA 92704  
**CLIENT:** Engeo Inc.





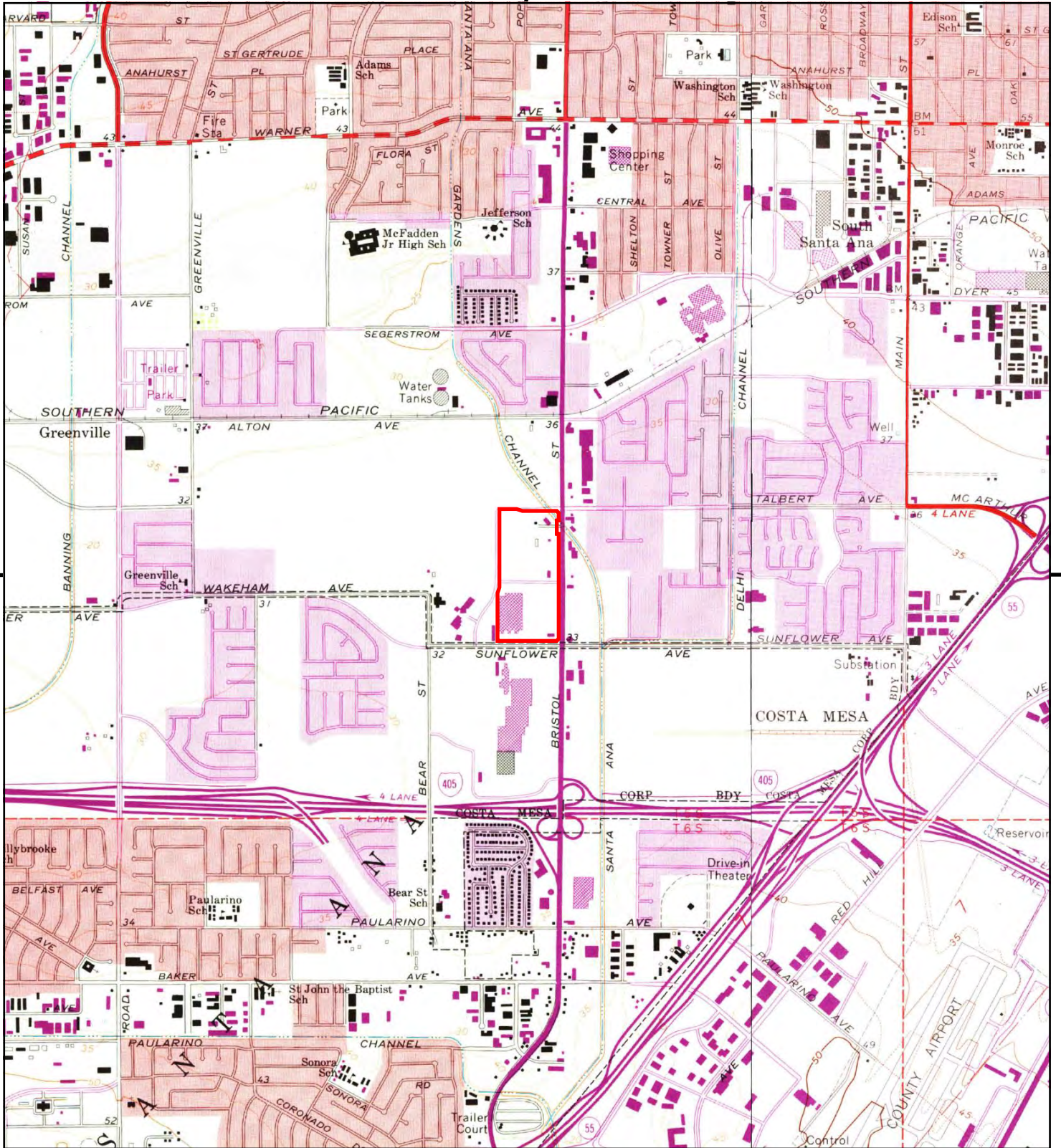
This report includes information from the following map sheet(s).



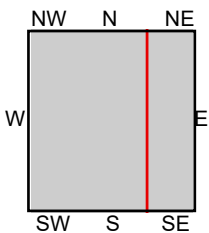
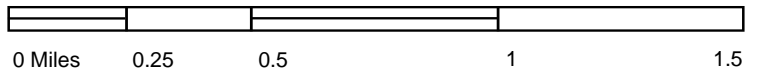
TP, Newport Beach, 1981, 7.5-minute  
E, Tustin, 1981, 7.5-minute

**SITE NAME:** Bristol Commons  
**ADDRESS:** 3900 S Bristol Street  
Santa Ana, CA 92704  
**CLIENT:** Engeo Inc.





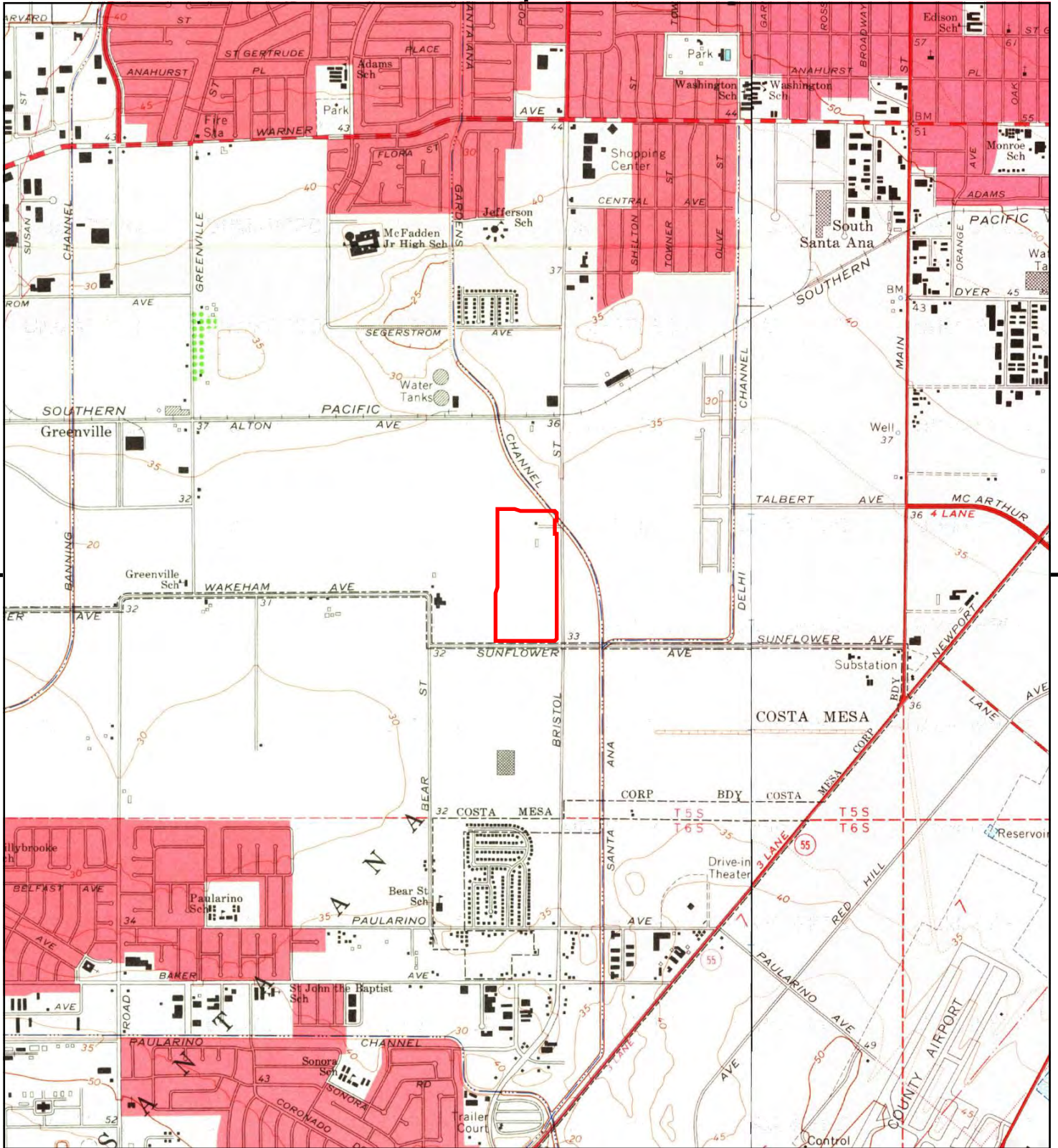
This report includes information from the following map sheet(s).



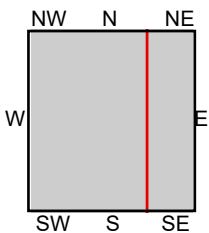
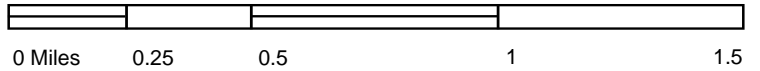
TP, Newport Beach, 1972, 7.5-minute  
E, Tustin, 1972, 7.5-minute

**SITE NAME:** Bristol Commons  
**ADDRESS:** 3900 S Bristol Street  
Santa Ana, CA 92704  
**CLIENT:** Engeo Inc.





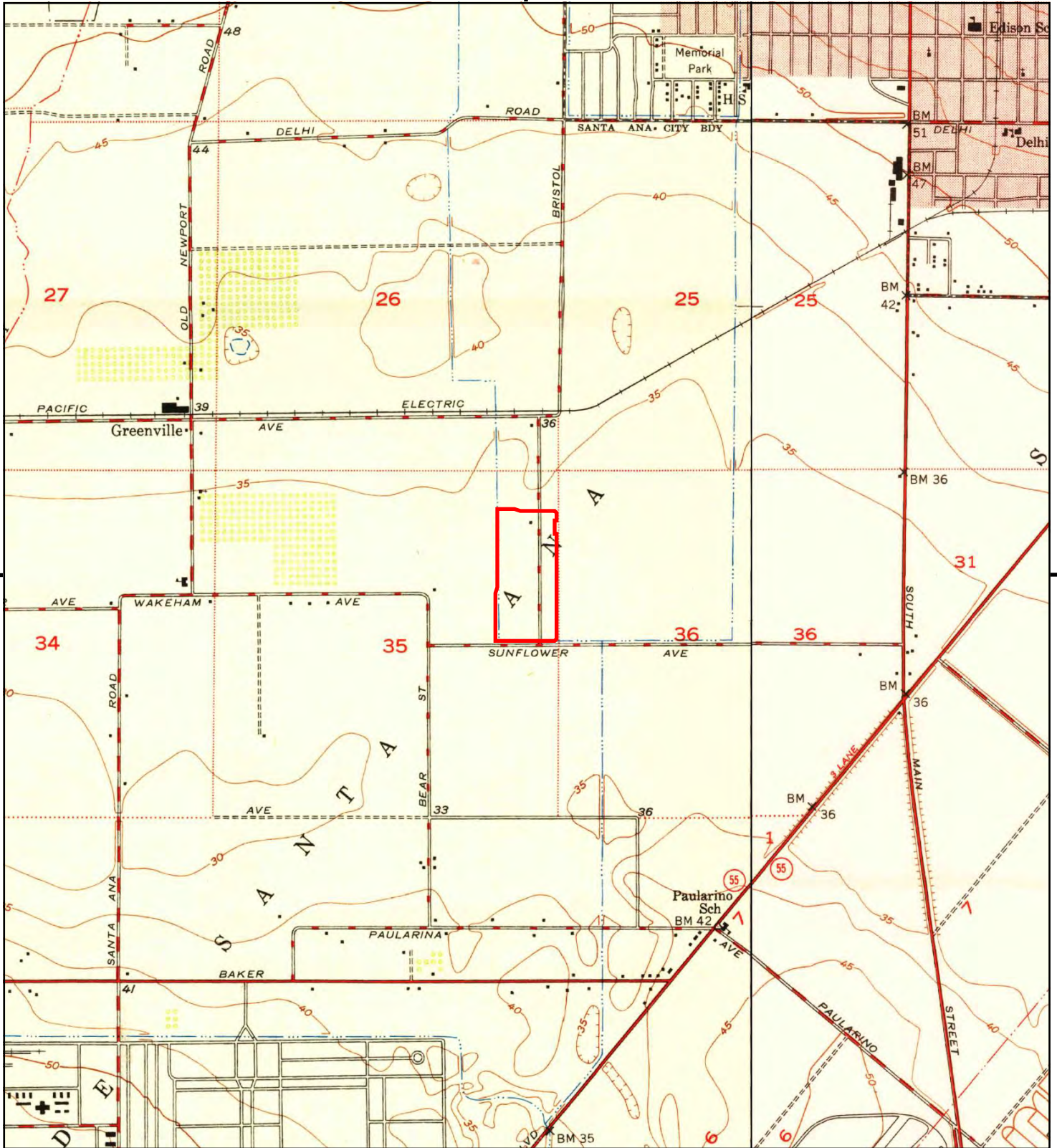
This report includes information from the following map sheet(s).



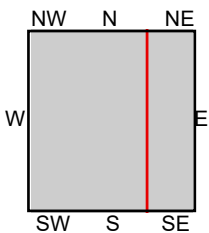
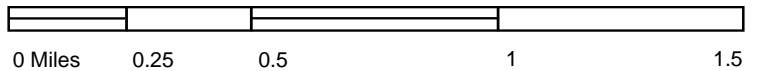
TP, Newport Beach, 1965, 7.5-minute  
E, Tustin, 1965, 7.5-minute

**SITE NAME:** Bristol Commons  
**ADDRESS:** 3900 S Bristol Street  
Santa Ana, CA 92704  
**CLIENT:** Engeo Inc.





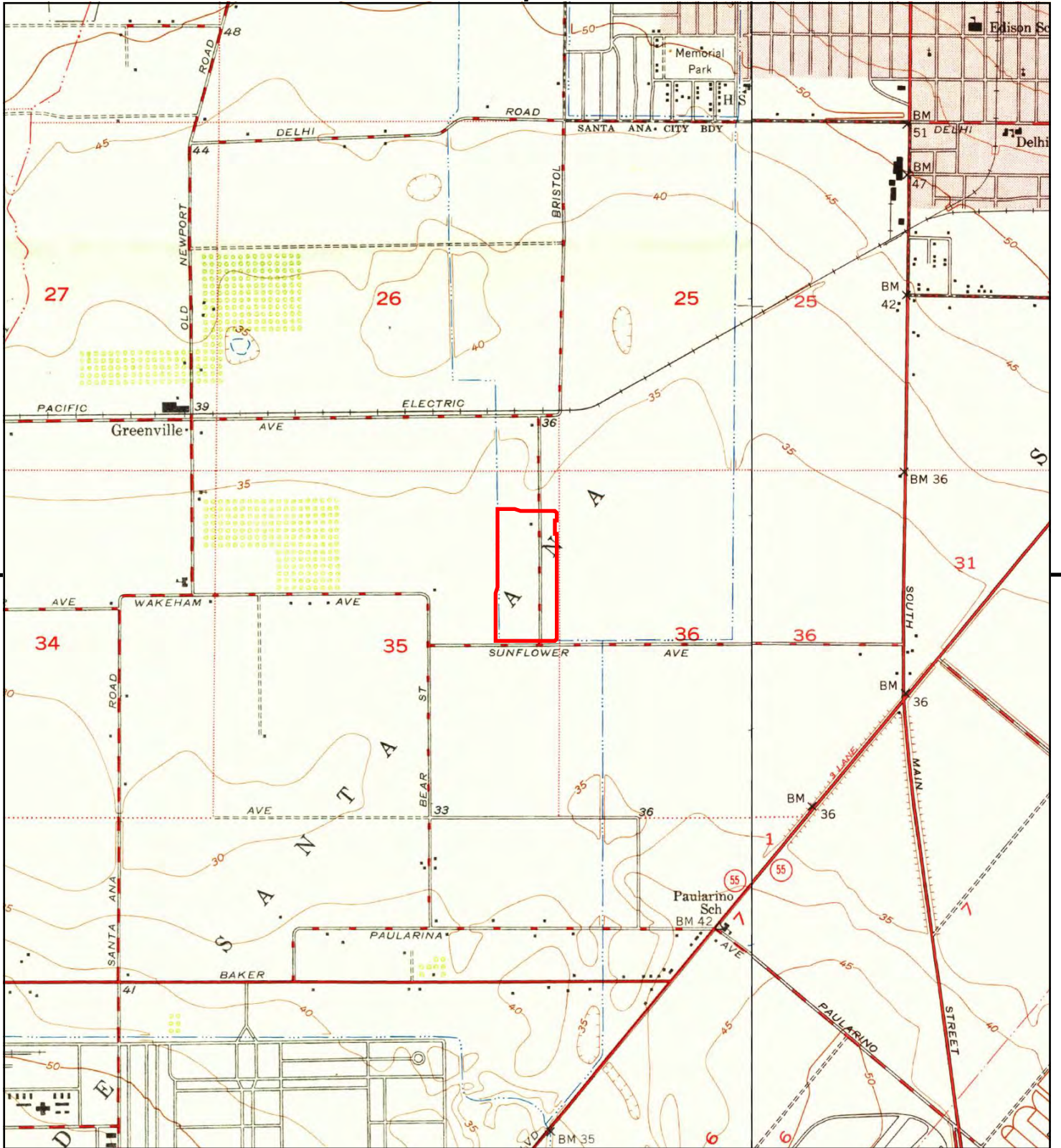
This report includes information from the following map sheet(s).



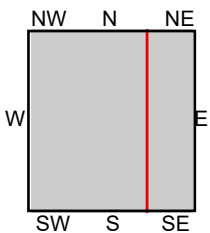
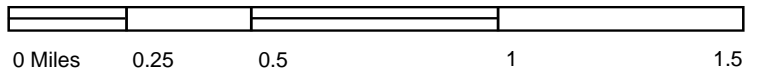
TP, Newport Beach, 1951, 7.5-minute  
E, Tustin, 1950, 7.5-minute

**SITE NAME:** Bristol Commons  
**ADDRESS:** 3900 S Bristol Street  
Santa Ana, CA 92704  
**CLIENT:** Engeo Inc.





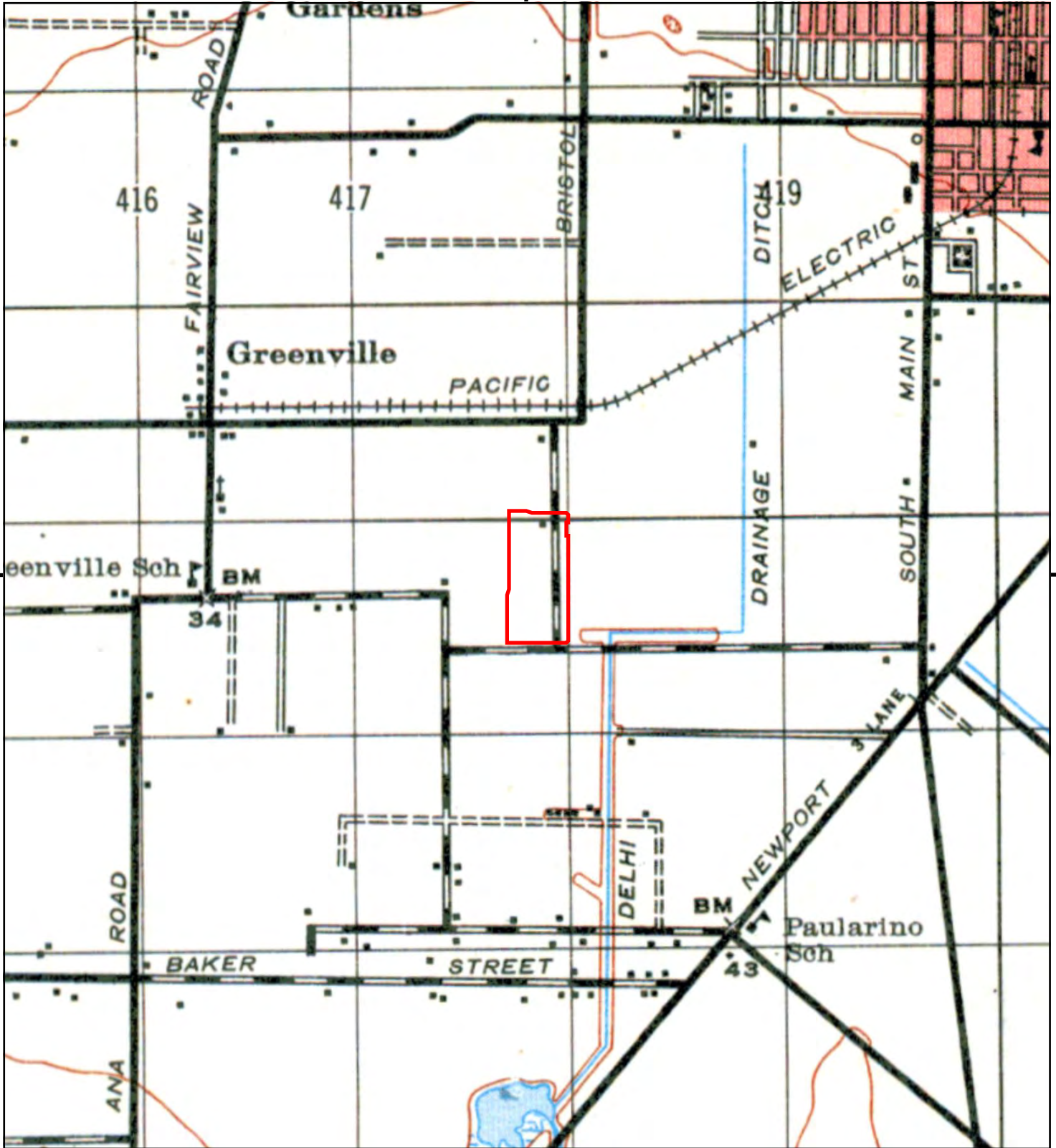
This report includes information from the following map sheet(s).



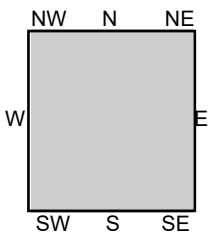
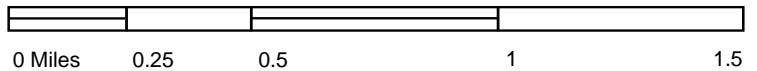
TP, Newport Beach, 1949, 7.5-minute  
E, Tustin, 1948, 7.5-minute

**SITE NAME:** Bristol Commons  
**ADDRESS:** 3900 S Bristol Street  
Santa Ana, CA 92704  
**CLIENT:** Engeo Inc.





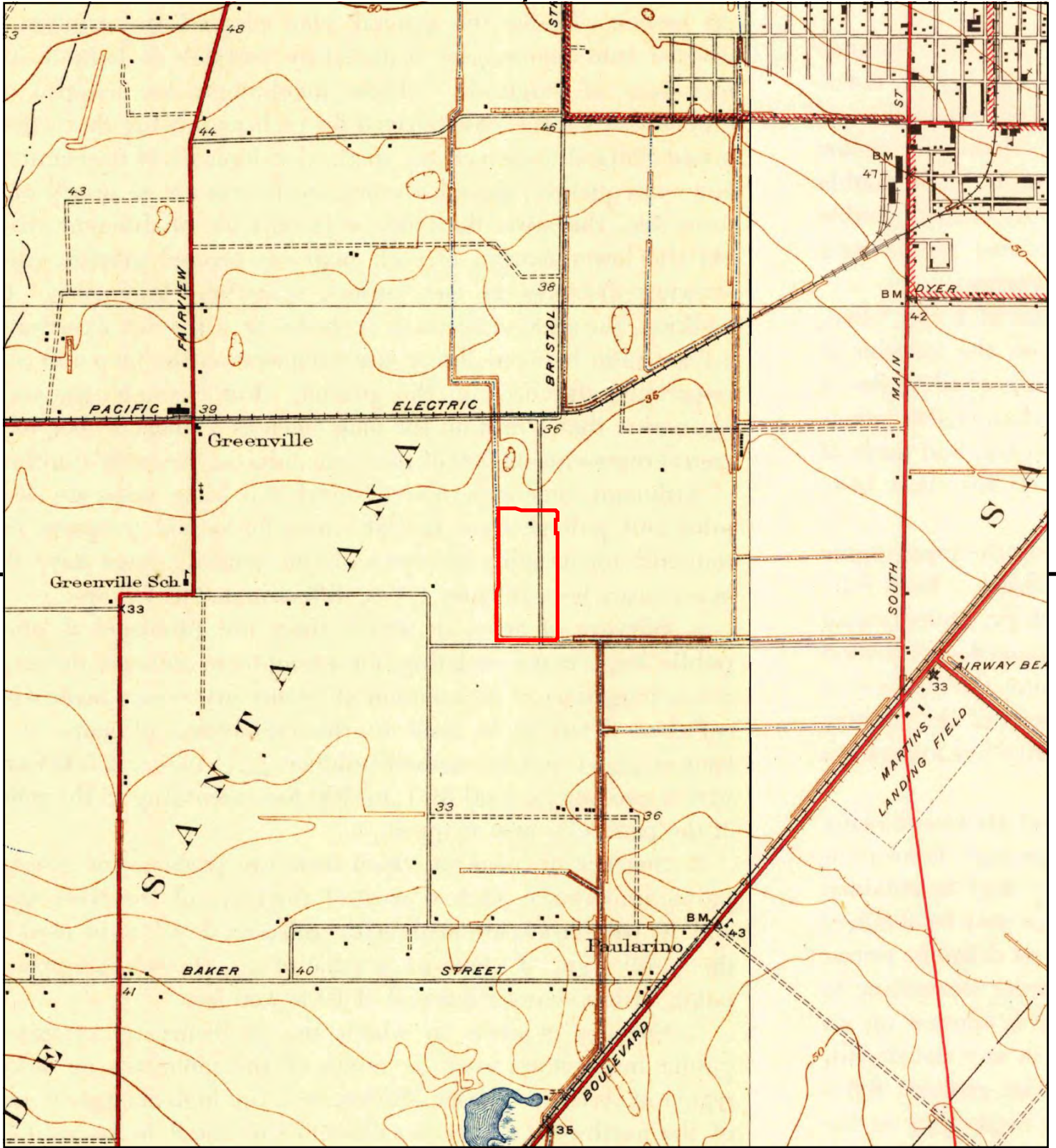
This report includes information from the following map sheet(s).



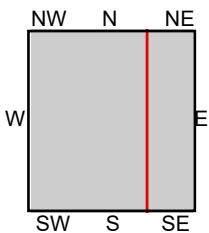
TP, SANTA ANA, 1942, 15-minute

SITE NAME: Bristol Commons  
 ADDRESS: 3900 S Bristol Street  
 Santa Ana, CA 92704  
 CLIENT: Engeo Inc.





This report includes information from the following map sheet(s).

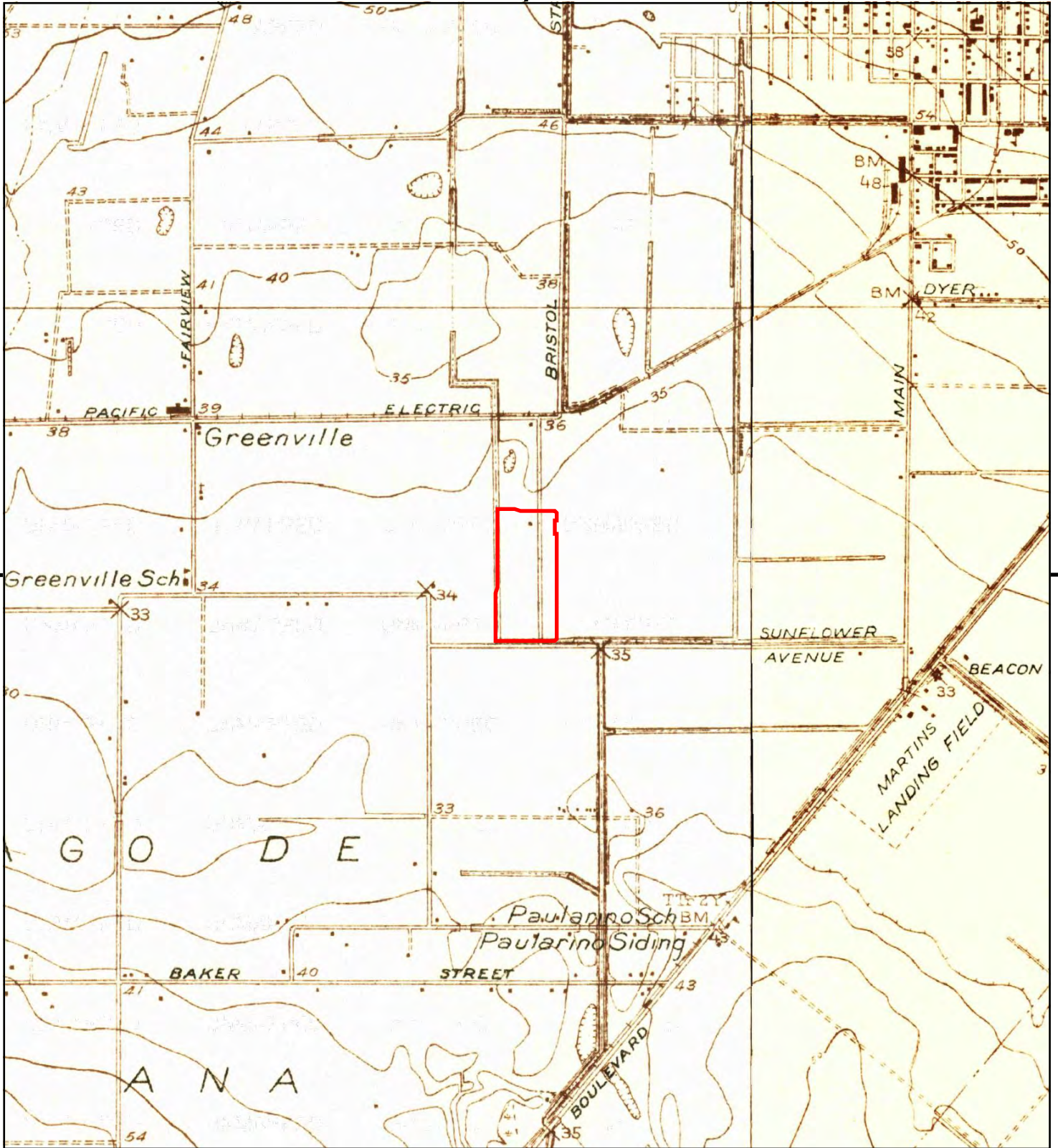


TP, Newport Beach, 1935, 7.5-minute  
E, Tustin, 1935, 7.5-minute

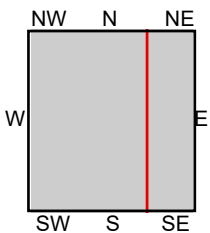
**SITE NAME:** Bristol Commons  
**ADDRESS:** 3900 S Bristol Street  
Santa Ana, CA 92704  
**CLIENT:** Engeo Inc.







This report includes information from the following map sheet(s).



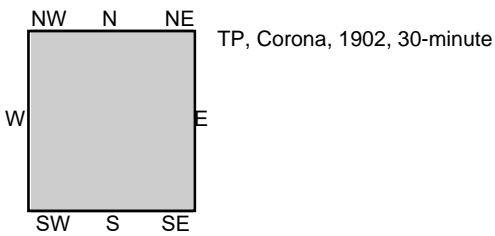
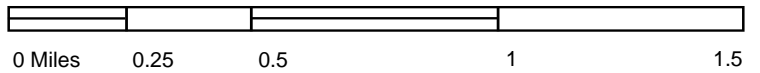
TP, Newport Beach, 1932, 7.5-minute  
E, Tustin, 1932, 7.5-minute

**SITE NAME:** Bristol Commons  
**ADDRESS:** 3900 S Bristol Street  
Santa Ana, CA 92704  
**CLIENT:** Engeo Inc.



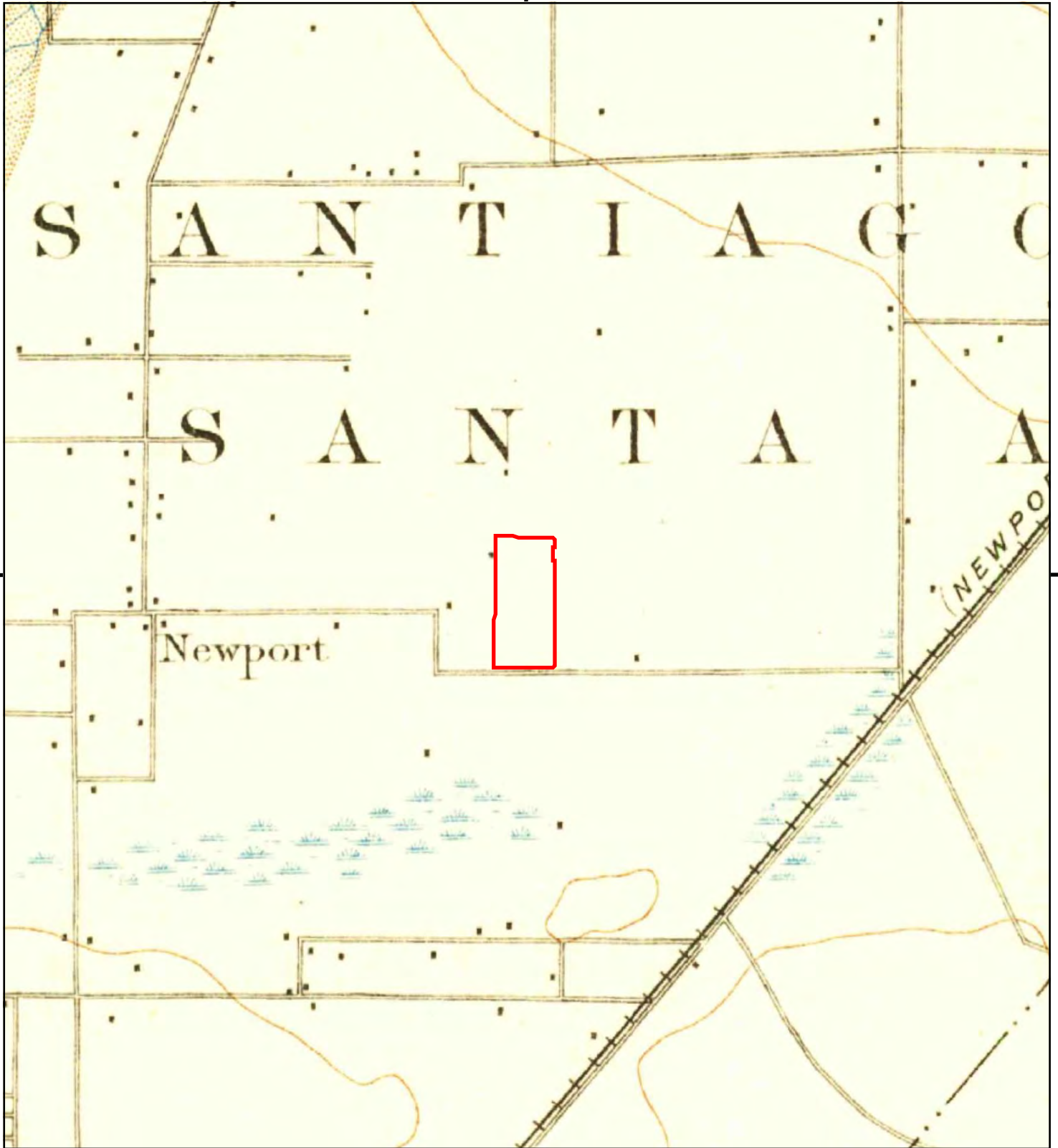


This report includes information from the following map sheet(s).

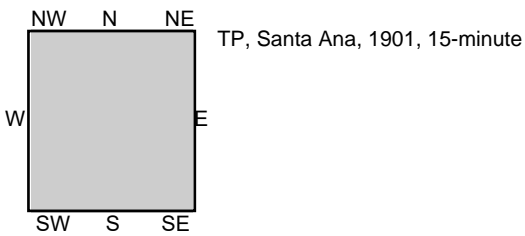
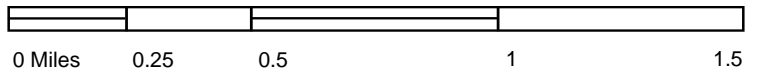


SITE NAME: Bristol Commons  
ADDRESS: 3900 S Bristol Street  
Santa Ana, CA 92704  
CLIENT: Engeo Inc.



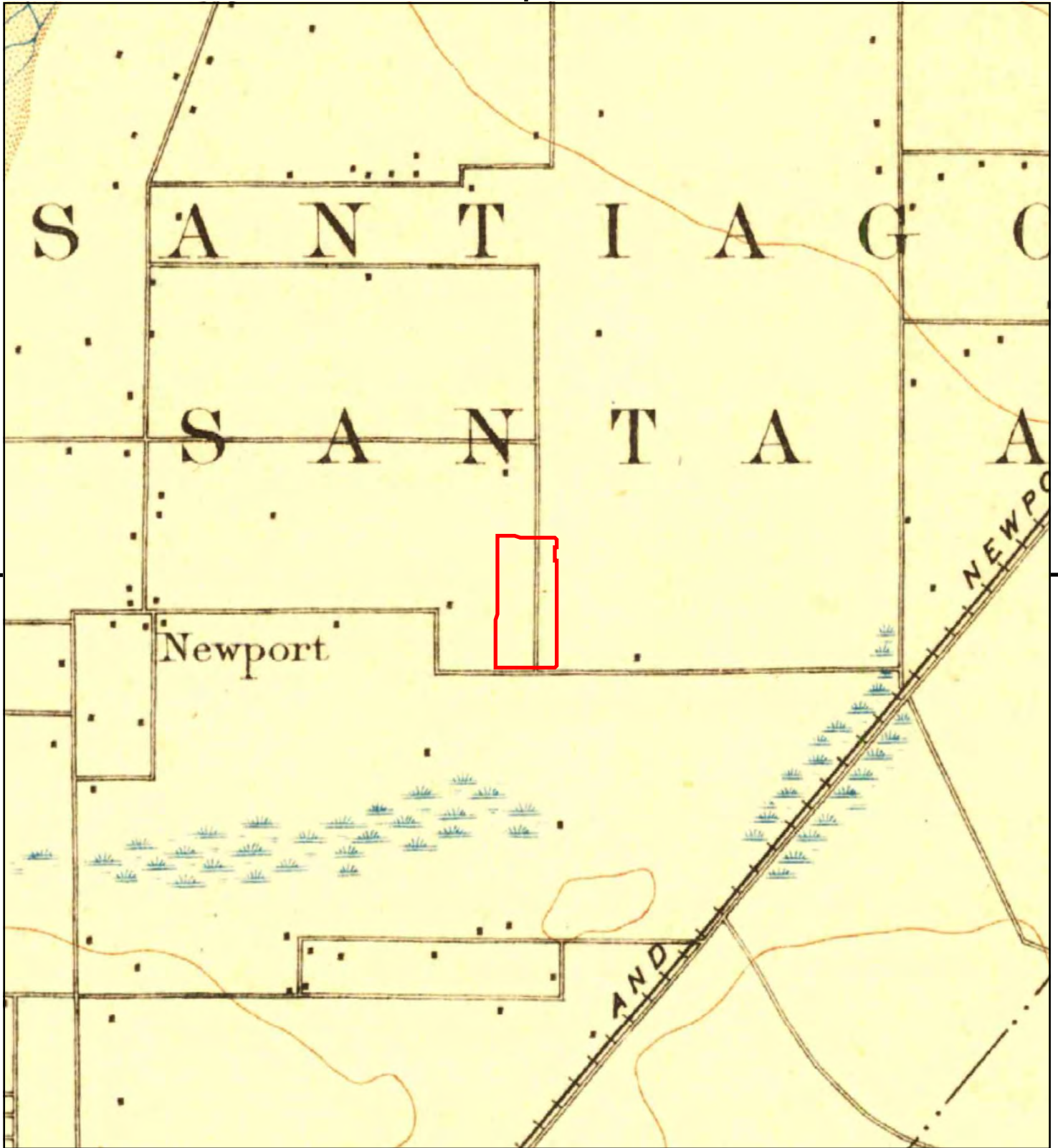


This report includes information from the following map sheet(s).

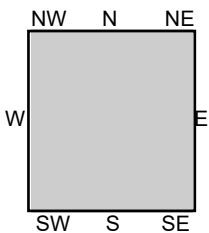
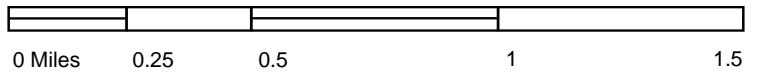


SITE NAME: Bristol Commons  
ADDRESS: 3900 S Bristol Street  
Santa Ana, CA 92704  
CLIENT: Engeo Inc.





This report includes information from the following map sheet(s).



TP, Santa Ana, 1896, 15-minute

SITE NAME: Bristol Commons  
ADDRESS: 3900 S Bristol Street  
Santa Ana, CA 92704  
CLIENT: Engeo Inc.





## **APPENDIX E**

**ENVIRONMENTAL DATA RESOURCES, INC.**

**Aerial Photo Decade Package**



**Bristol Commons**

3900 S Bristol Street

Santa Ana, CA 92704

Inquiry Number: 5953666.8

January 30, 2020

# The EDR Aerial Photo Decade Package



6 Armstrong Road, 4th floor  
Shelton, CT 06484  
Toll Free: 800.352.0050  
[www.edrnet.com](http://www.edrnet.com)

# EDR Aerial Photo Decade Package

01/30/20

**Site Name:**

Bristol Commons  
3900 S Bristol Street  
Santa Ana, CA 92704  
EDR Inquiry # 5953666.8

**Client Name:**

Engeo Inc.  
2010 Crow Canyon Place  
San Ramon, CA 94583  
Contact: Adrianna Lundberg



Environmental Data Resources, Inc. (EDR) Aerial Photo Decade Package is a screening tool designed to assist environmental professionals in evaluating potential liability on a target property resulting from past activities. EDR's professional researchers provide digitally reproduced historical aerial photographs, and when available, provide one photo per decade.

## Search Results:

<u>Year</u>	<u>Scale</u>	<u>Details</u>	<u>Source</u>
2016	1"=500'	Flight Year: 2016	USDA/NAIP
2012	1"=500'	Flight Year: 2012	USDA/NAIP
2009	1"=500'	Flight Year: 2009	USDA/NAIP
2005	1"=500'	Flight Year: 2005	USDA/NAIP
1995	1"=500'	Acquisition Date: October 03, 1995	USGS/DOQQ
1990	1"=500'	Flight Date: September 06, 1990	USDA
1989	1"=500'	Flight Date: August 03, 1989	USDA
1987	1"=500'	Flight Date: March 29, 1987	USDA
1977	1"=500'	Flight Date: January 18, 1977	EDR Proprietary Brewster Pacific
1972	1"=500'	Flight Date: October 30, 1972	USGS
1963	1"=500'	Flight Date: February 28, 1963	USGS
1952	1"=500'	Flight Date: December 26, 1952	USDA
1947	1"=500'	Flight Date: July 01, 1947	FAIR
1938	1"=500'	Flight Date: June 21, 1938	USDA

**When delivered electronically by EDR, the aerial photo images included with this report are for ONE TIME USE ONLY. Further reproduction of these aerial photo images is prohibited without permission from EDR. For more information contact your EDR Account Executive.**

### Disclaimer - Copyright and Trademark Notice

This Report contains certain information obtained from a variety of public and other sources reasonably available to Environmental Data Resources, Inc. It cannot be concluded from this Report that coverage information for the target and surrounding properties does not exist from other sources. NO WARRANTY EXPRESSED OR IMPLIED, IS MADE WHATSOEVER IN CONNECTION WITH THIS REPORT. ENVIRONMENTAL DATA RESOURCES, INC. SPECIFICALLY DISCLAIMS THE MAKING OF ANY SUCH WARRANTIES, INCLUDING WITHOUT LIMITATION, MERCHANTABILITY OR FITNESS FOR A PARTICULAR USE OR PURPOSE. ALL RISK IS ASSUMED BY THE USER. IN NO EVENT SHALL ENVIRONMENTAL DATA RESOURCES, INC. BE LIABLE TO ANYONE, WHETHER ARISING OUT OF ERRORS OR OMISSIONS, NEGLIGENCE, ACCIDENT OR ANY OTHER CAUSE, FOR ANY LOSS OF DAMAGE, INCLUDING, WITHOUT LIMITATION, SPECIAL, INCIDENTAL, CONSEQUENTIAL, OR EXEMPLARY DAMAGES. ANY LIABILITY ON THE PART OF ENVIRONMENTAL DATA RESOURCES, INC. IS STRICTLY LIMITED TO A REFUND OF THE AMOUNT PAID FOR THIS REPORT. Purchaser accepts this Report "AS IS". Any analyses, estimates, ratings, environmental risk levels or risk codes provided in this Report are provided for illustrative purposes only, and are not intended to provide, nor should they be interpreted as providing any facts regarding, or prediction or forecast of, any environmental risk for any property. Only a Phase I Environmental Site Assessment performed by an environmental professional can provide information regarding the environmental risk for any property. Additionally, the information provided in this Report is not to be construed as legal advice.

Copyright 2020 by Environmental Data Resources, Inc. All rights reserved. Reproduction in any media or format, in whole or in part, of any report or map of Environmental Data Resources, Inc., or its affiliates, is prohibited without prior written permission.

EDR and its logos (including Sanborn and Sanborn Map) are trademarks of Environmental Data Resources, Inc. or its affiliates. All other trademarks used herein are the property of their respective owners.



INQUIRY #: 5953666.8

YEAR: 2016

— = 500'







INQUIRY #: 5953666.8

YEAR: 2012

— = 500'





INQUIRY #: 5953666.8

YEAR: 2009

— = 500'



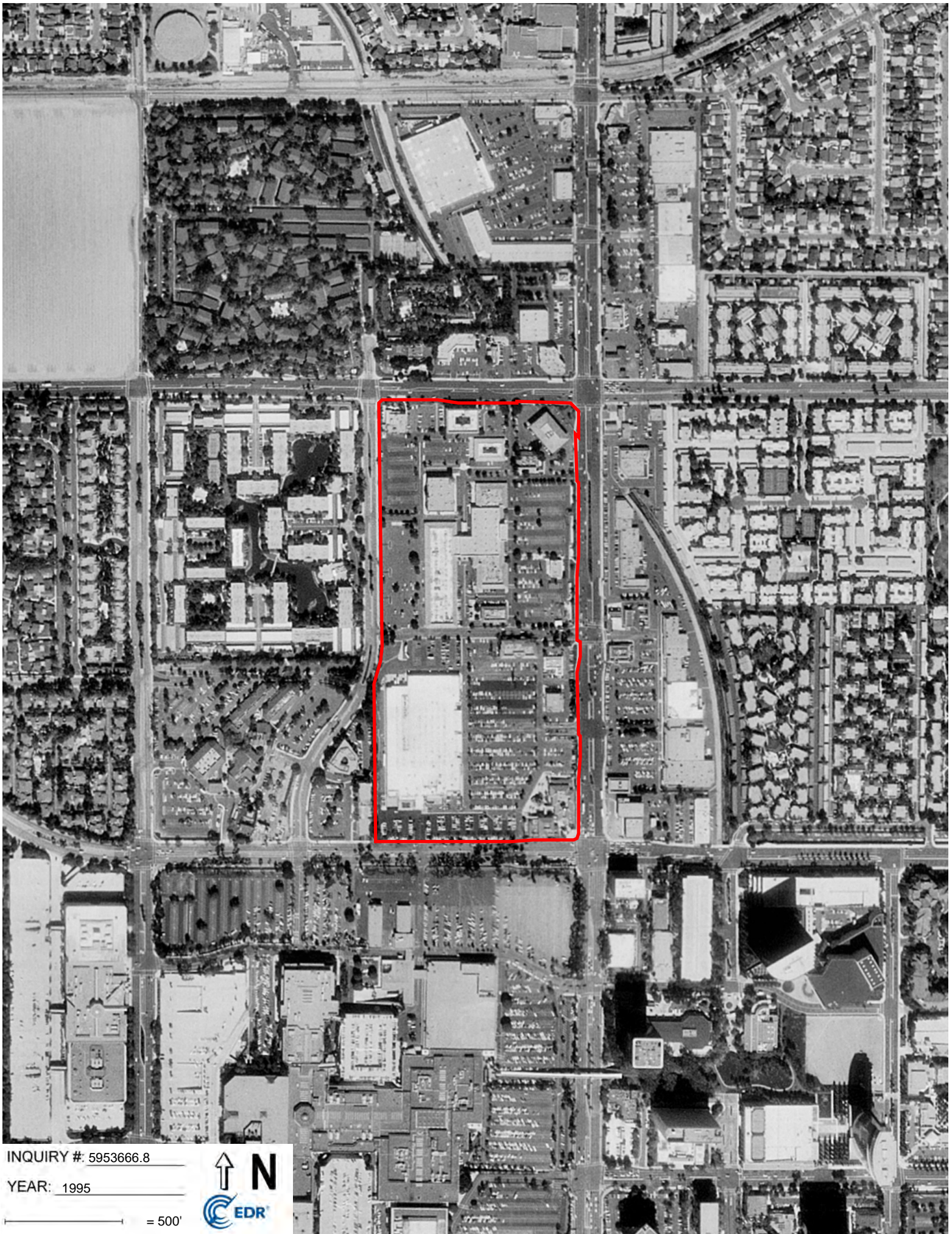


INQUIRY #: 5953666.8

YEAR: 2005

— = 500'



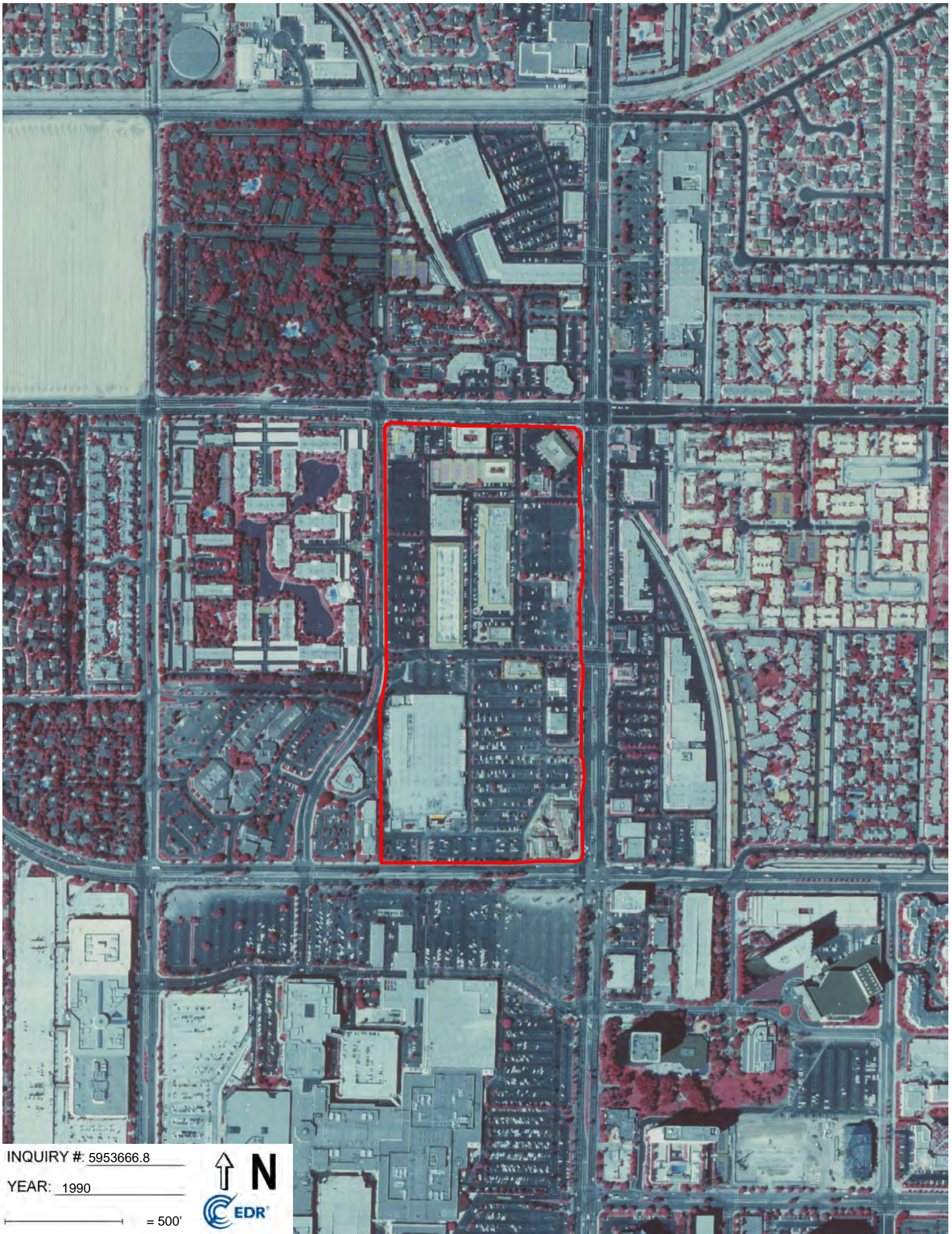


INQUIRY #: 5953666.8

YEAR: 1995

— = 500'





INQUIRY #: 5953666.8

YEAR: 1990

— = 500'






INQUIRY #: 5953666.8

YEAR: 1989

— = 500'





INQUIRY #: 5953666.8

YEAR: 1987

— = 500'





INQUIRY #: 5953666.8

YEAR: 1977

— = 500'







INQUIRY #: 5953666.8

YEAR: 1972

— = 500'





INQUIRY #: 5953666.8

YEAR: 1963

— = 500'






INQUIRY #: 5953666.8

YEAR: 1952

— = 500'






INQUIRY #: 5953666.8

YEAR: 1947

— = 500'





INQUIRY #: 5953666.8

YEAR: 1938

— = 500'





## **APPENDIX F**

**ENVIRONMENTAL DATA RESOURCES, INC.**

**Sanborn Map Report**

Bristol Commons  
3900 S Bristol Street  
Santa Ana, CA 92704

Inquiry Number: 5953666.3

January 30, 2020

## Certified Sanborn® Map Report



6 Armstrong Road, 4th floor  
Shelton, CT 06484  
Toll Free: 800.352.0050  
[www.edrnet.com](http://www.edrnet.com)

# Certified Sanborn® Map Report

01/30/20

**Site Name:**

Bristol Commons  
3900 S Bristol Street  
Santa Ana, CA 92704  
EDR Inquiry # 5953666.3

**Client Name:**

Engeo Inc.  
2010 Crow Canyon Place  
San Ramon, CA 94583  
Contact: Adrianna Lundberg



The Sanborn Library has been searched by EDR and maps covering the target property location as provided by Engeo Inc. were identified for the years listed below. The Sanborn Library is the largest, most complete collection of fire insurance maps. The collection includes maps from Sanborn, Bromley, Perris & Browne, Hopkins, Barlow, and others. Only Environmental Data Resources Inc. (EDR) is authorized to grant rights for commercial reproduction of maps by the Sanborn Library LLC, the copyright holder for the collection. Results can be authenticated by visiting [www.edrnet.com/sanborn](http://www.edrnet.com/sanborn).

The Sanborn Library is continually enhanced with newly identified map archives. This report accesses all maps in the collection as of the day this report was generated.

**Certified Sanborn Results:**

**Certification #** 6D18-4DFB-97E0  
**PO #** P2020.000.024  
**Project** Bristol Commons

**UNMAPPED PROPERTY**

This report certifies that the complete holdings of the Sanborn Library, LLC collection have been searched based on client supplied target property information, and fire insurance maps covering the target property were not found.



Sanborn® Library search results

Certification #: 6D18-4DFB-97E0

The Sanborn Library includes more than 1.2 million fire insurance maps from Sanborn, Bromley, Perris & Browne, Hopkins, Barlow and others which track historical property usage in approximately 12,000 American cities and towns. Collections searched:

- Library of Congress
- University Publications of America
- EDR Private Collection

*The Sanborn Library LLC Since 1866™*

**Limited Permission To Make Copies**

Engeo Inc. (the client) is permitted to make up to FIVE photocopies of this Sanborn Map transmittal and each fire insurance map accompanying this report solely for the limited use of its customer. No one other than the client is authorized to make copies. Upon request made directly to an EDR Account Executive, the client may be permitted to make a limited number of additional photocopies. This permission is conditioned upon compliance by the client, its customer and their agents with EDR's copyright policy; a copy of which is available upon request.

**Disclaimer - Copyright and Trademark Notice**

This Report contains certain information obtained from a variety of public and other sources reasonably available to Environmental Data Resources, Inc. It cannot be concluded from this Report that coverage information for the target and surrounding properties does not exist from other sources. NO WARRANTY EXPRESSED OR IMPLIED, IS MADE WHATSOEVER IN CONNECTION WITH THIS REPORT. ENVIRONMENTAL DATA RESOURCES, INC. SPECIFICALLY DISCLAIMS THE MAKING OF ANY SUCH WARRANTIES, INCLUDING WITHOUT LIMITATION, MERCHANTABILITY OR FITNESS FOR A PARTICULAR USE OR PURPOSE. ALL RISK IS ASSUMED BY THE USER. IN NO EVENT SHALL ENVIRONMENTAL DATA RESOURCES, INC. BE LIABLE TO ANYONE, WHETHER ARISING OUT OF ERRORS OR OMISSIONS, NEGLIGENCE, ACCIDENT OR ANY OTHER CAUSE, FOR ANY LOSS OF DAMAGE, INCLUDING, WITHOUT LIMITATION, SPECIAL, INCIDENTAL, CONSEQUENTIAL, OR EXEMPLARY DAMAGES. ANY LIABILITY ON THE PART OF ENVIRONMENTAL DATA RESOURCES, INC. IS STRICTLY LIMITED TO A REFUND OF THE AMOUNT PAID FOR THIS REPORT. Purchaser accepts this Report "AS IS". Any analyses, estimates, ratings, environmental risk levels or risk codes provided in this Report are provided for illustrative purposes only, and are not intended to provide, nor should they be interpreted as providing any facts regarding, or prediction or forecast of, any environmental risk for any property. Only a Phase I Environmental Site Assessment performed by an environmental professional can provide information regarding the environmental risk for any property. Additionally, the information provided in this Report is not to be construed as legal advice. Copyright 2020 by Environmental Data Resources, Inc. All rights reserved. Reproduction in any media or format, in whole or in part, of any report or map of Environmental Data Resources, Inc., or its affiliates, is prohibited without prior written permission.

EDR and its logos (including Sanborn and Sanborn Map) are trademarks of Environmental Data Resources, Inc. or its affiliates. All other trademarks used herein are the property of their respective owners.





## **APPENDIX G**

**ENVIRONMENTAL DATA RESOURCES, INC.**

**City Directory**

**Bristol Commons**

3900 S Bristol Street  
Santa Ana, CA 92704

Inquiry Number: 5953666.5  
January 30, 2020

# The EDR-City Directory Abstract

## TABLE OF CONTENTS

### SECTION

Executive Summary

Findings

City Directory Images

***Thank you for your business.***  
Please contact EDR at 1-800-352-0050  
with any questions or comments.

### **Disclaimer - Copyright and Trademark Notice**

This Report contains certain information obtained from a variety of public and other sources reasonably available to Environmental Data Resources, Inc. It cannot be concluded from this Report that coverage information for the target and surrounding properties does not exist from other sources. **NO WARRANTY EXPRESSED OR IMPLIED, IS MADE WHATSOEVER IN CONNECTION WITH THIS REPORT. ENVIRONMENTAL DATA RESOURCES, INC. SPECIFICALLY DISCLAIMS THE MAKING OF ANY SUCH WARRANTIES, INCLUDING WITHOUT LIMITATION, MERCHANTABILITY OR FITNESS FOR A PARTICULAR USE OR PURPOSE. ALL RISK IS ASSUMED BY THE USER. IN NO EVENT SHALL ENVIRONMENTAL DATA RESOURCES, INC. BE LIABLE TO ANYONE, WHETHER ARISING OUT OF ERRORS OR OMISSIONS, NEGLIGENCE, ACCIDENT OR ANY OTHER CAUSE, FOR ANY LOSS OR DAMAGE, INCLUDING, WITHOUT LIMITATION, SPECIAL, INCIDENTAL, CONSEQUENTIAL, OR EXEMPLARY DAMAGES. ANY LIABILITY ON THE PART OF ENVIRONMENTAL DATA RESOURCES, INC. IS STRICTLY LIMITED TO A REFUND OF THE AMOUNT PAID FOR THIS REPORT.** Purchaser accepts this Report "AS IS". Any analyses, estimates, ratings, environmental risk levels or risk codes provided in this Report are provided for illustrative purposes only, and are not intended to provide, nor should they be interpreted as providing any facts regarding, or prediction or forecast of, any environmental risk for any property. Only a Phase I Environmental Site Assessment performed by an environmental professional can provide information regarding the environmental risk for any property. Additionally, the information provided in this Report is not to be construed as legal advice.

Copyright 2017 by Environmental Data Resources, Inc. All rights reserved. Reproduction in any media or format, in whole or in part, of any report or map of Environmental Data Resources, Inc. or its affiliates is prohibited without prior written permission.

EDR and its logos (including Sanborn and Sanborn Map) are trademarks of Environmental Data Resources, Inc. or its affiliates. All other trademarks used herein are the property of their respective owners.

## EXECUTIVE SUMMARY

### DESCRIPTION

Environmental Data Resources, Inc.'s (EDR) City Directory Abstract is a screening tool designed to assist environmental professionals in evaluating potential liability on a target property resulting from past activities. EDR's City Directory Abstract includes a search and abstract of available city directory data. For each address, the directory lists the name of the corresponding occupant at five year intervals.

Business directories including city, cross reference and telephone directories were reviewed, if available, at approximately five year intervals for the years spanning 1920 through 2014. This report compiles information gathered in this review by geocoding the latitude and longitude of properties identified and gathering information about properties within 660 feet of the target property.

A summary of the information obtained is provided in the text of this report.

### RECORD SOURCES

EDR's Digital Archive combines historical directory listings from sources such as Cole Information and Dun & Bradstreet. These standard sources of property information complement and enhance each other to provide a more comprehensive report.

EDR is licensed to reproduce certain City Directory works by the copyright holders of those works. The purchaser of this EDR City Directory Report may include it in report(s) delivered to a customer. Reproduction of City Directories without permission of the publisher or licensed vendor may be a violation of copyright.

Data by

**infoUSA**<sup>®</sup>

Copyright©2008  
All Rights Reserved

### RESEARCH SUMMARY

The following research sources were consulted in the preparation of this report. An "X" indicates where information was identified in the source and provided in this report.

<u>Year</u>	<u>Source</u>	<u>TP</u>	<u>Adjoining</u>	<u>Text Abstract</u>	<u>Source Image</u>
2014	EDR Digital Archive	X	X	X	-
2010	EDR Digital Archive	X	X	X	-
2005	EDR Digital Archive	X	X	X	-
2002	Haines Company	-	X	X	-
	Haines Company	X	X	X	-
2001	Pacific Telephone	-	-	-	-
1997	Pacific Telephone	-	-	-	-
1995	Pacific Bell	-	X	X	-
	Pacific Bell	X	X	X	-
1992	Pacific Bell	-	-	-	-
1991	Pacific Bell	-	X	X	-
	Pacific Bell	X	X	X	-

## EXECUTIVE SUMMARY

<u>Year</u>	<u>Source</u>	<u>TP</u>	<u>Adjoining</u>	<u>Text Abstract</u>	<u>Source Image</u>
1986	Pacific Bell	-	X	X	-
	Pacific Bell	X	X	X	-
1980	Pacific Telephone	-	X	X	-
	Pacific Telephone	X	X	X	-
1975	Luskey Brothers & Co., Inc.	-	X	X	-
	Luskey Brothers & Co., Inc.	X	X	X	-
1971	Luskey Brothers Co., Inc.	-	-	-	-
1970	General Telephone Co., of California	-	X	X	-
1966	Pacific Telephone	-	X	X	-
1965	Luskey Brothers	-	-	-	-
1961	Luskey Brothers & Co.,	-	-	-	-
1960	Unknown	-	-	-	-
1956	Luskey Brothers & Co., Inc.	-	-	-	-
1955	The Pacific Telephone and Telegraph Co.	-	-	-	-
1952	Luskeys Directory Service Co.	-	-	-	-
1950	West Directory Co.	-	-	-	-
1946	Southern California Telephone Co.	-	-	-	-
1945	McCutcheon & Bragonier	-	-	-	-
1941	Southern California Telephone Co.	-	-	-	-
1936	Western Directory Co.	-	-	-	-
1930	Western Directory Co.	-	-	-	-
1926	Pacific Telephone	-	-	-	-
1925	Western Directory Co.	-	-	-	-
1922	Kaasen Directory Co.	-	-	-	-
1921	Western Directory Co.	-	-	-	-
1920	Santa Ana Directory Co.	-	-	-	-

## EXECUTIVE SUMMARY

### SELECTED ADDRESSES

The following addresses were selected by the client, for EDR to research. An "X" indicates where information was identified.

<b><u>Address</u></b>	<b><u>Type</u></b>	<b><u>Findings</u></b>
3767 S Plaza Dr	Client Entered	
1500 W MacArthur Blvd	Client Entered	X
3620 S Bristol St	Client Entered	X
3600 S Bristol St	Client Entered	X
3608 S Bristol St	Client Entered	
3701 S Bristol St	Client Entered	X
3650 S Bristol St	Client Entered	X
3771 S Bristol St	Client Entered	
3710 S Bristol St	Client Entered	
3730 S Bristol St	Client Entered	X
3816 S Bristol St	Client Entered	X
3810 S Bristol St	Client Entered	X
3820 S Bristol St	Client Entered	X
3930 S Bristol St	Client Entered	X
3940 S Bristol St	Client Entered	X
3900 S Bristol	Client Entered	X

# FINDINGS

## TARGET PROPERTY INFORMATION

### ADDRESS

3900 S Bristol Street  
Santa Ana, CA 92704

### FINDINGS DETAIL

Target Property research detail.

### BRISTOL

#### 3900 BRISTOL

<u>Year</u>	<u>Uses</u>	<u>Source</u>
1995	Sportmart Inc	Pacific Bell

### S Bristol

#### 3900 S Bristol

<u>Year</u>	<u>Uses</u>	<u>Source</u>
2002	BEDBATH 6 BEYOND	Haines Company
	BGISLER Harry	Haines Company
	ROSS DRESS FOR LESS	Haines Company
	SPORTMARTINC	Haines Company
	TOYSRUS	Haines Company

### S BRISTOL

#### 3900 S BRISTOL

<u>Year</u>	<u>Uses</u>	<u>Source</u>
1995	Ross Stores Inc	Pacific Bell

### S Bristol

#### 3900 S Bristol

<u>Year</u>	<u>Uses</u>	<u>Source</u>
1995	Ross Stores Inc	Pacific Bell
	Santa Ant	Pacific Bell
	South Coast	Pacific Bell
	Sportmart Inc	Pacific Bell
	Three D Bed & Bath	Pacific Bell
	Toys RUs	Pacific Bell

## FINDINGS

<u>Year</u>	<u>Uses</u>	<u>Source</u>
1991	No Charge To Calling Party	Pacific Bell
	Nordstrom Rack	Pacific Bell
	Ross Stores Inc	Pacific Bell
	Ross Stores Jewelry	Pacific Bell
	Santa Ana	Pacific Bell
	Sportmart Inc	Pacific Bell
	Toys R Us	Pacific Bell
1986	Leather Fair Inc	Pacific Bell
	Ross Stores Inc	Pacific Bell
	Sportmart Inc	Pacific Bell
	The Rack	Pacific Bell
1975	Santa Ana Store	Luskey Brothers & Co., Inc.

### S Bristol St

#### 3600 S Bristol St

<u>Year</u>	<u>Uses</u>	<u>Source</u>
2002	OGISLER Harry	Haines Company
	WASHINGTONMUTUAL	Haines Company
1991	Bozarth Robert G	Pacific Bell
	Costa Mesa Branch	Pacific Bell
	HOMEFED BANK Con Idi	Pacific Bell
	Santa Ana	Pacific Bell
1986	DE S E R E T PACIFIC MORTGAGE	Pacific Bell
	Deseret Appraisal Service	Pacific Bell
	Palmer John E CPA	Pacific Bell
1980	Deseret Pacific Mortgage	Pacific Telephone
	Fox Robert W atty	Pacific Telephone
	Professional Mortgage Services Inc	Pacific Telephone
	Santa Ana	Pacific Telephone
	Wilkin Fred W CPA	Pacific Telephone
1975	Duitsman & Hughes Inc attys	Luskey Brothers & Co., Inc.
	Duitsman Roger G atty	Luskey Brothers & Co., Inc.
	Fox Robert W atty	Luskey Brothers & Co., Inc.
	Santa Ana	Luskey Brothers & Co., Inc.
	Wilkin Fred W CPA	Luskey Brothers & Co., Inc.



## FINDINGS

### 3608 S Bristol St

<u>Year</u>	<u>Uses</u>	<u>Source</u>
-------------	-------------	---------------

### 3620 S Bristol St

<u>Year</u>	<u>Uses</u>	<u>Source</u>
-------------	-------------	---------------

2002	ADVANCED FOOT	Haines Company
	BUILDERS BAY DENTAL	Haines Company
	BUILDING	Haines Company
	CACOLLEGE	Haines Company
	PODIATRIC MEDICINE CHEN JAMES K DDS	Haines Company
	SRGRY AMERICAS POOL	Haines Company
1995	Advanced Foot Surgery Associates	Pacific Bell
	Anderson Sharon R DPM	Pacific Bell
	California College Of Podiatric Medicine	Pacific Bell
	CHENJAMESKDDS INC	Pacific Bell
	China Raymond G DMD	Pacific Bell
	Chrispens John B DOS	Pacific Bell
	FRANKLIN JANE DDS	Pacific Bell
	Freeman Barbara Ph D	Pacific Bell
	Green Harvey L MD Inc	Pacific Bell
	Jeng Hubert MD FACOG	Pacific Bell
	Mehta Onkar N MD phy	Pacific Bell
	Mrach Meridian Dental Group 2651632	Pacific Bell
	Murotani Hiroshi D D S	Pacific Bell
	Ofc	Pacific Bell
	Orange County Cholesterol Lipid Control Referral Medical Center Mehta Onkar N MD phy	Pacific Bell
	PETERSON JEROME N DOS	Pacific Bell
	Viehe Richard DPM Inc	Pacific Bell
	Wellness Coping Skills	Pacific Bell
	Wempen Ronald MD	Pacific Bell
	Whitaker Donald James DDS	Pacific Bell
1991	Bristol Medical Dental Plaza	Pacific Bell
	California College Of Podiatric Medicine	Pacific Bell
	Chen James K DDS Inc	Pacific Bell
	Chen Jason	Pacific Bell
	Chen Jeff	Pacific Bell
	Chen Jeonnie	Pacific Bell

## FINDINGS

<u>Year</u>	<u>Uses</u>	<u>Source</u>	
1991	Ching Raymond G DMD	Pacific Bell	
	Cleigh Gayle H MA	Pacific Bell	
	Feldman Gary EMD Inc	Pacific Bell	
	Freeman Barbara Ph D	Pacific Bell	
	Green Harvey L MD Inc	Pacific Bell	
	Hickam H L Frosty South Coast Clinic	Pacific Bell	
	Hickam J @Garden Grove@ O	Pacific Bell	
	Jeng Hubert MD FACOG	Pacific Bell	
	Kaderlan Louise LCSW	Pacific Bell	
	LEVENZON SERGIO MD INC	Pacific Bell	
	Mac Tree Monroe Martie Ph D	Pacific Bell	
	Maxwell Marianne E Ph D A Psychology Corporation	Pacific Bell	
	Maxwell Mark	Pacific Bell	
	Mehta Onkar N MD phy	Pacific Bell	
	Menon Rag MD	Pacific Bell	
	Mohr Mary Kelly DDS	Pacific Bell	
	PETERSON JEROME N DDS	Pacific Bell	
	RANDALL TIMOTHY C DDS	Pacific Bell	
	Silverstein Steve	Pacific Bell	
	Silverstein Steven A	Pacific Bell	
	South Coast Eye Institute A Medical Clinic	Pacific Bell	
	Strehle Gary Ph D	Pacific Bell	
	SUverstehi Stanley J Ph D South Coast Clinic	Pacific Bell	
	Viehe Richard DPM Inc	Pacific Bell	
	Wellness Coping Skills	Pacific Bell	
	Wempen Ronald MD	Pacific Bell	
	Whitaker Donald James DOS	Pacific Bell	
	Younis Mohammed T MD	Pacific Bell	
	1986	American Association Of Fat Extraction Surgery	Pacific Bell
		Bristol MedicalDental Plaza	Pacific Bell
California Podiarice Medical Association		Pacific Bell	
Ching Gen L dntst		Pacific Bell	
CILLIAN I IN E S S MD IN C		Pacific Bell	
Cleigh Gayle H MA		Pacific Bell	
Dean James D MD		Pacific Bell	
Feldman Gary E MD Inc		Pacific Bell	
Green Harvey L MD Inc	Pacific Bell		

## FINDINGS

<u>Year</u>	<u>Uses</u>	<u>Source</u>
1986	Hickam H L Frosty South Coast Clinic	Pacific Bell
	Institute Of Beauty Surgery	Pacific Bell
	Institute Of Cosmetic Surgery Medical Group	Pacific Bell
	Kaderlan Louise LCS W	Pacific Bell
	Lawler Kim RPT	Pacific Bell
	Maxwell Marianne E Ph D South Coast Clinic	Pacific Bell
	Menon Raj MD	Pacific Bell
	Molnar E Michael MD Inc	Pacific Bell
	Nieman Centers	Pacific Bell
	Nieman David A Ph D	Pacific Bell
	Ofc	Pacific Bell
	PE TE RS ON JE ROME N DDS	Pacific Bell
	Santa Ana Office	Pacific Bell
	Silverstein Stanley J Ph D South Coast Clinic	Pacific Bell
	South Coast Clinic	Pacific Bell
	Srour Raja MD	Pacific Bell
	Strehle Gary Ph D	Pacific Bell
1980	& Associates	Pacific Telephone
	Bleecker Eugene R Ph D psychgst	Pacific Telephone
	Bristol Medical Dental Plaza	Pacific Telephone
	Cilliani Ines S MD Inc	Pacific Telephone
	Feldman Gary E MD Inc	Pacific Telephone
	Feldman Henry @Orange@	Pacific Telephone
	Green Harvey L MD Inc	Pacific Telephone
	Hickam H L Frosty South Coast Clinic	Pacific Telephone
	i well Mrly Grace	Pacific Telephone
	Lapin Ron MD	Pacific Telephone
	Lewis Cleveland Jr MD	Pacific Telephone
	Neugebauer Kenith MD	Pacific Telephone
	Ofc	Pacific Telephone
	Parker Louis F DDS	Pacific Telephone
	Prutsok Leonard GMD	Pacific Telephone
	RE GAL MFG	Pacific Telephone
	Regal Louis H Ph D	Pacific Telephone
	Robinson Frank J Ph D Sou Th Coast Clinic	Pacific Telephone
	Robinson Fred	Pacific Telephone
	Silverstein Stanley J Ph D South Coast Clinic	Pacific Telephone
South Coast Clinic	Pacific Telephone	

## FINDINGS

<u>Year</u>	<u>Uses</u>	<u>Source</u>
1980	Tobin Arthur MD	Pacific Telephone
	Viehe Richard Inc DPM	Pacific Telephone
	xwe Marilyn Grace	Pacific Telephone
	Younis Mohammed T MD	Pacific Telephone
1975	Bristol Medical Dental Plaza	Luskey Brothers & Co., Inc.
	Bristol Town & Country Medical Dental Plaza	Luskey Brothers & Co., Inc.
	Chen James K	Luskey Brothers & Co., Inc.
	Lapin Ron MD genl surgery BRISTOL CIR @Santa Ana@	Luskey Brothers & Co., Inc.
	Ofc	Luskey Brothers & Co., Inc.
	Peterson Jerome N DDS	Luskey Brothers & Co., Inc.
	Zemel Simon I MD Inc	Luskey Brothers & Co., Inc.

### 3650 S Bristol St

<u>Year</u>	<u>Uses</u>	<u>Source</u>
2002	GROCERY VONS MARKETS	Haines Company
	PHARMACY	Haines Company
	VDNSMARKETS	Haines Company
	XXXX	Haines Company
1995	Silo	Pacific Bell
1991	Santa Ana	Pacific Bell
1975	HOLUBAR MOUNTAINEERING LTD	Luskey Brothers & Co., Inc.

### 3701 S Bristol St

<u>Year</u>	<u>Uses</u>	<u>Source</u>
2002	CLOTHESTIMEINCTHE	Haines Company
	SANTA ANA	Haines Company
	SGISLERHarry	Haines Company
1995	Costa Mesa	Pacific Bell
	Santa ANAHEIM	Pacific Bell
1991	Santa Ana	Pacific Bell
1980	Santa Ana	Pacific Telephone
1975	Santa Ana	Luskey Brothers & Co., Inc.

### 3710 S Bristol St

<u>Year</u>	<u>Uses</u>	<u>Source</u>
-------------	-------------	---------------

## FINDINGS

### 3730 S Bristol St

<u>Year</u>	<u>Uses</u>	<u>Source</u>
2002	GISLER Harry	Haines Company
1995	BANK OF AMERICA Contd South Coast Center	Pacific Bell Pacific Bell
1991	South Coast Center Office	Pacific Bell
1986	South Coast Center	Pacific Bell
1980	South Coast Center	Pacific Telephone
1975	South Coast Center	Luskey Brothers & Co., Inc.

### 3771 S Bristol St

<u>Year</u>	<u>Uses</u>	<u>Source</u>
-------------	-------------	---------------

### 3810 S Bristol St

<u>Year</u>	<u>Uses</u>	<u>Source</u>
2002	GISLER Harry	Haines Company
	MCDONALDS	Haines Company
	RESTAURNT	Haines Company
1995	Mc Donalds Restaurants Contd John Wayne Airport Contd	Pacific Bell
	Santa ANAHEIM	Pacific Bell
1991	Santa Ana	Pacific Bell
1980	Santa Ana	Pacific Telephone

### 3816 S Bristol St

<u>Year</u>	<u>Uses</u>	<u>Source</u>
2002	ALTERATIONS ROBERTS TAILORING	Haines Company
	MODERNBEAUTY	Haines Company
	MONOGRAMS	Haines Company
	SALON AROBERTS	Haines Company
	SOUTH COAST	Haines Company
1995	Career Pro Resume Services	Pacific Bell
	Changes	Pacific Bell
	Roberts Alterations	Pacific Bell
	Roberts Tailoring	Pacific Bell
	South Coast Monograms	Pacific Bell
1991	A Academy Allergy & Dermatology Surgical Medical Clinic Of South Coast Plaza	Pacific Bell
	A Academy Cosmetic Fat Sculpture Surgery Medical Medical Clinic Of South Coast Plaza	Pacific Bell

## FINDINGS

<u>Year</u>	<u>Uses</u>	<u>Source</u>
1991	A Academy Medical Clinic Of Weight Reduction South Coast Plaza	Pacific Bell
	A Academy Skin Cancer Institute Surgical Medical Clinic Of South Coast Plaza	Pacific Bell
	A Access Mental Health Services	Pacific Bell
	A Accident Attorney	Pacific Bell
	Allergy & Dermatology Surgical Medical Clinic Of South Coast Plaza	Pacific Bell
	Allergy Holistic Approach	Pacific Bell
	ANYTIME ANYWHERE TRAVEL INC	Pacific Bell
	Babak Shahrestani	Pacific Bell
	Bolks Peggy J d C	Pacific Bell
	Changes	Pacific Bell
	Cosmetic Fat Sculpture Surgery Medical Clinic Of South Coast Plaza	Pacific Bell
	DAmore Marianne DC	Pacific Bell
	Epps Robert L MD	Pacific Bell
	Fountain Valley III OHWarner Av FVIlly	Pacific Bell
	From Irvine Telephones Call	Pacific Bell
	Janda Robert L DC	Pacific Bell
	Medical Clinic Of Weight Reduction South Coast Plaza	Pacific Bell
	Robers Tadrong	Pacific Bell
	Siera Chiropractic	Pacific Bell
	Ski Caner Istvtute Surgical Medical Chnic Of South tostplaza	Pacific Bell
	South Coast Monograms	Pacific Bell
	Sparkuhl K MD	Pacific Bell
	Stukan Harry E ins agt	Pacific Bell
Todd Peggy J d C	Pacific Bell	
Treanor Michael D C	Pacific Bell	
Zuttermeister Mary Jean	Pacific Bell	
1986	ANZTIME ANZW @Huntington Beach@ RE TRAVE L IN C	Pacific Bell
	Changes	Pacific Bell
	Costa Mesa	Pacific Bell
	DAmore Marianne DC	Pacific Bell
	Health Check	Pacific Bell
	Janda Robert L DC	Pacific Bell
	Roberts Alterations	Pacific Bell
	Rodino John Ph D	Pacific Bell

## FINDINGS

<u>Year</u>	<u>Uses</u>	<u>Source</u>
1986	Santa Ana	Pacific Bell
	Sierra Chiropractic	Pacific Bell
	Sparkuhl K MD	Pacific Bell
	Stukan Harry E ins agt	Pacific Bell
1980	AIR S E A LAN D TRAVE L	Pacific Telephone
	Alan Richard Russell	Pacific Telephone
	Brady & Friends The Beauty Salon	Pacific Telephone
	L Santa Ana Air Sea Land Travel	Pacific Telephone
	Sellate Of California	Pacific Telephone
	Suite J	Pacific Telephone

### 3820 S Bristol St

<u>Year</u>	<u>Uses</u>	<u>Source</u>
2002	r WORLDSVNGS&LNRE	Haines Company
	WORLD SVNGSLLN RE	Haines Company
	WORLDSVNGSBKFSB	Haines Company
1995	Santa ANAHEIM	Pacific Bell
	Woodbridge	Pacific Bell
1991	Santa Ana	Pacific Bell
1980	Loans	Pacific Telephone
	Savings	Pacific Telephone

### 3900 S Bristol St

<u>Year</u>	<u>Uses</u>	<u>Source</u>
2014	BED BATH & BEYOND INC	EDR Digital Archive
	MARMAXX OPERATING CORP	EDR Digital Archive
	ROSS STORES INC	EDR Digital Archive
	TSA STORES INC	EDR Digital Archive
2010	BED BATH & BEYOND INC	EDR Digital Archive
	MARMAXX OPERATING CORP	EDR Digital Archive
	ROSS STORES INC	EDR Digital Archive
	SPORTS AUTHORITY INC	EDR Digital Archive
2005	BED BATH & BEYOND INC	EDR Digital Archive
	ROSS STORES INC	EDR Digital Archive
	SPORTMART INC	EDR Digital Archive
	TOYS R US INC	EDR Digital Archive

## FINDINGS

### **S BRISTOL ST**

#### **3900 S BRISTOL ST**

<b><u>Year</u></b>	<b><u>Uses</u></b>	<b><u>Source</u></b>
2002	BEDBATH 6 BEYOND	Haines Company
	BGISLER Harry	Haines Company
	ROSS DRESS FOR LESS	Haines Company
	SPORTMARTINC	Haines Company
	TOYSRUS	Haines Company
1995	Santa Ant	Pacific Bell
	South Coast	Pacific Bell
	Sportmart Inc	Pacific Bell
	Three D Bed & Bath	Pacific Bell
	Toys RUs	Pacific Bell
1991	No Charge To Calling Party	Pacific Bell
	Nordstrom Rack	Pacific Bell
	Ross Stores Inc	Pacific Bell
	Ross Stores Jewelry	Pacific Bell
	Santa Ana	Pacific Bell
	Sportmart Inc	Pacific Bell
	Toys R Us	Pacific Bell
1986	Leather Fair Inc	Pacific Bell
	Ross Stores Inc	Pacific Bell
	Sportmart Inc	Pacific Bell
	The Rack	Pacific Bell
1975	Santa Ana Store	Luskey Brothers & Co., Inc.

### **S Bristol St**

#### **3930 S Bristol St**

<b><u>Year</u></b>	<b><u>Uses</u></b>	<b><u>Source</u></b>
2002	BUILDING BRESSLER Hetr	Haines Company
	CAMPBELL MICHAEL	Haines Company
	CAMPBELLEUSADOS	Haines Company
	DAN HOWARDS	Haines Company
	DDS CHILDRENS DENTISTRY	Haines Company
	ELISA DDS LORD INN TAILOR	Haines Company
	GOLDEN SPOON THE	Haines Company
	LASALSA FRESH	Haines Company
	MENSWEARHOUSE	Haines Company



## FINDINGS

<u>Year</u>	<u>Uses</u>	<u>Source</u>
2002	MEXICAN GRILL LOBUECAMPBELL	Haines Company
	MTRNTY FC 0 OUTLT GABRIELLES	Haines Company
	SALON	Haines Company
	THE ORTIZRICK	Haines Company
	TROPICAL KITCHEN	Haines Company
	TUXCITY	Haines Company
1995	Baron The	Pacific Bell
	Braces Places The	Pacific Bell
	Calif Sams Style Croissant	Pacific Bell
	Campbell Elisa Lobue DDS	Pacific Bell
	CAMPBELL EUIJ SANTA ANA DOS	Pacific Bell
	Campbell Michael & Elisa DDS	Pacific Bell
	CAMPBELL MICHAEL KDDS	Pacific Bell
	Dan Howards Maternity Factory Outlet	Pacific Bell
	Dental Specialists The	Pacific Bell
	Extra Extra Big & Tall	Pacific Bell
	Golden Spoon The	Pacific Bell
	LOBUE CAMPBELL ELISAd DS	Pacific Bell
	Lord Inn Tailor	Pacific Bell
	Mens Wearhouse The	Pacific Bell
	Newport Dental	Pacific Bell
	Newport Dental Centers	Pacific Bell
	PLAZA DENTISTRY	Pacific Bell
	Ricciardi Mario DMD Consumer Dental Network	Pacific Bell
	Sams Calif Style Croissant	Pacific Bell
	Solid State TV & Audio	Pacific Bell
	Sun Solution Bristol	Pacific Bell
	Xtra Xtra Big & Tall	Pacific Bell
	1991	Braces Places The
Caitfornia Sand Pad @Huntington Beach@		Pacific Bell
Calif Sams Style Croissant		Pacific Bell
Campbell Elisa DDS		Pacific Bell
Campbell Elisa Lobue DDS		Pacific Bell
CAMPBELL MICHAEL K DDS		Pacific Bell
Consumer Dental Network		Pacific Bell
Dan Howards Maternity Factory		Pacific Bell
Dan JR		Pacific Bell
Dental Specialists The		Pacific Bell

## FINDINGS

<u>Year</u>	<u>Uses</u>	<u>Source</u>
1991	Golden Spoon The	Pacific Bell
	Help U Sell	Pacific Bell
	Leather Fair Inc	Pacific Bell
	Lobue Campbell Elisa d DS	Pacific Bell
	PLAZA DENTISTRY	Pacific Bell
	Ricciardi Mario DMD Consumer Dental Network	Pacific Bell
	Salon Suca	Pacific Bell
	Santa Ana	Pacific Bell
	South Coast Jewelry Mart	Pacific Bell
	Sulca Salon	Pacific Bell
	Sun Solution Bristol	Pacific Bell
1986	Campbell Michael K d DS Ofc	Pacific Bell
	Golden Spoon The	Pacific Bell
	Inspector Jeffrey R d DS Ofc	Pacific Bell
	LobueCampbell Elisa d DS Ofc	Pacific Bell
	Santa Ana	Pacific Bell
	South Coast Jewelry Mart	Pacific Bell

### 3940 S Bristol St

<u>Year</u>	<u>Uses</u>	<u>Source</u>
2002	APPLE ONE TEMPAFLL	Haines Company
	RESTAURANT JOCKEYCLUBLTD	Haines Company
	SALONT SPA	Haines Company
	SAN KAIJAPNSEREST	Haines Company
	SELECTION SOLUTION	Haines Company
	SLADKYALAN	Haines Company
	TME EMPLMNT CARLSJR	Haines Company
	TOGOS EATERY	Haines Company
	WHITE ORCHID	Haines Company
1995	Alpha Alpia Graoplncs Printshops	Pacific Bell
	Alpha Graphics Printshops Of The Future Cypress	Pacific Bell
	Carls Jr Restaurants Contd	Pacific Bell
	Coffee Gallery The	Pacific Bell
	Emerson Dr R W optmtrst	Pacific Bell
	Graphics Alpha Graphics Printshops Of The Future	Pacific Bell
	Jockey Club LTD Short Sizes	Pacific Bell
San Kai Japa nese Restaurant	Pacific Bell	

## FINDINGS

<u>Year</u>	<u>Uses</u>	<u>Source</u>
1995	Santa ANAHEIM	Pacific Bell
	Selection Solution The	Pacific Bell
1991	Alpha Alpha Graphics Printshops Of The Future	Pacific Bell
	Coffee Gallery The	Pacific Bell
	Emerson Dr R W optmtrst	Pacific Bell
	Gourmet Kitchen	Pacific Bell
	Santa Ana	Pacific Bell
	Selection Solution The	Pacific Bell
	Selections	Pacific Bell
1986	Coffee Gallery The	Pacific Bell
	Emerson Dr R W optmtrst	Pacific Bell
	Selection Solution The	Pacific Bell

### S Plaza Dr

#### 3767 S Plaza Dr

<u>Year</u>	<u>Uses</u>	<u>Source</u>
-------------	-------------	---------------

### W MacArthur Blvd

#### 1500 W MacArthur Blvd

<u>Year</u>	<u>Uses</u>	<u>Source</u>
2002	BUFFET	Haines Company
	SUSHI&I SEAFOOD	Haines Company
1995	Jakes Ranch	Pacific Bell

## FINDINGS

### ADJOINING PROPERTY DETAIL

The following Adjoining Property addresses were researched for this report. Detailed findings are provided for each address.

#### BRISTOL

##### 3940 BRISTOL

<u>Year</u>	<u>Uses</u>	<u>Source</u>
1995	Jockey Club LTD Short Sizes	Pacific Bell

#### BRISTOL ST

##### 3800 BRISTOL ST

<u>Year</u>	<u>Uses</u>	<u>Source</u>
1995	Acevedo Manuelinsaot	Pacific Bell

##### 3880 BRISTOL ST

<u>Year</u>	<u>Uses</u>	<u>Source</u>
1995	Professional Capital Group	Pacific Bell

#### N BRISTOL ST

##### 3801 N BRISTOL ST

<u>Year</u>	<u>Uses</u>	<u>Source</u>
1970	Benvie K A	General Telephone Co., of California

#### S BRISTOL

##### 3816 S BRISTOL

<u>Year</u>	<u>Uses</u>	<u>Source</u>
1986	Changes	Pacific Bell

##### 3930 S BRISTOL

<u>Year</u>	<u>Uses</u>	<u>Source</u>
1995	Xtra Xtra Big & Tall	Pacific Bell

##### 3941 S BRISTOL

<u>Year</u>	<u>Uses</u>	<u>Source</u>
1995	Parker Tom Motion Pictures	Pacific Bell

## FINDINGS

### **S BRISTOL ST**

#### **3752 S BRISTOL ST**

<u>Year</u>	<u>Uses</u>	<u>Source</u>
1975	Santa Ana	Luskey Brothers & Co., Inc.

#### **3754 S BRISTOL ST**

<u>Year</u>	<u>Uses</u>	<u>Source</u>
1986	GRE AT E AS TE RN E N TE RPRIS E S	Pacific Bell
1980	Great Eastern Enterprises	Pacific Telephone
1975	NADINES INTERIORS	Luskey Brothers & Co., Inc.

#### **3758 S BRISTOL ST**

<u>Year</u>	<u>Uses</u>	<u>Source</u>
1991	Value Clothiers	Pacific Bell

#### **3760 S BRISTOL ST**

<u>Year</u>	<u>Uses</u>	<u>Source</u>
1995	Images	Pacific Bell

#### **3762 S BRISTOL ST**

<u>Year</u>	<u>Uses</u>	<u>Source</u>
1995	JACLYNS BRIDAL & FORMAL GOWNS	Pacific Bell
1991	JACLYNS BRIDAL & FORMAL GOWNS	Pacific Bell
1980	E LE GAN TE LIGHTIN G CE N TE R	Pacific Telephone
1975	Elegante Lighting Center	Luskey Brothers & Co., Inc.

#### **3766 S BRISTOL ST**

<u>Year</u>	<u>Uses</u>	<u>Source</u>
1986	Bristol Town & Country	Pacific Bell
	Bristol Town & Country AdministrativeInformation	Pacific Bell
1980	Winmar Co Inc	Pacific Telephone

#### **3768 S BRISTOL ST**

<u>Year</u>	<u>Uses</u>	<u>Source</u>
2002	r JIMSSHOERPAIR	Haines Company
1995	Jims Shoe Repair	Pacific Bell
1980	Jims Shoe Repair Shop	Pacific Telephone
1975	California Cobblers The Malettas Shoe Repair	Luskey Brothers & Co., Inc. Luskey Brothers & Co., Inc.

## FINDINGS

### 3770 S BRISTOL ST

<u>Year</u>	<u>Uses</u>	<u>Source</u>
2002	XXXX	Haines Company
1980	Susies Kitchen	Pacific Telephone
1975	Our Favorite Heroes sandwchs	Luskey Brothers & Co., Inc.

### 3772 S BRISTOL ST

<u>Year</u>	<u>Uses</u>	<u>Source</u>
1995	Joettas Nails	Pacific Bell
	Maya By Lawrence	Pacific Bell
	Shear Metro	Pacific Bell
1980	Alonzo & Co	Pacific Telephone
1975	Wades Hair Design For Men	Luskey Brothers & Co., Inc.

### 3774 S BRISTOL ST

<u>Year</u>	<u>Uses</u>	<u>Source</u>
2002	XXXX	Haines Company
1991	Lacrotx Ken D MD	Pacific Bell
1980	Zevin Edward W Dr	Pacific Telephone
1975	Santa Ana	Luskey Brothers & Co., Inc.

### 3776 S BRISTOL ST

<u>Year</u>	<u>Uses</u>	<u>Source</u>
2002	XXXX	Haines Company
1991	Santa Ana	Pacific Bell
	Santa Ana	Pacific Bell
1986	Santa Ana	Pacific Bell
1980	Santa Ana	Pacific Telephone

### 3778 S BRISTOL ST

<u>Year</u>	<u>Uses</u>	<u>Source</u>
1995	Metro Town Square Health & Medical	Pacific Bell
1986	Class Actn Nails	Pacific Bell

### 3780 S BRISTOL ST

<u>Year</u>	<u>Uses</u>	<u>Source</u>
1995	Campbell Shawn D DC	Pacific Bell
	South Coast Chiropractic Center	Pacific Bell
1991	Campbell Shawn D DC	Pacific Bell
	Campbell Sonne	Pacific Bell

## FINDINGS

<u>Year</u>	<u>Uses</u>	<u>Source</u>
1991	SOUTH COAST CHIROPRACTIC CENTER	Pacific Bell
1986	Campbell Shawn D DC	Pacific Bell
	SOUTH COAST CHIROPRACTIC CENTER	Pacific Bell
1975	Hair Hair International	Luskey Brothers & Co., Inc.

### 3784 S BRISTOL ST

<u>Year</u>	<u>Uses</u>	<u>Source</u>
2002	a HAIRSURGEONSTHE	Haines Company
1995	Class Actn Nails	Pacific Bell
	Bul Matt Van	Pacific Bell
	Hair Surgeons The	Pacific Bell
1986	Donna Bella	Pacific Bell

### 3788 S BRISTOL ST

<u>Year</u>	<u>Uses</u>	<u>Source</u>
2002	XXXX	Haines Company
1995	Balk Jeong Sug	Pacific Bell
	Accent Cleaners	Pacific Bell
1991	Accent Cleaners	Pacific Bell
1986	Accent Cleaners	Pacific Bell

### 3790 S BRISTOL ST

<u>Year</u>	<u>Uses</u>	<u>Source</u>
1986	Quick Quick Copy Print Inc	Pacific Bell

### 3792 S BRISTOL ST

<u>Year</u>	<u>Uses</u>	<u>Source</u>
2002	XXXX	Haines Company
1980	Bi Jim Realtors	Pacific Telephone

### 3794 S BRISTOL ST

<u>Year</u>	<u>Uses</u>	<u>Source</u>
1991	Shear Designs Beauty Salon	Pacific Bell

### 3798 S BRISTOL ST

<u>Year</u>	<u>Uses</u>	<u>Source</u>
2002	XXXX	Haines Company
1995	Franklin Planners	Pacific Bell
	Franklin Quest Store	Pacific Bell

## FINDINGS

<u>Year</u>	<u>Uses</u>	<u>Source</u>
1995	Franklin Day Planners	Pacific Bell
1991	Franklin International Institute Inc	Pacific Bell
1986	Bristol Meat Mkt	Pacific Bell
1980	Bristol Meat Mkt	Pacific Telephone
1975	Santa Ana	Luskey Brothers & Co., Inc.

### 3801 S BRISTOL ST

<u>Year</u>	<u>Uses</u>	<u>Source</u>
2002	SOUTHCOASTMETRO 714 557 311 U	Haines Company
	GISLERHarry	Haines Company
	CHEVRON	Haines Company
1995	Smog Pros	Pacific Bell
	Bacca Lou Inc Chevron Standard	Pacific Bell
	Santa ANAHEIM	Pacific Bell
	Bacca Lou Inc Chevron Standard Service	Pacific Bell
	Chapman & Esplanade ORANGE 5381493	Pacific Bell
1991	Econolube NTune Service Centers II OEDyer Rd @Santa Ana@	Pacific Bell
	Bacca Lou Inc Chevron Standard	Pacific Bell
	Santa Ana	Pacific Bell
	Bacca Lou Inc Chevron Standard Service	Pacific Bell
1986	Santa Ana	Pacific Bell
	Bacca Lou Inc Chevron Standard Service	Pacific Bell
1980	i Bacca Lou Inc Chevron Standard Service	Pacific Telephone
1975	Bacca Lou Inc Chevron Standard Service	Luskey Brothers & Co., Inc.

### 3810 S BRISTOL ST

<u>Year</u>	<u>Uses</u>	<u>Source</u>
2002	RESTAURNT	Haines Company
	MCDONALDS	Haines Company
	GISLERHarry	Haines Company
1995	Mc Donalds Restaurants Contd John Wayne Airport Contd	Pacific Bell
	Santa ANAHEIM	Pacific Bell
1991	Santa Ana	Pacific Bell
1980	Santa Ana	Pacific Telephone

### 3811 S BRISTOL ST

<u>Year</u>	<u>Uses</u>	<u>Source</u>
2002	COCOS FAMILY	Haines Company



## FINDINGS

<u>Year</u>	<u>Uses</u>	<u>Source</u>
2002	RSTRNT SANTA ANA	Haines Company
	OGISLEN Harry	Haines Company
1995	Santa ANAHEIM	Pacific Bell
	Costa Mesa	Pacific Bell
1991	Santa Ana	Pacific Bell
1986	Santa Ana	Pacific Bell
1980	arnnta Ana	Pacific Telephone
1975	Santa Ana	Luskey Brothers & Co., Inc.

### **S Bristol St**

#### **3814 S Bristol St**

<u>Year</u>	<u>Uses</u>	<u>Source</u>
2014	LABELLE FASHION	EDR Digital Archive
	ALCHEMIST GROUP DBA PLATOS CL	EDR Digital Archive
	ALCHEMIST GROUP DBA PLATOS CL	EDR Digital Archive
	LABELLE FASHION	EDR Digital Archive
2010	GAMES FOR LESS INC	EDR Digital Archive
	GAMES FOR LESS INC	EDR Digital Archive
2005	NEW PANDA	EDR Digital Archive
	GAMES FOR LESS INC	EDR Digital Archive
	NEW PANDA	EDR Digital Archive
	GAMES FOR LESS INC	EDR Digital Archive

### **S BRISTOL ST**

#### **3814 S BRISTOL ST**

<u>Year</u>	<u>Uses</u>	<u>Source</u>
2002	GAMES FOR LESS INC	Haines Company
	NEWPANDACHINESE	Haines Company
	FAST FOOD REPP LTD BIG 6 TALL	Haines Company
1995	Skinny Haven	Pacific Bell
1991	Santa Ana	Pacific Bell
1986	Santa Ana	Pacific Bell
	Santa Ana	Pacific Bell
1980	Skinny Haven	Pacific Telephone
	Santa Ana	Pacific Telephone

## FINDINGS

### **S Bristol St**

#### **3816 S Bristol St**

<b><u>Year</u></b>	<b><u>Uses</u></b>	<b><u>Source</u></b>
2014	CHIA LIEU INC	EDR Digital Archive
	CHIA LIEU BRIDAL	EDR Digital Archive
	MODERN BEAUTY SALON	EDR Digital Archive
	RMRC LLC	EDR Digital Archive
	ROBERTS ALTERATIONS	EDR Digital Archive
	LASER MEDICAL WELLNESS	EDR Digital Archive
	LASER MEDICAL CENTER FOR SKIN	EDR Digital Archive
	RMRC LLC	EDR Digital Archive
	ROBERTS ALTERATIONS	EDR Digital Archive
	LASER MEDICAL WELLNESS	EDR Digital Archive
	LASER MEDICAL CENTER FOR SKIN	EDR Digital Archive
	CHIA LIEU BRIDAL	EDR Digital Archive
	CHIA LIEU INC	EDR Digital Archive
2010	MODERN BEAUTY SALON	EDR Digital Archive
	CHIA LIEU INC	EDR Digital Archive
	LASER MEDICAL WELLNESS	EDR Digital Archive
	ROBERTS ALTERATIONS	EDR Digital Archive
	1ST PROTOCOL	EDR Digital Archive
	RMRC LLC	EDR Digital Archive
	CHIA LIEU BRIDAL	EDR Digital Archive
	LASER MEDICAL WELLNESS	EDR Digital Archive
	ROBERTS ALTERATIONS	EDR Digital Archive
	RMRC LLC	EDR Digital Archive
	1ST PROTOCOL	EDR Digital Archive
	CHIA LIEU BRIDAL	EDR Digital Archive
	MODERN BEAUTY SALON	EDR Digital Archive
CHIA LIEU INC	EDR Digital Archive	
2005	CAREERPRO BEACH CITIES	EDR Digital Archive
	STUKAN HARRY E	EDR Digital Archive
	ARTISTICE SALON	EDR Digital Archive
	DAVIS THERESA	EDR Digital Archive
	MODERN BEAUTY SALON	EDR Digital Archive
	SOUTH COAST MONOGRAMS	EDR Digital Archive
	WEIGHT WATCHERS NORTH AMERICA	EDR Digital Archive

## FINDINGS

<u>Year</u>	<u>Uses</u>	<u>Source</u>
2005	ROBERTS ALTERATIONS	EDR Digital Archive
	RCOL INC	EDR Digital Archive
	LASER MEDICAL WELLNESS	EDR Digital Archive
	JAMESON COMPANY	EDR Digital Archive
	WEIGHT WATCHERS NORTH AMERICA	EDR Digital Archive
	SOUTH COAST MONOGRAMS	EDR Digital Archive
	ROBERTS ALTERATIONS	EDR Digital Archive
	RCOL INC	EDR Digital Archive
	LASER MEDICAL WELLNESS	EDR Digital Archive
	JAMESON COMPANY	EDR Digital Archive
	STUKAN HARRY E	EDR Digital Archive
	CAREERPRO BEACH CITIES	EDR Digital Archive
	MODERN BEAUTY SALON	EDR Digital Archive
	ARTISTICE SALON	EDR Digital Archive
	DAVIS THERESA	EDR Digital Archive
	MORTGAGE TECHNOLOGY NET INC	EDR Digital Archive
MORTGAGE TECHNOLOGY NET INC	EDR Digital Archive	

### **S BRISTOL ST**

#### **3816 S BRISTOL ST**

<u>Year</u>	<u>Uses</u>	<u>Source</u>
2002	MODERNBEAUTY	Haines Company
	SALON AROBERTS	Haines Company
	ALTERATIONS ROBERTS TAILORING	Haines Company
	SOUTH COAST	Haines Company
	MONOGRAMS	Haines Company
1995	Career Pro Resume Services	Pacific Bell
	Changes	Pacific Bell
	Roberts Alterations	Pacific Bell
	Roberts Tailoring	Pacific Bell
	South Coast Monograms	Pacific Bell
1991	A Access Mental Health Services	Pacific Bell
	A Accident Attorney	Pacific Bell
	Allergy & Dermatology Surgical Medical Clinic Of South Coast Plaza	Pacific Bell
	Allergy Holistic Approach	Pacific Bell
	Fountain Valley III OHWarner Av FVIlly	Pacific Bell
ANYTIME ANYWHERE TRAVEL INC	Pacific Bell	

## FINDINGS

<u>Year</u>	<u>Uses</u>	<u>Source</u>
1991	ANYTIME ANYWHERE TRAVEL INC	Pacific Bell
	Babak Shahrestani	Pacific Bell
	Bolks Peggy J d C	Pacific Bell
	From Irvine Telephones Call	Pacific Bell
	Changes	Pacific Bell
	Cosmetic Fat Sculpture Surgery Medical Clinic Of South Coast Plaza	Pacific Bell
	DAmore Marianne DC	Pacific Bell
	Epps Robert L MD	Pacific Bell
	Janda Robert L DC	Pacific Bell
	Medical Clinic Of Weight Reduction South Coast Plaza	Pacific Bell
	Robers Tadrong	Pacific Bell
	Siera Chiropractic	Pacific Bell
	Ski Caner Istvtute Surgical Medical Chnic Of South tostplaza	Pacific Bell
	South Coast Monograms	Pacific Bell
	Sparkuhl K MD	Pacific Bell
	Stukan Harry E ins agt	Pacific Bell
	Todd Peggy J d C	Pacific Bell
	Treanor Michael D C	Pacific Bell
	Zuttermeister Mary Jean	Pacific Bell
	A Academy Allergy & Dermatology Surgical Medical Clinic Of South Coast Plaza	Pacific Bell
A Academy Cosmetic Fat Sculpture Surgery Medical Medical Clinic Of South Coast Plaza	Pacific Bell	
A Academy Medical Clinic Of Weight Reduction South Coast Plaza	Pacific Bell	
A Academy Skin Cancer Institute Surgical Medical Clinic Of South Coast Plaza	Pacific Bell	
1986	DAmore Marianne DC	Pacific Bell
	Health Check	Pacific Bell
	Janda Robert L DC	Pacific Bell
	Costa Mesa	Pacific Bell
	Roberts Alterations	Pacific Bell
	Rodino John Ph D	Pacific Bell
	Sierra Chiropractic	Pacific Bell
	Sparkuhl K MD	Pacific Bell
	Santa Ana	Pacific Bell
Stukan Harry E ins agt	Pacific Bell	

## FINDINGS

<u>Year</u>	<u>Uses</u>	<u>Source</u>
1980	AIR S E A LAN D TRAVE L	Pacific Telephone
	Alan Richard Russell	Pacific Telephone
	Brady & Friends The Beauty Salon	Pacific Telephone
	Sellate Of California	Pacific Telephone
	Suite J	Pacific Telephone
	L Santa Ana Air Sea Land Travel	Pacific Telephone

### **S Bristol St**

#### **3820 S Bristol St**

<u>Year</u>	<u>Uses</u>	<u>Source</u>
2014	SDC PACIFIC YOUNGMAN	EDR Digital Archive
	SDC PACIFIC YOUNGMAN	EDR Digital Archive

### **S BRISTOL ST**

#### **3821 S BRISTOL ST**

<u>Year</u>	<u>Uses</u>	<u>Source</u>
2002	GISLERHarry	Haines Company
	JENNY CRAIG WEIGHT	Haines Company
1991	Software Guild	Pacific Bell
	Computer & Software Guild	Pacific Bell
1986	S OFTW AIRE CE N TRE IN TE RN ATL	Pacific Bell
1975	Wherehouse Records	Luskey Brothers & Co., Inc.

#### **3825 S BRISTOL ST**

<u>Year</u>	<u>Uses</u>	<u>Source</u>
2002	BRISTOLONEDAY	Haines Company
	CLEANERS	Haines Company
1995	Bristol One Day Cleaners	Pacific Bell
1991	Bristol Park Medical Group Inc	Pacific Bell
	Bristol One Day Cleaners	Pacific Bell
1986	Bristol One Day Cleaners	Pacific Bell
1975	Santa Ana	Luskey Brothers & Co., Inc.

#### **3827 S BRISTOL ST**

<u>Year</u>	<u>Uses</u>	<u>Source</u>
1995	Subway Famous Foot Long Sandwiches	Pacific Bell
	Subway	Pacific Bell
1991	Subway	Pacific Bell

## FINDINGS

<u>Year</u>	<u>Uses</u>	<u>Source</u>
1986	Subway Famous Foot Long Sandwiches	Pacific Bell
	Subway	Pacific Bell
1980	Standard Industrial Towel & Uniform Supply	Pacific Telephone
	Standard Fire Ins Co	Pacific Telephone
	Standard Finance Co	Pacific Telephone
1975	Standard Finance Co	Luskey Brothers & Co., Inc.

### **S Bristol St**

#### **3831 S Bristol St**

<u>Year</u>	<u>Uses</u>	<u>Source</u>
2014	SHERWIN-WILLIAMS COMPANY	EDR Digital Archive
	SHERWIN-WILLIAMS COMPANY	EDR Digital Archive
2010	FRAZEE INDUSTRIES INC	EDR Digital Archive
	FRAZEE INDUSTRIES INC	EDR Digital Archive
2005	DESIGNER OUTLET	EDR Digital Archive
	SPIRIT HALLOWEEN	EDR Digital Archive
	SPORTS WAREHOUSE INC	EDR Digital Archive
	SPIRIT HALLOWEEN	EDR Digital Archive
	SPORTS WAREHOUSE INC	EDR Digital Archive
	DESIGNER OUTLET	EDR Digital Archive

### **S BRISTOL ST**

#### **3831 S BRISTOL ST**

<u>Year</u>	<u>Uses</u>	<u>Source</u>
2002	CLOTHING	Haines Company
	HARRISAFRANKMENS	Haines Company
1995	Coast Footwear	Pacific Bell
1986	Coast Footwear	Pacific Bell
1980	Sports Warehouse Inc	Pacific Telephone
1975	SPORTS WAREHOUSE INC	Luskey Brothers & Co., Inc.

### **S Bristol St**

#### **3837 S Bristol St**

<u>Year</u>	<u>Uses</u>	<u>Source</u>
2010	CATHERINES INC	EDR Digital Archive
	CATHERINES INC	EDR Digital Archive

## FINDINGS

<u>Year</u>	<u>Uses</u>	<u>Source</u>
2005	CATHERINES INC	EDR Digital Archive
	CATHERINES INC	EDR Digital Archive

### S BRISTOL ST

#### 3837 S BRISTOL ST

<u>Year</u>	<u>Uses</u>	<u>Source</u>
2002	4 CATHERINESPLUS SIZES	Haines Company Haines Company
1995	Plus Sizes Plus Savings PS Plus Sizes Plus Savings	Pacific Bell Pacific Bell
1991	Santa Ana	Pacific Bell
1986	Santa Ana	Pacific Bell
1975	Akros Electronics Inc	Luskey Brothers & Co., Inc.

### S Bristol St

#### 3841 S Bristol St

<u>Year</u>	<u>Uses</u>	<u>Source</u>
2014	CITY NAILS CITY NAILS	EDR Digital Archive EDR Digital Archive
2010	CITY NAILS CITY NAILS	EDR Digital Archive EDR Digital Archive
2005	CITY NAILS CITY NAILS	EDR Digital Archive EDR Digital Archive

### S BRISTOL ST

#### 3841 S BRISTOL ST

<u>Year</u>	<u>Uses</u>	<u>Source</u>
2002	CITYNAILS	Haines Company
1995	City Nails	Pacific Bell
1991	Santa Ana	Pacific Bell
1975	Crane Realty	Luskey Brothers & Co., Inc.

### S Bristol St

#### 3843 S Bristol St

<u>Year</u>	<u>Uses</u>	<u>Source</u>
2014	CENTURION SECURITY SVCS INC	EDR Digital Archive

## FINDINGS

<u>Year</u>	<u>Uses</u>	<u>Source</u>
2014	ITZEN ARCHITECTS INC	EDR Digital Archive
	OC CONSULTING INC	EDR Digital Archive
	DAVE S MKTG ACCOMODATIONS INC	EDR Digital Archive
	NIB CO INC	EDR Digital Archive
	GAUCAS INC	EDR Digital Archive
	BCS FOUNDATION	EDR Digital Archive
	ANTHONY HO DO INC	EDR Digital Archive
	NETPROS TECHNOLOGIES INC	EDR Digital Archive
	PAIN RELEAF CENTER INC	EDR Digital Archive
	OCEAN SIERRA CORP INC	EDR Digital Archive
	UNITED MANUFACTURING GROUP LLC	EDR Digital Archive
	ASLAN TRANSPORTATION	EDR Digital Archive
	UPS AUTHORIZED RETAILER	EDR Digital Archive
	FALLING APPLE SCIENCE INS	EDR Digital Archive
	CLAIMS TRUST	EDR Digital Archive
	AMERICAN PRODUCTION & INVENTORY	EDR Digital Archive
	PREMIER RESTORATION	EDR Digital Archive
	A S RIZZONE INC	EDR Digital Archive
	FAME AUTOMOTIVE INC	EDR Digital Archive
	MEDICAL SUPPORT TECHNOLOGIES I	EDR Digital Archive
	PECKHAM MANOR OWNERS ASSN	EDR Digital Archive
	INFORMATICAS ERP INC	EDR Digital Archive
	FORUM FOR CORPORATE DIRS O C	EDR Digital Archive
	INNOVATIVE NETWORK SUPPLY	EDR Digital Archive
	WEATHER & MORE LLC	EDR Digital Archive
	DATAZATION LLC	EDR Digital Archive
	VAN WEST INC	EDR Digital Archive
	COWBOYS A CA NONPROFIT MBC	EDR Digital Archive
	EMERALD FORTRESS LLC	EDR Digital Archive
	BUIS INC	EDR Digital Archive
	COASTAL LOCKSMITH INC	EDR Digital Archive
	INFORMATICAS ERP INC	EDR Digital Archive
	FORUM FOR CORPORATE DIRS O C	EDR Digital Archive
	INNOVATIVE NETWORK SUPPLY	EDR Digital Archive
	WEATHER & MORE LLC	EDR Digital Archive
	DATAZATION LLC	EDR Digital Archive
	VAN WEST INC	EDR Digital Archive
	COWBOYS A CA NONPROFIT MBC	EDR Digital Archive



## FINDINGS

<u>Year</u>	<u>Uses</u>	<u>Source</u>
2014	EMERALD FORTRESS LLC	EDR Digital Archive
	BUIS INC	EDR Digital Archive
	COASTAL LOCKSMITH INC	EDR Digital Archive
	MEDICAL SUPPORT TECHNOLOGIES I	EDR Digital Archive
	PECKHAM MANOR OWNERS ASSN	EDR Digital Archive
	CENTURION SECURITY SVCS INC	EDR Digital Archive
	ITZEN ARCHITECTS INC	EDR Digital Archive
	AMERICAN PRODUCTION & INVENTORY	EDR Digital Archive
	DAVE S MKTG ACCOMODATIONS INC	EDR Digital Archive
	UPS AUTHORIZED RETAILER	EDR Digital Archive
	UNITED MANUFACTURING GROUP LLC	EDR Digital Archive
	ASLAN TRANSPORTATION	EDR Digital Archive
	FALLING APPLE SCIENCE INS	EDR Digital Archive
	PREMIER RESTORATION	EDR Digital Archive
	CLAIMS TRUST	EDR Digital Archive
	NIB CO INC	EDR Digital Archive
	GAUCAS INC	EDR Digital Archive
	BCS FOUNDATION	EDR Digital Archive
	ANTHONY HO DO INC	EDR Digital Archive
	NETPROS TECHNOLOGIES INC	EDR Digital Archive
	PAIN RELEAF CENTER INC	EDR Digital Archive
	OCEAN SIERRA CORP INC	EDR Digital Archive
	OC CONSULTING INC	EDR Digital Archive
A S RIZZONE INC	EDR Digital Archive	
FAME AUTOMOTIVE INC	EDR Digital Archive	
2010	BOUQUETS BY BIRGITTA	EDR Digital Archive
	R G ALLOWAY & ASSOC ENGINEERS	EDR Digital Archive
	GAUCAS INC	EDR Digital Archive
	RUBEN ARREOLA INC	EDR Digital Archive
	UNITED MANUFACTURING GROUP LLC	EDR Digital Archive
	OCEAN SIERRA CORP INC	EDR Digital Archive
	WINACCOUNT CORPORATION	EDR Digital Archive
	COWBOYS A CALIFORNIA NONPROFI	EDR Digital Archive
	TC INNOVATIONS INC	EDR Digital Archive
	PIZZA PSTA RCKS ENTRPRIZES LLC	EDR Digital Archive
	DAVE S MKTG ACCOMODATIONS INC	EDR Digital Archive
	NEXTGEN MARKETING INC	EDR Digital Archive
IMPACT GRAPHICS INC	EDR Digital Archive	

## FINDINGS

<u>Year</u>	<u>Uses</u>	<u>Source</u>
2010	NATIONAL LOSS MTGTION ASSN INC	EDR Digital Archive
	CTL MARKETING RESOURCES	EDR Digital Archive
	ABSOLUTE MEDIA SOLUTIONS	EDR Digital Archive
	MAX MORTGAGE RELIEF	EDR Digital Archive
	WET STONE USA	EDR Digital Archive
	UPS STORE 4982	EDR Digital Archive
	ASHWILL BUILDER USA	EDR Digital Archive
	PECKHAM MANOR OWNERS ASSN	EDR Digital Archive
	COASTAL LOCKSMITH INC	EDR Digital Archive
	EMERALD FORTRESS LLC	EDR Digital Archive
	COWBOYS A CA NONPROFIT MBC	EDR Digital Archive
	LYZ INVESTMENTS	EDR Digital Archive
	COASTAL LOCKSMITH INC	EDR Digital Archive
	EMERALD FORTRESS LLC	EDR Digital Archive
	COWBOYS A CA NONPROFIT MBC	EDR Digital Archive
	LYZ INVESTMENTS	EDR Digital Archive
	PECKHAM MANOR OWNERS ASSN	EDR Digital Archive
	BOUQUETS BY BIRGITTA	EDR Digital Archive
	R G ALLOWAY & ASSOC ENGINEERS	EDR Digital Archive
	WINACCOUNT CORPORATION	EDR Digital Archive
	COWBOYS A CALIFORNIA NONPROFI	EDR Digital Archive
	TC INNOVATIONS INC	EDR Digital Archive
	RUBEN ARREOLA INC	EDR Digital Archive
	UNITED MANUFACTURING GROUP LLC	EDR Digital Archive
	OCEAN SIERRA CORP INC	EDR Digital Archive
	GAUCAS INC	EDR Digital Archive
	WET STONE USA	EDR Digital Archive
	UPS STORE 4982	EDR Digital Archive
	MAX MORTGAGE RELIEF	EDR Digital Archive
	ASHWILL BUILDER USA	EDR Digital Archive
	DAVE S MKTG ACCOMODATIONS INC	EDR Digital Archive
	NEXTGEN MARKETING INC	EDR Digital Archive
	PIZZA PSTA RCKS ENTRPRIZES LLC	EDR Digital Archive
IMPACT GRAPHICS INC	EDR Digital Archive	
NATIONAL LOSS MTGTION ASSN INC	EDR Digital Archive	
CTL MARKETING RESOURCES	EDR Digital Archive	
ABSOLUTE MEDIA SOLUTIONS	EDR Digital Archive	
2005	SALON EXPRESSIONS	EDR Digital Archive

## FINDINGS

<u>Year</u>	<u>Uses</u>	<u>Source</u>
2005	COMTECH SOFTWARE	EDR Digital Archive
	FOLEY LAW OFFICE	EDR Digital Archive
	SALON EXPRESSIONS	EDR Digital Archive
	COMTECH SOFTWARE	EDR Digital Archive
	FOLEY LAW OFFICE	EDR Digital Archive

### S BRISTOL ST

#### 3843 S BRISTOL ST

<u>Year</u>	<u>Uses</u>	<u>Source</u>
1995	South Coast Hair Design	Pacific Bell
1991	South Coast Hair Design	Pacific Bell
1986	South Coast Hair Design	Pacific Bell
1975	Costa Mesa	Luskey Brothers & Co., Inc.

### S Bristol St

#### 3845 S Bristol St

<u>Year</u>	<u>Uses</u>	<u>Source</u>
2010	THREAD NEEDLE LLC	EDR Digital Archive
	THREAD NEEDLE LLC	EDR Digital Archive
2005	NEXTEL RETAIL	EDR Digital Archive
	NEXTEL RETAIL	EDR Digital Archive

### S BRISTOL ST

#### 3845 S BRISTOL ST

<u>Year</u>	<u>Uses</u>	<u>Source</u>
2002	XXXX	Haines Company
1991	Santa Ana	Pacific Bell
1986	Santa Ana	Pacific Bell
1980	Arrow Tux Shops	Pacific Telephone
1975	Jewelart	Luskey Brothers & Co., Inc.
	Jewel Art	Luskey Brothers & Co., Inc.

#### 3850 S BRISTOL ST

<u>Year</u>	<u>Uses</u>	<u>Source</u>
1991	Habich Michael	Pacific Bell

## FINDINGS

### S Bristol St

#### 3851 S Bristol St

<u>Year</u>	<u>Uses</u>	<u>Source</u>
2014	PND ENTERPRISES INC	EDR Digital Archive
	PND ENTERPRISES INC	EDR Digital Archive
2010	PND ENTERPRISES INC	EDR Digital Archive
	PND ENTERPRISES INC	EDR Digital Archive
2005	PND ENTERPRISES INC	EDR Digital Archive
	PND ENTERPRISES INC	EDR Digital Archive

### S BRISTOL ST

#### 3851 S BRISTOL ST

<u>Year</u>	<u>Uses</u>	<u>Source</u>
2002	POWER NUTRITION	Haines Company
	DEPOT	Haines Company
1995	Vans Tennis Shoes	Pacific Bell
1986	Bogies Pizza	Pacific Bell
1980	Sante Ana	Pacific Telephone

#### 3852 S BRISTOL ST

<u>Year</u>	<u>Uses</u>	<u>Source</u>
2002	XXXX	Haines Company

### S Bristol St

#### 3853 S Bristol St

<u>Year</u>	<u>Uses</u>	<u>Source</u>
2014	SPRINGLEAF FINANCE CORPORATION	EDR Digital Archive
	SPRINGLEAF FINANCE CORPORATION	EDR Digital Archive
2010	COAST CHARTERS INC	EDR Digital Archive
	COAST CHARTERS INC	EDR Digital Archive
2005	INSTANT IMPRINTS	EDR Digital Archive
	ADVANCED SMART CARD	EDR Digital Archive
	COAST CHARTERS INC	EDR Digital Archive
	INSTANT IMPRINTS	EDR Digital Archive
	ADVANCED SMART CARD	EDR Digital Archive
	COAST CHARTERS INC	EDR Digital Archive

## FINDINGS

### **S BRISTOL ST**

#### **3853 S BRISTOL ST**

<b><u>Year</u></b>	<b><u>Uses</u></b>	<b><u>Source</u></b>
1995	Photo Quick	Pacific Bell
1991	Santa Ana	Pacific Bell
1986	Santa Ana	Pacific Bell
1980	Santa Ana	Pacific Telephone
1975	Santa Ana	Luskey Brothers & Co., Inc.

### **S Bristol St**

#### **3855 S Bristol St**

<b><u>Year</u></b>	<b><u>Uses</u></b>	<b><u>Source</u></b>
2014	TAKANO INTERNATIONAL CORP	EDR Digital Archive
	TAKANO INTERNATIONAL CORP	EDR Digital Archive
2010	TAKANO INTERNATIONAL CORP	EDR Digital Archive
	TAKANO INTERNATIONAL CORP	EDR Digital Archive
2005	PALM TREE IN FAMUS MANDRN CUIS	EDR Digital Archive
	KAISEN SUSHI RESTAURANT	EDR Digital Archive
	KAISEN SUSHI RESTAURANT	EDR Digital Archive
	PALM TREE IN FAMUS MANDRN CUIS	EDR Digital Archive

### **S BRISTOL ST**

#### **3855 S BRISTOL ST**

<b><u>Year</u></b>	<b><u>Uses</u></b>	<b><u>Source</u></b>
2002	PALM TREE INN	Haines Company
1991	Palm Tree Inn Famous Mandarm Cusne	Pacific Bell
1986	Blue Sky Chinese Restaurant	Pacific Bell
1980	Blue Sky Chinese Restaurant	Pacific Telephone
1975	Blue Sky Chinese Restaurant	Luskey Brothers & Co., Inc.

### **S Bristol St**

#### **3861 S Bristol St**

<b><u>Year</u></b>	<b><u>Uses</u></b>	<b><u>Source</u></b>
2014	STAPLES INC	EDR Digital Archive
	STAPLES INC	EDR Digital Archive
2010	STAPLES INC	EDR Digital Archive
	STAPLES INC	EDR Digital Archive

## FINDINGS

<u>Year</u>	<u>Uses</u>	<u>Source</u>
2005	STAPLES INC	EDR Digital Archive
	STAPLES INC	EDR Digital Archive

### S BRISTOL ST

#### 3881 S BRISTOL ST

<u>Year</u>	<u>Uses</u>	<u>Source</u>
2002	GISLER Harry	Haines Company
	STAPLESTHEOFFICE	Haines Company
	SUPERSTORE	Haines Company

### S Bristol St

#### 3901 S Bristol St

<u>Year</u>	<u>Uses</u>	<u>Source</u>
2014	FRANKLIN COVEY CO	EDR Digital Archive
	FRANKLIN COVEY CO	EDR Digital Archive
2010	FRANKLIN COVEY CO	EDR Digital Archive
	FRANKLIN COVEY CO	EDR Digital Archive
2005	FRANKLIN COVEY CO	EDR Digital Archive
	FRANKLIN COVEY CO	EDR Digital Archive

### S BRISTOL ST

#### 3901 S BRISTOL ST

<u>Year</u>	<u>Uses</u>	<u>Source</u>
2002	FRANKLIN REGIONAL	Haines Company
	OFFICE	Haines Company
	PLANNERS FRANKLIN PLANNERS	Haines Company
	FRANKLIN DAY	Haines Company
	FRANKLIN COVEY	Haines Company
1991	Vision Care	Pacific Bell
	Pearle Vision Express	Pacific Bell
1986	California Pants	Pacific Bell
1975	California Pants	Luskey Brothers & Co., Inc.

#### 3903 S BRISTOL ST

<u>Year</u>	<u>Uses</u>	<u>Source</u>
1980	CALIFORNIA PANTS	Pacific Telephone

## FINDINGS

### S Bristol St

#### 3905 S Bristol St

<u>Year</u>	<u>Uses</u>	<u>Source</u>
2010	LYCO CONSTRUCTION	EDR Digital Archive
	LYCO CONSTRUCTION	EDR Digital Archive

### S BRISTOL ST

#### 3905 S BRISTOL ST

<u>Year</u>	<u>Uses</u>	<u>Source</u>
2002	LYCOCONSTRUCTION	Haines Company

### S Bristol St

#### 3911 S Bristol St

<u>Year</u>	<u>Uses</u>	<u>Source</u>
2014	GARFIELD BEACH CVS LLC	EDR Digital Archive
	CVS PHARMACY INC	EDR Digital Archive
	GARFIELD BEACH CVS LLC	EDR Digital Archive
	CVS PHARMACY INC	EDR Digital Archive
2010	CVS PHARMACY INC	EDR Digital Archive
	SAV ON DRUGS	EDR Digital Archive
	CVS PHARMACY INC	EDR Digital Archive
	SAV ON DRUGS	EDR Digital Archive
2005	ALBERTSONS INC	EDR Digital Archive
	ALBERTSONS INC	EDR Digital Archive
	ALBERTSONS INC	EDR Digital Archive
	ALBERTSONS INC	EDR Digital Archive

### S BRISTOL ST

#### 3911 S BRISTOL ST

<u>Year</u>	<u>Uses</u>	<u>Source</u>
2002	GISLER narry	Haines Company
	SAVONDRUG	Haines Company
	PHARMACY GEN MDSE	Haines Company
1991	Pharmacy	Pacific Bell
	General Merchandise	Pacific Bell
1980	General Merchandise	Pacific Telephone
	Pharmacy	Pacific Telephone

## FINDINGS

<u>Year</u>	<u>Uses</u>	<u>Source</u>
1975	Santa Ana	Luskey Brothers & Co., Inc.

### **S Bristol St**

#### **3921 S Bristol St**

<u>Year</u>	<u>Uses</u>	<u>Source</u>
2014	RADIOSHACK	EDR Digital Archive
	RADIOSHACK	EDR Digital Archive
2005	A B I NATIONAL ACCOUNTS	EDR Digital Archive
	A B I NATIONAL ACCOUNTS	EDR Digital Archive

### **S BRISTOL ST**

#### **3921 S BRISTOL ST**

<u>Year</u>	<u>Uses</u>	<u>Source</u>
2002	INFOUSA	Haines Company
1991	South Coast Furniture	Pacific Bell
1980	Basco Jewelers Ihnc	Pacific Telephone
	BE S CO ME RCHAN DIS IN G CORP	Pacific Telephone
1975	Basco Jewelers Inc	Luskey Brothers & Co., Inc.

### **S Bristol St**

#### **3923 S Bristol St**

<u>Year</u>	<u>Uses</u>	<u>Source</u>
2014	OFFICE DEPOT INC	EDR Digital Archive
	OFFICE DEPOT INC	EDR Digital Archive
2010	OFFICE DEPOT INC	EDR Digital Archive
	OFFICE DEPOT INC	EDR Digital Archive
2005	OFFICE DEPOT INC	EDR Digital Archive
	TOYS R US INC	EDR Digital Archive
	OFFICE DEPOT INC	EDR Digital Archive
	TOYS R US INC	EDR Digital Archive

### **S BRISTOL ST**

#### **3923 S BRISTOL ST**

<u>Year</u>	<u>Uses</u>	<u>Source</u>
2002	KIDS RUS	Haines Company
1995	Kids R Us	Pacific Bell



## FINDINGS

### S Bristol St

#### 3925 S Bristol St

<u>Year</u>	<u>Uses</u>	<u>Source</u>
2014	WELLS FARGO BANK NATIONAL ASSN	EDR Digital Archive
	WELLS FARGO BANK NATIONAL ASSN	EDR Digital Archive
2010	WELLS FARGO BANK NA BRNCH OFFC	EDR Digital Archive
	WELLS FARGO BANK NA BRNCH OFFC	EDR Digital Archive
2005	RADIOSHACK CORPORATION	EDR Digital Archive
	RADIOSHACK CORPORATION	EDR Digital Archive

### S BRISTOL ST

#### 3925 S BRISTOL ST

<u>Year</u>	<u>Uses</u>	<u>Source</u>
2002	GISLERHarry	Haines Company
	RADIOSHACK	Haines Company
1995	Radio Shack A Division Of Tandy Corp Contd Consumer Electronics Stores Contd Huntington Beach Contd	Pacific Bell
	Santa ANAHEIM	Pacific Bell
1986	Santa Ana	Pacific Bell
1975	Santa Ana	Luskey Brothers & Co., Inc.

### S Bristol St

#### 3929 S Bristol St

<u>Year</u>	<u>Uses</u>	<u>Source</u>
2014	METRO OPTOMETRY	EDR Digital Archive
	BENDECK JORGE	EDR Digital Archive
	VITAMIN SHOPPE INDUSTRIES INC	EDR Digital Archive
	METRO OPTOMETRY	EDR Digital Archive
	BENDECK JORGE	EDR Digital Archive
	VITAMIN SHOPPE INDUSTRIES INC	EDR Digital Archive
2010	VITAMIN SHOPPE INDUSTRIES INC	EDR Digital Archive
	METRO OPTOMETRY	EDR Digital Archive
	VITAMIN SHOPPE INDUSTRIES INC	EDR Digital Archive
	METRO OPTOMETRY	EDR Digital Archive

## FINDINGS

### **S BRISTOL ST**

#### **3929 S BRISTOL ST**

<b><u>Year</u></b>	<b><u>Uses</u></b>	<b><u>Source</u></b>
2002	SUPPLY&SALON ROORIOUEZESa	Haines Company
	GISLER Harry	Haines Company
	METRO BEAUTY	Haines Company
1991	Santa Ana	Pacific Bell
1986	Santa Ana	Pacific Bell
1980	Santa Ana	Pacific Telephone

### **S Bristol St**

#### **3930 S Bristol St**

<b><u>Year</u></b>	<b><u>Uses</u></b>	<b><u>Source</u></b>
2014	CAMPBELL MICHAEL & ELISA DDS	EDR Digital Archive
	MENS WEARHOUSE INC	EDR Digital Archive
	CHILDRENS DENTISTRY	EDR Digital Archive
	SAIGON CUISINE	EDR Digital Archive
	JACLYNS BRIDAL	EDR Digital Archive
	AL KA LI SALON	EDR Digital Archive
	INKA MAMAS RESTAURANT	EDR Digital Archive
	DAILY STAR-BRISTOL LLC	EDR Digital Archive
	JIMMY JOHNS	EDR Digital Archive
	NGUYEN KIM N	EDR Digital Archive
	EYE ZONE MEDICAL	EDR Digital Archive
	SKINZONE LASER COSMTC SURGERY	EDR Digital Archive
	YOGURT BAR	EDR Digital Archive
	SKIN ZONE MEDICAL	EDR Digital Archive
	SKINTREE WELLNESS INC	EDR Digital Archive
	SOUTHCOAST NAIL CARE	EDR Digital Archive
	EXCELL EYE CARE INC	EDR Digital Archive
	CAMPBELL MICHAEL & ELISA DDS	EDR Digital Archive
	CHILDRENS DENTISTRY	EDR Digital Archive
	MENS WEARHOUSE INC	EDR Digital Archive
	SAIGON CUISINE	EDR Digital Archive
	JACLYNS BRIDAL	EDR Digital Archive
	SKIN ZONE MEDICAL	EDR Digital Archive
	SKINTREE WELLNESS INC	EDR Digital Archive
	SOUTHCOAST NAIL CARE	EDR Digital Archive

## FINDINGS

<u>Year</u>	<u>Uses</u>	<u>Source</u>
2014	EXCELL EYE CARE INC	EDR Digital Archive
	YOGURT BAR	EDR Digital Archive
	INKA MAMAS RESTAURANT	EDR Digital Archive
	DAILY STAR-BRISTOL LLC	EDR Digital Archive
	AL KA LI SALON	EDR Digital Archive
	SKINZONE LASER COSMTC SURGERY	EDR Digital Archive
	EYE ZONE MEDICAL	EDR Digital Archive
	JIMMY JOHNS	EDR Digital Archive
2010	NGUYEN KIM N	EDR Digital Archive
	DAILY STAR-BRISTOL LLC	EDR Digital Archive
	1ST TEAM REAL ESTATE	EDR Digital Archive
	SOUTHCOAST NAIL CARE	EDR Digital Archive
	SKIN ZONE MEDICAL	EDR Digital Archive
	DESTINATION MATERNITY CORP	EDR Digital Archive
	JACLYNS BRIDAL	EDR Digital Archive
	SAIGON CUISINE	EDR Digital Archive
	MENS WEARHOUSE INC	EDR Digital Archive
	CHILDRENS DENTISTRY	EDR Digital Archive
	DX PERUVIAN RESTAURANT	EDR Digital Archive
	BLO OUT LOUNGE LLC	EDR Digital Archive
	CAMPBELL MICHAEL & ELISA DDS	EDR Digital Archive
	1ST TEAM REAL ESTATE	EDR Digital Archive
	DX PERUVIAN RESTAURANT	EDR Digital Archive
	BLO OUT LOUNGE LLC	EDR Digital Archive
	SOUTHCOAST NAIL CARE	EDR Digital Archive
	SKIN ZONE MEDICAL	EDR Digital Archive
	DAILY STAR-BRISTOL LLC	EDR Digital Archive
	JACLYNS BRIDAL	EDR Digital Archive
	DESTINATION MATERNITY CORP	EDR Digital Archive
	SAIGON CUISINE	EDR Digital Archive
CHILDRENS DENTISTRY	EDR Digital Archive	
MENS WEARHOUSE INC	EDR Digital Archive	
CAMPBELL MICHAEL & ELISA DDS	EDR Digital Archive	
2005	CAMPBELL MICHAEL & ELISA DDS	EDR Digital Archive
	NAVID SAM	EDR Digital Archive
	LASALSA INVEST LTD	EDR Digital Archive
	MENS WEARHOUSE INC	EDR Digital Archive
	ORTIZ RICK	EDR Digital Archive

## FINDINGS

<u>Year</u>	<u>Uses</u>	<u>Source</u>
2005	GABRIELLES	EDR Digital Archive
	CHILDRENS DENTISTRY	EDR Digital Archive
	MEKONG FLAVOR	EDR Digital Archive
	MOTHERS WORK INC	EDR Digital Archive
	JACLYNS BRIDAL	EDR Digital Archive
	CHIC CHICKS INC	EDR Digital Archive
	PATRICIAS SKIN CARE	EDR Digital Archive
	MICKIS WOK	EDR Digital Archive
	PPC PAINTBALL INC	EDR Digital Archive
	SOUTHCOAST NAIL CARE	EDR Digital Archive
	GOLDEN SPOON FROZEN YOGURT	EDR Digital Archive
	CAMPBELL MICHAEL & ELISA DDS	EDR Digital Archive
	NAVID SAM	EDR Digital Archive
	LASALSA INVEST LTD	EDR Digital Archive
	CHILDRENS DENTISTRY	EDR Digital Archive
	MENS WEARHOUSE INC	EDR Digital Archive
	ORTIZ RICK	EDR Digital Archive
	GABRIELLES	EDR Digital Archive
	MEKONG FLAVOR	EDR Digital Archive
	JACLYNS BRIDAL	EDR Digital Archive
	MOTHERS WORK INC	EDR Digital Archive
	SOUTHCOAST NAIL CARE	EDR Digital Archive
	GOLDEN SPOON FROZEN YOGURT	EDR Digital Archive
	PATRICIAS SKIN CARE	EDR Digital Archive
	MICKIS WOK	EDR Digital Archive
	CHIC CHICKS INC	EDR Digital Archive
	PPC PAINTBALL INC	EDR Digital Archive

### **S BRISTOL ST**

#### **3930 S BRISTOL ST**

<u>Year</u>	<u>Uses</u>	<u>Source</u>
2002	BUILDING BRESSLER Hetr	Haines Company
	CAMPBELLEUSADOS	Haines Company
	CAMPBELL MICHAEL	Haines Company
	DDS CHILDRENS DENTISTRY	Haines Company
	DAN HOWARDS	Haines Company
	MTRNTY FC 0 OUTLT GABRIELLES	Haines Company
	GOLDEN SPOON THE	Haines Company

## FINDINGS

<u>Year</u>	<u>Uses</u>	<u>Source</u>
2002	LASALSA FRESH	Haines Company
	MEXICAN GRILL LOBUECAMPBELL	Haines Company
	ELISA DDS LORD INN TAILOR	Haines Company
	MENSWEARHOUSE	Haines Company
	THE ORTIZRICK	Haines Company
	SALON	Haines Company
	TROPICAL KITCHEN	Haines Company
	TUXCITY	Haines Company
1995	Baron The	Pacific Bell
	Braces Places The	Pacific Bell
	Calif Sams Style Croissant	Pacific Bell
	CAMPBELL EUIJ SANTA ANA DOS	Pacific Bell
	Campbell Elisa Lobue DDS	Pacific Bell
	Campbell Michael & Elisa DDS	Pacific Bell
	CAMPBELL MICHAEL KDDS	Pacific Bell
	Dan Howards Maternity Factory Outlet	Pacific Bell
	Dental Specialists The	Pacific Bell
	Extra Extra Big & Tall	Pacific Bell
	Golden Spoon The	Pacific Bell
	LOBUE CAMPBELL ELISAd DS	Pacific Bell
	Lord Inn Tailor	Pacific Bell
	Mens Wearhouse The	Pacific Bell
	Newport Dental	Pacific Bell
	Newport Dental Centers	Pacific Bell
	PLAZA DENTISTRY	Pacific Bell
	Ricciardi Mario DMD Consumer Dental Network	Pacific Bell
	Sams Calif Style Croissant	Pacific Bell
	Solid State TV & Audio	Pacific Bell
Sun Solution Bristol	Pacific Bell	
1991	Braces Places The	Pacific Bell
	Calif Sams Style Croissant	Pacific Bell
	Caitifornia Sand Pad @Huntington Beach@	Pacific Bell
	Campbell Elisa DDS	Pacific Bell
	Campbell Elisa Lobue DDS	Pacific Bell
	CAMPBELL MICHAEL K DDS	Pacific Bell
	Consumer Dental Network	Pacific Bell
	Dan Howards Maternity Factory	Pacific Bell

## FINDINGS

<u>Year</u>	<u>Uses</u>	<u>Source</u>
1991	Dan JR	Pacific Bell
	Dental Specialists The	Pacific Bell
	Santa Ana	Pacific Bell
	Golden Spoon The	Pacific Bell
	Leather Fair Inc	Pacific Bell
	Lobue Campbell Elisa d DS	Pacific Bell
	Santa Ana	Pacific Bell
	PLAZA DENTISTRY	Pacific Bell
	Ricciardi Mario DMD Consumer Dental Network	Pacific Bell
	Salon Suca	Pacific Bell
	South Coast Jewelry Mart	Pacific Bell
	Sulca Salon	Pacific Bell
	Sun Solution Bristol	Pacific Bell
1986	Campbell Michael K d DS Ofc	Pacific Bell
	Inspector Jeffrey R d DS Ofc	Pacific Bell
	LobueCampbell Elisa d DS Ofc	Pacific Bell
	Santa Ana	Pacific Bell
	Golden Spoon The	Pacific Bell
	Santa Ana	Pacific Bell
	Santa Ana	Pacific Bell
South Coast Jewelry Mart	Pacific Bell	

### **S Bristol St**

#### **3931 S Bristol St**

<u>Year</u>	<u>Uses</u>	<u>Source</u>
2014	BANK OF WEST	EDR Digital Archive
	BANK OF WEST	EDR Digital Archive
2010	BANK OF WEST	EDR Digital Archive
	BANK OF WEST	EDR Digital Archive
2005	BANK OF WEST	EDR Digital Archive
	BANK OF WEST	EDR Digital Archive

### **S BRISTOL ST**

#### **3931 S BRISTOL ST**

<u>Year</u>	<u>Uses</u>	<u>Source</u>
2002	SANWABANKCAOFC	Haines Company
1995	Santa ANAHEIM	Pacific Bell

## FINDINGS

<u>Year</u>	<u>Uses</u>	<u>Source</u>
1995	South Coast Ofc	Pacific Bell
1991	South Coast Ofc	Pacific Bell
1980	South Coast Ofc	Pacific Telephone
1975	South Coast Office	Luskey Brothers & Co., Inc.
1970	South Coast Ofc	General Telephone Co., of California
	FIRST WESTERN BANK Anaheim Office	General Telephone Co., of California

### **S Bristol St**

#### **3938 S Bristol St**

<u>Year</u>	<u>Uses</u>	<u>Source</u>
2005	SOUTH COAST PREMIER REALTY	EDR Digital Archive
	SOUTH COAST PREMIER REALTY	EDR Digital Archive

#### **3940 S Bristol St**

<u>Year</u>	<u>Uses</u>	<u>Source</u>
2014	BY DESIGN CSTM TLRS ALTRATIONS	EDR Digital Archive
	KSER A LLC	EDR Digital Archive
	ZIBA BEAUTY CENTER	EDR Digital Archive
	HISHO INC	EDR Digital Archive
	SAN KAI JAPANESE RESTAURANT	EDR Digital Archive
	GSS RESTAURANT INC	EDR Digital Archive
	VEERAIN INCORPORATION	EDR Digital Archive
	INDIA TANDOORI FASTFOOD	EDR Digital Archive
	GREEK ISLAND GRILLE INC	EDR Digital Archive
	BELLA CUBA RESTAURANT	EDR Digital Archive
	BY DESIGN CSTM TLRS ALTRATIONS	EDR Digital Archive
	KSER A LLC	EDR Digital Archive
	HISHO INC	EDR Digital Archive
	SAN KAI JAPANESE RESTAURANT	EDR Digital Archive
	INDIA TANDOORI FASTFOOD	EDR Digital Archive
	VEERAIN INCORPORATION	EDR Digital Archive
	GSS RESTAURANT INC	EDR Digital Archive
	ZIBA BEAUTY CENTER	EDR Digital Archive
	GREEK ISLAND GRILLE INC	EDR Digital Archive
	BELLA CUBA RESTAURANT	EDR Digital Archive
2010	SABORES FOOD INC	EDR Digital Archive
	OPTOMETRY UNLIMITED	EDR Digital Archive
	GREEK ISLAND GRILLE INC	EDR Digital Archive

## FINDINGS

<u>Year</u>	<u>Uses</u>	<u>Source</u>	
2010	ZIBA BEAUTY CENTER	EDR Digital Archive	
	GSS RESTAURANT INC	EDR Digital Archive	
	SUNSHINE RESTAURANT A CALI	EDR Digital Archive	
	MARY LEE YU	EDR Digital Archive	
	YUNG-CHING YU	EDR Digital Archive	
	BETTER SUBS INC	EDR Digital Archive	
	INDIA TANDOORI FASTFOOD	EDR Digital Archive	
	SAN KAI JAPANESE RESTAURANT	EDR Digital Archive	
	HISHO INC	EDR Digital Archive	
	JOCKEY CLUB LTD	EDR Digital Archive	
	HOWROYD-WRIGHT EMPLYMNT AGCY	EDR Digital Archive	
	APPLE ONE TEMPORARY & FULLTIME	EDR Digital Archive	
	SABORES FOOD INC	EDR Digital Archive	
	OPTOMETRY UNLIMITED	EDR Digital Archive	
	GREEK ISLAND GRILLE INC	EDR Digital Archive	
	BETTER SUBS INC	EDR Digital Archive	
	INDIA TANDOORI FASTFOOD	EDR Digital Archive	
	MARY LEE YU	EDR Digital Archive	
	YUNG-CHING YU	EDR Digital Archive	
	GSS RESTAURANT INC	EDR Digital Archive	
	SUNSHINE RESTAURANT A CALI	EDR Digital Archive	
	SAN KAI JAPANESE RESTAURANT	EDR Digital Archive	
	HISHO INC	EDR Digital Archive	
	ZIBA BEAUTY CENTER	EDR Digital Archive	
	JOCKEY CLUB LTD	EDR Digital Archive	
	HOWROYD-WRIGHT EMPLYMNT AGCY	EDR Digital Archive	
	APPLE ONE TEMPORARY & FULLTIME	EDR Digital Archive	
	2005	ZIBA BEAUTY CENTER	EDR Digital Archive
		SAN KAI JAPANESE RESTAURANT	EDR Digital Archive
		HISHO INC	EDR Digital Archive
		HOWROYD-WRIGHT EMPLOYMENT AGCY	EDR Digital Archive
		K 1 ENTERPRISEINC	EDR Digital Archive
OPTOMETRY UNLIMITED		EDR Digital Archive	
JOCKEY CLUB LTD		EDR Digital Archive	
CARL KARCHER ENTERPRISES INC		EDR Digital Archive	
TOGOS EATERY		EDR Digital Archive	
SAN KAI JAPANESE RESTAURANT		EDR Digital Archive	
HISHO INC	EDR Digital Archive		



## FINDINGS

<u>Year</u>	<u>Uses</u>	<u>Source</u>
2005	HOWROYD-WRIGHT EMPLOYMENT AGCY	EDR Digital Archive
	ZIBA BEAUTY CENTER	EDR Digital Archive
	K 1 ENTERPRISEINC	EDR Digital Archive
	OPTOMETRY UNLIMITED	EDR Digital Archive
	JOCKEY CLUB LTD	EDR Digital Archive
	CARL KARCHER ENTERPRISES INC	EDR Digital Archive
	TOGOS EATERY	EDR Digital Archive

### **S BRISTOL ST**

#### **3940 S BRISTOL ST**

<u>Year</u>	<u>Uses</u>	<u>Source</u>
2002	APPLE ONE TEMPAFLL	Haines Company
	TME EMPLMNT CARLSJR	Haines Company
	RESTAURANT JOCKEYCLUBLTD	Haines Company
	SAN KAIJAPNSEREST	Haines Company
	SELECTION SOLUTION	Haines Company
	SLADKYALAN	Haines Company
	TOGOS EATERY	Haines Company
	WHITE ORCHID	Haines Company
	SALONT SPA	Haines Company
1995	Alpha Alpia Graoplns Printshops	Pacific Bell
	Alpha Graphics Printshops Of The Future Cypress	Pacific Bell
	Santa ANAHEIM	Pacific Bell
	Carls Jr Restaurants Contd	Pacific Bell
	Santa ANAHEIM	Pacific Bell
	Coffee Gallery The	Pacific Bell
	Emerson Dr R W optmtrst	Pacific Bell
	Graphics Alpha Graphics Printshops Of The Future	Pacific Bell
	Jockey Club LTD Short Sizes	Pacific Bell
	San Kai Japa nese Restaurant	Pacific Bell
	Selection Solution The	Pacific Bell
1991	Emerson Dr R W optmtrst	Pacific Bell
	Alpha Alpha Graphics Printshops Of The Future	Pacific Bell
	Santa Ana	Pacific Bell
	Coffee Gallery The	Pacific Bell

## FINDINGS

<u>Year</u>	<u>Uses</u>	<u>Source</u>
1991	Gurmet Kitchen	Pacific Bell
	Selection Solution The	Pacific Bell
	Selections	Pacific Bell
1986	Coffee Gallery The	Pacific Bell
	Selection Solution The	Pacific Bell

### 3941 S BRISTOL ST

<u>Year</u>	<u>Uses</u>	<u>Source</u>
2002	AGENT	Haines Company
	OGISLER Harry 00 +r	Haines Company
	LEEGOH SEAFOOD	Haines Company
	OUTLET METRO CLEANERS	Haines Company
	r METROMAILCENTER	Haines Company
	SALON	Haines Company
	SOUTHCOASTNAIL	Haines Company
	CRE UPS AUTHORIZED	Haines Company
	AGENT VIDEO GAMES PLUS	Haines Company
	BLAKEBASSOCIATES	Haines Company
	DESIGNER OUTLET FEDEX AUTHORIZED	Haines Company
1995	Santa ANAHEIM	Pacific Bell
	Il Do Taekwondo Santa ANAHEIM	Pacific Bell
	Hong Kong Express	Pacific Bell
	Metro Cleaners	Pacific Bell
	Metro Mail Center	Pacific Bell
	Metro Mail Center	Pacific Bell
	Photo One	Pacific Bell
	Royal Gifts & Games	Pacific Bell
	Southcoast Nail Care	Pacific Bell
	Video Games Plus	Pacific Bell
1991	Otc	Pacific Bell
	Chicken Express	Pacific Bell
	Santa Ana	Pacific Bell
	Santa Ana	Pacific Bell
	Santa Ona	Pacific Bell
	Santa Ana	Pacific Bell
	Metro Cleaners	Pacific Bell
	Metro Coast	Pacific Bell
	STL International Resources Inc	Pacific Bell

## FINDINGS

<u>Year</u>	<u>Uses</u>	<u>Source</u>
1991	Southcoast Nail Care	Pacific Bell
	Teloren Corp	Pacific Bell
	Tom Parker Motmon Pictures	Pacific Bell
	Mail Boxes Etc	Pacific Bell
1986	Santa AnaSunflower & Bristol	Pacific Bell
	Santa Ana	Pacific Bell
	Santa Ana	Pacific Bell
	Scandals	Pacific Bell
1980	Giulianos Delicatessen & Bakery	Pacific Telephone
	Toppys By Steiner	Pacific Telephone

### **S Bristol St**

#### **3950 S Bristol St**

<u>Year</u>	<u>Uses</u>	<u>Source</u>
2010	BLOSSOMS A FLORIST	EDR Digital Archive
	BLOSSOMS A FLORIST	EDR Digital Archive
2005	BLOSSOMS A FLORIST	EDR Digital Archive
	BLOSSOMS A FLORIST	EDR Digital Archive

### **S BRISTOL ST**

#### **3950 S BRISTOL ST**

<u>Year</u>	<u>Uses</u>	<u>Source</u>
2002	BLOSSOMS	Haines Company
1995	Blossoms	Pacific Bell
1991	BLOSSOMS	Pacific Bell

#### **3990 S BRISTOL ST**

<u>Year</u>	<u>Uses</u>	<u>Source</u>
1966	FIRST WESTERN BANK	Pacific Telephone
	Sunflower & Bristol	Pacific Telephone

### **S Plaza Dr**

#### **3760 S Plaza Dr**

<u>Year</u>	<u>Uses</u>	<u>Source</u>
2010	FARHAD FATEHI	EDR Digital Archive
	FARHAD FATEHI	EDR Digital Archive

## FINDINGS

### 3951 S Plaza Dr

<u>Year</u>	<u>Uses</u>	<u>Source</u>
2014	QUINN ALLEN	EDR Digital Archive
	SACRAMENTO WAREHOUSE LTD	EDR Digital Archive
	CERRO VILLA LTD	EDR Digital Archive
	GATEWAY PLAZA LTD I	EDR Digital Archive
	COMMERCENTRE INCOME FUND LTD	EDR Digital Archive
	QUINN ALLEN	EDR Digital Archive
	SACRAMENTO WAREHOUSE LTD	EDR Digital Archive
	CERRO VILLA LTD	EDR Digital Archive
	GATEWAY PLAZA LTD I	EDR Digital Archive
2010	COMMERCENTRE INCOME FUND LTD	EDR Digital Archive
	GATEWAY PLAZA LTD I	EDR Digital Archive
	COSBY WAY LTD	EDR Digital Archive
	COMMERCENTRE INCOME FUND LTD	EDR Digital Archive
	SACRAMENTO WAREHOUSE LTD	EDR Digital Archive
	LOS LAGOS LTD I	EDR Digital Archive
	CERRO VILLA LTD	EDR Digital Archive
	HUNT SCHEIBEL & ASSOC INC	EDR Digital Archive
	QUINN ALLEN	EDR Digital Archive
	OCMETROPROPERTIESCOM	EDR Digital Archive
	OPTICAL DISTRIBUTOR GROUP	EDR Digital Archive
	TECHNA INTERNATIONAL CORP	EDR Digital Archive
	NATIONAL BNK SUTHERN CALIFORNI	EDR Digital Archive
	ORANGE COUNTY METRO PROPERTIES	EDR Digital Archive
	RECS INC	EDR Digital Archive
	KIM THAI	EDR Digital Archive
	TSC GAMES INC	EDR Digital Archive
	SUPERVILLAIN STUDIOS INC	EDR Digital Archive
	CALIFORNIA VICTORY CHURCH	EDR Digital Archive
	RC REALTY ENTERPRISES INC	EDR Digital Archive
	MARCO HERNANDEZ	EDR Digital Archive
	BUNCH CHIROPRACTIC	EDR Digital Archive
	REMAX METRO INC	EDR Digital Archive
	MPM GOLDEN STAR LLC	EDR Digital Archive
	154 EAST 2ND STREET LLC	EDR Digital Archive
	INTEGRATED RESOURCES INSTITUTE	EDR Digital Archive
	LOS LAGOS LTD I	EDR Digital Archive
	CERRO VILLA LTD	EDR Digital Archive

## FINDINGS

<u>Year</u>	<u>Uses</u>	<u>Source</u>	
2010	GATEWAY PLAZA LTD I	EDR Digital Archive	
	COSBY WAY LTD	EDR Digital Archive	
	COMMERCENTRE INCOME FUND LTD	EDR Digital Archive	
	SACRAMENTO WAREHOUSE LTD	EDR Digital Archive	
	HUNT SCHEIBEL & ASSOC INC	EDR Digital Archive	
	QUINN ALLEN	EDR Digital Archive	
	OCMETROPROPERTIESCOM	EDR Digital Archive	
	OPTICAL DISTRIBUTOR GROUP	EDR Digital Archive	
	TECHNA INTERNATIONAL CORP	EDR Digital Archive	
	NATIONAL BNK SUTHERN CALIFORNI	EDR Digital Archive	
	RECS INC	EDR Digital Archive	
	KIM THAI	EDR Digital Archive	
	ORANGE COUNTY METRO PROPERTIES	EDR Digital Archive	
	TSC GAMES INC	EDR Digital Archive	
	RC REALTY ENTERPRISES INC	EDR Digital Archive	
	MARCO HERNANDEZ	EDR Digital Archive	
	SUPERVILLAIN STUDIOS INC	EDR Digital Archive	
	CALIFORNIA VICTORY CHURCH	EDR Digital Archive	
	BUNCH CHIROPRACTIC	EDR Digital Archive	
	REMAX METRO INC	EDR Digital Archive	
	MPM GOLDEN STAR LLC	EDR Digital Archive	
	154 EAST 2ND STREET LLC	EDR Digital Archive	
	INTEGRATED RESOURCES INSTITUTE	EDR Digital Archive	
	2005	PROFESSIONAL HOME MANAGEMENT	EDR Digital Archive
		LIFE CARE WELLNESS INSTIT	EDR Digital Archive
		BUNCH RAYMOND DC	EDR Digital Archive
		ROGERS MORGAN W CHIROPRACTIC	EDR Digital Archive
25675 PROSPECT LLC		EDR Digital Archive	
SYNAPSE GLOBAL MARKETING RESOU		EDR Digital Archive	
POWER INSIGHTS		EDR Digital Archive	
OPTICAL DISTRIBUTOR GROUP		EDR Digital Archive	
GOTTRON HILDA		EDR Digital Archive	
PROFIT RECOVERY PARTNERS LLC		EDR Digital Archive	
SURE SEAL CONNECTIONS		EDR Digital Archive	
OCMETROPROPERTIESCOM		EDR Digital Archive	
QUINN ALLEN		EDR Digital Archive	
REMAX METRO INC	EDR Digital Archive		

## FINDINGS

<u>Year</u>	<u>Uses</u>	<u>Source</u>
2005	METRO BROKERS REALTY SERVICES	EDR Digital Archive
	BUI ANTOINE	EDR Digital Archive
	SYNERGY INC	EDR Digital Archive
	SACRAMENTO WAREHOUSE LTD	EDR Digital Archive
	COSBY WAY LTD	EDR Digital Archive
	COMMERCENTRE INCOME FUND LTD	EDR Digital Archive
	CERRO VILLA LTD	EDR Digital Archive
	GATEWAY PLAZA LTD I	EDR Digital Archive
	I EXCHANGE INC	EDR Digital Archive
	PROFESSIONAL HOME MANAGEMENT	EDR Digital Archive
	LIFE CARE WELLNESS INSTIT	EDR Digital Archive
	BUNCH RAYMOND DC	EDR Digital Archive
	ROGERS MORGAN W CHIROPAC	EDR Digital Archive
	25675 PROSPECT LLC	EDR Digital Archive
	SYNAPSE GLOBAL MARKETING RESOU	EDR Digital Archive
	POWER INSIGHTS	EDR Digital Archive
	OPTICAL DISTRIBUTOR GROUP	EDR Digital Archive
	GOTTRON HILDA	EDR Digital Archive
	PROFIT RECOVERY PARTNERS LLC	EDR Digital Archive
	SURE SEAL CONNECTIONS	EDR Digital Archive
	OCMETROPROPERTIESCOM	EDR Digital Archive
	QUINN ALLEN	EDR Digital Archive
	REMAX METRO INC	EDR Digital Archive
	METRO BROKERS REALTY SERVICES	EDR Digital Archive
	BUI ANTOINE	EDR Digital Archive
	SYNERGY INC	EDR Digital Archive
	SACRAMENTO WAREHOUSE LTD	EDR Digital Archive
	CERRO VILLA LTD	EDR Digital Archive
	GATEWAY PLAZA LTD I	EDR Digital Archive
	COSBY WAY LTD	EDR Digital Archive
	COMMERCENTRE INCOME FUND LTD	EDR Digital Archive
	I EXCHANGE INC	EDR Digital Archive

### **SE BRISTOL ST**

#### **3750 SE BRISTOL ST**

<u>Year</u>	<u>Uses</u>	<u>Source</u>
1986	HAIR S URGE ON S T@Huntington Beach@	Pacific Bell

## FINDINGS

### 3772 SE BRISTOL ST

<u>Year</u>	<u>Uses</u>	<u>Source</u>
1986	S @Huntington Beach@ AR ME TRO	Pacific Bell

### 3786 SE BRISTOL ST

<u>Year</u>	<u>Uses</u>	<u>Source</u>
1980	Girls Place The	Pacific Telephone

### 3788 SE BRISTOL ST

<u>Year</u>	<u>Uses</u>	<u>Source</u>
1975	Play Palace @Santa Ana@	Luskey Brothers & Co., Inc.

### 3816 SE BRISTOL ST

<u>Year</u>	<u>Uses</u>	<u>Source</u>
1986	ANZTIME ANZW @Huntington Beach@ RE TRAVE L IN C	Pacific Bell

### 3930 SE BRISTOL ST

<u>Year</u>	<u>Uses</u>	<u>Source</u>
1991	Help U Sell	Pacific Bell

### 3940 SE BRISTOL ST

<u>Year</u>	<u>Uses</u>	<u>Source</u>
1986	Emerson Dr R W optmtrst	Pacific Bell

### 3941 SE BRISTOL ST

<u>Year</u>	<u>Uses</u>	<u>Source</u>
1991	National Business Association Ofc Ofc	Pacific Bell Pacific Bell

## SUNFLOWER AVE

### 1316 SUNFLOWER AVE

<u>Year</u>	<u>Uses</u>	<u>Source</u>
1980	Rivera tsperanza	Pacific Telephone

## W SUNFLOWER AVE

### 1307 W SUNFLOWER AVE

<u>Year</u>	<u>Uses</u>	<u>Source</u>
1995	Santa ANAHEIM	Pacific Bell
	RED ROBIN BURGER & SPIRITS EMPORIUMS	Pacific Bell

## FINDINGS

### W Sunflower Ave

#### 1313 W Sunflower Ave

<u>Year</u>	<u>Uses</u>	<u>Source</u>
2014	COST PLUS INC	EDR Digital Archive
	COST PLUS INC	EDR Digital Archive
2010	COST PLUS INC	EDR Digital Archive
	COST PLUS INC	EDR Digital Archive
2005	COST PLUS INC	EDR Digital Archive
	COST PLUS INC	EDR Digital Archive

### W SUNFLOWER AVE

#### 1436 W SUNFLOWER AVE

<u>Year</u>	<u>Uses</u>	<u>Source</u>
1995	Olsen Bryan & Linda	Pacific Bell
1991	Olsen Bryan & Linda	Pacific Bell
	Olsen C	Pacific Bell
1986	Olsen Bryan	Pacific Bell
	Holden Thomas E	Pacific Bell
1975	Stephens Richard	Luskey Brothers & Co., Inc.

### W Sunflower Ave

#### 1561 W Sunflower Ave

<u>Year</u>	<u>Uses</u>	<u>Source</u>
2014	EDWARDS THEATRES CIRCUIT INC	EDR Digital Archive
	REGENCY THEATRES INC	EDR Digital Archive
	EDWARDS THEATRES CIRCUIT INC	EDR Digital Archive
	REGENCY THEATRES INC	EDR Digital Archive
2010	EDWARDS THEATRES CIRCUIT INC	EDR Digital Archive
	REGENCY THEATRES INC	EDR Digital Archive
	EDWARDS THEATRES CIRCUIT INC	EDR Digital Archive
	REGENCY THEATRES INC	EDR Digital Archive
2005	EDWARDS THEATRES CIRCUIT	EDR Digital Archive
	EDWARDS THEATRES CIRCUIT	EDR Digital Archive



## FINDINGS

### ADJOINING PROPERTY: ADDRESSES NOT IDENTIFIED IN RESEARCH SOURCE

The following Adjoining Property addresses were researched for this report, and the addresses were not identified in research source.

<u>Address Researched</u>	<u>Address Not Identified in Research Source</u>
1307 W SUNFLOWER AVE	2014, 2010, 2005, 2002, 2001, 1997, 1992, 1991, 1986, 1980, 1975, 1971, 1970, 1966, 1965, 1961, 1960, 1956, 1955, 1952, 1950, 1946, 1945, 1941, 1936, 1930, 1926, 1925, 1922, 1921, 1920
1313 W Sunflower Ave	2002, 2001, 1997, 1995, 1992, 1991, 1986, 1980, 1975, 1971, 1970, 1966, 1965, 1961, 1960, 1956, 1955, 1952, 1950, 1946, 1945, 1941, 1936, 1930, 1926, 1925, 1922, 1921, 1920
1313 W Sunflower Ave	2002, 2001, 1997, 1995, 1992, 1991, 1986, 1980, 1975, 1971, 1970, 1966, 1965, 1961, 1960, 1956, 1955, 1952, 1950, 1946, 1945, 1941, 1936, 1930, 1926, 1925, 1922, 1921, 1920
1316 SUNFLOWER AVE	2014, 2010, 2005, 2002, 2001, 1997, 1995, 1992, 1991, 1986, 1975, 1971, 1970, 1966, 1965, 1961, 1960, 1956, 1955, 1952, 1950, 1946, 1945, 1941, 1936, 1930, 1926, 1925, 1922, 1921, 1920
1436 W SUNFLOWER AVE	2014, 2010, 2005, 2002, 2001, 1997, 1992, 1980, 1971, 1970, 1966, 1965, 1961, 1960, 1956, 1955, 1952, 1950, 1946, 1945, 1941, 1936, 1930, 1926, 1925, 1922, 1921, 1920
1561 W Sunflower Ave	2002, 2001, 1997, 1995, 1992, 1991, 1986, 1980, 1975, 1971, 1970, 1966, 1965, 1961, 1960, 1956, 1955, 1952, 1950, 1946, 1945, 1941, 1936, 1930, 1926, 1925, 1922, 1921, 1920
1561 W Sunflower Ave	2002, 2001, 1997, 1995, 1992, 1991, 1986, 1980, 1975, 1971, 1970, 1966, 1965, 1961, 1960, 1956, 1955, 1952, 1950, 1946, 1945, 1941, 1936, 1930, 1926, 1925, 1922, 1921, 1920
3750 SE BRISTOL ST	2014, 2010, 2005, 2002, 2001, 1997, 1995, 1992, 1991, 1980, 1975, 1971, 1970, 1966, 1965, 1961, 1960, 1956, 1955, 1952, 1950, 1946, 1945, 1941, 1936, 1930, 1926, 1925, 1922, 1921, 1920
3752 S BRISTOL ST	2014, 2010, 2005, 2002, 2001, 1997, 1995, 1992, 1991, 1986, 1980, 1971, 1970, 1966, 1965, 1961, 1960, 1956, 1955, 1952, 1950, 1946, 1945, 1941, 1936, 1930, 1926, 1925, 1922, 1921, 1920
3754 S BRISTOL ST	2014, 2010, 2005, 2002, 2001, 1997, 1995, 1992, 1991, 1971, 1970, 1966, 1965, 1961, 1960, 1956, 1955, 1952, 1950, 1946, 1945, 1941, 1936, 1930, 1926, 1925, 1922, 1921, 1920
3758 S BRISTOL ST	2014, 2010, 2005, 2002, 2001, 1997, 1995, 1992, 1986, 1980, 1975, 1971, 1970, 1966, 1965, 1961, 1960, 1956, 1955, 1952, 1950, 1946, 1945, 1941, 1936, 1930, 1926, 1925, 1922, 1921, 1920
3760 S BRISTOL ST	2014, 2010, 2005, 2002, 2001, 1997, 1992, 1991, 1986, 1980, 1975, 1971, 1970, 1966, 1965, 1961, 1960, 1956, 1955, 1952, 1950, 1946, 1945, 1941, 1936, 1930, 1926, 1925, 1922, 1921, 1920
3760 S Plaza Dr	2014, 2005, 2002, 2001, 1997, 1995, 1992, 1991, 1986, 1980, 1975, 1971, 1970, 1966, 1965, 1961, 1960, 1956, 1955, 1952, 1950, 1946, 1945, 1941, 1936, 1930, 1926, 1925, 1922, 1921, 1920
3760 S Plaza Dr	2014, 2005, 2002, 2001, 1997, 1995, 1992, 1991, 1986, 1980, 1975, 1971, 1970, 1966, 1965, 1961, 1960, 1956, 1955, 1952, 1950, 1946, 1945, 1941, 1936, 1930, 1926, 1925, 1922, 1921, 1920
3762 S BRISTOL ST	2014, 2010, 2005, 2002, 2001, 1997, 1992, 1986, 1971, 1970, 1966, 1965, 1961, 1960, 1956, 1955, 1952, 1950, 1946, 1945, 1941, 1936, 1930, 1926, 1925, 1922, 1921, 1920













## FINDINGS

### **Address Researched**

### **Address Not Identified in Research Source**

3941 S BRISTOL ST	2014, 2010, 2005, 2001, 1997, 1992, 1975, 1971, 1970, 1966, 1965, 1961, 1960, 1956, 1955, 1952, 1950, 1946, 1945, 1941, 1936, 1930, 1926, 1925, 1922, 1921, 1920
3941 SE BRISTOL ST	2014, 2010, 2005, 2002, 2001, 1997, 1995, 1992, 1986, 1980, 1975, 1971, 1970, 1966, 1965, 1961, 1960, 1956, 1955, 1952, 1950, 1946, 1945, 1941, 1936, 1930, 1926, 1925, 1922, 1921, 1920
3950 S BRISTOL ST	2014, 2010, 2005, 2001, 1997, 1992, 1986, 1980, 1975, 1971, 1970, 1966, 1965, 1961, 1960, 1956, 1955, 1952, 1950, 1946, 1945, 1941, 1936, 1930, 1926, 1925, 1922, 1921, 1920
3950 S Bristol St	2014, 2002, 2001, 1997, 1995, 1992, 1991, 1986, 1980, 1975, 1971, 1970, 1966, 1965, 1961, 1960, 1956, 1955, 1952, 1950, 1946, 1945, 1941, 1936, 1930, 1926, 1925, 1922, 1921, 1920
3950 S Bristol St	2014, 2002, 2001, 1997, 1995, 1992, 1991, 1986, 1980, 1975, 1971, 1970, 1966, 1965, 1961, 1960, 1956, 1955, 1952, 1950, 1946, 1945, 1941, 1936, 1930, 1926, 1925, 1922, 1921, 1920
3951 S Plaza Dr	2002, 2001, 1997, 1995, 1992, 1991, 1986, 1980, 1975, 1971, 1970, 1966, 1965, 1961, 1960, 1956, 1955, 1952, 1950, 1946, 1945, 1941, 1936, 1930, 1926, 1925, 1922, 1921, 1920
3951 S Plaza Dr	2002, 2001, 1997, 1995, 1992, 1991, 1986, 1980, 1975, 1971, 1970, 1966, 1965, 1961, 1960, 1956, 1955, 1952, 1950, 1946, 1945, 1941, 1936, 1930, 1926, 1925, 1922, 1921, 1920
3990 S BRISTOL ST	2014, 2010, 2005, 2002, 2001, 1997, 1995, 1992, 1991, 1986, 1980, 1975, 1971, 1970, 1965, 1961, 1960, 1956, 1955, 1952, 1950, 1946, 1945, 1941, 1936, 1930, 1926, 1925, 1922, 1921, 1920



**TARGET PROPERTY: ADDRESS NOT IDENTIFIED IN RESEARCH SOURCE**

The following Target Property addresses were researched for this report, and the addresses were not identified in the research source.

**Address Researched**

3900 S Bristol Street

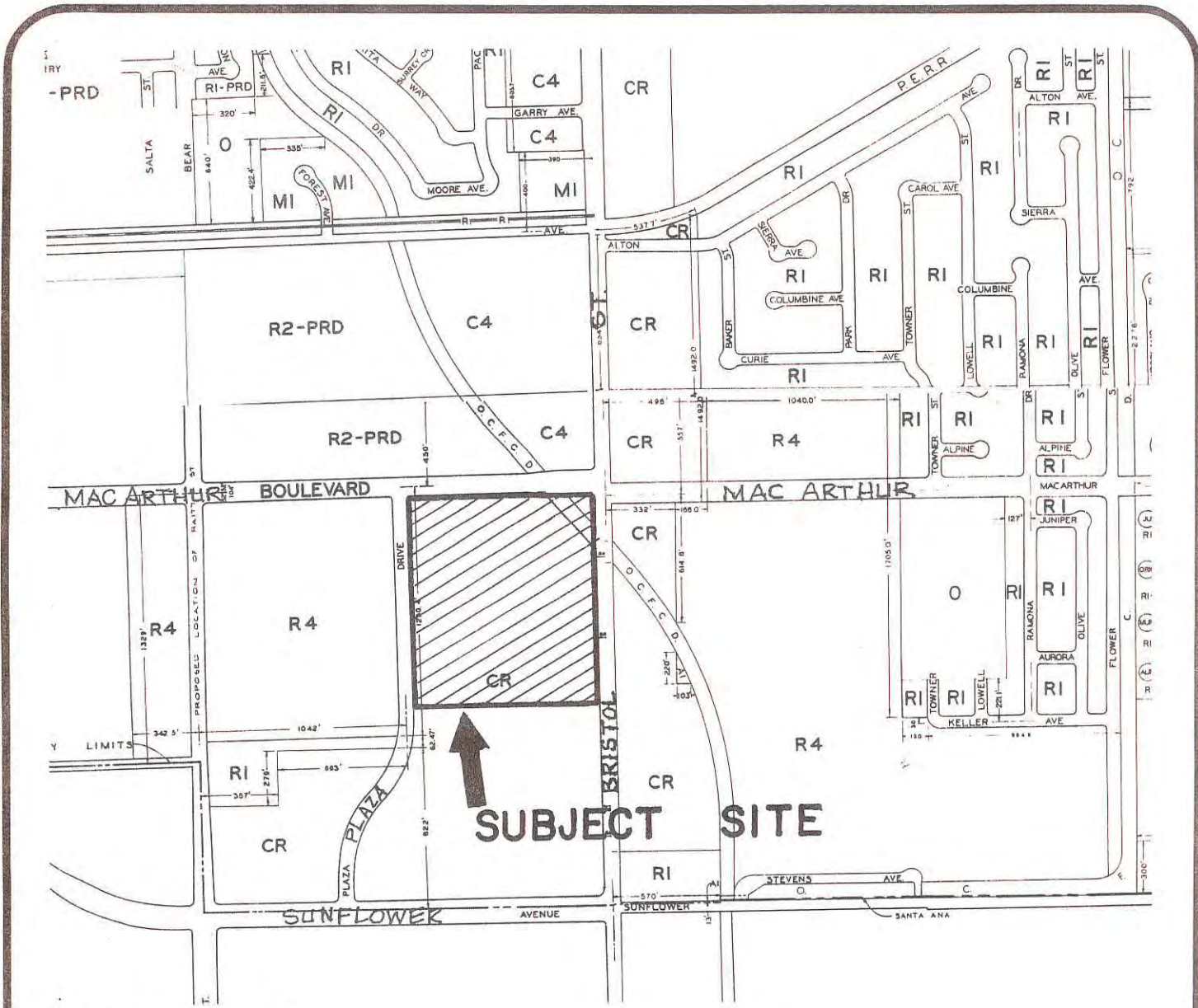
**Address Not Identified in Research Source**

2001, 1997, 1992, 1971, 1970, 1966, 1965, 1961, 1960, 1956, 1955, 1952, 1950, 1946, 1945, 1941, 1936, 1930, 1926, 1925, 1922, 1921, 1920



## **APPENDIX H**

### **SELECTED PUBLIC RECORDS**



**ZONING DISTRICT**

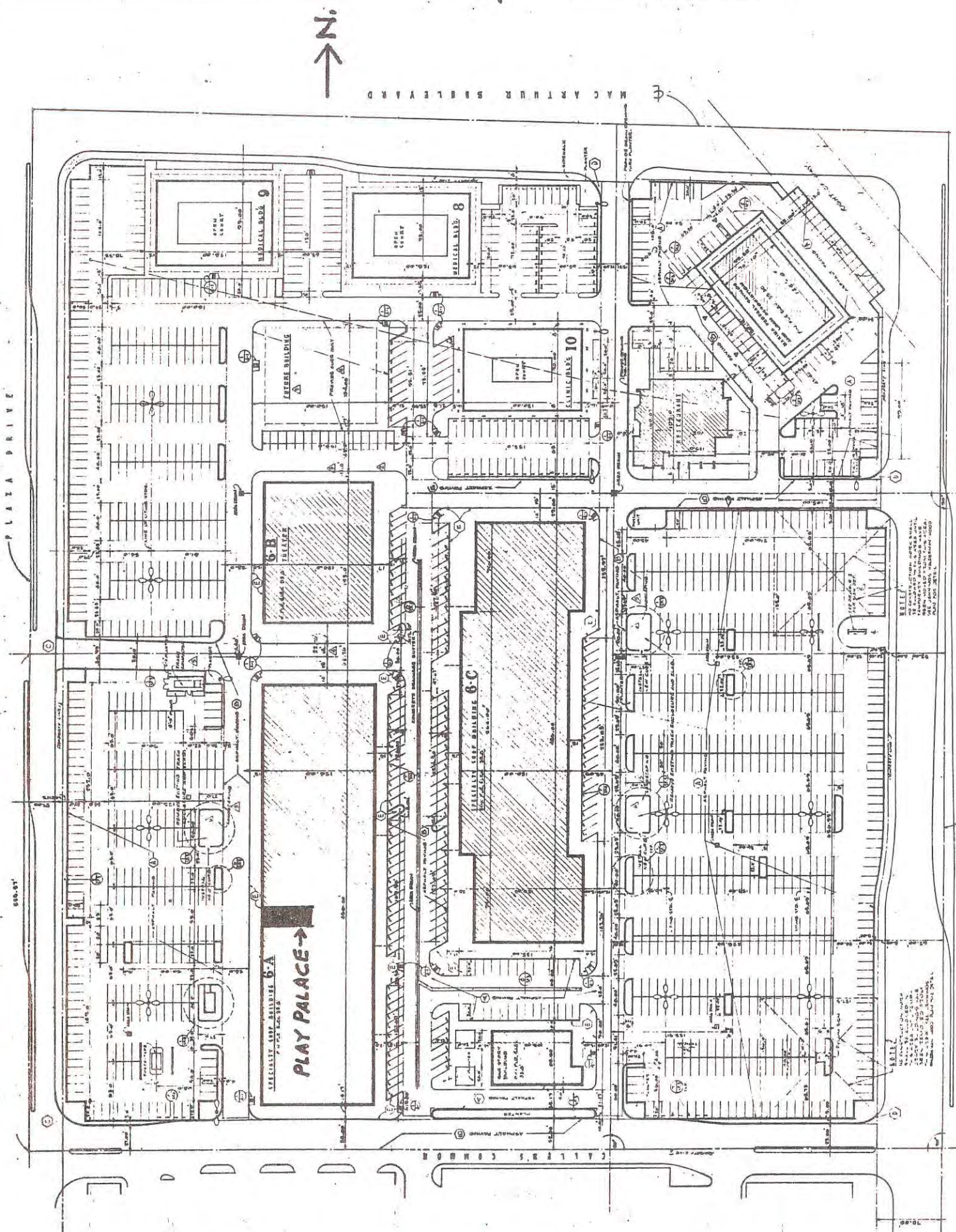
- |     |  |    |                         |       |                                 |       |                  |
|-----|--|----|-------------------------|-------|---------------------------------|-------|------------------|
| O   | OPEN SPACE                                 | LP | LIMITED PROFESSIONAL    | CM    | COMMERCIAL MANUFACTURING        | 60-   | MINIMUM FRONTAGE |
| A1  | GENERAL AGRICULTURE                        | P  | PROFESSIONAL            | LM    | LIMITED MANUFACTURING           | -6000 | MINIMUM LOT AREA |
| RE  | RESIDENTIAL ESTATE                         | S  | SERVICE STATION         | MI    | LIGHT INDUSTRIAL                |       |                  |
| R1  | SINGLE FAMILY RESIDENTIAL                  | CR | COMMERCIAL RESIDENTIAL  | M2    | HEAVY INDUSTRIAL                |       |                  |
| R2  | LIMITED MULTIPLE FAMILY RESIDENTIAL        | C1 | COMMUNITY COMMERCIAL    | -PD   | PLANNED DEVELOPMENT             |       |                  |
| R3  | MEDIUM DENSITY MULTIPLE FAMILY RESIDENTIAL | C2 | GENERAL COMMERCIAL      | -PRD  | PLANNED RESIDENTIAL DEVELOPMENT |       |                  |
| R3H | HIGH DENSITY MULTIPLE FAMILY RESIDENTIAL   | C3 | CENTRAL BUSINESS        | -SD   | SPECIFIC DEVELOPMENT            |       |                  |
| R4  | SUBURBAN APARTMENT                         | C4 | PLANNED SHOPPING CENTER | -B    | PARKING MODIFICATION            |       |                  |
| CD  | CIVIC DEVELOPMENT                          | C5 | ARTERIAL COMMERCIAL     | -HDII | HEIGHT DISTRICT II              |       |                  |

**V.A 75-11**

**SECTIONAL DISTRICT MAP 35-5-10**  
 PREPARED BY THE PLANNING DEPARTMENT CITY OF SANTA ANA CALIFORNIA



V.A 75-11



MACARTHUR BOULEVARD

PLAZA DRIVE

BRISTOL TOWN AND COUNTRY 3/20/75

BRISTOL STREET

NOTE:  
 1. THE CONSTRUCTION OF THIS FACILITY IS SUBJECT TO THE APPROVAL OF THE FEDERAL BUREAU OF INVESTIGATION AND THE DEPARTMENT OF JUSTICE.  
 2. THE CONSTRUCTION OF THIS FACILITY IS SUBJECT TO THE APPROVAL OF THE FEDERAL BUREAU OF INVESTIGATION AND THE DEPARTMENT OF JUSTICE.  
 3. THE CONSTRUCTION OF THIS FACILITY IS SUBJECT TO THE APPROVAL OF THE FEDERAL BUREAU OF INVESTIGATION AND THE DEPARTMENT OF JUSTICE.

NOTE:  
 1. THE CONSTRUCTION OF THIS FACILITY IS SUBJECT TO THE APPROVAL OF THE FEDERAL BUREAU OF INVESTIGATION AND THE DEPARTMENT OF JUSTICE.  
 2. THE CONSTRUCTION OF THIS FACILITY IS SUBJECT TO THE APPROVAL OF THE FEDERAL BUREAU OF INVESTIGATION AND THE DEPARTMENT OF JUSTICE.  
 3. THE CONSTRUCTION OF THIS FACILITY IS SUBJECT TO THE APPROVAL OF THE FEDERAL BUREAU OF INVESTIGATION AND THE DEPARTMENT OF JUSTICE.



The proposed "Play Palace" will be located in building 6 A and will take up an area of approximately 1,428 $\square$ . The "Play Palace" will incorporate various coin-operated machines for entertainment purposes only.

2. Area Description:

A. Property:

A rectangular shaped parcel located on the south side of MacArthur Blvd. between Bristol Street and Plaza Drive and containing approximately 21.4 acres (Bristol Town & Country).

B. Surrounding Development:

north - vacant property  
east - shopping center (Rinker)  
south - Treasury  
west - apartments (Versailles on the Lake)

C. Street System:

Plaza Drive is a local street. MacArthur Blvd. and Bristol Street are planned arterial highways.

---

D. Comparable Applications or Circumstances:

None in the immediate area.

E. Surrounding Zoning: See Attached SDM

F. Present Use: Shopping center

3. General Plan Compatibility:

The General Plan designates this area as a community shopping center.

4. Reasons for Staff Recommendation:

- A. The proposed use will not have any adverse impact on the surrounding area or existing uses in the shopping centers.
- B. The proposed use will not have any adverse impact on the City's General Plan.

5. If the Commission approves the application, the following standard requirements must be met:

- A. Planning: 2, 6, 14
- B. Public Works: NONE

6. The following requirements must also be met:

- A. This variance shall be reviewed annually at which time the Planning Department shall review the subject premises to determine if the required conditions of the variance have been met and to determine whether or not any problems have arisen due to this operation. The Planning Department, may after an annual review, apply additional conditions. These conditions are subject to review and approval by the Planning Commission and City Council.

Fire Department

- B. The building and its use shall conform to the regulations of Title 19, California Administrative Code (Public Safety) and the Uniform Fire Code.
- C. Plans of the building shall be submitted to the Fire Department for approval.

Police Department

- D. That the business not be opened after 12 midnight. ~~That no~~ one under the age of 18 be allowed on the premises after 10:00 PM., unless accompanied by parent or guardian pursuant to SAMC 10-171, curfew.
- E. That the business be attended at all times by at least one person over the age of 21 years.
- F. That no alcoholic beverages be sold or consumed upon the premises.
- G. Prior to the opening of the business, the applicant shall have applied for and received all necessary licenses for equipment and business operation.
- H. The windows must remain free of any obstruction which would restrict visibility into the establishment from the front exterior area.

COMPLIANCE WITH CEQA PROCEDURES - NEGATIVE DECLARATION

md

JACK L. O'DELL, CHAIRMAN  
SANTA ANA PLANNING COMMISSION

# NEGATIVE DECLARATION FORM

VA 75-11

INITIAL STUDY (ENAF) NUMBER: 75-23 DATE: Feb. 27. 1975

PREPARED BY: Winmar Company, Inc.

1901 Avenue of the Stars, Suite 560, Century City  
Los Angeles, California

COPIES AVAILABLE AT: PLANNING DEPARTMENT  
20 Civic Center Plaza  
Santa Ana, CA 92701  
Telephone: 834-4164

PROJECT TITLE/DESCRIPTION: To allow a family amusement center in  
the CR District

PROJECT LOCATION/ADDRESS: 3610 S. Bristol Street  
Santa Ana, California

PROJECT ASSESSOR'S PARCEL NO. (IF KNOWN): \_\_\_\_\_

REVIEWING DEPARTMENT: Planning

In accordance with the City of Santa Ana's policies regarding implementation of the California Environmental Quality Act of 1970 (specifically Section 21151 of the Public Resources Code), the Environmental Impact Evaluator for this department has reviewed the Environmental Assessment Form submitted in request for Negative Declaration status for the above described project and hereby finds that the proposed project cannot, or will not, have a significant effect on the environment. Negative Declaration status is therefore granted for this project and the submittal of an Environmental Impact Report is thereby not necessary.

The granting of Negative Declaration status is based upon the following: \_\_\_\_\_

- 1) The proposed use will be conducted within an enclosed  
building in an existing shopping center.
- 2) The proposed use will not require any additional parking  
facilities over that which are presently available.
- 3) The proposed project will not have an adverse impact on  
the City's General Plan.

APPROVED BY: *Abel Thiele* DATE: 27 FEB 75  
ENVIRONMENTAL EVALUATOR





# MEMORANDUM



To: File

Date: February 12, 1979

From: Planning Technician

Subject: Annual Review of V.A. 75-11

Variance 75-11 is now terminated because the applicant is no longer utilizing the property.

*Nancy Utter*  
Nancy Utter  
Planning Technician

REV.	CHECKER	DATE	REV.	CHECKER	DATE	REV.	CHECKER	DATE

**APPROVED PLANS  
CONVEYER DESIGN  
SHALL BE ON JOB  
SITE AT ALL TIMES**

FIRE EXTINGUISHING SYSTEM  
PLANS SHALL BE APPROVED BY  
FIRE DEPARTMENT PRIOR TO  
INSTALLATION.

CONVEYERS THEMSELVES ARE MECHANICAL EQUIPMENT,  
AND THEY ARE NOT SUBJECT TO BLDG PERMIT.

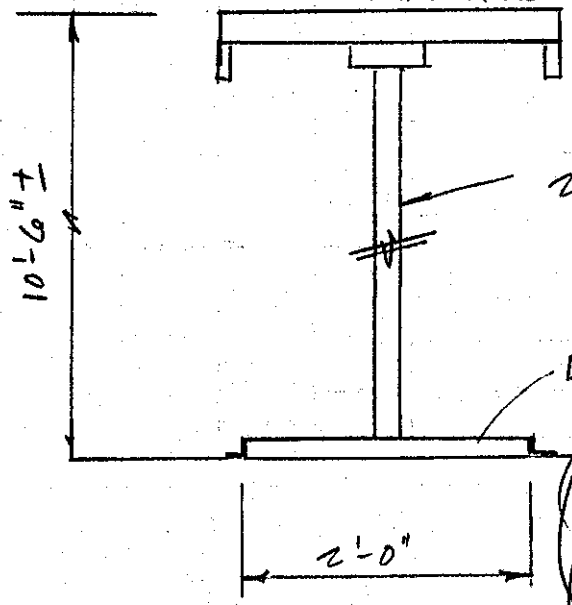
USE N 860 & N 600 UP & DOWN CONVEYER.

SCHEDULE FIRE DEPARTMENT  
INSPECTIONS AND TESTS 48  
HOURS IN ADVANCE. PHONE  
(714) 647-5700 SEE NOTES  
ON ATTACHED PAGES 2 & 3

The stamping of this set of plans  
SHALL NOT be held to permit or  
to approve the violation of any law,  
or structural stability of any building.

APR 25 1990

APPROVED  
*Chris Petruzzello*  
SANTA ANA FIRE DEPT



2 1/2" diameter STEEL COLUMN @ 8'-0" O.C. MAX.

*8508*

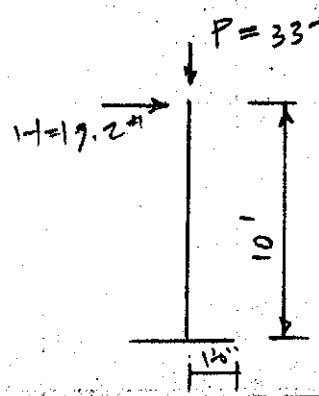


LOAD TO POST

$$P = (12 \text{ #/FT} + 2 \times 10 \text{ #/FT}) \times 8 + 5.79 \times 10 + 12 \times 2 = 337.9 \text{ #}$$

SEISMIC LOAD

$$H = 96 \times .12 = 19.2 \text{ #}$$



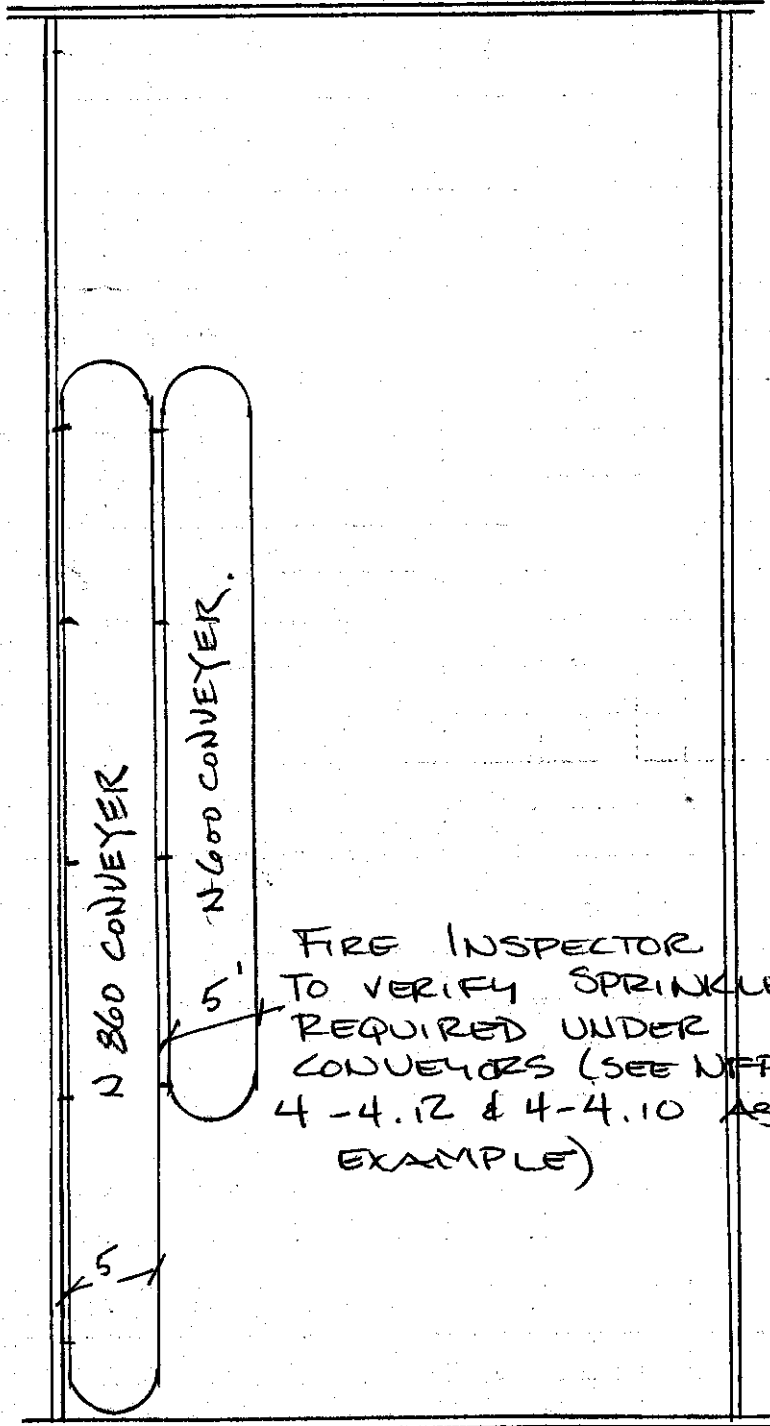
OVERTURNING MOMENT RESISTING M

$$M = 19.2 \text{ #} \times 1'-0" - 337.9 \text{ #} \times 1'-0" = \text{NEGATIVE}$$

NOT OVERTURNING


REV.	CHECKER	DATE	REV.	CHECKER	DATE	REV.	CHECKER	DATE

CONVEYER PLAN



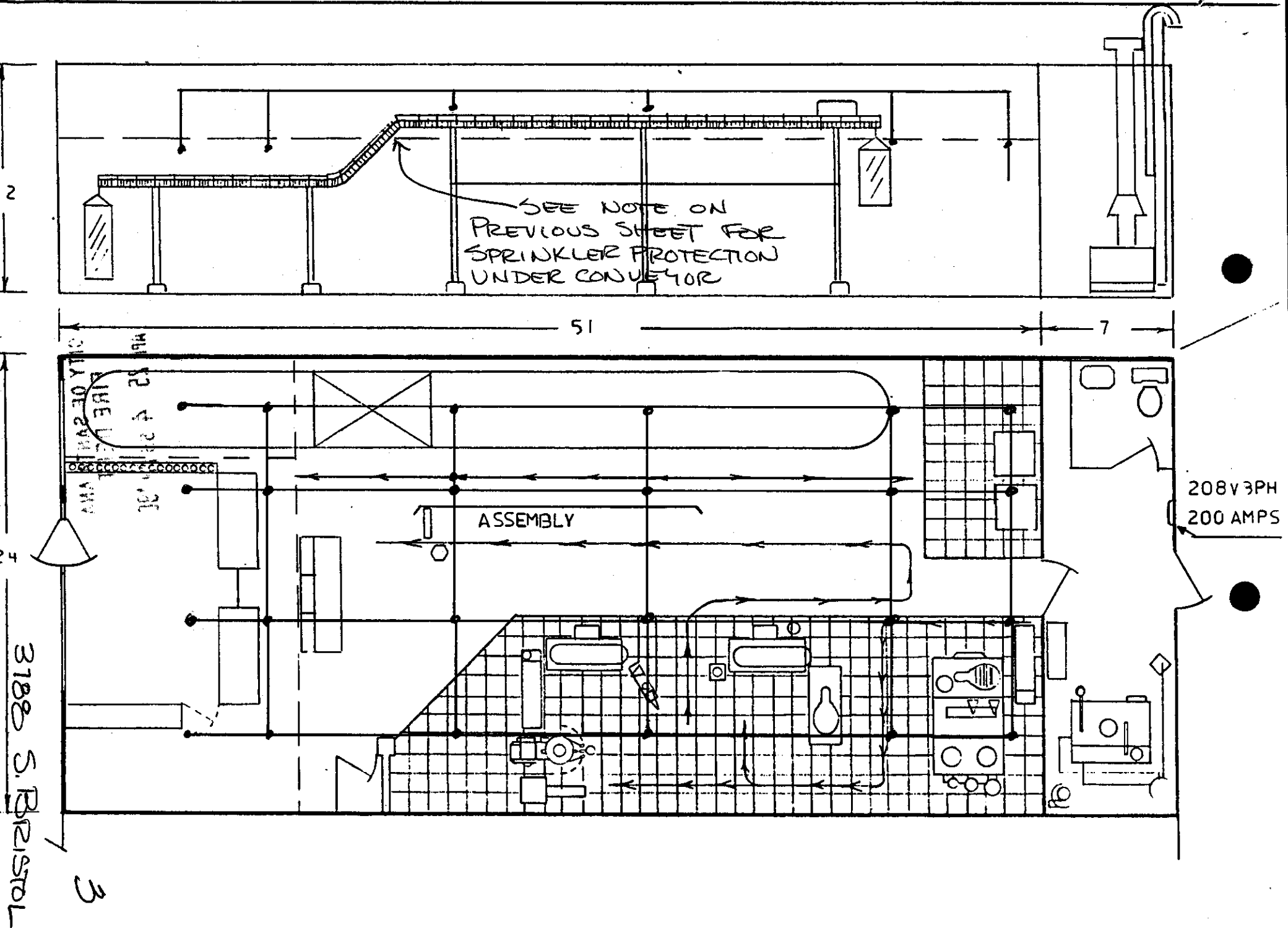
CONVEYER IS STABLE FOR SEISMIC FORCE, BUT TO MAKE MORE STABLE USE 3/8"  $\phi$  BARS OR EQ. TO CONNECT WALL TO CONVEYER & CONVEYER TO CONVEYER @ 10'-0" O.C.

FIRE INSPECTOR TO VERIFY SPRINKLERS REQUIRED UNDER CONVEYORS (SEE NFPA 13, 4-4.12 & 4-4.10 AS EXAMPLE)



STORE FRONT

Shorten 2 Sprinkler Heads 18 inches



FINDING OF FACT

NOVEMBER 23, 1970

DECEMBER 14, 1970

DECEMBER 28, 1970

VA 70-68 First Western Bank & Trust Company

3600 S. Bristol Street  
C R District  
AP 140-061-9  
SDM 35-5-10

VA Purpose: To waive a portion of the required offstreet parking and permit a service station and automobile service facility in a shopping center in the C R District.

In accordance with the provisions set forth in Article V, Chapter 41, Santa Ana Municipal Code, a public hearing was held at 7:30 P.M., December 28, 1970, in the Council Chamber, City Hall Annex, 500 West Sixth Street, Santa Ana, California, on Variance Application 70-68.

DETAILS OF PROPOSAL:

1. Property:

Subject property consists of approximately 42 acres of land area and located on the west side of Bristol Street between the proposed MacArthur Boulevard and Sunflower Avenue.

2. Present Use:

Vacant.

3. Comparable Applications or Circumstances:

VA 68-9 at 1211 E. 17th Street (Zody's Department Store) permitted a ratio of 2.6□ of parking area to 1□ of building area in the C 4 District (3-18-68).

VA 70-26 at 1208 - 1224 E. McFadden Avenue permitted the waiver of a portion of the offstreet parking area in the C 4 District. (6-1-70).

4. Request:

The applicant proposes to waive a portion of parking area, construct a service station and automobile service facility in the C R District.

5. General Plan:

The General Plan designates the area for community shopping center and professional administrative offices.

NEIGHBORHOOD LAND AREA:

1. Surrounding Zoning:

R 1 zoning to the north and east, C 1 (in the City of Costa Mesa) to the south, and R 1 to the west.

2. Surrounding Development:

Vacant property to the north, a bank and vacant property to the east, a regional shopping center (in Costa Mesa) to the south, and vacant property to the west.

3. Street System:

Bristol is a proposed 6 lane arterial with a right of way width of 120'; Sunflower is a proposed 4 lane arterial with a right of way width of 120'; MacArthur is a proposed 6 lane arterial with a right of way width of 104'; an 80' wide collector street is proposed along the westerly side of the subject property.

APPLICANT'S STATEMENT OF LEGAL BASIS FOR REQUEST:

1. SPECIAL CIRCUMSTANCES:  
"SEE ATTACHED"

HEARING ATTENDANCE:

1. Mr. Jan Vail, Robert Ewing Associates, 3440 Wilshire Blvd., Los Angeles architects for the project, objected to the 8-foot sidewalks and proposed a 15-foot strip of landscaping in lieu of sidewalks. He also objected to condition 6 (b) and requested clarification of conditions 6 (f), 6 (g), 8, 9, 10, 11, 15 and 18.  
Mr. Thomas Childers, attorney, 611 W. Sixth, Los Angeles, representing J. C. Penney Co., stated it was felt that sidewalks were unnecessary and that, without the second median cut, it was almost impossible to develop the property. He also felt that it was necessary for the service station to be located on the corner of Sunflower and Bristol.
2. There was a letter of protest received from Harold T. Segerstrom, representing South Coast Plaza and Town Center.

EVALUATION OF PROPOSAL:

The applicant proposes to construct a shopping center with the following features:

1. A 170,000 $\square$  department store (The Treasury) including an automobile service facility.
2. a 9,800 $\square$  nursery
3. a 278 $\square$  service station
4. a 98,800 $\square$  department store
5. Four additional commercial buildings with a total gross floor area of approximately 166,550 $\square$ .
6. A 40,100 $\square$  enclosed pedestrian mall between the four commercial buildings and the 98,800 $\square$  department store.
7. 2.7 $\square$  of offstreet parking area for each 1 $\square$  of gross commercial floor area. (The Ordinance requires 3 $\square$  offstreet parking area/1 $\square$  of gross commercial area.)

8. Access is from two (2) driveways on MacArthur Boulevard, three driveways on Bristol Street (excluding the proposed service station driveways at the northwest corner of Bristol Street and Sunflower Avenue), two driveways on Sunflower Avenue (excluding the service station drives) and two (2) driveways on the proposed street along the westerly property line.
9. Landscaped planters dispersed throughout the offstreet parking areas.

The C R (Commercial-Residential) District requires three (3)⌘ of offstreet parking area per one (1)⌘ of gross commercial floor area. The proposed shopping center contains approximately 485,500⌘ of gross floor area with a ratio of parking area to building area of 2.7 to 1, rather than the required 3 to 1. Other commercial districts, however, require one parking stall for each 150⌘ of retail area. Applying these standards to the proposed development, approximately 2,265 stalls would be required. Two thousand four hundred and sixty (2,460) stalls are proposed, or 195 stalls over the required number. It is the staff's opinion that the proposed number of stalls is adequate, based on the observation of other shopping centers not located in the C R District having sufficient offstreet parking facilities. Other variances have also been granted to waive the 3:1 parking requirements.

The applicant is also proposing to construct a service station at the northwest corner of Bristol Street and Sunflower Avenue. The C R District permits service stations by conditional use permit "providing such service stations are integrated into the larger site plans and providing they are accessible from the adjacent arterial street or highway only by way of the planned limited access serving the property as a whole." The proposed service station is not integrated into the shopping center and has direct access to two arterial streets.

The staff feels that the service station should be moved at least 600' west of the centerline of Bristol Street with no direct access to Sunflower Avenue. No other service stations exist or are proposed at the major entrance to the City. (A high-rise office building is proposed at the southeast corner of Bristol Street and Sunflower Avenue, the last remaining vacant corner.)

NOTE: The Sears service station in South Coast Plaza has limited access to Sunflower Avenue and is located approximately 850⌘ west of the centerline of Bristol Street.

The applicant's request for an automobile service facility appears reasonable, even though automotive repair or service facilities (other than service station by CUP) are not permitted uses in the CR District. The proposed facility (sale and service of tires and batteries, etc.) is to be located inside the Treasury Department Store with 10 bays facing Sunflower Avenue. The only condition the staff recommends is a 4' high solid wall or fence should be constructed in front of the bays to screen the use from the arterial street.

After careful consideration of the statements contained in and the materials accompanying the application, the testimony offered at the hearing, and examination of all the facts established, Variance Application 70-68, WITH RESPECT TO THE PROVISIONS SET FORTH IN SECTION 41-638 of the Santa Ana Municipal Code is hereby APPROVED, subject to the following conditions:

1. That a revised plot plan be submitted to and approved by the Planning Department indicating:
  - (a) the proposed service station be relocated a minimum 600' west of the centerline of Bristol Street and be accessible from Sunflower Avenue only by way of a planned limited access serving the property as a whole;
  - (b) a 4' high solid wall or fence in front of the automobile service bays to screen the use from Sunflower Avenue.

Development shall be according to the revised plot plan except for minor modifications approved by the Planning Department.

2. That a landscape plan be submitted to and approved by the Planning Department conforming to the landscape requirements in the CR District (one tree for each 20 parking spaces, 2% of gross uncovered parking area to be landscaped, etc.) but including minimum 5' wide landscaped planters adjacent to all street frontages, except at approved driveways. Said landscaping shall be implemented according to the landscape plan, be permanently maintained and be provided with automatic irrigation devices.

The following conditions are to be complied with prior to the issuance of a building permit:

3. File a parcel map with the Planning Department showing the severance of that area north of MacArthur Blvd. from this area and comply with all Council approved conditions.

NOTE: Applicant may create separate parcels for the J. C. Penney Store and for the Winmar Company in addition to the parcel north of MacArthur Blvd.

4. Submit a revised plot plan to the Departments of Planning and Public Works for their approval showing the following changes from the original plot plan:
  - (a) MacArthur Blvd. to be in accordance with plan #1-17-9 on file in the Public Works Department. This plan provides for MacArthur Blvd. to be a 106-foot wide street tapering out to 118 feet, through approximately 260 feet, at Bristol Street to allow for a future double left hand turn pocket.
  - (b) Plaza Drive, the proposed north-south street along the west property line, to be shown with the centerline alignment in conformance with a boundary and topographic map prepared by Toups Engineering, Inc. dated January, 1970, on file in the Public Works Department. The minimum right of way required is 60 feet but the City will accept a wider street, i.e. (80 feet in width from Sunflower Avenue to a point approximately 517 feet from the centerline of Sunflower Avenue measured along the centerline of Plaza Drive, to transition down to a 74-foot wide section through approximately 185 feet as measured along the centerline with Plaza Drive, to remain as a 74-foot side section north to MacArthur Blvd.).

70-68



NOTE: This wider street described above shall have raised medians providing for left turn pockets. Plaza Drive shall be entirely constructed at developer's expense regardless of width and is not to be considered as part of the City's Select Street System.

- (c) Bristol Street to be 60 feet from centerline to property line with curb and gutter located 52 feet from centerline.

NOTE: The City will allow 10-foot deceleration lanes at all entrances of Bristol Street to the site if the applicant will dedicate the additional right of way. The right of way required adjacent to deceleration lanes will be 70 feet. The City agrees to pay for the additional paving in the deceleration lanes.

- (d) Bristol Street to show two median breaks to be approximately 1,070' and 570' north of Sunflower Avenue, the latter left turn pocket to be coordinated with the property on the east side of Bristol Street and be only a single lane. (The existing opening can be relocated slightly at the developer's expense.)

NOTE: The interior design of the offstreet parking lot adjacent to the new left turn pocket (approximately 570' from Sunflower Avenue) shall be revised and be approved by the Department of Public Works.

- (e) All dedicated streets shall have 8-foot wide sidewalks with tree wells and trees, except Bristol Street.
- (f) All driveways to City standards, except main driveways off of Sunflower Avenue and Bristol Street and Plaza Drive may have curb returns.
- (g) A 30-foot utility easement between Plaza Drive and Bristol Street in the area designated as the common driveway between J. C. Penny Store and Winmar Company.

5. Furnish the Department of Public Works for their approval the following:

- (a) A sewer study showing the proposed extension of all truck sewer facilities through this entire area including the area north of MacArthur Blvd. (Sanitation District #7 for approval).
- (b) A runoff study by a civil engineer based on a storm of a ten-year frequency. Show existing and proposed facilities and methods of draining this area and tributary areas without exceeding the capacity of any street, on-site or off-site.
- (c) A final grading plan and an on-site drainage flow plan showing the direction of flow to the adjacent streets when this property is developed. Plan is to include existing and proposed elevations at the property lines.

6. Provide street easements for:
  - (a) MacArthur Blvd. for a width of 52 feet from centerline to property line, plus extra width near the Bristol Street intersection as shown on a plan on file with the Public Works Department. (See condition 2a. above.)
  - (b) Bristol Street for a width of 60 feet from centerline to property line. A 10-foot wider width including a variable transition width will be required where deceleration lanes are requested.
  - (c) Plaza Drive for a width of 30 or 37 feet from centerline to property line and as necessary to conform to condition (2b.) above. See plan on file in Public Works.
  - (d) Sunflower Avenue for a width of 60 feet centerline to property line.
  - (e) Spandrels with a 25-foot radius: at the northwest corner of Sunflower Avenue and Bristol Street, at the southwest corner of MacArthur Blvd. and Bristol Street and at the southeast corner of MacArthur Blvd. and Plaza Drive.
  - (f) Vehicular access rights for MacArthur Blvd., Bristol Street, Sunflower Avenue except at approved driveway openings.
  - (g) A utility easement to City, 30 feet wide between Bristol Street and Plaza Drive approximately 1000 feet north of centerline of Sunflower Avenue.
7. Submit street improvement plans by a civil engineer for MacArthur Blvd., Bristol Street, Sunflower Avenue and Plaza Drive. (See City plans 1-13-8 and 17-44). (All elevations to be on 1958 Orange County Survey Datum.)
8. Pay drainage assessment fee.
9. Pay Sanitation District VII fees.
10. All plans and surveys for the required improvements shall be completed by the engineer and submitted to the Department of Public Works for approval.
11. Install ornamental street lights (with underground connections) along all street frontages in accordance with approved system.
12. Developer shall submit a plan showing his proposal for an on-site water system.

Developer shall pay all water main charges in public streets and easements and all service installation costs. Developer shall furnish on-site water main easements as required. It is recommended that the developer contact the Santa Ana Fire Department regarding fire hydrant location.

The following conditions are to be complied with prior to issuance of utilities release by the Department of Building Safety and Housing:

13. Provide sanitary sewer facilities as required by the Department of Public Works.
14. Provide storm drain facilities as required by the Department of Public Works.
15. Improve MacArthur Blvd. with pavement, curb and gutter as required and 8-foot wide sidewalk with tree wells and trees.
16. Improve Bristol Street with pavement, curb and gutter, and an 8-foot wide sidewalk with tree wells and trees.
17. Improve Sunflower Avenue with pavement to meet existing pavement, curb and gutter at 52 feet north of the centerline and 8-foot sidewalk with tree wells and trees.
18. Improve Plaza Drive with pavement, curb and gutter and 8-foot wide sidewalk with tree wells and trees. Location of curb face to be 8 feet from right of way line.

NOTE: It is suggested the owner investigate regular fees for drainage assessment, sanitary assessment, ornamental street lights, building permits, etc.

19. That the developer enter into an agreement with the City to pay for the cost of the installation of a traffic control signal light at the location of the existing median island break on Bristol Street approximately 1,070 feet north of intersection of Sunflower Avenue.

bl

ACTED UPON DECEMBER 28, 1970.

AYES: Commissioners Haug, Schilling, Sanders, Hall,  
Parks, Bricken

NOES: Commissioners, None

ABSENT: Commissioner Gallegos

GORDON L. BRICKEN, CHAIRMAN  
SANTA ANA PLANNING COMMISSION

RESOLUTION 71-13 AFFIRMING THE DECISION OF THE  
PLANNING COMMISSION AND GRANTING A VARIANCE ON  
VARIANCE APPLICATION 70-68 FILED BY THE FIRST  
WESTERN BANK & TRUST COMPANY, SUBJECT TO  
APPLICABLE CONDITIONS

WHEREAS, after public hearing on notice, the Planning Commission granted a variance on Variance Application 70-68 filed by FIRST WESTERN BANK & TRUST COMPANY to waive a portion of the required off-street parking and permit a service station and automobile service facility in a shopping center in the C R District at 3600 South Bristol Street, Santa Ana, California; and

WHEREAS, Appeal Application 254 was duly filed by the Department of Public Works appealing conditions 4(e) and 4 (d) and presenting the matter to the City Council; and

WHEREAS, Appeal Application 258 was duly filed by JAN L. VAIL and ROBERT EWING ASSOCIATES appealing the decision of the Planning Commission and presenting the matter to the City Council; and

NOW, THEREFORE, BE IT RESOLVED: That based upon the Finding of Fact of the Planning Commission, the City Council of the City of Santa Ana hereby affirms the decision of the Planning Commission and Appeal 254 filed by the Director of Public Works is hereby DENIED;

BE IT FURTHER RESOLVED: That the City Council of the City of Santa Ana does hereby affirm the decision of the Planning Commission and does hereby grant a variance on variance Application 258 to permit the waiver of the required off-street parking and permit a service station and automobile service facility in a shopping center in the CR District at 3600 South Bristol Street, Santa Ana, California, in the CR District; said Variance is granted subject to the following conditions:

1. That a revised plot plan be submitted to and approved by the the Planning Department indicating:
  - (a) The proposed service station will be located on the corner with two curb cuts permitted to both Sunflower and Bristol Streets. The developer will also provide deceleration lanes along the service station frontage on both of these Streets. Landscaping is to be equal to or better than the service station installation at the Treasury located in the City of Orange at Manchester Street and Garden Grove Boulevard.
  - (b) A 4-foot high solid wall or fence in front of the automobile service bays to screen the use from Sunflower Avenue.

Development shall be according to the revised plot plan except for minor modifications approved by the Planning Department.

2. That a landscape plan be submitted to and approved by the Planning Department conforming to the landscape requirements in the CR District (one tree for each 20 parking spaces, 2% of gross uncovered parking area to be landscaped, etc.), but including minimum 5-foot wide landscaped planters adjacent to all street frontages and 8-foot wide landscaped planters in the public right of way in place of sidewalks which have been waived, except at approved driveways. Said landscaping shall be implemented according to the landscape plan, be permanently maintained and be provided with automatic irrigation devices.

The following conditions are to be complied with prior to the issuance of a building permit:

3. File a parcel map with the Planning Department showing the severance of that area north of MacArthur Boulevard from this area and comply with all Council approved conditions.

NOTE: Applicant may create separate parcels for the J. C. Penny Store and for the Winmar Company in addition to the parcel north of MacArthur Boulevard.

4. Submit a revised plot plan to the Departments of Planning and Public Works for their approval showing the following changes from the original plot plan:

- (a) MacArthur Boulevard to be in accordance with plan #1-17-9 on file in the Public Works Department. This plan provides for MacArthur Boulevard to be a 106-foot wide street tapering out to 118 feet, through approximately 260 feet, at Bristol Street to allow for a future double left hand turn pocket.
- (b) Plaza Drive, the proposed north-south street along the west property line, to be shown with the center line alignment in conformance with a boundary and topographic map prepared by Toups Engineering, Inc. dated January, 1970, on file in the Public Works Department. The minimum right of way required is 60 feet, but the City will accept a wider street, i.e. (80 feet in width from Sunflower Avenue to a point approximately 517 feet from the center line of Sunflower Avenue measured along the center line of Plaza Drive, to transition down to a 74-foot wide section through approximately 185 feet as measured along the center line with Plaza Drive, to remain as a 74-foot side section north to MacArthur Boulevard).

NOTE: This wider street described above shall have raised medians providing for left turn pockets. Plaza Drive shall be entirely constructed at developer's expense regardless of width and is not to be considered as part of the City's Select Street System.

- (c) Bristol Street to be 60 feet from center line to property line with curb and gutter located 52 feet from center line. The developer shall provide 10-foot deceleration lanes at all entrances of Bristol Street to the site and the applicant will dedicate the additional right of way. The right of way required adjacent to deceleration lanes will be 70 feet. The City agrees to pay for the additional paving in the deceleration lanes.
- (d) Bristol Street to show two median breaks to be approximately 1,070 feet and 570 feet north of Sunflower Avenue, the latter left turn pocket to be coordinated with the property on the east side of Bristol Street and be a double lane north bound. (All median reconstruction to be at the developer's expense.)
- (e) Sidewalk requirement waived on Bristol and Sunflower Streets and MacArthur Boulevard and on Plaza Drive, and that the 8-foot wide strip be landscaped in place of sidewalks.
- (f) All driveways to City standards, except main driveways off Sunflower Avenue and Bristol Street and Plaza Drive may have curb returns.

- (g) A 30-foot utility easement between Plaza Drive and Bristol Street in the area designated as the common driveway between J. C. Penny Store and Winmar Company.
5. Furnish the Department of Public Works for their approval the following:
- (a) A sewer study showing the proposed extension of all trunk sewer facilities through this entire area including the area north of MacArthur Boulevard. (Sanitation District #7 for approval)
  - (b) A runoff study by a civil engineer based on a storm of a ten year frequency. Show existing and proposed facilities and methods of draining this area and tributary areas without exceeding the capacity of any street, on-site or off-site.
  - (c) A final grading plan and an on-site drainage flow plan showing the direction of flow to the adjacent streets when this property is developed. Plan is to include existing and proposed elevations at the property lines.
6. Provide street easements for:
- (a) MacArthur Boulevard for a width of 52 feet from centerline to property line, plus extra width near the Bristol Street intersection as shown on a plan on file with the Public Works Department. (See condition 2a above).
  - (b) Bristol Street for a width of 60 feet from center line to property line. A 10-foot wider width including a variable transition width will be required where deceleration lanes are requested.
  - (c) Plaza Drive for a width of 30 or 37 feet from center line to property line and as necessary to conform to condition (2b) above. See plan on file in Public Works.
  - (d) Sunflower Avenue for a width of 60 feet center line to property line.
  - (e) Spandrels with a 25-foot radius: at the northwest corner of Sunflower Avenue and Bristol Street, at the southwest corner of MacArthur Boulevard and Bristol Street and at the southeast corner of MacArthur Boulevard and Plaza Drive.
  - (f) Vehicular access rights for MacArthur Boulevard, Bristol Street, Sunflower Avenue except at approved driveway openings.
  - (g) A utility easement to City, 30 feet wide, between Bristol Street and Plaza Drive approximately 1000 feet north of center line of Sunflower Avenue.
7. Submit street improvement plans by a civil engineer for MacArthur Boulevard, Bristol Street, Sunflower Avenue and Plaza Drive. (See City plans 1-13-8 and 17-44). (All elevations to be on 1958 Orange County Survey Datum.)
8. Pay drainage assessment fee.

9. Pay Sanitation District VII fees.
10. All plans and surveys for the required improvements shall be completed by the engineer and submitted to the Department of Public Works for approval.
11. Install ornamental street lights (with underground connections) along all street frontages in accordance with approved system.
12. Developer shall submit a plan showing his proposal for an on-site water system.

Developer shall pay all water main charges in public streets and easements and all service installation costs. Developer shall furnish on-site water main easements as required. It is recommended that the developer contact the Santa Ana Fire Department regarding fire hydrant location.

THE FOLLOWING CONDITIONS ARE TO BE COMPLIED WITH PRIOR TO THE ISSUANCE OF UTILITIES RELEASE BY THE DEPARTMENT OF BUILDING SAFETY AND HOUSING:

13. Provide sanitary sewer facilities as required by the Department of Public Works.
14. Provide storm drain facilities as required by the Department of Public Works.
15. Improve MacArthur Boulevard with pavement, curb and gutter as required and an 8-foot wide landscaped strip in place of sidewalks.
16. Improve Bristol Street with pavement, curb and gutter, and an 8-foot wide landscaped strip in place of sidewalks.
17. Improve Sunflower Avenue with pavement to meet existing pavement, curb and gutter at 52 feet north of the center line and an 8-foot wide landscaped strip in place of sidewalks.
18. Improve Plaza Drive with pavement, curb and gutter and an 8-foot wide landscaped strip in place of sidewalks. Location of curb face to be 8 feet from right of way line.

NOTE: It is suggested that the owner investigate regular fees for drainage assessment, sanitary assessment, ornamental street lights, building permits, etc.

19. A traffic control signal light will be installed at the location of the existing median island break on Bristol Street approximately 1,070 feet north of the intersection of Sunflower Avenue. The cost of this installation is to be shared equally by the developers of the properties on both sides of Bristol Street opposite the traffic control signal. The developers are to enter into an agreement with the City whereby the developer of the first property to be actually developed will be responsible for the installation of the signal and be reimbursed half the costs by the other developer at the time development of the other property takes place. If this is not legally possible, then the first developer shall pay entire cost.

PASSED AND ADOPTED by the City Council of the City of Santa Ana at its regular meeting held on the 1st day of February, 1971.

ATTEST:

FLORENCE L. MALONE  
CLERK OF THE COUNCIL

LORIN GRISET  
MAYOR

70-68

STATE OF CALIFORNIA)  
COUNTY OF ORANGE ) SS  
CITY OF SANTA ANA )

I, FLORENCE I. MALONE, do hereby certify that I am the Clerk of the Council of the City of Santa Ana; that the foregoing Resolution was introduced to said Council at its regular meeting held on the 1st day of February, 1971, and was at said meeting passed and adopted by the following vote, to wit:

AYES, COUNCILMEN: Herrin, Evans, Markel, Villa, Griset

NOES, COUNCILMEN: Patterson, Yamamoto

ABSENT, COUNCILMEN: None

FLORENCE I. MALONE  
CLERK OF THE COUNCIL









Orange County Health Care Agency  
 Environmental Health Division  
 2009 E. Edinger Ave.  
 Santa Ana, CA 92705-4270  
 (714) 667-3600  
 Fax (714) 972-0749

Orange County 98.7  
 Certified Unified Program Agency  
 Document Transfer Tracking System

Date: 4.8.98

MARK ONLY  UST Plan Check  Tiered Permit  SPCC  
 ONE ITEM  Cal-ARP  HMD  Other Cent. Financial Resp.

**I. Business Submitting Document - (MUST BE COMPLETED)**

Submitting Business	Name <u>Sam Emmerson</u>	Phone [REDACTED]
Address & CSZ	Signature	

**II. Facility/ Site Information - (MUST BE COMPLETED)**

Facility Name <u>J.C. Penny Co, Inc. STORE # 5038-5</u>	Phone ( )
Address <u>3900 S. BRISTOL ST.</u>	Contact Person
City/Zip <u>SANTA ANA, CA 92704</u>	

**III. Participating Agency, Transfer To: (OC CUPA USE ONLY)**

<input type="checkbox"/> Anaheim Fire Department	<input type="checkbox"/> La Habra Fire Department
<input type="checkbox"/> Brea Fire Department	<input type="checkbox"/> Newport Beach Fire Department
<input type="checkbox"/> Costa Mesa Fire Department	<input type="checkbox"/> Orange Fire Department
<input type="checkbox"/> Fountain Valley Fire Department	<input type="checkbox"/> Huntington Beach Fire Department
<input type="checkbox"/> Fullerton Fire Department	<input type="checkbox"/> Orange County Fire Authority
<input type="checkbox"/> Garden Grove Fire Department	<input checked="" type="checkbox"/> Santa Ana Fire Department
<input type="checkbox"/> OC CUPA -District Inspector: _____	

**IV. OC CUPA UST Plan Check - (OC CUPA USE ONLY)**

HCA Plan Check #: _____
Date Approved: _____ Date Plans Submitted for Transfer: _____

**V. Transfer Method**

<input type="checkbox"/> District Inspector: Name: _____
<input type="checkbox"/> Regular Mail Signature: _____
<input type="checkbox"/> Certified Mail <input type="checkbox"/> Other: _____

**VI. Receipt - (MUST BE COMPLETED)**

Received By: _____	Date: _____
Signature: _____	



State of California  
 State Water Resources Control Board Div of Clean Water Programs  
 P.O. Box 944212  
 Sacramento CA 94244-2120

For Regulatory Agency Use Only

# CERTIFICATION OF FINANCIAL RESPONSIBILITY

## FOR UNDERGROUND STORAGE TANKS CONTAINING PETROLEUM

A. I am required to demonstrate Financial Responsibility in the required amounts as specified in Section 2807, Chapter 18, Div. 3, Title 23, CCR:

500,000 dollars per occurrence  
 or  
 1 million dollars per occurrence

AND

1 million dollars annual aggregate  
 or  
 2 million dollars annual aggregate

B. J.C. Penney Co., Inc. hereby certifies that it is in compliance with the requirements of Section 2807,

(Name of Tank Owner or Operator)

Article 3, Chapter 18, Division 3, Title 23, California Code of Regulations.

The mechanisms used to demonstrate financial responsibility as required by Section 2807 are as follows:


C. Mechanism Type	Name and Address of issuer	Mechanism Number	Coverage Amount	Coverage Period	Corrective Action	Third Party Comp.
	"SELF INSURED" - SEE ATTACHED FINANCIAL RESPONSIBILITY AND FACILITY LISTING.					
<del> </del>						
<del> </del>						
<del> </del>						
<del> </del>						

Note: If you are using the State Fund as any part of your demonstration of financial responsibility, your execution and submission of this certification also certifies that you are in compliance with all conditions for participation in the Fund.

D. Facility Name	Facility Address
J.C. PENNEY CO, INC. - SEE ATTACHED FACILITY LISTING	

E. Signature of Tank Owner or Operator: Francis Valdez Valdez Date: 3/5/98  
 Signature of Witness or Notary: MARIE SCHWARTZ Date: 3/5/98  
 Name and Title of Tank Owner or Operator: FRANCIS VALDEZ VALDEZ  
OST ATTORNEY  
 Name of Witness or Notary:  

CPR(0492)



FILE: Original - Local Agency Copies - FacilitySite(s)

I am the Chief Financial Officer of JCPenney Company, Inc., 6501 Legacy Drive; Plano, Texas 75024-3698. This letter is in support of the use of the financial test of self-insurance to demonstrate financial responsibility for taking corrective action and/or compensating third parties for bodily injury and property damage caused by "sudden accidental releases" and/or "nonsudden accidental releases" in the amount of at least \$1,000,000 per occurrence and \$2,000,000 annual aggregate arising from operating underground storage tank(s).

Underground storage tanks at the facilities shown on the attached schedule are assured by this financial test by this owner or operator.

An owner or operator has not received an adverse opinion, a disclaimer of opinion, or a "going concern" qualification from an independent auditor on its financial statements for the latest completed fiscal year.

### ALTERNATIVE I

1.	Amount of annual UST aggregate coverage being assured by a financial test, and/or guarantee.....	\$2,000,000
2.	Amount of corrective action closure and post-closure care costs, liability coverage, and plugging and abandonment costs covered by a financial test, and/or guarantee.....	\$0
3.	Sum of lines 1 and 2.....	\$2,000,000
4.	Total tangible assets.....	\$20,553,000,000
5.	Total liabilities.....	\$16,136,000,000
6.	Tangible net worth.....	\$4,417,000,000

### CUSTOMER SERVICE

*Our heritage. Our future.*



STORE	ADDRESS	CITY	STATE	ZIP CODE
0025-7	300 East Colorado Blvd.	Pasadena	CALIFORNIA	91101
0164-4	8290 La Palma Avenue	Buena Park	CALIFORNIA	90620
0246-9	500 Carson Mall	Carson	CALIFORNIA	90746-2692
0260-0	950 Dana Drive	Redding	CALIFORNIA	96003
0334-3	1330 Travis Boulevard	Fairfield	CALIFORNIA	94533
0370-7	1000 Hilltop Mail	Richmond	CALIFORNIA	94806-1992
0389-7	1500 Stoneridge Mall	Pleasanton	CALIFORNIA	94566
0427-5	10150 North Wolfe Road	Cupertino	CALIFORNIA	95014
0494-5	600 Merced Mall	Merced	CALIFORNIA	95348
0532-2	300 Puente Hills Mall	City Of Industry	CALIFORNIA	91748
0557-9	15740 Whittwood Lane	Whittier	CALIFORNIA	90603
0566-0	2555 El Camino Real	Carlsbad	CALIFORNIA	92008
0634-6	3040 Bonita Center Road	National City	CALIFORNIA	91950
0669-2	2500 Somersville Road	Antioch	CALIFORNIA	94509
0691-6	484 Sun Valley Mall	Concord	CALIFORNIA	94520
0836-7	150 Eastmont Mall	Oakland	CALIFORNIA	94605-2480
0927-4	908 Lincoln Way	Auburn	CALIFORNIA	95603
1037-1	3401 Dale Road	Modesto	CALIFORNIA	95356
10694	7777 Edinger Avenue	Huntington Bch	CALIFORNIA	92647
1080-		Grass Valley	CALIFORNIA	
1156-9	4915 Claremont Avenue	Stockton	CALIFORNIA	95207
1196-5	166 Carousel Mall	San Bernardino	CALIFORNIA	92401
1206-2	6100 Sunrise Boulevard	Citrus Heights	CALIFORNIA	95610
1223-7	200 Laguna Mall	Laguna Hills	CALIFORNIA	92653
1229 -	280 Hillcrest Drive West	Thousand Oaks	CALIFORNIA	91360
1241-9	100 Northridge Mall	Salinas	CALIFORNIA	93901-2097
1258-3	8 City Boulevard	Orange	CALIFORNIA	92668
1274-0	591 Broadway	Chula Vista	CALIFORNIA	91910
1280-7	501 West Main Street	Susanville	CALIFORNIA	96130
1310-2	801 East Avenue	Chico	CALIFORNIA	95926
1337-5	100 Stonewood Center	Downey	CALIFORNIA	90241

STORE	ADDRESS	CITY	STATE	ZIP CODE
-------	---------	------	-------	----------

1374-8	6051 Florin Road	Sacramento	CALIFORNIA	95823-2388
1417-5	400 South Baldwin Ave.	Arcadia	CALIFORNIA	91007
1505-7	1200 West Covina Pky.	West Covina	CALIFORNIA	91790
1509-9	800 Coddington Court	Santa Rosa	CALIFORNIA	95406-3570
1572-7	6000 South Hannum Ave.	Culver City	CALIFORNIA	90230
1644-4	200 West Cape Drive	San Mateo	CALIFORNIA	94404-1599
1773-1	12400 Hawthorne Blvd.	Hawthorne	CALIFORNIA	90250
1842-	2115 South Mooney Blvd.	Visalia	CALIFORNIA	93277-6289
1844-0	340 Southland Mall	Hayward	CALIFORNIA	94545-2132
1846-5	1523 West Main Street	El Centro	CALIFORNIA	92243
1871-3	1321 South Broadway	Santa Maria	CALIFORNIA	93454
1923-2	2230 Tully Road	San Jose	CALIFORNIA	95122
1926-5	2300 Watt Avenue	Sacramento	CALIFORNIA	95825
1932-3	555 East Shaw Avenue	Fresno	CALIFORNIA	93710
1950-5	202 Fashion Valley Mall	San Diego	CALIFORNIA	92108
1959-6	122 El Camino Real	San Bruno	CALIFORNIA	94066
2030-5	441 Long Beach Blvd.	Long Beach	CALIFORNIA	90802
2096-6	Palm Desert Town Center	Palm Desert	CALIFORNIA	92260-2171
2171-7	290 E. Via Rancho Pky.	Escondido	CALIFORNIA	92025
2172-5	1600 Town Center Drive	Montebello	CALIFORNIA	90640
5032-8	22015 Hawthorne Blvd. E	Torrance	CALIFORNIA	90503
50344	18000 Chatsworth Street	Granada Hills	CALIFORNIA	91344
5036-9	21500 Victory Boulevard	Woodland Hills	CALIFORNIA	91364
5038-5	3900 South Bristol Street	Santa Ana	CALIFORNIA	92704
9110-8	P. O. Box 4015	Buena Park	CALIFORNIA	90624
9523-2	3333 Orange Grove Ave.	North Highlands	CALIFORNIA	95660
9531-5	21105 Cabot Boulevard	Hayward	CALIFORNIA	94545





## **APPENDIX I**

### **QUALIFICATIONS OF ENVIRONMENTAL PROFESSIONAL**

**JEFFREY ADAMS, PHD, PE**  
Principal Engineer

**EDUCATION**

BS, Civil Engineering, University of Illinois at Chicago, 1994  
MS, Civil Engineering, University of Illinois at Chicago, 1996  
PhD, Civil Engineering, University of Illinois at Chicago, 1999  
MBA, Concentration in Real Estate and Finance, University of Washington, 2004

**EXPERIENCE**

Years with ENGEO: 17

**REGISTRATIONS & CERTIFICATIONS**

Professional Engineer, CA, 69633  
Environmental Manager, NV, 2150  
40 Hour HAZWOPER Training, CA, 12100257636

**SPECIALIZATIONS**

- Environmental & Stormwater Permitting
- Environmental Assessments and Remediation
- Environmental Restoration
- Geologic Hazard Abatement Districts (GHADs)
- Groundwater Modeling
- MS Project

Jeff joined ENGEO in 1999 and is a Principal Engineer directing environmental assessment, characterization, and remediation projects, geotechnical field reconnaissance and explorations, and engineering design and analyses. Jeff has provided financial analyses on real estate development projects as well as project cost-benefit analyses. He also is heavily involved in our Entitlement and Permitting Support services as well as our programs for Geologic Hazard Abatement Districts.

Jeff has performed numerous Phase I and II Environmental Site Assessments and site characterizations, as well as a number of analyses and studies utilizing federal, state, and local directives. He specializes in Brownfield redevelopment projects requiring integrated solutions for the mitigation of geotechnical and environmental hazards. Jeff is experienced in developing financial models, cash flow projections and budgets for a variety of projects requiring innovative financial solutions.

**Select Project Experience**

**Foster City Civic Center—Foster City, CA**

*Group Leader, Assistant Project Manager.* Jeff provided technical oversight for phase one environmental site assessment for the Foster City Civic Center site and environmental characterization operations for the site, which was suspected of having been affected by unauthorized petroleum hydrocarbon releases within the subsurface. Following the completion of a soil gas survey, Jeff and team demonstrated that vapor intrusion mitigation systems were not necessary for proposed development, providing a significant cost savings to the project. The project consists of a multi-use urban infill development.

**Alameda Landing—Alameda, CA**

*Group Leader, Project Manager.* Jeff managed the completion of a phase one environmental site assessment for the Alameda Landing site. He also directed recent environmental characterization operations for the site, which was suspected of having been affected by naturally-occurring methane deposits within the subsurface. Working closely with innovative protocols, Jeff was able to demonstrate to regulatory oversight officials that expensive vapor intrusion mitigation systems were not necessary for proposed residential structures, potentially saving millions of dollars to the site developer. The project consists of a multi-phased single-family and multi-family residential housing development.

**1000 Howe Road—Martinez, CA**

*Project Engineer.* Jeff provided a phase-one environmental site assessment for the project. In addition, he provided a preliminary geotechnical report for this property that has been used as a trucking company's storage yard. The project is a residential development that consists of single- and multiple-story detached residential units.

**Jefferson Street Development—Oakland, CA**

*Project Manager.* Jeff served as Project Manager. He provided comprehensive environmental and geotechnical consultation services for a Brownfields redevelopment project in downtown Oakland. The project included several challenges, including limited site access due to onsite business activities, environmental impact related to previous site use, and the presence of several adjacent mid-rise structures. Jeff developed cost effective remedial value engineering solutions to mitigate the presence of geotechnically and environmentally-constraining subsurface solutions. Jeff worked with the design team to establish cost-effective retaining wall and foundation systems, designed and observed a subsurface environmental mitigation program, and assisted in the design of a structure wide vapor barrier. The project, serving as a cornerstone of the revitalization of downtown Oakland, is an excellent example of Jeff's proficiency in delivering cost effective solutions to facilitate Brownfields redevelopment. The project consists of a multi-story residential condominium structure.

**San Ramon Village Plaza—Dublin, CA**

*Project Manager.* Jeff served as Project Engineer. He contributed to an environmental peer review of previous land uses, which included a former dry cleaner. Further investigation identified impact due to former site operations. Jeff assisted in a remediation program, closely collaborating with other consultants representing differed parties of the property transaction. The site was efficiently remediated, allowing for redevelopment. The project consists of a high-density residential development within the 4.68-acre mixed-use San Ramon Village Plaza site. The project consists of a high-density residential development within the 4.68-acre mixed-use San Ramon Village Plaza site.

**Los Banos Airport—Los Banos, CA**

*Project Engineer.* Jeff provided a Phase I Environmental Site Assessment and a Conceptual Soil Remediation Work Plan as part of a multi-phase development. In addition to the Phase I Environmental Site Assessment he provided a soil and groundwater characterization program. The Los Banos Airport project measures approximately 112 acres in area.

**Questa @ Neighborhood H - Mountain House—Mountain House, CA**

*Project Manager.* Jeff served as project manager. He assisted in the preparation a phase one environmental site assessment in fall 2010. Under Jeff's leadership, the project team was able to effectively navigate through the complex historic records and ownership legacy associated with the property. The report that satisfied the demands and deadline of both the ownership entity and the financial institutions associated with the property. ENGEO performed a phase I environmental site assessment on the finished lots within Questa @ Neighborhood H of the Mountain House project.

**Lockheed Martin Storm Water Pond No 4—Sunnyvale, CA**

*Project Manager.* Jeff provided permitting consultation services, including the federal and state permitting required for the maintenance of a stormwater detention system. Jeff has also provided geotechnical and environmental support to evaluate the geotechnical conditions of the site. He also determined the absence of environmentally impacted materials within the site area. The site consists of a stormwater detention basin measuring approximately 4.5 acres in area and located adjacent to sensitive habitat.

