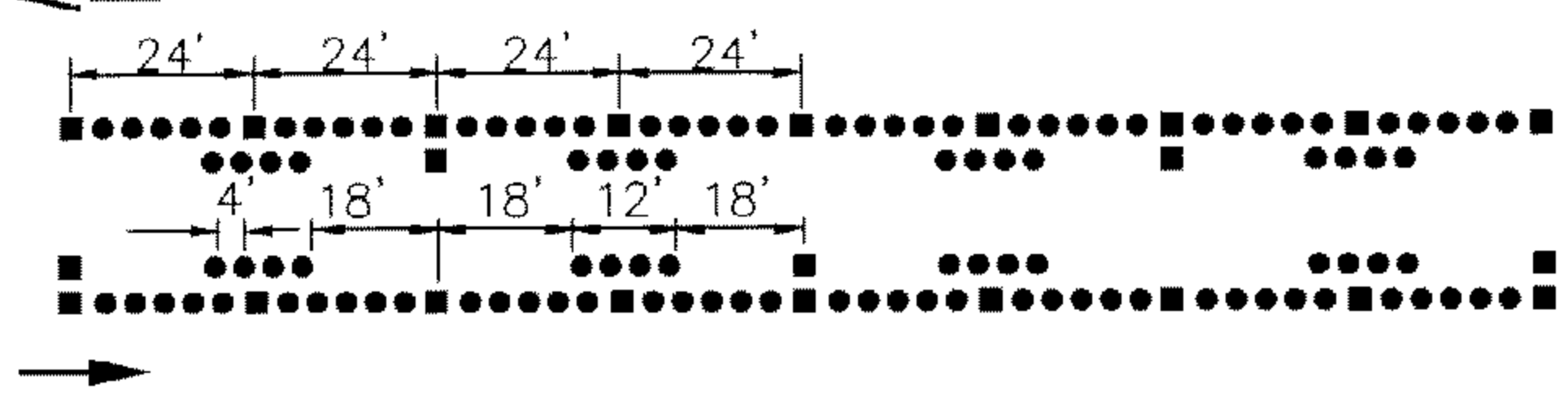
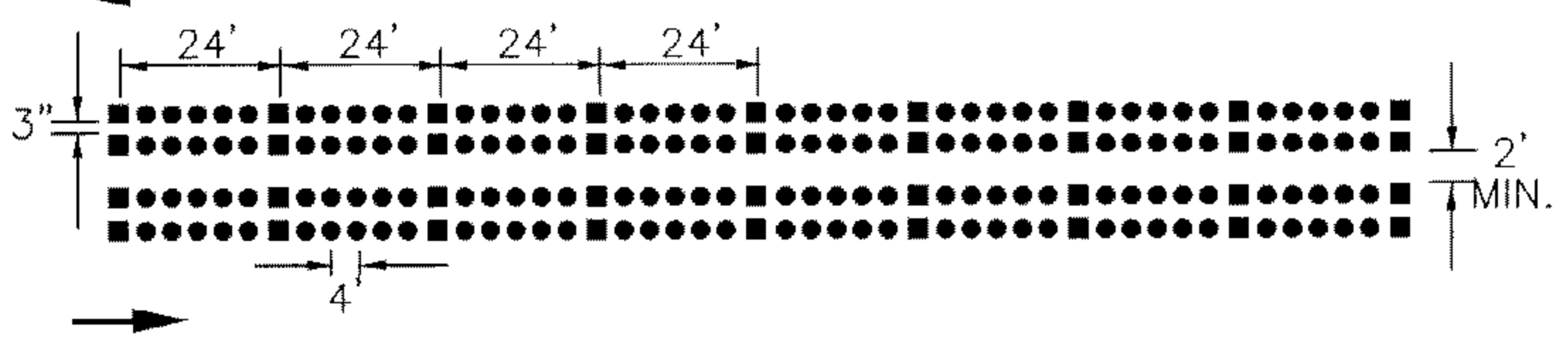


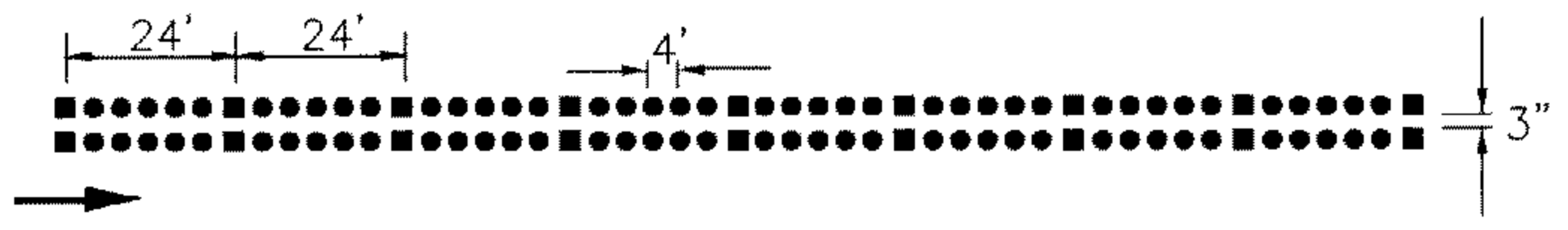
**(G) TWO-WAY LEFT TURN LANE**



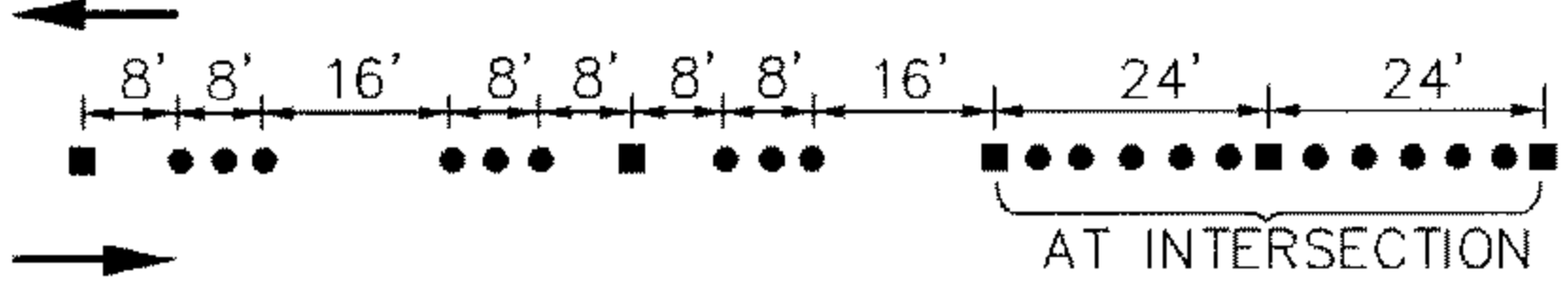
**(H) MEDIAN ISLAND (NON-RAISED)**



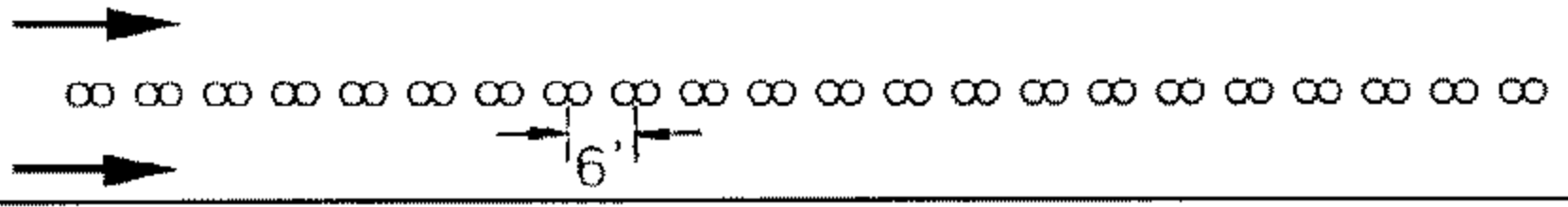
**(I) DOUBLE YELLOW**



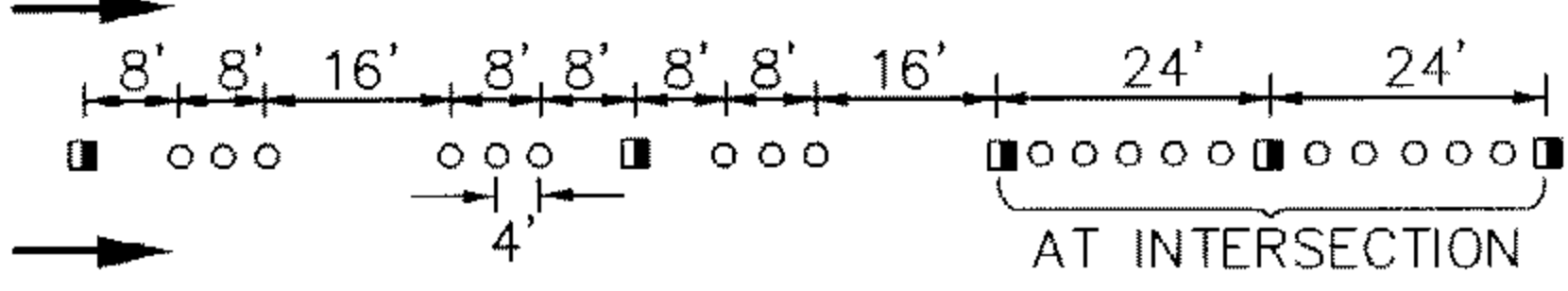
**(J) YELLOW CENTER LINE**



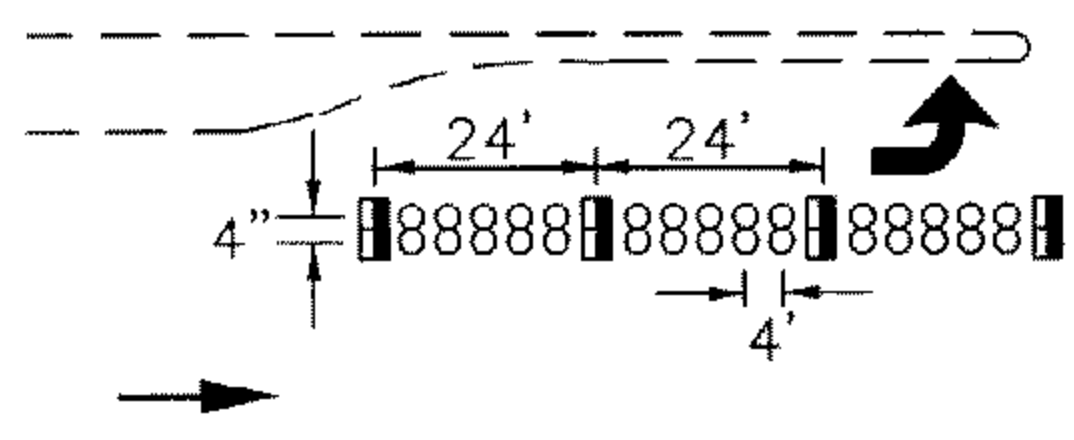
**(K) LANE EXTENSION**



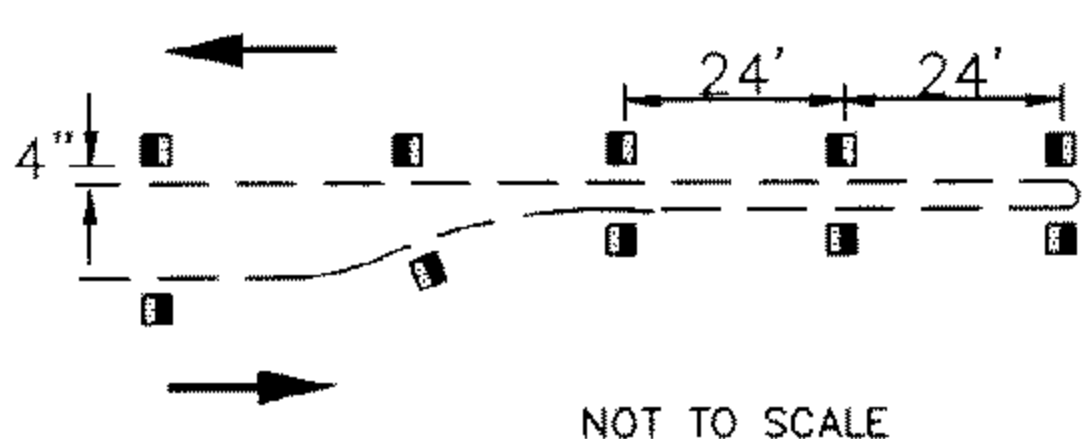
**(L) WHITE LANE LINE**



**(M) WHITE TURN LANE LINE**



**(N) MEDIAN ISLAND (RAISED)**



**LEGEND**

**RAISED PAVEMENT MARKERS**

- TYPE A White Non-reflective
- TYPE AY Yellow Non-reflective
- TYPE D Two-way Yellow Reflective (High Intensity)
- ▣ TYPE G One-way Clear Reflective (High Intensity)
- ◻ TYPE H One-way Yellow Reflective
- Direction of Travel

REPLACES STD. PLAN NUMBER 125C. DETAIL (K) IN THE PREVIOUS STD. PLAN 125C HAS BEEN DELETED.



APPROVED: *George Alvarez*  
CITY ENGINEER  
DATE: 6-19-98

○ CITY OF SANTA ANA ○  
PUBLIC WORKS AGENCY

DATE	REVISION
10/12/92	△ ADDED DETAIL K FOR LANE EXTENSION AND LEGEND.
5/12/98	△ REVISED DETAIL K

**RAISED PAVEMENT MARKERS**

STD. PLAN NUMBER  
**1125C**