EXHIBIT 2

CITY OF SANTA ANA
2020 PAVEMENT MANAGEMENT PROGRAM

May 2020

TABLE OF CONTENTS

TABLE OF CONTENTS ..... **i**
EXECUTIVE SUMMARY **E-1**
1.0 INTRODUCTION **1-1**
2.0 METHODOLOGY **2-1**
2.1 Inventory 2-1
2.2 Planning 2-2
2.3 Data Collection 2-2
2.4 Data Entry 2-2
2.5 Analysis 2-3
3.0 PAVEMENT NETWORK **3-1**
3.1 Functional Classifications 3-2
3.2 Pavement Condition Index 3-4
3.3 Existing Pavement Condition 3-5
4.0 MAINTENANCE AND REHABILITATION STRATEGIES **4-1**
4.1 Treatment Types and Associated Costs 4-1
4.2 Funding 4-5
4.3 Budget Alternatives 4-6
4.3.1 Existing Funding 4-7
4.3.2 Alternative Funding Levels Required To Maintain Existing PCI 4-10
4.3.3 Alternative Funding Levels Required To Improve PCI 4-13

APPENDIX I: ENTIRE PAVEMENT NETWORK PCI REPORT
APPENDIX II: ARTERIAL STREETS 7-YEAR M&R PLAN
APPENDIX III: LOCAL STREETS 7-YEAR M&R PLAN
APPENDIX IV: QUALITY ASSURANCE/QUALITY CONTROL PLAN
APPENDIX V: PAVEMENT MANAGEMENT PLAN AGENCY SUBMITTAL

FIGURES

Figure E-1: PCI Distribution for 2018 and 2020 ..... E-1
Figure 2-1: Sample Pavement Deterioration Curve 2-3
Figure 3-1: Entire Pavement Network Summary 3-2
Figure 3-2: Arterial Street 3-3
Figure 3-3: Local Street 3-4
Figure 3-4: Current PCI Distribution (Entire Pavement Network) 3-6
Figure 3-5: Current PCI Distribution (Arterial Network) 3-6
Figure 3-6: Current PCI Distribution (Local Network) 3-7

TABLES

Table E-1: Funding Alternatives Summary E-4
Table 3-1: Current Entire Pavement Network Summary 3-1
Table 3-2: Pavement Condition Index and Treatment Type 3-5
Table 3-3: PCI Distribution Comparison (2018 vs. 2020) 3-5
Table 3-4: PCI Distribution 3-8
Table 4-1: Cost by Condition (Arterial Network) 4-3
Table 4-2: Cost by Condition (Local Network) 4-3
Table 4-3: Existing Funding (Entire Pavement Network) 4-8
Table 4-4: Existing Funding (Arterial Network) 4-8
Table 4-5: Existing Funding (Local Network) 4-9
Table 4-6: Alternative Funding Levels Required To Maintain Existing PCI (Entire Pavement Network) 4-11
Table 4-7: Alternative Funding Levels Required To Maintain Existing PCI (Arterial Network) 4-11
Table 4-8: Alternative Funding Levels Required To Maintain Existing PCI (Local Network) 4-12
Table 4-9: Alternative Funding Levels Required To Improve PCI (Entire Pavement Network) 4-14
Table 4-10: Alternative Funding Levels Required To Improve PCI (Arterial Network) 4-14
Table 4-11: Alternative Funding Levels Required To Improve PCI (Local Network) 4-15

ACRONYMS

AC	Asphalt Concrete
ASTM	American Society of Testing Materials
AV	Avenue
BLVD	Boulevard
CDBG	Community Development Block Grant
CIP	Capital Improvement Program
CIR	Circle
CIR	Cold In-Place Recycling
City	City of Santa Ana
COMM	Common
CT	Court
CTB	Cement Treated Base
DR	Drive
EB	East Bound
FDR	Full Depth Reconstruction
FWY	Freeway
FY	Fiscal Year
GIS	Geographical Information System
GN	Glen
GPCE	General Plan Circulation Element
HUTA	Highway Users Tax Account
LN	Lane
M&R	Maintenance and Rehabilitation
MPAH	Master Plan of Arterial Highways
NB	North Bound
OCTA	Orange County Transportation Authority
PCC	Portland Cement Concrete
PCI	Pavement Condition Index
PCI_{aw}	Average Area-Weighted Pavement Condition Index
PDC	Pavement Deterioration Curve
PL	Place
PMP	Pavement Management Program
RD	Road
RR	Railroad
RSRP	Residential Street Repair Program
SB	South Bound
SF	Square Feet
ST	Street
WB	West Bound
WY	Way

EXECUTIVE SUMMARY

The City of Santa Ana (City) Public Works Agency utilizes StreetSaver® and a geographical information system (GIS) to develop the Pavement Management Program (PMP) to provide an accurate inventory of the current and projected pavement condition of the City's public roadways and to implement a seven-year roadway maintenance and rehabilitation (M&R) program to maximize the return from available existing funding for street pavement. The PMP's ultimate goal is to effectively strategize short and long-term usages of current and future limited funding to restore and maintain the entire street pavement network at a "Good" condition or better.

The City currently manages 423.9 centerline miles of streets for a total of approximately 96.0 million square feet (SF) of paved surfaces. To be consistent with the City General Plan Circulation Element Master Plan of Streets and Highways and the Orange County Transportation Authority (OCTA) Master Plan of Arterial Highways (MPAH), the entire street pavement network is organized into two networks (arterial and local) depending on its functional classifications (i.e. major, primary, secondary, and collector arterial streets; residential and non-residential local streets). There are 106.7 centerline miles (25% of entire pavement network) in the arterial network and 317.2 centerline miles (75% of entire pavement network) in the local network. To assist planning maintenance needs, the streets are also arranged into over 4,300 sections and classified by surface types – Asphalt Concrete (AC) or Portland Cement Concrete (PCC).

Figure E-1: PCI Distribution for 2018 and 2020

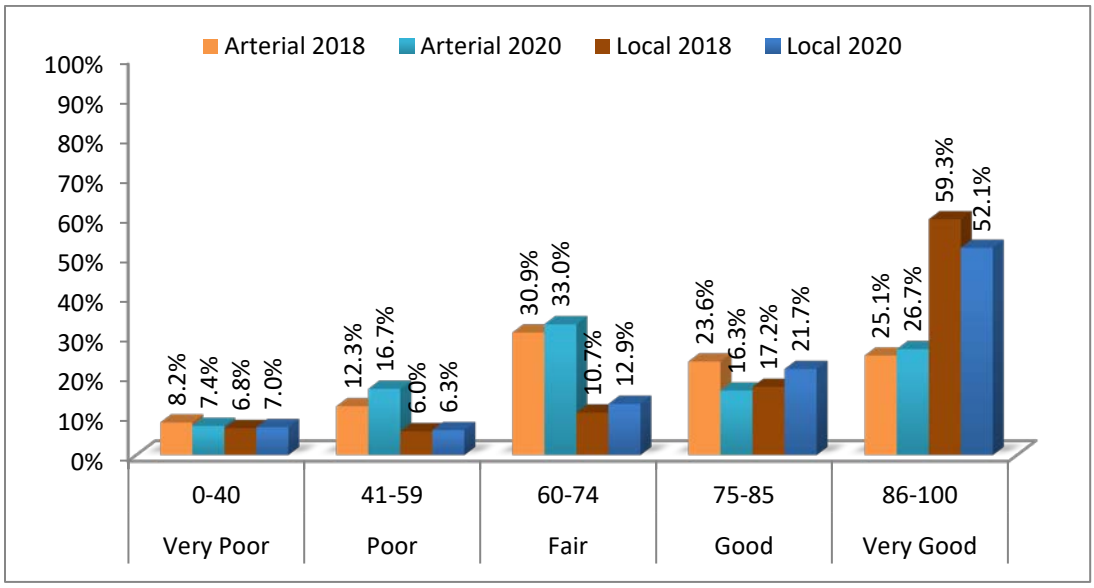

Pavement condition inspections are performed biennially for both the arterial and local networks. Figure E-1 shows a comparison of the Pavement Condition Index (PCI) distribution between the 2018 and the 2020 inspections. The PCI is a numerical value ranging from 0 for deteriorated pavement with virtually no remaining life to 100 for new or recently rehabilitated pavement. Generally, the PCI value is expressed as an area-weighted PCI (PCI_{aw}) to provide a more representative value. A PCI value is computed for each street section based on the pavement distresses found within that section during an inspection. Inspections provide the data utilized in analysis and surface treatment recommendations for each street section; however, the PCI values are used for planning purposes in determining the surface treatment types and are not intended to replace sound engineering judgment. In general, the City's strategies involve the utilization of surface seals, such as crack sealing or slurry sealing for preventive M&R of streets in a "Good" condition. Major M&R treatment plans typically consist of overlays, such as thin overlays, for "Fair" condition streets; resurfacing, such as structural overlays or cold-in-place recycling (CIR), for "Poor" condition streets; and reconstruction, such as cement-treated base (CTB) or full depth reconstruction (FDR), for "Very Poor" condition streets.

A fully integrated PMP has had a positive effect on improving the City's entire pavement network by developing efficient M&R strategies and analyzing the effect of various funding alternatives on the pavement conditions. The strategies include forecasting the optimal time for addressing the M&R needs, providing cost-effective alternatives for halting the deterioration of existing pavement, improving the overall condition of the entire pavement network, and reducing the backlog of M&R work over the next seven years. To carry forward one of the City's main objectives in providing a safe, reliable, efficient, and comfortable driving environment, this PMP report analyzes various M&R strategies, reviews the effect of the City's existing Capital Improvement Program (CIP) funding on the street pavement system, and the projected funding to both maintain and improve the existing PCI_{aw} over a seven-year plan.

With existing funding of approximately $72.1 million for the entire pavement network over the seven-year period (average $10.3 million per year) from Fiscal Year (FY) 2020/2021 through FY 2026/27, the entire pavement network's existing PCI_{aw} of 75 is projected to decrease by 5 percent to 71 at the end of the seven-year cycle under the existing funding levels. Individually, the arterial networks are projected to maintain the same PCI_{aw} level, and local networks are projected to experience a decrease in the existing PCI_{aw} by 10 percent. Furthermore, the backlog for the entire pavement network is projected to increase by 65 percent from $279.0 million in the first year to $460.7 million in the seventh year.

If the existing PCI_{aw} of 75 were to be maintained at the end of the seven-year cycle, a total of $61.8 million in additional funds, calculated at about $8.8 million annually would be required; thus providing for a total alternative funding level of just over $133.8 million through FY 2026/27. The additional funding would be applied to both the arterial and local networks at 36.5 percent ($22.6 million) and 63.5 percent ($39.2 million), respectively. Furthermore, with this additional funding, the backlog for the entire pavement network is projected to increase by 43 percent from current $279.0 million to $399.4 million in the seventh year.

If the existing PCI_{aw} were to be improved by 1 point to 76 at the end of the seven-year cycle, a total of $88.9 million in additional funds calculated at about $12.7 million annually would be required; thus providing for a total alternative funding level of over $160.9 million through FY 2026/27. The additional funding would be applied to both the arterial and local networks at 44.1 percent ($39.3 million) and 55.9 percent ($49.6 million), respectively. Furthermore, with this additional funding, the backlog for the entire pavement network is projected to increase by 27 percent from $279.0 million currently to $354.2 million in the seventh year.

Overall, the conclusion drawn from this PMP report is that the backlog for the entire pavement network is evenly distributed across both the arterial and the local network. Additionally, existing funding levels in the City's CIP will not keep pace with rehabilitation needs over the next seven years. Since preserving street condition and performance should be a priority to provide motorists with safety assurances, the City's goal over the next seven years is to acquire sufficient pavement M&R funding to sustain the entire street pavement network at a "Good" condition or better. By achieving this goal, the City will remain eligible for the reduced local match requirements for the renewed Measure M2 Competitive grant until FY 2026/27.

Table E-1 shows a comparison of the Pavement Condition Index (PCI) distribution between the 2018 and the 2020 inspections for various funding alternatives.

Table E-1: Funding Alternatives Summary

	Existing Funding			Alternative Funding (Maintain Existing PCI)			Alternative Funding (Improve Projected PCI)		
	Entire Pavement Network	Arterial Network	Local Network	Entire Pavement Network	Arterial Network	Local Network	Entire Pavement Network	Arterial Network	Local Network
2020 PCI_{aw} without Existing Funding[1]	75	70	79	75	70	79	75	70	79
2027 PCI_{aw} with Existing Funding[2]	71	70	71						
2027 PCI_{aw} with Alternative Funding[3]				75	73	76	76	75	76
2020 (Current) Backlog[4]	$279,047	$132,067	$146,980	$279,047	$132,067	$146,980	$279,047	$132,067	$146,980
FY 2026/27 Backlog[4]	$460,733	$235,474	$225,259	$399,391	$198,593	$200,798	$354,230	$160,192	$194,038
7-yr Preventive M&R Existing Funding[5]	$4,183	$827	$3,356	$4,183	$827	$3,356	$4,183	$827	$3,356
7-yr Major M&R Existing Funding[6]	$67,842	$46,750	$21,092	$67,842	$46,750	$21,092	$67,842	$46,750	$21,092
7-yr Total Existing Funding[7]	$72,025	$47,577	$24,448	$72,025	$47,577	$24,448	$72,025	$47,577	$24,448
7-yr M&R Additional Funding[8]				$61,755	$22,562	$39,193	$88,887	$39,252	$49,635
7-yr Total Alternative Funding[9]				$133,780	$70,139	$63,641	$160,912	$86,829	$74,083

Note: Cost figures are rounded to nearest $1,000.

1. **2020 PCI w/o Existing Funding**: PCI yielded as a result of M&R work (existing PCI).
2. **2027 PCI w/ Existing Funding**: PCI yielded at the end of the 7-year plan as a result of M&R work using existing funding.
3. **2027 PCI w/ Alternative Funding**: PCI yielded at the end of the 7-year plan as a result of M&R work using alternative (existing plus additional needed) funding.
4. **Backlog**: Total estimated M&R work left unfunded during the listed fiscal year.
5. **7-yr Preventive M&R Existing Funding**: Existing funding for preventive M&R work from FY 2020/21 to FY 2026/27.
6. **7-yr Major M&R Existing Funding**: Existing funding for major M&R work from FY 2020/21 to FY 2026/27.
7. **7-yr Total Existing Funding**: Sum of existing funding from FY 2020/21 to FY 2026/27.
8. **7-yr M&R Additional Funding**: Additional funding needed for M&R work to reach the listed goal from FY 2020/21 to FY 2026/27.
9. **7-yr Total Alternative Funding**: Sum of existing & additional funding needed required to reach the listed goal from FY 2020/21 to FY 2026/27.

1.0 INTRODUCTION

Since public streets are utilized for moving people and freight and they are vital to the City of Santa Ana's (City) economy, preserving their condition and performance should be a priority. The City Public Works Agency has developed the Pavement Management Program (PMP) to monitor and maintain the City street system over the past ten years utilizing MicroPAVER™ and StreetSaver® and a geographic information system (GIS). The City's PMP has been developed to assist City personnel generate a solid and reliable Capital Improvement Program (CIP) based on the Pavement Condition Index (PCI) of the streets to sustain a desirable level of pavement performance on a network scale. The PMP's ultimate goal is to effectively strategize short and long-term usages of current and future limited funding to restore and maintain the entire pavement network at a "Good" condition or better. Additionally, MicroPAVER™ and StreetSaver® have been selected as the pavement management software to be utilized by the Orange County Transportation Authority (OCTA) and all member agencies in Orange County in 2008. This document provides information on the City of Santa Ana's continuing effort to maintain its streets and comply with the OCTA's requirements And the City's PMP is in compliance. Prior to this update, the City of Santa Ana migrated its pavement database from MicroPAVER™ to StreetSaver®. StreetSaver® is a program developed by the Bay and it is the most widely used pavement management system in California. The transition was completed in 2017.

The purpose of the PMP is to:

- Provide an accurate current inventory and pavement conditions of all public roadways;
- Predict future pavement condition with and without work;
- Develop a roadway maintenance program;
- Prioritize and recommend the most cost-effective roadway repairs;
- Implement a 7-year roadway maintenance and rehabilitation (M&R) program; and
- Maximize the return from available funding for street pavement.

Pavement is a dynamic structure where deterioration is constantly occurring. Therefore, as part of the development of the PMP, a survey of the City's street pavement condition must be conducted on a regular basis to identify the type of distress, severity and quantity of pavement distresses (refer to Section 2.0 Methodology and Appendix IV: Quality Assurance/Quality Control Plan). The pavement management database needs to be updated frequently to reflect the changes in pavement conditions and pavement maintenance histories. Upon completion of the survey and database updates, StreetSaver® generates a new PCI value, which assists in the selection of the most cost-effective roadway M&R strategy. The PCI value, which was developed by US Army Construction Engineering Research Laboratory and adopted as standard procedure by the American Society of Testing Materials (ASTM) and the American Association of State Highway and Transportation Officials, has been utilized by numerous municipalities nationwide.

2.0 METHODOLOGY

2.1 INVENTORY

All streets within the City are categorized as either arterial or local streets and are grouped as such into their respective networks; collectively they comprise the entire pavement network. Within each network, the streets are ranked based on their functional classifications (refer to Section 3.0 Pavement Network) and are assigned a letter that corresponds with the rank. In the case of the arterial network, the letter 'B' is assigned to major arterial streets, the letter 'P' is assigned to primary arterial streets, the letter 'S' is assigned to secondary arterial streets. These streets are considered "Arterial" functional classifications within StreetSaver®. The letter 'C' is assigned to collector arterial streets which is considered "Collector" functional classification in StreetSaver®. In the case of the local network, the letters 'E' and 'I' are assigned to residential and non-residential streets, respectively, both of which fall within "Residential/Local" functional classification umbrella in StreetSaver®. StreetSaver® functional classes follow the guideline as shown in the Federal Highway Administration's (FHWA) "Functional Classification Concepts, Criteria and Procedures" 2013 edition.

Each street, or branch, is divided into segments, or sections, at intersecting streets and railroads. For example, Main Street from First Street to Second Street and Grand Avenue from Railroad to Chestnut Avenue. Additionally, a section break is introduced where a change in pavement surface is encountered mid-block. For example, if the pavement surface were to change from Asphalt Concrete (AC) to Portland Cement Concrete (PCC) at any point along Main Street from First Street to Second Street, then the resulting sections would be Main Street from First Street to AC-PCC Transition and Main Street from AC-PCC Transition to Second Street; where one section has an AC surface and the other has a PCC surface.

In an effort to help identify and sort the streets efficiently, identifying numbers are assigned to each branch and section. A Branch ID or Street ID is a six-digit number assigned to each branch and is numbered increasingly with numbered streets listed first followed by the remainder of the streets listed in alphabetical order. A Section ID is a four-digit number assigned to each section and is numbered increasingly based on geography from west to east and from south to north. For example, the westernmost or southernmost section of a branch would have a Section ID with the lowest number and the easternmost or northernmost section of a branch would have a Section ID with the highest number. Furthermore, the four-digit Section ID number may be followed by a letter such as N, S, E, or W that denotes the direction of travel (north, south, east, and west, respectively) along a street. This letter is used to differentiate between the two halves of a street when it is divided as such. For example, Section ID 1100N and Section ID 1100S would denote the northbound and southbound sides of a section, respectively.

Additionally, other sort features are available to assist in further grouping segments with similar characteristics. For example, to identify streets within pre-defined geographical areas, each section is labeled with a number that corresponds to either a neighborhood or a non-neighborhood area. A neighborhood area, which is typically comprised of churches, schools, and residential properties, is defined as the boundary established through a collaboration of the City's Community

Development Agency (CDA) and local residents based on both geographic and social components. Currently, there are 64 neighborhoods established in the City, which meet with CDA staff regularly to develop strategies to shape it for the better and sustain it for the long term. A non-neighborhood area refers to the zone located outside of the established neighborhood boundaries comprising of mostly commercial and industrial uses.

2.2 PLANNING

Preparation prior to performing pavement surveys involves three major components: inspector training, survey type selection, and identifying sample units.

- **Inspector Training** - In order to be familiar with the inspection guidelines, inspectors are prompted to read the Asphalt & Concrete Distress Manuals (ASTM D6433-18), complete the web-based Pavement Management software training and learn the data input application for the StreetSaver® program prior to inspecting. Additionally, the inspection routes are planned in a time-efficient manner to efficiently capture the pavement data.
- **Survey Types** - There are two types of surveys allowable: “windshield” and “walking” surveys. A windshield survey consists of examining the pavement from a vehicle moving at no more than 10 miles per hour (MPH), while a walking survey allows an inspector to examine from the pavement surface itself. Although, for safety reasons, walking surveys on arterial roadways may be performed from a safe place adjacent to the pavement such as a sidewalk, center median, or shoulder.
- **Sample Units** - Random areas, known as sample units, within a street section are inspected as a representative of the whole segment. A sample unit for an asphalt street section contains a total area of 2500 square feet (SF) ±1500 SF, and a sample unit for a PCC street section contains a total number of 20 slabs ±8 slabs.

2.3 DATA COLLECTION

The pavement distresses found within a sample unit are identified by type, classified by severity, measured/counted by square feet, lineal feet or each, and recorded as they are encountered in the field. A number of sample units are randomly selected for re-inspection to assure consistent and accurate results among inspectors.

Refer to Appendix IV: Quality Assurance/Quality Control Plan for further details on quality control/quality assurance.

2.4 DATA ENTRY

The collected pavement distress data is input into StreetSaver®, creating an inspection record for each sample unit.

2.5 ANALYSIS

Based on the latest inspection data and several other factors, including surface type, functional classifications, last construction date, and PCI, pavement deterioration curves (PDCs) or pavement condition prediction models are generated separately for the local and arterial networks. These curves are imperative for a complete PMP to predict future pavement performance and determine maintenance and rehabilitation (M&R) requirements. Figure 2-1 shows a sample PDC with the appropriate M&R.

Figure 2-1: Sample Pavement Deterioration Curve

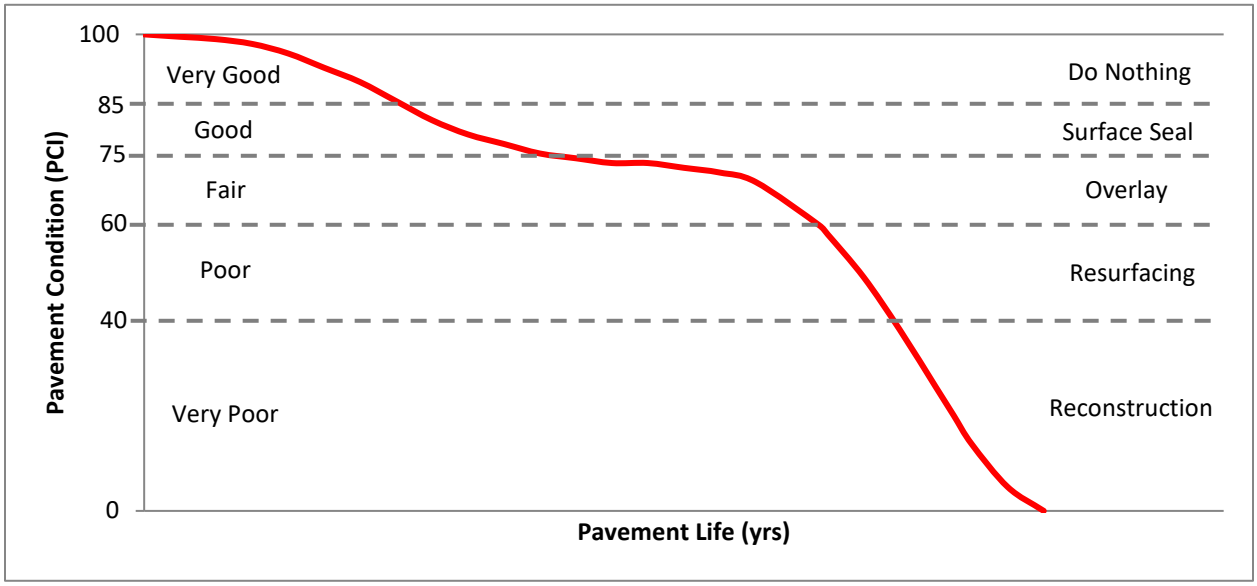

To develop an accurate PDC, "suspicious" data / anomalies outside of the maximum and minimum envelopes generated from StreetSaver® are filtered out. For example, data with PCIs increasing significantly with age (recording error) or lack of past inspection data must be removed because pavements are load carrying structures, which degrade over time due to the combined action of environmental and traffic. This data filtering processing is critical because pavements with unusual performance would have substantial impact on the PDC behavior and the pavement life cycle consequently.

The final PDCs illustrate that the rate of deterioration is fairly slow in the early years of the pavement's design life. During the first 65 percent to 75 percent of a pavement's design life, which varies based on functional classifications and surface type, a pavement deteriorates approximately 40 percent of its quality, i.e. from a PCI of 100 ("Very Good" condition) to a PCI of 60 ("Fair" condition). However, the rate of deterioration starts to increase rapidly with age after a pavement reaches this point in its life cycle. Typically, a pavement can deteriorate 40 percent in its quality (PCI quickly drops from 60 ("Fair" condition) to 20 ("Very Poor" condition)) in the next 15 percent to 25 percent of its design life. Although the local and arterial networks have different design life spans, both PDCs share similar characteristics because the pavement will crack and these cracks will propagate out and become severe with continued traffic loadings and weathering without any M&R treatment. Therefore, a PCI of 60 is assigned as the critical PCI for both the

arterial and local networks. The critical PCI is defined as the PCI value after which a pavement section is expected to deteriorate rapidly with age or where the rate of PCI loss increases significantly with time.

3.0 PAVEMENT NETWORK

Currently, the City's entire street pavement network has approximately 423.9 centerline miles consisting of approximately 96.0 million square feet of paved surfaces. Four (4) new segments listed in below were annexed from the County network and added to the database in 2020.

- MacArthur Blvd. from Santa ana River to Harbor Blvd. (Street ID: 134100, Section ID: 1001E and 1001W) – 2950 ft (0.56 miles)
- Medford St from Deodar St to Pasadena St (Street ID: 136850, Section ID: 1100) – 330 ft (0.06 miles)
- Pasadena St from Medford Ave to CDS North End (Street ID: 142100, Section ID: 1500) – 330 ft (0.06 miles)

To assist planning maintenance needs, the entire pavement network is organized into two networks (arterial and local) depending on their importance in the whole roadway system. The arterial and local networks include 106.7 centerline miles (25 percent) and 317.2 centerline miles (75 percent), respectively. To be consistent with the City General Plan Circulation Element Master Plan of Streets and Highways and the Orange County Transportation Authority (OCTA) Master Plan of Arterial Highways (MPAH), the streets in each network are ranked based on their functional classes; the arterial network is comprised of Major, Primary, Secondary arterial streets and Collector Streets, and the local network is comprised of Residential and Non-Residential streets. Additionally, these streets are classified by surface types—Asphalt Concrete (AC) or Portland Cement Concrete (PCC); and they are divided into more than 4,300 sections (refer to section 2.0 Methodology) for ease of tracking their pavement conditions, pavement history and M&R requirements. Table 3-1 and Figure 3-1 summarize the current City pavement networks information.

Table 3-1: Current Entire Pavement Network Summary

Network Type	Surface Type	Area (SF)	Centerline Mile
Arterial	AC	36,157,268	104.5
Arterial	PCC	436,711	2.2
Local	AC	54,654,998	292.8
Local	PCC	4,745,032	24.4
Entire Pavement Network		95,994,009	423.9

Figure 3-1: Entire Pavement Network Summary

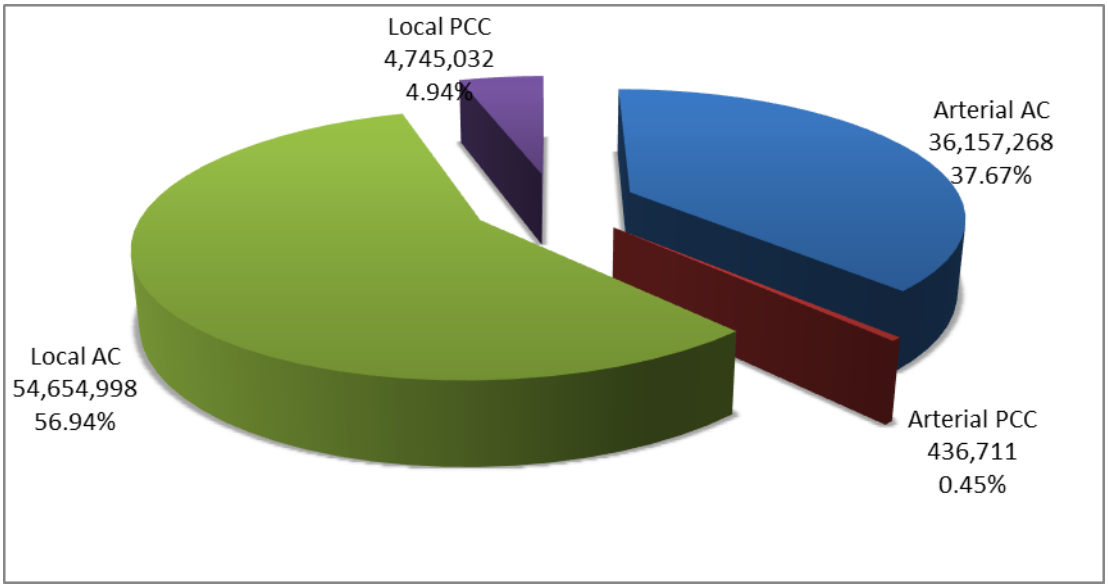

3.1 FUNCTIONAL CLASSIFICATIONS

One of the critical factors affecting the roadbeds and pavement deterioration rate is the quantity and associated vehicle weight of traffic utilizing the streets. The volume and type of vehicular usage for the abovementioned arterial network's four functional classifications are:

- **Major Arterial –** Generally consists of a six-travel lane, divided roadway connecting various parts within the City of Santa Ana and adjacent cities. A major arterial is designed to accommodate between 30,000 and 50,600 vehicle trips daily. This facility type comprises approximately 58 centerline miles or 55 percent of City arterial network.
- **Primary Arterial –** Generally consists of a four-lane, divided roadway serving as a major access route to regional destinations (such as downtown and similar major focal points within the City). A primary arterial is designed to accommodate between 20,000 and 30,000 vehicle trips daily. This facility type comprises approximately 10 centerline miles or 9 percent of City arterial network.
- **Secondary Arterial –** Generally consists of a four-lane, undivided roadway serving intra-city mobility. A secondary arterial is designed to accommodate between 10,000 and 20,000 vehicle trips daily. This facility type comprises approximately 35 centerline miles or 33percent of City arterial network.
- **Collector Street –** Generally consists of a two-lane, undivided roadway. A collector street is designed to accommodate between 7,500 and 10,000 vehicle trips daily. This facility type comprises approximately 3 centerline miles or 3 percent of City arterial network.

Figure 3-2: Arterial Street

The local network is comprised of two functional classifications as described below:

- **Non-Residential Street –** Generally a low-speed two-lane, undivided roadway with parking allowed on both sides of the street. Businesses are located on both sides of the street. A non-residential street is designed to accommodate less than 6,000 vehicle trips daily. This facility type comprises approximately 32 centerline miles or 10 percent of City local network.
- **Residential Street –** Generally a low-speed and low-volume two-lane, undivided roadway providing access to individual properties in a neighborhood. A residential street is designed to accommodate less than 6,000 vehicle trips daily. This facility type comprises approximately 285 centerline miles or 90 percent of City local network.

Figure 3-3: Local Street

3.2 PAVEMENT CONDITION INDEX

The City utilizes PCI output from StreetSaver® as the rating mechanism to describe the City street pavement condition. This numerical index ranges from a PCI of “0” for a failed and/or badly deteriorated pavement with virtually no remaining life to a PCI of “100” for a pavement in perfect condition. A street section with proper engineering design and construction begins its life cycle as a new or recently rehabilitated street with a PCI of “100”. As the condition of the street surface begins to deteriorate, the PCI decrease reflects the surface deterioration based on the signs of distress noted during the field surveys (refer to Section 2.0 Methodology and Appendix IV: Quality Assurance/Quality Control Plan). Although the surface treatment recommendation for each street section utilizes the PCI value as the basis, the PCI values are used for planning purposes only and are not intended to replace sound engineering judgment. An engineering review of the pavement condition should take place prior to any actual construction work at a particular street section because the review may indicate that a particular pavement section needs attention earlier than the other street sections in its localized area.

In general for planning and budgeting purposes, the correlation among the PCI, pavement quality and signs of distresses are summarized in Table 3-2:

Table 3-2: Pavement Condition Index and Treatment Type

Pavement Quality	PCI	Pavement Description
Very Good	86-100	The pavement is new or almost new with very little or no roughness and surface distress (except utility patches if any), including minimal hairline cracks and/or weathering. The pavement structure is sound and no oxidation occurs.
Good	75-85	The pavement has minor roughness and little to slight surface distresses (except utility patches if any), including slight cracking, slight to moderate weathering. The pavement structure is sound and some oxidation may occurs.
Fair	60-74	The pavement may have noticeable roughness and slight to moderate distresses are surfacing, including severe weathering, non-load-related cracking, depressions, and material loss. The pavement structure is becoming deficient (minimal base failure).
Poor	41-59	The pavement has noticeable roughness (significant surface distortion) and moderate to severe surface distresses, including severe weathering, load-related cracking (such as alligator cracking), depressions, and material loss. The pavement structure is deficient (up to one-third base failure).
Very Poor	0-40	The pavement has severe surface distresses, including large quantities of distortion and major and unsafe cracking (alligator cracking). The pavement structure is inadequate (over one-third failure).

3.3 EXISTING PAVEMENT CONDITION

Based on the inspections and data processing procedures mentioned in Section 2.0 Methodology, the majority of the local street's pavements (52.1 percent) currently have a PCI of at least 86 or are in a "Very Good" condition; this indicates that the City's local network continues to demonstrate high conditional values. However, these results show a decrease in the entire network since the City's prior update in 2018 due to a 7.2 percent decline in the local network's "Very Good" condition (refer to Table 3-3 for PCI distribution in 2018 compared to 2020). Note that percentages by condition category in Table 3-3 and Figures 3-4 to 3-6 were calculated based on pavement area.

Table 3-3: PCI Distribution Comparison (2018 vs. 2020)

Pavement Quality	PCI	Entire Network		Arterial Network		Local Network	
		2018	2020	2018	2020	2018	2020
Very Good	86-100	46.3%	42.5%	25.1%	26.7%	59.3%	52.1%
Good	75-85	19.7%	19.6%	23.6%	16.3%	17.2%	21.7%
Fair	60-74	18.4%	20.6%	30.9%	33.0%	10.7%	12.9%
Poor	41-59	8.4%	10.2%	12.3%	16.7%	6.0%	6.3%
Very Poor	0-40	7.4%	7.1%	8.2%	7.4%	6.8%	7.0%

With the proper maintenance and rehabilitation application to the local and arterial streets, approximately 62 percent of the entire pavement network is currently in a “Very Good” or “Good” condition with a PCI of at least 75, which is similar to the results from the previous update in 2018. Figure 3-4 summarizes the current PCI distribution for the entire pavement network.

Figure 3-4: Current PCI Distribution (Entire Pavement Network)

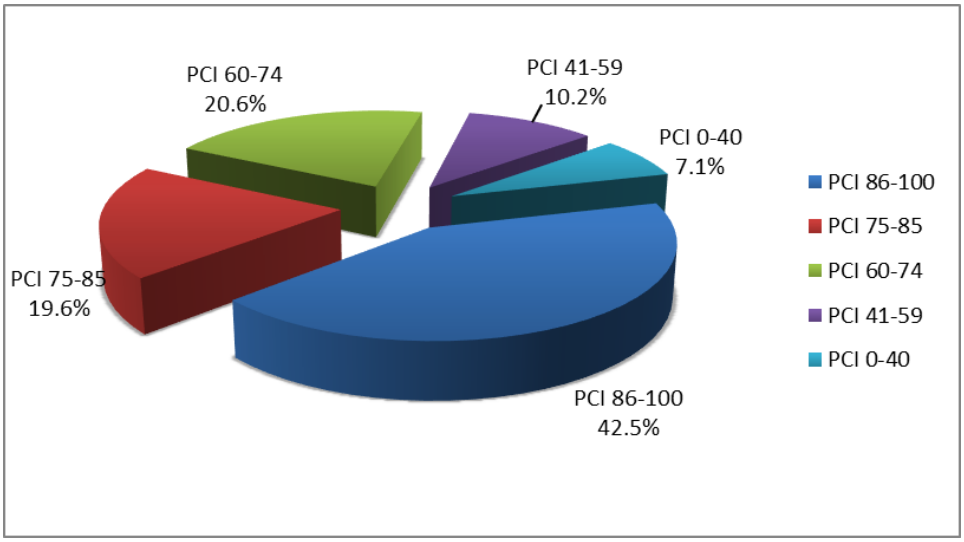

As shown in Table 3-3, the majority of arterial streets’ pavements are currently either in “Fair” (33.0 percent), “Good” (16.3 percent), or “Very Good” (26.7 percent) conditions.

Figure 3-5 shows the current PCI distribution of the arterial network.

Figure 3-5: Current PCI Distribution (Arterial Network)

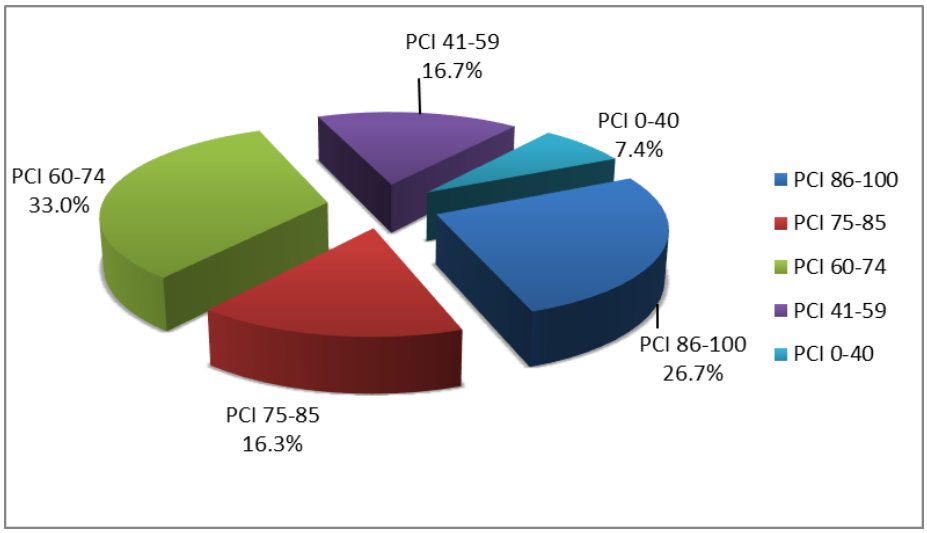

Figure 3-6 shows the current PCI distribution of the local network. Compared to 2018 network condition, pavement in “Very Good” or “Good” condition drop 3.8 percent from 65.9 percent in 2018 to 62.1 percent in 2020. Arterial network has a 5.7 percent decrease on pavement in Very Good” or “Good” condition. Local network has biggest pavement condition changes in “Very Good” category with 7.2 percent decreasing. It indicates that pavement condition will keep deteriorating with City’s insufficient funding. Budget needs to maintain network PCI at the current level over the next seven years will be estimated in this report.

Figure 3-6: Current PCI Distribution (Local Network)

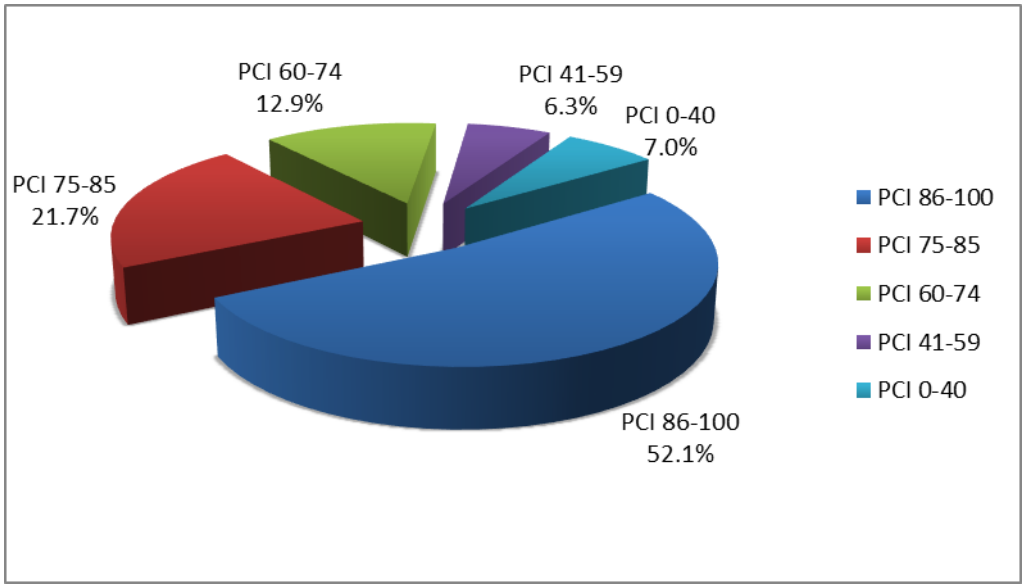

Table 3-4 shows the breakdown of current PCI distribution of the entire pavement network, and the arterial and local pavement networks individually, based on area and centerline mileage.

Table 3-4: PCI Distribution

Pavement Quality	PCI	Entire Network		Arterial Network		Local Network	
		MILE	AREA (SF)	MILE	AREA (SF)	MILE	AREA (SF)
Very Good	86-100	194.1	40,752,164	25.9	9,783,717	168.2	30,968,447
Good	75-85	86.8	18,829,127	17.1	5,949,162	69.7	12,879,965
Fair	60-74	78.6	19,738,720	38.9	12,074,823	39.7	7,663,897
Poor	41-59	34.8	9,821,668	16.1	6,095,354	18.7	3,726,314
Very Poor	0-40	29.6	6,852,330	8.7	2,690,923	20.9	4,161,407
		423.9	**95,994,009**	**106.7**	**36,593,979**	**317.2**	**59,400,030**

The pavement condition is generally measured by a weighted index (typically by area), referred to as Average Area-Weighted Pavement Condition Index (PCI_{aw}), which is determined as follows:

$$\mathrm{PCI_{aw}} = \frac{\sum_{i=1}^{n}(\mathrm{PCI_i\ x\ A_i})}{\sum_{i=1}^{n}\mathrm{A_i}}$$

Where,

PCI_{aw} = Average area-weighted PCI

PCI_i = PCI of pavement section number i

A_i = Area of section number i

n = Total number of pavement sections

Based on the formula above, the City's current entire pavement network is in "Good" condition with a PCI_{aw} of 75.

4.0 MAINTENANCE AND REHABILITATION STRATEGIES

With 423.9 centerline miles and 4,317 street sections, the City develops a comprehensive, fully-integrated PMP utilizing the inventory data along with the inspection information, M&R options and their associated costs, and predictions about future pavement condition from StreetSaver® to determine optimal time for maintenance and rehabilitation needs. Due to limited available fiscal resources, the City needs to perform cost-effective M&R strategies to maintain the pavement networks. Additionally, pavement preservation, which is an important aspect of the PMP considering the limited funding, will be included in the overall decision-making process.

4.1 TREATMENT TYPES AND ASSOCIATED COSTS

The pavement preservation and M&R considerations used by the City are categorized into localized, global and major M&R. Localized M&R can be applied as a stop-gap measure or a preventive measure, including routine maintenance such as crack-filling and pothole repairs. Global M&R, which is cost effective when applied as a preventive measure, are methods applied to the entire pavement sections to slow the rate of deterioration and improve current PCI, including applying slurry seal to the existing pavement surface. Major M&R, which is often economically applicable to deteriorated pavements, pavements deteriorating at a rapid rate, and pavements subjected to a change in traffic loading, refer to methods correcting or improving structural and functional requirements, including cold-milling and overlay, cold-in-place recycling, cement treated base, and/or full depth reconstruction. The City currently utilizes the following M&R treatment methods:

- **Crack Seal –** Crack Seal is applicable for newer pavements with cracks beginning to form. Since water is the most destructive element to a roadway pavement, this treatment utilizes asphalt materials bonding to the crack walls to restrict water penetration into the underlying base and sub-base layers to reduce further pavement deterioration. This preventive M&R treatment, which will extend the pavement life by three to five years, saves money by delaying the expense of major reconstructive pavement work.
- **Slurry Seal –** Slurry Seal, which applies to pavement with minimal surface distress, such as minor cracks, provides a new wearing surface to extend the pavement life. This treatment is a mix blend of high-quality crushed aggregates (sand-like), asphalt emulsion, water and mineral fillers, spreading over the entire pavement surface. The layer of slurry seal (ranging from 1/8” to 3/8” thick) prevents further oxidization and water from further deteriorating the asphalt concrete surface and subgrade, corrects raveling, and improves skid resistance.
- **Thin Overlay –** Thin Overlay is a maintenance overlay applicable to pavement with moderate cracking where preventive M&R is no longer effective. This treatment involves partially milling or grinding the edge of shoulder (typically 6 feet), sealing the cracks to retard reflective cracking, and placing a thin layer of hot-mixed asphalt concrete (up to two inches for streets in both arterial and local networks) over the existing pavement surface. The thin layer of AC improves the skid resistance and roadway’s performance, and corrects the crown and drainage features.

- **Structural Overlay –** Structural Overlays, which applies to moderate to severe pavement cracking with little or no deficiency in the foundation layers, entails cold-milling / grinding the surface to a depth of up to three inches for arterial streets and two inches for local streets, removing localized failed areas, and placing a thick layer of hot-mixed AC (typically four to five inches for arterial streets and three to four inches for local streets). The new AC pavement section smooth the ride performance, improves skid resistance, correct the crown and drainage features, increases pavement structural capacity.
- **Cold-In-Place Recycling (CIR) –** CIR, which applies to moderate to severe pavement cracking with little or no deficiency in the pavement structure, is a process rehabilitating pavement by recycling it in place. The top layer of pavement is removed with a milling (grinding) machine to a specified depth (typically three to four inches). The removed material is then crushed, sorted and mixed with a specially formulated asphalt emulsion. This emulsion mixes with the milled pavement and acts as a binder to form the new CIR pavement. This new mixture is placed on the roadway by a StreetSaver® and compacted as a new and more durable asphalt base course. Finally, a thin overlay of conventional asphalt pavement is placed over the CIR to seal it and provide a new wear to improve ride performance and drainage features and increase pavement structural capacity.
- **Cement-Treated Base (CTB) –** CTB is applicable when the distress evidence at the surface indicates failure in the pavement structure or subgrade (the roadway completely failed with crumbling surface pavement), which is not correctable by less extensive construction. Due to its long curing time, this treatment method typically should be applied to low-moderate traffic areas and/or moderate traffic areas with more than one lane per direction with a low volume of large vehicles. CTB involves grinding the existing roadway surface and base into pieces to a prescribed depth (typically 14 to 20 inches for arterial streets and 8 to 11 inches for local streets), which are mixed with cement and water to be used as a base course. A thin overlay of conventional asphalt pavement is then placed over the CTB base to provide a new wear for improving ride performance and drainage features and increase pavement structural capacity.
- **Full Depth Reconstruction (FDR) –** FDR is applicable when the distress evidence at the surface indicates failure in the pavement structure or subgrade (the roadway completely failed with crumbling surface pavement), which is not correctable by less extensive construction. This treatment involves removal of existing layers of asphalt AC, PCC, and/or base to a prescribed depth recommended by geotechnical engineering pavement analysis and placement of conventional flexible pavement section. In general, local residential and non-residential streets are removed to depths of six inches and eight inches, respectively; a depth of 10 inches are removed on secondary arterial and collector streets; a depth of 12 inches are removed on primary arterial streets; and a depth of 16 inches are removed on major arterial streets. The actual depth depends on anticipated traffic loading, soil conditions, and roadway functional classifications. This treatment is by far the most expensive form of M&R strategies to increase pavement structural capacity.

Table 4-1: Cost by Condition (Arterial Network)

Condition (PCI)	Functional Classification	Surface	Cost ($/SF)
75 - 85	Secondary / Collector Primary Major	AC	$2.33
60 - 74	Secondary / Collector Primary Major	AC	$3.22
41 - 59	Secondary / Collector	AC	$5.44
	Primary	AC	$6.22
	Major	AC	$6.22
	Secondary / Collector Primary Major	PCC	$19.78
0 - 40	Secondary / Collector	AC	$11.11
	Primary	AC	$14.78
	Major	AC	$14.78
	Secondary / Collector Primary Major	PCC	$19.78

Table 4-2: Cost by Condition (Local Network)

Condition (PCI)	Functional Classification	Surface	Cost ($/SF)
75 - 85	Residential Non-Residential	AC	$1.33
60 - 74	Residential Non-Residential	AC	$2.56
41 - 59	Residential Non-Residential	AC	$4.56
	Residential Non-Residential	PCC	$19.56
0 - 40	Residential Non-Residential	AC	$7.66
	Residential Non-Residential	PCC	$19.56

The costs in Table 4-2 show average unit costs for Arterial, Collector, and Residential. Actual unit costs for each sub category may vary.

It is imperative for the City to receive the proper amount and type of funding to perform the M&R strategies as a plan to preserve the roadway pavement system in good condition. The plan is to apply a slurry seal coat to new or recently rehabilitated streets at regular intervals, usually seven to ten years. After a couple slurry seal coats, maintenance (thin) overlay or structural overlay shall be utilized to address structural issues. Every street will fail eventually or reach a point

where it is more cost-effective to reconstruct than to repair. The roadway functional classification (refer to Section 3.0 Pavement Network) and the original design life of a particular street section will determine the intervals and treatment types. Additionally, streets with higher speeds, traffic volumes, and/or loads, will demand a larger pavement section.

To account for the differences in pavement section across the spectrum of streets within the entire pavement network, the streets are grouped into M&R families according to their functional classification and/or surface type and a cost by condition is applied. The cost by condition for the arterial and local networks is shown in Table 4-1 and Table 4-2, respectively. These unit costs per SF include the soft costs of design, inspection, and construction engineering and are compiled utilizing current projects as a basis for costs.

As the pavement ages, the PMP is designed to predict the roadway pavement's PCI based on the deterioration curves (refer to Section 2.0 Methodology). Additionally, the PMP, which is a tool to assist the City in making decisions when planning pavement M&R, involves scheduling pavement maintenance and rehabilitation before pavements deteriorate to a condition where reconstruction is the only solution. Based on Figure 2-1 in Section 2.0 Methodology showing how pavement generally deteriorates and the relative M&R cost (refer to Table 4-1 and Table 4-2) at various times throughout the pavement life, the critical PCI is established at 60. The critical PCI is defined as the PCI value after which the pavement section is expected to deteriorate rapidly with age, or the rate of PCI loss increases significantly with time, and the unit cost of repair greatly increases; therefore, the threshold for M&R decisions are considered at the critical PCI value since the cost of maintaining the pavement above the critical PCI value before the deterioration occurs is much less compared to maintaining pavements after substantial deterioration has occurred. Planned M&R strategies, essentially preventing pavements from reaching deteriorated conditions, helps the City stretch and maximize the use of City budgets and prolong the life of the pavements. StreetSaver® utilizes the inventory database combined with the inspection information, M&R options along with their associated costs, and the deterioration curves predicting future pavement condition to calculate the chosen budget activity to reflect the best pavement management practices and costs.

The City's PMP goal is to maintain a pavement system network with an optimal PCI of 75 ("Good" Condition) or better. The City's pavement system currently has 62.1 percent of the pavement sections in "Good" or "Very Good" condition (refer to Section 3.0 Pavement Network). The PMP will recommend priority list of maintenance treatments annually to bring all City streets to at least "Good" condition. The preventive M&R treatments, which are inexpensive treatments to extend pavement life cycle, have minimal costs since they are applied prior to pavement deterioration to "Poor" and "Very Poor" conditions.

4.2 FUNDING

The City has estimated total funding amounts of $47.6 million, $17.5 million and $7.0 million for the pavement expenditures – such as maintenance and rehabilitation treatments as well as street widening, etc. - of the arterial, local networks and PCC improvements, respectively, for the next seven years (refer to City CIP on a separate document for further details). Generally, the future revenues for City street preventive and major M&R programs are from the following funding sources:

- **Community Development Block Grant (CDBG)** – The Housing and Community Development Act of 1974 returns income tax funds to cities and counties to develop viable urban communities, primarily for the benefit of low and moderate income people. This U.S. Department of Housing and Urban Development program gives priority to activities that help to eliminate blight, with emphasis on residential areas. CDBG projects are carried out by several operating departments with the City and by sub-agents. Public hearings are held to plan projects for each fiscal fear. The selected projects are recommended by citizens, commissioners, and staff.
- **Gas Tax** – Gas Tax funds are derived from the Motor Vehicle Fuel Tax (or Highway Users Tax Account (HUTA)). Motorists pay a tax for fuel consumption. It is apportioned to cities according to population and can only be utilized in the maintenance and construction of the street system.
    - **Road Maintenance and Rehabilitation Account (RMRA/SB1)** – in April 2017, the Governor signed Senate Bill 1 (SB1), also known as the Road Repair and Accountability Act, a State transportation funding package that increases the gas tax, diesel tax, and vehicle registration fees. The new measure also indexed the gas tax to inflation so that its purchasing power will not be eroded as occurred with HUTA. Half of the funding is allocated to cities and counties through the Road Maintenance and Rehabilitation Account (RMRA); the City began receiving revenues in 2018 and is expected to receive as much as $6.2 million annually.
- **Measure M2** – On November 7, 2006, voters approved the renewal of the Measure M half-cent sales tax (Measure M2), extending the program over a 30-year period beginning in 2011. In addition to the original three program components, this generation of the Measure M Transportation Plan expands the program to include Environmental Cleanup and Taxpayer Safeguards and Audits. To receive revenues from the one-half-cent sales tax, cities and the County of Orange must coordinate their land use and transportation decisions, establish cooperative transportation planning programs with neighboring jurisdictions, develop Growth Management programs, and guarantee that transportation funds are used for transportation purposes only.
    - **Measure M2** – **Competitive** – The competitive portion of the Measure M2 consists of the following programs: Regional Capacity Program (RCP), Regional Traffic Signal Synchronization Program (TSSP), and several transit programs.
    - **Measure M2** – **Fairshare** – This local fair share program returns a portion of the Measure M2 Streets and Roads revenues to the cities and the County of Orange once specific program requirements are met. Disbursement amounts are based on a formula that accounts for population, street mileage, and sales tax collected.

4.3 BUDGET ALTERNATIVES

Having determined the needs of the City local and arterial networks and the City fiscal-year budget for the next seven years, the City utilizes StreetSaver® to evaluate impacts of various budget alternatives – existing budget in City CIP, budget to maintain the current PCI_{aw} over a seven year plan, and budget to improve the current PCI_{aw} by one point or better over a seven-year plan. StreetSaver® has the capability of forecasting the effects of different budget alternatives on PCI and deferred maintenance (backlog). By examining the effects of these indicators, these "what-if" analyses clearly identify the advantages and disadvantages of different funding levels and preventive and major M&R strategies.

The following guide is provided for interpreting the individual output in Budget Analysis tables below.

- **PCI w/o Existing Funding** – PCI yielded as a result of no preventive or major M&R work during the listed fiscal year. This value is provided for comparison purposes and is intended to be used as the baseline PCI.
- **PCI w/ Existing Funding** – PCI yielded as a result of preventive and major M&R work with existing funding during the listed fiscal year.
- **PCI w/ Alternative Funding** – PCI yielded as a result of preventive and major M&R work with existing plus additional funding during the listed fiscal year.
- **Preventive M&R Existing Funding** – Existing funding for preventive M&R work during the listed fiscal year.
- **Major M&R Existing Funding** – Existing funding for major M&R work during the listed fiscal year.
- **Major M&R Additional Funding** – Additional funding for major M&R work required to reach the listed goal during the listed fiscal year.
- **Total Existing Funding** – Sum of existing funding during the listed fiscal year.
- **Total Alternative Funding** – Sum of existing funding plus additional funding required to reach the listed goal during the listed fiscal year.
- **Backlog** – Total estimated M&R work left unfunded during the listed fiscal year.

4.3.1 EXISTING FUNDING

This alternative represents the impacts of the City's current CIP budget on the entire pavement network, and the arterial and local pavement networks independently, for the next seven years. Currently, there are approximately $47.6 million, $17.5 million and $7.0 million for the pavement expenditures in the arterial networks, local networks, and PCC improvements, respectively, for the next seven years. The City's main objective is keeping street sections from falling into the reconstruction category ("Very Poor" condition), at which point typically costs three to four times more per SF than resurfacing. Therefore, the selection of streets for M&R treatments during each fiscal year involves StreetSaver® output, engineering judgment and experience, and available budget.

With a limited existing budget over the next seven years from FY 2020/21 to FY 2026/27, the entire pavement network will change from "Good" to "Fair" condition by deteriorating from a PCI_{aw} of 75 to a PCI_{aw} of 71. Not only does the pavement condition deteriorate, but the entire pavement network's backlog will increase approximately 65 percent by FY 2026/27 as shown in Table 4-3. This information indicates that the City is facing the challenge of securing adequate, sustainable funding for the M&R program to keep up with the increasing rate of deteriorating streets.

Although the arterial and local networks, independently, will improve the PCI_{aw} by at least one point during each of the next seven FYs with the existing budgeted funding as compared to the baseline alternative (without any funding), the pavement will deteriorate in a similar fashion to the entire pavement network. Furthermore, both the arterial and local networks will change from "Good" to "Fair" condition with the existing funding amount as shown in Table 4-4 and Table 4-5. Additionally, the current level of funding is insufficient to stabilize the backlog since the unfunded deferred M&R projects will increase by 65 percent for the entire pavement network.

Table 4-3: Existing Funding (Entire Pavement Network)

Fiscal Year	PCI_{aw} w/o Existing Funding	PCI_{aw} w/ Existing Funding	Preventive M&R Existing Funding	Major M&R Existing Funding	Total Existing Funding	Backlog
Current	75	-	-	-	-	$279,047
2020/21	74	76	$972	$9,266	$10,238	$300,219
2021/22	72	76	$697	$9,568	$10,265	$323,093
2022/23	70	75	$852	$9,502	$10,353	$342,262
2023/24	68	74	$500	$9,741	$10,241	$377,441
2024/25	66	73	$198	$10,087	$10,284	$411,855
2025/26	64	72	$247	$10,075	$10,322	$442,951
2026/27	62	71	$717	$9,605	$10,322	$460,733
TOTAL			$4,183	$67,842	$72,026	

Note: Cost figures are rounded to nearest $1,000.

Table 4-4: Existing Funding (Arterial Network)

Fiscal Year	PCI_{aw} w/o Existing Funding	PCI_{aw} w/ Existing Funding	Preventive M&R Existing Funding	Major M&R Existing Funding	Total Existing Funding	Backlog
Current	70	-	-	-	-	$132,067
2020/21	69	73	$156	$6,648	$6,804	$146,705
2021/22	66	75	$225	$6,551	$6,776	$164,455
2022/23	64	74	$233	$6,551	$6,783	$174,870
2023/24	61	73	-	$6,771	$6,771	$195,596
2024/25	59	72	-	$6,819	$6,819	$211,237
2025/26	53	71	-	$6,824	$6,824	$225,110
2026/27	53	70	$212	$6,587	$6,799	$235,474
TOTAL			$827	$46,750	$47,577	

Note: Cost figures are rounded to nearest $1,000.

Table 4-5: Existing Funding (Local Network)

Fiscal Year	PCI_{aw} w/o Existing Funding	PCI_{aw} w/ Existing Funding	Preventive M&R Existing Funding	Major M&R Existing Funding	Total Existing Funding	Backlog
Current	79	-	-	-	-	$146,980
2020/21	77	78	$816	$2,618	$3,434	$153,514
2021/22	76	77	$472	$3,017	$3,489	$158,638
2022/23	74	76	$619	$2,951	$3,570	$167,392
2023/24	72	74	$500	$2,970	$3,470	$181,845
2024/25	71	73	$198	$3,268	$3,465	$200,618
2025/26	69	72	$247	$3,251	$3,498	$217,841
2026/27	68	71	$505	$3,018	$3,523	$225,259
TOTAL			$3,356	$21,092	$24,449	

Note: Cost figures are rounded to nearest $1,000.

4.3.2 ALTERNATIVE FUNDING LEVELS REQUIRED TO MAINTAIN EXISTING PCI

With existing funding of $72.1 million for the entire pavement network over the seven-year period from FY 2020/21 through FY 2026/27, additional funding is required to maintain the existing PCI_{aw} of 75. This alternative provides an available prioritized list of streets with recommended M&R treatment to allow the City to hand select if unforeseen funds become available at some point in the future. As illustrated in Table 4-6, a total of $61.8 million in additional funds calculated at about $8.8 million annually would be needed; thus providing for a total alternative funding level of just over $133.9 million over the seven-year period. Furthermore, with this additional funding, the current backlog of $279 million would increase by 43 percent to $399.4 million for FY 2026/27.

Demonstrated in Table 4-7 and Table 4-8, 36.5 percent ($22.6 million) of the additional funding ($61.8 million) would be applied to the arterial network and 63.5 percent ($39.2 million) would be applied to the local network. As a result, the existing PCI_{aw} would be maintained at 75.

Table 4-6: Alternative Funding Levels Required To Maintain Existing PCI (Entire Pavement Network)

Fiscal Year	PCI_{aw} w/o Existing Funding	PCI_{aw} w/ Alternative Funding	Preventive M&R Existing Funding	Major M&R Existing Funding	Additional Funding	Total Alternative Funding	Backlog
Current	75	-	-	-	-	-	$279,047
2020/21	74	76	$972	$9,266	-	$10,238	$300,219
2021/22	72	76	$697	$9,568	-	$10,265	$323,093
2022/23	70	75	$852	$9,502	-	$10,353	$342,262
2023/24	68	75	$500	$9,741	$9,758	$19,999	$368,161
2024/25	66	75	$198	$10,087	$14,716	$25,000	$386,601
2025/26	64	75	$247	$10,075	$17,678	$28,000	$398,489
2026/27	62	75	$717	$9,605	$19,677	$29,999	$399,391
TOTAL			$4,183	$67,842	$61,829	$133,855	

Note: Cost figures are rounded to nearest $1,000.

Table 4-7: Alternative Funding Levels Required To Maintain Existing PCI (Arterial Network)

Fiscal Year	PCI_{aw} w/o Existing Funding	PCI_{aw} w/ Alternative Funding	Preventive M&R Existing Funding	Major M&R Existing Funding	Additional Funding	Total Alternative Funding	Backlog
Current	70	-	-	-	-	-	$132,067
2020/21	69	73	$156	$6,648	-	$6,804	$146,705
2021/22	66	75	$225	$6,551	-	$6,776	$164,455
2022/23	64	74	$233	$6,551	-	$6,783	$174,870
2023/24	61	74	-	$6,771	$1,569	$8,340	$191,828
2024/25	59	73	-	$6,819	$2,066	$8,885	$194,906
2025/26	53	73	-	$6,824	$8,170	$14,994	$197,715
2026/27	53	73	$212	$6,587	$11,182	$17,981	$198,593
TOTAL			$827	$46,750	$22,987	$70,563	

Note: Cost figures are rounded to nearest $1,000

Table 4-8: Alternative Funding Levels Required To Maintain Existing PCI (Local Network)

Fiscal Year	PCI_{aw} w/o Existing Funding	PCI_{aw} w/ Alternative Funding	Preventive M&R Existing Funding	Major M&R Existing Funding	Additional Funding	Total Alternative Funding	Backlog
Current	79	-	-	-	-	-	$146,980
2020/21	77	78	$816	$2,618	-	$3,434	$153,514
2021/22	76	77	$472	$3,017	-	$3,489	$158,638
2022/23	74	76	$619	$2,951	-	$3,570	$167,392
2023/24	72	75	$500	$2,970	$8,190	$11,660	$176,333
2024/25	71	76	$198	$3,268	$12,650	$16,115	$191,695
2025/26	69	75	$247	$3,251	$9,508	$13,006	$200,774
2026/27	68	76	$505	$3,018	$8,495	$12,018	$200,798
TOTAL			$3,356	$21,092	$38,843	$63,292	

Note: Cost figures are rounded to nearest $1,000

4.3.3 ALTERNATIVE FUNDING LEVELS REQUIRED TO IMPROVE PCI

With existing funding of approximately $72.1 million for the entire pavement network over the seven-year period from FY 2020/21 through FY 2026/27, additional funding is required to improve the existing PCI_{aw} for FY 2020/21 of 75 by one point or better. As illustrated in Table 4-9, a total of $88.9 million in additional funds calculated at about $12.7 million annually would be needed; thus providing for a total alternative funding level of over $161.0 million over the seven-year period. Furthermore, with this additional funding, the backlog for FY 2020/21 of $279.0 million would increase about 27 percent to $354.2 million for FY 2026/27.

Demonstrated in Table 4-10 and Table 4-11, 44.1 percent ($39.3 million) of the additional funding ($88.9 million) would be applied to the arterial network and 55.9 percent ($49.6 million) would be applied to the local network. As a result, the existing PCI_{aw} would be improved by 1 point to 76.

Table 4-9: Alternative Funding Levels Required To Improve PCI (Entire Pavement Network)

Fiscal Year	PCI_{aw} w/o Existing Funding	PCI_{aw} w/ Alternative Funding	Preventive M&R Existing Funding	Major M&R Existing Funding	Additional Funding	Total Alternative Funding	Backlog
Current	75	-	-	-	-	-	$279,047
2020/21	74	77	$972	$9,266	$4,761	$14,999	$295,458
2021/22	72	77	$697	$9,568	$9,733	$19,998	$310,116
2022/23	70	77	$852	$9,502	$14,645	$24,998	$313,270
2023/24	68	77	$500	$9,741	$20,755	$30,996	$325,972
2024/25	66	77	$198	$10,087	$14,715	$24,999	$342,706
2025/26	64	76	$247	$10,075	$9,677	$19,999	$355,628
2026/27	62	76	$717	$9,605	$14,677	$24,999	$354,230
TOTAL			$4,183	$67,842	$88,963	$160,987	

Note: Cost figures are rounded to nearest $1,000.

Table 4-10: Alternative Funding Levels Required To Improve PCI (Arterial Network)

Fiscal Year	PCI_{aw} w/o Existing Funding	PCI_{aw} w/ Alternative Funding	Preventive M&R Existing Funding	Major M&R Existing Funding	Additional Funding	Total Alternative Funding	Backlog
Current	70	-	-	-	-	-	$132,067
2020/21	69	73	$156	$6,648	$845	$7,649	$147,178
2021/22	66	75	$225	$6,551	$2,356	$9,132	$156,928
2022/23	64	76	$233	$6,551	$6,790	$13,573	$153,762
2023/24	61	76	-	$6,771	$9,628	$16,399	$159,478
2024/25	59	76	-	$6,819	$8,035	$14,854	$165,488
2025/26	53	75	-	$6,824	$ 4,105	$10,929	$166,688
2026/27	53	75	$212	$6,587	$7,493	$14,292	$160,192
TOTAL			$827	$46,750	$39,252	$86,828	

Note: Cost figures are rounded to nearest $1,000.

Table 4-11: Alternative Funding Levels Required To Improve PCI (Local Network)

Fiscal Year	PCI_{aw} w/o Existing Funding	PCI_{aw} w/ Alternative Funding	Preventive M&R Existing Funding	Major M&R Existing Funding	Additional Funding	Total Alternative Funding	Backlog
Current	79	-	-	-	-	-	$146,980
2020/21	77	79	$816	$2,618	$3,915	$7,349	$148,280
2021/22	76	78	$472	$3,017	$7,377	$10,866	$153,188
2022/23	74	78	$619	$2,951	$7,855	$11,425	$159,508
2023/24	72	78	$500	$2,970	$11,126	$14,596	$166,494
2024/25	71	77	$198	$3,268	$6,680	$10,145	$177,218
2025/26	69	77	$247	$3,251	$5,573	$9,071	$188,940
2026/27	68	76	$505	$3,018	$7,184	$10,707	$194,038
TOTAL			$3,356	$21,092	$49,710	$74,159	

Note: Cost figures are rounded to nearest $1,000.

APPENDIX I: **ENTIRE PAVEMENT NETWORK PCI REPORT**

Appendix I

City of Santa Ana - Completed Listing of Current Street Condition

Street ID	Section ID	Street Name	Begin Location	End Location	Lanes	Length (ft)	Width (ft)	Area (sf)	PCI	Most Recent Inspection/ M&R Update Date
101600	3200E	17TH ST	FAIRVIEW ST	SANTA ANA RIVER	3	656	40	26,240	72	9/17/2019
101600	3200W	17TH ST	FAIRVIEW ST	SANTA ANA RIVER	3	656	40	26,240	74	9/17/2019
101600	3301E	17TH ST	SANTA ANA RIVER	BRISTOL ST	3	4,599	40	174,048	72	9/17/2019
101600	3301W	17TH ST	SANTA ANA RIVER	BRISTOL ST	3	4,599	40	175,048	74	9/17/2019
101600	3901E	17TH ST	BRISTOL ST	FLOWER ST	3	2,535	34	87,959	72	9/17/2019
101600	3901W	17TH ST	BRISTOL ST	FLOWER ST	3	2,535	33	90,546	83	10/18/2019
101600	4601E	17TH ST	FLOWER ST	MAIN ST	3	2,491	35	93,185	91	9/17/2019
101600	4601W	17TH ST	FLOWER ST	MAIN ST	3	2,491	33	88,253	78	9/17/2019
101600	5301E	17TH ST	MAIN ST	FRENCH ST	3	1,029	33	35,029	77	9/17/2019
101600	5301W	17TH ST	MAIN ST	FRENCH ST	3	1,029	33	40,824	71	9/17/2019
101600	5550E	17TH ST	FRENCH ST	PENN WY	3	219	35	7,665	76	9/17/2019
101600	5550W	17TH ST	FRENCH ST	PENN WY	3	219	34	12,446	67	9/17/2019
101600	5575E	17TH ST	PENN WY	SANTIAGO ST	3	932	35	35,620	66	9/17/2019
101600	5575W	17TH ST	PENN WY	SANTIAGO ST	3	932	33	30,756	72	9/17/2019
101600	5701E	17TH ST	SANTIAGO ST	GRAND AV	3	2,400	35	91,750	67	9/17/2019
101600	5701W	17TH ST	SANTIAGO ST	GRAND AV	3	2,400	34	86,449	70	9/17/2019
101600	6001E	17TH ST	GRAND AV	DEODAR ST	2	5,794	28	167,838	60	9/17/2019
101600	6001W	17TH ST	GRAND AV	DEODAR ST	2	5,794	28	168,100	51	9/17/2019
101600	6006E	17TH ST	GRAND AV	TUSTIN AV	1	5,186	14	71,059	91	9/30/2019
101600	6006W	17TH ST	GRAND AV	TUSTIN AV	1	5,186	14	72,604	91	9/30/2019
100100	1101E	1ST ST	CITY LIMIT	EUCLID ST	3	1,274	49	62,426	97	2/28/2020
100100	1101W	1ST ST	CITY LIMIT	EUCLID ST	3	1,274	48	61,152	97	2/28/2020
100100	1451E	1ST ST	EUCLID ST	NEWHOPE ST	3	2,558	49	125,342	97	2/28/2020
100100	1451W	1ST ST	EUCLID ST	NEWHOPE ST	3	2,558	49	124,655	97	2/28/2020
100100	1701E	1ST ST	NEWHOPE ST	SHANNON ST	3	1,266	49	62,034	90	9/24/2019
100100	1701W	1ST ST	NEWHOPE ST	SHANNON ST	3	1,266	48	60,768	98	9/24/2019
100100	1901E	1ST ST	SHANNON ST	SANTA ANA RIVER	3	4,089	40	160,115	85	9/24/2019
100100	1901W	1ST ST	SHANNON ST	SANTA ANA RIVER	3	4,089	36	168,227	95	9/24/2019
100100	2901E	1ST ST	SANTA ANA RIVER	RAITT ST	3	5,177	38	199,348	77	9/24/2019
100100	2901W	1ST ST	SANTA ANA RIVER	RAITT ST	3	5,177	38	202,060	79	9/24/2019
100100	3801E	1ST ST	RAITT ST	BRISTOL ST	3	2,311	40	92,440	96	9/24/2019
100100	3801W	1ST ST	RAITT ST	BRISTOL ST	3	2,311	40	92,440	87	9/24/2019
100100	4301E	1ST ST	BRISTOL ST	FLOWER ST	3	2,573	33	86,817	95	9/24/2019
100100	4301W	1ST ST	BRISTOL ST	FLOWER ST	3	2,573	32	85,336	97	10/31/2019
100100	4800E	1ST ST	FLOWER ST	ROSS ST	3	1,203	32	38,496	99	9/24/2019
100100	4801W	1ST ST	FLOWER ST	MAIN ST	3	2,509	33	84,626	90	9/24/2019
100100	5000E	1ST ST	ROSS ST	BIRCH ST	3	445	32	14,240	93	9/24/2019
100100	5100E	1ST ST	BIRCH ST	BROADWAY	3	339	33	12,437	99	9/24/2019
100100	5200E	1ST ST	BROADWAY	SYCAMORE ST	3	255	33	8,915	95	9/24/2019
100100	5300E	1ST ST	SYCAMORE ST	MAIN ST	3	267	32	9,294	91	9/24/2019
100100	5401E	1ST ST	MAIN ST	AC-PCC TRANSITION (NEAR STANDARD AV)	3	3,424	32	108,164	90	9/24/2019
100100	5401W	1ST ST	MAIN ST	AC-PCC TRANSITION (NEAR STANDARD AV)	3	3,424	33	114,989	85	9/24/2019
100100	6550E	1ST ST	AC-PCC TRANSITION	AC-PCC TRANSITION	2	700	22	15,400	90	10/3/2019
100100	6550W	1ST ST	AC-PCC TRANSITION	AC-PCC TRANSITION	2	700	22	15,400	90	10/3/2019

Appendix I

City of Santa Ana - Completed Listing of Current Street Condition

Street ID	Section ID	Street Name	Begin Location	End Location	Lanes	Length (ft)	Width (ft)	Area (sf)	PCI	Most Recent Inspection/ M&R Update Date
100100	6556E	1ST ST	AC-PCC TRANSITION (NEAR GRAND AV)	I-5 FWY	3	3,371	33	115,337	87	10/31/2019
100100	6556W	1ST ST	AC-PCC TRANSITION (NEAR GRAND AV)	I-5 FWY	3	3,371	33	116,170	77	9/24/2019
100100	7201E	1ST ST	I-5 FWY	TUSTIN AV	3	2,473	39	96,445	75	9/24/2019
100100	7201W	1ST ST	I-5 FWY	TUSTIN AV	3	2,473	41	101,395	83	9/24/2019
100400	2201E	4TH ST	FRENCH ST	GARFIELD ST	1	1,636	26	42,536	78	9/24/2019
100400	2201W	4TH ST	FRENCH ST	GARFIELD ST	1	1,636	26	42,536	75	9/30/2019
100400	2701E	4TH ST	GARFIELD ST	GRAND AV	2	2,170	26	56,420	71	9/30/2019
100400	2701W	4TH ST	GARFIELD ST	GRAND AV	2	2,170	26	58,176	75	9/30/2019
100400	3501E	4TH ST	GRAND AV	MABURY ST	1	2,437	15	36,555	90	9/30/2019
100400	3501W	4TH ST	GRAND AV	MABURY ST	1	2,437	15	35,829	84	9/30/2019
100400	3506E	4TH ST	GRAND AV	MABURY ST	1	2,437	9	21,933	92	9/26/2019
100400	3506W	4TH ST	GRAND AV	MABURY ST	1	2,437	8	24,151	92	9/26/2019
100400	4100E	4TH ST	MABURY ST	I-5 FWY	3	121	43	5,203	66	9/30/2019
100400	4100W	4TH ST	I-5 FWY	MABURY ST	3	121	43	5,203	39	9/30/2019
100400	4200E	4TH ST	I-5 FWY	CABRILLO PARK DR	3	799	45	37,205	77	9/30/2019
100400	4200W	4TH ST	CABRILLO PARK DR	I-5 FWY	3	799	33	26,367	75	9/30/2019
100400	4301E	4TH ST	CABRILLO PARK DR	TUSTIN AV	3	1,832	33	65,056	85	9/30/2019
100400	4301W	4TH ST	CABRILLO PARK DR	TUSTIN AV	3	1,832	33	63,456	61	9/30/2019
100400	4600E	4TH ST	TUSTIN AV	SR-55 FWY	3	362	35	12,670	63	9/30/2019
100400	4600W	4TH ST	SR-55 FWY	TUSTIN AV	3	362	45	16,290	72	9/30/2019
100500	2301E	5TH ST	HARBOR BLVD	JACKSON ST	2	1,269	30	38,070	35	9/30/2019
100500	2301W	5TH ST	HARBOR BLVD	JACKSON ST	2	1,269	30	38,070	56	9/30/2019
100500	2701E	5TH ST	JACKSON ST	FAIRVIEW ST	2	3,294	30	99,445	70	10/2/2019
100500	2701W	5TH ST	JACKSON ST	FAIRVIEW ST	2	3,294	30	99,445	67	10/2/2019
100500	4700	5TH ST	ROSS ST	BROADWAY	3	794	36	24,784	73	10/2/2019
100500	4800	5TH ST	BROADWAY	SYCAMORE ST	3	284	36	10,224	89	10/2/2019
100500	4900	5TH ST	SYCAMORE ST	MAIN ST	3	271	36	9,756	85	10/2/2019
100500	5000	5TH ST	MAIN ST	BUSH ST	3	290	36	10,440	69	10/2/2019
100500	5100	5TH ST	BUSH ST	SPURGEON ST	3	305	36	10,980	77	10/2/2019
100500	5200	5TH ST	SPURGEON ST	FRENCH ST	3	310	36	11,160	69	10/2/2019
100500	5300	5TH ST	FRENCH ST	MORTIMER ST	2	310	36	11,160	72	10/2/2019
103300	1151	ALTON AV	SUSAN ST	RAITT ST	3	4,259	50	204,736	59	2/1/2020
103300	1501	ALTON AV	RAITT ST	BRISTOL ST	4	3,524	56	199,314	100	4/30/2020
103300	3101	ALTON AV	MAIN ST	MAPLE ST	4	1,287	60	77,220	15	10/21/2019
103300	3301	ALTON AV	MAPLE ST	HALLADAY ST	2	970	39	39,082	51	10/31/2019
103300	3601	ALTON AV	HALLADAY ST	STANDARD AV	2	724	55	41,260	68	9/25/2019
103300	4050	ALTON AV	DAIMLER ST	RED HILL AV	4	1,741	40	69,640	63	2/3/2020
105300	1201N	BEAR ST	SUNFLOWER AV	SEGERSTROM AV	2	4,677	28	138,804	78	10/2/2019
105300	1201S	BEAR ST	SUNFLOWER AV	MACARTHUR BLVD	3	2,034	32	66,088	82	10/2/2019
105300	1501S	BEAR ST	MACARTHUR BLVD	SEGERSTROM AV	2	2,643	24	68,432	78	10/2/2019
137150	1100	BEDFORD RD	BRONSON AVE (CITY LIMIT)	191' S/O BRONSON AVE	2	191	38	7,258	98	5/8/2020
107900	1101N	BRISTOL ST	SUNFLOWER AV	MACARTHUR BLVD	3	2,025	38	86,450	67	10/2/2019
107900	1101S	BRISTOL ST	SUNFLOWER AV	MACARTHUR BLVD	3	2,025	45	99,725	60	9/20/2019
107900	1201N	BRISTOL ST	MACARTHUR BLVD	RAILROAD	3	1,386	39	54,054	82	9/20/2019

Appendix I

City of Santa Ana - Completed Listing of Current Street Condition

Street ID	Section ID	Street Name	Begin Location	End Location	Lanes	Length (ft)	Width (ft)	Area (sf)	PCI	Most Recent Inspection/ M&R Update Date
107900	1201S	BRISTOL ST	MACARTHUR BLVD	RAILROAD	3	1,386	41	56,826	87	9/20/2019
107900	1401N	BRISTOL ST	RAILROAD	SEGERSTROM AV	3	1,289	39	50,271	82	9/20/2019
107900	1401S	BRISTOL ST	RAILROAD	SEGERSTROM AV	3	1,289	41	52,849	87	9/20/2019
107900	1601N	BRISTOL ST	SEGERSTROM AV	WARNER AV	3	3,161	40	128,440	99	9/20/2019
107900	1601S	BRISTOL ST	SERGERSTROM AV	WARNER AV	3	3,161	40	126,440	98	9/20/2019
107900	1901N	BRISTOL ST	WARNER AV	EDINGER AV	2	3,994	28	136,377	41	9/20/2019
107900	1901S	BRISTOL ST	WARNER AV	EDINGER AV	2	3,994	28	139,877	35	9/20/2019
107900	2701N	BRISTOL ST	EDINGER AV	CUBBON ST	3	3,002	41	129,582	56	9/20/2019
107900	2701S	BRISTOL ST	EDINGER AV	CUBBON ST	3	3,002	41	130,332	50	9/20/2019
107900	3351N	BRISTOL ST	CUBBON ST	1ST ST	3	3,651	41	156,241	78	9/20/2019
107900	3351S	BRISTOL ST	CUBBON ST	1ST ST	3	3,651	41	153,341	87	9/20/2019
107900	4501N	BRISTOL ST	1ST ST	CIVIC CENTER DR	3	2,195	41	97,645	98	9/20/2019
107900	4501S	BRISTOL ST	1ST ST	CIVIC CENTER DR	3	2,195	41	96,775	99	9/20/2019
107900	5200N	BRISTOL ST	CIVIC CENTER DR	9TH ST	2	421	41	17,261	96	9/20/2019
107900	5200S	BRISTOL ST	9TH ST	CIVIC CENTER DR	3	421	41	19,961	100	9/20/2019
107900	5300N	BRISTOL ST	9TH ST	10TH ST	2	284	28	7,952	82	9/20/2019
107900	5300S	BRISTOL ST	10TH ST	9TH ST	3	284	28	7,952	95	9/20/2019
107900	5401N	BRISTOL ST	10TH ST	17TH ST	2	2,403	28	75,596	100	10/15/2019
107900	5401S	BRISTOL ST	10TH ST	17TH ST	2	2,403	28	102,865	100	10/15/2019
107900	5801N	BRISTOL ST	17TH ST	SANTA CLARA AV	2	2,478	25	68,638	59	9/20/2019
107900	5801S	BRISTOL ST	17TH ST	21ST ST	3	1,166	33	47,978	74	9/20/2019
107900	6101S	BRISTOL ST	21ST ST	SANTA CLARA AV	2	1,312	28	36,736	55	9/20/2019
107900	6301N	BRISTOL ST	SANTA CLARA AV	PARK LN	3	1,860	34	62,880	67	9/20/2019
107900	6301S	BRISTOL ST	SANTA CLARA AV	PARK LN	3	1,860	34	62,880	65	9/20/2019
107900	6401N	BRISTOL ST	PARK LN	HESPERIAN ST	3	2,214	40	91,560	79	9/20/2019
107900	6401S	BRISTOL ST	PARK LN	I-5 FWY	3	3,867	40	155,430	69	9/20/2019
107900	6651N	BRISTOL ST	HESPERIAN ST	I-5 FWY	2	1,653	40	66,120	45	9/20/2019
108000	1301	BROADWAY	ANAHURST PL	EDINGER AV	2	3,397	46	154,506	74	9/25/2019
108000	1801	BROADWAY	EDINGER AV	MCFADDEN AV	2	2,651	47	126,970	68	9/25/2019
108000	2201	BROADWAY	MCFADDEN AV	1ST ST	2	3,992	46	186,376	72	9/25/2019
108000	3101N	BROADWAY	1ST ST	CIVIC CENTER DR	2	2,132	20	39,115	74	9/25/2019
108000	3101S	BROADWAY	1ST ST	CIVIC CENTER DR	2	2,132	22	47,090	67	9/25/2019
108000	3701N	BROADWAY	CIVIC CENTER DR	17TH ST	2	3,176	27	85,752	95	9/25/2019
108000	3701S	BROADWAY	CIVIC CENTER DR	17TH ST	2	3,176	27	87,218	95	9/25/2019
108000	4201N	BROADWAY	17TH ST	SANTA CLARA AV	2	2,479	27	67,241	93	9/25/2019
108000	4201S	BROADWAY	17TH ST	SANTA CLARA AV	2	2,479	27	67,433	93	9/25/2019
108000	4701N	BROADWAY	SANTA CLARA AV	MAINPLACE DR	2	2,176	26	29,051	28	9/25/2019
108000	4701S	BROADWAY	SANTA CLARA AV	MAINPLACE DR	2	2,176	30	36,723	35	9/25/2019
108100	1100E	BROADWAY PL	ANAHURST PL	MAIN ST	1	700	16	11,200	50	3/6/2020
108100	1100W	BROADWAY PL	MAIN ST	ANAHURST PL	1	700	16	11,200	68	3/6/2020
108900	1101N	CABRILLO PARK DR	1ST ST	17TH ST	2	5,140	23	132,770	63	9/25/2019
108900	1101S	CABRILLO PARK DR	1ST ST	17TH ST	2	5,140	23	123,570	52	9/25/2019
109600	1101	CAMBRIDGE ST	FAIRHAVEN AV	CITY LIMIT	2	910	60	54,600	55	9/26/2019
112100	2201	CHESTNUT AV	ROSS ST	BROADWAY	2	596	48	28,608	43	1/30/2020
112100	2401	CHESTNUT AV	BROADWAY	MAIN ST	2	522	48	25,056	46	1/30/2020
112100	2601E	CHESTNUT AV	MAIN ST	CEDAR ST	2	2,596	22	57,112	53	9/25/2019

Appendix I

City of Santa Ana - Completed Listing of Current Street Condition

Street ID	Section ID	Street Name	Begin Location	End Location	Lanes	Length (ft)	Width (ft)	Area (sf)	PCI	Most Recent Inspection/ M&R Update Date
112100	2601W	CHESTNUT AV	MAIN ST	CEDAR ST	2	2,596	22	57,112	54	9/25/2019
112100	3300E	CHESTNUT AV	CEDAR ST	STANDARD AV	2	377	27	10,179	53	9/25/2019
112100	3300W	CHESTNUT AV	STANDARD AV	CEDAR ST	2	377	27	10,179	55	9/25/2019
112100	3401E	CHESTNUT AV	STANDARD AV	GRAND AV	2	1,965	28	56,502	61	9/25/2019
112100	3401W	CHESTNUT AV	STANDARD AV	GRAND AV	2	1,965	28	56,502	63	9/25/2019
112100	3701E	CHESTNUT AV	GRAND AV	ELK LN	4	1,947	30	58,410	87	9/25/2019
112100	3701W	CHESTNUT AV	GRAND AV	ELK LN	4	1,947	30	58,410	78	9/25/2019
112200	1101E	CIVIC CENTER DR	FAIRVIEW ST	BRISTOL ST	2	5,209	30	156,270	67	9/30/2019
112200	1101W	CIVIC CENTER DR	FAIRVIEW ST	BRISTOL ST	2	5,209	30	156,270	67	9/30/2019
112200	2001E	CIVIC CENTER DR	BRISTOL ST	FLOWER ST	2	2,539	30	76,170	82	9/30/2019
112200	2001W	CIVIC CENTER DR	BRISTOL ST	FLOWER ST	2	2,539	30	76,170	75	9/30/2019
112200	2701E	CIVIC CENTER DR	FLOWER ST	MAIN ST	2	2,552	30	77,142	76	9/30/2019
112200	2701W	CIVIC CENTER DR	FLOWER ST	MAIN ST	2	2,552	30	76,058	76	9/30/2019
112200	3401E	CIVIC CENTER DR	MAIN ST	SPURGEON ST	2	548	32	17,536	97	9/30/2019
112200	3401W	CIVIC CENTER DR	MAIN ST	SPURGEON ST	2	548	28	15,344	97	9/30/2019
112800	2101E	COLUMBINE AV	MAIN ST	MAJESTIC DR	2	1,283	33	42,339	48	2/1/2020
112800	2101W	COLUMBINE AV	MAIN ST	MAJESTIC DR	3	1,283	33	42,339	58	2/1/2020
112800	2300E	COLUMBINE AV	MAJESTIC DR	HALLADAY ST	2	739	33	30,387	86	2/1/2020
112800	2300W	COLUMBINE AV	HALLADAY ST	MAJESTIC DR	3	739	33	24,387	71	2/1/2020
116600	3301E	DYER RD	FLOWER ST	MAIN ST	2	2,678	25	69,206	60	9/19/2019
116600	3301W	DYER RD	FLOWER ST	MAIN ST	2	2,678	23	67,714	67	9/19/2019
116600	3801E	DYER RD	MAIN ST	GRAND AV	3	4,671	35	172,109	58	9/19/2019
116600	3801W	DYER RD	MAIN ST	GRAND AV	3	4,671	37	180,369	63	9/19/2019
116600	4550E	DYER RD	GRAND AV	SR-55 FWY NB OFF RAMP	3	606	37	23,422	68	9/19/2019
116600	4550W	DYER RD	SR-55 FWY NB OFF RAMP	GRAND AV	3	606	30	19,180	68	9/19/2019
116600	4700E	DYER RD	SR-55 FWY NB OFF RAMP	PULLMAN ST	3	594	32	20,508	73	9/19/2019
116600	4700W	DYER RD	PULLMAN ST	SR-55 FWY NB OFF RAMP	3	594	32	19,008	33	9/19/2019
116600	4800E	DYER RD	PULLMAN ST	RR	3	561	35	21,135	63	9/19/2019
116600	4800W	DYER RD	RR	PULLMAN ST	3	561	35	21,135	32	10/31/2019
116600	4900E	DYER RD	RR	RED HILL AV	4	1,225	37	48,325	96	9/19/2019
116600	4900W	DYER RD	RED HILL AV	RR	3	1,225	35	43,875	75	10/31/2019
117200	1101E	EDINGER AV	CITY LIMIT	NEWHOPE ST	2	2,076	37	76,401	61	9/19/2019
117200	1101W	EDINGER AV	CITY LIMIT	NEWHOPE ST	2	2,076	37	76,401	72	9/18/2019
117200	1800E	EDINGER AV	NEWHOPE ST	CITY LIMIT	2	561	41	23,001	43	10/31/2019
117200	1800W	EDINGER AV	CITY LIMIT	NEWHOPE ST	2	561	41	23,001	69	9/18/2019
117200	1901E	EDINGER AV	SANTA ANA RIVER	FAIRVIEW ST	2	2,525	35	88,375	51	9/18/2019
117200	1901W	EDINGER AV	SANTA ANA RIVER	FAIRVIEW ST	2	2,525	42	104,655	43	9/18/2019
117200	2101E	EDINGER AV	FAIRVIEW ST	RAITT ST	2	3,526	41	143,186	50	9/18/2019
117200	2101W	EDINGER AV	FAIRVIEW ST	RAITT ST	2	3,526	36	129,915	49	9/19/2019
117200	2801E	EDINGER AV	RAITT ST	BRISTOL ST	2	2,603	41	106,135	57	9/19/2019
117200	2801W	EDINGER AV	RAITT ST	BRISTOL ST	2	2,603	30	78,498	46	9/19/2019
117200	3501E	EDINGER AV	BRISTOL ST	FLOWER ST	2	2,560	25	72,250	81	10/31/2019
117200	3501W	EDINGER AV	BRISTOL ST	FLOWER ST	2	2,560	25	69,498	91	9/19/2019
117200	4401E	EDINGER AV	FLOWER ST	MAIN ST	2	2,516	26	78,358	74	9/19/2019
117200	4401W	EDINGER AV	FLOWER ST	MAIN ST	2	2,576	25	72,501	81	9/19/2019
117200	5201E	EDINGER AV	MAIN ST	STANDARD AV	2	3,393	33	118,300	70	9/19/2019

Appendix I

City of Santa Ana - Completed Listing of Current Street Condition

Street ID	Section ID	Street Name	Begin Location	End Location	Lanes	Length (ft)	Width (ft)	Area (sf)	PCI	Most Recent Inspection/ M&R Update Date
117200	5201W	EDINGER AV	MAIN ST	GRAND AV	3	5,074	35	179,000	69	9/19/2019
117200	5901E	EDINGER AV	STANDARD AV	GRAND AV	3	1,681	33	60,473	72	9/19/2019
117200	6201E	EDINGER AV	GRAND AV	RITCHEY ST	3	2,612	33	96,196	70	9/19/2019
117200	6201W	EDINGER AV	GRAND AV	RITCHEY ST	3	2,612	33	96,546	76	9/19/2019
117200	6501E	EDINGER AV	RITCHEY ST	CITY LIMIT	3	2,193	33	76,369	52	9/19/2019
117200	6501W	EDINGER AV	RITCHEY ST	CITY LIMIT	3	2,193	33	81,019	62	9/19/2019
118400	1101N	EUCLID ST	CITY LIMIT	MCFADDEN AV	2	2,363	40	94,520	61	9/19/2019
118400	1101S	EUCLID ST	CITY LIMIT	MCFADDEN AV	3	2,363	40	94,520	54	10/1/2019
118400	1601N	EUCLID ST	MCFADDEN AV	1ST ST	3	2,508	40	100,320	54	10/1/2019
118400	1601S	EUCLID ST	MCFADDEN AV	1ST ST	3	2,508	40	100,320	36	10/1/2019
118400	2201N	EUCLID ST	1ST ST	HAZARD AV	3	2,649	40	105,960	52	10/1/2019
118400	2201S	EUCLID ST	1ST ST	HAZARD AV	3	2,649	40	105,960	29	10/1/2019
118400	3101N	EUCLID ST	HAZARD AV	WESTMINSTER AV	3	2,643	40	105,720	100	10/1/2019
118400	3101S	EUCLID ST	HAZARD AV	WESTMINSTER AV	3	2,643	40	105,720	100	10/1/2019
119100	1301E	FAIRHAVEN AV	GRAND AV	TUSTIN AV	2	4,664	30	139,920	81	9/26/2019
119100	1301W	FAIRHAVEN AV	GRAND AV	TUSTIN AV	2	4,664	30	139,920	71	9/26/2019
119600	1101N	FAIRVIEW ST	CITY LIMIT	SEGERSTROM AV	3	4,555	34	174,130	53	9/18/2019
119600	1101S	FAIRVIEW ST	CITY LIMIT	SEGERSTROM AV	3	5,050	34	182,000	22	9/18/2019
119600	1601N	FAIRVIEW ST	SEGERSTROM AV	WARNER AV	3	2,340	40	99,100	100	9/18/2019
119600	1601S	FAIRVIEW ST	SEGERSTROM AV	WARNER AV	3	2,340	40	96,600	100	9/18/2019
119600	1801N	FAIRVIEW ST	WARNER AV	EDINGER AV	3	4,024	37	154,201	98	9/18/2019
119600	1801S	FAIRVIEW ST	WARNER AV	EDINGER AV	3	4,024	36	150,699	96	9/18/2019
119600	2401N	FAIRVIEW ST	EDINGER AV	MCFADDEN AV	3	2,663	34	94,842	97	9/18/2019
119600	2401S	FAIRVIEW ST	EDINGER AV	MCFADDEN AV	3	2,663	34	101,242	97	9/18/2019
119600	2701N	FAIRVIEW ST	MCFADDEN AV	1ST ST	3	4,011	34	140,617	97	9/18/2019
119600	2701S	FAIRVIEW ST	MCFADDEN AV	1ST ST	3	4,011	34	141,624	97	9/18/2019
119600	3001N	FAIRVIEW ST	1ST ST	CIVIC CENTER DR	3	2,416	33	87,978	95	9/18/2019
119600	3001S	FAIRVIEW ST	1ST ST	CIVIC CENTER DR	3	2,416	34	86,036	89	9/18/2019
119600	3201N	FAIRVIEW ST	CIVIC CENTER DR	WESTMINSTER AV	3	3,121	40	103,719	97	9/18/2019
119600	3201S	FAIRVIEW ST	CIVIC CENTER DR	WESTMINSTER AV	2	3,121	37	98,035	97	9/18/2019
119600	3601N	FAIRVIEW ST	WESTMINSTER AV	CITY LIMIT	2	4,604	24	119,964	95	9/18/2019
119600	3601S	FAIRVIEW ST	WESTMINSTER AV	CITY LIMIT	2	4,604	24	121,953	86	9/18/2019
120700	1101	FLOWER ST	SUNFLOWER AV	MACARTHUR BLVD	4	2,082	51	106,182	94	9/27/2019
120700	1301	FLOWER ST	MACARTHUR BLVD	DYER RD	4	3,520	51	179,520	64	9/27/2019
120700	1701	FLOWER ST	DYER RD	WARNER AV	4	2,360	51	120,360	63	9/27/2019
120700	1901	FLOWER ST	WARNER AV	EDINGER AV	2	4,053	40	164,780	72	10/31/2019
120700	2801	FLOWER ST	EDINGER AV	MCFADDEN AV	2	2,638	36	96,268	50	9/27/2019
120700	3201	FLOWER ST	MCFADDEN AV	PINE ST	2	3,307	36	119,052	61	9/27/2019
120700	4100	FLOWER ST	PINE ST	WALNUT ST	3	333	60	19,980	79	9/27/2019
120700	4200	FLOWER ST	WALNUT ST	1ST ST	4	352	60	21,120	82	9/27/2019
120700	4301N	FLOWER ST	1ST ST	SANTA ANA BLVD	2	910	28	26,290	92	10/3/2019
120700	4301S	FLOWER ST	1ST ST	SANTA ANA BLVD	2	910	24	23,090	92	10/3/2019
120700	4501N	FLOWER ST	SANTA ANA BLVD	CIVIC CENTER DR	2	1,291	41	52,931	90	10/3/2019
120700	4501S	FLOWER ST	SANTA ANA BLVD	CIVIC CENTER DR	2	1,291	41	52,931	92	10/3/2019
120700	4701	FLOWER ST	CIVIC CENTER DR	17TH ST	4	3,087	54	168,776	66	9/27/2019
123500	1100N	GRAND AV	DYER RD	SR-55 FWY RAMP	2	1,147	21	25,087	55	9/26/2019

Appendix I

City of Santa Ana - Completed Listing of Current Street Condition

Street ID	Section ID	Street Name	Begin Location	End Location	Lanes	Length (ft)	Width (ft)	Area (sf)	PCI	Most Recent Inspection/ M&R Update Date
123500	1101S	GRAND AV	DYER RD	WARNER AV	3	2,809	41	113,997	58	10/22/2019
123500	1201N	GRAND AV	SR-55 FWY RAMP	WARNER AV	3	1,662	40	66,480	30	9/26/2019
123500	1501N	GRAND AV	WARNER AV	EDINGER AV	3	3,955	39	152,868	59	9/26/2019
123500	1501S	GRAND AV	WARNER AV	EDINGER AV	3	3,955	37	146,960	55	9/26/2019
123500	1901N	GRAND AV	EDINGER AV	MCFADDEN AV	3	2,516	38	95,790	70	10/31/2019
123500	1901S	GRAND AV	EDINGER AV	MCFADDEN AV	3	2,516	38	95,608	77	10/31/2019
123500	2201N	GRAND AV	MCFADDEN AV	1ST ST	3	4,423	38	169,267	69	9/26/2019
123500	2201S	GRAND AV	MCFADDEN AV	1ST ST	3	4,423	40	174,822	63	9/26/2019
123500	3001N	GRAND AV	1ST ST	4TH ST	3	921	36	36,620	94	9/26/2019
123500	3001S	GRAND AV	1ST ST	4TH ST	3	921	36	38,988	96	10/31/2019
123500	3301N	GRAND AV	4TH ST	FRUIT ST	2	1,710	37	58,970	49	9/26/2019
123500	3301S	GRAND AV	4TH ST	FRUIT ST	2	1,710	31	52,200	71	9/26/2019
123500	3700S	GRAND AV	STAFFORD ST	FRUIT ST	2	229	34	7,786	43	10/31/2019
123500	3701N	GRAND AV	FRUIT ST	SANTA ANA BLVD	3	540	44	23,760	18	9/26/2019
123500	3800S	GRAND AV	SANTA ANA BLVD	STAFFORD ST	2	311	33	10,263	21	10/31/2019
123500	3901N	GRAND AV	SANTA ANA BLVD	17TH ST	2	2,074	37	76,325	73	9/26/2019
123500	3901S	GRAND AV	SANTA ANA BLVD	14TH ST	3	962	43	41,655	45	9/26/2019
123500	4201S	GRAND AV	14TH ST	17TH ST	2	1,112	29	32,748	54	9/26/2019
123500	4501N	GRAND AV	17TH ST	SANTA CLARA AV	2	2,658	38	94,676	67	9/26/2019
123500	4501S	GRAND AV	17TH ST	SANTA CLARA AV	2	2,658	35	91,680	70	9/26/2019
123500	4701N	GRAND AV	SANTA CLARA AV	CITY LIMIT	3	2,878	41	117,998	72	9/26/2019
123500	4701S	GRAND AV	SANTA CLARA AV	CITY LIMIT	2	2,878	39	112,242	70	9/26/2019
124000	2701	GREENVILLE ST	WARNER AV	EDINGER AV	2	4,458	37	164,946	87	10/1/2019
125000	1200	HALLADAY ST	ALTON AV	DYER RD	2	1,283	36	46,188	69	2/1/2020
125000	1301	HALLADAY ST	DYER RD	WARNER AV	2	2,627	57	149,739	47	2/1/2020
125200	1101N	HARBOR BLVD	MACARTHUR BLVD	CITY LIMIT	3	5,054	42	225,518	34	9/30/2019
125200	1101S	HARBOR BLVD	MACARTHUR BLVD	CITY LIMIT	3	5,054	42	229,869	30	9/30/2019
125200	1901N	HARBOR BLVD	CITY LIMIT	MCFADDEN AV	3	1,831	40	80,583	81	9/30/2019
125200	1901S	HARBOR BLVD	CITY LIMIT	MCFADDEN AV	3	1,831	41	78,111	80	10/31/2019
125200	2201N	HARBOR BLVD	MCFADDEN AV	1ST ST	3	2,505	34	93,289	65	9/30/2019
125200	2201S	HARBOR BLVD	MCFADDEN AV	1ST ST	3	2,505	41	111,205	75	9/30/2019
125200	2400N	HARBOR BLVD	1ST ST	5TH ST	3	1,345	33	46,885	74	9/30/2019
125200	2400S	HARBOR BLVD	5TH ST	1ST ST	3	1,345	42	54,090	64	9/30/2019
125200	2501N	HARBOR BLVD	5TH ST	WESTMINSTER AV	3	3,985	38	149,819	81	10/31/2019
125200	2501S	HARBOR BLVD	5TH ST	WESTMINSTER	3	3,985	41	157,986	72	10/31/2019
126000	1101	HAZARD AV	CITY LIMIT	EUCLID ST	3	1,262	28	35,704	79	9/23/2019
126000	1401	HAZARD AV	EUCLID ST	GATES ST	4	3,325	60	199,500	81	9/23/2019
126000	2100	HAZARD AV	GATES ST	WEST ST	3	661	60	37,660	85	9/23/2019
126000	2250	HAZARD AV	WEST ST	HARBOR BLVD	2	1,143	60	68,580	76	9/23/2019
132100	2850	LAWSON WY	MEMORY LN	CITY LIMIT	4	600	60	36,000	99	2/1/2020
133900	1401	LYON ST	EDINGER AV	MCFADDEN AV	2	2,473	40	98,920	73	2/1/2020
133900	1701	LYON ST	MCFADDEN AV	1ST ST	2	4,194	39	163,628	71	9/25/2019
134000	1300	MABURY ST	PARKCOURT PL	6TH ST	2	248	32	7,936	96	2/1/2020
134000	1401	MABURY ST	6TH ST	FRUIT ST	2	787	32	25,184	79	2/1/2020
134100	1001E	MACARTHUR BLVD	SANTA ANA RIVER	HARBOR BLVD	3	2,950	40	118,000	100	5/8/2020
134100	1001W	MACARTHUR BLVD	SANTA ANA RIVER	HARBOR BLVD	3	2,950	40	118,000	100	5/8/2020

Appendix I

City of Santa Ana - Completed Listing of Current Street Condition

Street ID	Section ID	Street Name	Begin Location	End Location	Lanes	Length (ft)	Width (ft)	Area (sf)	PCI	Most Recent Inspection/ M&R Update Date
134100	1101E	MACARTHUR BLVD	HARBOR BLVD	FAIRVIEW ST	3	3,727	41	148,162	43	9/23/2019
134100	1101W	MACARTHUR BLVD	HARBOR BLVD	FAIRVIEW ST	3	3,727	42	158,534	65	9/23/2019
134100	1701E	MACARTHUR BLVD	FAIRVIEW ST	RAITT ST	3	2,741	35	102,935	55	9/23/2019
134100	1701W	MACARTHUR BLVD	FAIRVIEW ST	RAITT ST	3	2,741	38	120,141	64	9/23/2019
134100	2051E	MACARTHUR BLVD	RAITT ST	BRISTOL ST	3	3,650	36	135,380	93	9/23/2019
134100	2051W	MACARTHUR BLVD	RAITT ST	BRISTOL ST	3	3,650	36	148,448	94	9/23/2019
134100	2401E	MACARTHUR BLVD	BRISTOL ST	FLOWER ST	3	2,502	35	93,820	93	9/23/2019
134100	2401W	MACARTHUR BLVD	BRISTOL ST	FLOWER ST	3	2,502	35	97,320	93	9/23/2019
134100	2801E	MACARTHUR BLVD	FLOWER ST	MAIN ST	3	2,598	35	101,930	40	10/31/2019
134100	2801W	MACARTHUR BLVD	FLOWER ST	MAIN ST	3	2,598	35	95,930	44	10/31/2019
134100	3101E	MACARTHUR BLVD	MAIN ST	CITY LIMIT	3	2,095	37	82,807	75	10/31/2019
134100	3101W	MACARTHUR BLVD	MAIN ST	CITY LIMIT	3	2,095	40	96,350	57	9/23/2019
134600	1100N	MAIN ST	SR-55 FWY	SUNFLOWER AV	3	786	36	34,584	42	9/23/2019
134600	1100S	MAIN ST	SR-55 FWY	SUNFLOWER AV	3	786	36	29,868	52	9/23/2019
134600	1201N	MAIN ST	SUNFLOWER AV	MACARTHUR BLVD	3	2,144	41	91,012	79	10/31/2019
134600	1201S	MAIN ST	SUNFLOWER AV	MACARTHUR BLVD	3	2,144	41	86,757	76	9/23/2019
134600	1501N	MAIN ST	MACARTHUR BLVD	DYER RD	3	3,168	40	127,162	63	9/23/2019
134600	1501S	MAIN ST	MACARTHUR BLVD	DYER RD	3	3,168	40	128,436	67	9/23/2019
134600	2001N	MAIN ST	DYER RD	WARNER AV	2	2,676	38	100,061	64	9/23/2019
134600	2001S	MAIN ST	DYER RD	WARNER AV	3	2,676	45	121,122	65	9/23/2019
134600	2500N	MAIN ST	WARNER AV	BROADWAY PL	2	271	31	8,401	33	10/31/2019
134600	2500S	MAIN ST	BROADWAY PL	WARNER AV	3	271	51	13,821	49	9/23/2019
134600	2601N	MAIN ST	BROADWAY PL	EDINGER AV	2	3,796	39	108,373	60	9/23/2019
134600	2601S	MAIN ST	BROADWAY PL	EDINGER AV	2	3,796	29	108,758	68	9/23/2019
134600	3601N	MAIN ST	EDINGER AV	MCFADDEN AV	2	2,626	28	72,578	73	10/23/2019
134600	3601S	MAIN ST	EDINGER AV	MCFADDEN AV	2	2,626	28	71,478	66	9/23/2019
134600	4301N	MAIN ST	MCFADDEN AV	1ST ST	2	3,986	29	114,638	89	9/23/2019
134600	4301S	MAIN ST	MCFADDEN AV	1ST ST	2	3,978	29	115,362	85	9/23/2019
134600	5301N	MAIN ST	1ST ST	CIVIC CENTER DR	2	1,876	26	48,669	69	9/23/2019
134600	5301S	MAIN ST	1ST ST	CIVIC CENTER DR	2	1,876	24	44,164	74	9/23/2019
134600	5901N	MAIN ST	CIVIC CENTER DR	17TH ST	2	3,425	36	122,527	83	9/23/2019
134600	5901S	MAIN ST	CIVIC CENTER DR	17TH ST	2	3,425	28	97,405	84	9/23/2019
134600	6901N	MAIN ST	17TH ST	BUFFALO AV	2	2,032	37	75,502	64	9/23/2019
134600	6901S	MAIN ST	17TH ST	BUFFALO AV	2	2,032	29	64,178	32	9/23/2019
134600	7400N	MAIN ST	BUFFALO AV	SANTA CLARA AV	3	446	38	18,948	59	9/23/2019
134600	7400S	MAIN ST	SANTA CLARA AV	BUFFALO AV	3	446	38	19,948	64	9/23/2019
134600	7501N	MAIN ST	EDGEWOOD RD	MEMORY LN	3	1,284	40	52,518	70	9/23/2019
134600	7501S	MAIN ST	EDGEWOOD RD	MEMORY LN	3	1,284	40	52,218	70	9/23/2019
134600	7701N	MAIN ST	MEMORY LN	TOWN AND COUNTRY RD	4	1,384	41	64,460	69	9/23/2019
134600	7701S	MAIN ST	MEMORY LN	CITY LIMIT	3	1,891	39	84,742	74	9/23/2019
134600	7900N	MAIN ST	TOWN AND COUNTRY RD	CITY LIMIT	3	507	35	17,745	81	10/31/2019
136600	1101E	MCFADDEN AV	CITY LIMIT	NEWHOPE ST	2	4,524	31	139,255	96	9/27/2019
136600	1101W	MCFADDEN AV	CITY LIMIT	NEWHOPE ST	2	4,524	31	139,124	95	10/31/2019
136600	1851E	MCFADDEN AV	NEWHOPE ST	HARBOR BLVD	2	2,561	29	77,075	97	9/27/2019
136600	1851W	MCFADDEN AV	NEWHOPE	HARBOR BLVD	2	2,561	29	74,325	98	9/27/2019
136600	2401E	MCFADDEN AV	HARBOR BLVD	MOHAWK DR	2	2,930	26	65,896	68	10/31/2019

Appendix I

City of Santa Ana - Completed Listing of Current Street Condition

Street ID	Section ID	Street Name	Begin Location	End Location	Lanes	Length (ft)	Width (ft)	Area (sf)	PCI	Most Recent Inspection/ M&R Update Date
136600	2401W	MCFADDEN AV	HARBOR BLVD	MOHAWK DR	2	2,930	26	67,896	72	9/27/2019
136600	2700E	MCFADDEN AV	MOHAWK DR	FAIRVIEW ST	2	742	31	23,002	65	9/27/2019
136600	2700W	MCFADDEN AV	FAIRVIEW ST	MOHAWK DR	2	742	27	20,034	77	9/27/2019
136600	2801E	MCFADDEN AV	FAIRVIEW ST	RAITT ST	2	3,723	33	122,249	56	9/27/2019
136600	2801W	MCFADDEN AV	FAIRVIEW ST	RAITT ST	2	3,723	27	97,616	32	10/31/2019
136600	3501E	MCFADDEN AV	RAITT ST	BRISTOL ST	2	2,656	26	68,128	88	9/27/2019
136600	3501W	MCFADDEN AV	RAITT ST	BRISTOL ST	2	2,656	32	83,264	91	9/27/2019
136600	4101	MCFADDEN AV	BRISTOL ST	FLOWER ST	2	2,555	40	102,269	88	9/27/2019
136600	4801	MCFADDEN AV	FLOWER ST	MAIN ST	2	2,524	40	100,728	58	9/27/2019
136600	5651	MCFADDEN AV	MAIN ST	MAPLE ST	2	1,102	42	49,205	58	9/27/2019
136600	5901	MCFADDEN AV	MAPLE ST	STANDARD AV	3	2,285	38	89,877	63	9/27/2019
136600	6601E	MCFADDEN AV	STANDARD AV	GRAND AV	2	1,748	31	54,744	85	9/27/2019
136600	6601W	MCFADDEN AV	STANDARD AV	GRAND AV	2	1,748	28	49,560	88	9/27/2019
136600	7001E	MCFADDEN AV	GRAND AV	MANTLE LN	2	2,267	30	68,010	91	9/27/2019
136600	7001W	MCFADDEN AV	GRAND AV	MANTLE LN	2	2,267	30	68,010	75	9/27/2019
136600	7401E	MCFADDEN AV	MANTLE LN	SR-55 FWY	2	2,444	30	74,670	96	9/27/2019
136600	7401W	MCFADDEN AV	MANTLE LN	SR-55 FWY	2	2,444	32	79,170	99	9/27/2019
137000	1201E	MEMORY LN	SANTA ANA RIVER	BRISTOL ST	3	932	42	39,420	53	9/26/2019
137000	1201W	MEMORY LN	SANTA ANA RIVER	BRISTOL ST	3	932	42	39,420	62	10/31/2019
137000	2000E	MEMORY LN	MAIN ST	LAWSON WY	3	1,260	32	46,570	99	10/2/2019
137000	2000W	MEMORY LN	LAWSON WY	MAIN ST	3	1,260	32	53,320	98	10/2/2019
137000	2100E	MEMORY LN	LAWSON WY	CITY LIMIT	2	1,317	22	33,474	99	10/2/2019
137000	2100W	MEMORY LN	CITY LIMIT	LAWSON WY	2	1,317	23	32,791	99	10/2/2019
139100	1101N	NEWHOPE ST	EDINGER AV	MCFADDEN AV	2	2,574	30	77,220	71	10/1/2019
139100	1101S	NEWHOPE ST	EDINGER AV	MCFADDEN AV	2	2,574	30	77,220	66	10/1/2019
139100	1601N	NEWHOPE ST	MCFADDEN AV	1ST ST	2	2,514	30	75,420	69	10/1/2019
139100	1601S	NEWHOPE ST	MCFADDEN AV	1ST ST	2	2,514	30	75,420	65	10/1/2019
139100	2201N	NEWHOPE ST	1ST ST	HAZARD AV	2	2,689	30	81,471	89	10/31/2019
139100	2201S	NEWHOPE ST	1ST ST	HAZARD AV	2	2,689	30	80,670	85	10/1/2019
139100	2901N	NEWHOPE ST	HAZARD AV	WESTMINSTER AV	2	2,639	30	79,170	75	10/1/2019
139100	2901S	NEWHOPE ST	HAZARD AV	WESTMINSTER AV	2	2,639	30	79,170	66	10/1/2019
141800	3544	PARKCOURT PL	CABRILLO PARK DR	MABURY ST	2	899	45	40,455	79	2/1/2020
142800	1101N	PENN WY	WASHINGTON AV	17TH ST	2	1,887	30	58,610	65	2/1/2020
142800	1101S	PENN WY	WASHINGTON AV	I-5 FWY RAMP	1	1,147	30	36,410	66	2/1/2020
142800	1300S	PENN WY	I-5 FWY RAMP	17TH ST	2	740	30	22,200	67	2/1/2020
144400	1701	RAITT ST	SEGERSTROM AV	ADAMS ST	4	1,651	60	99,060	44	10/31/2019
144400	1901	RAITT ST	ADAMS ST	WARNER AV	4	1,377	48	66,096	60	10/2/2019
144400	2301	RAITT ST	WARNER AV	EDINGER AV	4	4,380	60	262,800	76	10/2/2019
144400	3101	RAITT ST	EDINGER AV	MCFADDEN AV	4	2,575	50	128,750	99	2/28/2020
144400	3501	RAITT ST	MCFADDEN AV	MYRTLE ST	4	2,688	50	131,002	54	10/2/2019
144400	4201	RAITT ST	MYRTLE ST	1ST ST	2	1,310	41	54,027	63	10/2/2019
144400	4601	RAITT ST	1ST ST	3RD ST	2	540	48	26,088	46	10/2/2019
144400	4800	RAITT ST	3RD ST	SANTA ANA BLVD	2	313	47	14,711	19	10/2/2019
144900	1101N	RED HILL AV	ALTON AV	WARNER AV	3	5,272	43	228,800	91	9/25/2019
144900	1101S	RED HILL AV	ALTON AV	WARNER AV	3	5,272	47	250,496	89	9/25/2019
148200	1101E	SANTA ANA BLVD	RAITT ST	BRISTOL ST	2	2,357	29	72,324	51	10/1/2019

Appendix I

City of Santa Ana - Completed Listing of Current Street Condition

Street ID	Section ID	Street Name	Begin Location	End Location	Lanes	Length (ft)	Width (ft)	Area (sf)	PCI	Most Recent Inspection/ M&R Update Date
148200	1101W	SANTA ANA BLVD	RAITT ST	BRISTOL ST	2	2,357	32	75,950	58	10/1/2019
148200	1601E	SANTA ANA BLVD	BRISTOL ST	FLOWER ST	2	2,585	33	87,170	50	10/1/2019
148200	1601W	SANTA ANA BLVD	BRISTOL ST	FLOWER ST	2	2,585	34	87,109	43	10/1/2019
148200	1901E	SANTA ANA BLVD	FLOWER ST	ROSS ST	3	1,190	40	50,250	30	10/1/2019
148200	1901W	SANTA ANA BLVD	FLOWER ST	ROSS ST	3	1,190	38	46,850	37	10/1/2019
148200	2101	SANTA ANA BLVD	ROSS ST	MAIN ST	3	1,367	36	47,240	35	10/1/2019
148200	2401	SANTA ANA BLVD	MAIN ST	FRENCH ST	3	781	36	28,116	44	10/1/2019
148200	2700	SANTA ANA BLVD	FRENCH ST	MORTIMER ST	1	321	49	15,729	59	10/1/2019
148200	2801	SANTA ANA BLVD	MORTIMER ST	GARFIELD ST	2	1,022	49	50,078	63	10/2/2019
148200	3100	SANTA ANA BLVD	GARFIELD ST	POINSETTIA ST	4	344	49	16,856	69	10/1/2019
148200	3200	SANTA ANA BLVD	POINSETTIA ST	SANTIAGO ST	4	341	67	24,047	75	10/1/2019
148200	3301E	SANTA ANA BLVD	SANTIAGO ST	GRAND AV	3	1,876	35	75,560	55	10/1/2019
148200	3301W	SANTA ANA BLVD	SANTIAGO ST	GRAND AV	3	1,876	36	68,120	42	10/31/2019
148300	4601E	SANTA CLARA AV	GRAND AV	TUSTIN AV	2	4,672	26	120,368	62	9/26/2019
148300	4601W	SANTA CLARA AV	GRAND AV	TUSTIN AV	2	4,672	26	120,368	71	9/26/2019
148300	5301E	SANTA CLARA AV	TUSTIN AV	SR-55 FWY	2	1,329	24	33,306	60	10/31/2019
148300	5301W	SANTA CLARA AV	TUSTIN AV	SR-55 FWY	2	1,329	24	33,306	67	9/26/2019
148600	1101N	SANTIAGO ST	6TH ST	CIVIC CENTER DR	2	1,395	39	61,496	90	2/1/2020
148600	1101S	SANTIAGO ST	6TH ST	CIVIC CENTER DR	2	1,395	39	61,496	87	2/1/2020
148600	1300N	SANTIAGO ST	CIVIC CENTER DR	WASHINGTON AV	2	834	30	25,020	20	2/1/2020
148600	1300S	SANTIAGO ST	WASHINGTON AV	CIVIC CENTER DR	2	834	30	25,020	69	2/1/2020
148800	1101E	SEGERSTROM AV	CITY LIMIT	HARBOR BLVD	2	1,581	22	37,032	10	10/2/2019
148800	1101W	SEGERSTROM AV	CITY LIMIT	HARBOR BLVD	2	1,581	22	37,182	12	10/2/2019
148800	1301E	SEGERSTROM AV	HARBOR BLVD	FAIRVIEW ST	3	3,470	42	145,740	64	10/2/2019
148800	1301W	SEGERSTROM AV	HARBOR BLVD	SUSAN ST	3	2,044	42	85,186	77	10/2/2019
148800	1650W	SEGERSTROM AV	FAIRVIEW ST	SUSAN ST	2	1,426	30	42,780	66	10/2/2019
148800	1801E	SEGERSTROM AV	FAIRVIEW ST	RAITT ST	2	3,124	39	117,908	76	10/2/2019
148800	1801W	SEGERSTROM AV	FAIRVIEW ST	RAITT ST	2	3,124	39	118,408	77	10/2/2019
148800	2201E	SEGERSTROM AV	RAITT ST	SPRUCE ST	2	2,620	28	79,137	80	10/2/2019
148800	2201W	SEGERSTROM AV	RAITT ST	SPRUCE ST	2	2,620	27	74,024	82	10/2/2019
148800	2600E	SEGERSTROM AV	SPRUCE ST	BRISTOL ST	2	964	23	24,672	76	10/2/2019
148800	2600W	SEGERSTROM AV	BRISTOL ST	SPRUCE ST	2	964	24	25,136	70	10/2/2019
148800	2701E	SEGERSTROM AV	BRISTOL ST	FLOWER ST	2	2,717	26	75,392	78	10/2/2019
148800	2701W	SEGERSTROM AV	BRISTOL ST	FLOWER ST	2	2,717	26	75,392	73	10/2/2019
150800	1201	STANDARD AV	WARNER AV	EDINGER AV	4	3,933	58	227,666	72	9/25/2019
150800	1801	STANDARD AV	EDINGER AV	MCFADDEN AV	4	2,400	60	144,000	71	9/25/2019
150800	2301	STANDARD AV	MCFADDEN AV	CHESTNUT AV	4	3,263	60	195,881	68	9/25/2019
150800	3501	STANDARD AV	CHESTNUT AV	1ST ST	2	977	40	39,345	80	10/31/2019
151500	1101E	SUNFLOWER AV	HARBOR BLVD	FAIRVIEW ST	2	3,532	30	107,148	65	9/20/2019
151500	1101W	SUNFLOWER AV	HARBOR BLVD	FAIRVIEW ST	2	3,532	30	107,148	66	9/20/2019
151500	1501E	SUNFLOWER AV	FAIRVIEW ST	RAITT ST	2	2,893	32	92,155	76	9/20/2019
151500	1501W	SUNFLOWER AV	FAIRVIEW ST	RAITT ST	2	2,893	33	95,365	66	9/20/2019
151500	1800E	SUNFLOWER AV	RAITT ST	BEAR ST	2	2,090	30	62,700	72	9/20/2019
151500	1800W	SUNFLOWER AV	BEAR ST	RAITT ST	2	2,090	30	62,700	28	9/20/2019
151500	1900E	SUNFLOWER AV	BEAR ST	PLAZA DR	3	732	45	35,440	96	9/20/2019
151500	1900W	SUNFLOWER AV	PLAZA DR	BEAR ST	3	732	36	28,852	69	9/19/2019

Appendix I

City of Santa Ana - Completed Listing of Current Street Condition

Street ID	Section ID	Street Name	Begin Location	End Location	Lanes	Length (ft)	Width (ft)	Area (sf)	PCI	Most Recent Inspection/ M&R Update Date
151500	2000E	SUNFLOWER AV	PLAZA DR	BRISTOL ST	3	1,330	48	75,696	92	9/19/2019
151500	2000W	SUNFLOWER AV	BRISTOL ST	PLAZA DR	3	1,330	38	60,540	50	9/19/2019
151500	2100E	SUNFLOWER AV	BRISTOL ST	STEVENS AV	3	626	41	25,666	86	9/19/2019
151500	2100W	SUNFLOWER AV	STEVENS AV	BRISTOL ST	3	626	37	31,162	29	9/19/2019
151500	2200E	SUNFLOWER AV	STEVENS AV	AVE OF THE ARTS	3	737	37	27,269	80	9/19/2019
151500	2200W	SUNFLOWER AV	AVE OF THE ARTS	STEVENS AV	3	737	38	29,506	66	9/19/2019
151500	2300E	SUNFLOWER AV	AVE OF THE ARTS	FLOWER ST	3	1,211	37	44,807	80	9/19/2019
151500	2300W	SUNFLOWER AV	FLOWER ST	AVE OF THE ARTS	3	1,211	38	49,518	76	9/19/2019
151500	2400E	SUNFLOWER AV	FLOWER ST	ROSS ST	3	1,169	42	49,098	75	9/19/2019
151500	2400W	SUNFLOWER AV	ROSS ST	FLOWER ST	3	1,169	38	51,422	78	9/19/2019
151500	2500E	SUNFLOWER AV	ROSS ST	ANTON BLVD	3	353	37	13,061	67	9/19/2019
151500	2500W	SUNFLOWER AV	ANTON BLVD	ROSS ST	3	353	38	14,414	90	9/19/2019
151500	2601E	SUNFLOWER AV	ANTON BLVD	MAIN ST	3	905	42	38,010	82	9/19/2019
151500	2601W	SUNFLOWER AV	ANTON BLVD	MAINST	3	905	38	39,390	77	9/19/2019
153700	1101N	TUSTIN AV	CITY LIMIT	17TH ST	3	4,643	40	190,720	65	9/24/2019
153700	1101S	TUSTIN AV	CITY LIMIT	17TH ST	3	4,643	40	185,720	51	9/24/2019
153700	1600N	TUSTIN AV	CITY LIMIT	CATALINA AV	2	1,109	34	42,716	92	9/24/2019
153700	1600S	TUSTIN AV	CATALINA AV	CITY LIMIT	2	1,109	34	42,716	70	9/24/2019
153700	1700N	TUSTIN AV	CATALINA AV	SANTA CLARA AV	3	927	40	37,080	74	9/24/2019
153700	1700S	TUSTIN AV	SANTA CLARA AV	CATALINA AV	3	927	40	37,080	77	9/24/2019
153700	1801N	TUSTIN AV	SANTA CLARA AV	FAIRHAVEN AV	3	2,172	42	91,224	80	9/24/2019
153700	1801S	TUSTIN AV	SANTA CLARA AV	FAIRHAVEN AV	3	2,172	40	86,880	73	9/24/2019
155000	1101E	WARNER AV	CITY LIMIT	FAIRVIEW ST	3	4,232	40	173,077	89	9/17/2019
155000	1101W	WARNER AV	CITY LIMIT	FAIRVIEW ST	3	4,232	39	171,052	77	9/17/2019
155000	2001E	WARNER AV	FAIRVIEW ST	RAITT ST	3	3,458	40	144,878	96	9/17/2019
155000	2001W	WARNER AV	FAIRVIEW ST	RAITT ST	3	3,458	34	124,546	95	10/31/2019
155000	2501E	WARNER AV	RAITT ST	BRISTOL ST	3	3,274	40	135,460	99	9/17/2019
155000	2501W	WARNER AV	RAITT ST	BRISTOL ST	2	3,274	32	106,724	100	9/17/2019
155000	3001E	WARNER AV	BRISTOL ST	FLOWER ST	2	2,553	34	86,185	90	9/17/2019
155000	3001W	WARNER AV	BRISTOL ST	FLOWER ST	2	2,553	30	75,724	89	9/17/2019
155000	4001E	WARNER AV	FLOWER ST	MAIN ST	2	2,564	37	99,248	90	9/17/2019
155000	4001W	WARNER AV	FLOWER ST	MAIN ST	2	2,564	37	94,807	85	9/17/2019
155000	4601E	WARNER AV	MAIN ST	STANDARD AV	2	3,392	27	91,880	56	9/17/2019
155000	4601W	WARNER AV	MAIN ST	STANDARD AV	2	3,392	27	90,340	55	9/17/2019
155000	5901E	WARNER AV	STANDARD AV	SR-55 FWY	2	3,500	40	138,678	23	9/18/2019
155000	5901W	WARNER AV	STANDARD AV	SR-55 FWY	2	3,500	39	135,177	24	9/18/2019
155000	6401E	WARNER AV	SR-55 FWY	RED HILL AV	3	2,652	37	102,616	67	9/18/2019
155000	6401W	WARNER AV	SR-55 FWY	RED HILL AV	3	2,652	40	110,610	73	9/18/2019
156100	1101E	WESTMINSTER AV	EUCLID ST	NEWHOPE ST	3	1,813	33	68,239	76	9/18/2019
156100	1101W	WESTMINSTER AV	EUCLID ST	NEWHOPE ST	3	1,813	33	68,239	87	10/31/2019
156100	1601E	WESTMINSTER AV	NEWHOPE ST	HARBOR BLVD	3	2,893	34	108,362	71	10/1/2019
156100	1601W	WESTMINSTER AV	NEWHOPE ST	HARBOR BLVD	3	2,893	34	108,362	61	10/1/2019
156100	2201E	WESTMINSTER AV	HARBOR BLVD	FAIRVIEW ST	3	4,473	34	168,023	100	2/26/2020
156100	2201W	WESTMINSTER AV	HARBOR BLVD	FAIRVIEW ST	3	4,473	34	167,823	100	2/26/2020

Appendix I

City of Santa Ana - Completed Listing of Current Street Condition

Street ID	Section ID	Street Name	Begin Location	End Location	Lanes	Length (ft)	Width (ft)	Area (sf)	PCI	Most Recent Inspection/ M&R Update Date
101000	1100	10TH ST	FAIR WY	MARENGO PL	2	260	32	9,320	93	1/28/2020
101000	1200	10TH ST	HAWLEY ST	KING ST	2	860	36	30,960	95	1/28/2020
101000	1300	10TH ST	ENGLISH ST	HAWLEY ST	2	713	36	25,668	96	1/28/2020
101000	1400	10TH ST	TOWNSEND ST	ENGLISH ST	2	263	36	9,468	62	1/28/2020
101000	1500	10TH ST	DAISY AV	TOWNSEND ST	2	261	54	14,094	93	1/28/2020
101000	1600	10TH ST	FAIRLAWN ST	DAISY AV	2	264	54	14,256	93	1/28/2020
101000	1700	10TH ST	RAITT ST	FAIRLAWN ST	2	266	54	14,364	82	1/28/2020
101000	1800	10TH ST	PACIFIC AV	END	2	1,235	36	46,260	78	1/29/2020
101000	1900	10TH ST	PACIFIC AV	BRISTOL ST	2	978	36	35,208	92	1/29/2020
101000	2000	10TH ST	WESTWOOD AV	BAKER ST	2	412	32	13,184	86	3/10/2020
101000	2100	10TH ST	FREEMAN ST	TOWNER ST	2	260	32	8,320	78	3/10/2020
101000	2200	10TH ST	LOWELL ST	FREEMAN ST	2	273	32	8,736	78	3/10/2020
101000	2300	10TH ST	OLIVE ST	LOWELL ST	2	239	33	7,887	67	3/10/2020
101000	2400	10TH ST	FLOWER ST	OLIVE ST	2	195	33	6,435	60	3/13/2020
101000	2500	10TH ST	GARNSEY ST	FLOWER ST	2	173	37	6,401	26	3/13/2020
101000	2600	10TH ST	PARTON ST	GARNSEY ST	2	306	37	11,322	32	3/10/2020
101000	2700	10TH ST	VAN NESS AV	PARTON ST	2	250	32	8,000	48	3/10/2020
101000	2800	10TH ST	ROSS ST	VAN NESS AV	2	267	32	8,544	63	3/10/2020
101000	2900	10TH ST	RIVERINE AV	ROSS ST	2	247	32	7,904	52	3/10/2020
101000	3000	10TH ST	BIRCH ST	RIVERINE AV	2	257	32	8,224	77	3/10/2020
101000	3100	10TH ST	BROADWAY	BIRCH ST	2	273	32	8,736	77	3/10/2020
101000	3200	10TH ST	SYCAMORE ST	BROADWAY	2	232	34	7,888	50	3/10/2020
101000	3300	10TH ST	MAIN ST	SYCAMORE ST	2	265	33	8,745	74	5/6/2020
101000	3400	10TH ST	BUSH ST	MAIN ST	2	275	36	9,900	94	3/10/2020
101000	3500	10TH ST	SPURGEON ST	BUSH ST	2	253	27	6,831	95	3/10/2020
101000	3600	10TH ST	FRENCH ST	SPURGEON ST	2	269	27	7,263	94	3/10/2020
101100	1100	11TH ST	HARBOR BLVD	BEWLEY ST	2	642	32	20,544	91	3/6/2020
101100	1200	11TH ST	BEWLEY ST	JACKSON ST	2	510	32	16,320	91	3/6/2020
101100	1300	11TH ST	JACKSON ST	END	2	227	32	7,264	99	3/6/2020
101100	1400	11TH ST	ENGLISH ST	KING ST	2	1,409	32	45,088	87	1/28/2020
101100	1500	11TH ST	PACIFIC AV	RAITT ST	2	1,389	36	50,004	93	1/29/2020
101100	1600	11TH ST	BRISTOL ST	PACIFIC AV	2	993	36	35,748	95	1/29/2020
101100	1700	11TH ST	MAIN ST	BUSH ST	2	309	30	9,270	66	3/10/2020
101100	1800	11TH ST	BUSH ST	SPURGEON ST	2	234	30	7,020	44	3/10/2020
101200	1100	12TH ST	FAIRVIEW ST	END	2	323	32	11,836	93	1/28/2020
101200	1200	12TH ST	KING ST	CASCADE ST	2	282	32	10,012	99	1/29/2020
101200	1300	12TH ST	KING ST	ENGLISH ST	2	1,268	32	40,576	91	1/28/2020
101200	1400	12TH ST	RAITT ST	PACIFIC AV	2	1,381	36	49,716	95	1/29/2020
101200	1500	12TH ST	PACIFIC AV	BRISTOL ST	2	995	36	35,820	94	1/29/2020
101200	1600	12TH ST	BUSH ST	MAIN ST	2	310	27	8,370	80	3/10/2020
101200	1700	12TH ST	SPURGEON ST	BUSH ST	2	232	27	6,264	79	3/10/2020
101300	1100	14TH ST	KING ST	FAIR WY	2	511	32	16,352	90	1/28/2020
101300	1200	14TH ST	MAIN ST	BUSH ST	2	301	18	5,418	58	3/10/2020
101300	1300	14TH ST	BUSH ST	END	2	140	16	2,240	61	3/10/2020
101300	1400	14TH ST	FRENCH ST	POINSETTIA ST	2	587	32	18,784	58	3/9/2020
101300	1500	14TH ST	HATHAWAY ST	EASTWOOD AV	2	413	32	13,216	93	2/28/2020

Appendix I

City of Santa Ana - Completed Listing of Current Street Condition

Street ID	Section ID	Street Name	Begin Location	End Location	Lanes	Length (ft)	Width (ft)	Area (sf)	PCI	Most Recent Inspection/ M&R Update Date
101300	1600	14TH ST	EASTWOOD AV	GRAND AV	2	311	32	9,952	92	2/28/2020
101300	1700	14TH ST	LINWOOD AV	GRAND AV	2	924	34	31,416	94	3/6/2020
101300	1800	14TH ST	EASTSIDE AV	LINWOOD AV	2	266	32	8,512	90	3/6/2020
101300	1900	14TH ST	WRIGHT ST	EASTSIDE AV	2	385	32	12,320	90	3/6/2020
101300	2000	14TH ST	CONCORD ST	WRIGHT ST	2	164	32	5,248	79	3/6/2020
101300	2100	14TH ST	MABURY ST	CONCORD ST	2	658	32	21,056	82	3/6/2020
101400	1100	15TH ST	ENGLISH ST	KING ST	2	619	17	10,523	86	1/28/2020
101400	1200	15TH ST	DAISY AV	ENGLISH ST	2	619	32	19,808	94	1/28/2020
101400	1300	15TH ST	ARTESIA ST	DAISY AV	2	502	32	16,064	94	1/28/2020
101400	1400	15TH ST	COLLEGE AV	ARTESIA ST	2	382	32	12,224	93	1/28/2020
101400	1500	15TH ST	ROSEWOOD AV	BAKER ST	2	225	36	8,100	80	3/4/2020
101400	1600	15TH ST	WESTWOOD AV	ROSEWOOD AV	2	163	36	5,868	72	3/4/2020
101400	1700	15TH ST	TOWNER ST	WESTWOOD AV	2	321	36	11,556	73	3/4/2020
101400	1800	15TH ST	FREEMAN ST	TOWNER ST	2	262	36	9,432	90	3/4/2020
101400	1900	15TH ST	LOWELL ST	FREEMAN ST	2	258	36	9,288	88	3/4/2020
101400	2000	15TH ST	OLIVE ST	LOWELL ST	2	255	36	9,180	77	3/4/2020
101400	2100	15TH ST	FLOWER ST	OLIVE ST	2	255	36	9,180	79	3/4/2020
101400	2200	15TH ST	FLOWER ST	GARNSEY ST	2	254	32	8,128	84	3/4/2020
101400	2300	15TH ST	GARNSEY ST	PARTON ST	2	257	32	8,224	87	3/4/2020
101400	2400	15TH ST	PARTON ST	VAN NESS AV	2	315	32	10,080	81	3/4/2020
101400	2500	15TH ST	VAN NESS AV	ROSS ST	2	326	32	10,432	80	3/4/2020
101400	2600	15TH ST	ROSS ST	DURANT ST	2	396	32	12,672	84	3/4/2020
101400	2700	15TH ST	DURANT ST	BROADWAY	2	402	32	12,864	83	3/4/2020
101400	2801	15TH ST	BROADWAY	MAIN ST	2	512	32	16,384	56	3/4/2020
101400	3000	15TH ST	MAIN ST	BUSH ST	2	271	32	8,672	40	3/9/2020
101400	3100	15TH ST	BUSH ST	SPURGEON ST	2	319	36	11,484	31	3/9/2020
101400	3200	15TH ST	SPURGEON ST	FRENCH ST	2	331	36	11,916	30	3/9/2020
101400	3300	15TH ST	FRENCH ST	DRESSER ST	2	258	36	9,288	86	3/9/2020
101400	3400	15TH ST	DRESSER ST	END	2	278	36	10,008	98	3/9/2020
101400	3500	15TH ST	EASTWOOD AV	HATHAWAY ST	2	280	32	8,960	84	2/28/2020
101400	3600	15TH ST	GRAND AV	EASTWOOD AV	2	437	32	13,984	84	2/28/2020
101400	3700	15TH ST	GRAND AV	LINWOOD AV	2	922	32	29,504	94	3/6/2020
101400	3800	15TH ST	MABURY ST	CONCORD ST	2	671	33	22,143	90	3/6/2020
101400	3900	15TH ST	CABRILLO PARK DR	MABURY ST	2	606	40	24,240	75	3/6/2020
101500	1100	16TH ST	EUCLID ST	LA BONITA ST	2	932	32	29,824	84	1/8/2020
101500	1200	16TH ST	HURON DR	GLENARBOR ST	2	295	32	9,440	95	1/16/2020
101500	1300	16TH ST	GLENARBOR ST	FAIRVIEW ST	2	184	32	5,888	93	1/16/2020
101500	1400	16TH ST	END	TOWNER ST	2	264	36	9,504	83	3/4/2020
101500	1500	16TH ST	DAISY AV	ARTESIA ST	2	512	32	16,384	95	1/28/2020
101500	1600	16TH ST	END	DAISY AV	2	273	32	9,808	95	1/28/2020
101500	1700	16TH ST	ROSS ST	DURANT ST	2	380	32	12,160	74	3/4/2020
101500	1800	16TH ST	MAIN ST	BUSH ST	2	301	32	9,632	95	3/9/2020
101500	1900	16TH ST	BUSH ST	SPURGEON ST	2	306	32	9,792	85	3/9/2020
101500	2000	16TH ST	SPURGEON ST	FRENCH ST	2	313	36	11,268	80	3/9/2020
101500	2100	16TH ST	FRENCH ST	DRESSER ST	2	251	36	9,036	78	3/9/2020
101500	2200	16TH ST	EASTSIDE AV	WRIGHT ST	2	140	32	5,030	97	3/6/2020

Appendix I

City of Santa Ana - Completed Listing of Current Street Condition

Street ID	Section ID	Street Name	Begin Location	End Location	Lanes	Length (ft)	Width (ft)	Area (sf)	PCI	Most Recent Inspection/ M&R Update Date
101500	2300	16TH ST	CABRILLO PARK DR	WILLIAMS ST	2	761	32	24,352	86	3/13/2020
101700	1100	18TH ST	ENGLISH ST	ALONA ST	2	892	32	28,544	80	1/21/2020
101700	1200	18TH ST	LOUISE ST	BRISTOL ST	2	442	32	14,144	89	1/29/2020
101700	1300	18TH ST	BAKER ST	LOUISE ST	2	266	32	8,512	95	1/29/2020
101700	1400	18TH ST	TOWNER ST	END	2	633	36	22,788	79	1/29/2020
101700	1500	18TH ST	JEFFERSON PL	BROADWAY	2	505	33	16,665	44	1/29/2020
101700	1600	18TH ST	BROADWAY	MAIN ST	2	556	33	18,348	50	1/29/2020
101700	1700	18TH ST	MAIN ST	BUSH ST	2	306	40	12,240	94	3/4/2020
101700	1800	18TH ST	LINCOLN AV	END	2	516	32	17,982	80	2/28/2020
101700	1900	18TH ST	WRIGHT ST	END	2	262	32	9,634	94	3/2/2020
101700	2000	18TH ST	WRIGHT ST	MABURY ST	2	1,012	32	32,384	72	3/2/2020
101800	1100	19TH ST	ENGLISH ST	END	2	158	32	5,056	85	1/21/2020
101800	1200	19TH ST	ALONA ST	ENGLISH ST	2	536	32	17,152	82	1/21/2020
101800	1300	19TH ST	COLLEGE AV	END	2	398	32	12,736	49	1/29/2020
101800	1400	19TH ST	BRISTOL ST	GREENBRIER ST	2	170	32	5,440	94	1/29/2020
101800	1500	19TH ST	GREENBRIER ST	LOUISE ST	2	191	32	6,112	94	1/29/2020
101800	1600	19TH ST	TOWNER ST	OLIVE ST	2	836	36	30,096	93	1/29/2020
101800	1700	19TH ST	OLIVE ST	FLOWER ST	2	257	36	9,252	74	1/29/2020
101800	1800	19TH ST	HELIOTROPE DR	FLOWER ST	2	350	36	12,600	35	1/29/2020
101800	1900	19TH ST	GREENLEAF ST	HELIOTROPE DR	2	336	36	12,096	57	1/29/2020
101800	2000	19TH ST	ROSS ST	GREENLEAF ST	2	355	33	11,715	68	1/29/2020
101800	2100	19TH ST	JEFFERSON PL	ROSS ST	2	369	33	12,177	40	1/29/2020
101800	2200	19TH ST	VICTORIA DR	JEFFERSON PL	2	51	33	1,683	67	3/13/2020
101800	2300	19TH ST	BROADWAY	VICTORIA DR	2	460	33	15,180	44	1/29/2020
101800	2400	19TH ST	MAIN ST	BROADWAY	2	585	32	18,720	94	1/29/2020
101800	2500	19TH ST	LINCOLN AV	SANTIAGO ST	2	1,246	32	39,872	88	2/28/2020
101800	2600	19TH ST	WRIGHT ST	END	2	277	32	10,114	95	3/2/2020
101800	2700	19TH ST	LYON ST	WRIGHT ST	2	687	32	21,984	69	3/2/2020
101800	2800	19TH ST	MABURY ST	LYON ST	2	246	33	8,118	75	3/2/2020
101800	2900	19TH ST	MILLWOOD ST	SHERRY LN	2	442	33	14,586	88	3/5/2020
101900	1100	20TH ST	ENGLISH ST	ALONA ST	2	313	32	10,016	75	1/21/2020
101900	1200	20TH ST	OLIVE ST	TOWNER ST	2	798	32	25,536	80	1/29/2020
101900	1300	20TH ST	MAIN ST	BROADWAY	2	585	33	19,305	82	1/29/2020
101900	1400	20TH ST	BUSH ST	MAIN ST	2	312	33	10,296	68	3/4/2020
101900	1500	20TH ST	SPURGEON ST	BUSH ST	2	341	33	11,253	91	3/4/2020
101900	1600	20TH ST	VALENCIA ST	END	2	277	32	10,649	79	2/28/2020
101900	1700	20TH ST	POINSETTIA ST	VALENCIA ST	2	371	32	11,872	80	2/28/2020
101900	1800	20TH ST	SANTIAGO ST	POINSETTIA ST	2	349	32	11,168	81	2/28/2020
101900	1900	20TH ST	LINCOLN AV	SANTIAGO ST	2	1,239	32	39,648	89	2/28/2020
101900	2000	20TH ST	WRIGHT ST	END	2	275	32	10,050	95	3/2/2020
101900	2100	20TH ST	WRIGHT ST	LYON ST	2	673	33	22,209	90	3/2/2020
101900	2200	20TH ST	MILLWOOD ST	WILLIAMS ST	2	302	32	9,664	90	3/5/2020
101900	2300	20TH ST	WILLIAMS ST	MIRASOL ST	2	290	32	9,280	93	3/5/2020
101900	2400	20TH ST	MIRASOL ST	END	2	425	32	15,100	93	3/5/2020
102000	1100	21ST ST	END	ALONA ST	2	280	32	8,960	82	1/22/2020
102000	1200	21ST ST	ALONA ST	JODY AV	2	518	32	16,576	80	1/22/2020

Appendix I

City of Santa Ana - Completed Listing of Current Street Condition

Street ID	Section ID	Street Name	Begin Location	End Location	Lanes	Length (ft)	Width (ft)	Area (sf)	PCI	Most Recent Inspection/ M&R Update Date
102000	1300	21ST ST	JODY AV	CANDIS AV	2	261	32	8,352	86	1/22/2020
102000	1400	21ST ST	CANDIS AV	TAMY LN	2	245	32	7,840	88	1/22/2020
102000	1500	21ST ST	TAMY LN	FOREST AV	2	249	32	7,968	90	1/22/2020
102000	1600	21ST ST	FOREST AV	SPRUCE ST	2	262	32	8,384	79	1/22/2020
102000	1700	21ST ST	SPRUCE ST	PACIFIC AV	2	245	32	7,840	81	1/22/2020
102000	1800	21ST ST	PACIFIC AV	POPLAR ST	2	248	32	7,936	78	1/22/2020
102000	1900	21ST ST	POPLAR ST	HESPERIAN ST	2	262	32	8,384	73	1/22/2020
102000	2000	21ST ST	HESPERIAN ST	BRISTOL ST	2	260	32	8,320	80	1/22/2020
102000	2100	21ST ST	BAKER ST	ROSEWOOD AV	2	256	32	8,192	83	1/29/2020
102000	2200	21ST ST	ROSEWOOD AV	WESTWOOD AV	2	131	32	4,192	81	1/29/2020
102000	2300	21ST ST	WESTWOOD AV	TOWNER ST	2	448	32	14,336	81	1/29/2020
102000	2400	21ST ST	TOWNER ST	FREEMAN ST	2	342	32	10,944	73	1/29/2020
102000	2500	21ST ST	FREEMAN ST	OLIVE ST	2	320	32	10,240	89	1/29/2020
102000	2600	21ST ST	SANTIAGO ST	LINCOLN AV	2	1,247	32	39,904	81	2/28/2020
102000	2700	21ST ST	EASTWOOD ST	HATHAWAY ST	2	320	35	12,604	95	2/26/2020
102000	2800	21ST ST	HATHAWAY ST	SANTA FE ST	2	266	35	9,310	93	2/26/2020
102000	2900	21ST ST	SANTA FE ST	OBARR PL	2	301	35	10,535	95	2/26/2020
102000	3000	21ST ST	OBARR PL	GRAND AV	2	157	35	5,495	85	2/26/2020
102000	3100	21ST ST	END	LINWOOD AV	2	138	34	5,942	81	3/2/2020
102000	3200	21ST ST	LINWOOD AV	EASTSIDE AV	2	256	34	8,704	72	3/2/2020
102000	3300	21ST ST	EASTSIDE AV	WRIGHT ST	2	246	32	7,872	74	3/2/2020
102000	3400	21ST ST	LYON ST	WRIGHT ST	2	675	33	22,275	80	3/2/2020
102100	1100	22ND ST	ALONA ST	END	2	146	32	4,672	87	3/6/2020
102100	1200	22ND ST	JODY AV	ALONA ST	2	139	32	4,448	85	3/6/2020
102100	1300	22ND ST	CANDIS AV	JODY AV	2	263	32	8,416	84	3/6/2020
102100	1400	22ND ST	TAMY LN	CANDIS AV	2	243	32	7,776	84	3/6/2020
102100	1500	22ND ST	BRISTOL ST	GREENBRIER ST	2	213	32	6,816	62	1/29/2020
102100	1600	22ND ST	GREENBRIER ST	LOUISE ST	2	266	32	8,512	64	1/29/2020
102100	1700	22ND ST	LOUISE ST	BAKER ST	2	226	32	7,232	70	1/29/2020
102100	1800	22ND ST	SPURGEON ST	FRENCH ST	2	386	38	14,668	95	2/28/2020
102100	1900	22ND ST	FRENCH ST	VALENCIA ST	2	352	38	13,376	92	2/28/2020
100200	1100	2ND ST	COOPER ST	END	2	218	32	7,865	88	1/9/2020
100200	1200	2ND ST	MAXINE ST	EUCLID ST	2	606	32	19,392	91	1/9/2020
100200	1300	2ND ST	CLARA ST	END	2	531	33	19,773	92	2/7/2020
100200	1400	2ND ST	TOWNSEND ST	DAISY AV	2	316	29	9,164	97	2/7/2020
100200	1500	2ND ST	DAISY AV	RAITT ST	2	482	29	13,978	98	2/7/2020
100200	1600	2ND ST	RAITT ST	WESTERN AV	2	483	33	15,939	46	2/7/2020
100200	1700	2ND ST	WESTERN AV	FOREST AV	2	456	33	15,048	25	2/7/2020
100200	1800	2ND ST	FOREST AV	PACIFIC AV	2	428	33	14,124	35	2/7/2020
100200	1900	2ND ST	PACIFIC AV	HESPERIAN ST	2	407	33	13,431	42	2/7/2020
100200	2000	2ND ST	HESPERIAN ST	END	2	458	33	15,114	35	2/7/2020
100200	2100	2ND ST	BRISTOL ST	BAKER ST	2	699	33	23,067	99	2/10/2020
100200	2200	2ND ST	BAKER ST	SHELTON ST	2	512	33	16,896	98	2/10/2020
100200	2300	2ND ST	SHELTON ST	OLIVE ST	2	1,011	33	33,363	85	2/10/2020
100200	2400	2ND ST	BROADWAY	END	2	113	36	4,068	78	3/12/2020
100200	2600	2ND ST	SYCAMORE ST	MAIN ST	2	265	36	8,380	99	3/9/2020

Appendix I

City of Santa Ana - Completed Listing of Current Street Condition

Street ID	Section ID	Street Name	Begin Location	End Location	Lanes	Length (ft)	Width (ft)	Area (sf)	PCI	Most Recent Inspection/ M&R Update Date
100200	2700	2ND ST	LACY ST	END	2	756	36	27,216	94	3/12/2020
100200	2800	2ND ST	GARFIELD ST	LACY ST	2	455	36	16,380	95	3/12/2020
100200	2900	2ND ST	STANDARD AV	GARFIELD ST	2	598	36	21,528	92	10/3/2019
100200	3001	2ND ST	GRAND AV	SANTA FE ST	2	631	36	22,716	68	3/9/2020
100200	3200	2ND ST	MCCLAY ST	GRAND AV	2	425	36	15,300	87	3/9/2020
100300	1100	3RD ST	MAXINE ST	END	2	310	32	11,180	86	1/9/2020
100300	1200	3RD ST	EUCLID ST	MAXINE ST	2	604	32	19,328	87	1/9/2020
100300	1300	3RD ST	NEWHOPE ST	END	2	668	32	21,376	88	1/8/2020
100300	1400	3RD ST	CLARA ST	SULLIVAN ST	2	598	27	16,146	88	2/7/2020
100300	1500	3RD ST	DAISY AV	TOWNSEND ST	2	400	36	14,400	77	2/7/2020
100300	1600	3RD ST	RAITT ST	DAISY AV	2	400	36	14,400	73	2/7/2020
100300	1700	3RD ST	WESTERN AV	RAITT ST	2	480	36	17,280	36	2/7/2020
100300	1800	3RD ST	FOREST AV	WESTERN AV	2	458	36	16,488	36	2/7/2020
100300	1900	3RD ST	PACIFIC AV	FOREST AV	2	427	36	15,372	32	2/7/2020
100300	2000	3RD ST	HESPERIAN ST	PACIFIC AV	2	400	36	14,400	91	2/7/2020
100300	2100	3RD ST	BRISTOL ST	HESPERIAN ST	2	400	36	14,400	89	2/7/2020
100300	2200	3RD ST	BRISTOL ST	BAKER ST	2	729	36	26,244	81	3/11/2020
100300	2300	3RD ST	BAKER ST	SHELTON ST	2	538	36	19,368	93	3/11/2020
100300	2400	3RD ST	SHELTON ST	OLIVE ST	2	1,037	36	37,332	90	3/11/2020
100300	2500	3RD ST	OLIVE ST	FLOWER ST	2	332	36	11,952	93	3/11/2020
100300	2600	3RD ST	PARTON ST	FLOWER ST	2	524	36	18,864	77	3/12/2020
100300	2700	3RD ST	ROSS ST	PARTON ST	2	604	36	21,744	82	3/12/2020
100300	2800	3RD ST	BIRCH ST	ROSS ST	2	453	32	14,496	84	3/12/2020
100300	2900	3RD ST	BROADWAY	BIRCH ST	2	326	36	11,736	94	3/12/2020
100300	3000	3RD ST	SYCAMORE ST	BROADWAY	2	290	37	10,730	96	3/12/2020
100300	3100	3RD ST	MAIN ST	SYCAMORE ST	2	297	36	10,692	96	3/12/2020
100300	3200	3RD ST	BUSH ST	MAIN ST	2	270	36	9,720	96	3/12/2020
100300	3300	3RD ST	SPURGEON ST	BUSH ST	2	290	36	10,440	50	3/12/2020
100300	3400	3RD ST	FRENCH ST	SPURGEON ST	2	313	36	11,268	70	3/12/2020
100300	3500	3RD ST	LACY ST	FRENCH ST	2	1,213	40	48,520	70	3/12/2020
100300	3600	3RD ST	GARFIELD ST	LACY ST	2	438	40	17,520	50	3/12/2020
100300	3700	3RD ST	STANDARD AV	GARFIELD ST	2	620	40	24,800	98	3/12/2020
100300	3800	3RD ST	BREEDEN ST	STANDARD AV	2	153	36	5,508	96	3/12/2020
100300	3901	3RD ST	SANTA FE ST	GRAND AV	2	647	36	23,292	67	3/9/2020
100300	4100	3RD ST	GRAND AV	MCCLAY ST	2	423	36	15,228	54	3/9/2020
100400	1100	4TH ST	COOPER ST	MAXINE ST	2	460	32	14,720	90	1/9/2020
100400	1200	4TH ST	MAXINE ST	EUCLID ST	2	603	32	19,296	90	1/9/2020
100400	1300	4TH ST	TOWNSEND ST	DAISY AV	2	355	23	8,165	45	2/7/2020
100400	1400	4TH ST	DAISY AV	RAITT ST	2	500	23	11,500	54	2/7/2020
100400	1500	4TH ST	ROSS ST	BIRCH ST	2	452	20	9,040	98	3/12/2020
100400	1600	4TH ST	BIRCH ST	BROADWAY	2	328	20	6,560	95	3/12/2020
100400	1700	4TH ST	BROADWAY	SYCAMORE ST	2	280	20	5,600	97	3/12/2020
100400	1800	4TH ST	SYCAMORE ST	MAIN ST	2	274	20	5,480	93	3/12/2020
100400	1900	4TH ST	MAIN ST	BUSH ST	2	273	20	5,460	92	3/12/2020
100400	2000	4TH ST	BUSH ST	SPURGEON ST	2	291	20	5,820	88	3/12/2020
100400	2100	4TH ST	SPURGEON ST	FRENCH ST	2	298	20	5,960	81	3/12/2020

Street ID	Section ID	Street Name	Begin Location	End Location	Lanes	Length (ft)	Width (ft)	Area (sf)	PCI	Most Recent Inspection/ M&R Update Date
100500	1100	5TH ST	END	MAXINE ST	2	321	32	10,272	90	1/9/2020
100500	1200	5TH ST	MAXINE ST	EUCLID ST	2	620	32	19,840	91	1/9/2020
100500	1300	5TH ST	EUCLID ST	ROSITA ST	2	1,280	32	40,960	80	1/8/2020
100500	1400	5TH ST	ROSITA ST	CHANNEL	2	128	32	4,096	84	1/8/2020
100500	1500	5TH ST	CHANNEL	JENKINS ST	2	265	32	8,480	91	1/8/2020
100500	1600	5TH ST	JENKINS ST	DARIN ST	2	302	32	9,664	80	1/8/2020
100500	1700	5TH ST	DARIN ST	NEWHOPE ST	2	590	32	18,880	85	1/8/2020
100500	1800	5TH ST	NEWHOPE ST	MOUNTAIN VIEW ST	2	295	32	9,440	98	1/14/2020
100500	1900	5TH ST	MOUNTAIN VIEW ST	HUYLARS LN	2	632	32	20,224	97	1/14/2020
100500	2000	5TH ST	HUYLARS LN	FORRY LN	2	907	37	33,559	78	1/14/2020
100500	2100	5TH ST	FORRY LN	MISSOURI LN	2	376	37	13,912	95	1/14/2020
100500	2200	5TH ST	MISSOURI LN	HARBOR BLVD	2	358	37	13,246	95	1/14/2020
100500	3200E	5TH ST	FAIRVIEW ST	SULLIVAN ST	2	620	30	18,600	66	2/1/2020
100500	3200W	5TH ST	FAIRVIEW ST	SULLIVAN ST	2	620	30	18,600	68	2/1/2020
100500	3300	5TH ST	SULLIVAN ST	NANTUCKET PL	4	347	60	20,820	71	2/10/2020
100500	3400	5TH ST	NANTUCKET PL	HAWLEY ST	2	733	36	34,308	77	2/10/2020
100500	3500	5TH ST	HAWLEY ST	SUNSET ST	2	460	37	20,980	78	2/10/2020
100500	3600	5TH ST	SUNSET ST	ENGLISH ST	2	261	37	9,657	80	2/10/2020
100500	3700	5TH ST	ENGLISH ST	TOWNSEND ST	2	272	37	10,064	76	2/10/2020
100500	3800	5TH ST	TOWNSEND ST	DAISY AV	2	245	37	9,065	74	2/10/2020
100500	3900	5TH ST	DAISY AV	FAIRLAWN AV	2	258	37	9,546	71	2/10/2020
100500	4000	5TH ST	FAIRLAWN AV	RAITT ST	2	281	48	13,488	69	2/10/2020
100500	4100	5TH ST	RAITT ST	WESTERN AV	2	480	40	19,200	62	2/10/2020
100500	4200	5TH ST	WESTERN AV	FOREST AV	2	458	40	18,320	61	2/10/2020
100500	4300	5TH ST	FOREST AV	PACIFIC AV	2	461	40	18,440	49	2/10/2020
100500	4400	5TH ST	PACIFIC AV	BRISTOL ST	2	963	40	38,520	51	2/10/2020
100500	4500	5TH ST	BRISTOL ST	BAKER ST	2	648	40	25,920	92	3/11/2020
100500	4600	5TH ST	BAKER ST	SHELTON ST	2	538	40	21,520	85	3/11/2020
100500	5400	5TH ST	MORTIMER ST	MINTER ST	2	310	36	11,160	97	3/9/2020
100500	5500	5TH ST	MINTER ST	PORTER ST	2	310	36	11,160	96	3/9/2020
100500	5600	5TH ST	PORTER ST	LACY ST	2	284	36	10,224	96	3/9/2020
100500	5700	5TH ST	GARFIELD ST	POINSETTIA ST	2	418	40	16,720	78	3/3/2020
100500	5800	5TH ST	WRIGHT ST	END	2	200	32	6,650	96	3/6/2020
100600	1100	6TH ST	EUCLID ST	ROSITA ST	2	1,262	32	40,384	87	1/8/2020
100600	1200	6TH ST	ROSITA ST	END	2	343	32	11,865	86	1/8/2020
100600	1300	6TH ST	HAWLEY ST	END	2	697	33	23,001	99	2/10/2020
100600	1400	6TH ST	WESTERN AV	RAITT ST	2	492	40	19,680	68	2/7/2020
100600	1500	6TH ST	PACIFIC AV	WESTERN AV	2	919	40	36,760	64	2/7/2020
100600	1600	6TH ST	AC-PCC TRANSITION	PACIFIC AV	2	433	40	17,320	57	2/7/2020
100600	1700	6TH ST	BRISTOL ST	AC-PCC TRANSITION	2	550	40	22,000	94	2/7/2020
100600	1800	6TH ST	BAKER ST	BRISTOL ST	2	617	40	24,680	94	3/11/2020
100600	1900	6TH ST	SHELTON ST	BAKER ST	2	379	40	15,160	94	3/11/2020
100600	2000	6TH ST	SHELTON ST	SHELTON ST	2	94	40	3,760	94	3/11/2020
100600	2100	6TH ST	BOYD WY	SHELTON ST	2	720	40	28,800	86	3/11/2020
100600	2200	6TH ST	FLOWER ST	BOYD WY	2	620	40	24,800	86	3/11/2020
100600	2300	6TH ST	MORTIMER ST	SANTA ANA BLVD	2	268	38	10,184	100	3/12/2020

Street ID	Section ID	Street Name	Begin Location	End Location	Lanes	Length (ft)	Width (ft)	Area (sf)	PCI	Most Recent Inspection/ M&R Update Date
100600	2400	6TH ST	MINTER ST	MORTIMER ST	2	282	36	10,152	88	3/12/2020
100600	2500	6TH ST	PORTER ST	MINTER ST	2	275	36	9,900	85	3/12/2020
100600	2600	6TH ST	BROWN ST	PORTER ST	2	276	36	9,936	88	3/12/2020
100600	2700	6TH ST	GARFIELD ST	POINSETTIA ST	2	341	40	13,640	95	3/12/2020
100600	2800	6TH ST	POINSETTIA ST	SANTIAGO ST	2	365	28	10,220	69	3/12/2020
100600	3000	6TH ST	TERMINAL ST	END	2	149	36	5,364	7	3/9/2020
100600	3100	6TH ST	EASTWOOD AV	TERMINAL ST	2	573	36	20,628	74	3/9/2020
100600	3200	6TH ST	GRAND AV	EASTWOOD AV	2	286	36	10,296	83	3/9/2020
100600	3300	6TH ST	LINWOOD AV	MCCLAY ST	2	308	32	9,856	85	3/6/2020
100600	3400	6TH ST	EASTSIDE AV	LINWOOD AV	2	310	32	9,920	85	3/6/2020
100600	3500	6TH ST	WRIGHT ST	EASTSIDE AV	2	305	32	9,760	95	3/6/2020
100600	3600	6TH ST	PATRICIA LN	WRIGHT ST	2	130	32	4,160	95	3/6/2020
100600	3700	6TH ST	END	PATRICIA LN	2	255	32	9,410	95	3/6/2020
100600	3800	6TH ST	MABURY ST	MANTLE LN	2	356	32	11,392	72	3/6/2020
100600	3900	6TH ST	MANTLE LN	SHERRY LN	2	298	19	5,662	61	3/6/2020
100600	4000	6TH ST	TUSTIN AV	PARKCENTER DR	2	575	40	23,000	80	3/6/2020
100700	1100	7TH ST	ROSITA ST	EUCLID ST	2	1,258	32	40,256	86	1/8/2020
100700	1200	7TH ST	END	JACKSON ST	2	565	22	12,430	91	1/20/2020
100700	1300	7TH ST	HAWLEY ST	END	2	990	36	35,640	97	2/10/2020
100700	1400	7TH ST	HAWLEY ST	SUNSET ST	2	421	33	13,893	88	2/10/2020
100700	1500	7TH ST	RAITT ST	WESTERN AV	2	465	36	16,740	81	2/7/2020
100700	1600	7TH ST	WESTERN AV	PACIFIC AV	2	879	38	33,402	91	2/7/2020
100700	1700	7TH ST	PACIFIC AV	BRISTOL ST	2	960	41	39,360	79	2/7/2020
100800	1100	8TH ST	BUSH ST	MAIN ST	2	263	40	10,520	95	3/10/2020
100800	1200	8TH ST	SPURGEON ST	BUSH ST	2	281	40	11,240	62	3/10/2020
100800	1300	8TH ST	FRENCH ST	SPURGEON ST	2	282	40	11,280	66	3/10/2020
100900	1101	9TH ST	FAIRVIEW ST	FAIR WY	2	691	32	22,112	93	1/28/2020
100900	1300	9TH ST	HAWLEY ST	FAIRVIEW ST	2	1,017	32	32,544	81	1/28/2020
100900	1400	9TH ST	HAWLEY ST	END	2	464	32	16,338	85	1/28/2020
100900	1500	9TH ST	PACIFIC AV	RAITT ST	2	1,411	36	50,796	38	1/29/2020
100900	1600	9TH ST	BRISTOL ST	PACIFIC AV	2	963	36	34,668	45	1/29/2020
100900	1700	9TH ST	MAIN ST	BUSH ST	2	262	40	10,480	89	3/10/2020
100900	1800	9TH ST	BUSH ST	SPURGEON ST	2	282	40	11,280	75	3/10/2020
100900	1900	9TH ST	SPURGEON ST	FRENCH ST	2	276	40	11,040	71	3/10/2020
102200	1100	ACACIA PL	JONQUIL RD	PARK LN	2	238	32	7,616	87	1/23/2020
102300	1100	ACAPULCO AV	GENOA DR	DRIFTWOOD DR	2	254	32	8,128	74	1/9/2020
102300	1200	ACAPULCO AV	DRIFTWOOD DR	CORTA DR	2	124	32	3,968	69	1/9/2020
102300	1300	ACAPULCO AV	CORTA DR	CORTA DR	2	137	32	4,384	76	1/9/2020
102300	1400	ACAPULCO AV	CORTA DR	END	2	217	32	8,124	78	1/9/2020
102300	1500	ACAPULCO AV	NEWHOPE ST	MOUNTAIN VIEW ST	2	267	32	8,544	87	3/6/2020
102400	1100	ADAMS ST	SUSAN ST	END	2	544	36	21,496	97	2/20/2020
102400	1200	ADAMS ST	GREENVILLE ST	DEEGAN DR	2	177	36	6,372	93	1/20/2020
102400	1300	ADAMS ST	DEEGAN DR	MANITOBA DR	2	355	32	11,360	93	1/20/2020
102400	1400	ADAMS ST	DIAMOND ST	GRISET PL	2	276	32	9,788	91	2/21/2020
102400	1500	ADAMS ST	TOWNSEND ST	DIAMOND ST	2	262	32	8,384	89	2/21/2020
102400	1600	ADAMS ST	CENTER ST	TOWNSEND ST	2	478	32	15,296	91	2/21/2020

Appendix I

City of Santa Ana - Completed Listing of Current Street Condition

Street ID	Section ID	Street Name	Begin Location	End Location	Lanes	Length (ft)	Width (ft)	Area (sf)	PCI	Most Recent Inspection/ M&R Update Date
102400	1700	ADAMS ST	RAITT ST	CENTER ST	2	156	32	4,992	94	2/21/2020
102400	1800	ADAMS ST	ARTESIA ST	RAITT ST	2	285	32	9,120	39	2/20/2020
102400	1900	ADAMS ST	LINDA WY	ARTESIA ST	2	1,108	32	35,456	76	2/20/2020
102400	2000	ADAMS ST	SALTA ST	LINDA WY	2	353	32	11,296	90	2/20/2020
102400	2100	ADAMS ST	CHANNEL	SALTA ST	2	176	32	5,632	96	2/20/2020
102400	2200	ADAMS ST	RENE DR	CHANNEL	2	159	32	5,088	96	2/20/2020
102400	2300	ADAMS ST	RITA WY	RENE DR	2	263	32	8,416	95	1/23/2020
102400	2400	ADAMS ST	SPRUCE ST	RITA WY	2	260	32	8,320	95	1/23/2020
102400	2500	ADAMS ST	PACIFIC AV	SPRUCE ST	2	247	32	7,904	95	1/23/2020
102400	2600	ADAMS ST	CYPRESS AV	ORANGE AV	2	318	33	10,494	90	2/27/2020
102400	2700	ADAMS ST	ORANGE AV	MEASOR ST	2	1,240	33	40,920	85	2/27/2020
102400	2800	ADAMS ST	MEASOR ST	HALLADAY ST	2	602	33	19,866	86	2/27/2020
102400	2900	ADAMS ST	HALLADAY ST	EVERGREEN ST	2	616	33	20,328	87	2/27/2020
102500	1100	ADRIN WY	MOHAWK DR	SHAWNEE DR	2	244	33	8,052	92	1/27/2020
102500	1200	ADRIN WY	MARINE ST	KING ST	2	240	33	7,920	95	1/27/2020
102500	1300	ADRIN WY	KING ST	EVERGLADE ST	2	564	33	18,612	95	1/27/2020
102500	1400	ADRIN WY	EVERGLADE ST	SULLIVAN ST	2	238	33	7,854	94	1/27/2020
102500	1500	ADRIN WY	TOWNSEND ST	END	2	167	33	5,511	96	2/5/2020
102500	1600	ADRIN WY	KATHY LN	LINDA WY	2	304	33	10,032	95	2/4/2020
102600	1100	ALBION AV	LYON ST	CAMBRIDGE ST	2	122	32	3,904	95	3/2/2020
102600	1201	ALBION AV	CAMBRIDGE ST	RIDGEWOOD ST	2	971	32	31,072	95	3/2/2020
102600	1600	ALBION AV	RIDGEWOOD ST	DAYNA ST	2	525	32	16,800	93	3/2/2020
102700	1100	ALCO AV	HAWLEY ST	END	2	247	32	7,904	86	1/28/2020
102700	1200	ALCO AV	ENGLISH ST	END	2	245	32	9,752	86	1/28/2020
102800	1100	ALDER ST	STEVENS AV	MURPHY AV	2	1,119	32	36,998	66	2/24/2020
102900	1100	ALENE CIR	HOLLYLINE AV	END	2	345	32	12,062	87	1/7/2020
90750	9040	ALLEY N/O 17TH S/O 18TH	FLOWER ST	HELIOTROPE DR	1	428	15	6,420	92	12/20/2017
90750	9050	ALLEY N/O 17TH S/O 18TH	HELIOTROPE DR	GREENLEAF ST	1	350	15	5,250	92	12/20/2017
90750	9060	ALLEY N/O 17TH S/O 18TH	JEFFERSON PL	BROADWAY	1	554	15	8,310	68	12/20/2017
90780	9010	ALLEY N/O 18TH S/O 19TH	AC-PCC TRANSITION	AC-PCC TRANSITION	1	250	15	3,750	79	12/20/2017
91390	9010	ALLEY N/O SANTA CLARA S/O NORT	FLOWER ST	HELIOTROPE DR	1	315	10	3,150	92	12/18/2017
103000	1100	ALONA ST	18TH ST	17TH ST	2	265	32	8,480	76	1/21/2020
103000	1200	ALONA ST	19TH ST	18TH ST	2	305	32	9,760	81	1/21/2020
103000	1300	ALONA ST	20TH ST	19TH ST	2	303	32	9,696	77	1/21/2020
103000	1400	ALONA ST	21ST ST	20TH ST	2	290	32	9,280	77	1/21/2020
103000	1500	ALONA ST	EDNA DR	21ST ST	2	443	32	14,176	72	1/21/2020
103000	1600	ALONA ST	22ND ST	EDNA DR	2	326	32	10,432	71	1/21/2020
103000	1700	ALONA ST	22ND ST	22ND ST	2	40	32	1,280	100	1/21/2020
103000	1800	ALONA ST	AVALON AV	22ND ST	2	316	32	10,112	83	1/21/2020
103000	1900	ALONA ST	SANTA CLARA AV	AVALON AV	2	295	32	9,440	79	1/21/2020
103000	2000	ALONA ST	MARION WY	SANTA CLARA AV	2	282	32	9,024	89	1/21/2020
103000	2100	ALONA ST	ELM ST	MARION WY	2	334	32	10,688	87	1/21/2020
103000	2200	ALONA ST	RIVIERA DR	ELM ST	2	431	32	13,792	88	1/21/2020
103000	2300	ALONA ST	SHARON RD	RIVER LN	2	254	33	8,382	93	1/21/2020
103000	2400	ALONA ST	MARCELLA LN	SHARON RD	2	672	33	22,176	96	1/21/2020

Appendix I

City of Santa Ana - Completed Listing of Current Street Condition

Street ID	Section ID	Street Name	Begin Location	End Location	Lanes	Length (ft)	Width (ft)	Area (sf)	PCI	Most Recent Inspection/ M&R Update Date
103100	1200	ALPINE AV	TOWNER ST	END	2	250	32	9,912	89	1/17/2020
103100	1300	ALPINE AV	RAMONA DR	OLIVE ST	2	239	32	7,648	89	1/17/2020
103100	1400	ALPINE AV	WOODLAND PL	GARNSEY ST	2	268	32	9,476	85	1/15/2020
103100	1500	ALPINE AV	GARNSEY ST	PARTON ST	2	252	32	8,064	88	2/24/2020
103100	1600	ALPINE AV	PARTON ST	ROSS ST	2	596	32	19,972	84	1/15/2020
103100	1700	ALPINE AV	BIRCH ST	END	2	440	32	15,992	82	1/15/2020
103200	1100	ALPINE ST	MACARTHUR BLVD	SUSAN ST	2	1,021	40	40,840	90	2/18/2020
103300	1900	ALTON AV	BRISTOL ST	BAKER ST	2	593	32	20,576	91	1/17/2020
103300	2000	ALTON AV	BAKER ST	SIERRA DR	2	254	32	8,128	91	1/17/2020
103300	2100	ALTON AV	SIERRA DR	PARK DR	2	485	32	15,520	91	1/17/2020
103300	2200	ALTON AV	PARK DR	LOWELL ST	2	680	32	21,760	89	1/17/2020
103300	2300	ALTON AV	LOWELL ST	END	2	239	32	9,560	91	1/17/2020
103300	2400	ALTON AV	RAMONA DR	OLIVE ST	2	243	32	7,776	93	1/17/2020
103300	2500	ALTON AV	OLIVE ST	FLOWER ST	2	139	32	4,448	93	1/17/2020
103300	2650	ALTON AV	FLOWER ST	BRADFORD PL	2	759	40	30,360	59	2/24/2020
103300	2800	ALTON AV	BRADFORD PL	BIRCH ST	2	690	40	27,600	54	1/15/2020
103300	2900	ALTON AV	BIRCH ST	TIMBER ST	2	250	32	8,000	38	2/24/2020
103300	3000	ALTON AV	TIMBER ST	SYCAMORE ST	2	410	32	14,020	40	2/24/2020
103400	1100	ANAHURST PL	FAIRVIEW ST	EVERGLADE ST	2	865	33	28,545	74	1/22/2020
103400	1200	ANAHURST PL	EVERGLADE ST	GLENARBOR ST	2	250	33	8,250	75	1/22/2020
103400	1300	ANAHURST PL	MANITOBA DR	GREENVILLE ST	2	365	33	12,045	70	2/24/2020
103400	1400	ANAHURST PL	DIAMOND ST	MANITOBA DR	2	260	33	8,580	73	2/24/2020
103400	1500	ANAHURST PL	LAURA LINDA LN	DIAMOND ST	2	260	33	8,580	73	2/24/2020
103400	1600	ANAHURST PL	MADDOCK ST	LAURA LINDA LN	2	260	33	8,580	73	2/24/2020
103400	1700	ANAHURST PL	CENTER ST	MADDOCK ST	2	280	33	9,240	73	2/24/2020
103400	1800	ANAHURST PL	LINDA WY	END	2	320	32	12,420	91	2/25/2020
103400	1900	ANAHURST PL	RENE DR	PACIFIC AV	2	605	32	19,360	93	1/23/2020
103400	2000	ANAHURST PL	TOWNER ST	PARK DR	2	285	40	11,400	68	1/21/2020
103400	2100	ANAHURST PL	LOWELL ST	TOWNER ST	2	330	45	14,850	77	1/21/2020
103400	2200	ANAHURST PL	OLIVE ST	LOWELL ST	2	335	45	15,075	78	1/21/2020
103400	2300	ANAHURST PL	FLOWER ST	OLIVE ST	2	300	45	13,500	79	1/21/2020
103400	2400	ANAHURST PL	WOODLAND PL	FLOWER ST	2	175	32	5,600	95	2/14/2020
103400	2500	ANAHURST PL	GARNSEY ST	WOODLAND PL	2	205	32	6,560	95	2/14/2020
103400	2600	ANAHURST PL	PARTON ST	GARNSEY ST	2	305	32	9,760	91	2/14/2020
103400	2700	ANAHURST PL	VAN NESS AV	PARTON ST	2	310	32	9,920	77	2/14/2020
103400	2800	ANAHURST PL	ROSS ST	VAN NESS AV	2	310	32	9,920	79	2/14/2020
103400	2900	ANAHURST PL	BIRCH ST	ROSS ST	2	305	32	9,760	74	1/21/2020
103400	3000	ANAHURST PL	BROADWAY	BIRCH ST	2	240	32	7,680	84	2/14/2020
103400	3100	ANAHURST PL	SYCAMORE ST	BROADWAY	2	270	32	8,640	66	2/14/2020
103400	3200	ANAHURST PL	MAIN ST	SYCAMORE ST	2	280	32	8,960	67	2/14/2020
103400	3300	ANAHURST PL	MAIN ST	CYPRESS AV	2	347	38	13,186	82	1/21/2020
103400	3400	ANAHURST PL	CYPRESS AV	ORANGE AV	2	367	40	14,680	90	1/21/2020
103400	3500	ANAHURST PL	ORANGE AV	MAPLE ST	2	306	40	12,240	88	1/21/2020
103400	3600	ANAHURST PL	MAPLE ST	ROUSSELLE ST	2	188	40	7,520	88	1/21/2020
103400	3700	ANAHURST PL	ROUSSELLE ST	OAK ST	2	277	38	10,526	90	1/21/2020
103400	3800	ANAHURST PL	OAK ST	KILSON DR	2	235	38	8,930	85	1/21/2020

Street ID	Section ID	Street Name	Begin Location	End Location	Lanes	Length (ft)	Width (ft)	Area (sf)	PCI	Most Recent Inspection/ M&R Update Date
103400	3900	ANAHURST PL	KILSON DR	HICKORY ST	2	238	33	7,854	90	1/21/2020
103400	4000	ANAHURST PL	HICKORY ST	HALLADAY ST	2	240	33	7,920	90	1/21/2020
103400	4100	ANAHURST PL	HALLADAY ST	CEDAR ST	2	283	40	11,320	88	1/21/2020
103500	1100	ANDRES PL	MELRIC DR	CAMILLE ST	2	629	32	20,128	77	1/8/2020
103500	1200	ANDRES PL	LUCKY WY	MELRIC DR	2	274	35	9,590	80	1/8/2020
103500	1300	ANDRES PL	EL DON PL	LUCKY WY	2	144	35	5,040	85	1/8/2020
103500	1400	ANDRES PL	HENDERSON PL	EL DON PL	2	126	35	4,410	82	1/8/2020
103500	1500	ANDRES PL	ROY CIR	HENDERSON PL	2	168	35	5,880	75	1/8/2020
103500	1600	ANDRES PL	FLOYD CIR	ROY CIR	2	122	35	4,270	73	1/8/2020
103500	1700	ANDRES PL	1ST ST	FLOYD CIR	2	276	35	9,660	78	1/8/2020
103600	1100	ANNAPOLIS ST	KEMPER AV	END	2	167	32	6,544	93	3/2/2020
103700	1100	ANNE ST	WARNER AV	END	2	410	40	18,312	98	2/21/2020
103700	1200	ANNE ST	PENDLETON AV	HARVARD ST	2	1,539	36	55,404	97	2/20/2020
103800	1100	ARAPAHO DR	HOOD AV	BORCHARD AV	2	259	33	8,547	94	1/27/2020
103800	1200	ARAPAHO DR	BORCHARD AV	LA VERNE AV	2	759	33	25,047	92	1/27/2020
103800	1300	ARAPAHO DR	LA VERNE AV	LINGAN LN	2	1,409	33	46,497	90	1/27/2020
103800	1400	ARAPAHO DR	LINGAN LN	END	2	550	33	20,062	79	1/27/2020
103800	1500	ARAPAHO DR	WISTERIA PL	CUBBON ST	2	277	32	9,820	92	1/25/2020
103800	1600	ARAPAHO DR	END	WISTERIA PL	2	314	32	11,960	90	1/25/2020
103800	1700	ARAPAHO DR	RAYMAR ST	END	2	191	32	8,024	94	1/25/2020
103800	1800	ARAPAHO DR	CAMILE ST	RAYMAR ST	2	604	32	19,328	86	1/25/2020
103900	1100	ARDEN ST	LEWIS ST	TRASK AV	2	775	33	25,575	97	1/20/2020
104000	1100	ARTESIA ST	GARRY AV	MOORE AV	2	383	32	12,256	92	2/18/2020
104000	1200	ARTESIA ST	GARRY AV	CARRIAGE DR	2	566	32	18,112	91	2/18/2020
104000	1300	ARTESIA ST	ADAMS ST	CENTRAL AV	2	280	33	9,240	80	1/23/2020
104000	1400	ARTESIA ST	CENTRAL AV	HALL AV	2	321	33	10,593	80	1/23/2020
104000	1500	ARTESIA ST	HALL AV	HALL AV	2	325	33	10,725	77	2/24/2020
104000	1600	ARTESIA ST	HALL AV	FLORA ST	2	247	33	9,051	80	1/23/2020
104000	1700	ARTESIA ST	SECREST WY	PENDLETON AV	2	271	32	9,764	72	2/25/2020
104000	1800	ARTESIA ST	SAINT GERTRUDE PL	SECREST WY	2	765	32	24,480	69	2/25/2020
104000	1900	ARTESIA ST	SAINT ANNE PL	SAINT GERTRUDE PL	2	276	32	8,832	72	2/25/2020
104000	2000	ARTESIA ST	CAMDEN PL	SAINT ANNE PL	2	293	32	9,376	79	2/25/2020
104000	2100	ARTESIA ST	HARVARD ST	CAMDEN PL	2	294	32	10,500	84	2/25/2020
104000	2200	ARTESIA ST	CARLTON PL	GLENWOOD PL	2	259	33	9,292	96	2/25/2020
104000	2300	ARTESIA ST	16TH ST	15TH ST	2	287	32	9,184	95	1/28/2020
104100	1100	ASPEN ST	LARCHMONT AV	LINCOLN AV	2	275	36	9,900	83	2/26/2020
104100	1200	ASPEN ST	EASTWOOD AV	END	2	257	32	10,024	97	2/26/2020
104100	1300	ASPEN ST	HATHAWAY ST	EASTWOOD AV	2	221	32	7,072	97	2/26/2020
104100	1400	ASPEN ST	END	HATHAWAY ST	2	128	32	4,096	98	2/26/2020
104100	1500	ASPEN ST	LYON ST	WRIGHT ST	2	670	32	21,440	80	3/2/2020
104200	1100	ASTER PL	STONE PINE GN	END	2	485	32	15,520	91	1/23/2020
104300	1400	AURORA AV	RAMONA DR	OLIVE ST	2	225	32	7,200	90	1/17/2020
104300	1500	AURORA AV	END	WOODLAND PL	2	197	32	9,202	83	1/15/2020
104300	1600	AURORA AV	GARNSEY ST	PARTON ST	2	233	32	8,626	82	1/15/2020
104300	1700	AURORA AV	PARTON ST	PASTEUR ST	2	129	32	4,128	83	1/15/2020
104300	1800	AURORA AV	PASTEUR ST	VAN NESS AV	2	98	32	3,136	78	1/15/2020

Appendix I

City of Santa Ana - Completed Listing of Current Street Condition

Street ID	Section ID	Street Name	Begin Location	End Location	Lanes	Length (ft)	Width (ft)	Area (sf)	PCI	Most Recent Inspection/ M&R Update Date
104300	1900	AURORA AV	VAN NESS AV	ROSS ST	2	231	32	8,562	81	1/15/2020
104300	2000	AURORA AV	BIRCH ST	TIMBER ST	2	332	32	12,686	87	1/14/2020
104400	1101	AURORA ST	FAIRVIEW ST	GREENVILLE ST	2	1,013	36	36,468	90	2/18/2020
104500	1100	AUSTIN ST	KENT AV	JASON LN	2	832	33	27,456	86	1/14/2020
104500	1200	AUSTIN ST	KENT AV	KENT AV	2	131	33	4,323	84	1/14/2020
104500	1300	AUSTIN ST	FLIGHT AV	KENT AV	2	582	33	19,206	93	1/14/2020
104500	1400	AUSTIN ST	END	FLIGHT AV	2	140	33	4,620	90	1/14/2020
104600	1100	AUTO MALL DR	EDINGER AV	DAN GURNEY DR	2	1,193	36	42,948	63	3/3/2020
104600	1200	AUTO MALL DR	DAN GURNEY DR	RITCHEY ST	2	987	36	35,532	75	3/3/2020
104700	1100	AVALON AV	COTTER ST	JETTY ST	2	233	33	7,689	95	1/20/2020
104700	1200	AVALON AV	JETTY ST	SPINNAKER ST	2	263	33	8,679	95	1/20/2020
104700	1300	AVALON AV	SPINNAKER ST	LAIRD ST	2	221	33	7,293	95	1/20/2020
104700	1400	AVALON AV	LAIRD ST	LEWIS ST	2	388	33	12,804	96	1/20/2020
104700	1500	AVALON AV	ALONA ST	TAMY LN	2	509	32	16,288	85	1/22/2020
104700	1600	AVALON AV	SANTIAGO ST	LINCOLN AV	2	1,243	32	39,776	86	2/28/2020
104700	1700	AVALON AV	HATHAWAY ST	EASTWOOD ST	2	324	32	11,280	92	2/26/2020
104700	1800	AVALON AV	HATHAWAY ST	HATHAWAY ST	2	170	32	5,440	90	2/26/2020
104700	1900	AVALON AV	END	HATHAWAY ST	2	272	32	10,449	96	2/26/2020
104700	2000	AVALON AV	LINWOOD AV	WRIGHT ST	2	502	32	16,064	85	3/2/2020
104700	2100	AVALON AV	WRIGHT ST	CONCORD ST	2	254	32	8,128	98	3/2/2020
104700	2200	AVALON AV	CONCORD ST	LYON ST	2	431	32	13,792	98	3/2/2020
104700	2300	AVALON AV	MANTLE LN	RICHMOND ST	2	232	32	7,424	95	3/5/2020
104700	2400	AVALON AV	RIDGEWOOD ST	END	2	273	32	9,986	96	3/5/2020
104700	2500	AVALON AV	PONDEROSA ST	END	2	237	32	7,584	91	3/3/2020
104700	2600	AVALON AV	DEODAR ST	PASADENA AV	2	409	32	13,088	91	3/3/2020
104800	1100	AZTEC CIR	HIGHLAND ST	END	2	152	32	6,776	80	1/25/2020
104900	1100	BAKER ST	ALTON AV	CURIE AV	2	654	40	26,160	86	1/17/2020
104900	1200	BAKER ST	MOORE AV	BURNS AV	2	379	32	13,084	73	1/20/2020
104900	1300	BAKER ST	BURNS AV	GARRY AV	2	314	32	10,048	73	1/20/2020
104900	1400	BAKER ST	GARRY AV	CARRIAGE DR	2	309	32	9,888	77	1/20/2020
104900	1500	BAKER ST	SAN LORENZO AV	HEMLOCK WY	2	591	33	19,503	85	1/20/2020
104900	1600	BAKER ST	HEMLOCK WY	CENTRAL AV	2	1,006	32	32,192	86	1/20/2020
104900	1700	BAKER ST	WARNER AV	SAINT GERTRUDE PL	2	985	32	31,520	84	3/1/2020
104900	1800	BAKER ST	ROSEWOOD AV	SAINT GERTRUDE PL	2	145	36	5,220	89	3/6/2020
104900	1900	BAKER ST	SAINT GERTRUDE PL	CAMDEN PL	2	340	36	12,240	82	2/13/2020
104900	2000	BAKER ST	CAMDEN PL	GLENWOOD PL	2	330	36	11,880	82	2/13/2020
104900	2100	BAKER ST	GLENWOOD PL	CARLTON PL	2	290	36	10,440	91	2/13/2020
104900	2200	BAKER ST	CARLTON PL	SAINT ANDREW PL	2	300	36	10,800	91	2/13/2020
104900	2300	BAKER ST	SAINT ANDREW PL	OCCIDENTAL ST	2	290	32	9,280	100	2/13/2020
104900	2400	BAKER ST	OCCIDENTAL ST	BERKELEY ST	2	280	32	8,960	100	3/13/2020
104900	2500	BAKER ST	EDINGER AV	BORCHARD AV	2	592	36	21,312	85	2/3/2020
104900	2600	BAKER ST	BORCHARD AV	WILSHIRE AV	2	661	36	23,796	90	2/3/2020
104900	2700	BAKER ST	WILSHIRE AV	RUSSELL AV	2	665	40	26,600	95	2/3/2020
104900	2800	BAKER ST	RUSSELL AV	MCFADDEN AV	2	642	36	23,112	96	2/3/2020
104900	2900	BAKER ST	MCFADDEN AV	CUBBON ST	2	321	32	10,272	92	1/31/2020
104900	3000	BAKER ST	CUBBON ST	BROOK ST	2	313	32	10,016	90	1/31/2020

Street ID	Section ID	Street Name	Begin Location	End Location	Lanes	Length (ft)	Width (ft)	Area (sf)	PCI	Most Recent Inspection/ M&R Update Date
104900	3100	BAKER ST	RAYMAR ST	RICHLAND AV	2	311	32	9,952	94	1/31/2020
104900	3200	BAKER ST	BISHOP ST	RAYMAR ST	2	347	32	11,104	92	1/31/2020
104900	3300	BAKER ST	MYRTLE ST	BISHOP ST	2	659	32	21,088	92	1/31/2020
104900	3400	BAKER ST	CHESTNUT AV	MYRTLE ST	2	311	28	8,708	77	1/31/2020
104900	3500	BAKER ST	PINE ST	CHESTNUT AV	2	331	32	10,592	89	1/31/2020
104900	3600	BAKER ST	WALNUT ST	PINE ST	2	329	32	10,528	78	1/31/2020
104900	3700	BAKER ST	1ST ST	WALNUT ST	2	313	32	10,016	94	1/31/2020
104900	3800	BAKER ST	2ND ST	1ST ST	2	211	27	5,697	97	2/10/2020
104900	3900	BAKER ST	3RD ST	2ND ST	2	281	27	7,587	98	2/10/2020
104900	4000	BAKER ST	SANTA ANA BLVD	3RD ST	2	294	27	7,938	93	2/10/2020
104900	4100	BAKER ST	5TH ST	SANTA ANA BLVD	2	255	32	8,160	88	3/12/2020
104900	4200	BAKER ST	6TH ST	5TH ST	2	289	32	9,248	93	3/12/2020
104900	4300	BAKER ST	CIVIC CENTER DR	6TH ST	2	579	32	18,528	95	3/11/2020
104900	4400	BAKER ST	CIVIC CENTER DR	BOMO KORAL CIR	2	353	35	13,855	53	3/10/2020
104900	4500	BAKER ST	BOMO KORAL CIR	10TH ST	2	375	36	13,500	47	3/10/2020
104900	4600	BAKER ST	10TH ST	WASHINGTON AV	2	752	36	27,072	60	3/10/2020
104900	4700	BAKER ST	WASHINGTON AV	15TH ST	2	774	36	27,864	71	3/4/2020
104900	4800	BAKER ST	15TH ST	17TH ST	2	737	36	26,532	59	3/4/2020
104900	4900	BAKER ST	17TH ST	18TH ST	2	395	33	13,035	88	1/29/2020
104900	5000	BAKER ST	18TH ST	21ST ST	2	898	34	30,532	86	1/29/2020
104900	5100	BAKER ST	21ST ST	22ND ST	2	279	34	9,486	82	1/29/2020
104900	5200	BAKER ST	22ND ST	SANTA CLARA AV	2	902	34	30,668	94	1/29/2020
104900	5300	BAKER ST	SANTA CLARA AV	RIVIERA DR	2	655	34	22,270	93	1/23/2020
104900	5400	BAKER ST	RIVIERA DR	END	2	149	36	5,364	93	1/23/2020
104900	5500	BAKER ST	SHARON RD	PARK LN	2	319	32	10,208	86	1/22/2020
104900	5600	BAKER ST	PARK LN	END	2	354	32	12,578	94	1/22/2020
105000	1100	BALLAST AV	CITY LIMIT	DEMING ST	2	114	33	3,762	90	1/13/2020
105000	1200	BALLAST AV	DEMING ST	MAXINE ST	2	661	33	21,813	91	1/13/2020
105000	1300	BALLAST AV	MAXINE ST	END	2	370	33	12,210	85	1/13/2020
105100	1100	BAMDAL ST	CASTOR ST	SAINT ANDREW PL	2	866	33	29,670	64	1/22/2020
105100	1200	BAMDAL ST	BROOK ST	END	2	168	32	6,936	81	2/10/2020
105100	1300	BAMDAL ST	MONTA VISTA AV	MARK ST	2	236	32	7,552	90	2/10/2020
105100	1400	BAMDAL ST	MARK ST	END	2	275	32	9,808	89	2/10/2020
105200	1100	BARBETTE AV	SAIL ST	CITY LIMIT	2	274	32	8,768	94	3/6/2020
105200	1200	BARBETTE AV	EUCLID ST	MAXINE ST	2	626	32	20,032	95	1/10/2020
105400	1100	BEECHWOOD ST	LARCHMONT AV	LINCOLN AV	2	274	36	9,864	91	2/26/2020
105400	1200	BEECHWOOD ST	EASTWOOD AV	END	2	225	32	9,720	90	2/26/2020
105400	1300	BEECHWOOD ST	GRAND AV	END	2	270	36	12,240	91	3/13/2020
105400	1401	BEECHWOOD ST	OLD GRAND ST	LINWOOD ST	2	517	32	16,544	95	3/3/2020
105400	1600	BEECHWOOD ST	WRIGHT ST	LYON ST	2	710	32	22,720	95	3/2/2020
105500	1100	BELL AV	LOWELL ST	TOWNER ST	2	201	32	6,432	86	1/17/2020
105500	1200	BELL AV	ROSS ST	GARNSEY ST	2	896	32	28,672	76	1/15/2020
105600	1100	BENTON WY	NORTH PARK BLVD	BONNIE BRAE	2	292	33	9,636	47	1/23/2020
105600	1200	BENTON WY	HELIOTROPE DR	NORTH PARK BLVD	2	325	33	10,725	57	1/23/2020
105600	1300	BENTON WY	RIVERSIDE DR	HELIOTROPE DR	2	367	33	12,111	59	1/23/2020
105700	1100	BERKELEY ST	JOANE WY	DOREEN WY	2	270	33	10,400	85	2/25/2020

Street ID	Section ID	Street Name	Begin Location	End Location	Lanes	Length (ft)	Width (ft)	Area (sf)	PCI	Most Recent Inspection/ M&R Update Date
105700	1200	BERKELEY ST	BAKER ST	SHELTON ST	2	485	32	15,520	92	2/13/2020
105700	1300	BERKELEY ST	LOWELL ST	TOWNER ST	2	235	36	8,460	90	3/6/2020
105700	1400	BERKELEY ST	FLOWER ST	LOWELL ST	2	575	36	20,700	65	3/6/2020
105700	1500	BERKELEY ST	CYPRESS AV	MAIN ST	2	335	40	13,400	100	4/16/2020
105700	1600	BERKELEY ST	ORANGE AV	CYPRESS AV	2	355	40	14,200	100	4/16/2020
105700	1700	BERKELEY ST	MAPLE ST	ORANGE AV	2	461	40	18,440	100	4/16/2020
105700	1800	BERKELEY ST	HALLADAY ST	OAK ST	2	963	33	31,779	82	3/13/2020
105800	1101	BERN LN	END	DOWNIE PL	2	893	33	30,969	95	1/20/2020
106000	1100	BERNI ST	3RD ST	END	2	290	16	4,640	98	3/6/2020
106000	1200	BERNI ST	HOLLYLINE AV	HAZARD AV	2	438	32	14,016	73	1/7/2020
106000	1300	BERNI ST	OAKFIELD AV	HOLLYLINE AV	2	265	32	8,480	74	1/7/2020
106000	1400	BERNI ST	MAURIE AV	OAKFIELD AV	2	354	32	11,328	75	1/7/2020
106000	1500	BERNI ST	PENNY AV	MAURIE AV	2	261	32	8,352	79	1/7/2020
106000	1600	BERNI ST	MORNINGSIDE AV	PENNY AV	2	251	32	8,032	82	1/7/2020
106000	1700	BERNI ST	SUNSWEPT AV	MORNINGSIDE AV	2	236	32	7,552	83	1/7/2020
106100	1100	BERRY ST	CAMILLE ST	END	2	171	32	6,722	88	1/9/2020
106200	1100	BEVERLY PL	MAPLE ST	ORANGE AV	2	463	32	14,816	98	2/19/2020
106200	1200	BEVERLY PL	OAK ST	MAPLE ST	2	329	32	10,528	98	2/19/2020
106200	1300	BEVERLY PL	KILSON DR	OAK ST	2	237	32	7,584	97	2/19/2020
106200	1400	BEVERLY PL	HICKORY ST	KILSON DR	2	234	32	7,488	98	2/19/2020
106200	1500	BEVERLY PL	HALLADAY ST	HICKORY ST	2	238	32	7,616	98	2/19/2020
106200	1600	BEVERLY PL	CEDAR ST	HALLADAY ST	2	253	32	8,096	98	2/19/2020
106200	1700	BEVERLY PL	STANDARD AV	CEDAR ST	2	634	32	20,288	98	2/19/2020
106300	1100	BEWLEY ST	ROBERTS DR	END	2	413	33	14,518	86	1/15/2020
106300	1200	BEWLEY ST	1ST ST	5TH ST	2	1,259	32	40,288	94	1/20/2020
106300	1300	BEWLEY ST	5TH ST	HAZARD AV	2	1,296	32	41,472	89	1/20/2020
106300	1400	BEWLEY ST	HAZARD AV	11TH ST	2	636	32	20,352	86	1/16/2020
106300	1500	BEWLEY ST	11TH ST	WASHINGTON AV	2	641	32	20,512	93	1/16/2020
106300	1600	BEWLEY ST	WASHINGTON AV	END	2	351	32	11,232	93	1/16/2020
106300	1700	BEWLEY ST	BOYER AV	END	2	230	32	9,272	91	1/16/2020
106400	1100	BIRCH ST	STEVENS AV	KELLER AV	2	740	32	24,687	85	1/14/2020
106400	1200	BIRCH ST	KELLER AV	AURORA AV	2	364	32	11,648	82	1/14/2020
106400	1300	BIRCH ST	AURORA AV	MURPHY AV	2	229	32	7,328	81	2/24/2020
106400	1400	BIRCH ST	MURPHY AV	ORION AV	2	325	32	10,400	59	2/24/2020
106400	1500	BIRCH ST	ORION AV	JUNIPER AV	2	246	32	7,872	58	2/24/2020
106400	1600	BIRCH ST	JUNIPER AV	MACARTHUR BLVD	2	113	36	4,068	60	2/24/2020
106400	1700	BIRCH ST	MACARTHUR BLVD	ALPINE AV	2	160	36	5,760	66	1/15/2020
106400	1800	BIRCH ST	ALPINE AV	COLUMBINE AV	2	668	32	21,376	63	1/15/2020
106400	1900	BIRCH ST	COLUMBINE AV	COLUMBINE AV	2	222	32	7,104	80	1/15/2020
106400	2000	BIRCH ST	COLUMBINE AV	SIERRA DR	2	259	32	8,288	67	1/15/2020
106400	2100	BIRCH ST	SIERRA DR	CAROL AV	2	229	32	7,328	69	1/15/2020
106400	2200	BIRCH ST	CAROL AV	HARVEY AV	2	263	32	8,416	67	1/15/2020
106400	2300	BIRCH ST	HARVEY AV	ALTON AV	2	138	32	4,416	69	1/15/2020
106400	2401	BIRCH ST	END	CENTRAL AV	2	874	36	31,464	13	2/27/2020
106400	2600	BIRCH ST	WARNER AV	CENTRAL AV	2	890	36	32,040	9	2/27/2020
106400	2700	BIRCH ST	ANAHURST PL	END	2	330	36	13,140	79	2/14/2020

Street ID	Section ID	Street Name	Begin Location	End Location	Lanes	Length (ft)	Width (ft)	Area (sf)	PCI	Most Recent Inspection/ M&R Update Date
106400	2800	BIRCH ST	SAINT GERTRUDE PL	ANAHURST PL	2	665	36	23,940	70	2/14/2020
106400	2900	BIRCH ST	AC-PCC TRANSITION	SAINT GERTRUDE PL	2	670	36	24,120	90	2/14/2020
106400	2905	BIRCH ST	SAINT ANDREW PL	AC-PCC TRANSITION	2	301	35	10,535	95	2/14/2020
106400	3000	BIRCH ST	AC-PCC TRANSITION	SAINT ANDREW PL	2	1,000	35	35,000	95	2/14/2020
106400	3005	BIRCH ST	POMONA ST	AC-PCC TRANSITION	2	660	36	23,760	75	2/14/2020
106400	3100	BIRCH ST	EDINGER (FRONTAGE) AV	POMONA ST	2	685	36	24,660	83	2/14/2020
106400	3200	BIRCH ST	EDINGER AV	BORCHARD AV	2	559	40	22,360	95	2/3/2020
106400	3300	BIRCH ST	BORCHARD AV	WILSHIRE AV	2	645	40	25,800	66	2/3/2020
106400	3405	BIRCH ST	WILSHIRE AV	AC-PCC TRANSITION	2	168	40	6,720	67	2/3/2020
106400	3410	BIRCH ST	AC-PCC TRANSITION	RUSSELL AV	2	532	40	21,280	72	2/3/2020
106400	3500	BIRCH ST	RUSSELL AV	MCFADDEN AV	2	641	40	25,640	79	2/3/2020
106400	3600	BIRCH ST	MCFADDEN AV	CUBBON ST	2	458	36	16,488	92	1/30/2020
106400	3700	BIRCH ST	CUBBON ST	HIGHLAND ST	2	458	36	16,488	95	1/30/2020
106400	3800	BIRCH ST	HIGHLAND ST	RICHLAND ST	2	461	36	16,596	83	1/30/2020
106400	3900	BIRCH ST	RICHLAND ST	BISHOP ST	2	397	36	14,292	93	1/30/2020
106400	4000	BIRCH ST	BISHOP ST	CAMILE ST	2	474	36	17,064	91	1/30/2020
106400	4100	BIRCH ST	CAMILE ST	CHESTNUT AV	2	619	36	22,284	87	1/30/2020
106400	4200	BIRCH ST	CHESTNUT AV	PINE ST	2	344	36	12,384	94	1/30/2020
106400	4300	BIRCH ST	PINE ST	WALNUT ST	2	370	36	13,320	92	1/30/2020
106400	4400	BIRCH ST	WALNUT ST	1ST ST	2	350	36	12,600	59	1/30/2020
106400	4500	BIRCH ST	3RD ST	4TH ST	2	300	36	10,800	94	3/12/2020
106400	4600	BIRCH ST	CIVIC CENTER DR	10TH ST	2	617	32	19,744	97	2/21/2020
106500	1100	BISHOP ST	MAGNOLIA AV	BRISTOL ST	2	413	36	14,868	90	1/31/2020
106500	1200	BISHOP ST	BAKER ST	MAGNOLIA AV	2	258	36	9,288	77	1/31/2020
106500	1300	BISHOP ST	ROSEWOOD AV	BAKER ST	2	296	36	10,656	92	1/31/2020
106500	1400	BISHOP ST	SHELTON ST	ROSEWOOD AV	2	310	36	11,160	89	1/31/2020
106500	1500	BISHOP ST	FLOWER ST	SHELTON ST	2	1,280	38	48,640	83	1/31/2020
106500	1600	BISHOP ST	GARNSEY ST	FLOWER ST	2	238	40	9,520	38	1/30/2020
106500	1700	BISHOP ST	PARTON ST	GARNSEY ST	2	247	40	9,880	39	1/30/2020
106500	1800	BISHOP ST	VAN NESS AV	PARTON ST	2	252	40	10,080	55	1/30/2020
106500	1900	BISHOP ST	ROSS ST	VAN NESS AV	2	277	40	11,080	31	1/30/2020
106500	2000	BISHOP ST	BIRCH ST	ROSS ST	2	336	40	13,440	25	1/30/2020
106500	2100	BISHOP ST	BROADWAY	BIRCH ST	2	299	40	11,960	30	1/30/2020
106500	2200	BISHOP ST	SYCAMORE ST	BROADWAY	2	252	40	10,080	42	1/30/2020
106500	2300	BISHOP ST	MAIN ST	SYCAMORE ST	2	238	40	9,520	23	1/30/2020
106500	2400	BISHOP ST	CYPRESS AV	MAIN ST	2	277	40	11,080	33	2/25/2020
106500	2500	BISHOP ST	ORANGE AV	CYPRESS AV	2	329	40	13,160	38	2/25/2020
106500	2600	BISHOP ST	MAPLE ST	ORANGE AV	2	455	40	18,200	43	2/25/2020
106500	2700	BISHOP ST	OAK ST	MAPLE ST	2	348	36	12,528	75	2/25/2020
106500	2800	BISHOP ST	KILSON DR	OAK ST	2	244	36	8,784	62	2/25/2020
106500	2900	BISHOP ST	HICKORY ST	KILSON DR	2	264	36	9,504	66	2/25/2020
106500	3000	BISHOP ST	HALLADAY ST	HICKORY ST	2	249	36	8,964	69	2/25/2020
106500	3100	BISHOP ST	CEDAR ST	HALLADAY ST	2	268	58	15,544	99	2/25/2020
106500	3200	BISHOP ST	STANDARD AV	CEDAR ST	2	650	58	37,700	99	2/25/2020
106500	3300	BISHOP ST	END	STANDARD AV	2	287	32	10,434	89	2/24/2020
106600	1100	BLAIR AV	WILLIS ST	CATHERINE WY	2	404	40	17,260	35	2/26/2020

Appendix I

City of Santa Ana - Completed Listing of Current Street Condition

Street ID	Section ID	Street Name	Begin Location	End Location	Lanes	Length (ft)	Width (ft)	Area (sf)	PCI	Most Recent Inspection/ M&R Update Date
106700	1100	BLUEBERRY LN	LAIRD ST	ALLEY	2	291	32	9,312	94	1/20/2020
106800	1101	BOBBY LN	LAIRD ST	END	2	1,079	33	37,107	88	1/20/2020
107000	1100	BONNIE BRAE	SANTA CLARA AV	BENTON WY	2	494	33	16,302	35	1/23/2020
107000	1200	BONNIE BRAE	BENTON WY	AC-PCC TRANSITION	2	260	33	8,580	45	1/23/2020
107000	1300	BONNIE BRAE	AC-PCC TRANSITION	NORTH PARK BLVD	2	743	33	24,519	67	1/23/2020
107100	1100	BOOTH ST	PINE ST	WALNUT ST	2	279	36	10,044	81	1/31/2020
107100	1200	BOOTH ST	WALNUT ST	1ST ST	2	285	40	11,400	75	1/31/2020
107200	1100	BORCHARD AV	ARAPAHO DR	END	2	117	33	5,773	95	1/27/2020
107200	1200	BORCHARD AV	NAKOMA DR	MOHAWK DR	2	245	33	8,085	94	1/27/2020
107200	1300	BORCHARD AV	OTTAWA ST	NAKOMA DR	2	1,021	33	34,649	92	1/27/2020
107200	1400	BORCHARD AV	FAIRVIEW ST	MARINE ST	2	131	33	4,323	90	1/27/2020
107200	1500	BORCHARD AV	MARINE ST	KING ST	2	260	33	8,580	88	1/27/2020
107200	1600	BORCHARD AV	KING ST	SULLIVAN ST	2	535	33	17,655	88	1/27/2020
107200	1700	BORCHARD AV	CENTER ST	SULLIVAN ST	2	1,302	36	46,872	93	2/4/2020
107200	1800	BORCHARD AV	CENTER ST	END	2	528	33	18,313	82	2/4/2020
107200	1900	BORCHARD AV	DOUGLAS ST	JOANE WY	2	225	33	7,425	78	2/4/2020
107200	2000	BORCHARD AV	JOANE WY	DOREEN WY	2	227	33	7,491	78	2/4/2020
107200	2100	BORCHARD AV	DOREEN WY	RENE DR	2	230	33	7,590	85	2/4/2020
107200	2200	BORCHARD AV	RENE DR	RITA WY	2	225	33	7,425	83	2/4/2020
107200	2300	BORCHARD AV	SPRUCE ST	RITA WY	2	225	36	8,100	63	2/4/2020
107200	2400	BORCHARD AV	PACIFIC AV	SPRUCE ST	2	245	36	8,820	73	2/4/2020
107200	2500	BORCHARD AV	POPLAR ST	PACIFIC AV	2	265	36	9,540	71	2/4/2020
107200	2600	BORCHARD AV	HESPERIAN ST	POPLAR ST	2	265	36	9,540	72	2/4/2020
107200	2700	BORCHARD AV	BRISTOL ST	HESPERIAN ST	2	366	36	13,176	75	2/4/2020
107200	2800	BORCHARD AV	BAKER ST	ROSEWOOD AV	2	317	36	11,412	85	2/3/2020
107200	2900	BORCHARD AV	ROSEWOOD AV	SHELTON ST	2	276	34	9,384	90	2/3/2020
107200	3000	BORCHARD AV	SHELTON ST	TOWNER ST	2	295	35	10,325	80	2/3/2020
107200	3100	BORCHARD AV	TOWNER ST	LOWELL ST	2	293	35	10,255	78	2/3/2020
107200	3200	BORCHARD AV	LOWELL ST	OLIVE ST	2	295	35	10,325	86	2/3/2020
107200	3300	BORCHARD AV	OLIVE ST	FLOWER ST	2	272	36	9,792	95	2/3/2020
107200	3400	BORCHARD AV	FLOWER ST	GARNSEY ST	2	261	36	9,396	70	2/3/2020
107200	3500	BORCHARD AV	GARNSEY ST	PARTON ST	2	270	36	9,720	67	2/3/2020
107200	3600	BORCHARD AV	PARTON ST	VAN NESS AV	2	278	36	10,008	70	2/3/2020
107200	3700	BORCHARD AV	VAN NESS AV	ROSS ST	2	317	36	11,412	66	2/3/2020
107200	3800	BORCHARD AV	ROSS ST	BIRCH ST	2	401	36	14,436	71	2/3/2020
107200	3900	BORCHARD AV	BIRCH ST	BROADWAY	2	335	36	12,060	76	2/3/2020
107200	4000	BORCHARD AV	BROADWAY	SYCAMORE ST	2	286	36	10,296	83	2/3/2020
107200	4100	BORCHARD AV	SYCAMORE ST	MAIN ST	2	272	36	9,792	82	2/3/2020
107200	4200	BORCHARD AV	OAK ST	END	2	310	32	9,920	73	2/24/2020
107200	4300	BORCHARD AV	KILSON DR	END	2	538	32	18,466	91	2/24/2020
107200	4400	BORCHARD AV	MINNIE ST	STANDARD AV	2	370	33	12,210	97	3/5/2020
107200	4500	BORCHARD AV	GRAND AV	SANTA FE ST	2	953	36	34,308	8	3/5/2020
107200	4600	BORCHARD AV	RITCHEY ST	LYON ST	2	1,108	36	39,888	20	3/3/2020
107300	1100	BOYD ST	POMONA ST	OCCIDENTAL ST	2	429	36	15,444	23	3/3/2020
107300	1200	BOYD ST	EDINGER AV	POMONA ST	2	586	36	21,096	20	3/3/2020
107400	1300	BOYD WY	CIVIC CENTER DR	6TH ST	2	577	42	24,234	91	3/12/2020

Street ID	Section ID	Street Name	Begin Location	End Location	Lanes	Length (ft)	Width (ft)	Area (sf)	PCI	Most Recent Inspection/ M&R Update Date
107500	1100	BOYER AV	GUNTHER ST	BEWLEY ST	2	214	32	6,848	94	1/16/2020
107500	1200	BOYER AV	JACKSON ST	GUNTHER ST	2	263	32	9,372	95	1/16/2020
107600	1101	BRADFORD PL	ALTON AV	DYER RD	2	1,488	36	53,568	79	1/15/2020
107700	1100	BREEDEN ST	4TH ST	3RD ST	2	288	32	9,216	94	3/12/2020
107800	1100	BREWER AV	LINDA WY	END	2	114	33	5,674	95	1/23/2020
108000	1100	BROADWAY	CENTRAL AV	WARNER AV	2	1,165	36	41,940	9	2/27/2020
108000	1200	BROADWAY	BROADWAY PL	END	2	195	32	13,390	85	3/6/2020
108200	1100	BROOK ST	MOHAWK DR	SHAWNEE DR	2	364	32	11,648	95	1/25/2020
108200	1200	BROOK ST	MOHAWK DR	MOHAWK DR	2	326	32	10,432	95	1/25/2020
108200	1300	BROOK ST	HURON DR	END	2	322	32	12,216	94	1/25/2020
108200	1400	BROOK ST	SULLIVAN ST	BAMDAL ST	2	206	32	7,132	88	2/10/2020
108200	1500	BROOK ST	DIAMOND ST	END	2	156	32	6,512	86	2/10/2020
108200	1600	BROOK ST	END	WESTERN AV	2	285	32	10,758	90	2/6/2020
108200	1700	BROOK ST	WESTERN AV	WISTERIA PL	2	1,034	32	34,180	78	2/6/2020
108200	1800	BROOK ST	END	BAKER ST	2	525	33	19,825	91	1/31/2020
108200	1900	BROOK ST	BAKER ST	END	2	428	33	15,924	94	1/31/2020
108200	2000	BROOK ST	SHELTON ST	OLIVE ST	2	999	36	36,714	82	1/31/2020
108300	1100	BROWN ST	GARFIELD ST	6TH ST	2	327	47	15,369	99	3/13/2020
108300	1200	BROWN ST	POINSETTIA ST	GARFIELD ST	2	354	47	16,638	90	3/13/2020
108300	1300	BROWN ST	MABURY ST	END	2	159	32	6,288	94	3/6/2020
108400	1100	BRUCE AV	PARSONS PL	SHEFFIELD ST	2	767	32	24,544	81	1/7/2020
108500	1100	BRYNWOOD ST	JOANA DR	PARK LN	2	761	32	29,392	94	2/26/2020
108600	1100	BUFFALO AV	FREEMAN ST	TOWNER ST	2	291	32	9,312	85	1/24/2020
108600	1200	BUFFALO AV	OLIVE ST	FREEMAN ST	2	331	32	10,592	81	1/24/2020
108600	1300	BUFFALO AV	BROADWAY	MAIN ST	2	569	33	18,777	51	1/29/2020
108600	1400	BUFFALO AV	SPURGEON ST	END	2	384	34	13,496	95	2/28/2020
108600	1500	BUFFALO AV	VALENCIA ST	POINSETTIA ST	2	345	32	11,040	72	2/28/2020
108600	1600	BUFFALO AV	POINSETTIA ST	SANTIAGO ST	2	348	32	11,136	73	2/28/2020
108600	1700	BUFFALO AV	LINCOLN AV	SANTIAGO ST	2	1,244	32	39,808	83	2/28/2020
108600	1800	BUFFALO AV	END	HATHAWAY ST	2	506	32	17,937	97	2/26/2020
108600	1900	BUFFALO AV	HATHAWAY ST	END	2	211	32	8,497	97	2/26/2020
108600	2000	BUFFALO AV	RIDGEWOOD ST	END	2	267	32	9,794	95	3/5/2020
108600	2100	BUFFALO AV	PONDEROSA ST	END	2	130	32	4,160	87	3/3/2020
108600	2201	BUFFALO AV	PASADENA AV	END	2	493	35	18,756	88	3/3/2020
108700	1100	BURNS AV	JOANE WY	END	2	100	32	4,156	19	1/20/2020
108700	1200	BURNS AV	BAKER ST	END	2	305	32	11,672	79	1/20/2020
108800	1100	BUSH ST	1ST ST	3RD ST	2	570	40	22,800	85	3/9/2020
108800	1200	BUSH ST	3RD ST	4TH ST	2	300	38	11,400	91	3/9/2020
108800	1300	BUSH ST	4TH ST	5TH ST	2	310	38	11,780	88	3/9/2020
108800	1400	BUSH ST	5TH ST	SANTA ANA BLVD	2	294	40	11,760	87	3/9/2020
108800	1500	BUSH ST	SANTA ANA BLVD	CIVIC CENTER DR	2	278	40	11,120	87	3/9/2020
108800	1600	BUSH ST	CIVIC CENTER DR	8TH ST	2	277	40	11,080	88	3/9/2020
108800	1700	BUSH ST	8TH ST	9TH ST	2	319	40	12,760	91	3/9/2020
108800	1800	BUSH ST	9TH ST	10TH ST	2	428	40	17,120	84	3/9/2020
108800	1900	BUSH ST	10TH ST	11TH ST	2	320	40	12,800	77	3/9/2020
108800	2000	BUSH ST	11TH ST	12TH ST	2	313	40	12,520	78	3/9/2020

Street ID	Section ID	Street Name	Begin Location	End Location	Lanes	Length (ft)	Width (ft)	Area (sf)	PCI	Most Recent Inspection/ M&R Update Date
108800	2100	BUSH ST	12TH ST	WASHINGTON AV	2	108	40	4,320	88	3/9/2020
108800	2200	BUSH ST	WASHINGTON AV	14TH ST	2	374	40	14,960	61	3/9/2020
108800	2300	BUSH ST	14TH ST	15TH ST	2	397	40	15,880	68	3/9/2020
108800	2400	BUSH ST	15TH ST	16TH ST	2	399	40	15,960	66	3/9/2020
108800	2500	BUSH ST	16TH ST	17TH ST	2	350	40	14,000	59	3/9/2020
108800	2600	BUSH ST	18TH ST	17TH ST	2	375	39	14,625	86	3/4/2020
108800	2700	BUSH ST	20TH ST	18TH ST	2	518	39	20,202	82	3/4/2020
108800	2800	BUSH ST	END	20TH ST	2	880	39	34,320	84	3/4/2020
108800	2900	BUSH ST	SANTA CLARA AV	EDGEWOOD RD	2	1,002	38	38,076	95	2/28/2020
109000	1100	CADDY CIR	HOLLYLINE AV	END	2	345	32	12,062	81	1/7/2020
109100	1100	CALIFORNIA ST	KING ST	MARINE ST	2	235	33	8,855	72	1/22/2020
109100	1200	CALIFORNIA ST	GREENVILLE ST	KING ST	2	1,240	33	40,920	84	1/22/2020
109200	1100	CALLE DEL NORTE	JACKSON ST	CALLE SOLEDAD	2	206	32	7,548	94	1/16/2020
109300	1100	CALLE DEL SUR	CALLE SOLEDAD	JACKSON ST	2	207	32	6,624	88	1/16/2020
109400	1100	CALLE SOLEDAD	CALLE DEL NORTE	CALLE DEL SUR	2	207	32	7,580	92	1/16/2020
109500	1100	CALVO DR	DEODAR ST	PONDEROSA ST	2	600	32	19,200	94	3/3/2020
109700	1100	CAMDEN PL	FAIRVIEW (FRONTAGE) ST	SULLIVAN ST	2	840	33	27,720	70	1/22/2020
109700	1200	CAMDEN PL	SULLIVAN ST	END	2	130	33	5,760	69	2/24/2020
109700	1300	CAMDEN PL	GREENVILLE ST	END	2	500	33	17,970	73	2/20/2020
109700	1400	CAMDEN PL	DIAMOND ST	SAINT GERTRUDE PL	2	879	33	29,007	85	2/24/2020
109700	1500	CAMDEN PL	CENTER ST	DIAMOND ST	2	567	33	18,711	86	3/6/2020
109700	1600	CAMDEN PL	WOOD ST	END	2	400	32	15,000	91	2/20/2020
109700	1700	CAMDEN PL	FOREST AV	ARTESIA ST	2	1,185	32	39,410	90	2/25/2020
109700	1800	CAMDEN PL	POPLAR ST	END	2	550	33	20,350	85	1/23/2020
109700	1900	CAMDEN PL	BRISTOL ST	END	2	495	36	19,320	91	2/13/2020
109700	2000	CAMDEN PL	TOWNER ST	BAKER ST	2	960	36	34,560	86	2/13/2020
109800	2000	CAMILE PL	RAITT ST	END	2	197	32	7,366	91	2/6/2020
109800	2100	CAMILE PL	WESTERN AV	END	2	124	32	8,020	83	2/6/2020
109900	1700	CAMILE ST	HURON DR	ARAPAHO DR	2	1,091	32	35,868	93	1/25/2020
109900	1801	CAMILE ST	CLARA ST	CENTER ST	2	459	32	16,208	92	2/5/2020
109900	2200	CAMILE ST	BRISTOL ST	MAGNOLIA AV	2	399	36	15,114	94	1/31/2020
109900	2300	CAMILE ST	FLOWER ST	SHELTON ST	2	1,261	40	50,440	99	1/30/2020
109900	2400	CAMILE ST	GARNSEY ST	FLOWER ST	2	249	40	9,960	77	1/30/2020
109900	2500	CAMILE ST	PARTON ST	GARNSEY ST	2	221	40	8,840	74	1/30/2020
109900	2600	CAMILE ST	VAN NESS AV	PARTON ST	2	279	40	11,160	76	1/30/2020
109900	2700	CAMILE ST	ROSS ST	VAN NESS AV	2	337	40	13,480	78	1/30/2020
109900	2800	CAMILE ST	BIRCH ST	ROSS ST	2	367	40	14,680	27	1/30/2020
109900	2900	CAMILE ST	BROADWAY	BIRCH ST	2	297	40	11,880	36	1/30/2020
109900	3000	CAMILE ST	SYCAMORE ST	BROADWAY	2	252	40	10,080	50	1/30/2020
109900	3100	CAMILE ST	MAIN ST	SYCAMORE ST	2	232	40	9,280	59	1/30/2020
109900	3200	CAMILE ST	MAIN ST	CYPRESS AV	2	291	33	9,603	50	2/11/2020
109900	3300	CAMILE ST	CYPRESS AV	ORANGE AV	2	328	33	10,824	56	2/11/2020
109900	3400	CAMILE ST	ORANGE AV	MAPLE ST	2	456	34	15,504	98	2/11/2020
109900	3500	CAMILE ST	MAPLE ST	OAK ST	2	317	33	10,461	99	2/11/2020
109900	3600	CAMILE ST	OAK ST	HALLADAY ST	2	762	33	25,146	99	2/11/2020
109900	3700	CAMILE ST	HALLADAY ST	END	2	430	33	16,190	95	2/11/2020

Street ID	Section ID	Street Name	Begin Location	End Location	Lanes	Length (ft)	Width (ft)	Area (sf)	PCI	Most Recent Inspection/ M&R Update Date
109900	3800	CAMILE ST	STANDARD AV	END	2	430	33	15,440	84	2/11/2020
110000	1100	CAMILLE ST	ANDRES PL	CORTA DR	2	1,226	27	33,102	88	1/8/2020
110000	1200	CAMILLE ST	NEWHOPE ST	BERRY ST	2	152	32	4,864	89	1/9/2020
110000	1300	CAMILLE ST	BERRY ST	MOUNTAIN VIEW ST	2	294	32	9,408	80	1/9/2020
110000	1400	CAMILLE ST	HARBOR BLVD	GUNTHER ST	2	795	32	25,440	92	1/16/2020
110000	1500	CAMILLE ST	GUNTHER ST	JACKSON ST	2	457	32	14,624	90	1/16/2020
110000	1600	CAMILLE ST	JACKSON ST	SUSAN ST	2	644	32	20,608	90	1/16/2020
110100	1100	CAMINO AV	RICHMOND ST	RIDGEWOOD ST	2	256	32	8,192	95	3/5/2020
110100	1200	CAMINO AV	RIDGEWOOD ST	MILLWOOD ST	2	242	32	7,744	95	3/5/2020
110200	1100	CANDIS AV	21ST ST	22ND ST	2	650	32	20,800	81	1/22/2020
110300	1100	CAPE COD WY	CLARA ST	NANTUCKET PL	2	271	40	10,840	93	2/7/2020
110300	1200	CAPE COD WY	END	CLARA ST	2	457	40	20,530	94	2/7/2020
110400	1100	CARLTON PL	SULLIVAN ST	MARINE ST	2	608	33	21,156	68	1/22/2020
110400	1200	CARLTON PL	FOREST AV	ARTESIA ST	2	764	33	25,957	93	2/25/2020
110400	1300	CARLTON PL	SPRUCE ST	RENE DR	2	305	32	10,930	81	1/23/2020
110400	1400	CARLTON PL	POPLAR ST	END	2	550	33	20,350	90	1/23/2020
110400	1500	CARLTON PL	BRISTOL ST	END	2	510	36	18,360	74	2/13/2020
110400	1600	CARLTON PL	BAKER ST	TOWNER ST	2	960	36	34,560	71	2/13/2020
110500	1101	CARNEGIE AV	RED HILL AV	PULLMAN ST	2	2,519	40	100,760	88	2/26/2020
110600	1100	CAROL AV	TOWNER ST	LOWELL ST	2	270	32	9,540	49	1/17/2020
110600	1200	CAROL AV	BIRCH ST	END	2	295	32	11,352	91	1/15/2020
110700	1100	CARRIAGE DR	SHANNON ST	END	2	251	40	12,255	12	2/18/2020
110700	1200	CARRIAGE DR	SHANNON ST	CRODDY WY	2	394	40	15,760	6	2/18/2020
110700	1300	CARRIAGE DR	YALE ST	HARBOR BLVD	2	1,262	40	50,480	23	2/18/2020
110700	1401	CARRIAGE DR	DEEGAN DR	GRISET PL	2	552	32	18,620	84	1/20/2020
110700	1600	CARRIAGE DR	GRISET PL	DIAMOND ST	2	277	32	8,864	84	1/20/2020
110700	1700	CARRIAGE DR	CENTER ST	MADDOCK ST	2	259	32	9,244	90	1/20/2020
110700	1800	CARRIAGE DR	ARTESIA ST	DOUGLAS ST	2	273	32	9,692	91	1/20/2020
110700	1900	CARRIAGE DR	DOUGLAS ST	DOUGLAS ST	2	164	32	5,248	90	2/18/2020
110700	2000	CARRIAGE DR	DOUGLAS ST	DOREEN WY	2	257	32	8,224	90	2/18/2020
110700	2100	CARRIAGE DR	DOREEN WY	END	2	551	32	19,544	93	2/18/2020
110700	2200	CARRIAGE DR	RITA WY	RENE DR	2	256	32	9,148	42	2/18/2020
110700	2300	CARRIAGE DR	SPRUCE ST	RITA WY	2	251	32	8,032	94	2/18/2020
110700	2400	CARRIAGE DR	PACIFIC AV	SPRUCE ST	2	428	32	13,696	92	2/18/2020
110700	2500	CARRIAGE DR	BAKER ST	ROSEWOOD AV	2	230	32	8,260	61	2/24/2020
110700	2600	CARRIAGE DR	BRADFORD PL	SYCAMORE ST	2	1,040	36	38,190	79	2/24/2020
110800	1100	CASCADE ST	12TH ST	WASHINGTON AV	2	374	32	12,956	96	1/29/2020
110900	1100	CASTOR ST	YALE ST	SUSAN ST	2	1,044	32	34,898	97	2/20/2020
110900	1200	CASTOR ST	FAIRVIEW ST	MARINE ST	2	302	33	9,966	70	1/22/2020
110900	1300	CASTOR ST	MARINE ST	SULLIVAN ST	2	611	33	21,255	76	2/24/2020
110900	1400	CASTOR ST	GOLDEN WEST AV	BAMDAL ST	2	328	33	11,916	73	1/22/2020
110900	1500	CASTOR ST	GREENVILLE ST	GOLDEN WEST AV	2	291	33	9,603	70	1/22/2020
111000	1100	CATALINA AV	LINCOLN AV	SANTIAGO ST	2	1,248	32	39,936	86	2/28/2020
111000	1200	CATALINA AV	EASTSIDE AV	LINWOOD AV	2	243	32	7,776	83	3/2/2020
111000	1300	CATALINA AV	WRIGHT ST	LYON ST	2	667	32	21,344	74	3/2/2020
111000	1400	CATALINA AV	LYON ST	MABURY ST	2	272	32	8,704	80	3/2/2020

Street ID	Section ID	Street Name	Begin Location	End Location	Lanes	Length (ft)	Width (ft)	Area (sf)	PCI	Most Recent Inspection/ M&R Update Date
111000	1500	CATALINA AV	END	MILLWOOD ST	2	568	32	19,426	95	3/5/2020
111000	1600	CATALINA AV	MILLWOOD ST	WILLIAMS ST	2	267	32	8,544	95	3/5/2020
111000	1700	CATALINA AV	MIRASOL ST	WILLIAMS ST	2	261	32	8,352	96	3/5/2020
111000	1800	CATALINA AV	TUSTIN AV	MIRASOL ST	2	727	32	23,264	87	3/5/2020
111000	1900	CATALINA AV	TUSTIN AV	PONDEROSA ST	2	607	34	20,638	79	3/3/2020
111100	1100	CATHERINE WY	BLAIR AV	DEERE AV	2	358	40	14,870	46	2/26/2020
111200	1100	CEDAR ST	ANAHURST PL	WARNER AV	2	652	35	22,820	21	1/21/2020
111200	1200	CEDAR ST	SAINT GERTRUDE PL	ANAHURST PL	2	675	36	24,300	8	1/21/2020
111200	1300	CEDAR ST	SAINT ANDREW PL	SAINT GERTRUDE PL	2	1,000	36	36,000	27	1/21/2020
111200	1400	CEDAR ST	OCCIDENTAL ST	SAINT ANDREW PL	2	518	36	18,648	30	1/21/2020
111200	1500	CEDAR ST	EDINGER AV	OCCIDENTAL ST	2	1,097	33	36,201	35	3/5/2020
111200	1600	CEDAR ST	ELDER AV	HOOD AV	2	518	32	16,576	90	2/24/2020
111200	1700	CEDAR ST	END	ELDER AV	2	293	32	9,376	95	2/24/2020
111200	1800	CEDAR ST	HOBART ST	RUSSELL AV	2	994	33	32,802	88	2/24/2020
111200	1900	CEDAR ST	MCFADDEN AV	HARWOOD PL	2	235	33	7,755	99	2/24/2020
111200	2000	CEDAR ST	HARWOOD PL	NORMANDY PL	2	267	33	8,811	99	2/24/2020
111200	2100	CEDAR ST	NORMANDY PL	BEVERLY PL	2	281	33	9,273	99	2/24/2020
111200	2200	CEDAR ST	BEVERLY PL	WISTERIA PL	2	239	33	7,887	99	2/24/2020
111200	2300	CEDAR ST	WISTERIA PL	WAKEHAM AV	2	260	33	8,580	94	2/24/2020
111200	2400	CEDAR ST	WAKEHAM AV	GRANT ST	2	262	33	8,646	93	2/19/2020
111200	2500	CEDAR ST	GRANT ST	HUNTER AV	2	260	33	8,580	85	2/24/2020
111200	2600	CEDAR ST	HUNTER AV	BISHOP ST	2	272	33	8,976	95	2/24/2020
111200	2700	CEDAR ST	CHESTNUT AV	PINE ST	2	365	33	12,045	82	2/24/2020
111200	2800	CEDAR ST	PINE ST	WALNUT ST	2	319	35	11,165	86	2/24/2020
111200	2900	CEDAR ST	WALNUT ST	1ST ST	2	333	33	10,989	85	2/24/2020
111300	1100	CELESTE ST	MOUNTAIN VIEW ST	END	2	177	32	6,664	91	1/14/2020
111300	1200	CELESTE ST	GATES ST	END	2	399	32	14,018	88	1/14/2020
111300	1300	CELESTE ST	WEST ST	ELAINE DR	2	400	32	12,800	90	3/6/2020
111400	1100	CENTER ST	MOORE AV	CARRIAGE DR	2	918	32	30,332	90	1/20/2020
111400	1200	CENTER ST	SAN LORENZO AV	CHANDLER AV	2	257	32	8,224	96	2/21/2020
111400	1300	CENTER ST	HEMLOCK WY	SAN LORENZO AV	2	264	32	8,448	96	2/21/2020
111400	1400	CENTER ST	ROWLAND AV	HEMLOCK WY	2	259	32	8,288	96	2/21/2020
111400	1500	CENTER ST	MANLY AV	ROWLAND AV	2	256	32	8,192	88	2/21/2020
111400	1600	CENTER ST	KNOX AV	MANLY AV	2	258	32	8,256	86	2/21/2020
111400	1700	CENTER ST	ADAMS ST	KNOX AV	2	238	32	7,616	96	2/21/2020
111400	1800	CENTER ST	HALL AV	END	2	531	32	18,904	90	2/21/2020
111400	1900	CENTER ST	FLORA ST	WARNER AV	2	129	36	4,644	92	2/21/2020
111400	2000	CENTER ST	ANAHURST PL	WARNER AV	2	905	33	29,865	82	2/24/2020
111400	2100	CENTER ST	SAINT GERTRUDE PL	ANAHURST PL	2	275	33	9,075	75	2/24/2020
111400	2200	CENTER ST	SAINT ANNE PL	SAINT GERTRUDE PL	2	400	32	12,800	77	2/24/2020
111400	2300	CENTER ST	CAMDEN PL	SAINT ANNE PL	2	305	32	9,760	77	2/24/2020
111400	2400	CENTER ST	GLENWOOD PL	CAMDEN PL	2	345	32	11,040	72	2/24/2020
111400	2500	CENTER ST	POMONA ST	OCCIDENTAL ST	2	386	35	13,510	78	2/20/2020
111400	2600	CENTER ST	EDINGER AV	POMONA ST	2	619	35	21,665	75	2/20/2020
111400	2700	CENTER ST	BORCHARD AV	EDINGER AV	2	455	33	15,015	78	2/4/2020
111400	2800	CENTER ST	ELDER AV	BORCHARD AV	2	298	33	9,834	81	2/4/2020

Appendix I

City of Santa Ana - Completed Listing of Current Street Condition

Street ID	Section ID	Street Name	Begin Location	End Location	Lanes	Length (ft)	Width (ft)	Area (sf)	PCI	Most Recent Inspection/ M&R Update Date
111400	2900	CENTER ST	ELDER AV	ELDER AV	2	84	33	2,772	71	2/4/2020
111400	3000	CENTER ST	LA VERNE AV	ELDER AV	2	296	33	9,768	80	2/4/2020
111400	3100	CENTER ST	WILSHIRE AV	LA VERNE AV	2	295	33	9,735	64	3/6/2020
111400	3200	CENTER ST	RUSSELL AV	WILSHIRE AV	2	500	33	16,500	63	2/4/2020
111400	3300	CENTER ST	LINGAN LN	RUSSELL AV	2	373	33	12,309	86	2/4/2020
111400	3400	CENTER ST	MCFADDEN AV	LINGAN LN	2	262	33	8,646	88	2/4/2020
111400	3500	CENTER ST	MCFADDEN AV	END	2	460	56	25,760	95	3/6/2020
111400	3600	CENTER ST	MONTA VISTA AV	END	2	360	56	20,160	84	3/13/2020
111400	3700	CENTER ST	MONTA VISTA AV	MARK ST	2	242	32	7,744	84	2/10/2020
111400	3800	CENTER ST	MARK ST	END	2	258	32	9,762	87	2/10/2020
111400	3900	CENTER ST	CAMILE ST	END	2	364	32	13,658	92	2/5/2020
111400	4000	CENTER ST	1ST ST	CHESTNUT AV	2	855	36	30,780	89	3/6/2020
111500	1100	CENTRAL AV	HARBOR BLVD	END	2	517	40	22,592	57	2/21/2020
111500	1200	CENTRAL AV	END	SUSAN ST	2	534	36	21,136	97	2/20/2020
111500	1300	CENTRAL AV	FAIRVIEW ST	END	2	473	40	20,832	7	2/21/2020
111500	1400	CENTRAL AV	DEEGAN DR	MANITOBA DR	2	373	36	13,428	79	2/21/2020
111500	1500	CENTRAL AV	DOUGLAS ST	ARTESIA ST	2	395	33	13,035	90	1/23/2020
111500	1600	CENTRAL AV	LINDA WY	DOUGLAS ST	2	384	33	12,672	95	1/23/2020
111500	1700	CENTRAL AV	END	LINDA WY	2	143	33	4,719	95	1/23/2020
111500	1800	CENTRAL AV	PACIFIC AV	POPLAR ST	2	234	32	8,388	95	1/23/2020
111500	1900	CENTRAL AV	POPLAR ST	BRISTOL ST	2	462	32	14,784	72	2/24/2020
111500	2000	CENTRAL AV	BRISTOL ST	BAKER ST	2	592	32	18,944	84	2/26/2020
111500	2100	CENTRAL AV	BAKER ST	ROSEWOOD AV	2	270	33	8,910	55	2/26/2020
111500	2200	CENTRAL AV	ROSEWOOD AV	SHELTON ST	2	244	33	8,052	75	2/26/2020
111500	2300	CENTRAL AV	SHELTON ST	PARK DR	2	230	33	7,590	74	1/20/2020
111500	2400	CENTRAL AV	PARK DR	TOWNER ST	2	232	33	7,656	74	2/26/2020
111500	2500	CENTRAL AV	TOWNER ST	LOWELL ST	2	235	33	7,755	74	2/26/2020
111500	2600	CENTRAL AV	LOWELL ST	RAMONA DR	2	232	33	7,656	77	2/26/2020
111500	2700	CENTRAL AV	RAMONA DR	OLIVE ST	2	229	33	7,557	90	2/26/2020
111500	2800	CENTRAL AV	OLIVE ST	FLOWER ST	2	124	33	4,092	90	2/26/2020
111500	2900	CENTRAL AV	BIRCH ST	GARNSEY ST	2	1,033	32	33,056	7	2/27/2020
111500	3001	CENTRAL AV	MAIN ST	BIRCH ST	2	921	36	33,156	5	2/27/2020
111500	3200	CENTRAL AV	CYPRESS AV	MAIN ST	2	339	38	12,882	88	2/27/2020
111500	3300	CENTRAL AV	ORANGE AV	CYPRESS AV	2	438	42	17,396	80	2/27/2020
111500	3400	CENTRAL AV	MAPLE ST	ORANGE AV	2	240	45	10,800	81	2/27/2020
111500	3500	CENTRAL AV	MEASOR ST	MAPLE ST	2	885	37	32,745	88	2/27/2020
111500	3600	CENTRAL AV	HALLADAY ST	MEASOR ST	2	633	37	23,421	90	2/27/2020
111500	3700	CENTRAL AV	EVERGREEN ST	HALLADAY ST	2	592	37	21,904	92	2/27/2020
111500	3800	CENTRAL AV	END	EVERGREEN ST	2	141	36	5,076	86	2/27/2020
111600	1100	CENTURY BLVD	HARBOR BLVD	WESTMINSTER AV	2	555	53	29,415	61	3/6/2020
111700	1100	CHANDLER AV	SHANNON ST	CRODDY WY	2	485	40	19,400	10	2/21/2020
111700	1200	CHANDLER AV	DEEGAN DR	GRISET PL	2	651	32	20,832	85	1/20/2020
111700	1300	CHANDLER AV	TOWNSEND ST	DIAMOND ST	2	375	32	12,000	92	2/21/2020
111700	1400	CHANDLER AV	CENTER ST	TOWNSEND ST	2	460	32	15,620	94	2/21/2020
111700	1500	CHANDLER AV	DOUGLAS ST	END	2	542	32	19,256	96	2/20/2020
111800	1100	CHARLAINE AV	SUSAN ST	JACKSON ST	2	621	32	19,872	93	1/16/2020

Street ID	Section ID	Street Name	Begin Location	End Location	Lanes	Length (ft)	Width (ft)	Area (sf)	PCI	Most Recent Inspection/ M&R Update Date
112000	1100	CHERRY ST	LARCHMONT AV	LINCOLN AV	2	272	36	9,792	94	2/26/2020
112000	1200	CHERRY ST	EASTWOOD AV	END	2	225	32	9,720	97	2/26/2020
112000	1300	CHERRY ST	OLD GRAND ST	END	2	327	32	11,714	87	3/2/2020
112000	1400	CHERRY ST	LINWOOD AV	OLD GRAND ST	2	460	32	14,720	97	3/2/2020
112100	1100	CHESTNUT AV	END	JACKSON ST	2	277	32	10,776	96	1/16/2020
112100	1200	CHESTNUT AV	JACKSON ST	LAUREL ST	2	240	32	7,680	96	1/16/2020
112100	1300	CHESTNUT AV	LAUREL ST	SUSAN ST	2	259	32	8,288	95	1/16/2020
112100	1400	CHESTNUT AV	SUSAN ST	SUSAN ST	2	140	32	4,480	95	1/16/2020
112100	1500	CHESTNUT AV	END	CENTER ST	2	190	36	6,840	66	3/6/2020
112100	1600	CHESTNUT AV	CENTER ST	DAISY AV	2	1,006	36	36,216	58	3/6/2020
112100	1700	CHESTNUT AV	RAITT ST	END	2	340	32	13,492	95	2/6/2020
112100	1800	CHESTNUT AV	FOREST AV	SPRUCE ST	2	282	36	12,102	92	2/6/2020
112100	1900	CHESTNUT AV	BRISTOL ST	BAKER ST	2	651	40	26,040	95	1/31/2020
112100	2000	CHESTNUT AV	BAKER ST	SHELTON ST	2	536	40	21,440	97	1/31/2020
112100	2100	CHESTNUT AV	SHELTON ST	FLOWER ST	2	1,275	40	51,000	96	1/31/2020
112200	3600E	CIVIC CENTER DR	SPURGEON ST	FRENCH ST	2	342	30	10,260	85	3/12/2020
112200	3600W	CIVIC CENTER DR	FRENCH ST	SPURGEON ST	2	342	30	10,260	86	3/12/2020
112200	3700E	CIVIC CENTER DR	FRENCH ST	MINTER ST	2	379	30	11,370	95	3/12/2020
112200	3700W	CIVIC CENTER DR	MINTER ST	FRENCH ST	2	379	30	11,370	94	3/12/2020
112200	3800	CIVIC CENTER DR	MINTER ST	LACY ST	2	346	48	16,608	95	3/12/2020
112200	3900	CIVIC CENTER DR	LACY ST	GARFIELD ST	2	350	48	16,800	95	3/12/2020
112200	4000	CIVIC CENTER DR	GARFIELD ST	POINSETTIA ST	2	348	48	16,704	95	3/12/2020
112200	4100	CIVIC CENTER DR	POINSETTIA ST	SANTIAGO ST	2	340	50	17,000	93	3/12/2020
112200	4200	CIVIC CENTER DR	SANTIAGO ST	CUSTER ST	2	208	44	9,152	87	3/3/2020
112300	1100	CLARA ST	WILSHIRE AV	MCFADDEN AV	2	1,274	33	42,042	95	2/4/2020
112300	1200	CLARA ST	MARK ST	END	2	238	32	8,624	87	2/5/2020
112300	1300	CLARA ST	CAMILE ST	END	2	384	23	10,032	86	2/5/2020
112300	1400	CLARA ST	1ST ST	2ND ST	2	373	33	12,309	45	2/7/2020
112300	1500	CLARA ST	2ND ST	3RD ST	2	181	33	5,973	64	2/7/2020
112300	1600	CLARA ST	3RD ST	CAPE COD WY	2	225	39	8,775	77	2/7/2020
112400	1100	CLEGHORN WY	RENE DR	END	2	570	32	20,440	93	1/23/2020
112500	1100	CLEMENSEN AV	END	OAKMONT AV	2	213	32	9,336	97	2/26/2020
112500	1200	CLEMENSEN AV	OAKMONT AV	LARCHMONT AV	2	697	32	24,824	95	2/26/2020
112500	1300	CLEMENSEN AV	LINWOOD ST	EASTSIDE ST	2	281	32	8,992	95	3/2/2020
112500	1400	CLEMENSEN AV	EASTSIDE ST	WRIGHT ST	2	258	32	8,256	96	3/2/2020
112500	1500	CLEMENSEN AV	WRIGHT ST	CONCORD ST	2	260	32	8,320	96	3/2/2020
112500	1600	CLEMENSEN AV	CONCORD ST	LYON ST	2	258	32	8,256	95	3/2/2020
112600	1100	CLINTON ST	5TH ST	WILLOWICK DR	1	287	16	4,592	32	3/6/2020
112600	1201	CLINTON ST	KEEL AV	END	2	836	18	15,048	86	1/16/2020
112600	1500	CLINTON ST	WESTMINSTER AV	KEEL AV	2	450	17	7,650	82	1/16/2020
112700	1400	COLLEGE AV	17TH ST	19TH ST	2	549	32	18,168	50	1/29/2020
112800	1100	COLUMBINE AV	GREENVILLE ST	END	2	247	32	7,904	88	2/18/2020
112800	1200	COLUMBINE AV	PARK DR	END	2	393	32	14,488	50	1/17/2020
112800	1300	COLUMBINE AV	RAMONA DR	LOWELL ST	2	242	32	7,744	83	1/17/2020
112800	1400	COLUMBINE AV	OLIVE ST	FLOWER ST	2	129	32	4,128	91	1/17/2020
112800	1500	COLUMBINE AV	GARNSEY ST	WOODLAND PL	2	267	32	9,444	87	1/15/2020

Street ID	Section ID	Street Name	Begin Location	End Location	Lanes	Length (ft)	Width (ft)	Area (sf)	PCI	Most Recent Inspection/ M&R Update Date
112800	1600	COLUMBINE AV	ROSS ST	GARNSEY ST	2	905	32	28,960	74	1/15/2020
112800	1700	COLUMBINE AV	BIRCH ST	ROSS ST	2	216	32	6,912	79	1/15/2020
112800	1800	COLUMBINE AV	BIRCH ST	TIMBER ST	2	261	32	8,352	72	1/15/2020
112800	1900	COLUMBINE AV	TIMBER ST	SYCAMORE ST	2	150	36	5,400	62	1/15/2020
112800	2000	COLUMBINE AV	SYCAMORE ST	MAIN ST	2	544	36	19,584	73	1/15/2020
112900	1100	COMMERCIAL ST	SYCAMORE ST	BROADWAY	2	290	30	8,700	87	2/14/2020
112900	1200	COMMERCIAL ST	MAIN ST	SYCAMORE ST	2	285	30	8,550	94	2/14/2020
113000	1100	COMO AV	TAFT ST	END	2	141	32	5,401	90	1/9/2020
113000	1200	COMO AV	HURLEY ST	END	2	102	32	4,153	88	1/9/2020
113100	1100	CONCORD ST	MABURY ST	END	2	196	32	7,522	94	3/6/2020
113100	1200	CONCORD ST	FRUIT ST	END	2	250	32	9,500	89	3/6/2020
113100	1300	CONCORD ST	STAFFORD ST	FRUIT ST	2	255	32	8,160	84	3/6/2020
113100	1400	CONCORD ST	WELLINGTON AV	STAFFORD ST	2	826	32	26,982	92	3/6/2020
113100	1500	CONCORD ST	15TH ST	14TH ST	2	247	32	8,454	91	3/6/2020
113100	1600	CONCORD ST	17TH ST	END	2	210	32	6,720	82	3/6/2020
113100	1700	CONCORD ST	AVALON AV	END	2	588	32	18,816	97	3/2/2020
113100	1800	CONCORD ST	CLEMENSEN AV	END	2	512	32	17,634	97	3/2/2020
113200	1100	COOPER ST	TAMPION AV	END	2	155	32	6,872	94	1/10/2020
113200	1200	COOPER ST	MELRIC DR	DAVIT AV	2	747	32	23,904	95	1/10/2020
113200	1300	COOPER ST	LUCKY WY	MELRIC DR	2	390	32	12,480	95	1/10/2020
113200	1400	COOPER ST	HENDERSON PL	LUCKY WY	2	262	32	8,384	96	1/10/2020
113200	1500	COOPER ST	1ST ST	HENDERSON PL	2	481	32	15,392	95	1/10/2020
113200	1600	COOPER ST	1ST ST	2ND ST	2	274	32	8,768	91	1/9/2020
113200	1700	COOPER ST	2ND ST	4TH ST	2	667	32	21,344	91	1/9/2020
113200	1800	COOPER ST	4TH ST	SILVER DR	2	529	32	16,928	91	1/9/2020
113300	1100	CORRIGAN AV	FREEMAN LN	WESTWOOD AV	2	513	32	16,416	82	1/20/2020
113300	1200	CORRIGAN AV	LOWELL LN	FREEMAN LN	2	261	32	8,352	91	1/20/2020
113300	1300	CORRIGAN AV	OLIVE LN	LOWELL LN	2	246	32	7,872	92	1/20/2020
113400	1100	CORTA DR	EDINGER AV	LEHNHARDT AV	2	609	33	20,097	93	1/13/2020
113400	1200	CORTA DR	LEHNHARDT AV	KENT AV	2	473	33	15,609	90	1/13/2020
113400	1300	CORTA DR	KENT AV	ROBERTS DR	2	339	33	11,187	90	1/13/2020
113400	1400	CORTA DR	ROBERTS DR	FLIGHT AV	2	377	33	12,441	92	1/13/2020
113400	1500	CORTA DR	ACAPULCO AV	END	2	330	32	11,449	87	1/9/2020
113400	1600	CORTA DR	CAMILLE ST	ACAPULCO AV	2	155	30	4,650	80	1/8/2020
113500	1100	CORWIN CT	JAMES AV	END	2	196	32	8,184	96	1/16/2020
113600	1100	COTTER ST	AVALON AV	EDNA DR	2	515	32	16,480	94	1/20/2020
113600	1200	COTTER ST	TRASK AV	AVALON AV	2	620	32	19,840	95	1/20/2020
113600	1301	COTTER ST	TRASK AV	MONICA LN	2	488	33	16,104	88	1/20/2020
113600	1501	COTTER ST	LORI LN	MARTY LN	2	1,032	33	34,056	94	1/20/2020
113700	1100	COTTONWOOD ST	BEECHWOOD ST	END	2	329	32	11,778	93	3/3/2020
113800	1100	CRODDY WY	GARRY AV	MACARTHUR BLVD	2	1,253	40	50,120	9	2/18/2020
113800	1201	CRODDY WY	GARRY AV	CHANDLER AV	2	1,432	40	57,280	4	2/18/2020
113800	1501	CRODDY WY	CHANDLER AV	HARBOR BLVD	2	1,296	40	51,840	3	2/21/2020
113900	1100	CRYSTAL LN	DEMING ST	END	2	415	33	15,607	93	1/13/2020
113900	1200	CRYSTAL LN	MCLEAN DR	END	2	182	33	7,586	93	1/13/2020
113900	1300	CRYSTAL LN	FLINTRIDGE DR	DRIFTWOOD DR	2	369	33	13,127	89	1/13/2020

Street ID	Section ID	Street Name	Begin Location	End Location	Lanes	Length (ft)	Width (ft)	Area (sf)	PCI	Most Recent Inspection/ M&R Update Date
113900	1400	CRYSTAL LN	SHANNON ST	DENNIS ST	2	672	33	22,176	93	1/15/2020
113900	1500	CRYSTAL LN	FIGUEROA ST	JACKSON ST	2	692	33	22,836	95	1/15/2020
114000	1100	CUBBON ST	ARAPAHO DR	MOHAWK DR	2	857	32	27,424	91	1/25/2020
114000	1200	CUBBON ST	MOHAWK DR	HURON DR	2	688	32	22,972	94	1/25/2020
114000	1300	CUBBON ST	DIAMOND ST	GOLDEN WEST AV	2	368	32	11,776	88	2/10/2020
114000	1400	CUBBON ST	WESTERN AV	RAITT ST	2	344	32	11,008	85	2/6/2020
114000	1500	CUBBON ST	PACIFIC AV	WESTERN AV	2	1,017	32	32,544	90	2/6/2020
114000	1600	CUBBON ST	GRAHAM LN	PACIFIC AV	2	680	32	22,510	75	2/6/2020
114000	1700	CUBBON ST	BRISTOL ST	BAKER ST	2	589	36	21,204	91	1/31/2020
114000	1800	CUBBON ST	BAKER ST	SHELTON ST	2	624	36	22,464	87	1/31/2020
114000	1900	CUBBON ST	SHELTON ST	OLIVE ST	2	1,012	32	32,384	93	1/31/2020
114000	2000	CUBBON ST	OLIVE ST	FLOWER ST	2	260	40	10,400	92	1/31/2020
114000	2100	CUBBON ST	FLOWER ST	GARNSEY ST	2	284	40	11,360	85	1/30/2020
114000	2200	CUBBON ST	GARNSEY ST	PARTON ST	2	284	40	11,360	76	1/30/2020
114000	2300	CUBBON ST	PARTON ST	VAN NESS AV	2	275	40	11,000	84	1/30/2020
114000	2400	CUBBON ST	VAN NESS AV	ROSS ST	2	298	40	11,920	91	1/30/2020
114000	2500	CUBBON ST	ROSS ST	BIRCH ST	2	357	40	14,280	85	1/30/2020
114000	2600	CUBBON ST	BIRCH ST	BROADWAY	2	321	40	12,840	90	1/30/2020
114000	2700	CUBBON ST	BROADWAY	SYCAMORE ST	2	281	40	11,240	93	1/30/2020
114000	2800	CUBBON ST	SYCAMORE ST	MAIN ST	2	260	40	10,400	72	1/30/2020
114000	2900	CUBBON ST	CYPRESS AV	MAIN ST	2	325	36	11,700	51	3/6/2020
114000	3000	CUBBON ST	ORANGE AV	CYPRESS AV	2	357	36	12,852	62	3/6/2020
114100	1100	CURIE AV	GREENVILLE ST	END	2	247	32	9,816	80	2/18/2020
114100	1200	CURIE AV	BAKER ST	PARK DR	2	669	32	22,308	87	1/17/2020
114100	1300	CURIE AV	PARK DR	TOWNER ST	2	287	32	9,184	89	1/17/2020
114100	1400	CURIE AV	GARNSEY ST	ROSS ST	2	920	32	29,440	83	1/15/2020
114200	1100	CUSTER ST	WASHINGTON AV	STAFFORD ST	2	672	30	20,160	88	3/3/2020
114200	1200	CUSTER ST	WASHINGTON AV	END	2	500	28	16,000	70	3/3/2020
114300	1100	CYPRESS AV	GOETZ AV	END	2	406	22	8,932	97	2/27/2020
114300	1200	CYPRESS AV	ADAMS ST	END	2	177	34	6,018	79	2/27/2020
114300	1300	CYPRESS AV	CENTRAL AV	ADAMS ST	2	382	33	12,606	93	2/27/2020
114300	1400	CYPRESS AV	FLORA ST	CENTRAL AV	2	353	33	11,649	94	2/27/2020
114300	1500	CYPRESS AV	ANAHURST PL	WARNER AV	2	654	40	26,160	95	1/21/2020
114300	1600	CYPRESS AV	SAINT GERTRUDE PL	ANAHURST PL	2	670	40	26,800	95	1/21/2020
114300	1700	CYPRESS AV	SAINT ANDREW PL	SAINT GERTRUDE PL	2	990	40	39,600	95	1/21/2020
114300	1800	CYPRESS AV	OCCIDENTAL ST	SAINT ANDREW PL	2	510	40	20,400	95	1/21/2020
114300	1900	CYPRESS AV	BERKELEY ST	OCCIDENTAL ST	2	300	40	12,000	95	1/21/2020
114300	2000	CYPRESS AV	POMONA ST	BERKELEY ST	2	305	40	12,200	95	1/21/2020
114300	2100	CYPRESS AV	STANFORD ST	POMONA ST	2	300	40	12,000	100	3/5/2020
114300	2200	CYPRESS AV	EDINGER AV	STANFORD ST	2	287	40	11,480	95	1/21/2020
114300	2300	CYPRESS AV	EDINGER AV	HOBART ST	2	930	47	43,710	82	2/19/2020
114300	2400	CYPRESS AV	HOBART ST	OXFORD ST	2	663	47	31,161	84	2/19/2020
114300	2500	CYPRESS AV	OXFORD ST	OLD MCFADDEN AV	2	632	47	29,704	74	2/19/2020
114300	2600	CYPRESS AV	OLD MCFADDEN AV	END	2	222	44	11,768	80	2/19/2020
114300	2700	CYPRESS AV	END	CUBBON ST	2	478	44	23,032	96	2/11/2020
114300	2800	CYPRESS AV	CUBBON ST	BISHOP ST	2	1,284	44	56,496	93	2/11/2020

Street ID	Section ID	Street Name	Begin Location	End Location	Lanes	Length (ft)	Width (ft)	Area (sf)	PCI	Most Recent Inspection/ M&R Update Date
114300	2900	CYPRESS AV	BISHOP ST	CAMILE ST	2	476	44	20,944	98	2/25/2020
114300	3000	CYPRESS AV	CAMILE ST	MYRTLE ST	2	300	44	13,200	98	2/25/2020
114300	3100	CYPRESS AV	MYRTLE ST	CHESTNUT AV	2	318	44	13,992	98	2/25/2020
114300	3200	CYPRESS AV	CHESTNUT AV	PINE ST	2	341	44	15,004	100	3/6/2020
114300	3300	CYPRESS AV	PINE ST	WALNUT ST	2	371	44	16,324	98	2/25/2020
114300	3400	CYPRESS AV	WALNUT ST	1ST ST	2	342	44	15,048	98	2/25/2020
114400	1100	DAHL LN	MOHAWK DR	SHAWNEE DR	2	224	33	7,392	96	1/27/2020
114400	1200	DAHL LN	FAIRVIEW ST	HURON DR	2	153	33	5,049	93	1/27/2020
114400	1300	DAHL LN	MARINE ST	FAIRVIEW ST	2	113	33	3,729	86	1/27/2020
114400	1400	DAHL LN	KING ST	END	2	335	33	11,055	91	1/27/2020
114400	1500	DAHL LN	DIAMOND ST	END	2	277	33	10,030	84	2/4/2020
114400	1600	DAHL LN	SHELLEY ST	WOOD ST	2	240	33	7,920	87	2/5/2020
114400	1700	DAHL LN	WOOD ST	TOWNSEND ST	2	447	33	14,751	88	2/5/2020
114400	1800	DAHL LN	LINDA WY	KATHY LN	2	236	33	8,237	95	2/4/2020
114400	1900	DAHL LN	RITA WY	RENE DR	2	245	32	7,840	80	2/4/2020
114400	2000	DAHL LN	SPRUCE ST	RITA WY	2	261	32	8,352	79	2/4/2020
114400	2100	DAHL LN	PACIFIC AV	SPRUCE ST	2	276	32	8,832	78	2/4/2020
114400	2200	DAHL LN	POPLAR ST	PACIFIC AV	2	232	32	7,880	86	2/4/2020
114500	1100	DAIMLER ST	GARRY AV	ALTON AV	2	533	40	21,320	14	2/26/2020
114500	1200	DAIMLER ST	DEERE AV	GARRY AV	2	766	40	30,640	19	2/26/2020
114500	1300	DAIMLER ST	CARNEGIE AV	END	2	456	40	20,238	35	2/26/2020
114600	1100	DAISY AV	MONTA VISTA AV	WILLITS ST	2	611	33	20,163	99	2/10/2020
114600	1200	DAISY AV	WILLITS ST	MYRTLE ST	2	630	33	20,790	92	2/10/2020
114600	1300	DAISY AV	MYRTLE ST	CHESTNUT AV	2	401	32	12,832	84	3/6/2020
114600	1400	DAISY AV	CHESTNUT AV	PINE ST	2	253	32	8,096	49	3/6/2020
114600	1500	DAISY AV	PINE ST	WALNUT ST	2	337	32	10,784	100	3/6/2020
114600	1600	DAISY AV	WALNUT ST	1ST ST	2	303	31	9,393	100	3/6/2020
114600	1700	DAISY AV	1ST ST	2ND ST	2	233	33	7,689	91	2/7/2020
114600	1800	DAISY AV	2ND ST	3RD ST	2	306	33	10,098	88	2/7/2020
114600	1900	DAISY AV	3RD ST	4TH ST	2	249	31	7,719	89	2/7/2020
114600	2000	DAISY AV	5TH ST	END	2	603	27	16,281	93	2/7/2020
114600	2100	DAISY AV	CIVIC CENTER DR	END	2	240	33	9,607	91	2/10/2020
114600	2200	DAISY AV	WASHINGTON AV	10TH ST	2	831	32	26,592	94	1/28/2020
114600	2300	DAISY AV	15TH ST	16TH ST	2	292	32	9,344	92	1/28/2020
114700	1100	DAN GURNEY DR	END	AUTO MALL DR	2	430	36	15,480	69	3/6/2020
114700	1200	DAN GURNEY DR	AUTO MALL DR	END	2	422	36	15,192	78	3/6/2020
114800	1100	DANBURY WY	GREENWICH AV	END	2	242	32	8,994	94	2/18/2020
114900	1100	DARIN ST	5TH ST	SILVER DR	2	275	32	8,800	89	1/8/2020
115000	1100	DAVIT AV	SAIL ST	CITY LIMIT	2	274	32	8,768	94	1/10/2020
115000	1200	DAVIT AV	STARBOARD ST	SAIL ST	2	258	32	8,256	93	1/10/2020
115000	1300	DAVIT AV	COOPER ST	STARBOARD ST	2	263	32	8,416	97	1/10/2020
115000	1400	DAVIT AV	COOPER ST	DEMING ST	2	263	32	8,416	95	1/10/2020
115000	1500	DAVIT AV	DEMING ST	MAXINE ST	2	254	32	8,128	96	1/10/2020
115000	1600	DAVIT AV	END	EUCLID ST	2	402	30	12,060	95	1/10/2020
115000	1700	DAVIT AV	EUCLID ST	END	2	436	30	14,280	85	1/9/2020
115100	1100	DAYNA ST	FRUIT ST	KRISTI LN	2	508	33	16,764	71	3/5/2020

Street ID	Section ID	Street Name	Begin Location	End Location	Lanes	Length (ft)	Width (ft)	Area (sf)	PCI	Most Recent Inspection/ M&R Update Date
115100	1200	DAYNA ST	FAIRHAVEN AV	ALBION AV	2	498	32	15,936	85	3/2/2020
115100	1300	DAYNA ST	KEMPER AV	END	2	195	32	7,440	89	3/2/2020
115200	1101	DEEGAN DR	MOORE AV	CARRIAGE DR	2	980	32	32,316	82	1/20/2020
115200	1300	DEEGAN DR	ROWLAND AV	CHANDLER AV	2	252	32	8,064	82	1/20/2020
115200	1400	DEEGAN DR	MANLY AV	ROWLAND AV	2	260	32	8,320	80	1/20/2020
115200	1500	DEEGAN DR	KNOX AV	MANLY AV	2	260	32	8,320	80	1/20/2020
115200	1600	DEEGAN DR	ADAMS ST	KNOX AV	2	240	32	7,680	82	1/20/2020
115200	1700	DEEGAN DR	CENTRAL AV	HALL AV	2	471	32	15,972	75	1/20/2020
115300	1100	DEERE AV	DAIMLER ST	PULLMAN ST	2	573	40	22,920	21	2/26/2020
115300	1201	DEERE AV	RED HILL AV	DAIMLER ST	2	1,628	40	65,120	28	2/26/2020
115400	1100	DEMING ST	CRYSTAL LN	LEHNHARDT AV	2	250	33	8,250	95	1/13/2020
115400	1200	DEMING ST	BALLAST AV	CRYSTAL LN	2	262	33	8,646	95	1/13/2020
115400	1300	DEMING ST	FLIGHT AV	BALLAST AV	2	245	33	8,085	95	1/13/2020
115400	1400	DEMING ST	WISTERIA PL	FLIGHT AV	2	277	33	9,141	96	1/13/2020
115400	1500	DEMING ST	HIGHLAND ST	KEDGE AV	2	325	33	10,725	87	1/13/2020
115400	1600	DEMING ST	TAMPION AV	END	2	145	32	6,552	94	1/10/2020
115400	1700	DEMING ST	DAVIT AV	TAMPION AV	2	291	32	11,224	95	1/10/2020
115400	1800	DEMING ST	DAVIT AV	END	2	510	32	18,232	95	1/10/2020
115400	1900	DEMING ST	MELRIC DR	END	2	144	32	6,520	94	1/10/2020
115500	1100	DENNIS ST	CRYSTAL LN	LEHNHARDT AV	2	370	33	12,210	94	1/15/2020
115500	1200	DENNIS ST	KENT AV	CRYSTAL LN	2	149	33	4,917	94	1/15/2020
115500	1300	DENNIS ST	KENT AV	KENT AV	2	137	33	4,521	91	1/15/2020
115500	1400	DENNIS ST	END	KENT AV	2	515	33	16,995	95	1/15/2020
115500	1500	DENNIS ST	MCFADDEN AV	END	2	350	32	11,200	84	1/9/2020
115600	1100	DEODAR ST	CITY LIMIT	AVALON AV	2	811	32	25,952	93	3/3/2020
115600	1201	DEODAR ST	FRANZEN AV	CALVO DR	2	1,159	33	38,368	91	3/3/2020
115700	1100	DIAMOND ST	CARRIAGE DR	MOORE AV	2	972	32	31,104	88	1/20/2020
115700	1200	DIAMOND ST	CHANDLER AV	ADAMS ST	2	1,330	32	43,516	96	2/21/2020
115700	1300	DIAMOND ST	HALL AV	END	2	461	32	16,664	89	2/21/2020
115700	1400	DIAMOND ST	FLORA ST	WARNER AV	2	128	36	4,608	93	2/21/2020
115700	1500	DIAMOND ST	WARNER AV	PENDLETON AV	2	365	33	12,045	76	1/22/2020
115700	1600	DIAMOND ST	PENDLETON AV	ANAHURST PL	2	530	33	17,490	74	1/22/2020
115700	1700	DIAMOND ST	HARVARD ST	CAMDEN PL	2	263	33	8,679	96	2/24/2020
115700	1800	DIAMOND ST	GLENWOOD PL	HARVARD ST	2	309	33	10,197	96	2/24/2020
115700	1900	DIAMOND ST	OCCIDENTAL ST	POMONA ST	2	381	33	12,573	94	2/20/2020
115700	2000	DIAMOND ST	POMONA ST	STANFORD ST	2	376	32	12,032	96	2/20/2020
115700	2100	DIAMOND ST	STANFORD ST	EDINGER AV	2	242	32	7,744	95	2/20/2020
115700	2200	DIAMOND ST	WILSHIRE AV	DAHL LN	2	238	33	7,854	88	2/4/2020
115700	2300	DIAMOND ST	DAHL LN	RUSSELL AV	2	243	33	8,019	93	2/4/2020
115700	2400	DIAMOND ST	MCFADDEN AV	CUBBON ST	2	149	32	4,768	94	2/10/2020
115700	2500	DIAMOND ST	CUBBON ST	BROOK ST	2	273	32	8,736	93	2/10/2020
115700	2600	DIAMOND ST	BROOK ST	WISTERIA PL	2	288	32	9,216	96	2/10/2020
115700	2700	DIAMOND ST	WISTERIA PL	HIGHLAND ST	2	288	32	9,216	89	2/10/2020
115700	2800	DIAMOND ST	HIGHLAND ST	MONTA VISTA AV	2	256	32	8,192	95	2/10/2020
115700	2900	DIAMOND ST	MARK ST	WILLITS ST	2	341	32	10,912	84	2/5/2020
115700	3001	DIAMOND ST	WILLITS ST	END	2	528	32	17,904	89	2/5/2020

Street ID	Section ID	Street Name	Begin Location	End Location	Lanes	Length (ft)	Width (ft)	Area (sf)	PCI	Most Recent Inspection/ M&R Update Date
115800	1101	DIANNE ST	END	FRUIT ST	2	622	33	20,922	78	3/5/2020
115900	1100	DOREEN WY	CARRIAGE DR	GARRY AV	2	242	32	7,744	91	1/20/2020
115900	1200	DOREEN WY	SAINT GERTRUDE PL	PENDLETON AV	2	925	32	29,600	85	2/25/2020
115900	1300	DOREEN WY	SAINT ANNE PL	SAINT GERTRUDE PL	2	225	32	7,200	81	2/25/2020
115900	1400	DOREEN WY	BERKELEY ST	OCCIDENTAL ST	2	380	33	12,540	91	2/25/2020
115900	1500	DOREEN WY	END	BORCHARD AV	2	294	33	10,591	91	2/4/2020
115900	1600	DOREEN WY	BORCHARD AV	JAN WY	2	707	33	24,287	82	2/4/2020
116000	1101	DORMAN ST	OAKMONT PL	LINCOLN AV	2	744	36	26,784	77	2/28/2020
116100	1100	DOUGLAS ST	MOORE AV	CARRIAGE DR	2	927	32	30,620	84	2/18/2020
116100	1200	DOUGLAS ST	CARRIAGE DR	SEGERSTROM AV	2	130	32	4,160	90	2/18/2020
116100	1300	DOUGLAS ST	SEGERSTROM AV	CHANDLER AV	2	159	34	5,406	96	2/20/2020
116100	1400	DOUGLAS ST	CHANDLER AV	SAN LORENZO AV	2	279	32	8,928	94	2/20/2020
116100	1500	DOUGLAS ST	SAN LORENZO AV	HEMLOCK WY	2	274	28	7,672	94	2/20/2020
116100	1600	DOUGLAS ST	CENTRAL AV	END	2	336	33	13,000	13	1/23/2020
116100	1700	DOUGLAS ST	OCCIDENTAL ST	END	2	470	33	17,670	94	2/25/2020
116100	1800	DOUGLAS ST	BORCHARD AV	EDINGER AV	2	297	37	10,989	85	2/4/2020
116100	1900	DOUGLAS ST	WILSHIRE AV	BORCHARD AV	2	992	37	36,704	78	2/4/2020
116100	2000	DOUGLAS ST	LINGAN LN	WILSHIRE AV	2	1,043	37	38,591	80	2/4/2020
116100	2100	DOUGLAS ST	MCFADDEN AV	LINGAN LN	2	248	37	9,176	86	2/4/2020
116200	1101	DOWNIE PL	FAIRVIEW ST	CITY LIMIT (125' E/O LAIRD ST)	2	1,257	33	41,481	93	1/20/2020
116300	1100	DRESSER ST	15TH ST	16TH ST	2	392	36	14,112	63	3/12/2020
116400	1100	DRIFTWOOD DR	LEHNHARDT AV	END	2	561	33	18,513	91	1/13/2020
116400	1200	DRIFTWOOD DR	CRYSTAL LN	KENT AV	2	256	33	8,448	91	1/13/2020
116400	1300	DRIFTWOOD DR	ACAPULCO AV	END	2	330	32	12,140	86	1/9/2020
116500	1100	DURANT ST	WASHINGTON AV	15TH ST	2	736	36	26,496	100	3/20/2020
116500	1200	DURANT ST	15TH ST	16TH ST	2	378	36	13,608	100	3/1/2020
116500	1300	DURANT ST	16TH ST	17TH ST	2	315	36	11,340	100	3/20/2020
116700	1100	EASTSIDE AV	4TH ST	END	2	462	32	16,284	78	3/9/2020
116700	1200	EASTSIDE AV	6TH ST	4TH ST	2	745	40	29,800	54	3/6/2020
116700	1300	EASTSIDE AV	PATRICIA LN	6TH ST	2	400	32	12,800	99	3/6/2020
116700	1400	EASTSIDE AV	END	PATRICIA LN	2	229	32	8,578	99	3/6/2020
116700	1500	EASTSIDE AV	STAFFORD ST	VANCE PL	2	223	32	7,136	97	3/6/2020
116700	1600	EASTSIDE AV	VANCE PL	GRACE PL	2	271	32	8,672	97	3/6/2020
116700	1700	EASTSIDE AV	GRACE PL	WELLINGTON AV	2	270	32	9,140	97	3/6/2020
116700	1800	EASTSIDE AV	14TH ST	16TH ST	2	522	32	17,254	96	3/6/2020
116700	1900	EASTSIDE AV	21ST ST	CATALINA AV	2	245	32	7,840	82	3/2/2020
116700	2000	EASTSIDE AV	CATALINA AV	END	2	381	32	13,442	87	3/2/2020
116800	2100	EASTSIDE ST	CLEMENSEN AV	END	2	315	32	11,330	94	3/2/2020
116900	1100	EASTWOOD AV	SAINT GERTRUDE PL	END	2	517	36	18,612	88	3/6/2020
116900	1201	EASTWOOD AV	4TH ST	FRUIT ST	2	1,550	36	55,800	56	3/9/2020
116900	1400	EASTWOOD AV	END	14TH ST	2	340	33	13,220	90	2/28/2020
116900	1500	EASTWOOD AV	15TH ST	END	2	252	32	9,664	91	2/28/2020
116900	1600	EASTWOOD AV	AVALON AV	21ST ST	2	968	32	32,380	88	2/26/2020
116900	1700	EASTWOOD AV	ASPEN ST	BEECHWOOD ST	2	244	32	7,808	87	2/26/2020
116900	1800	EASTWOOD AV	BEECHWOOD ST	CHERRY ST	2	259	32	8,288	90	2/26/2020
116900	1900	EASTWOOD AV	CHERRY ST	JOANA DR	2	248	32	7,936	92	2/26/2020

Street ID	Section ID	Street Name	Begin Location	End Location	Lanes	Length (ft)	Width (ft)	Area (sf)	PCI	Most Recent Inspection/ M&R Update Date
116900	2000	EASTWOOD AV	JOANA DR	END	2	495	32	18,360	97	2/26/2020
116900	2100	EASTWOOD AV	PARK LN	FAIRHAVEN AV	2	503	32	16,096	93	2/26/2020
117000	1100	EDENDALE CT	ROSS ST	END	2	136	20	3,970	89	2/3/2020
117100	1100	EDGEWOOD RD	MAIN ST	BUSH ST	2	303	36	10,908	85	2/28/2020
117100	1200	EDGEWOOD RD	BUSH ST	SPURGEON ST	2	353	32	9,088	85	2/28/2020
117100	1300	EDGEWOOD RD	SPURGEON ST	FRENCH ST	2	287	32	9,184	77	2/28/2020
117100	1400	EDGEWOOD RD	FRENCH ST	FRENCH ST	2	85	32	2,720	84	2/28/2020
117100	1500	EDGEWOOD RD	FRENCH ST	VALENCIA ST	2	349	32	11,168	96	2/28/2020
117100	1600	EDGEWOOD RD	VALENCIA ST	POINSETTIA ST	2	340	32	10,880	95	2/28/2020
117100	1700	EDGEWOOD RD	POINSETTIA ST	SANTIAGO ST	2	312	32	9,984	97	2/28/2020
117250	3810	EDINGER (FRONTAGE) AV	END	SHELTON ST	2	458	25	11,450	78	2/13/2020
117250	3820	EDINGER (FRONTAGE) AV	SHELTON ST	END	2	234	25	5,850	77	2/13/2020
117250	4010	EDINGER (FRONTAGE) AV	PARK DR	TOWNER ST	2	274	24	6,576	73	2/13/2020
117250	4110	EDINGER (FRONTAGE) AV	TOWNER ST	LOWELL ST	2	258	24	6,192	70	2/13/2020
117250	4210	EDINGER (FRONTAGE) AV	LOWELL ST	END	2	318	24	7,632	65	2/13/2020
117250	4410	EDINGER (FRONTAGE) AV	END	WOODLAND PL	2	221	24	5,304	96	3/6/2020
117250	4510	EDINGER (FRONTAGE) AV	WOODLAND PL	GARNSEY ST	2	268	24	6,432	94	3/6/2020
117250	4520	EDINGER (FRONTAGE) AV	GARNSEY ST	PARTON ST	2	289	24	6,936	96	3/6/2020
117250	4610	EDINGER (FRONTAGE) AV	PARTON ST	VAN NESS AV	2	314	30	10,170	87	3/6/2020
117250	4710	EDINGER (FRONTAGE) AV	VAN NESS AV	ROSS ST	2	308	24	7,392	75	3/6/2020
117250	4810	EDINGER (FRONTAGE) AV	ROSS ST	BIRCH ST	2	308	24	7,392	76	3/6/2020
117250	4910	EDINGER (FRONTAGE) AV	BIRCH ST	END	2	221	24	5,304	69	3/6/2020
117300	1100	EDISON WY	TOWNSEND ST	END	2	168	33	6,794	96	2/5/2020
117400	1100	EDNA DR	FAIRVIEW ST	COTTER ST	2	409	33	13,497	95	1/20/2020
117400	1200	EDNA DR	COTTER ST	JETTY CIR	2	262	33	8,646	95	1/20/2020
117400	1300	EDNA DR	JETTY CIR	LAIRD CIR	2	264	32	8,448	96	1/20/2020
117400	1400	EDNA DR	LAIRD CIR	LEWIS ST	2	350	32	12,175	93	1/20/2020
117400	1500	EDNA DR	JODY AV	ALONA ST	2	346	32	11,072	87	1/22/2020
117500	1100	EL DON PL	ANDRES PL	END	2	146	34	6,594	84	1/8/2020
117600	1100	ELAINE DR	GEORGINE ST	CELESTE ST	2	881	33	30,029	93	3/6/2020
117600	1200	ELAINE DR	MORNINGSIDE AV	SUNSWEPT AV	2	208	33	6,864	93	1/14/2020
117700	1100	ELDER AV	OTTAWA ST	NAKOMA DR	2	1,015	33	33,495	94	1/27/2020
117700	1200	ELDER AV	HURON DR	OTTAWA ST	2	233	33	7,689	94	1/27/2020
117700	1300	ELDER AV	KING ST	END	2	336	33	11,977	93	1/27/2020
117700	1400	ELDER AV	SULLIVAN ST	CENTER ST	2	1,301	36	46,836	95	2/4/2020
117700	1500	ELDER AV	CENTER ST	SHELLEY ST	2	249	33	8,217	95	2/4/2020
117700	1600	ELDER AV	SHELLEY ST	TOWNSEND ST	2	542	33	17,886	95	2/4/2020
117700	1700	ELDER AV	TOWNSEND ST	RAITT ST	2	419	33	13,827	95	2/4/2020
117700	1800	ELDER AV	SPRUCE ST	PACIFIC AV	2	251	36	9,036	84	2/4/2020
117700	1900	ELDER AV	PACIFIC AV	POPLAR ST	2	263	36	9,468	84	2/4/2020
117700	2000	ELDER AV	POPLAR ST	HESPERIAN ST	2	263	36	9,468	82	2/4/2020
117700	2100	ELDER AV	HESPERIAN ST	BRISTOL ST	2	346	36	12,456	81	2/4/2020
117700	2200	ELDER AV	KILSON DR	HICKORY ST	2	243	32	7,776	91	2/24/2020
117700	2300	ELDER AV	HICKORY ST	HALLADAY ST	2	283	32	9,056	82	2/24/2020
117700	2400	ELDER AV	HALLADAY ST	CEDAR ST	2	262	32	8,384	91	2/24/2020
117800	1100	ELK LN	1ST ST	CHESTNUT AV	2	1,224	36	44,064	56	3/3/2020

Appendix I

City of Santa Ana - Completed Listing of Current Street Condition

Street ID	Section ID	Street Name	Begin Location	End Location	Lanes	Length (ft)	Width (ft)	Area (sf)	PCI	Most Recent Inspection/ M&R Update Date
117950	1150	ELLIOTT (SPUR) PL	ELLIOTT PL	END	2	120	34	4,080	95	1/15/2020
117900	1100	ELLIOTT PL	REGENT DR	ELLIOTT (SPUR) PL	2	680	34	23,120	83	1/15/2020
117900	1200	ELLIOTT PL	ELLIOTT (SPUR) PL	GATES ST	2	308	34	10,472	92	1/15/2020
117900	1300	ELLIOTT PL	FLIGHT AV	KENT AV	2	483	33	15,939	92	1/15/2020
118000	1100	ELM ST	FOREST AV	ALONA ST	2	316	32	10,112	84	1/21/2020
118000	1200	ELM ST	END	HESPERIAN ST	2	218	31	6,758	84	1/21/2020
118200	1100	EMMETT ST	EVERGREEN ST	HALLADAY ST	2	657	33	21,681	92	2/27/2020
118200	1200	EMMETT ST	EVERGREEN ST	END	2	153	33	5,049	95	2/27/2020
118300	1100	ENGLISH ST	5TH ST	CIVIC CENTER DR	2	932	34	31,688	98	2/7/2020
118300	1200	ENGLISH ST	ALCO AV	CIVIC CENTER DR	2	171	32	5,472	87	1/28/2020
118300	1300	ENGLISH ST	10TH ST	ALCO AV	2	513	32	16,416	92	1/28/2020
118300	1400	ENGLISH ST	11TH ST	10TH ST	2	276	32	8,832	94	1/28/2020
118300	1500	ENGLISH ST	12TH ST	11TH ST	2	279	32	8,928	92	1/28/2020
118300	1600	ENGLISH ST	WASHINGTON AV	12TH ST	2	276	32	8,832	93	1/28/2020
118300	1700	ENGLISH ST	MARTHA LN	WASHINGTON AV	2	298	32	9,536	95	1/28/2020
118300	1800	ENGLISH ST	MERIDAY LN	MARTHA LN	2	276	32	8,832	94	1/28/2020
118300	1900	ENGLISH ST	15TH ST	MERIDAY LN	2	310	32	9,920	93	1/28/2020
118300	2000	ENGLISH ST	17TH ST	15TH ST	2	580	32	18,560	88	1/28/2020
118300	2100	ENGLISH ST	17TH ST	18TH ST	2	271	32	8,672	72	1/21/2020
118300	2200	ENGLISH ST	18TH ST	19TH ST	2	490	32	15,680	77	1/21/2020
118300	2300	ENGLISH ST	19TH ST	20TH ST	2	384	32	12,288	73	1/21/2020
118500	1100	EVERGLADE ST	HALL AV	KNOX AV	2	548	32	17,536	65	2/20/2020
118500	1200	EVERGLADE ST	WARNER AV	PENDLETON AV	2	425	33	14,025	70	1/22/2020
118500	1300	EVERGLADE ST	PENDLETON AV	MAYWOOD AV	2	280	33	9,240	67	1/22/2020
118500	1400	EVERGLADE ST	MAYWOOD AV	ANAHURST PL	2	265	33	8,745	72	1/22/2020
118500	1500	EVERGLADE ST	ADRIN WY	LA VERNE AV	2	896	33	29,568	91	1/27/2020
118500	1600	EVERGLADE ST	WILLITS ST	END	2	393	32	14,488	94	2/5/2020
118600	1100	EVERGREEN ST	RR	EMMETT ST	2	157	33	5,181	93	2/27/2020
118600	1200	EVERGREEN ST	ADAMS ST	RR	2	198	33	6,534	92	2/27/2020
118600	1300	EVERGREEN ST	CENTRAL AV	ADAMS ST	2	348	33	11,484	94	2/27/2020
118600	1400	EVERGREEN ST	FLORA ST	CENTRAL AV	2	363	33	11,979	94	2/27/2020
118600	1500	EVERGREEN ST	WARNER AV	FLORA ST	2	396	33	13,068	93	2/27/2020
118600	1600	EVERGREEN ST	WARNER AV	SAINT GERTRUDE PL	2	1,333	38	50,654	93	1/21/2020
118600	1700	EVERGREEN ST	SAINT GERTRUDE PL	SAINT ANDREW PL	2	1,000	38	38,000	91	1/21/2020
118600	1800	EVERGREEN ST	SAINT ANDREW PL	OCCIDENTAL ST	2	520	38	19,760	93	1/21/2020
118600	1900	EVERGREEN ST	OCCIDENTAL ST	EDINGER AV	2	1,086	33	35,838	99	3/5/2020
118600	2000	EVERGREEN ST	WILSHIRE AV	HOBART ST	2	364	33	12,012	90	2/24/2020
118600	2100	EVERGREEN ST	GRIFFITH PL	WILSHIRE AV	2	278	33	9,174	83	2/24/2020
118600	2200	EVERGREEN ST	OXFORD ST	GRIFFITH PL	2	273	33	9,009	91	2/24/2020
118600	2300	EVERGREEN ST	RUSSELL AV	OXFORD ST	2	168	33	5,544	89	2/24/2020
118700	1100	EVON LN	SIEMON ST	END	2	145	33	6,285	96	1/20/2020
118800	1100	EVONDA ST	HAZARD AV	OAKFIELD AV	2	773	32	24,736	86	1/7/2020
118800	1200	EVONDA ST	OAKFIELD AV	MAURIE AV	2	373	32	11,936	92	1/7/2020
118800	1300	EVONDA ST	MORNINGSIDE AV	PROGRESSO ST	2	274	32	8,768	98	1/8/2020
118900	1100	FAIR WY	9TH ST	10TH ST	2	440	32	18,580	92	1/28/2020
118900	1200	FAIR WY	14TH ST	JUDITH LN	2	342	32	13,034	93	1/28/2020

Appendix I

City of Santa Ana - Completed Listing of Current Street Condition

Street ID	Section ID	Street Name	Begin Location	End Location	Lanes	Length (ft)	Width (ft)	Area (sf)	PCI	Most Recent Inspection/ M&R Update Date
119000	1100	FAIRBROOK LN	FALLBROOK DR	FERNWOOD DR	2	1,232	32	39,424	89	1/20/2020
119100	1100	FAIRHAVEN AV	LINCOLN AV	EASTWOOD AV	2	361	40	14,440	95	2/26/2020
119100	1200	FAIRHAVEN AV	EASTWOOD AV	GRAND AV	2	485	42	20,370	79	2/26/2020
119200	1100	FAIRLAWN AV	CIVIC CENTER DR	5TH ST	2	934	32	29,888	83	2/7/2020
119300	1200	FAIRLAWN ST	10TH ST	WASHINGTON AV	2	831	32	26,592	95	1/28/2020
119400	1300	FAIRMONT AV	SANTA CLARA AV	AC-PCC TRANSITION	2	953	34	32,402	59	2/26/2020
119400	1305	FAIRMONT AV	AC-PCC TRANSITION	END	2	320	34	12,380	86	2/26/2020
119400	1400	FAIRMONT AV	PARK LN	JONQUIL RD	2	453	32	19,536	81	2/26/2020
119500	1100	FAIRMONT ST	LINCOLN AV	DORMAN ST	2	674	36	24,264	76	2/28/2020
119500	1200	FAIRMONT ST	DORMAN ST	17TH ST	2	496	36	17,856	92	2/28/2020
119650	1810	FAIRVIEW (FRONTAGE) ST	MAYWOOD AV	PENDLETON AV	2	250	32	8,000	71	2/24/2020
119650	1820	FAIRVIEW (FRONTAGE) ST	ANAHURST PL	MAYWOOD AV	2	250	32	8,000	72	2/24/2020
119650	1830	FAIRVIEW (FRONTAGE) ST	SAINT GERTRUDE PL	ANAHURST PL	2	260	32	8,320	68	2/24/2020
119650	1840	FAIRVIEW (FRONTAGE) ST	CAMDEN PL	SAINT GERTRUDE PL	2	320	32	10,240	71	2/24/2020
119650	1850	FAIRVIEW (FRONTAGE) ST	END	CAMDEN PL	2	235	32	8,070	73	2/24/2020
119700	1100	FALLBROOK DR	FAIRBROOK LN	WEST ORANGE RD	2	337	32	10,784	92	1/20/2020
119700	1200	FALLBROOK DR	SHERWOOD LN	FAIRBROOK LN	2	330	32	10,560	88	1/20/2020
119800	1100	FARMERS DR	MEMORY LN	MEMORY LN	2	149	32	4,768	91	1/23/2020
119800	1200	FARMERS DR	MEMORY LN	END	2	273	32	8,736	91	1/23/2020
119900	1100	FAWN ST	SUNSWEPT AV	MORNINGSIDE AV	2	392	32	12,544	80	1/7/2020
120000	1100	FAY CIR	CHANNEL	HASTINGS ST	2	137	32	4,384	93	1/14/2020
120000	1200	FAY CIR	GATES ST	CHANNEL	2	151	32	4,832	95	1/14/2020
120000	1300	FAY CIR	GATES ST	END	2	318	32	12,088	91	1/14/2020
120000	1400	FAY CIR	WEST ST	END	2	115	30	4,950	80	3/6/2020
120100	1100	FERNWOOD DR	WEST ORANGE RD	FAIRBROOK LN	2	250	32	8,000	88	1/20/2020
120100	1200	FERNWOOD DR	FAIRBROOK LN	SHERWOOD LN	2	363	32	11,616	86	1/20/2020
120100	1300	FERNWOOD DR	SHERWOOD LN	END	2	131	32	4,192	90	1/20/2020
120200	1100	FIGUEROA ST	CRYSTAL LN	LEHNHARDT AV	2	243	33	8,019	100	1/15/2020
120200	1200	FIGUEROA ST	KENT AV	CRYSTAL LN	2	263	33	8,679	100	1/15/2020
120200	1300	FIGUEROA ST	KENT AV	KENT AV	2	162	33	5,346	100	1/15/2020
120200	1400	FIGUEROA ST	KENT AV	ROBERTS DR	2	103	33	3,399	99	1/15/2020
120200	1500	FIGUEROA ST	END	ROBERTS DR	2	434	33	15,211	97	1/15/2020
120200	1600	FIGUEROA ST	1ST ST	5TH ST	2	1,254	32	40,128	94	1/20/2020
120200	1700	FIGUEROA ST	5TH ST	HAZARD AV	2	1,292	31	40,052	90	1/20/2020
120300	1100E	FIRST AMERICAN WY	IMPERIAL PROMENADE	COLUMBINE AV	2	1,660	32	53,120	71	2/22/2020
120300	1100W	FIRST AMERICAN WY	COLUMBINE AV	IMPERIAL PROMENADE	2	1,660	32	53,120	72	2/22/2020
120400	1100	FLIGHT AV	DEMING ST	MAXINE ST	2	596	33	19,668	94	1/13/2020
120400	1200	FLIGHT AV	MAXINE ST	END	2	430	33	14,190	94	1/13/2020
120400	1300	FLIGHT AV	CORTA DR	FLINTRIDGE DR	2	623	33	21,509	81	1/13/2020
120400	1400	FLIGHT AV	HARMON ST	AUSTIN ST	2	260	33	8,580	91	1/14/2020
120400	1500	FLIGHT AV	VIRLEE ST	HARMON ST	2	307	33	10,131	93	1/14/2020
120400	1600	FLIGHT AV	KAREN AV	VIRLEE ST	2	267	33	8,811	91	1/14/2020
120400	1700	FLIGHT AV	NEWHOPE ST	KAREN AV	2	267	33	8,811	86	1/14/2020
120400	1800	FLIGHT AV	GATES ST	ELLIOTT PL	2	378	33	12,474	96	1/15/2020
120400	1900	FLIGHT AV	SHANNON ST	SPAR ST	2	229	33	7,557	95	1/15/2020
120400	2000	FLIGHT AV	SPAR ST	END	2	185	33	7,355	96	1/15/2020

Street ID	Section ID	Street Name	Begin Location	End Location	Lanes	Length (ft)	Width (ft)	Area (sf)	PCI	Most Recent Inspection/ M&R Update Date
120400	2100	FLIGHT AV	SUSAN ST	LAUREL ST	2	273	33	9,009	100	1/15/2020
120500	1100	FLINTRIDGE DR	LEHNHARDT AV	CRYSTAL LN	2	233	33	8,639	94	1/13/2020
120500	1200	FLINTRIDGE DR	END	FLIGHT AV	2	96	33	5,838	90	1/13/2020
120500	1300	FLINTRIDGE DR	FLIGHT AV	MCFADDEN AV	2	760	33	26,030	92	1/13/2020
120600	1100	FLORA ST	DIAMOND ST	MANITOBA DR	2	445	32	14,240	80	1/20/2020
120600	1200	FLORA ST	CENTER ST	DIAMOND ST	2	814	32	26,048	83	2/21/2020
120600	1300	FLORA ST	WOOD ST	CENTER ST	2	337	32	10,784	81	1/20/2020
120600	1400	FLORA ST	WOOD ST	END	2	316	32	12,024	84	1/20/2020
120600	1500	FLORA ST	LINDA WY	ARTESIA ST	2	379	33	12,507	93	1/23/2020
120600	1600	FLORA ST	LINDA WY	LINDA WY	2	145	33	4,785	93	1/23/2020
120600	1700	FLORA ST	SALTA ST	LINDA WY	2	524	33	17,292	93	1/23/2020
120600	1800	FLORA ST	SALTA ST	END	2	170	33	7,522	95	1/23/2020
120600	1900	FLORA ST	RENE DR	RITA WY	2	175	32	5,600	78	2/24/2020
120600	2000	FLORA ST	RITA WY	PACIFIC AV	2	528	32	16,896	78	1/23/2020
120600	2100	FLORA ST	MAIN ST	CYPRESS AV	2	354	33	11,682	69	2/27/2020
120600	2200	FLORA ST	CYPRESS AV	ORANGE AV	2	453	33	14,949	73	2/27/2020
120600	2300	FLORA ST	HALLADAY ST	EVERGREEN ST	2	588	33	19,404	92	2/27/2020
120700	5100N	FLOWER ST	19TH ST	17TH ST	1	626	20	12,520	47	3/23/2020
120700	5100S	FLOWER ST	19TH ST	17TH ST	1	626	20	12,520	55	3/24/2020
120700	5200N	FLOWER ST	SANTA CLARA AV	19TH ST	1	1,863	20	37,260	45	3/24/2020
120700	5200S	FLOWER ST	SANTA CLARA AV	19TH ST	1	1,863	20	37,260	54	3/24/2020
120700	5300N	FLOWER ST	RIVIERA DR	SANTA CLARA AV	1	1,027	20	20,540	21	3/24/2020
120700	5300S	FLOWER ST	RIVIERA DR	SANTA CLARA AV	1	1,027	20	20,540	27	3/24/2020
120700	5400	FLOWER ST	RIVERSIDE DR	RIVIERA DR	2	136	58	7,888	68	1/29/2020
120700	5500	FLOWER ST	SHARON RD	RIVERSIDE DR	2	498	56	27,888	69	1/29/2020
120700	5600	FLOWER ST	PARK LN	SHARON RD	2	196	56	10,976	66	1/29/2020
120700	5700	FLOWER ST	MEMORY LN	PARK LN	2	410	56	22,960	58	1/29/2020
120700	5800	FLOWER ST	MEMORY LN	WEST ORANGE RD	2	1,320	56	73,920	64	1/20/2020
120700	5900	FLOWER ST	WEST ORANGE RD	END	2	145	56	8,120	71	1/20/2020
120800	1100	FLOYD CIR	ANDRES PL	END	2	441	34	15,893	84	1/8/2020
120900	1100	FORDHAM AV	YALE ST	END	2	539	36	21,254	95	2/20/2020
121000	1200	FOREST AV	PENDLETON AV	SAINT GERTRUDE PL	2	775	32	25,545	81	2/25/2020
121000	1300	FOREST AV	SAINT GERTRUDE PL	SAINT GERTRUDE PL	2	215	32	6,880	80	2/25/2020
121000	1400	FOREST AV	SAINT GERTRUDE PL	CAMDEN PL	2	300	32	10,345	74	2/25/2020
121000	1500	FOREST AV	HARVARD ST	GLENWOOD PL	2	260	33	9,672	92	2/25/2020
121000	1600	FOREST AV	GLENWOOD PL	CARLTON PL	2	267	33	8,811	94	2/25/2020
121000	1700	FOREST AV	CARLTON PL	SAINT ANDREW PL	2	263	33	9,771	94	2/25/2020
121000	1900	FOREST AV	WILLITS ST	END	2	340	32	13,006	92	2/6/2020
121000	2000	FOREST AV	CHESTNUT AV	MYRTLE ST	2	360	36	13,935	75	2/6/2020
121000	2100	FOREST AV	2ND ST	1ST ST	2	219	32	7,008	88	2/7/2020
121000	2200	FOREST AV	3RD ST	2ND ST	2	251	32	8,032	90	2/7/2020
121000	2300	FOREST AV	SANTA ANA BLVD	3RD ST	2	262	32	8,384	86	2/7/2020
121000	2400	FOREST AV	5TH ST	SANTA ANA BLVD	2	243	36	8,748	50	2/7/2020
121000	2500	FOREST AV	21ST ST	SANTA CLARA AV	2	1,238	33	40,854	87	1/21/2020
121000	2600	FOREST AV	SANTA CLARA AV	MARION WY	2	235	32	7,520	85	1/21/2020
121000	2700	FOREST AV	MARION WY	ELM ST	2	264	32	8,448	82	1/21/2020

Street ID	Section ID	Street Name	Begin Location	End Location	Lanes	Length (ft)	Width (ft)	Area (sf)	PCI	Most Recent Inspection/ M&R Update Date
121000	2800	FOREST AV	ELM ST	RIVIERA DR	2	385	32	12,320	80	1/21/2020
121000	2900	FOREST AV	SHARON RD	END	2	423	32	15,536	96	1/21/2020
121100	1800	FOREST CIR	HIGHLAND ST	END	2	120	32	6,452	89	2/6/2020
121200	1100	FRANKLIN ST	RAITT ST	MYRTLE ST	2	308	32	9,856	87	2/6/2020
121200	1200	FRANKLIN ST	MYRTLE ST	PINE ST	2	661	36	23,796	84	2/6/2020
121200	1300	FRANKLIN ST	PINE ST	WALNUT ST	2	365	36	13,140	100	2/6/2020
121200	1400	FRANKLIN ST	WALNUT ST	1ST ST	2	280	36	10,080	100	2/6/2020
121300	1100	FRANZEN AV	OLD GRAND ST	END	2	524	32	18,018	91	3/3/2020
121300	1200	FRANZEN AV	WRIGHT ST	LYON ST	2	706	32	22,592	70	3/2/2020
121300	1300	FRANZEN AV	TUSTIN AV	PONDEROSA ST	2	448	32	14,336	84	3/3/2020
121300	1400	FRANZEN AV	PONDEROSA ST	DEODAR ST	2	726	32	23,232	85	3/3/2020
121400	1600	FREEMAN LN	PARK LN	END	2	293	36	11,798	87	1/22/2020
121400	1700	FREEMAN LN	END	SHERWIN LN	2	229	32	7,328	87	1/20/2020
121400	1800	FREEMAN LN	SHERWIN LN	CORRIGAN AV	2	733	32	23,456	85	1/20/2020
121500	1100	FREEMAN ST	10TH ST	CIVIC CENTER DR	2	708	30	21,240	66	3/10/2020
121500	1200	FREEMAN ST	WASHINGTON AV	10TH ST	2	752	36	27,072	83	3/10/2020
121500	1300	FREEMAN ST	15TH ST	WASHINGTON AV	2	750	32	24,000	84	3/4/2020
121500	1400	FREEMAN ST	17TH ST	15TH ST	2	753	32	24,096	87	3/4/2020
121500	1500	FREEMAN ST	BUFFALO AV	21ST ST	2	986	32	31,552	89	1/29/2020
121600	1100	FRENCH ST	4TH ST	3RD ST	3	284	36	10,224	91	3/11/2020
121600	1200	FRENCH ST	5TH ST	4TH ST	2	299	36	10,764	96	3/11/2020
121600	1300	FRENCH ST	SANTA ANA BLVD	5TH ST	2	296	36	10,656	99	3/11/2020
121600	1400	FRENCH ST	CIVIC CENTER DR	SANTA ANA BLVD	2	446	40	17,840	99	3/11/2020
121600	1500	FRENCH ST	8TH ST	CIVIC CENTER DR	2	92	40	3,680	74	3/11/2020
121600	1600	FRENCH ST	9TH ST	8TH ST	2	316	40	12,640	62	3/11/2020
121600	1700	FRENCH ST	10TH ST	9TH ST	2	424	40	16,960	69	3/11/2020
121600	1800	FRENCH ST	WELLINGTON AV	10TH ST	2	222	40	8,880	71	3/11/2020
121600	1900	FRENCH ST	WASHINGTON AV	WELLINGTON AV	2	564	40	22,560	71	3/11/2020
121600	2000	FRENCH ST	14TH ST	WASHINGTON AV	2	388	35	13,580	31	3/11/2020
121600	2100	FRENCH ST	15TH ST	14TH ST	2	390	36	14,040	29	3/11/2020
121600	2200	FRENCH ST	16TH ST	15TH ST	2	399	40	15,960	32	3/11/2020
121600	2300	FRENCH ST	17TH ST	16TH ST	2	310	40	12,400	24	3/11/2020
121600	2400	FRENCH ST	22ND ST	END	2	541	40	23,385	89	2/28/2020
121600	2500	FRENCH ST	SANTA CLARA AV	EDGEWOOD RD	2	967	32	30,944	74	2/28/2020
121600	2600	FRENCH ST	EDGEWOOD RD	VIRGINIA AV	2	795	36	28,620	94	2/28/2020
121700	1101	FRUIT ST	EASTWOOD AV	END	2	914	36	32,904	71	3/9/2020
121700	1300	FRUIT ST	GRAND AV	EASTWOOD AV	2	296	36	10,656	74	3/9/2020
121700	1400	FRUIT ST	GRAND AV	END	2	321	35	12,735	14	3/6/2020
121700	1500	FRUIT ST	WRIGHT ST	CONCORD ST	2	261	32	8,352	78	3/13/2020
121700	1600	FRUIT ST	CONCORD ST	CONCORD ST	2	104	32	3,328	70	3/6/2020
121700	1700	FRUIT ST	CONCORD ST	MABURY ST	2	440	32	14,080	71	3/6/2020
121700	1800	FRUIT ST	MABURY ST	MANTLE LN	2	359	36	12,924	86	3/6/2020
121700	1900	FRUIT ST	MANTLE LN	SHERRY LN	2	298	36	10,728	86	3/6/2020
121700	2000	FRUIT ST	SHERRY LN	CABRILLO PARK DR	2	254	36	9,144	79	3/6/2020
121700	2101	FRUIT ST	CABRILLO PARK DR	TUSTIN AV	2	1,923	36	69,228	75	3/5/2020
121800	1101	FULLER ST	FRUIT ST	WASHINGTON AV	2	1,099	40	43,960	9	3/9/2020

Street ID	Section ID	Street Name	Begin Location	End Location	Lanes	Length (ft)	Width (ft)	Area (sf)	PCI	Most Recent Inspection/ M&R Update Date
121900	1100	GARFIELD ST	1ST ST	2ND ST	2	219	36	7,884	83	3/3/2020
121900	1200	GARFIELD ST	2ND ST	3RD ST	2	270	39	10,530	83	3/3/2020
121900	1300	GARFIELD ST	3RD ST	4TH ST	2	293	39	11,427	84	3/3/2020
121900	1400	GARFIELD ST	4TH ST	5TH ST	2	299	32	9,568	71	3/3/2020
121900	1500	GARFIELD ST	5TH ST	6TH ST	2	323	32	10,336	66	3/3/2020
121900	1600	GARFIELD ST	6TH ST	BROWN ST	2	205	52	10,660	66	3/3/2020
121900	1700	GARFIELD ST	BROWN ST	SANTA ANA BLVD	2	457	47	21,479	77	3/3/2020
121900	1800	GARFIELD ST	SANTA ANA BLVD	CIVIC CENTER DR	2	443	47	20,821	58	3/3/2020
121900	1900	GARFIELD ST	CIVIC CENTER DR	VANCE ST	2	466	47	21,902	63	3/3/2020
121900	2000	GARFIELD ST	VANCE ST	WELLINGTON AV	2	387	47	18,189	74	3/3/2020
122000	1100	GARNSEY ST	AURORA AV	END	2	355	32	15,428	81	1/15/2020
122000	1200	GARNSEY ST	JUNIPER AV	END	2	346	32	13,970	81	2/24/2020
122000	1300	GARNSEY ST	ALPINE AV	BELL AV	2	250	32	8,000	84	1/15/2020
122000	1400	GARNSEY ST	BELL AV	CURIE AV	2	265	32	8,480	84	1/15/2020
122000	1500	GARNSEY ST	CURIE AV	COLUMBINE AV	2	328	32	10,496	85	1/15/2020
122000	1600	GARNSEY ST	ROWLAND AV	DYER RD	2	294	36	10,584	29	2/27/2020
122000	1700	GARNSEY ST	CENTRAL AV	ROWLAND AV	2	1,270	36	45,720	16	2/27/2020
122000	1800	GARNSEY ST	WARNER AV	CENTRAL AV	2	893	36	32,148	4	2/27/2020
122000	1900	GARNSEY ST	SAINT GERTRUDE PL	ANAHURST PL	2	652	36	23,472	89	2/14/2020
122000	2000	GARNSEY ST	SAINT ANDREW PL	SAINT GERTRUDE PL	2	1,006	36	36,216	80	2/14/2020
122000	2100	GARNSEY ST	POMONA ST	SAINT ANDREW PL	2	1,007	36	36,252	75	2/14/2020
122000	2200	GARNSEY ST	EDINGER (FRONTAGE) AV	POMONA ST	2	678	36	24,408	76	2/14/2020
122000	2300	GARNSEY ST	BORCHARD AV	EDINGER AV	2	556	37	20,572	73	2/3/2020
122000	2400	GARNSEY ST	WILSHIRE AV	BORCHARD AV	2	690	37	25,530	72	2/3/2020
122000	2500	GARNSEY ST	RUSSELL AV	WILSHIRE AV	2	660	37	24,420	70	2/3/2020
122000	2600	GARNSEY ST	MCFADDEN AV	RUSSELL AV	2	632	37	23,384	72	2/3/2020
122000	2700	GARNSEY ST	MCFADDEN AV	CUBBON ST	2	436	38	16,568	32	1/30/2020
122000	2800	GARNSEY ST	CUBBON ST	HIGHLAND ST	2	440	37	16,280	35	1/30/2020
122000	2900	GARNSEY ST	HIGHLAND ST	RICHLAND ST	2	461	37	17,057	39	1/30/2020
122000	3000	GARNSEY ST	RICHLAND ST	BISHOP ST	2	297	38	11,286	36	1/30/2020
122000	3100	GARNSEY ST	BISHOP ST	CAMILE ST	2	472	38	17,936	37	1/30/2020
122000	3200	GARNSEY ST	CAMILE ST	MYRTLE ST	2	377	38	14,326	35	1/30/2020
122000	3300	GARNSEY ST	MYRTLE ST	END	2	411	33	13,563	100	1/30/2020
122000	3400	GARNSEY ST	10TH ST	END	2	175	34	5,950	46	3/10/2020
122000	3500	GARNSEY ST	WASHINGTON AV	15TH ST	2	723	33	23,859	46	3/4/2020
122100	1100	GARRY AV	SHANNON ST	END	2	265	40	14,460	57	2/18/2020
122100	1200	GARRY AV	CRODDY WY	SHANNON ST	2	410	40	16,400	50	2/18/2020
122100	1300	GARRY AV	CRODDY WY	HARBOR BLVD	2	600	40	23,500	55	2/18/2020
122100	1400	GARRY AV	HARBOR BLVD	YALE ST	2	1,268	40	50,720	3	2/18/2020
122100	1500	GARRY AV	FAIRVIEW ST	END	2	444	40	19,650	31	2/18/2020
122100	1600	GARRY AV	DEEGAN DR	GREENVILLE ST	2	135	36	4,860	89	2/24/2020
122100	1700	GARRY AV	TOWNSEND ST	MADDOCK ST	2	241	32	7,712	89	1/20/2020
122100	1800	GARRY AV	RAITT ST	ARTESIA ST	2	147	32	4,704	96	2/18/2020
122100	1900	GARRY AV	LINDA WY	DOREEN WY	2	119	32	4,764	91	1/20/2020
122100	2000	GARRY AV	DOREEN WY	JOANE WY	2	224	32	7,168	88	1/20/2020
122100	2100	GARRY AV	JOANE WY	SALTA ST	2	285	32	9,120	86	1/20/2020

Appendix I

City of Santa Ana - Completed Listing of Current Street Condition

Street ID	Section ID	Street Name	Begin Location	End Location	Lanes	Length (ft)	Width (ft)	Area (sf)	PCI	Most Recent Inspection/ M&R Update Date
122100	2200	GARRY AV	SALTA ST	BEAR ST	2	151	32	4,832	82	1/20/2020
122100	2300	GARRY AV	BEAR ST	THORNTON ST	2	195	32	7,196	81	2/18/2020
122100	2400	GARRY AV	BRISTOL ST	PACIFIC AV	2	512	32	16,384	89	2/18/2020
122100	2500	GARRY AV	BAKER ST	END	2	153	32	6,808	87	2/24/2020
122100	2600	GARRY AV	MAIN ST	END	2	472	40	20,380	88	2/26/2020
122100	2700	GARRY AV	PULLMAN ST	DAIMLER ST	2	869	40	34,760	58	2/26/2020
122250	2190	GATES (SPUR) ST	GATES ST	END	2	101	32	5,144	93	1/14/2020
122200	1100	GATES ST	REGENT DR	LILAC AV	2	345	34	11,730	88	1/15/2020
122200	1200	GATES ST	ELLIOTT PL	REGENT DR	2	798	34	27,132	88	1/15/2020
122200	1300	GATES ST	ROBERTS DR	KENT AV	2	232	33	7,656	95	1/15/2020
122200	1400	GATES ST	FLIGHT AV	ROBERTS DR	2	254	33	8,382	96	1/15/2020
122200	1500	GATES ST	WISTERIA PL	FLIGHT AV	2	299	33	9,867	95	1/15/2020
122200	1600	GATES ST	HIGHLAND AV	WISTERIA PL	2	210	33	6,930	96	1/15/2020
122200	1700	GATES ST	MCFADDEN AV	HIGHLAND AV	2	141	33	4,653	96	1/15/2020
122200	1800	GATES ST	ROOSEVELT AV	SILVER DR	2	247	32	8,854	93	1/10/2020
122200	1900	GATES ST	HAZARD AV	CELESTE ST	2	252	32	8,064	89	1/14/2020
122200	2000	GATES ST	CELESTE ST	FAY CIR	2	392	32	12,544	91	1/14/2020
122200	2100	GATES ST	FAY CIR	GATES (SPUR) ST	2	310	32	9,920	91	1/14/2020
122200	2200	GATES ST	GATES (SPUR) ST	END	2	380	32	13,415	93	1/14/2020
122300	1100	GENOA DR	LEHNHARDT AV	END	2	560	33	19,730	90	1/13/2020
122300	1200	GENOA DR	ACAPULCO AV	MCFADDEN AV	2	413	32	13,216	78	1/9/2020
122400	1100	GEORGINE ST	WEST ST	ELAINE DR	2	375	33	12,375	91	3/6/2020
122500	1101	GLENARBOR ST	MANLY AV	END	2	613	32	21,528	94	2/20/2020
122500	1300	GLENARBOR ST	PENDLETON AV	END	2	500	33	18,710	74	1/22/2020
122500	1400	GLENARBOR ST	PENDLETON AV	ANAHURST PL	2	410	33	13,530	69	1/22/2020
122500	1500	GLENARBOR ST	ANAHURST PL	SAINT GERTRUDE PL	2	336	33	12,188	71	1/22/2020
122500	1601	GLENARBOR ST	WILLITS ST	END	2	510	32	18,232	95	2/5/2020
122500	1801	GLENARBOR ST	END	16TH ST	2	937	32	31,784	91	1/16/2020
122600	1100	GLENDALE CT	ROSS ST	END	2	226	20	5,770	88	2/3/2020
122700	1100	GLENWOOD PL	MARINE ST	END	2	384	33	14,524	70	1/22/2020
122700	1200	GLENWOOD PL	GREENVILLE ST	GRISET PL	2	225	33	7,425	65	2/24/2020
122700	1300	GLENWOOD PL	GRISET PL	DIAMOND ST	2	286	33	9,438	68	2/24/2020
122700	1400	GLENWOOD PL	DIAMOND ST	HARVARD ST	2	375	37	13,875	63	2/24/2020
122700	1500	GLENWOOD PL	HARVARD ST	CENTER ST	2	271	37	10,027	66	2/24/2020
122700	1600	GLENWOOD PL	CENTER ST	RAITT ST	2	1,008	35	35,280	71	2/24/2020
122700	1700	GLENWOOD PL	RAITT ST	ARTESIA ST	2	186	33	6,138	86	2/25/2020
122700	1800	GLENWOOD PL	ARTESIA ST	FOREST AV	2	894	32	28,608	87	2/25/2020
122700	1900	GLENWOOD PL	SPRUCE ST	PACIFIC AV	2	245	33	8,085	75	2/25/2020
122700	2000	GLENWOOD PL	PACIFIC AV	POPLAR ST	2	245	33	8,085	79	2/25/2020
122700	2100	GLENWOOD PL	POPLAR ST	BRISTOL ST	2	590	33	19,470	74	1/23/2020
122700	2200	GLENWOOD PL	BRISTOL ST	BAKER ST	2	675	36	24,300	76	2/13/2020
122700	2300	GLENWOOD PL	BAKER ST	TOWNER ST	2	960	36	34,560	84	3/6/2020
122700	2400	GLENWOOD PL	TOWNER ST	LOWELL ST	2	260	32	8,320	84	2/13/2020
122700	2500	GLENWOOD PL	LOWELL ST	OLIVE ST	2	285	32	9,120	68	2/13/2020
122700	2600	GLENWOOD PL	OLIVE ST	FLOWER ST	2	300	32	9,600	47	2/13/2020
122700	2700	GLENWOOD PL	STANDARD AV	END	2	433	40	18,495	17	3/5/2020

Street ID	Section ID	Street Name	Begin Location	End Location	Lanes	Length (ft)	Width (ft)	Area (sf)	PCI	Most Recent Inspection/ M&R Update Date
122700	2800	GLENWOOD PL	SAINT ANDREW PL	RITCHEY ST	2	767	36	27,612	49	3/3/2020
122800	1100	GOETZ AV	CYPRESS AV	MAIN ST	2	286	25	7,150	98	2/27/2020
122800	1200	GOETZ AV	ORANGE AV	CYPRESS AV	2	326	28	9,128	97	2/27/2020
122800	1300	GOETZ AV	ROUSSELLE ST	ORANGE AV	2	619	40	24,760	8	2/27/2020
122800	1400	GOETZ AV	OAK ST	ROUSSELLE ST	2	412	40	16,480	9	2/27/2020
122800	1500	GOETZ AV	HICKORY ST	OAK ST	2	408	40	16,320	9	2/27/2020
122800	1600	GOETZ AV	HALLADAY ST	HICKORY ST	2	426	40	17,040	13	2/27/2020
122900	1100	GOLDEN CIRCLE DR	1ST ST	4TH ST	2	838	40	33,520	92	3/5/2020
122900	1200N	GOLDEN CIRCLE DR	4TH ST	SPLIT	1	158	16	2,528	95	3/5/2020
122900	1200S	GOLDEN CIRCLE DR	SPLIT	4TH ST	1	158	18	2,844	95	3/5/2020
122900	1300	GOLDEN CIRCLE DR	SPLIT	EAST SPLIT	1	140	16	2,240	95	3/5/2020
122900	1401	GOLDEN CIRCLE DR	EAST SPLIT	EAST SPLIT (COMPLETE CIRCLE)	1	1,021	16	16,336	94	3/5/2020
122900	1600	GOLDEN CIRCLE DR	WEST SPLIT	SPLIT	1	140	18	2,520	95	3/5/2020
123000	1100	GOLDEN WEST AV	KELLER AV	AURORA ST	2	291	36	10,476	80	2/18/2020
123000	1200	GOLDEN WEST AV	SAINT ANDREW PL	CASTOR ST	2	861	33	28,413	67	2/20/2020
123000	1300	GOLDEN WEST AV	MCFADDEN AV	WILSHIRE AV	2	1,267	33	41,811	94	2/4/2020
123000	1400	GOLDEN WEST AV	CUBBON ST	MONTA VISTA AV	2	1,103	32	35,916	86	2/10/2020
123000	1500	GOLDEN WEST AV	MARK ST	END	2	241	32	8,720	79	2/5/2020
123100	1100	GORDON PL	HOOD AV	EDINGER AV	2	243	36	9,704	89	1/27/2020
123200	1200	GRACE PL	EASTSIDE AV	END	2	129	32	5,328	93	3/6/2020
123300	1100	GRACE ST	END	LINWOOD AV	2	206	32	7,842	94	3/6/2020
123400	1100	GRAHAM LN	MCFADDEN AV	CUBBON ST	2	288	32	9,966	93	2/6/2020
123400	1200	GRAHAM LN	HIGHLAND ST	WISTERIA PL	2	278	32	11,508	94	2/6/2020
123600	1100	GRANT ST	MAPLE ST	ORANGE AV	2	466	33	15,378	97	2/19/2020
123600	1200	GRANT ST	OAK ST	MAPLE ST	2	332	33	10,956	92	2/19/2020
123600	1300	GRANT ST	CEDAR ST	STANDARD AV	2	630	33	20,790	94	2/19/2020
123600	1400	GRANT ST	STANDARD AV	ALLEY E/O STANDARD W/O MINNIE	2	233	33	7,128	80	2/19/2020
123600	1500	GRANT ST	ALLEY E/O STANDARD W/O MINNIE	MINNIE ST	2	198	33	5,445	98	2/19/2020
123700	1100	GREENBRIER ST	19TH ST	22ND ST	2	880	32	28,160	86	1/29/2020
123700	1200	GREENBRIER ST	SHARON RD	RIVER LN	2	364	32	11,648	89	1/22/2020
123700	1300	GREENBRIER ST	PARK LN	END	2	274	32	10,018	90	1/22/2020
123800	1101	GREENGROVE ST	CITY LIMIT	END	2	280	32	10,160	95	3/2/2020
123900	1100	GREENLEAF ST	17TH ST	19TH ST	2	568	38	21,584	25	3/24/2020
123900	1200	GREENLEAF ST	19TH ST	SANTA CLARA AV	2	1,841	38	69,958	11	3/24/2020
124000	1101	GREENVILLE ST	SUNFLOWER AV	MACARTHUR BLVD	2	1,259	37	50,214	93	2/20/2020
124000	1500	GREENVILLE ST	MACARTHUR BLVD	CURIE AV	2	751	55	41,305	54	2/20/2020
124000	1600	GREENVILLE ST	CURIE AV	COLUMBINE AV	2	242	50	12,100	69	2/20/2020
124000	1701	GREENVILLE ST	COLUMBINE AV	GARRY AV	2	1,002	38	38,788	66	2/20/2020
124000	1900	GREENVILLE ST	GARRY AV	SEGERSTROM AV	2	1,196	45	53,820	98	2/20/2020
124000	2000	GREENVILLE ST	SEGERSTROM AV	MANLY AV	4	680	50	34,000	98	2/20/2020
124000	2100	GREENVILLE ST	MANLY AV	ADAMS ST	4	520	50	26,000	98	2/20/2020
124000	2200	GREENVILLE ST	ADAMS ST	HALL AV	4	327	50	16,350	98	2/20/2020
124000	2300	GREENVILLE ST	HALL AV	MEADOWWOOD	4	171	50	8,550	98	2/20/2020
124000	2400	GREENVILLE ST	MEADOWWOOD	HALL AV	4	242	50	12,100	98	2/20/2020

Street ID	Section ID	Street Name	Begin Location	End Location	Lanes	Length (ft)	Width (ft)	Area (sf)	PCI	Most Recent Inspection/ M&R Update Date
124000	2500	GREENVILLE ST	HALL AV	NORTHWOOD	4	175	50	8,750	98	2/20/2020
124000	2600	GREENVILLE ST	NORTHWOOD	WARNER AV	4	232	50	11,600	97	2/20/2020
124100	1101	GREENWICH AV	DANBURY WY	END	2	487	32	15,584	97	2/18/2020
124200	1100	GREENWOOD AV	MCCLAY ST	END	2	507	36	19,502	93	3/2/2020
124300	1100	GRIFFITH PL	OAK ST	END	2	291	33	9,603	89	2/19/2020
124300	1200	GRIFFITH PL	EVERGREEN ST	END	2	337	33	11,121	91	2/24/2020
124400	1100	GRISET PL	MOORE AV	CARRIAGE DR	2	962	32	30,784	90	1/20/2020
124400	1200	GRISET PL	SEGERSTROM AV	GREENWICH AV	2	257	32	8,224	97	2/18/2020
124400	1300	GRISET PL	CHANDLER AV	SEGERSTROM AV	2	165	36	5,940	90	2/21/2020
124400	1400	GRISET PL	ADAMS ST	CHANDLER AV	2	1,129	32	36,128	88	2/21/2020
124400	1500	GRISET PL	HALL AV	END	2	437	32	15,265	85	1/20/2020
124400	1600	GRISET PL	HARVARD ST	GLENWOOD PL	2	470	33	15,510	95	2/24/2020
124500	1100	GROVEMONT ST	LARCHMONT AV	SANTIAGO ST	2	1,001	36	36,036	65	2/26/2020
124500	1200	GROVEMONT ST	LINCOLN AV	LARCHMONT AV	2	288	36	10,368	78	2/26/2020
124500	1300	GROVEMONT ST	GRAND AV	HATHAWAY ST	2	385	32	12,320	94	2/26/2020
124500	1400	GROVEMONT ST	JACARANDA ST	OLD GRAND ST	2	203	32	6,496	95	3/2/2020
124500	1500	GROVEMONT ST	OLD GRAND ST	LINWOOD AV	2	400	32	12,800	95	3/2/2020
124500	1601	GROVEMONT ST	TUSTIN AV	DEODAR ST	2	1,125	36	40,500	85	3/3/2020
124600	1300	GUNTHER PL	1ST ST	5TH ST	2	1,257	32	40,224	93	1/20/2020
124700	1100	GUNTHER ST	ROBERTS DR	END	2	416	33	14,617	95	1/15/2020
124700	1200	GUNTHER ST	1ST ST	CAMILLE ST	2	530	32	16,960	93	1/16/2020
124700	1400	GUNTHER ST	HAZARD AV	5TH ST	2	1,292	32	41,344	92	1/20/2020
124700	1500	GUNTHER ST	MORNINGSIDE AV	WASHINGTON AV	2	252	32	8,064	96	1/16/2020
124700	1600	GUNTHER ST	SUNSWEPT AV	MORNINGSIDE AV	2	271	32	8,672	96	1/16/2020
124700	1700	GUNTHER ST	BOYER AV	SUNSWEPT AV	2	229	32	7,328	96	1/16/2020
124800	1100	HALESWORTH ST	RIVERINE AV	ROSS ST	2	249	32	7,968	45	2/21/2020
124800	1200	HALESWORTH ST	BROADWAY	RIVERINE AV	2	529	32	16,928	60	2/21/2020
124900	1100	HALL AV	GREENVILLE ST	EVERGLADE ST	2	393	32	13,476	85	2/20/2020
124900	1200	HALL AV	DEEGAN DR	GREENVILLE ST	2	161	36	5,796	70	1/20/2020
124900	1300	HALL AV	GRISET PL	MANITOBA DR	2	325	32	10,400	83	2/21/2020
124900	1400	HALL AV	DIAMOND ST	GRISET PL	2	281	32	8,992	84	2/21/2020
124900	1500	HALL AV	TOWNSEND ST	DIAMOND ST	2	296	32	9,472	85	2/21/2020
124900	1600	HALL AV	MADDOCK ST	TOWNSEND ST	2	258	32	8,256	82	2/21/2020
124900	1700	HALL AV	CENTER ST	MADDOCK ST	2	282	32	9,024	82	2/21/2020
124900	1800	HALL AV	WOOD ST	CENTER ST	2	151	32	4,832	78	2/21/2020
124900	1900	HALL AV	RAITT ST	WOOD ST	2	312	33	10,296	96	2/21/2020
124900	2000	HALL AV	ARTESIA ST	RAITT ST	2	256	33	8,448	80	2/20/2020
124900	2100	HALL AV	ARTESIA ST	END	2	202	33	8,696	40	2/24/2020
124900	2200	HALL AV	LINDA WY	END	2	116	33	5,740	95	1/23/2020
124900	2300	HALL AV	LINDA WY	JOANE WY	2	240	33	7,920	81	1/23/2020
124900	2400	HALL AV	JOANE WY	SALTA ST	2	241	33	7,953	75	1/23/2020
124900	2500	HALL AV	PACIFIC AV	SPRUCE ST	2	240	32	7,680	95	1/23/2020
124900	2600	HALL AV	POPLAR ST	PACIFIC AV	2	242	32	7,744	95	1/23/2020
125000	1100	HALLADAY ST	COLUMBINE AV	ALTON AV	2	632	40	25,280	72	2/26/2020
125000	2100	HALLADAY ST	ANAHURST PL	WARNER AV	2	640	37	23,680	92	1/21/2020
125000	2200	HALLADAY ST	SAINT GERTRUDE PL	ANAHURST PL	2	674	37	24,938	85	1/21/2020

Street ID	Section ID	Street Name	Begin Location	End Location	Lanes	Length (ft)	Width (ft)	Area (sf)	PCI	Most Recent Inspection/ M&R Update Date
125000	2300	HALLADAY ST	SAINT ANDREW PL	SAINT GERTRUDE PL	2	1,001	37	37,037	89	1/21/2020
125000	2400	HALLADAY ST	OCCIDENTAL ST	SAINT ANDREW PL	2	516	34	17,544	91	1/21/2020
125000	2500	HALLADAY ST	BERKELEY ST	OCCIDENTAL ST	2	293	37	10,841	60	3/4/2020
125000	2600	HALLADAY ST	POMONA ST	BERKELEY ST	2	286	37	10,582	87	3/4/2020
125000	2700	HALLADAY ST	STANFORD ST	POMONA ST	2	364	37	13,718	65	3/4/2020
125000	2800	HALLADAY ST	ELDER AV	END	2	272	32	9,954	95	2/24/2020
125000	2900	HALLADAY ST	MCFADDEN AV	HOBART ST	2	1,289	33	42,537	80	2/24/2020
125000	3000	HALLADAY ST	MCFADDEN AV	BEVERLY PL	2	795	26	20,670	12	3/24/2020
125000	3100	HALLADAY ST	BEVERLY PL	WAKEHAM AV	2	511	26	13,286	16	3/24/2020
125000	3200	HALLADAY ST	WAKEHAM AV	BISHOP ST	2	753	26	19,578	32	3/24/2020
125000	3300	HALLADAY ST	BISHOP ST	CAMILE ST	2	354	26	9,204	60	3/24/2020
125000	3400	HALLADAY ST	CAMILE ST	MYRTLE ST	2	362	26	9,412	29	3/24/2020
125000	3500	HALLADAY ST	MYRTLE ST	CHESTNUT AV	2	349	36	12,564	39	3/24/2020
125000	3600	HALLADAY ST	CHESTNUT AV	PINE ST	2	298	36	10,728	35	3/24/2020
125000	3700	HALLADAY ST	PINE ST	WALNUT ST	2	327	36	11,772	46	3/24/2020
125000	3800	HALLADAY ST	WALNUT ST	1ST ST	2	300	36	10,800	20	3/24/2020
125100	1100	HANS LN	MONICA LN	END	2	239	33	9,387	97	1/20/2020
125300	1100	HARMON ST	EDINGER AV	JASON LN	2	270	33	8,910	94	1/14/2020
125300	1200	HARMON ST	JASON LN	KENT AV	2	970	33	32,010	86	1/14/2020
125300	1300	HARMON ST	KENT AV	FLIGHT AV	2	564	33	18,612	86	1/14/2020
125300	1400	HARMON ST	MCFADDEN AV	END	2	485	32	16,409	88	1/9/2020
125400	1100	HARVARD ST	SUSAN ST	YALE ST	2	953	56	53,368	97	2/20/2020
125400	1201	HARVARD ST	ANNE ST	SUSAN ST	2	563	56	31,528	98	2/20/2020
125400	1400	HARVARD ST	FAIRVIEW ST	ANNE ST	2	773	56	43,288	98	2/20/2020
125400	1500	HARVARD ST	FAIRVIEW ST	SULLIVAN ST	2	887	33	29,271	67	1/22/2020
125400	1600	HARVARD ST	SULLIVAN ST	GREENVILLE ST	2	900	33	29,700	65	1/22/2020
125400	1700	HARVARD ST	GREENVILLE ST	GRISET PL	2	302	33	9,966	96	2/24/2020
125400	1800	HARVARD ST	GRISET PL	DIAMOND ST	2	339	33	11,187	92	2/24/2020
125400	1900	HARVARD ST	DIAMOND ST	GLENWOOD PL	2	532	33	19,740	95	2/24/2020
125400	2000	HARVARD ST	RAITT ST	WOOD ST	2	570	32	19,340	85	2/20/2020
125400	2100	HARVARD ST	FOREST AV	ARTESIA ST	2	1,063	33	37,263	86	2/25/2020
125500	1100	HARVEY AV	BIRCH ST	END	2	298	32	11,448	83	1/15/2020
125500	1200	HARVEY AV	TIMBER ST	END	2	134	32	6,200	81	1/15/2020
125600	1100	HARWOOD PL	MAPLE ST	ORANGE AV	2	456	34	15,504	98	2/19/2020
125600	1200	HARWOOD PL	OAK ST	MAPLE ST	2	335	34	11,390	98	2/19/2020
125600	1300	HARWOOD PL	STANDARD AV	CEDAR ST	2	644	33	21,252	98	2/19/2020
125700	1100	HASTINGS ST	FAY CIR	PENNY AV	2	516	33	17,028	88	1/14/2020
125700	1200	HASTINGS ST	PENNY AV	MORNINGSIDE AV	2	280	33	9,240	90	1/14/2020
125700	1300	HASTINGS ST	MORNINGSIDE AV	SUNSWEPT AV	2	314	33	12,274	92	1/14/2020
125800	1100	HATHAWAY ST	WARNER AV	MAYWOOD AV	2	244	36	8,784	0	2/27/2020
125800	1200	HATHAWAY ST	MAYWOOD AV	END	2	268	36	9,648	2	2/27/2020
125800	1300	HATHAWAY ST	SAINT GERTRUDE PL	END	2	428	36	15,408	76	3/6/2020
125800	1400	HATHAWAY ST	MCFADDEN AV	NORMANDY PL	2	610	37	23,320	14	3/7/2020
125800	1500	HATHAWAY ST	HUNTER AV	SANTA FE ST	2	430	36	16,230	24	2/24/2020
125800	1600	HATHAWAY ST	WALNUT ST	END	2	316	32	11,912	62	2/24/2020
125800	1701	HATHAWAY ST	4TH ST	END	2	855	36	32,580	68	3/9/2020

Street ID	Section ID	Street Name	Begin Location	End Location	Lanes	Length (ft)	Width (ft)	Area (sf)	PCI	Most Recent Inspection/ M&R Update Date
125800	2000	HATHAWAY ST	14TH ST	MARTHA LN	2	193	32	6,176	91	2/28/2020
125800	2100	HATHAWAY ST	15TH ST	14TH ST	2	289	32	9,248	92	2/28/2020
125800	2200	HATHAWAY ST	END	15TH ST	2	250	32	9,700	88	2/28/2020
125800	2300	HATHAWAY ST	21ST ST	21ST ST	2	116	32	4,414	96	2/26/2020
125800	2400	HATHAWAY ST	21ST ST	AVALON AV	2	835	32	26,720	96	2/26/2020
125800	2500	HATHAWAY ST	BUFFALO AV	AVALON AV	2	319	32	10,208	97	2/26/2020
125800	2600	HATHAWAY ST	SANTA CLARA AV	BUFFALO AV	2	137	32	4,384	97	2/26/2020
125800	2700	HATHAWAY ST	SANTA CLARA AV	ASPEN ST	2	143	32	4,156	98	2/26/2020
125800	2800	HATHAWAY ST	ASPEN ST	END	2	554	32	20,248	95	2/26/2020
125800	2900	HATHAWAY ST	GROVEMONT ST	JOANA DR	2	239	32	10,168	97	2/26/2020
125800	3000	HATHAWAY ST	END	GROVEMONT ST	2	380	32	14,680	95	2/26/2020
125900	1100	HAWLEY ST	5TH ST	6TH ST	2	278	33	9,174	65	2/10/2020
125900	1200	HAWLEY ST	6TH ST	7TH ST	2	188	33	6,204	56	3/6/2020
125900	1300	HAWLEY ST	7TH ST	7TH ST	2	157	33	5,181	51	2/10/2020
125900	1400	HAWLEY ST	7TH ST	CIVIC CENTER DR	2	303	32	9,696	57	2/10/2020
125900	1500	HAWLEY ST	ALCO AV	CIVIC CENTER DR	2	146	34	4,964	70	1/28/2020
125900	1600	HAWLEY ST	9TH ST	ALCO AV	2	176	34	5,984	87	1/28/2020
125900	1700	HAWLEY ST	9TH ST	9TH ST	2	91	34	3,094	95	1/28/2020
125900	1800	HAWLEY ST	10TH ST	9TH ST	2	248	34	8,432	93	1/28/2020
126000	2500	HAZARD AV	HARBOR BLVD	FIGUEROA ST	2	265	32	8,480	86	1/16/2020
126000	2600	HAZARD AV	FIGUEROA ST	BEWLEY ST	2	276	32	8,832	83	1/16/2020
126000	2700	HAZARD AV	BEWLEY ST	GUNTHER ST	2	300	32	9,600	83	1/16/2020
126000	2800	HAZARD AV	GUNTHER ST	JACKSON ST	2	265	32	8,480	85	1/16/2020
126100	1100	HELIOTROPE DR	17TH ST	END	2	140	36	5,040	52	1/24/2020
126100	1200	HELIOTROPE DR	19TH ST	END	2	480	36	17,280	34	1/24/2020
126100	1300	HELIOTROPE DR	SANTA CLARA AV	19TH ST	2	1,787	36	64,332	71	1/24/2020
126100	1400	HELIOTROPE DR	AC-PCC TRANSITION	SANTA CLARA AV	2	627	33	20,691	70	1/24/2020
126100	1405	HELIOTROPE DR	NORTH PARK BLVD	AC-PCC TRANSITION	2	245	33	8,085	67	1/24/2020
126100	1500	HELIOTROPE DR	BENTON WY	NORTH PARK BLVD	2	1,079	33	35,607	52	1/24/2020
126200	1100	HEMLOCK WY	CENTER ST	END	2	523	32	18,236	92	2/21/2020
126200	1200	HEMLOCK WY	DOUGLAS ST	RAITT ST	2	602	28	16,856	97	2/20/2020
126200	1300	HEMLOCK WY	RENE DR	RITA WY	2	243	32	7,776	74	1/23/2020
126200	1400	HEMLOCK WY	RITA WY	SPRUCE ST	2	263	32	8,416	78	1/23/2020
126200	1500	HEMLOCK WY	SPRUCE ST	PACIFIC AV	2	263	32	8,416	86	1/23/2020
126200	1600	HEMLOCK WY	PACIFIC AV	POPLAR ST	2	258	32	9,486	87	1/23/2020
126200	1700	HEMLOCK WY	BAKER ST	BRISTOL ST	2	579	32	18,528	67	2/26/2020
126200	1800	HEMLOCK WY	ROSEWOOD AV	BAKER ST	2	233	33	7,689	55	2/26/2020
126200	1900	HEMLOCK WY	SHELTON ST	ROSEWOOD AV	2	234	33	7,722	43	2/26/2020
126200	2000	HEMLOCK WY	PARK DR	SHELTON ST	2	246	33	8,118	90	2/26/2020
126200	2100	HEMLOCK WY	TOWNER ST	PARK DR	2	282	33	9,306	96	2/26/2020
126300	1100	HENDERSON PL	COOPER ST	EUCLID ST	2	1,128	32	36,096	94	1/10/2020
126300	1200	HENDERSON PL	ANDRES PL	END	2	575	34	20,439	77	1/8/2020
126400	1100	HESPERIAN ST	EDINGER AV	BORCHARD AV	2	489	36	17,604	88	2/4/2020
126400	1200	HESPERIAN ST	ELDER AV	WILSHIRE AV	2	534	36	19,224	87	2/4/2020
126400	1300	HESPERIAN ST	WILSHIRE AV	END	2	265	34	9,010	81	2/4/2020
126400	1400	HESPERIAN ST	TOLLIVER ST	END	2	640	32	22,280	92	2/6/2020

Street ID	Section ID	Street Name	Begin Location	End Location	Lanes	Length (ft)	Width (ft)	Area (sf)	PCI	Most Recent Inspection/ M&R Update Date
126400	1500	HESPERIAN ST	MYRTLE ST	WILLITS ST	2	624	36	22,464	85	2/6/2020
126400	1600	HESPERIAN ST	PINE ST	MYRTLE ST	2	619	36	22,284	93	2/6/2020
126400	1700	HESPERIAN ST	1ST ST	2ND ST	2	199	36	7,164	37	3/13/2020
126400	1800	HESPERIAN ST	2ND ST	AC-PCC TRANSITION	2	101	36	3,636	45	3/13/2020
126400	1900	HESPERIAN ST	AC-PCC TRANSITION	3RD ST	2	100	32	3,200	75	2/7/2020
126400	2000	HESPERIAN ST	3RD ST	AC-PCC TRANSITION	2	71	32	2,272	74	2/7/2020
126400	2100	HESPERIAN ST	AC-PCC TRANSITION	SANTA ANA BLVD	2	142	36	5,112	44	2/7/2020
126400	2200	HESPERIAN ST	21ST ST	SANTA CLARA AV	2	1,237	33	40,821	79	1/22/2020
126400	2300	HESPERIAN ST	MARION WY	ELM ST	2	308	32	9,856	81	1/21/2020
126400	2400	HESPERIAN ST	ELM ST	RIVIERA DR	2	300	32	9,600	80	1/21/2020
126400	2500	HESPERIAN ST	SHARON RD	PARK LN	2	243	33	8,019	80	1/21/2020
126400	2600	HESPERIAN ST	BRISTOL ST	END	2	1,220	36	43,920	85	3/3/2020
126500	1100	HICKORY ST	GOETZ AV	END	2	222	40	8,880	14	2/27/2020
126500	1200	HICKORY ST	WARNER AV	ANAHURST PL	2	641	32	20,512	93	1/21/2020
126500	1300	HICKORY ST	ANAHURST PL	SAINT GERTRUDE PL	2	675	32	21,600	93	1/21/2020
126500	1400	HICKORY ST	SAINT GERTRUDE PL	SAINT ANDREW PL	2	1,000	32	32,000	93	1/21/2020
126500	1500	HICKORY ST	SAINT ANDREW PL	OCCIDENTAL ST	2	502	32	16,064	93	1/21/2020
126500	1600	HICKORY ST	STANFORD ST	END	2	131	32	6,104	90	3/4/2020
126500	1700	HICKORY ST	ELDER AV	HOBART ST	2	382	32	12,224	96	2/24/2020
126500	1800	HICKORY ST	HOBART ST	MCFADDEN AV	2	1,284	33	42,372	95	2/24/2020
126500	1900	HICKORY ST	BEVERLY PL	MCFADDEN AV	2	859	33	28,347	88	2/24/2020
126500	2000	HICKORY ST	WAKEHAM AV	BEVERLY PL	2	538	33	17,754	80	2/24/2020
126500	2100	HICKORY ST	BISHOP ST	WAKEHAM AV	2	731	33	24,123	58	2/24/2020
126500	2200	HICKORY ST	CHESTNUT AV	MYRTLE ST	2	314	32	10,048	80	2/24/2020
126500	2300	HICKORY ST	PINE ST	CHESTNUT AV	2	295	33	9,735	45	2/24/2020
126500	2400	HICKORY ST	WALNUT ST	PINE ST	2	299	32	9,568	45	2/24/2020
126500	2500	HICKORY ST	1ST ST	WALNUT ST	2	246	33	8,118	45	2/24/2020
126600	1300	HIGHLAND AV	GATES ST	END	2	243	33	9,269	93	3/6/2020
126700	1100	HIGHLAND ST	DEMING ST	SAIL ST	2	634	33	20,922	91	1/13/2020
126700	1200	HIGHLAND ST	MAXINE ST	DEMING ST	2	376	33	12,408	91	1/13/2020
126700	1400	HIGHLAND ST	AZTEC CIR	NAKOMA DR	2	172	32	5,504	95	1/25/2020
126700	1500	HIGHLAND ST	HURON DR	AZTEC CIR	2	364	32	11,648	94	1/25/2020
126700	1600	HIGHLAND ST	HURON DR	FAIRVIEW ST	2	117	50	5,850	91	1/25/2020
126700	1700	HIGHLAND ST	DIAMOND ST	END	2	157	32	6,544	91	2/10/2020
126700	1800	HIGHLAND ST	END	WESTERN AV	2	277	32	8,864	83	2/6/2020
126700	1900	HIGHLAND ST	WESTERN AV	FOREST CIR	2	1,059	32	33,888	83	2/6/2020
126700	2000	HIGHLAND ST	FOREST CIR	PACIFIC AV	2	256	32	8,192	91	2/6/2020
126700	2100	HIGHLAND ST	PACIFIC AV	GRAHAM LN	2	383	32	13,292	89	2/6/2020
126700	2200	HIGHLAND ST	SHELTON ST	BRISTOL ST	2	1,266	40	50,640	84	1/31/2020
126700	2300	HIGHLAND ST	FLOWER ST	SHELTON ST	2	1,251	40	50,040	83	1/31/2020
126700	2400	HIGHLAND ST	GARNSEY ST	FLOWER ST	2	247	40	9,880	38	1/30/2020
126700	2500	HIGHLAND ST	PARTON ST	GARNSEY ST	2	248	40	9,920	30	1/30/2020
126700	2600	HIGHLAND ST	VAN NESS AV	PARTON ST	2	251	40	10,040	30	1/30/2020
126700	2700	HIGHLAND ST	ROSS ST	VAN NESS AV	2	289	40	11,560	33	1/30/2020
126700	2800	HIGHLAND ST	BIRCH ST	ROSS ST	2	348	40	13,920	43	1/30/2020
126700	2900	HIGHLAND ST	BROADWAY	BIRCH ST	2	293	40	11,720	51	1/30/2020

Street ID	Section ID	Street Name	Begin Location	End Location	Lanes	Length (ft)	Width (ft)	Area (sf)	PCI	Most Recent Inspection/ M&R Update Date
126700	3000	HIGHLAND ST	SYCAMORE ST	BROADWAY	2	278	40	11,120	45	1/30/2020
126700	3100	HIGHLAND ST	MAIN ST	SYCAMORE ST	2	232	40	9,280	49	1/30/2020
126800	1100	HOBART ST	CYPRESS AV	MAIN ST	2	340	34	11,560	63	2/24/2020
126800	1200	HOBART ST	ORANGE AV	CYPRESS AV	2	355	34	12,070	47	2/24/2020
126800	1300	HOBART ST	MAPLE ST	ORANGE AV	2	305	34	10,370	60	2/19/2020
126800	1400	HOBART ST	OAK ST	MAPLE ST	2	314	32	10,048	84	2/24/2020
126800	1450	HOBART ST	OAK ST	OAK ST	2	228	32	7,296	69	2/24/2020
126800	1500	HOBART ST	KILSON DR	OAK ST	2	262	32	8,384	72	2/24/2020
126800	1600	HOBART ST	HICKORY ST	KILSON DR	2	251	32	8,032	72	2/24/2020
126800	1700	HOBART ST	HALLADAY ST	HICKORY ST	2	247	36	8,892	57	2/24/2020
126800	1800	HOBART ST	CEDAR ST	HALLADAY ST	2	267	36	9,612	70	2/24/2020
126800	1900	HOBART ST	EVERGREEN ST	CEDAR ST	2	263	36	9,468	59	3/5/2020
126800	2000	HOBART ST	STANDARD AV	EVERGREEN ST	2	397	36	14,292	60	3/5/2020
126900	1100	HOLLYLINE AV	ALENE CIR	SHEFFIELD ST	2	233	32	7,456	85	1/7/2020
126900	1200	HOLLYLINE AV	ROSITA ST	ALENE CIR	2	251	32	8,032	86	1/7/2020
126900	1300	HOLLYLINE AV	CADDY CIR	ROSITA ST	2	251	32	8,032	83	1/7/2020
126900	1400	HOLLYLINE AV	PARSONS PL	CADDY CIR	2	247	32	7,904	86	1/7/2020
126900	1500	HOLLYLINE AV	BERNI ST	PARSONS PL	2	214	32	6,848	87	1/7/2020
126900	1600	HOLLYLINE AV	TODDY ST	BERNI ST	2	276	32	8,832	88	1/7/2020
126900	1700	HOLLYLINE AV	NEWHOPE ST	TODDY ST	2	249	32	7,968	84	1/7/2020
127000	1100	HOOD AV	END	ARAPAHO DR	2	233	33	9,601	95	1/27/2020
127000	1200	HOOD AV	ARAPAHO DR	SHAWNEE DR	2	262	33	8,646	94	1/27/2020
127000	1300	HOOD AV	SHAWNEE DR	MOHAWK DR	2	237	33	7,821	93	1/27/2020
127000	1400	HOOD AV	SULLIVAN ST	END	2	822	33	28,015	93	1/27/2020
127000	1500	HOOD AV	SULLIVAN ST	GORDON PL	2	415	36	14,940	87	1/27/2020
127000	1600	HOOD AV	MINTER ST	OAK ST	2	251	32	8,032	92	2/24/2020
127000	1700	HOOD AV	KILSON DR	MINTER ST	2	288	32	9,216	93	2/24/2020
127000	1800	HOOD AV	CEDAR ST	KILSON DR	2	754	32	24,128	85	2/24/2020
127100	1100	HUCKLEBERRY RD	STRAWBERRY LN	FAIRVIEW ST	2	1,300	34	44,200	86	1/16/2020
127100	1200	HUCKLEBERRY RD	ALLEY	JETTY ST	2	260	32	8,320	89	1/20/2020
127100	1300	HUCKLEBERRY RD	JETTY ST	LAIRD ST	2	161	32	5,152	95	1/20/2020
127100	1400	HUCKLEBERRY RD	LAIRD ST	END	2	138	32	5,970	83	1/20/2020
127200	1100	HUNTER AV	CEDAR ST	STANDARD AV	2	628	33	20,724	96	2/19/2020
127200	1200	HUNTER AV	STANDARD AV	END	2	181	33	7,223	94	3/6/2020
127200	1300	HUNTER AV	GRAND AV	HATHAWAY ST	2	764	37	29,018	6	2/24/2020
127300	1100	HURLEY ST	MELRIC DR	LUCKY WY	2	371	32	12,828	90	1/10/2020
127300	1200	HURLEY ST	RHONDA AV	COMO AV	2	263	32	8,416	90	1/9/2020
127300	1300	HURLEY ST	COMO AV	HAZARD AV	2	147	32	4,704	89	1/9/2020
127400	1100	HURON DR	PENDLETON AV	END	2	406	40	19,050	40	2/20/2020
127400	1200	HURON DR	ELDER AV	END	2	142	33	6,598	82	1/27/2020
127400	1300	HURON DR	LA VERNE AV	ELDER AV	2	262	33	8,646	92	1/27/2020
127400	1400	HURON DR	DAHL LN	LA VERNE AV	2	509	33	16,797	87	1/27/2020
127400	1500	HURON DR	LINGAN LN	DAHL LN	2	848	33	27,984	85	1/27/2020
127400	1600	HURON DR	MCFADDEN (FRONTAGE) AV	LINGAN LN	2	229	33	7,557	88	1/27/2020
127400	1700	HURON DR	CUBBON ST	BROOK ST	2	262	32	8,384	95	1/25/2020
127400	1800	HURON DR	BROOK ST	WISTERIA PL	2	259	32	9,033	95	1/25/2020

Street ID	Section ID	Street Name	Begin Location	End Location	Lanes	Length (ft)	Width (ft)	Area (sf)	PCI	Most Recent Inspection/ M&R Update Date
127400	1900	HURON DR	WISTERIA PL	HIGHLAND ST	2	265	32	8,480	92	1/25/2020
127400	2000	HURON DR	HIGHLAND ST	END	2	520	32	18,552	95	1/25/2020
127400	2100	HURON DR	MARK ST	RAYMAR ST	2	260	32	8,320	92	1/25/2020
127400	2200	HURON DR	RAYMAR ST	WILLITS ST	2	102	32	3,264	90	1/25/2020
127400	2300	HURON DR	WILLITS ST	WILLITS ST	2	157	32	5,024	95	1/25/2020
127400	2400	HURON DR	WILLITS ST	CAMILE ST	2	256	32	9,142	95	1/25/2020
127400	2501	HURON DR	17TH ST	GLENARBOR ST	2	1,122	32	35,904	90	1/16/2020
127550	1100	HUTTON CENTRE (LOOP) DR	SANDPOINTE AV	HUTTON CENTRE DR	2	2,562	36	92,232	93	2/21/2020
127500	1201N	HUTTON CENTRE DR	SANDPOINTE AV	MACARTHUR BLVD	2	772	34	24,559	89	2/21/2020
127500	1201S	HUTTON CENTRE DR	MACARTHUR BLVD	SANDPOINTE AV	2	772	32	24,704	89	2/21/2020
127600	1100S	IMPERIAL PROMENADE	FIRST AMERICAN WY	MACARTHUR BLVD	3	368	53	19,504	51	2/22/2020
127600	1101N	IMPERIAL PROMENADE	MACARTHUR BLVD	MACARTHUR PL	3	676	38	25,988	53	2/22/2020
127600	1200S	IMPERIAL PROMENADE	MACARTHUR PL	FIRST AMERICAN WY	3	308	32	9,856	71	2/22/2020
127700	1101	JACARANDA ST	FAIRHAVEN AV	END	2	1,078	32	35,746	94	3/2/2020
127800	1100	JACKSON ST	LEHNHARDT AV	CRYSTAL LN	2	244	33	8,052	97	1/15/2020
127800	1200	JACKSON ST	CRYSTAL LN	KENT AV	2	265	33	8,745	96	1/15/2020
127800	1300	JACKSON ST	KENT AV	ROBERTS DR	2	241	33	7,953	96	1/15/2020
127800	1400	JACKSON ST	ROBERTS DR	END	2	414	33	14,551	96	1/15/2020
127800	1500	JACKSON ST	MCFADDEN AV	JAMES AV	2	229	32	7,328	88	1/16/2020
127800	1600	JACKSON ST	JAMES AV	CHARLAINE AV	2	262	32	8,384	86	1/16/2020
127800	1700	JACKSON ST	CHARLAINE AV	CAMILLE ST	2	396	32	12,672	78	1/16/2020
127800	1800	JACKSON ST	CAMILLE ST	CHESTNUT AV	2	403	32	12,896	94	1/16/2020
127800	1900	JACKSON ST	CHESTNUT AV	PINE ST	2	373	32	11,936	91	1/16/2020
127800	2000	JACKSON ST	PINE ST	CALLE DEL SUR	2	252	32	8,064	91	1/16/2020
127800	2100	JACKSON ST	CALLE DEL SUR	CALLE DEL NORTE	2	199	32	6,368	89	1/16/2020
127800	2200	JACKSON ST	CALLE DEL NORTE	1ST ST	2	315	32	10,080	87	1/16/2020
127800	2300	JACKSON ST	5TH ST	1ST ST	2	1,260	32	40,320	91	1/20/2020
127800	2400	JACKSON ST	7TH ST	5TH ST	2	404	32	12,928	89	1/20/2020
127800	2500	JACKSON ST	HAZARD AV	7TH ST	2	914	23	21,022	86	1/20/2020
127800	2600	JACKSON ST	HAZARD AV	11TH ST	2	641	33	21,153	86	1/16/2020
127800	2700	JACKSON ST	11TH ST	WASHINGTON AV	2	623	33	20,559	88	1/16/2020
127800	2800	JACKSON ST	WASHINGTON AV	BOYER AV	2	588	32	19,772	94	1/16/2020
127900	1100	JAMES AV	LAUREL CT	JACKSON ST	2	232	32	7,424	90	1/16/2020
127900	1200	JAMES AV	CORWIN CT	LAUREL CT	2	253	32	8,096	93	1/16/2020
127900	1300	JAMES AV	SUSAN ST	CORWIN CT	2	140	32	4,480	92	1/16/2020
128000	1100	JAN WY	TOWNSEND ST	WOOD ST	2	273	33	9,009	94	2/5/2020
128000	1200	JAN WY	END	TOWNSEND ST	2	381	33	13,462	92	2/5/2020
128000	1300	JAN WY	DOREEN WY	JOANE WY	2	262	33	9,602	85	2/4/2020
128000	1400	JAN WY	RITA WY	RENE DR	2	235	33	8,305	86	2/4/2020
128100	1100	JASON LN	AUSTIN ST	HARMON ST	2	267	33	8,811	91	1/14/2020
128200	1100	JEFFERSON PL	17TH ST	18TH ST	2	263	26	6,838	94	1/29/2020
128200	1200	JEFFERSON PL	18TH ST	19TH ST	2	298	26	7,748	96	1/29/2020
128300	1100	JENKINS ST	ROOSEVELT AV	5TH ST	2	638	32	20,416	89	1/8/2020
128400	1100	JESSEE DR	PARK LN	END	2	196	32	8,792	94	2/26/2020
128500	1200	JETTY CIR	EDNA DR	END	2	349	32	12,338	95	1/20/2020
128600	1400	JETTY DR	MONICA LN	END	2	460	33	16,680	94	1/20/2020

Street ID	Section ID	Street Name	Begin Location	End Location	Lanes	Length (ft)	Width (ft)	Area (sf)	PCI	Most Recent Inspection/ M&R Update Date
128700	1100	JETTY ST	EDNA DR	HUCKLEBERRY RD	2	216	32	6,912	95	1/20/2020
128700	1300	JETTY ST	TRASK AV	AVALON AV	2	597	33	19,701	96	1/20/2020
128800	1100	JOANA DR	LARCHMONT AV	LINCOLN AV	2	273	36	9,828	93	2/26/2020
128800	1200	JOANA DR	EASTWOOD AV	BRYNWOOD ST	2	275	32	11,320	97	2/26/2020
128800	1300	JOANA DR	HATHAWAY ST	EASTWOOD AV	2	248	32	10,456	97	2/26/2020
128800	1400	JOANA DR	OLD GRAND ST	LINWOOD AV	2	436	32	13,952	96	3/2/2020
128800	1500	JOANA DR	DEODAR ST	PONDEROSA ST	2	705	32	22,560	95	3/3/2020
128900	1100	JOANE WY	BURNS AV	MOORE AV	2	304	32	9,728	86	1/20/2020
128900	1200	JOANE WY	GARRY AV	BURNS AV	2	320	32	10,240	84	1/20/2020
128900	1300	JOANE WY	HALL AV	END	2	219	33	9,837	84	1/23/2020
128900	1400	JOANE WY	OCCIDENTAL ST	BERKELEY ST	2	385	33	12,705	32	2/25/2020
128900	1500	JOANE WY	BERKELEY ST	END	2	95	32	3,040	96	2/25/2020
128900	1600	JOANE WY	BORCHARD AV	END	2	287	33	10,360	79	2/4/2020
128900	1700	JOANE WY	JAN WY	BORCHARD AV	2	712	33	23,496	81	2/4/2020
129000	1100	JODY AV	EDNA DR	21ST ST	2	261	32	8,352	89	1/22/2020
129000	1200	JODY AV	22ND ST	EDNA DR	2	386	32	12,352	87	1/22/2020
129100	1100	JONQUIL RD	PARK LN	ACACIA PL	2	1,136	32	36,352	89	1/23/2020
129100	1200	JONQUIL RD	FAIRMONT AV	OAKMONT AV	2	365	32	14,200	84	2/26/2020
129200	1100	JUDITH LN	FAIR WY	KING ST	2	542	32	19,434	92	1/28/2020
129300	1200	JUNIPER AV	OLIVE ST	RAMONA DR	2	238	32	8,566	88	1/17/2020
129300	1300	JUNIPER AV	END	WOODLAND PL	2	165	32	8,178	79	1/17/2020
129300	1400	JUNIPER AV	WOODLAND PL	GARNSEY ST	2	237	32	7,584	72	1/17/2020
129300	1500	JUNIPER AV	GARNSEY ST	PARTON ST	2	207	32	6,624	70	1/17/2020
129300	1600	JUNIPER AV	PARTON ST	VAN NESS AV	2	195	32	6,240	78	1/17/2020
129300	1700	JUNIPER AV	VAN NESS AV	ROSS ST	2	160	32	5,120	78	1/17/2020
129300	1800	JUNIPER AV	BIRCH ST	TIMBER ST	2	552	32	19,770	71	1/14/2020
129400	1100	JUNIPER ST	GREENVILLE ST	MARINE ST	2	872	36	31,392	90	2/18/2020
129500	1100	KAREN AV	EDINGER AV	KENT AV	2	1,240	33	40,920	79	3/6/2020
129500	1200	KAREN AV	KENT AV	FLIGHT AV	2	564	33	18,612	88	3/6/2020
129600	1100	KATHY LN	DAHL LN	ADRIN WY	2	521	33	17,642	91	2/4/2020
129700	1100	KEDGE AV	DEMING ST	END	2	164	33	7,324	90	1/13/2020
129800	1100	KEEGAN WY	LINWOOD AV	OLD GRAND ST	2	430	32	13,760	95	3/2/2020
129800	1201	KEEGAN WY	END	END (NEAR PONDEROSA ST)	2	444	33	16,136	92	3/3/2020
129900	1100	KEELSON AV	SAIL ST	CITY LIMIT	2	274	32	8,768	95	3/6/2020
129900	1200	KEELSON AV	MAXINE ST	END	2	305	32	11,672	86	1/10/2020
130000	1100	KELLER AV	MARINE ST	GOLDEN WEST AV	2	432	36	17,042	94	2/18/2020
130000	1200	KELLER AV	LOWELL ST	TOWNER ST	2	249	32	7,968	76	1/17/2020
130000	1300	KELLER AV	RAMONA DR	LOWELL ST	2	258	32	8,256	74	1/17/2020
130000	1400	KELLER AV	RAMONA DR	OLIVE ST	2	259	32	8,288	74	1/17/2020
130000	1500	KELLER AV	OLIVE ST	FLOWER ST	2	143	32	4,576	78	1/17/2020
130000	1600	KELLER AV	WOODLAND PL	PASTEUR ST	2	620	32	19,840	77	1/15/2020
130000	1700	KELLER AV	PASTEUR ST	ROSS ST	2	300	32	9,600	80	1/15/2020
130000	1800	KELLER AV	ROSS ST	BIRCH ST	2	282	32	9,024	58	1/15/2020
130000	1900	KELLER AV	TIMBER ST	TEAKWOOD ST	2	231	32	8,399	82	1/14/2020
130100	1100	KEMPER AV	RIDGEWOOD ST	ANNAPOLIS ST	2	291	32	9,312	94	3/2/2020
130100	1201	KEMPER AV	ANNAPOLIS ST	END	2	1,119	32	35,808	89	3/2/2020

Street ID	Section ID	Street Name	Begin Location	End Location	Lanes	Length (ft)	Width (ft)	Area (sf)	PCI	Most Recent Inspection/ M&R Update Date
130200	1100	KENNY CIR	SHEFFIELD ST	END	2	110	32	5,432	88	1/7/2020
130300	1100	KENT AV	MCLEAN DR	END	2	197	33	7,751	93	1/13/2020
130300	1200	KENT AV	DRIFTWOOD DR	MCLEAN DR	2	649	33	22,367	93	1/13/2020
130300	1300	KENT AV	AUSTIN ST	CORTA DR	2	245	33	8,085	90	1/14/2020
130300	1400	KENT AV	HARMON ST	AUSTIN ST	2	244	33	8,052	93	1/14/2020
130300	1500	KENT AV	VIRLEE ST	HARMON ST	2	251	33	8,283	93	1/14/2020
130300	1600	KENT AV	KAREN AV	VIRLEE ST	2	252	33	8,316	93	1/14/2020
130300	1700	KENT AV	NEWHOPE ST	KAREN AV	2	307	33	10,131	93	1/14/2020
130300	1800	KENT AV	TOLAND ST	END	2	169	33	5,577	95	1/15/2020
130300	1900	KENT AV	GATES ST	TOLAND ST	2	280	33	9,240	94	3/6/2020
130300	2000	KENT AV	ELLIOTT PL	GATES ST	2	408	33	13,464	94	1/15/2020
130300	2100	KENT AV	SHANNON ST	ELLIOTT PL	2	302	33	9,966	86	1/15/2020
130300	2200	KENT AV	SPAR ST	SHANNON ST	2	242	33	7,986	90	1/15/2020
130300	2300	KENT AV	DENNIS ST	SPAR ST	2	428	33	14,124	97	1/15/2020
130300	2400	KENT AV	HARBOR BLVD	DENNIS ST	2	394	33	13,002	97	1/15/2020
130300	2500	KENT AV	FIGUEROA ST	HARBOR BLVD	2	397	33	13,101	89	1/15/2020
130300	2600	KENT AV	JACKSON ST	FIGUEROA ST	2	699	33	23,067	95	1/15/2020
130400	1100	KILSON DR	DYER RD	ALTON AV	2	1,300	36	46,800	37	2/26/2020
130400	1200	KILSON DR	ANAHURST PL	WARNER AV	2	638	32	20,416	55	1/21/2020
130400	1300	KILSON DR	SAINT GERTRUDE PL	ANAHURST PL	2	673	32	21,536	77	1/21/2020
130400	1400	KILSON DR	SAINT ANDREW PL	SAINT GERTRUDE PL	2	1,001	32	32,032	65	1/21/2020
130400	1500	KILSON DR	OCCIDENTAL ST	SAINT ANDREW PL	2	504	33	16,632	93	1/21/2020
130400	1600	KILSON DR	STANFORD ST	END	2	184	32	7,800	79	3/5/2020
130400	1700	KILSON DR	EDINGER AV	STANFORD ST	2	144	36	5,184	65	3/5/2020
130400	1800	KILSON DR	EDINGER AV	HOOD AV	2	105	40	3,950	86	2/24/2020
130400	1900	KILSON DR	HOOD AV	BORCHARD AV	2	241	32	7,712	92	2/24/2020
130400	2000	KILSON DR	BORCHARD AV	ELDER AV	2	254	32	8,128	90	2/24/2020
130400	2100	KILSON DR	ELDER AV	END	2	233	32	8,706	86	2/24/2020
130400	2200	KILSON DR	RUSSELL AV	HOBART ST	2	969	33	31,977	72	2/19/2020
130400	2300	KILSON DR	MCFADDEN AV	BEVERLY PL	2	847	33	27,951	83	2/24/2020
130400	2400	KILSON DR	BEVERLY PL	WAKEHAM AV	2	563	33	18,579	76	2/24/2020
130400	2500	KILSON DR	WAKEHAM AV	BISHOP ST	2	729	33	24,057	70	2/24/2020
130500	1100	KING ST	OCCIDENTAL ST	SAINT ANDREW PL	2	278	33	9,174	67	1/22/2020
130500	1200	KING ST	CALIFORNIA ST	OCCIDENTAL ST	2	300	33	9,900	67	1/22/2020
130500	1300	KING ST	POMONA ST	CALIFORNIA ST	2	255	33	8,415	68	1/22/2020
130500	1400	KING ST	STANFORD ST	POMONA ST	2	273	33	10,109	66	1/22/2020
130500	1500	KING ST	BORCHARD AV	ELDER AV	2	228	33	7,524	94	1/27/2020
130500	1600	KING ST	ELDER AV	LA VERNE AV	2	261	33	8,613	94	1/27/2020
130500	1700	KING ST	WILSHIRE PL	LA VERNE AV	2	260	33	8,580	92	1/27/2020
130500	1800	KING ST	WILSHIRE PL	DAHL LN	2	260	33	8,580	91	1/27/2020
130500	1900	KING ST	DAHL LN	ADRIN WY	2	417	33	13,761	93	1/27/2020
130500	2001	KING ST	WILLITS ST	END	2	461	32	16,252	93	2/5/2020
130500	2200	KING ST	10TH ST	11TH ST	2	308	36	11,088	89	1/28/2020
130500	2300	KING ST	11TH ST	12TH ST	2	177	36	6,372	94	1/28/2020
130500	2400	KING ST	12TH ST	12TH ST	2	141	36	5,076	94	1/28/2020
130500	2500	KING ST	12TH ST	WASHINGTON AV	2	321	36	11,556	94	1/28/2020

Street ID	Section ID	Street Name	Begin Location	End Location	Lanes	Length (ft)	Width (ft)	Area (sf)	PCI	Most Recent Inspection/ M&R Update Date
130500	2600	KING ST	WASHINGTON AV	JUDITH LN	2	329	36	11,844	97	1/28/2020
130500	2700	KING ST	JUDITH LN	14TH ST	2	244	36	8,784	95	1/28/2020
130500	2800	KING ST	14TH ST	15TH ST	2	385	36	13,860	95	1/28/2020
130500	2900	KING ST	15TH ST	17TH ST	2	644	36	23,184	92	1/28/2020
130600	1100	KNOX AV	EVERGLADE ST	GLENARBOR ST	2	233	32	8,518	45	2/20/2020
130600	1200	KNOX AV	DEEGAN DR	END	2	460	32	14,720	83	1/20/2020
130600	1300	KNOX AV	CENTER ST	END	2	523	32	18,236	95	2/21/2020
130700	1100	KRAFT ST	MAURIE AV	END	2	127	32	5,564	33	1/7/2020
130800	1100	KRISTI LN	DAYNA ST	DIANNE ST	2	220	33	7,510	75	3/5/2020
130900	1100	LA BONITA ST	MORNINGSIDE AV	END	2	250	32	9,912	88	1/8/2020
130900	1200	LA BONITA ST	PROGRESSO ST	CANTERA	2	137	32	4,384	85	1/8/2020
130900	1300	LA BONITA ST	CANTERA	16TH ST	2	300	32	9,600	77	1/8/2020
130900	1400	LA BONITA ST	16TH ST	WESTMINSTER AV	2	396	32	12,672	84	1/8/2020
131000	1100	LA VERNE AV	SHAWNEE DR	ARAPAHO DR	2	222	33	7,326	95	1/27/2020
131000	1200	LA VERNE AV	MOHAWK DR	NAKOMA DR	2	285	32	9,120	95	1/27/2020
131000	1300	LA VERNE AV	NAKOMA DR	HURON DR	2	1,136	33	37,488	93	1/27/2020
131000	1400	LA VERNE AV	KING ST	EVERGLADE ST	2	378	36	13,608	95	1/27/2020
131000	1500	LA VERNE AV	SULLIVAN ST	CENTER ST	2	1,301	36	46,836	94	2/4/2020
131100	1100	LACY ST	1ST ST	2ND ST	2	174	34	5,916	96	3/3/2020
131100	1200	LACY ST	2ND ST	3RD ST	2	300	32	9,600	97	3/3/2020
131100	1300	LACY ST	3RD ST	4TH ST	2	280	32	8,960	97	3/3/2020
131100	1400	LACY ST	4TH ST	5TH ST	2	294	32	9,408	98	3/3/2020
131100	1500	LACY ST	5TH ST	6TH ST	2	308	34	10,472	98	3/3/2020
131100	1600	LACY ST	6TH ST	SANTA ANA BLVD	2	432	34	14,688	94	3/3/2020
131100	1700	LACY ST	SANTA ANA BLVD	CIVIC CENTER DR	2	435	36	15,660	85	3/3/2020
131100	1800	LACY ST	CIVIC CENTER DR	VANCE ST	2	463	47	21,761	70	3/3/2020
131100	1900	LACY ST	VANCE ST	WELLINGTON AV	2	483	47	22,701	85	3/3/2020
131100	2000	LACY ST	WELLINGTON AV	WASHINGTON AV	2	411	36	14,796	88	3/3/2020
131200	1100	LADELL CIR	MABURY ST	END	2	161	32	6,352	94	3/6/2020
131300	1300	LAIRD CIR	EDNA DR	END	2	292	32	11,099	96	1/20/2020
131400	1100	LAIRD ST	STRAWBERRY LN	BLUEBERRY LN	2	241	32	7,712	95	1/20/2020
131400	1200	LAIRD ST	HUCKLEBERRY RD	STRAWBERRY LN	2	225	32	7,200	95	1/20/2020
131400	1400	LAIRD ST	TRASK AV	AVALON AV	2	705	33	23,265	95	1/20/2020
131400	1501	LAIRD ST	TRASK AV	CITY LIMIT (204' N/O LARAMORE LN)	2	2,378	33	78,474	92	1/20/2020
131500	1100	LAKE CENTER DR	HARBOR BLVD	RR	2	1,190	40	47,600	14	2/18/2020
131500	1200	LAKE CENTER DR	RR	SUSAN ST	2	531	40	21,240	12	2/18/2020
131500	1300	LAKE CENTER DR	SUSAN ST	MACARTHUR BLVD	2	970	44	45,230	71	2/18/2020
131600	1100	LARAMORE LN	CITY LIMIT	LAIRD ST	2	504	33	18,132	88	1/20/2020
131700	1100	LARCHMONT AV	SANTA CLARA AV	ASPEN ST	2	259	36	9,324	90	2/26/2020
131700	1200	LARCHMONT AV	ASPEN ST	BEECHWOOD ST	2	282	36	10,152	88	2/26/2020
131700	1300	LARCHMONT AV	BEECHWOOD ST	CHERRY ST	2	284	36	10,224	87	2/26/2020
131700	1400	LARCHMONT AV	CHERRY ST	JOANA DR	2	294	36	10,584	83	2/26/2020
131700	1500	LARCHMONT AV	JOANA DR	GROVEMONT ST	2	356	36	12,816	84	2/26/2020
131700	1600	LARCHMONT AV	CLEMENSEN AV	PARK LN	2	770	32	29,680	95	2/26/2020
131800	1100	LAURA LINDA LN	PENDLETON AV	END	2	340	33	12,690	68	1/22/2020

Street ID	Section ID	Street Name	Begin Location	End Location	Lanes	Length (ft)	Width (ft)	Area (sf)	PCI	Most Recent Inspection/ M&R Update Date
131800	1200	LAURA LINDA LN	ANAHURST PL	PENDLETON AV	2	530	33	17,490	68	1/22/2020
131900	1300	LAUREL CT	JAMES AV	END	2	166	32	7,224	96	1/16/2020
132000	1100	LAUREL ST	ROBERTS DR	END	2	114	33	4,651	100	1/15/2020
132000	1200	LAUREL ST	FLIGHT AV	ROBERTS DR	2	412	33	13,596	100	1/15/2020
132000	1400	LAUREL ST	CHESTNUT AV	END	2	476	32	17,144	90	1/16/2020
132000	1500	LAUREL ST	1ST ST	5TH ST	2	1,261	32	40,352	97	1/20/2020
132200	1100	LEHNHARDT AV	CITY LIMIT	DEMING ST	2	111	33	3,663	95	1/13/2020
132200	1200	LEHNHARDT AV	DEMING ST	MAXINE ST	2	674	33	22,242	95	1/13/2020
132200	1300	LEHNHARDT AV	MAXINE ST	END	2	450	33	16,762	93	1/13/2020
132200	1400	LEHNHARDT AV	EUCLID ST	MCLEAN DR	2	239	33	7,887	93	1/13/2020
132200	1500	LEHNHARDT AV	MCLEAN DR	FLINTRIDGE DR	2	260	33	8,580	91	1/13/2020
132200	1600	LEHNHARDT AV	FLINTRIDGE DR	GENOA DR	2	124	33	4,092	94	1/13/2020
132200	1700	LEHNHARDT AV	GENOA DR	DRIFTWOOD DR	2	263	33	8,679	94	1/13/2020
132200	1800	LEHNHARDT AV	DRIFTWOOD DR	CORTA DR	2	244	33	8,052	94	1/13/2020
132200	1900	LEHNHARDT AV	SPAR ST	SHANNON ST	2	305	33	10,065	94	1/15/2020
132200	2000	LEHNHARDT AV	DENNIS ST	SPAR ST	2	335	33	11,055	95	1/15/2020
132200	2100	LEHNHARDT AV	FIGUEROA ST	MOUNT MITCHELL CIR	2	145	18	2,610	95	1/15/2020
132200	2200	LEHNHARDT AV	MOUNT MITCHELL CIR	MOUNT MATTERHORN ST	2	285	18	5,130	93	1/15/2020
132200	2300	LEHNHARDT AV	MOUNT MATTERHORN ST	MOUNT JACKSON ST	2	331	18	5,958	92	1/15/2020
132300	1100	LENITA LN	TUSTIN (FRONTAGE) AV	PONDEROSA ST	2	473	34	16,082	74	3/3/2020
132400	1100	LEWIS ST	EDNA DR	AVALON AV	2	261	32	9,327	92	1/20/2020
132400	1200	LEWIS ST	AVALON AV	ARDEN ST	2	262	32	8,384	95	1/20/2020
132400	1300	LEWIS ST	ARDEN ST	SANTA CLARA CIR	2	522	32	16,704	95	1/20/2020
132400	1400	LEWIS ST	SANTA CLARA CIR	TRASK AV	2	245	32	7,840	95	1/20/2020
132400	1500	LEWIS ST	MONICA LN	TRASK AV	2	285	33	9,405	96	1/20/2020
132400	1600	LEWIS ST	MONICA LN	END	2	209	33	8,397	95	1/20/2020
132500	1100	LILAC AV	GATES ST	RICHARDSON ST	2	365	36	13,140	97	1/15/2020
132500	1200	LILAC AV	RICHARDSON ST	CITY LIMIT	2	325	36	11,700	99	1/15/2020
132600	1100	LIME ST	VAN NESS AV	PARTON ST	2	248	32	7,936	51	3/10/2020
132600	1200	LIME ST	ROSS ST	VAN NESS AV	2	273	32	8,736	51	3/10/2020
132700	1100	LINCOLN AV	END	STAFFORD ST	2	120	16	1,920	5	3/3/2020
132700	1200	LINCOLN AV	STAFFORD ST	WASHINGTON AV	2	695	16	11,120	3	3/3/2020
132700	1300	LINCOLN AV	WASHINGTON AV	I-5 FWY	2	392	33	12,936	99	3/13/2020
132700	1400	LINCOLN AV	I-5 FWY	FAIRMONT ST	2	355	33	11,715	98	3/13/2020
132700	1500	LINCOLN AV	FAIRMONT ST	DORMAN ST	2	302	38	11,476	98	3/13/2020
132700	1600	LINCOLN AV	DORMAN ST	17TH ST	2	529	40	21,160	98	3/13/2020
132700	1700	LINCOLN AV	17TH ST	18TH ST	2	542	46	24,932	89	2/26/2020
132700	1800	LINCOLN AV	18TH ST	19TH ST	2	162	36	5,832	97	2/26/2020
132700	1900	LINCOLN AV	19TH ST	20TH ST	2	260	35	9,100	97	2/26/2020
132700	2000	LINCOLN AV	20TH ST	21ST ST	2	260	35	9,100	98	2/26/2020
132700	2100	LINCOLN AV	21ST ST	CATALINA AV	2	280	29	8,120	94	2/26/2020
132700	2200	LINCOLN AV	CATALINA AV	AVALON AV	2	293	31	9,083	94	2/26/2020
132700	2300	LINCOLN AV	AVALON AV	BUFFALO AV	2	299	31	9,269	88	2/26/2020
132700	2400	LINCOLN AV	BUFFALO AV	SANTA CLARA AV	2	293	32	9,376	90	2/26/2020
132700	2500	LINCOLN AV	SANTA CLARA AV	ASPEN ST	2	278	32	8,896	88	2/26/2020
132700	2600	LINCOLN AV	ASPEN ST	BEECHWOOD ST	2	280	32	8,960	92	2/26/2020

Street ID	Section ID	Street Name	Begin Location	End Location	Lanes	Length (ft)	Width (ft)	Area (sf)	PCI	Most Recent Inspection/ M&R Update Date
132700	2700	LINCOLN AV	BEECHWOOD ST	CHERRY ST	2	277	33	9,141	92	2/26/2020
132700	2800	LINCOLN AV	CHERRY ST	JOANA DR	2	300	33	9,900	91	2/26/2020
132700	2900	LINCOLN AV	JOANA DR	GROVEMONT ST	2	359	32	11,488	90	2/26/2020
132700	3000	LINCOLN AV	GROVEMONT ST	VIRGINIA AV	2	317	33	10,461	84	2/26/2020
132700	3100	LINCOLN AV	VIRGINIA AV	PARK LN	2	326	35	10,490	90	2/26/2020
132700	3200	LINCOLN AV	PARK LN	FAIRHAVEN AV	2	339	25	8,475	100	2/26/2020
132800	1100	LINDA WY	MOORE AV	GARRY AV	2	656	32	21,948	89	1/20/2020
132800	1200	LINDA WY	ADAMS ST	END	2	116	32	3,712	98	2/20/2020
132800	1300	LINDA WY	BREWER AV	CENTRAL AV	2	258	33	8,514	95	1/23/2020
132800	1400	LINDA WY	HALL AV	BREWER AV	2	148	33	4,884	95	1/23/2020
132800	1500	LINDA WY	FLORA ST	HALL AV	2	408	33	13,464	95	1/23/2020
132800	1600	LINDA WY	FLORA ST	WARNER AV	2	116	33	3,828	95	1/23/2020
132800	1700	LINDA WY	PENDLETON AV	WARNER AV	2	120	37	3,600	75	2/25/2020
132800	1800	LINDA WY	MAYWOOD AV	SECREST WY	2	250	32	8,745	80	2/25/2020
132800	1900	LINDA WY	ANAHURST PL	MAYWOOD AV	2	250	32	8,000	81	2/25/2020
132800	2000	LINDA WY	SAINT GERTRUDE PL	ANAHURST PL	2	230	32	7,360	80	2/25/2020
132800	2100	LINDA WY	DAHL LN	WILSHIRE AV	2	243	33	8,019	92	2/4/2020
132800	2200	LINDA WY	ADRIN WY	DAHL LN	2	523	33	17,259	94	2/4/2020
132800	2300	LINDA WY	LINGAN LN	ADRIN WY	2	245	33	8,085	92	2/4/2020
132900	1100	LINGAN LN	SHAWNEE DR	ARAPAHO DR	2	247	33	8,151	90	1/27/2020
132900	1200	LINGAN LN	MOHAWK DR	SHAWNEE DR	2	258	33	8,514	92	1/27/2020
132900	1300	LINGAN LN	NAKOMA DR	MOHAWK DR	2	290	33	9,570	92	1/27/2020
132900	1400	LINGAN LN	HURON DR	NAKOMA DR	2	624	33	20,592	92	1/27/2020
132900	1500	LINGAN LN	SULLIVAN ST	MARINE ST	2	1,057	33	35,837	92	1/27/2020
132900	1600	LINGAN LN	SHELLEY ST	CENTER ST	2	238	33	7,854	93	2/4/2020
132900	1700	LINGAN LN	WOOD ST	SHELLEY ST	2	261	33	8,613	93	2/4/2020
132900	1800	LINGAN LN	TOWNSEND ST	WOOD ST	2	439	33	14,487	93	2/4/2020
132900	1900	LINGAN LN	RAITT ST	TOWNSEND ST	2	255	33	8,415	90	2/4/2020
132900	2000	LINGAN LN	LINDA WY	DOUGLAS ST	2	238	33	7,854	88	2/4/2020
132900	2100	LINGAN LN	SPRUCE ST	LINDA WY	2	761	33	25,113	82	2/4/2020
132900	2200	LINGAN LN	PACIFIC AV	POPLAR ST	2	234	32	7,988	77	2/4/2020
133000	1100	LINWOOD AV	MCFADDEN AV	END	2	579	40	25,160	21	3/3/2020
133000	1200	LINWOOD AV	4TH ST	END	2	342	32	12,444	73	3/9/2020
133000	1300	LINWOOD AV	6TH ST	4TH ST	2	776	34	26,384	38	5/4/2020
133000	1400	LINWOOD AV	6TH ST	END	2	701	32	23,932	83	3/6/2020
133000	1600	LINWOOD AV	WASHINGTON AV	GRACE ST	2	696	32	22,272	83	3/6/2020
133000	1700	LINWOOD AV	14TH ST	WASHINGTON AV	2	286	32	9,152	95	3/6/2020
133000	1800	LINWOOD AV	15TH ST	14TH ST	2	186	32	5,952	71	3/6/2020
133000	1900	LINWOOD AV	17TH ST	15TH ST	2	718	32	22,976	59	3/6/2020
133000	2000	LINWOOD AV	17TH ST	21ST ST	2	1,723	36	62,028	53	3/2/2020
133000	2100	LINWOOD AV	CATALINA AV	AVALON AV	2	520	32	16,640	84	3/2/2020
133000	2300	LINWOOD AV	JOANA DR	CHERRY ST	2	287	32	9,184	95	3/2/2020
133000	2400	LINWOOD AV	GROVEMONT ST	JOANA DR	2	289	32	9,248	94	3/2/2020
133000	2500	LINWOOD AV	KEEGAN WY	GROVEMONT ST	2	307	32	9,824	87	3/2/2020
133000	2600	LINWOOD AV	FAIRHAVEN AV	KEEGAN WY	2	326	32	10,432	92	3/2/2020
133100	2200	LINWOOD ST	BEECHWOOD ST	SANTA CLARA AV	2	440	32	14,080	93	3/3/2020

Street ID	Section ID	Street Name	Begin Location	End Location	Lanes	Length (ft)	Width (ft)	Area (sf)	PCI	Most Recent Inspection/ M&R Update Date
133100	2700	LINWOOD ST	FAIRHAVEN AV	CLEMENSEN AV	2	139	32	4,448	93	3/2/2020
133100	2800	LINWOOD ST	CLEMENSEN AV	END	2	293	32	10,626	90	3/2/2020
133200	1100	LOGAN ST	STAFFORD ST	SANTA ANA BLVD	2	322	30	9,660	95	3/3/2020
133200	1200	LOGAN ST	WASHINGTON AV	STAFFORD ST	2	710	30	21,300	91	3/3/2020
133200	1300	LOGAN ST	WASHINGTON AV	END	2	341	30	12,230	90	3/3/2020
133300	1100	LORETTA LN	TOWNLEY ST	PATTI LN	2	664	33	21,912	96	1/20/2020
133400	1101	LORI LN	LAIRD ST	END	2	1,050	33	36,150	95	1/20/2020
133500	1100	LOUISE ST	WASHINGTON AV	CIVIC CENTER DR	2	1,332	40	53,280	58	3/10/2020
133500	1200	LOUISE ST	END	WASHINGTON AV	2	1,478	40	59,120	58	3/4/2020
133500	1300	LOUISE ST	17TH ST	END	2	168	40	6,720	23	3/13/2020
133500	1400	LOUISE ST	19TH ST	18TH ST	2	255	32	8,160	83	1/29/2020
133500	1500	LOUISE ST	22ND ST	19TH ST	2	898	32	28,736	71	1/29/2020
133500	1600	LOUISE ST	SANTA CLARA AV	MARION WY	2	233	32	7,456	86	1/24/2020
133500	1700	LOUISE ST	MARION WY	END	2	302	32	9,664	93	1/24/2020
133500	1800	LOUISE ST	PARK LN	END	2	335	32	11,970	86	1/22/2020
133600	3200	LOWELL LN	SANTA CLARA AV	RIVIERA DR	2	785	32	25,120	91	1/23/2020
133600	3300	LOWELL LN	PARK LN	MEMORY LN	2	334	36	12,024	88	1/22/2020
133600	3400	LOWELL LN	SHERWIN LN	MEMORY LN	2	293	32	9,376	95	1/20/2020
133600	3500	LOWELL LN	CORRIGAN AV	SHERWIN LN	2	711	32	22,752	90	1/20/2020
133700	1100	LOWELL ST	KELLER AV	END	2	301	32	11,738	82	1/17/2020
133700	1200	LOWELL ST	BELL AV	COLUMBINE AV	2	531	32	16,992	83	1/17/2020
133700	1300	LOWELL ST	COLUMBINE AV	CAROL AV	2	597	32	19,104	89	1/17/2020
133700	1400	LOWELL ST	CAROL AV	ALTON AV	2	432	32	13,824	85	1/17/2020
133700	1500	LOWELL ST	SEGERSTROM AV	CENTRAL AV	2	1,028	33	33,924	90	1/18/2020
133700	1600	LOWELL ST	CENTRAL AV	WARNER AV	2	1,283	33	42,339	85	1/18/2020
133700	1700	LOWELL ST	ANAHURST PL	WARNER AV	2	620	36	22,320	94	3/6/2020
133700	1800	LOWELL ST	SAINT GERTRUDE PL	GLENWOOD PL	2	630	36	22,680	95	2/13/2020
133700	1900	LOWELL ST	GLENWOOD PL	SAINT ANDREW PL	2	480	36	17,280	95	2/13/2020
133700	2000	LOWELL ST	SAINT ANDREW PL	OCCIDENTAL ST	2	245	36	8,820	80	2/13/2020
133700	2100	LOWELL ST	POMONA ST	BERKELEY ST	2	285	32	9,120	94	2/13/2020
133700	2200	LOWELL ST	STANFORD ST	POMONA ST	2	300	32	9,600	94	2/13/2020
133700	2300	LOWELL ST	EDINGER (FRONTAGE) AV	STANFORD ST	2	285	32	9,120	93	2/13/2020
133700	2400	LOWELL ST	EDINGER AV	BORCHARD AV	2	597	36	21,492	92	2/3/2020
133700	2500	LOWELL ST	BORCHARD AV	END	2	240	33	9,190	91	2/3/2020
133700	2600	LOWELL ST	RUSSELL AV	MCFADDEN AV	2	628	36	22,608	94	3/6/2020
133700	2700	LOWELL ST	CIVIC CENTER DR	END	2	84	29	2,436	43	3/10/2020
133700	2800	LOWELL ST	END	10TH ST	2	619	34	21,046	39	3/10/2020
133700	2900	LOWELL ST	10TH ST	WASHINGTON AV	2	734	32	23,488	68	3/10/2020
133700	3000	LOWELL ST	WASHINGTON AV	15TH ST	2	757	32	24,224	53	3/4/2020
133700	3100	LOWELL ST	15TH ST	END	2	146	36	5,256	93	3/4/2020
133800	1100	LUCKY WY	HURLEY ST	COOPER ST	2	868	32	27,776	95	1/10/2020
133800	1200	LUCKY WY	EUCLID ST	HURLEY ST	2	260	32	8,320	95	1/10/2020
133800	1300	LUCKY WY	ANDRES PL	END	2	664	34	23,465	85	1/8/2020
133900	1100	LYON ST	RITCHEY ST	SAINT GERTRUDE PL	2	1,181	36	42,516	30	3/6/2020
133900	1200	LYON ST	SAINT GERTRUDE PL	END	2	221	40	8,840	53	3/6/2020
133900	1300	LYON ST	EDINGER AV	SAINT ANDREW PL	4	1,496	50	78,200	48	3/3/2020

Street ID	Section ID	Street Name	Begin Location	End Location	Lanes	Length (ft)	Width (ft)	Area (sf)	PCI	Most Recent Inspection/ M&R Update Date
133900	2200	LYON ST	1ST ST	PALM ST	2	370	32	11,840	35	3/24/2020
133900	2300	LYON ST	4TH ST	END	2	486	32	15,552	87	3/6/2020
133900	2400	LYON ST	STAFFORD ST	WASHINGTON AV	2	1,089	32	35,398	91	3/6/2020
133900	2500	LYON ST	20TH ST	19TH ST	2	244	33	8,052	97	3/2/2020
133900	2600	LYON ST	21ST ST	20TH ST	2	266	33	8,778	97	3/2/2020
133900	2700	LYON ST	CATALINA AV	21ST ST	2	243	33	8,019	97	3/2/2020
133900	2800	LYON ST	AVALON AV	END	2	130	32	5,410	97	3/2/2020
133900	2901	LYON ST	FRANZEN AV	SANTA CLARA AV	2	708	32	22,656	78	3/2/2020
133900	3200	LYON ST	CLEMENSEN AV	ALBION AV	2	376	32	12,032	93	3/2/2020
133900	3300	LYON ST	ALBION AV	END	2	116	32	3,712	94	3/2/2020
134000	1100	MABURY ST	PALM ST	1ST ST	2	434	36	15,624	93	3/9/2020
134000	1200	MABURY ST	4TH ST	PALM ST	2	423	22	9,306	88	3/9/2020
134000	1800	MABURY ST	FRUIT ST	WASHINGTON AV	2	1,391	37	51,467	89	3/6/2020
134000	1900	MABURY ST	WASHINGTON AV	14TH ST	2	278	37	10,286	90	3/6/2020
134000	2000	MABURY ST	14TH ST	15TH ST	2	272	37	10,064	90	3/6/2020
134000	2100	MABURY ST	15TH ST	17TH ST	2	634	37	23,458	89	3/6/2020
134000	2200	MABURY ST	17TH ST	18TH ST	2	301	40	12,040	49	3/2/2020
134000	2300	MABURY ST	18TH ST	19TH ST	2	319	32	10,208	96	3/2/2020
134000	2400	MABURY ST	19TH ST	CATALINA AV	2	804	32	25,728	94	3/2/2020
134000	2500	MABURY ST	CATALINA AV	PORTOLA AV	2	272	32	8,704	97	3/2/2020
134200	1101E	MACARTHUR PL	COLUMBINE AV	MAJESTIC DR	2	1,252	24	41,183	60	2/22/2020
134200	1101W	MACARTHUR PL	MAJESTIC DR	COLUMBINE AV	2	1,252	29	34,867	63	2/22/2020
134300	1101	MADDOCK ST	CARRIAGE DR	MOORE AV	2	943	32	31,132	91	1/20/2020
134300	1300	MADDOCK ST	HALL AV	END	2	527	32	18,424	91	2/21/2020
134300	1400	MADDOCK ST	PENDLETON AV	END	2	340	33	12,690	76	1/22/2020
134300	1500	MADDOCK ST	PENDLETON AV	ANAHURST PL	2	535	33	17,655	78	1/22/2020
134400	1100	MADISON AV	MINNIE ST	END	2	290	32	9,280	95	3/5/2020
134500	1100	MAGNOLIA AV	SAINT GERTRUDE PL	WARNER AV	2	980	32	31,360	92	2/13/2020
134500	1200	MAGNOLIA AV	WILSHIRE AV	EDINGER AV	2	1,324	36	47,664	94	2/3/2020
134500	1300	MAGNOLIA AV	RUSSELL AV	WILSHIRE AV	2	669	36	24,084	95	2/3/2020
134500	1400	MAGNOLIA AV	MCFADDEN AV	RUSSELL AV	2	641	36	23,076	92	2/3/2020
134500	1500	MAGNOLIA AV	CAMILE ST	BISHOP ST	2	300	36	11,550	92	1/31/2020
134700	1100	MAINPLACE DR	BROADWAY	MAIN ST	5	630	80	50,400	82	3/12/2020
134700	1200	MAINPLACE DR	BROADWAY	BEDFORD RD	4	3,029	44	135,580	67	3/12/2020
134700	1300	MAINPLACE DR	BEDFORD RD	MAIN ST	4	829	56	46,424	67	3/12/2020
134800	1100N	MAJESTIC DR	MACARTHUR PL	COLUMBINE AV	2	362	33	20,946	56	2/22/2020
134800	1100S	MAJESTIC DR	COLUMBINE AV	MACARTHUR PL	2	362	24	8,688	55	2/22/2020
134900	1100	MANITOBA DR	CARRIAGE DR	MOORE AV	2	963	32	30,816	82	1/20/2020
134900	1200	MANITOBA DR	CENTRAL AV	ADAMS ST	2	264	32	9,510	90	2/21/2020
134900	1300	MANITOBA DR	HALL AV	CENTRAL AV	2	432	32	13,824	85	2/21/2020
134900	1400	MANITOBA DR	FLORA ST	HALL AV	2	278	32	8,896	80	1/20/2020
134900	1500	MANITOBA DR	PENDLETON AV	END	2	365	33	13,515	77	1/22/2020
134900	1600	MANITOBA DR	MAYWOOD AV	PENDLETON AV	2	270	33	8,910	77	1/22/2020
134900	1700	MANITOBA DR	ANAHURST PL	MAYWOOD AV	2	240	33	7,920	79	1/22/2020
135000	1101	MANLY AV	END	GREENVILLE ST	2	417	32	15,504	92	2/20/2020
135000	1300	MANLY AV	DEEGAN DR	END	2	459	32	15,938	88	1/20/2020

Street ID	Section ID	Street Name	Begin Location	End Location	Lanes	Length (ft)	Width (ft)	Area (sf)	PCI	Most Recent Inspection/ M&R Update Date
135000	1400	MANLY AV	CENTER ST	END	2	525	32	18,960	89	2/21/2020
135100	1100	MANTLE LN	MCFADDEN AV	END	2	675	36	26,300	100	3/3/2020
135100	1200	MANTLE LN	FRUIT ST	6TH ST	2	752	32	24,064	73	3/5/2020
135100	1300	MANTLE LN	AVALON AV	END	2	463	32	17,000	85	3/5/2020
135100	1400	MANTLE LN	SANTA CLARA AV	AVALON AV	2	575	32	18,400	94	3/5/2020
135200	1100	MAPLE ST	ALTON AV	COLUMBINE AV	2	647	40	25,880	77	2/26/2020
135200	1200	MAPLE ST	WARNER AV	CENTRAL AV	2	735	37	27,195	94	2/27/2020
135200	1300	MAPLE ST	ANAHURST PL	WARNER AV	2	652	40	26,080	89	1/21/2020
135200	1400	MAPLE ST	SAINT GERTRUDE PL	ANAHURST PL	2	672	40	26,880	81	1/21/2020
135200	1500	MAPLE ST	SAINT ANDREW PL	SAINT GERTRUDE PL	2	1,000	40	40,000	93	1/21/2020
135200	1600	MAPLE ST	OCCIDENTAL ST	SAINT ANDREW PL	2	645	32	20,640	95	1/21/2020
135200	1700	MAPLE ST	BERKELEY ST	OCCIDENTAL ST	2	302	27	8,154	95	1/21/2020
135200	1800	MAPLE ST	POMONA ST	BERKELEY ST	2	303	25	7,575	95	1/21/2020
135200	1900	MAPLE ST	STANFORD ST	POMONA ST	2	301	25	7,525	95	1/21/2020
135200	2000	MAPLE ST	EDINGER AV	STANFORD ST	2	285	25	7,125	95	1/21/2020
135200	2100	MAPLE ST	HOBART ST	EDINGER AV	2	905	40	36,200	56	2/19/2020
135200	2200	MAPLE ST	OXFORD ST	HOBART ST	2	661	40	26,440	62	2/19/2020
135200	2300	MAPLE ST	MCFADDEN AV	OXFORD ST	2	632	40	25,280	62	2/19/2020
135200	2400	MAPLE ST	MCFADDEN AV	HARWOOD PL	2	330	21	6,930	98	2/19/2020
135200	2500	MAPLE ST	HARWOOD PL	NORMANDY PL	2	258	21	5,418	98	2/19/2020
135200	2600	MAPLE ST	NORMANDY PL	BEVERLY PL	2	265	21	5,565	98	2/19/2020
135200	2700	MAPLE ST	BEVERLY PL	WISTERIA PL	2	278	21	5,838	98	2/19/2020
135200	2800	MAPLE ST	WISTERIA PL	WAKEHAM AV	2	287	21	6,027	98	2/19/2020
135200	2900	MAPLE ST	WAKEHAM AV	GRANT ST	2	334	21	7,014	98	2/19/2020
135200	3000	MAPLE ST	GRANT ST	BISHOP ST	2	406	21	8,526	98	2/19/2020
135200	3100	MAPLE ST	BISHOP ST	CAMILE ST	2	364	21	7,644	98	2/19/2020
135200	3200	MAPLE ST	CAMILE ST	MYRTLE ST	2	362	25	9,050	97	2/19/2020
135200	3300	MAPLE ST	MYRTLE ST	CHESTNUT AV	2	373	25	9,325	97	2/19/2020
135200	3400	MAPLE ST	CHESTNUT AV	PINE ST	2	351	32	11,232	97	2/19/2020
135200	3500	MAPLE ST	PINE ST	WALNUT ST	2	368	32	11,776	97	2/19/2020
135200	3600	MAPLE ST	WALNUT ST	1ST ST	2	342	37	13,654	97	2/19/2020
135300	1100	MARCELLA LN	PATTI LN	TOWNLEY ST	2	651	33	21,483	95	1/20/2020
135300	1200	MARCELLA LN	PACIFIC AV	ALONA ST	2	537	33	17,721	96	1/21/2020
135300	1300	MARCELLA LN	PACIFIC AV	END	2	278	33	10,424	94	1/21/2020
135400	1101	MARENGO PL	END	9TH ST	2	538	32	17,216	93	1/28/2020
135500	1101	MARINE ST	JUNIPER ST	KELLER AV	2	929	37	34,795	84	2/18/2020
135500	1500	MARINE ST	GLENWOOD PL	CASTOR ST	2	298	33	9,834	70	1/22/2020
135500	1600	MARINE ST	CARLTON PL	GLENWOOD PL	2	268	33	9,936	74	1/22/2020
135500	1700	MARINE ST	CALIFORNIA ST	SAINT ANDREW PL	2	603	33	20,999	63	1/22/2020
135500	1800	MARINE ST	DAHL LN	BORCHARD AV	2	952	33	31,416	91	1/27/2020
135500	1900	MARINE ST	ADRIN WY	DAHL LN	2	491	33	16,203	95	1/27/2020
135500	2000	MARINE ST	LINGAN LN	ADRIN WY	2	261	33	8,613	90	1/27/2020
135500	2100	MARINE ST	WILLITS ST	END	2	392	32	14,044	95	2/5/2020
135600	1100	MARION WY	END	ALONA ST	2	134	25	3,350	94	1/21/2020
135600	1200	MARION WY	ALONA ST	FOREST AV	2	486	32	15,552	72	1/21/2020
135600	1300	MARION WY	FOREST AV	SPRUCE ST	2	246	32	7,872	74	1/21/2020

Street ID	Section ID	Street Name	Begin Location	End Location	Lanes	Length (ft)	Width (ft)	Area (sf)	PCI	Most Recent Inspection/ M&R Update Date
135600	1400	MARION WY	SPRUCE ST	PACIFIC AV	2	264	32	8,448	75	1/21/2020
135600	1500	MARION WY	PACIFIC AV	POPLAR ST	2	243	32	7,776	78	1/21/2020
135600	1600	MARION WY	POPLAR ST	HESPERIAN ST	2	227	32	7,264	72	1/21/2020
135600	1700	MARION WY	LOUISE ST	END	2	358	32	12,706	91	1/24/2020
135700	1100	MARK ST	SHAWNEE DR	MOHAWK DR	2	230	32	7,360	95	1/25/2020
135700	1200	MARK ST	NAKOMA DR	HURON DR	2	400	32	13,756	95	1/25/2020
135700	1300	MARK ST	BAMDAL ST	GOLDEN WEST AV	2	241	32	7,712	81	2/5/2020
135700	1400	MARK ST	GOLDEN WEST AV	CLARA ST	2	253	32	8,096	73	2/5/2020
135700	1500	MARK ST	CLARA ST	DIAMOND ST	2	257	32	8,224	74	2/5/2020
135700	1600	MARK ST	DIAMOND ST	CENTER ST	2	238	32	7,616	75	2/5/2020
135700	1700	MARK ST	WOOD ST	SHELLEY ST	2	273	33	10,014	94	2/10/2020
135700	1800	MARK ST	TOWNSEND ST	WOOD ST	2	267	33	8,811	93	2/10/2020
135800	1100	MARTHA LN	ENGLISH ST	END	2	635	32	22,080	45	1/28/2020
135800	1200	MARTHA LN	MERIDAY LN	ENGLISH ST	2	256	32	8,192	56	1/28/2020
135800	1300	MARTHA LN	MERIDAY LN	MERIDAY LN	2	913	32	29,216	59	1/28/2020
135800	1400	MARTHA LN	COLLEGE AV	MERIDAY LN	2	317	32	10,144	74	1/28/2020
135800	1500	MARTHA LN	HATHAWAY ST	END	2	304	32	11,528	81	2/28/2020
135900	1101	MARTY LN	END	CITY LIMIT (125' E/O LAIRD ST)	2	1,202	33	41,166	93	1/20/2020
135900	1400	MARTY LN	CITY LIMIT	TOWNLEY ST	2	139	33	4,587	97	1/20/2020
136000	1100	MARY CIR	WEST ST	END	2	131	33	6,235	83	3/6/2020
136100	1100	MAURIE AV	EVONDA ST	SHEFFIELD ST	2	386	32	13,302	84	1/7/2020
136100	1200	MAURIE AV	SHEFFIELD ST	KRAFT ST	2	287	32	9,184	82	1/7/2020
136100	1300	MAURIE AV	KRAFT ST	PARSONS PL	2	540	32	17,280	80	1/7/2020
136100	1400	MAURIE AV	PARSONS PL	BERNI ST	2	234	32	7,488	79	1/7/2020
136100	1500	MAURIE AV	BERNI ST	NEWHOPE ST	2	590	32	18,880	84	1/7/2020
136100	1600	MAURIE AV	MOUNTAIN VIEW ST	END	2	431	33	16,135	94	1/14/2020
136200	1100	MAXINE ST	LEHNHARDT AV	END	2	90	33	4,882	93	1/13/2020
136200	1200	MAXINE ST	BALLAST AV	END	2	250	33	10,162	89	1/13/2020
136200	1300	MAXINE ST	FLIGHT AV	WISTERIA PL	2	223	33	7,359	89	1/13/2020
136200	1400	MAXINE ST	WISTERIA PL	HIGHLAND ST	2	580	33	19,140	90	1/13/2020
136200	1500	MAXINE ST	HIGHLAND ST	MCFADDEN AV	2	153	33	4,629	88	1/13/2020
136200	1600	MAXINE ST	TAMPION AV	MCFADDEN AV	2	208	32	6,656	95	1/10/2020
136200	1700	MAXINE ST	KEELSON AV	DAVIT AV	2	192	32	6,144	87	1/10/2020
136200	1800	MAXINE ST	BARBETTE AV	KEELSON AV	2	280	32	8,960	87	1/10/2020
136200	1900	MAXINE ST	MELRIC DR	END	2	144	32	6,520	95	1/10/2020
136200	2000	MAXINE ST	1ST ST	2ND ST	2	302	32	9,664	90	1/9/2020
136200	2100	MAXINE ST	2ND ST	3RD ST	2	332	32	10,624	91	1/9/2020
136200	2200	MAXINE ST	3RD ST	4TH ST	2	312	32	9,984	91	1/9/2020
136200	2300	MAXINE ST	4TH ST	5TH ST	2	302	32	9,664	91	1/9/2020
136300	1100	MAYWOOD AV	YALE ST	END	2	513	36	20,678	95	2/20/2020
136300	1200	MAYWOOD AV	EVERGLADE ST	FAIRVIEW (FRONTAGE) ST	2	600	33	19,800	75	1/22/2020
136300	1300	MAYWOOD AV	MANITOBA DR	END	2	205	33	8,965	88	1/22/2020
136300	1400	MAYWOOD AV	LINDA WY	END	2	315	32	12,208	86	2/25/2020
136300	1500	MAYWOOD AV	HATHAWAY ST	END	2	198	36	8,628	3	2/27/2020
136400	1100	MCCLAY ST	1ST ST	GRAND AV	2	777	37	28,749	84	3/6/2020
136400	1200	MCCLAY ST	2ND ST	1ST ST	2	273	33	9,009	57	3/24/2020

Street ID	Section ID	Street Name	Begin Location	End Location	Lanes	Length (ft)	Width (ft)	Area (sf)	PCI	Most Recent Inspection/ M&R Update Date
136400	1300	MCCLAY ST	3RD ST	2ND ST	2	302	33	9,966	100	3/9/2020
136400	1400	MCCLAY ST	4TH ST	3RD ST	2	276	33	9,108	44	3/24/2020
136400	1500	MCCLAY ST	6TH ST	4TH ST	2	842	31	26,102	87	3/6/2020
136400	1600	MCCLAY ST	17TH ST	GREENWOOD AV	2	374	36	13,464	94	3/2/2020
136400	1700	MCCLAY ST	GREENWOOD AV	END	2	245	36	8,820	94	3/2/2020
136500	1100	MCEVOY LN	TOWNLEY ST	CITY LIMIT	2	126	33	4,158	93	1/20/2020
136500	1200	MCEVOY LN	PATTI LN	TOWNLEY ST	2	659	33	21,747	94	1/20/2020
136650	2710	MCFADDEN (FRONTAGE) AV	MOHAWK DR	HURON DR	2	793	26	20,618	95	1/27/2020
136700	1100	MCLEAN DR	CRYSTAL LN	LEHNHARDT AV	2	247	33	8,151	93	1/13/2020
136700	1200	MCLEAN DR	KENT AV	CRYSTAL LN	2	247	33	8,151	89	1/13/2020
136700	1300	MCLEAN DR	OAKFIELD AV	MORNINGSIDE AV	2	610	32	19,520	89	1/8/2020
136800	1100	MEASOR ST	CENTRAL AV	ADAMS ST	2	309	33	10,197	93	2/27/2020
136850	1100	MEDFORD ST	DEODAR ST	PASADENA ST	2	330	33	10,890	84	4/3/2020
136900	1100	MELRIC DR	COOPER ST	DEMING ST	2	271	32	8,672	90	1/10/2020
136900	1200	MELRIC DR	DEMING ST	MAXINE ST	2	306	32	9,792	90	1/10/2020
136900	1300	MELRIC DR	MAXINE ST	HURLEY ST	2	291	32	9,312	89	1/10/2020
136900	1400	MELRIC DR	ANDRES PL	END	2	720	34	25,369	79	1/8/2020
137000	1400E	MEMORY LN	BRISTOL ST	WESTWOOD AV	2	1,114	36	40,104	71	1/23/2020
137000	1400W	MEMORY LN	WESTWOOD AV	BRISTOL ST	2	1,114	36	40,104	76	1/23/2020
137000	1500E	MEMORY LN	WESTWOOD AV	WESTWOOD AV	2	136	36	4,896	77	1/23/2020
137000	1500W	MEMORY LN	WESTWOOD AV	WESTWOOD AV	2	136	36	4,896	72	1/23/2020
137000	1600E	MEMORY LN	WESTWOOD AV	LOWELL LN	2	745	29	22,605	91	1/23/2020
137000	1600W	MEMORY LN	LOWELL LN	WESTWOOD AV	2	745	29	21,105	87	1/23/2020
137000	1700E	MEMORY LN	LOWELL LN	FLOWER ST	2	586	29	17,994	83	1/23/2020
137000	1700W	MEMORY LN	FLOWER ST	LOWELL LN	2	586	29	17,994	83	1/23/2020
137000	1800	MEMORY LN	FLOWER ST	FARMERS DR	2	141	32	4,512	90	1/23/2020
137000	1900	MEMORY LN	FARMERS DR	END	2	825	32	28,600	89	1/23/2020
137100	1100	MERIDAY LN	ENGLISH ST	END	2	478	32	17,208	85	1/28/2020
137100	1200	MERIDAY LN	MARTHA LN	MARTHA LN	2	1,347	32	43,104	68	1/28/2020
137200	1100	MICHAEL ST	HAZARD AV	RHONDA AV	2	408	32	13,056	85	1/9/2020
137300	1100	MILLWOOD ST	20TH ST	19TH ST	2	215	33	7,095	96	3/5/2020
137300	1200	MILLWOOD ST	CAMINO AV	CATALINA AV	2	250	32	8,000	94	3/5/2020
137300	1300	MILLWOOD ST	END	CAMINO AV	2	240	32	8,930	93	3/5/2020
137400	1100	MINNIE ST	POMONA ST	EDINGER AV	2	385	36	13,860	9	3/5/2020
137400	1200	MINNIE ST	EDINGER AV	MADISON AV	2	161	32	5,152	95	3/5/2020
137400	1300	MINNIE ST	WILSHIRE AV	BORCHARD AV	2	560	33	18,480	96	3/5/2020
137400	1400	MINNIE ST	MCFADDEN AV	WAKEHAM AV	2	1,314	33	39,862	98	2/19/2020
137400	1500	MINNIE ST	WAKEHAM AV	GRANT ST	2	260	33	9,680	98	2/19/2020
137400	1601	MINNIE ST	CHESTNUT AV	WALNUT ST	2	690	35	24,164	69	2/24/2020
137400	1800	MINNIE ST	WALNUT ST	END	2	365	25	9,125	78	2/24/2020
137500	1100	MINTER ST	STANFORD ST	END	2	199	32	8,280	95	3/4/2020
137500	1200	MINTER ST	HOOD AV	END	2	313	32	10,016	96	2/24/2020
137500	1300	MINTER ST	4TH ST	5TH ST	2	291	40	11,640	89	3/9/2020
137500	1400	MINTER ST	5TH ST	6TH ST	2	297	40	11,880	92	3/9/2020
137500	1500	MINTER ST	6TH ST	SANTA ANA BLVD	2	226	40	9,040	90	3/12/2020
137500	1600	MINTER ST	SANTA ANA BLVD	CIVIC CENTER DR	2	436	53	23,108	87	3/12/2020

Street ID	Section ID	Street Name	Begin Location	End Location	Lanes	Length (ft)	Width (ft)	Area (sf)	PCI	Most Recent Inspection/ M&R Update Date
137500	1700	MINTER ST	CIVIC CENTER DR	VANCE ST	2	459	53	24,327	85	3/3/2020
137500	1800	MINTER ST	VANCE ST	FRENCH ST	2	289	53	15,317	84	3/3/2020
137600	1100	MIRASOL ST	FRUIT ST	END	2	655	34	22,270	74	3/5/2020
137600	1200	MIRASOL ST	PLUMWOOD LN	20TH ST	2	245	32	7,840	94	3/5/2020
137600	1300	MIRASOL ST	PEACHWOOD LN	PLUMWOOD LN	2	260	32	8,320	95	3/5/2020
137600	1400	MIRASOL ST	PEARWOOD LN	PEACHWOOD LN	2	260	32	8,320	95	3/5/2020
137600	1500	MIRASOL ST	CATALINA AV	PEARWOOD LN	2	245	32	7,840	88	3/5/2020
137700	1100	MOHAWK DR	EDINGER AV	HOOD AV	2	138	33	4,554	92	1/27/2020
137700	1200	MOHAWK DR	HOOD AV	BORCHARD AV	2	249	33	8,217	93	1/27/2020
137700	1300	MOHAWK DR	BORCHARD AV	LA VERNE AV	2	563	33	18,579	94	1/27/2020
137700	1400	MOHAWK DR	LA VERNE AV	DAHL LN	2	382	33	12,606	95	1/27/2020
137700	1500	MOHAWK DR	DAHL LN	ADRIN WY	2	846	33	27,918	95	1/27/2020
137700	1600	MOHAWK DR	LINGAN LN	MCFADDEN AV	2	265	33	8,745	82	1/27/2020
137700	1700	MOHAWK DR	MCFADDEN AV	CUBBON ST	2	130	50	6,500	83	1/25/2020
137700	1800	MOHAWK DR	CUBBON ST	BROOK ST	2	252	32	9,020	95	1/25/2020
137700	1900	MOHAWK DR	WISTERIA PL	BROOK ST	2	218	32	6,976	95	1/25/2020
137700	2000	MOHAWK DR	MARK ST	WISTERIA PL	2	577	32	19,420	95	1/25/2020
137700	2100	MOHAWK DR	RAYMAR ST	MARK ST	2	311	32	9,952	95	1/25/2020
137800	1101	MONICA LN	END	LAIRD ST	2	1,063	33	36,579	94	1/20/2020
137800	1501	MONICA LN	SIEMON ST	LEWIS ST	2	827	33	27,791	95	1/20/2020
137900	1100	MONTA VISTA AV	BAMDAL ST	SULLIVAN ST	2	140	32	4,480	100	2/10/2020
137900	1200	MONTA VISTA AV	CHARLES COM	BAMDAL ST	2	110	32	3,520	100	2/10/2020
137900	1300	MONTA VISTA AV	GOLDEN WEST AV	CHARLES COM	2	205	37	7,585	100	2/10/2020
137900	1400	MONTA VISTA AV	DIAMOND ST	GOLDEN WEST AV	2	401	37	14,837	100	2/10/2020
137900	1500	MONTA VISTA AV	CENTER ST	DIAMOND ST	2	304	37	11,248	100	2/10/2020
137900	1600	MONTA VISTA AV	CENTER ST	CENTER ST	2	148	37	5,476	100	2/10/2020
137900	1700	MONTA VISTA AV	TOWNSEND ST	CENTER ST	2	738	32	23,616	73	2/10/2020
137900	1800	MONTA VISTA AV	TOWNSEND ST	TOWNSEND ST	2	154	32	4,928	93	2/10/2020
137900	1900	MONTA VISTA AV	DAISY AV	TOWNSEND ST	2	133	32	4,256	86	2/10/2020
137900	2000	MONTA VISTA AV	RAITT ST	DAISY AV	2	281	32	10,492	88	2/10/2020
138000	1100	MONTE CARLO DR	FAIRVIEW ST	END	2	600	36	23,040	96	1/16/2020
138100	1100	MOONRIDGE AV	MOUNTAIN VIEW ST	END	2	432	32	15,074	90	1/10/2020
138200	1100	MOORE AV	SHANNON ST	END	2	235	40	11,400	26	2/18/2020
138200	1200	MOORE AV	HARBOR BLVD	END	2	545	40	23,700	20	2/18/2020
138200	1301	MOORE AV	GRISET PL	DEEGAN DR	2	550	32	17,600	80	1/20/2020
138200	1500	MOORE AV	DIAMOND ST	GRISET PL	2	282	32	9,024	88	1/20/2020
138200	1600	MOORE AV	TOWNSEND ST	DIAMOND ST	2	270	32	9,596	84	1/20/2020
138200	1701	MOORE AV	MADDOCK ST	RAITT ST	2	421	32	13,472	90	1/20/2020
138200	1900	MOORE AV	ARTESIA ST	DOUGLAS ST	2	277	32	9,820	87	2/18/2020
138200	2000	MOORE AV	JOANE WY	LINDA WY	2	340	32	10,880	93	1/20/2020
138200	2100	MOORE AV	SALTA ST	JOANE WY	2	282	32	9,980	90	1/20/2020
138200	2200	MOORE AV	RENE DR	PACIFIC AV	2	346	32	11,072	93	2/18/2020
138200	2300	MOORE AV	ROSEWOOD AV	BAKER ST	2	678	32	21,696	75	1/20/2020
138300	1100	MORNINGSIDE AV	MCLEAN DR	YOST DR	2	150	32	5,545	89	1/8/2020
138300	1200	MORNINGSIDE AV	YOST DR	EVONDA ST	2	254	32	8,128	88	1/8/2020
138300	1300	MORNINGSIDE AV	EVONDA ST	LA BONITA ST	2	249	32	8,918	91	1/8/2020

Street ID	Section ID	Street Name	Begin Location	End Location	Lanes	Length (ft)	Width (ft)	Area (sf)	PCI	Most Recent Inspection/ M&R Update Date
138300	1400	MORNINGSIDE AV	FAWN ST	END	2	163	32	5,961	79	1/7/2020
138300	1500	MORNINGSIDE AV	BERNI ST	END	2	565	32	18,080	80	1/7/2020
138300	1600	MORNINGSIDE AV	MOUNTAIN VIEW ST	END	2	395	33	15,545	95	1/14/2020
138300	1700	MORNINGSIDE AV	HASTINGS ST	MOUNTAIN VIEW ST	2	592	33	19,536	95	1/14/2020
138300	1800	MORNINGSIDE AV	CHANNEL	HASTINGS ST	2	135	33	4,455	91	1/14/2020
138300	1900	MORNINGSIDE AV	WEST ST	CHANNEL	2	217	33	7,161	86	1/14/2020
138300	2000	MORNINGSIDE AV	WEST ST	ELAINE DR	2	238	33	7,854	95	1/14/2020
138300	2100	MORNINGSIDE AV	ELAINE DR	END	2	186	33	8,050	93	1/14/2020
138300	2200	MORNINGSIDE AV	GUNTHER ST	END	2	236	32	7,552	95	1/16/2020
138400	1100	MORTIMER ST	5TH ST	4TH ST	2	253	36	9,108	89	3/12/2020
138400	1200	MORTIMER ST	SANTA ANA BLVD	5TH ST	2	425	36	15,300	100	3/12/2020
138400	1300	MORTIMER ST	END	SANTA ANA BLVD	2	410	40	16,400	65	3/13/2020
138500	1100	MOUNTAIN VIEW ST	ACAPULCO AV	TAMPION AV	2	210	32	6,720	95	1/9/2020
138500	1200	MOUNTAIN VIEW ST	CAMILLE ST	END	2	203	32	7,746	81	1/9/2020
138500	1300	MOUNTAIN VIEW ST	1ST ST	END	2	413	18	12,034	96	1/9/2020
138500	1400	MOUNTAIN VIEW ST	5TH ST	1ST ST	2	1,280	32	40,960	94	1/14/2020
138500	1500	MOUNTAIN VIEW ST	MOONRIDGE AV	ROOSEVELT AV	2	591	32	18,912	91	1/10/2020
138500	1600	MOUNTAIN VIEW ST	HAZARD AV	MOONRIDGE AV	2	152	32	4,864	95	1/10/2020
138500	1700	MOUNTAIN VIEW ST	HAZARD AV	CELESTE ST	2	144	32	4,608	75	1/14/2020
138500	1800	MOUNTAIN VIEW ST	CELESTE ST	END	2	227	32	9,176	76	1/14/2020
138500	1900	MOUNTAIN VIEW ST	MAURIE AV	OAKFIELD AV	2	311	33	10,263	80	1/14/2020
138500	2000	MOUNTAIN VIEW ST	MORNINGSIDE AV	MAURIE AV	2	395	33	13,035	85	1/14/2020
138500	2100	MOUNTAIN VIEW ST	SUNSWEPT AV	MORNINGSIDE AV	2	284	33	9,372	95	1/14/2020
138600	1100	MURPHY AV	WOODLAND PL	END	2	147	32	7,602	83	1/15/2020
138600	1200	MURPHY AV	TIMBER ST	BIRCH ST	2	252	32	8,064	69	2/24/2020
138600	1300	MURPHY AV	SYCAMORE ST	TIMBER ST	2	266	32	8,512	65	2/24/2020
138600	1400	MURPHY AV	ALDER ST	SYCAMORE ST	2	363	32	11,616	56	2/24/2020
138600	1500	MURPHY AV	MAIN ST	ALDER ST	2	138	32	4,416	74	2/24/2020
138700	1100	MYRTLE ST	END	SHELLEY ST	2	355	32	13,360	97	3/6/2020
138700	1200	MYRTLE ST	SHELLEY ST	WOOD ST	2	252	32	8,064	85	3/6/2020
138700	1300	MYRTLE ST	WOOD ST	TOWNSEND ST	2	282	32	9,024	90	3/6/2020
138700	1400	MYRTLE ST	TOWNSEND ST	DAISY AV	2	285	32	9,120	86	3/6/2020
138700	1500	MYRTLE ST	DAISY AV	FRANKLIN ST	2	222	32	7,104	85	3/6/2020
138700	1600	MYRTLE ST	FRANKLIN ST	RAITT ST	2	220	32	7,040	94	2/6/2020
138700	1700	MYRTLE ST	RAITT ST	NOTTINGHAM AV	2	273	32	8,736	94	2/6/2020
138700	1800	MYRTLE ST	NOTTINGHAM AV	WESTERN AV	2	313	32	10,016	94	2/6/2020
138700	1900	MYRTLE ST	WESTERN AV	FOREST AV	2	274	35	9,590	94	2/6/2020
138700	2000	MYRTLE ST	FOREST AV	SPRUCE ST	2	359	35	12,565	88	2/6/2020
138700	2100	MYRTLE ST	SPRUCE ST	SPRUCE ST	2	80	32	2,560	86	2/6/2020
138700	2200	MYRTLE ST	SPRUCE ST	PACIFIC AV	2	281	36	10,116	92	2/6/2020
138700	2300	MYRTLE ST	PACIFIC AV	POPLAR ST	2	289	36	10,404	94	2/6/2020
138700	2400	MYRTLE ST	POPLAR ST	HESPERIAN ST	2	284	36	10,224	92	2/6/2020
138700	2500	MYRTLE ST	HESPERIAN ST	BRISTOL ST	2	290	36	10,440	82	2/6/2020
138700	2600	MYRTLE ST	BRISTOL ST	BAKER ST	2	665	40	26,600	90	1/31/2020
138700	2700	MYRTLE ST	BAKER ST	ROSEWOOD AV	2	280	40	11,200	93	1/31/2020
138700	2800	MYRTLE ST	ROSEWOOD AV	SHELTON ST	2	280	40	11,200	93	1/31/2020

Street ID	Section ID	Street Name	Begin Location	End Location	Lanes	Length (ft)	Width (ft)	Area (sf)	PCI	Most Recent Inspection/ M&R Update Date
138700	2900	MYRTLE ST	SHELTON ST	FLOWER ST	2	1,274	40	50,960	97	1/31/2020
138700	3000	MYRTLE ST	FLOWER ST	GARNSEY ST	2	262	40	10,480	73	1/30/2020
138700	3100	MYRTLE ST	GARNSEY ST	PARTON ST	2	231	40	9,240	75	1/30/2020
138700	3200	MYRTLE ST	CYPRESS AV	MAIN ST	2	322	33	10,626	42	2/11/2020
138700	3300	MYRTLE ST	ORANGE AV	CYPRESS AV	2	299	33	9,867	44	2/11/2020
138700	3400	MYRTLE ST	MAPLE ST	ORANGE AV	2	406	36	14,616	48	2/11/2020
138700	3500	MYRTLE ST	OAK ST	MAPLE ST	2	350	36	12,600	32	2/11/2020
138700	3600	MYRTLE ST	HICKORY ST	OAK ST	2	392	36	14,112	49	2/11/2020
138700	3700	MYRTLE ST	HALLADAY ST	HICKORY ST	2	385	36	13,860	63	2/11/2020
138700	3800	MYRTLE ST	STANDARD AV	END	2	345	33	12,635	89	2/24/2020
138800	1100	NAKOMA DR	BORCHARD AV	ELDER AV	2	218	33	7,194	94	1/27/2020
138800	1200	NAKOMA DR	ELDER AV	LA VERNE AV	2	276	33	9,108	95	1/27/2020
138800	1300	NAKOMA DR	LA VERNE AV	LINGAN LN	2	1,418	33	46,794	95	1/27/2020
138800	1400	NAKOMA DR	HIGHLAND ST	YUMA CIR	2	276	32	9,788	94	1/25/2020
138800	1500	NAKOMA DR	YUMA CIR	MARK ST	2	238	32	8,572	94	1/25/2020
138900	1100	NANCY LN	17TH ST	END	2	547	33	20,451	94	1/16/2020
139000	1100	NANTUCKET PL	CAPE COD WY	5TH ST	2	350	40	14,000	93	2/7/2020
139200	1100	NEWPORT CIR	RITCHEY ST	END	2	548	36	20,978	10	3/3/2020
139300	1100	NOBEL AV	ROSS ST	END	2	339	32	13,746	70	1/17/2020
139300	1200	NOBEL AV	SYCAMORE ST	TIMBER ST	2	245	32	9,070	63	2/24/2020
139400	1100	NORMANDY PL	ORANGE AV	MAPLE ST	2	456	27	12,312	87	3/6/2020
139400	1200	NORMANDY PL	MAPLE ST	OAK ST	2	331	27	8,937	84	3/6/2020
139400	1300	NORMANDY PL	CEDAR ST	STANDARD AV	2	631	34	21,454	95	2/19/2020
139400	1400	NORMANDY PL	HATHAWAY ST	GRAND AV	2	804	37	31,748	4	3/5/2020
139400	1500	NORMANDY PL	LYON ST	END	2	335	36	13,860	85	3/3/2020
139500	1100	NORTH PARK BLVD	END	AC-PCC TRANSITION	2	142	45	6,390	75	1/23/2020
139500	1105	NORTH PARK BLVD	AC-PCC TRANSITION	RIVERSIDE DR	2	272	43	11,696	53	3/24/2020
139500	1200	NORTH PARK BLVD	RIVERSIDE DR	BENTON WY	2	397	43	17,071	28	3/24/2020
139500	1300	NORTH PARK BLVD	BENTON WY	BONNIE BRAE	2	745	43	32,035	44	3/24/2020
139500	1400	NORTH PARK BLVD	BONNIE BRAE	HELIOTROPE DR	2	276	43	11,868	30	3/24/2020
139500	1500	NORTH PARK BLVD	HELIOTROPE DR	FLOWER ST	2	389	42	16,338	62	3/24/2020
139600	1100	NOTTINGHAM AV	WILLITS ST	MYRTLE ST	2	607	32	19,424	79	2/6/2020
139700	1100	OAK ST	ALTON AV	DYER RD	2	1,292	36	46,512	7	2/26/2020
139700	1200	OAK ST	END	GOETZ AV	2	300	40	13,840	9	2/27/2020
139700	1300	OAK ST	GOETZ AV	END	2	201	40	8,040	13	2/27/2020
139700	1400	OAK ST	WARNER AV	ANAHURST PL	2	781	37	28,897	69	1/21/2020
139700	1500	OAK ST	ANAHURST PL	SAINT GERTRUDE PL	2	682	33	22,506	60	1/21/2020
139700	1600	OAK ST	SAINT GERTRUDE PL	SAINT ANDREW PL	2	998	37	36,926	63	1/21/2020
139700	1700	OAK ST	SAINT ANDREW PL	OCCIDENTAL ST	2	503	37	18,611	89	1/21/2020
139700	1800	OAK ST	OCCIDENTAL ST	BERKELEY ST	2	268	33	8,844	85	3/4/2020
139700	1900	OAK ST	BERKELEY ST	POMONA ST	2	287	33	9,471	82	3/4/2020
139700	2000	OAK ST	POMONA ST	STANFORD ST	2	475	33	16,605	91	3/4/2020
139700	2100	OAK ST	HOOD AV	BORCHARD AV	2	538	32	17,841	95	2/24/2020
139700	2200	OAK ST	BORCHARD AV	HOBART ST	2	254	32	8,128	95	2/24/2020
139700	2300	OAK ST	HOBART ST	WILSHIRE AV	2	241	33	7,953	95	2/19/2020
139700	2400	OAK ST	WILSHIRE AV	GRIFFITH PL	2	259	33	8,547	96	2/19/2020

Street ID	Section ID	Street Name	Begin Location	End Location	Lanes	Length (ft)	Width (ft)	Area (sf)	PCI	Most Recent Inspection/ M&R Update Date
139700	2500	OAK ST	GRIFFITH PL	OXFORD ST	2	258	33	8,514	95	2/19/2020
139700	2600	OAK ST	OXFORD ST	RUSSELL AV	2	233	33	7,689	96	2/19/2020
139700	2700	OAK ST	RUSSELL AV	MCFADDEN AV	2	280	33	9,240	87	2/19/2020
139700	2800	OAK ST	HARWOOD PL	MCFADDEN AV	2	325	36	11,700	71	2/25/2020
139700	2900	OAK ST	NORMANDY PL	HARWOOD PL	2	256	36	9,216	71	2/25/2020
139700	3000	OAK ST	BEVERLY PL	NORMANDY PL	2	263	36	9,468	69	2/25/2020
139700	3100	OAK ST	WISTERIA PL	BEVERLY PL	2	278	36	10,008	79	2/25/2020
139700	3200	OAK ST	WAKEHAM AV	WISTERIA PL	2	287	36	10,332	77	2/19/2020
139700	3300	OAK ST	GRANT ST	WAKEHAM AV	2	333	36	11,988	68	2/25/2020
139700	3400	OAK ST	BISHOP ST	GRANT ST	2	408	36	14,688	70	2/25/2020
139700	3500	OAK ST	CAMILE ST	BISHOP ST	2	361	24	8,664	73	2/25/2020
139700	3600	OAK ST	MYRTLE ST	CAMILE ST	2	332	25	8,300	39	2/25/2020
139700	3700	OAK ST	CHESTNUT AV	MYRTLE ST	2	333	27	8,991	19	2/20/2020
139700	3800	OAK ST	PINE ST	CHESTNUT AV	2	373	29	10,817	53	2/25/2020
139700	3900	OAK ST	WALNUT ST	PINE ST	2	366	24	8,784	68	2/25/2020
139700	4000	OAK ST	1ST ST	WALNUT ST	2	337	24	8,088	95	2/25/2020
139800	1100	OAKFIELD AV	MCLEAN DR	EUCLID ST	2	156	32	4,992	88	1/8/2020
139800	1200	OAKFIELD AV	EVONDA ST	MCLEAN DR	2	291	32	9,312	90	1/8/2020
139800	1300	OAKFIELD AV	BERNI ST	SHEFFIELD ST	2	1,147	32	37,654	76	1/7/2020
139800	1400	OAKFIELD AV	BERNI ST	END	2	572	32	18,304	76	1/7/2020
139800	1500	OAKFIELD AV	NEWHOPE ST	MOUNTAIN VIEW ST	2	478	33	15,774	92	1/14/2020
139800	1600	OAKFIELD AV	MOUNTAIN VIEW ST	FAY CIR	2	175	38	6,650	91	1/14/2020
139900	1200	OAKMONT AV	SANTA CLARA AV	AC-PCC TRANSITION	2	931	41	38,171	60	2/26/2020
139900	1205	OAKMONT AV	AC-PCC TRANSITION	END	2	330	41	13,530	88	2/26/2020
139900	1300	OAKMONT AV	PARK LN	JONQUIL RD	2	288	32	9,216	96	2/26/2020
139900	1400	OAKMONT AV	JONQUIL RD	CLEMENSEN AV	2	262	32	8,384	95	2/26/2020
140000	1100	OAKMONT PL	DORMAN ST	END	2	225	36	8,100	94	2/28/2020
140100	1100	OBARR PL	21ST ST	END	2	287	32	10,624	93	2/26/2020
140200	1100	OCCIDENTAL ST	GREENVILLE ST	KING ST	2	1,239	33	40,887	83	1/22/2020
140200	1200	OCCIDENTAL ST	DIAMOND ST	TOWNSEND ST	2	266	24	6,384	77	2/20/2020
140200	1300	OCCIDENTAL ST	CENTER ST	DIAMOND ST	2	303	24	7,272	91	2/20/2020
140200	1400	OCCIDENTAL ST	RAITT ST	DOUGLAS ST	2	215	32	6,880	45	2/25/2020
140200	1500	OCCIDENTAL ST	DOUGLAS ST	JOANE WY	2	285	32	9,865	41	2/25/2020
140200	1600	OCCIDENTAL ST	DOREEN WY	RENE DR	2	280	33	10,025	69	2/25/2020
140200	1700	OCCIDENTAL ST	RENE DR	RENE DR	2	87	33	2,871	68	2/25/2020
140200	1800	OCCIDENTAL ST	RENE DR	SPRUCE ST	2	329	33	10,857	72	2/25/2020
140200	1900	OCCIDENTAL ST	SPRUCE ST	PACIFIC AV	2	264	33	8,712	61	2/25/2020
140200	2000	OCCIDENTAL ST	PACIFIC AV	POPLAR ST	2	276	33	9,108	57	2/25/2020
140200	2100	OCCIDENTAL ST	BAKER ST	SHELTON ST	2	500	32	16,000	97	2/13/2020
140200	2200	OCCIDENTAL ST	SHELTON ST	SHELTON ST	2	150	32	4,800	94	2/13/2020
140200	2300	OCCIDENTAL ST	SHELTON ST	PARK DR	2	150	32	4,800	88	2/13/2020
140200	2400	OCCIDENTAL ST	PARK DR	TOWNER ST	2	300	32	9,600	89	2/13/2020
140200	2500	OCCIDENTAL ST	TOWNER ST	LOWELL ST	2	225	32	7,200	86	2/13/2020
140200	2600	OCCIDENTAL ST	LOWELL ST	OLIVE ST	2	305	32	9,760	86	2/13/2020
140200	2700	OCCIDENTAL ST	OLIVE ST	FLOWER ST	2	295	32	9,440	83	2/13/2020
140200	2800	OCCIDENTAL ST	FLOWER ST	WOODLAND PL	2	165	36	5,940	87	2/13/2020

Street ID	Section ID	Street Name	Begin Location	End Location	Lanes	Length (ft)	Width (ft)	Area (sf)	PCI	Most Recent Inspection/ M&R Update Date
140200	2900	OCCIDENTAL ST	MAIN ST	CYPRESS AV	2	353	40	14,120	93	1/21/2020
140200	3000	OCCIDENTAL ST	CYPRESS AV	ORANGE AV	2	368	40	14,720	93	1/21/2020
140200	3100	OCCIDENTAL ST	ORANGE AV	MAPLE ST	2	471	40	18,840	89	1/21/2020
140200	3200	OCCIDENTAL ST	MAPLE ST	ROUSSELLE ST	2	52	40	2,080	91	1/21/2020
140200	3300	OCCIDENTAL ST	ROUSSELLE ST	OAK ST	2	154	33	5,082	93	1/21/2020
140200	3400	OCCIDENTAL ST	OAK ST	OAK ST	2	153	33	5,049	93	1/21/2020
140200	3500	OCCIDENTAL ST	OAK ST	KILSON DR	2	273	33	9,009	93	1/21/2020
140200	3600	OCCIDENTAL ST	KILSON DR	HICKORY ST	2	270	33	8,910	93	1/21/2020
140200	3700	OCCIDENTAL ST	HICKORY ST	HALLADAY ST	2	270	33	8,910	93	1/21/2020
140200	3800	OCCIDENTAL ST	HALLADAY ST	END	2	135	33	4,455	95	3/13/2020
140200	3900	OCCIDENTAL ST	CEDAR ST	EVERGREEN ST	2	299	33	9,867	97	3/5/2020
140200	4000	OCCIDENTAL ST	EVERGREEN ST	STANDARD AV	2	289	33	9,537	97	3/5/2020
140200	4100	OCCIDENTAL ST	BOYD ST	RITCHEY ST	2	1,018	36	36,648	61	3/3/2020
140300	1101	OLD GRAND ST	CHERRY ST	SANTA CLARA AV	2	968	30	29,542	93	3/2/2020
140300	1400	OLD GRAND ST	JOANA DR	CHERRY ST	2	291	32	9,312	79	3/2/2020
140300	1500	OLD GRAND ST	GROVEMONT ST	JOANA DR	2	280	32	8,960	75	3/2/2020
140300	1600	OLD GRAND ST	KEEGAN WY	GROVEMONT ST	2	320	35	11,200	76	3/2/2020
140300	1700	OLD GRAND ST	FAIRHAVEN AV	KEEGAN WY	2	336	35	11,760	75	3/2/2020
140400	1100	OLD MCFADDEN AV	MAIN ST	ALLEY E/O MAIN W/O CYPRESS	2	170	31	5,270	98	2/19/2020
140400	1200	OLD MCFADDEN AV	ALLEY E/O MAIN W/O CYPRESS	CYPRESS AV	2	170	31	5,270	98	2/19/2020
140400	1300	OLD MCFADDEN AV	CYPRESS AV	END	2	295	31	9,145	98	2/19/2020
140500	1100	OLD TUSTIN AV	17TH ST	TUSTIN AV	2	1,196	34	40,664	76	3/5/2020
140600	3800	OLIVE LN	RIVIERA DR	SANTA CLARA AV	2	866	32	27,712	75	1/23/2020
140600	3900	OLIVE LN	PARK LN	END	2	315	36	12,590	90	1/22/2020
140600	4000	OLIVE LN	SHERWIN LN	END	2	241	32	7,712	77	1/20/2020
140600	4100	OLIVE LN	CORRIGAN AV	SHERWIN LN	2	710	32	22,720	82	1/20/2020
140600	4200	OLIVE LN	WEST ORANGE RD	CORRIGAN AV	2	266	32	8,512	85	1/20/2020
140700	1100	OLIVE ST	KELLER AV	AURORA AV	2	305	32	9,760	88	1/17/2020
140700	1200	OLIVE ST	AURORA AV	JUNIPER AV	2	707	32	23,524	90	1/17/2020
140700	1300	OLIVE ST	ALPINE AV	COLUMBINE AV	2	897	32	29,254	68	1/17/2020
140700	1400	OLIVE ST	COLUMBINE AV	SIERRA DR	2	339	32	10,848	67	1/17/2020
140700	1500	OLIVE ST	SIERRA DR	END	2	379	32	13,688	67	1/17/2020
140700	1600	OLIVE ST	ALTON AV	END	2	445	32	15,840	93	1/17/2020
140700	1700	OLIVE ST	SEGERSTROM AV	CENTRAL AV	2	1,032	33	34,056	92	1/18/2020
140700	1800	OLIVE ST	CENTRAL AV	WARNER (FRONTAGE) AV	2	1,280	33	42,240	90	1/18/2020
140700	1900	OLIVE ST	WARNER AV	ANAHURST PL	2	620	36	22,320	93	3/6/2020
140700	2000	OLIVE ST	GLENWOOD PL	SAINT GERTRUDE PL	2	630	36	22,680	86	2/13/2020
140700	2100	OLIVE ST	SAINT ANDREW PL	GLENWOOD PL	2	365	36	13,140	90	2/13/2020
140700	2200	OLIVE ST	OCCIDENTAL ST	SAINT ANDREW PL	2	340	36	12,240	76	2/13/2020
140700	2300	OLIVE ST	EDINGER AV	BORCHARD AV	2	573	37	21,201	95	2/3/2020
140700	2400	OLIVE ST	BORCHARD AV	WILSHIRE AV	2	632	36	22,752	92	2/3/2020
140700	2500	OLIVE ST	WILSHIRE AV	END	2	167	36	6,012	93	2/3/2020
140700	2600	OLIVE ST	END	RUSSELL AV	2	440	36	15,840	92	2/3/2020
140700	2700	OLIVE ST	CUBBON ST	BROOK ST	2	210	36	8,310	89	1/31/2020
140700	2800	OLIVE ST	1ST ST	2ND ST	2	238	25	5,950	96	3/13/2020
140700	2900	OLIVE ST	2ND ST	3RD ST	2	287	27	7,749	94	3/13/2020

Street ID	Section ID	Street Name	Begin Location	End Location	Lanes	Length (ft)	Width (ft)	Area (sf)	PCI	Most Recent Inspection/ M&R Update Date
140700	3000	OLIVE ST	10TH ST	END	2	574	34	19,516	58	3/10/2020
140700	3100	OLIVE ST	WASHINGTON AV	10TH ST	2	753	32	24,096	52	3/10/2020
140700	3200	OLIVE ST	15TH ST	WASHINGTON AV	2	749	32	23,968	75	3/4/2020
140700	3300	OLIVE ST	END	15TH ST	2	154	36	5,544	86	3/4/2020
140700	3400	OLIVE ST	17TH ST	19TH ST	2	576	32	18,432	90	1/29/2020
140700	3500	OLIVE ST	19TH ST	20TH ST	2	274	34	9,316	95	1/29/2020
140700	3600	OLIVE ST	20TH ST	21ST ST	2	275	32	8,800	92	1/29/2020
140700	3700	OLIVE ST	21ST ST	BUFFALO AV	2	1,028	32	32,896	88	1/29/2020
140800	1100	ORANGE AV	ALTON AV	END	2	482	36	18,912	77	2/26/2020
140800	1200	ORANGE AV	DYER RD	GOETZ AV	2	899	36	32,364	88	2/27/2020
140800	1300	ORANGE AV	GOETZ AV	RR	2	401	36	14,436	91	2/27/2020
140800	1400	ORANGE AV	RR	ADAMS ST	2	224	37	8,288	91	2/27/2020
140800	1500	ORANGE AV	ADAMS ST	CENTRAL AV	2	408	37	15,096	93	2/27/2020
140800	1600	ORANGE AV	CENTRAL AV	FLORA ST	2	369	37	13,653	92	2/27/2020
140800	1700	ORANGE AV	FLORA ST	WARNER AV	2	387	37	14,319	85	2/27/2020
140800	1800	ORANGE AV	WARNER AV	ANAHURST PL	2	657	40	26,280	45	1/21/2020
140800	1900	ORANGE AV	ANAHURST PL	SAINT GERTRUDE PL	2	674	40	26,960	71	1/21/2020
140800	2000	ORANGE AV	SAINT GERTRUDE PL	SAINT ANDREW PL	2	1,001	40	40,040	69	1/21/2020
140800	2100	ORANGE AV	SAINT ANDREW PL	OCCIDENTAL ST	2	515	40	20,600	73	1/21/2020
140800	2200	ORANGE AV	OCCIDENTAL ST	BERKELEY ST	2	304	40	12,160	72	1/21/2020
140800	2300	ORANGE AV	BERKELEY ST	POMONA ST	2	298	40	11,920	76	1/21/2020
140800	2400	ORANGE AV	POMONA ST	STANFORD ST	2	304	40	12,160	76	1/21/2020
140800	2500	ORANGE AV	STANFORD ST	EDINGER AV	2	282	40	11,280	77	1/21/2020
140800	2600	ORANGE AV	HOBART ST	EDINGER AV	2	927	46	42,642	86	2/25/2020
140800	2700	ORANGE AV	OXFORD ST	HOBART ST	2	659	46	30,314	90	2/25/2020
140800	2800	ORANGE AV	MCFADDEN AV	OXFORD ST	2	640	46	29,440	74	2/19/2020
140800	2900	ORANGE AV	HARWOOD PL	MCFADDEN AV	2	322	43	13,846	94	2/25/2020
140800	3000	ORANGE AV	NORMANDY PL	HARWOOD PL	2	260	43	11,180	94	2/25/2020
140800	3100	ORANGE AV	BEVERLY PL	NORMANDY PL	2	546	43	23,478	93	2/25/2020
140800	3200	ORANGE AV	WISTERIA PL	BEVERLY PL	2	279	43	11,997	93	2/25/2020
140800	3300	ORANGE AV	WAKEHAM AV	WISTERIA PL	2	287	43	12,341	96	2/25/2020
140800	3400	ORANGE AV	GRANT ST	WAKEHAM AV	2	335	43	14,405	91	2/25/2020
140800	3500	ORANGE AV	BISHOP ST	GRANT ST	2	410	43	17,630	94	2/19/2020
140800	3600	ORANGE AV	CAMILE ST	BISHOP ST	2	359	43	15,437	75	2/25/2020
140800	3700	ORANGE AV	MYRTLE ST	CAMILE ST	2	363	43	15,609	76	2/25/2020
140800	3800	ORANGE AV	CHESTNUT AV	MYRTLE ST	2	369	44	16,236	72	2/25/2020
140800	3900	ORANGE AV	PINE ST	CHESTNUT AV	2	346	44	15,224	95	2/25/2020
140800	4000	ORANGE AV	WALNUT ST	PINE ST	2	368	44	16,192	58	2/25/2020
140800	4100	ORANGE AV	1ST ST	WALNUT ST	2	350	44	15,400	90	2/25/2020
140900	1100	ORION AV	GREENVILLE ST	MARINE ST	2	859	36	30,924	94	2/18/2020
140900	1200	ORION AV	WOODLAND PL	END	2	163	32	8,114	86	1/15/2020
140900	1300	ORION AV	BIRCH ST	END	2	199	32	8,474	66	1/14/2020
141000	1100	OTIS ST	PENDLETON AV	WARNER AV	2	727	36	26,917	98	2/20/2020
141100	1100	OTTAWA ST	ELDER AV	BORCHARD AV	2	233	33	7,689	95	1/27/2020
141200	1100	OXFORD ST	MAIN ST	CYPRESS AV	2	334	33	11,022	61	2/19/2020
141200	1200	OXFORD ST	CYPRESS AV	ORANGE AV	2	357	33	11,781	56	2/19/2020

Street ID	Section ID	Street Name	Begin Location	End Location	Lanes	Length (ft)	Width (ft)	Area (sf)	PCI	Most Recent Inspection/ M&R Update Date
141200	1300	OXFORD ST	ORANGE AV	MAPLE ST	2	305	33	10,065	55	2/19/2020
141200	1400	OXFORD ST	OAK ST	END	2	287	33	9,471	82	2/19/2020
141200	1500	OXFORD ST	EVERGREEN ST	STANDARD AV	2	377	33	12,441	86	2/24/2020
141300	1100	PACIFIC AV	MOORE AV	RITA WY	2	259	32	8,288	85	2/18/2020
141300	1200	PACIFIC AV	RITA WY	GARRY AV	2	113	32	3,616	90	2/18/2020
141300	1300	PACIFIC AV	GARRY AV	CARRIAGE DR	2	567	32	19,100	84	2/18/2020
141300	1400	PACIFIC AV	SAN LORENZO AV	END	2	410	32	15,032	73	1/23/2020
141300	1500	PACIFIC AV	HEMLOCK WY	ADAMS ST	2	900	32	28,800	80	1/23/2020
141300	1600	PACIFIC AV	ADAMS ST	CENTRAL AV	2	386	32	12,352	95	1/23/2020
141300	1700	PACIFIC AV	FLORA ST	HALL AV	2	648	32	20,736	95	1/23/2020
141300	1800	PACIFIC AV	WARNER AV	FLORA ST	2	130	32	4,160	95	1/23/2020
141300	1900	PACIFIC AV	WARNER AV	ANAHURST PL	2	580	33	19,140	77	1/23/2020
141300	2000	PACIFIC AV	ANAHURST PL	SAINT GERTRUDE PL	2	540	33	17,820	82	2/25/2020
141300	2100	PACIFIC AV	SAINT GERTRUDE PL	GLENWOOD PL	2	765	33	25,245	82	1/23/2020
141300	2200	PACIFIC AV	GLENWOOD PL	SAINT ANDREW PL	2	550	33	18,150	80	1/23/2020
141300	2300	PACIFIC AV	OCCIDENTAL ST	STANFORD ST	2	820	33	27,060	96	2/25/2020
141300	2400	PACIFIC AV	STANFORD ST	EDINGER AV	2	320	33	10,560	96	2/25/2020
141300	2500	PACIFIC AV	EDINGER AV	BORCHARD AV	2	487	36	17,532	80	2/4/2020
141300	2600	PACIFIC AV	WILSHIRE AV	ELDER AV	2	533	36	19,188	84	2/4/2020
141300	2700	PACIFIC AV	DAHL LN	WILSHIRE AV	2	250	34	8,500	80	2/4/2020
141300	2800	PACIFIC AV	DAHL LN	DAHL LN	2	166	34	5,644	79	2/4/2020
141300	2900	PACIFIC AV	RITA WY	DAHL LN	2	300	34	10,200	87	2/4/2020
141300	3000	PACIFIC AV	LINGAN LN	RITA WY	2	221	34	7,514	94	2/4/2020
141300	3100	PACIFIC AV	MCFADDEN AV	LINGAN LN	2	331	34	11,254	91	2/4/2020
141300	3200	PACIFIC AV	CUBBON ST	MCFADDEN AV	2	287	32	9,184	73	2/6/2020
141300	3300	PACIFIC AV	WISTERIA PL	CUBBON ST	2	410	32	13,120	66	2/6/2020
141300	3400	PACIFIC AV	HIGHLAND ST	WISTERIA PL	2	291	32	9,312	70	2/6/2020
141300	3500	PACIFIC AV	TOLLIVER ST	HIGHLAND ST	2	241	32	7,712	64	2/6/2020
141300	3600	PACIFIC AV	RICHLAND AV	TOLLIVER ST	2	271	32	8,672	58	2/6/2020
141300	3700	PACIFIC AV	RAYMAR ST	RICHLAND AV	2	263	32	8,416	65	2/6/2020
141300	3800	PACIFIC AV	WILLITS ST	RAYMAR ST	2	265	32	8,480	72	2/6/2020
141300	3900	PACIFIC AV	MYRTLE ST	WILLITS ST	2	645	32	20,640	72	2/6/2020
141300	4000	PACIFIC AV	PINE ST	MYRTLE ST	2	639	37	23,643	72	2/6/2020
141300	4100	PACIFIC AV	WALNUT ST	PINE ST	2	331	37	12,247	71	2/6/2020
141300	4200	PACIFIC AV	1ST ST	WALNUT ST	2	298	37	11,026	81	2/6/2020
141300	4300	PACIFIC AV	2ND ST	1ST ST	2	228	32	7,296	100	2/7/2020
141300	4400	PACIFIC AV	3RD ST	2ND ST	2	304	32	9,728	100	2/7/2020
141300	4500	PACIFIC AV	SANTA ANA BLVD	3RD ST	2	287	32	9,184	100	2/7/2020
141300	4600	PACIFIC AV	5TH ST	SANTA ANA BLVD	2	244	32	7,808	100	2/7/2020
141300	4700	PACIFIC AV	6TH ST	5TH ST	2	259	32	8,288	100	2/7/2020
141300	4800	PACIFIC AV	7TH ST	6TH ST	2	311	36	11,196	100	2/7/2020
141300	4900	PACIFIC AV	CIVIC CENTER DR	7TH ST	2	300	36	10,800	100	3/6/2020
141300	5000	PACIFIC AV	9TH ST	CIVIC CENTER DR	2	345	32	11,040	100	1/29/2020
141300	5100	PACIFIC AV	10TH ST	9TH ST	2	262	34	8,908	100	1/29/2020
141300	5200	PACIFIC AV	11TH ST	10TH ST	2	285	34	9,690	100	1/29/2020
141300	5300	PACIFIC AV	12TH ST	11TH ST	2	284	34	9,656	100	1/29/2020

Street ID	Section ID	Street Name	Begin Location	End Location	Lanes	Length (ft)	Width (ft)	Area (sf)	PCI	Most Recent Inspection/ M&R Update Date
141300	5400	PACIFIC AV	WASHINGTON AV	12TH ST	2	261	33	8,613	100	1/29/2020
141300	5500	PACIFIC AV	END	21ST ST	2	128	32	5,149	86	1/22/2020
141300	5600	PACIFIC AV	21ST ST	SANTA CLARA AV	2	1,260	33	41,580	86	1/22/2020
141300	5700	PACIFIC AV	MARION WY	RIVIERA DR	2	628	33	20,724	83	1/21/2020
141300	5800	PACIFIC AV	SHARON RD	RIVER LN	2	243	32	7,776	96	1/21/2020
141300	5900	PACIFIC AV	PARK LN	SHARON RD	2	386	32	12,352	96	1/21/2020
141300	6000	PACIFIC AV	MEMORY LN	MARCELLA LN	2	110	33	3,630	91	3/6/2020
141400	1100	PALM ST	LYON ST	WRIGHT ST	2	561	45	25,245	81	3/9/2020
141400	1200	PALM ST	MABURY ST	LYON ST	2	364	45	16,380	83	3/9/2020
141500	1100	PARK DR	CURIE AV	COLUMBINE AV	2	285	32	9,120	94	2/24/2020
141500	1200	PARK DR	COLUMBINE AV	ALTON AV	2	721	32	23,072	91	1/17/2020
141500	1300	PARK DR	HEMLOCK WY	CENTRAL AV	2	1,018	33	33,594	85	1/18/2020
141500	1400	PARK DR	CENTRAL AV	WARNER (FRONTAGE) AV	2	1,268	33	41,844	88	1/18/2020
141500	1500	PARK DR	WARNER AV	ANAHURST PL	2	640	32	20,480	91	2/13/2020
141500	1600	PARK DR	ANAHURST PL	SAINT GERTRUDE PL	2	650	32	20,800	95	2/13/2020
141500	1700	PARK DR	EDINGER AV	OCCIDENTAL ST	2	1,195	32	38,240	79	2/13/2020
141600	1100	PARK LN	TOWNLEY ST	PATTI LN	2	650	33	21,450	92	1/20/2020
141600	1200	PARK LN	HESPERIAN ST	PACIFIC AV	2	409	32	13,088	93	1/21/2020
141600	1300	PARK LN	BRISTOL ST	HESPERIAN ST	2	142	40	5,680	87	1/21/2020
141600	1400	PARK LN	BRISTOL ST	GREENBRIER ST	2	142	32	4,544	93	1/22/2020
141600	1500	PARK LN	GREENBRIER ST	LOUISE ST	2	348	32	11,136	91	1/22/2020
141600	1600	PARK LN	LOUISE ST	BAKER ST	2	227	32	7,264	93	1/22/2020
141600	1700	PARK LN	BAKER ST	BAKER ST	2	112	32	3,584	93	1/22/2020
141600	1800	PARK LN	BAKER ST	WESTWOOD AV	2	319	32	10,208	90	1/22/2020
141600	1900	PARK LN	WESTWOOD AV	TOWNER LN	2	313	36	11,268	92	1/22/2020
141600	2000	PARK LN	TOWNER LN	FREEMAN LN	2	295	36	10,620	93	1/22/2020
141600	2100	PARK LN	FREEMAN LN	LOWELL LN	2	296	36	10,656	92	1/22/2020
141600	2200	PARK LN	LOWELL LN	OLIVE LN	2	261	36	9,396	90	1/22/2020
141600	2300	PARK LN	FLOWER ST	ACACIA PL	2	269	34	9,146	94	1/23/2020
141600	2400	PARK LN	ACACIA PL	JONQUIL RD	2	1,005	36	36,180	89	1/23/2020
141600	2500	PARK LN	SANTIAGO ST	JESSEE DR	2	251	38	8,341	86	2/26/2020
141600	2600	PARK LN	JESSEE DR	OAKMONT AV	2	283	32	9,056	83	2/26/2020
141600	2700	PARK LN	OAKMONT AV	FAIRMONT AV	2	323	32	12,856	85	2/26/2020
141600	2800	PARK LN	LARCHMONT AV	LINCOLN AV	2	156	32	7,512	93	2/26/2020
141600	2900	PARK LN	BRYNWOOD ST	EASTWOOD AV	2	196	32	8,792	97	2/26/2020
141600	3000	PARK LN	EASTWOOD AV	END	2	296	32	11,992	95	2/26/2020
141700	1101	PARKCENTER DR	4TH ST	FRUIT ST	2	1,656	39	64,584	77	3/6/2020
141900	1100	PARSONS PL	HOLLYLINE AV	END	2	345	32	12,062	86	1/7/2020
141900	1200	PARSONS PL	MAURIE AV	BRUCE AV	2	201	32	6,432	88	1/7/2020
141900	1300	PARSONS PL	SUNSWEPT AV	MAURIE AV	2	689	32	22,048	73	1/7/2020
141900	1400	PARSONS PL	CITY LIMIT	END	2	170	32	5,440	76	1/8/2020
142000	1100	PARTON ST	AURORA AV	END	2	341	32	13,810	80	1/15/2020
142000	1200	PARTON ST	JUNIPER AV	END	2	359	32	14,386	78	1/17/2020
142000	1300	PARTON ST	MACARTHUR BLVD	JUNIPER AV	2	113	32	3,616	59	1/17/2020
142000	1400	PARTON ST	MACARTHUR BLVD	ALPINE AV	2	113	32	3,616	79	1/15/2020
142000	1500	PARTON ST	WARNER AV	ANAHURST PL	2	640	36	23,040	75	2/14/2020

Appendix I

City of Santa Ana - Completed Listing of Current Street Condition

Street ID	Section ID	Street Name	Begin Location	End Location	Lanes	Length (ft)	Width (ft)	Area (sf)	PCI	Most Recent Inspection/ M&R Update Date
142000	1600	PARTON ST	ANAHURST PL	SAINT GERTRUDE PL	2	671	36	24,156	85	2/14/2020
142000	1700	PARTON ST	SAINT GERTRUDE PL	AC-PCC TRANSITION	2	675	36	24,300	93	2/14/2020
142000	1705	PARTON ST	AC-PCC TRANSITION	SAINT ANDREW PL	2	316	35	11,060	94	2/14/2020
142000	1800	PARTON ST	SAINT ANDREW PL	POMONA ST	2	971	35	33,985	94	2/14/2020
142000	1900	PARTON ST	POMONA ST	EDINGER (FRONTAGE) AV	2	647	35	22,645	95	2/14/2020
142000	2000	PARTON ST	EDINGER AV	BORCHARD AV	2	563	37	20,831	67	2/3/2020
142000	2100	PARTON ST	BORCHARD AV	WILSHIRE AV	2	661	37	24,457	63	2/3/2020
142000	2200	PARTON ST	WILSHIRE AV	RUSSELL AV	2	687	37	25,419	71	2/3/2020
142000	2300	PARTON ST	RUSSELL AV	MCFADDEN AV	2	632	37	23,384	73	2/3/2020
142000	2400	PARTON ST	CUBBON ST	MCFADDEN AV	2	460	37	17,020	90	1/30/2020
142000	2500	PARTON ST	HIGHLAND ST	CUBBON ST	2	460	37	17,020	95	1/30/2020
142000	2600	PARTON ST	RICHLAND ST	HIGHLAND ST	2	461	37	17,057	95	1/30/2020
142000	2700	PARTON ST	BISHOP ST	RICHLAND ST	2	396	37	14,652	95	1/30/2020
142000	2800	PARTON ST	CAMILE ST	BISHOP ST	2	477	37	17,649	89	1/30/2020
142000	2900	PARTON ST	MYRTLE ST	CAMILE ST	2	403	36	14,508	91	1/30/2020
142000	3000	PARTON ST	SANTA ANA BLVD	3RD ST	2	207	37	7,659	20	3/12/2020
142000	3100	PARTON ST	CIVIC CENTER DR	10TH ST	2	745	30	22,350	89	3/11/2020
142000	3200	PARTON ST	10TH ST	LIME ST	2	456	30	13,680	91	3/11/2020
142000	3300	PARTON ST	LIME ST	WASHINGTON AV	2	297	30	8,910	89	3/11/2020
142000	3400	PARTON ST	WASHINGTON AV	15TH ST	2	751	32	24,032	73	3/4/2020
142000	3500	PARTON ST	15TH ST	17TH ST	2	751	32	24,032	73	3/4/2020
142100	1101	PASADENA AV	AVALON AV	SANTA CLARA AV	2	496	32	15,872	88	3/3/2020
142100	1300	PASADENA AV	SANTA CLARA AV	END	2	423	36	15,228	87	3/3/2020
142100	1500	PASADENA AV	MEDFORD AVE	CDS NORTH END	2	330	33	10,890	81	4/3/2020
142200	1100	PASTEUR ST	KELLER AV	END	2	118	32	6,674	87	1/15/2020
142200	1200	PASTEUR ST	KELLER AV	AURORA AV	2	195	32	6,240	89	1/15/2020
142300	1100	PATRICIA LN	EASTSIDE AV	6TH ST	2	654	32	20,928	66	3/6/2020
142400	1100	PATTI LN	PARK LN	MCEVOY LN	2	263	33	8,679	91	1/20/2020
142400	1200	PATTI LN	MARCELLA LN	PARK LN	2	261	33	8,613	92	1/20/2020
142400	1300	PATTI LN	LORETTA LN	MARCELLA LN	2	269	33	8,877	91	1/20/2020
142500	1100	PEACHWOOD LN	MIRASOL ST	END	2	416	32	14,562	93	3/5/2020
142600	1100	PEARWOOD LN	MIRASOL ST	END	2	414	32	14,498	92	3/5/2020
142700	1100	PENDLETON AV	YALE ST	OTIS ST	2	592	36	22,057	97	2/20/2020
142700	1200	PENDLETON AV	SUSAN ST	SUSAN ST	2	222	36	7,992	97	2/20/2020
142700	1300	PENDLETON AV	SUSAN ST	ANNE ST	2	359	36	14,414	97	2/20/2020
142700	1400	PENDLETON AV	FAIRVIEW ST	HURON DR	2	438	40	18,265	50	2/20/2020
142700	1500	PENDLETON AV	FAIRVIEW ST	EVERGLADE ST	2	640	32	20,480	66	1/22/2020
142700	1600	PENDLETON AV	GREENVILLE ST	GLENARBOR ST	2	270	33	8,910	79	1/22/2020
142700	1700	PENDLETON AV	WARBLER ST	GREENVILLE ST	2	250	33	8,250	78	1/22/2020
142700	1800	PENDLETON AV	MANITOBA DR	WARBLER ST	2	250	33	8,250	74	1/22/2020
142700	1900	PENDLETON AV	LAURA LINDA LN	DIAMOND ST	2	225	33	7,425	86	1/22/2020
142700	2000	PENDLETON AV	MADDOCK ST	LAURA LINDA LN	2	225	33	7,425	82	1/22/2020
142700	2100	PENDLETON AV	ARTESIA ST	LINDA WY	2	531	32	17,737	87	2/25/2020
142700	2200	PENDLETON AV	LINDA WY	DOREEN WY	2	315	32	10,080	80	2/25/2020
142700	2300	PENDLETON AV	DOREEN WY	SALTA ST	2	293	32	9,376	69	2/25/2020
142700	2400	PENDLETON AV	SALTA ST	FOREST AV	2	266	32	9,257	80	2/25/2020

Appendix I

City of Santa Ana - Completed Listing of Current Street Condition

Street ID	Section ID	Street Name	Begin Location	End Location	Lanes	Length (ft)	Width (ft)	Area (sf)	PCI	Most Recent Inspection/ M&R Update Date
142900	1100	PENNY AV	BERNI ST	NEWHOPE ST	2	588	32	18,816	76	1/7/2020
142900	1200	PENNY AV	HASTINGS ST	END	2	179	33	7,157	85	1/14/2020
143000	1100	PEPPER TREE LN	STONE PINE GN	END	2	245	32	7,840	89	1/23/2020
143100	1100	PINE ST	JACKSON ST	END	2	276	32	10,744	87	1/16/2020
143100	1200	PINE ST	FRANKLIN ST	DAISY AV	2	223	30	6,690	96	2/6/2020
143100	1300	PINE ST	RAITT ST	FRANKLIN ST	2	213	30	6,390	95	2/6/2020
143100	1400	PINE ST	AC-PCC TRANSITION	RAITT ST	2	450	36	16,200	56	2/6/2020
143100	1500	PINE ST	WESTERN AV	AC-PCC TRANSITION	2	142	36	5,112	91	2/6/2020
143100	1600	PINE ST	SPRUCE ST	WESTERN AV	2	549	36	19,764	97	2/6/2020
143100	1700	PINE ST	PACIFIC AV	SPRUCE ST	2	252	36	9,072	97	2/6/2020
143100	1800	PINE ST	POPLAR ST	PACIFIC AV	2	298	36	10,728	97	2/6/2020
143100	1900	PINE ST	HESPERIAN ST	POPLAR ST	2	315	38	11,970	98	2/6/2020
143100	2000	PINE ST	BRISTOL ST	HESPERIAN ST	2	323	38	12,274	98	2/6/2020
143100	2100	PINE ST	BAKER ST	BRISTOL ST	2	672	36	24,192	94	1/31/2020
143100	2200	PINE ST	SHELTON ST	BAKER ST	2	545	40	21,800	92	1/31/2020
143100	2300	PINE ST	BOOTH ST	SHELTON ST	2	635	40	25,400	92	1/31/2020
143100	2400	PINE ST	FLOWER ST	BOOTH ST	2	590	40	23,600	92	1/31/2020
143100	2500	PINE ST	END	FLOWER ST	2	133	32	5,456	86	1/30/2020
143100	2600	PINE ST	BIRCH ST	ROSS ST	2	302	40	12,080	54	1/30/2020
143100	2700	PINE ST	BROADWAY	BIRCH ST	2	296	40	11,840	62	1/30/2020
143100	2800	PINE ST	SYCAMORE ST	BROADWAY	2	249	40	9,960	69	1/30/2020
143100	2900	PINE ST	MAIN ST	SYCAMORE ST	2	253	40	10,120	50	1/30/2020
143100	3000	PINE ST	MAIN ST	CYPRESS AV	2	335	41	13,735	100	2/11/2020
143100	3100	PINE ST	CYPRESS AV	ORANGE AV	2	349	40	13,960	100	2/11/2020
143100	3200	PINE ST	ORANGE AV	MAPLE ST	2	474	40	18,960	99	2/11/2020
143100	3300	PINE ST	MAPLE ST	OAK ST	2	315	46	14,490	99	2/11/2020
143100	3400	PINE ST	OAK ST	HICKORY ST	2	357	46	16,422	99	2/11/2020
143100	3500	PINE ST	HICKORY ST	HALLADAY ST	2	372	46	17,112	99	2/11/2020
143100	3600	PINE ST	HALLADAY ST	CEDAR ST	2	364	40	14,560	98	2/11/2020
143100	3700	PINE ST	CEDAR ST	STANDARD AV	2	433	36	15,588	41	2/11/2020
143100	3800	PINE ST	STANDARD AV	MINNIE ST	2	372	40	14,880	23	2/11/2020
143100	3900	PINE ST	MINNIE ST	END	2	200	36	7,200	92	2/11/2020
143200	1100	PLAZA DR	MACARTHUR BLVD	SUNFLOWER AV	4	2,104	45	102,680	83	2/20/2020
143200	1200	PLAZA DR	MACARTHUR BLVD	END	2	192	36	8,472	80	2/20/2020
143300	1100	PLUMWOOD LN	MIRASOL ST	END	2	413	32	14,466	92	3/5/2020
143400	1100	POINSETTIA ST	5TH ST	4TH ST	2	286	23	6,578	79	3/3/2020
143400	1200	POINSETTIA ST	6TH ST	5TH ST	2	298	23	6,854	83	3/3/2020
143400	1300	POINSETTIA ST	BROWN ST	6TH ST	2	360	40	14,400	92	3/3/2020
143400	1400	POINSETTIA ST	SANTA ANA BLVD	BROWN ST	2	470	40	18,800	70	3/3/2020
143400	1500	POINSETTIA ST	CIVIC CENTER DR	SANTA ANA BLVD	2	459	40	18,360	94	3/3/2020
143400	1600	POINSETTIA ST	WELLINGTON AV	CIVIC CENTER DR	2	715	40	28,600	99	3/3/2020
143400	1700	POINSETTIA ST	WASHINGTON AV	WELLINGTON AV	2	322	40	12,880	69	3/3/2020
143400	1800	POINSETTIA ST	WASHINGTON AV	POINSETTIA ST	2	300	22	6,050	97	3/9/2020
143400	1805	POINSETTIA ST	POINSETTIA ST	14TH ST	2	99	36	3,564	43	3/9/2020
143400	1900	POINSETTIA ST	END	20TH ST	2	757	28	21,916	47	2/28/2020
143400	2000	POINSETTIA ST	20TH ST	BUFFALO AV	2	1,018	28	28,504	84	2/28/2020

Appendix I

City of Santa Ana - Completed Listing of Current Street Condition

Street ID	Section ID	Street Name	Begin Location	End Location	Lanes	Length (ft)	Width (ft)	Area (sf)	PCI	Most Recent Inspection/ M&R Update Date
143400	2100	POINSETTIA ST	END	SANTA CLARA AV	2	268	16	4,828	84	2/28/2020
143400	2200	POINSETTIA ST	SANTA CLARA AV	EDGEWOOD RD	2	983	32	31,456	77	2/28/2020
143400	2300	POINSETTIA ST	EDGEWOOD RD	END	2	547	32	20,024	72	2/28/2020
143500	1100	POMONA ST	KING ST	FAIRVIEW ST	2	516	33	17,028	70	1/22/2020
143500	1200	POMONA ST	KING ST	GREENVILLE ST	2	1,270	33	41,910	84	1/22/2020
143500	1300	POMONA ST	GREENVILLE ST	TOWNSEND ST	2	161	33	5,313	95	2/20/2020
143500	1400	POMONA ST	TOWNSEND ST	DIAMOND ST	2	283	33	9,339	80	2/20/2020
143500	1500	POMONA ST	DIAMOND ST	CENTER ST	2	262	33	8,646	84	2/20/2020
143500	1600	POMONA ST	SPRUCE ST	RENE DR	2	400	33	14,690	96	2/25/2020
143500	1700	POMONA ST	SHELTON ST	END	2	340	32	11,384	95	2/13/2020
143500	1800	POMONA ST	LOWELL ST	END	2	240	36	12,105	86	2/13/2020
143500	1900	POMONA ST	FLOWER ST	WOODLAND PL	2	245	40	9,800	78	2/13/2020
143500	2000	POMONA ST	WOODLAND PL	GARNSEY ST	2	270	40	10,800	84	2/14/2020
143500	2100	POMONA ST	GARNSEY ST	PARTON ST	2	265	40	10,600	88	2/14/2020
143500	2200	POMONA ST	PARTON ST	VAN NESS AV	2	340	40	13,600	85	2/14/2020
143500	2300	POMONA ST	VAN NESS AV	ROSS ST	2	285	40	11,400	85	2/14/2020
143500	2400	POMONA ST	ROSS ST	BIRCH ST	2	305	40	12,200	81	2/14/2020
143500	2500	POMONA ST	BIRCH ST	BROADWAY	2	275	40	11,000	81	2/14/2020
143500	2600	POMONA ST	SYCAMORE ST	MAIN ST	2	265	40	10,600	79	3/6/2020
143500	2700	POMONA ST	MAIN ST	CYPRESS AV	2	328	40	13,120	100	4/16/2020
143500	2800	POMONA ST	CYPRESS AV	ORANGE AV	2	355	40	14,200	100	4/16/2020
143500	2900	POMONA ST	ORANGE AV	MAPLE ST	2	458	40	18,320	100	4/16/2020
143500	3000	POMONA ST	OAK ST	HALLADAY ST	2	960	33	31,680	55	3/4/2020
143500	3100	POMONA ST	STANDARD AV	MINNIE ST	2	412	36	14,832	8	3/5/2020
143500	3200	POMONA ST	GRAND AV	SANTA FE ST	2	846	36	30,456	4	3/3/2020
143500	3300	POMONA ST	RITCHEY ST	BOYD ST	2	1,018	36	36,648	59	3/3/2020
143600	1100	PONDEROSA ST	CITY LIMIT	CATALINA AV	2	500	20	10,000	73	3/3/2020
143600	1201	PONDEROSA ST	SANTA CLARA AV	AVALON AV	2	504	32	16,128	85	3/3/2020
143600	1400	PONDEROSA ST	JOANA DR	FRANZEN AV	2	297	32	9,504	94	3/3/2020
143600	1501	PONDEROSA ST	CITY LIMIT (176' N/O CALVO DR)	GROVEMONT ST	2	784	32	25,088	94	3/3/2020
143700	1100	POPLAR ST	HEMLOCK WY	CENTRAL AV	2	1,097	32	35,104	80	1/23/2020
143700	1200	POPLAR ST	CENTRAL AV	CENTRAL AV	2	228	32	7,296	93	1/23/2020
143700	1300	POPLAR ST	CENTRAL AV	HALL AV	2	260	32	8,320	98	2/24/2020
143700	1400	POPLAR ST	HALL AV	END	2	398	32	14,648	97	2/24/2020
143700	1500	POPLAR ST	SAINT ANNE PL	SAINT GERTRUDE PL	2	250	33	8,250	90	1/23/2020
143700	1600	POPLAR ST	CAMDEN PL	SAINT ANNE PL	2	260	33	8,580	86	1/23/2020
143700	1700	POPLAR ST	GLENWOOD PL	CAMDEN PL	2	265	33	8,745	95	1/23/2020
143700	1800	POPLAR ST	CARLTON PL	GLENWOOD PL	2	290	33	9,570	95	1/23/2020
143700	1900	POPLAR ST	SAINT ANDREW PL	CARLTON PL	2	270	33	8,910	98	2/25/2020
143700	2000	POPLAR ST	OCCIDENTAL ST	SAINT ANDREW PL	2	265	33	8,745	94	2/25/2020
143700	2100	POPLAR ST	END	OCCIDENTAL ST	2	450	33	16,700	96	2/25/2020
143700	2200	POPLAR ST	EDINGER AV	BORCHARD AV	2	537	36	19,332	73	2/3/2020
143700	2300	POPLAR ST	ELDER AV	WILSHIRE AV	2	515	36	18,540	90	2/4/2020
143700	2400	POPLAR ST	WILSHIRE AV	END	2	265	34	9,899	82	2/4/2020
143700	2500	POPLAR ST	LINGAN LN	DAHL LN	2	507	32	16,720	87	2/4/2020
143700	2600	POPLAR ST	WILLITS ST	MYRTLE ST	2	621	36	22,356	94	2/6/2020

Street ID	Section ID	Street Name	Begin Location	End Location	Lanes	Length (ft)	Width (ft)	Area (sf)	PCI	Most Recent Inspection/ M&R Update Date
143700	2700	POPLAR ST	MYRTLE ST	PINE ST	2	625	36	22,500	92	2/6/2020
143700	2800	POPLAR ST	SANTA CLARA AV	21ST ST	2	1,241	33	40,953	81	1/21/2020
143700	2900	POPLAR ST	MARION WY	SANTA CLARA AV	2	241	33	7,953	77	1/21/2020
143700	3000	POPLAR ST	RIVIERA DR	MARION WY	2	651	33	21,483	81	1/21/2020
143700	3100	POPLAR ST	RIVER LN	SHARON RD	2	347	33	11,451	93	1/21/2020
143800	1100	PORTER ST	4TH ST	5TH ST	2	291	40	11,640	99	3/9/2020
143800	1200	PORTER ST	5TH ST	6TH ST	2	297	40	11,880	99	3/9/2020
143900	1100	PORTOLA AV	MABURY ST	WRIGHT ST	2	942	32	30,144	94	3/2/2020
144000	1100	POSEY ST	NEWHOPE ST	END	2	560	28	16,579	82	1/9/2020
144100	1100	PROGRESSO ST	EUCLID ST	EVONDA ST	2	560	32	17,920	98	1/8/2020
144100	1200	PROGRESSO ST	EVONDA ST	LA BONITA ST	2	377	32	12,064	83	1/8/2020
144200	1100	PULLMAN ST	DEERE AV	GARRY AV	2	873	40	34,920	61	2/26/2020
144200	1200	PULLMAN ST	DYER RD	DEERE AV	2	1,155	60	69,300	96	2/26/2020
144200	1301	PULLMAN ST	WARNER AV	DYER RD	2	3,622	41	148,512	43	2/26/2020
144450	2110	RAITT (FRONTAGE) ST	SOUTH END	HALL AV	2	692	27	20,184	98	2/20/2020
144450	2120	RAITT (FRONTAGE) ST	HALL AV	NORTH END	2	570	27	16,890	94	2/20/2020
144400	1101	RAITT ST	SUNFLOWER AV	MACARTHUR BLVD	3	1,250	44	61,000	51	2/20/2020
144400	1400	RAITT ST	ALTON AV	MOORE AV	4	233	60	13,980	67	2/24/2020
144400	1501	RAITT ST	MOORE AV	SEGERSTROM AV	4	1,136	63	71,980	92	1/20/2020
144400	4900	RAITT ST	SANTA ANA BLVD	5TH ST	2	312	45	14,040	28	2/7/2020
144400	5000	RAITT ST	5TH ST	6TH ST	2	285	36	10,260	33	2/7/2020
144400	5100	RAITT ST	6TH ST	7TH ST	2	342	36	12,312	36	2/7/2020
144400	5200	RAITT ST	7TH ST	CIVIC CENTER DR	2	255	36	9,180	42	1/29/2020
144400	5300	RAITT ST	CIVIC CENTER DR	9TH ST	2	360	36	12,960	41	2/7/2020
144400	5400	RAITT ST	9TH ST	10TH ST	2	293	36	10,548	53	1/29/2020
144400	5500	RAITT ST	10TH ST	11TH ST	2	276	36	9,936	56	1/29/2020
144400	5600	RAITT ST	11TH ST	12TH ST	2	284	36	10,224	50	1/29/2020
144400	5700	RAITT ST	12TH ST	WASHINGTON AV	2	254	36	9,144	53	1/29/2020
144500	1100	RAMONA DR	AURORA AV	KELLER AV	2	304	32	9,728	91	1/17/2020
144500	1200	RAMONA DR	JUNIPER AV	AURORA AV	2	700	32	22,400	88	1/17/2020
144500	1300	RAMONA DR	MACARTHUR BLVD	JUNIPER AV	2	143	32	4,576	90	1/17/2020
144500	1400	RAMONA DR	MACARTHUR BLVD	ALPINE AV	2	141	32	4,512	71	1/17/2020
144500	1500	RAMONA DR	ALPINE AV	COLUMBINE AV	2	847	32	27,104	71	1/17/2020
144500	1600	RAMONA DR	COLUMBINE AV	END	2	160	32	6,370	84	1/17/2020
144500	1700	RAMONA DR	SIERRA DR	ALTON AV	2	589	32	19,598	87	1/17/2020
144500	1800	RAMONA DR	ALTON AV	END	2	317	32	11,944	93	1/17/2020
144500	1900	RAMONA DR	CENTRAL AV	SEGERSTROM AV	2	1,014	33	33,462	85	1/18/2020
144500	2000	RAMONA DR	WARNER (FRONTAGE) AV	CENTRAL AV	2	1,268	33	41,844	79	1/18/2020
144600	1100	RANCHERO WY	COTTER ST	END	2	208	33	8,364	93	1/20/2020
144700	1100	RAY CIR	RAITT ST	END	2	85	60	7,012	98	2/21/2020
144800	1100	RAYMAR ST	ARAPAHO DR	SHAWNEE DR	2	222	32	7,104	86	1/25/2020
144800	1200	RAYMAR ST	HURON DR	MOHAWK DR	2	611	32	20,508	95	1/25/2020
144800	1300	RAYMAR ST	WESTERN AV	RAITT ST	2	868	32	27,776	87	2/6/2020
144800	1400	RAYMAR ST	PACIFIC AV	WESTERN AV	2	815	32	26,080	86	2/6/2020
144800	1500	RAYMAR ST	BRISTOL ST	PACIFIC AV	2	852	32	27,264	95	2/6/2020
144800	1600	RAYMAR ST	BRISTOL ST	BAKER ST	2	675	32	21,600	94	1/31/2020

Street ID	Section ID	Street Name	Begin Location	End Location	Lanes	Length (ft)	Width (ft)	Area (sf)	PCI	Most Recent Inspection/ M&R Update Date
145050	1150	REGENT (SPUR) DR	END	REGENT DR	2	120	34	5,280	96	1/15/2020
145000	1100	REGENT DR	NEWHOPE ST	REGENT (SPUR) DR	2	573	34	19,482	84	1/15/2020
145000	1200	REGENT DR	REGENT (SPUR) DR	GATES ST	2	214	34	7,276	89	1/15/2020
145000	1300	REGENT DR	GATES ST	ELLIOTT PL	2	405	34	13,770	95	1/15/2020
145000	1350	REGENT DR	ELLIOTT PL	END	2	120	34	4,080	93	1/15/2020
145100	1100	RENE DR	CARRIAGE DR	MOORE AV	2	1,169	32	37,408	38	2/18/2020
145100	1200	RENE DR	SAN LORENZO AV	END	2	441	32	16,024	76	1/23/2020
145100	1300	RENE DR	SAN LORENZO AV	HEMLOCK WY	2	260	32	8,320	79	1/23/2020
145100	1400	RENE DR	HEMLOCK WY	END	2	238	32	9,528	81	1/23/2020
145100	1500	RENE DR	ADAMS ST	FLORA ST	2	1,367	32	44,644	82	1/23/2020
145100	1600	RENE DR	SECREST WY	WARNER AV	2	285	36	10,260	92	2/25/2020
145100	1700	RENE DR	ANAHURST PL	SECREST WY	2	280	36	10,080	80	2/25/2020
145100	1800	RENE DR	CLEGHORN WY	ANAHURST PL	2	280	36	10,080	87	2/25/2020
145100	1900	RENE DR	SAINT GERTRUDE PL	CLEGHORN WY	2	280	36	10,080	89	2/25/2020
145100	2000	RENE DR	SAINT ANNE PL	SAINT GERTRUDE PL	2	260	36	9,360	94	2/25/2020
145100	2100	RENE DR	CARLTON PL	SAINT ANNE PL	2	855	36	30,780	96	2/25/2020
145100	2200	RENE DR	SAINT ANDREW PL	CARLTON PL	2	270	36	9,720	96	2/25/2020
145100	2300	RENE DR	OCCIDENTAL ST	SAINT ANDREW PL	2	230	36	8,280	86	2/25/2020
145100	2400	RENE DR	POMONA ST	OCCIDENTAL ST	2	510	33	17,575	96	2/25/2020
145100	2500	RENE DR	EDINGER AV	BORCHARD AV	2	317	37	11,729	78	2/3/2020
145100	2600	RENE DR	BORCHARD AV	JAN WY	2	714	37	26,418	80	2/3/2020
145100	2700	RENE DR	JAN WY	WILSHIRE AV	2	257	32	8,224	84	2/3/2020
145100	2800	RENE DR	WILSHIRE AV	DAHL LN	2	263	32	8,416	74	2/3/2020
145100	2900	RENE DR	DAHL LN	SPRUCE ST	2	795	32	25,440	74	2/3/2020
145100	3000	RENE DR	SPRUCE ST	END	2	450	32	15,289	79	2/3/2020
145200	1100	RHONDA AV	TAFT ST	MICHAEL ST	2	312	32	9,984	84	1/9/2020
145200	1200	RHONDA AV	MICHAEL ST	HURLEY ST	2	511	32	17,302	81	1/9/2020
145200	1300	RHONDA AV	HURLEY ST	END	2	122	32	5,524	85	1/9/2020
145300	1100	RICHLAND AV	WESTERN AV	RAITT ST	2	888	32	28,416	91	2/6/2020
145300	1200	RICHLAND AV	PACIFIC AV	WESTERN AV	2	828	32	26,496	90	2/6/2020
145300	1300	RICHLAND AV	BRISTOL ST	PACIFIC AV	2	833	32	26,656	93	2/6/2020
145300	1400	RICHLAND AV	BRISTOL ST	BAKER ST	2	692	35	24,220	90	1/31/2020
145300	1500	RICHLAND AV	BAKER ST	ROSEWOOD AV	2	298	35	10,430	91	1/31/2020
145300	1600	RICHLAND AV	ROSEWOOD AV	SHELTON ST	2	278	35	9,730	95	1/31/2020
145300	1700	RICHLAND AV	SHELTON ST	END	2	800	35	28,000	95	1/31/2020
145400	1800	RICHLAND ST	FLOWER ST	GARNSEY ST	2	264	40	10,560	18	1/30/2020
145400	1900	RICHLAND ST	GARNSEY ST	PARTON ST	2	250	40	10,000	47	1/30/2020
145400	2000	RICHLAND ST	PARTON ST	VAN NESS AV	2	253	40	10,120	62	1/30/2020
145400	2100	RICHLAND ST	VAN NESS AV	ROSS ST	2	300	40	12,000	83	1/30/2020
145400	2200	RICHLAND ST	ROSS ST	BIRCH ST	2	369	40	14,760	90	1/30/2020
145400	2300	RICHLAND ST	BIRCH ST	BROADWAY	2	318	40	12,720	78	1/30/2020
145400	2400	RICHLAND ST	BROADWAY	SYCAMORE ST	2	270	40	10,800	85	1/30/2020
145400	2500	RICHLAND ST	SYCAMORE ST	MAIN ST	2	258	40	10,320	76	1/30/2020
145500	1100	RICHMOND ST	AVALON AV	CAMINO AV	2	325	32	10,400	95	3/5/2020
145500	1200	RICHMOND ST	END	AVALON AV	2	452	32	15,714	95	3/5/2020
145500	1300	RICHMOND ST	ALBION AV	END	2	387	32	13,634	93	3/2/2020

Appendix I

City of Santa Ana - Completed Listing of Current Street Condition

Street ID	Section ID	Street Name	Begin Location	End Location	Lanes	Length (ft)	Width (ft)	Area (sf)	PCI	Most Recent Inspection/ M&R Update Date
145600	1100	RIDGEWOOD ST	CAMINO AV	AVALON AV	2	461	32	14,752	91	3/5/2020
145600	1200	RIDGEWOOD ST	AVALON AV	BUFFALO AV	2	268	32	8,576	88	3/5/2020
145600	1300	RIDGEWOOD ST	BUFFALO AV	SANTA CLARA AV	2	140	32	4,480	91	3/5/2020
145600	1401	RIDGEWOOD ST	ALBION AV	END	2	415	32	13,280	93	3/2/2020
145700	1100	RIGHTER CIR	KEMPER AV	END	2	113	30	4,590	87	3/2/2020
145800	1100	RITA WY	PACIFIC AV	SURREY CIR	2	498	32	15,936	40	2/18/2020
145800	1200	RITA WY	SURREY CIR	CARRIAGE DR	2	487	32	15,584	51	2/18/2020
145800	1300	RITA WY	SAN LORENZO AV	END	2	417	32	15,256	93	1/23/2020
145800	1400	RITA WY	HEMLOCK WY	END	2	293	32	11,288	93	1/23/2020
145800	1500	RITA WY	ADAMS ST	FLORA ST	2	1,284	32	41,088	80	1/23/2020
145800	1600	RITA WY	END	BORCHARD AV	2	260	33	9,469	81	2/4/2020
145800	1700	RITA WY	BORCHARD AV	BORCHARD AV	2	218	34	7,412	82	2/4/2020
145800	1800	RITA WY	BORCHARD AV	JAN WY	2	527	34	17,918	78	2/4/2020
145800	1900	RITA WY	DAHL LN	SPRUCE ST	2	476	32	15,232	77	2/4/2020
145800	2000	RITA WY	SPRUCE ST	PACIFIC AV	2	363	32	11,616	76	2/4/2020
145900	1100	RITCHEY ST	WRIGHT ST	LYON ST	2	333	36	11,988	88	3/2/2020
145900	1200	RITCHEY ST	LYON ST	NEWPORT CIR	2	1,408	40	56,320	84	3/2/2020
145900	1300	RITCHEY ST	NEWPORT CIR	SAINT ANDREW PL	2	847	56	47,432	86	3/2/2020
145900	1400	RITCHEY ST	SAINT ANDREW PL	GLENWOOD PL	3	580	56	32,480	40	3/2/2020
145900	1500	RITCHEY ST	GLENWOOD PL	SAINT ANDREW PL	3	282	56	15,792	15	3/2/2020
145900	1600	RITCHEY ST	SAINT ANDREW PL	OCCIDENTAL ST	3	471	56	26,376	7	3/2/2020
145900	1700	RITCHEY ST	OCCIDENTAL ST	POMONA ST	4	435	56	24,360	15	3/2/2020
145900	1800	RITCHEY ST	POMONA ST	EDINGER AV	4	468	60	28,080	10	3/2/2020
145900	1900	RITCHEY ST	BORCHARD AV	EDINGER AV	2	806	40	32,240	62	3/2/2020
145900	2000	RITCHEY ST	AUTO MALL DR	BORCHARD AV	2	796	37	29,452	69	3/2/2020
145900	2101	RITCHEY ST	MCFADDEN AV	AUTO MALL DR	2	876	40	35,040	77	3/2/2020
146000	1100	RIVER LN	TOWNLEY ST	END	2	327	33	12,041	92	1/20/2020
146000	1200	RIVER LN	ALONA ST	END	2	115	33	3,795	92	1/21/2020
146000	1300	RIVER LN	ALONA ST	PACIFIC AV	2	678	33	22,374	87	1/21/2020
146000	1400	RIVER LN	PACIFIC AV	POPLAR ST	2	256	33	8,448	91	1/21/2020
146000	1500	RIVER LN	GREENBRIER ST	SHARON RD	2	2,483	32	79,456	85	1/22/2020
146100	1100	RIVERINE AV	10TH ST	HALESWORTH ST	2	338	28	9,464	49	2/21/2020
146200	1100	RIVERSIDE DR	BENTON WY	NORTH PARK BLVD	2	1,186	40	47,440	63	1/23/2020
146200	1200	RIVERSIDE DR	FLOWER ST	BENTON WY	2	1,324	40	52,960	53	1/23/2020
146300	1100	RIVIERA DR	FOREST AV	ALONA ST	2	117	32	3,744	80	1/21/2020
146300	1200	RIVIERA DR	SPRUCE ST	FOREST AV	2	260	32	8,320	81	1/21/2020
146300	1300	RIVIERA DR	PACIFIC AV	SPRUCE ST	2	264	32	8,448	81	1/21/2020
146300	1400	RIVIERA DR	POPLAR ST	PACIFIC AV	2	263	32	8,416	81	1/21/2020
146300	1500	RIVIERA DR	HESPERIAN ST	POPLAR ST	2	264	32	8,448	78	1/21/2020
146300	1600	RIVIERA DR	BAKER ST	ROSEWOOD AV	2	287	34	9,758	90	1/23/2020
146300	1700	RIVIERA DR	ROSEWOOD AV	WESTWOOD AV	2	315	34	10,710	91	1/23/2020
146300	1800	RIVIERA DR	WESTWOOD AV	TOWNER ST	2	320	32	10,240	85	1/23/2020
146300	1900	RIVIERA DR	TOWNER ST	LOWELL LN	2	296	32	9,472	87	1/23/2020
146300	2000	RIVIERA DR	LOWELL LN	OLIVE LN	2	351	34	11,934	73	1/23/2020
146300	2100	RIVIERA DR	OLIVE LN	FLOWER ST	2	370	32	11,840	77	1/23/2020
146400	1100	ROBERTS DR	CORTA DR	EUCLID ST	2	1,116	33	36,828	93	1/13/2020

Street ID	Section ID	Street Name	Begin Location	End Location	Lanes	Length (ft)	Width (ft)	Area (sf)	PCI	Most Recent Inspection/ M&R Update Date
146400	1200	ROBERTS DR	GATES ST	END	2	151	33	6,233	95	1/15/2020
146400	1300	ROBERTS DR	SHANNON ST	END	2	412	33	14,846	96	1/15/2020
146400	1400	ROBERTS DR	BEWLEY ST	FIGUEROA ST	2	244	33	8,052	100	1/15/2020
146400	1500	ROBERTS DR	GUNTHER ST	BEWLEY ST	2	263	33	8,679	100	1/15/2020
146400	1600	ROBERTS DR	JACKSON ST	GUNTHER ST	2	202	33	6,666	100	1/15/2020
146400	1700	ROBERTS DR	LAUREL ST	JACKSON ST	2	308	33	10,164	100	1/15/2020
146500	1100	ROOSEVELT AV	EUCLID ST	TAFT ST	2	1,278	32	40,896	91	1/9/2020
146500	1300	ROOSEVELT AV	NEWHOPE ST	JENKINS ST	2	578	32	18,496	88	1/8/2020
146500	1400	ROOSEVELT AV	NEWHOPE ST	MOUNTAIN VIEW ST	2	462	32	14,784	94	1/10/2020
146500	1500	ROOSEVELT AV	MOUNTAIN VIEW ST	GATES ST	2	238	32	7,616	95	1/10/2020
146600	1100	ROSEWOOD AV	CARRIAGE DR	MOORE AV	2	820	32	28,340	68	1/20/2020
146600	1200	ROSEWOOD AV	SEGERSTROM AV	CARRIAGE DR	2	157	45	7,065	94	2/24/2020
146600	1300	ROSEWOOD AV	HEMLOCK WY	SAN LORENZO AV	2	383	33	12,639	88	1/20/2020
146600	1400	ROSEWOOD AV	CENTRAL AV	HEMLOCK WY	2	1,026	33	33,858	88	1/20/2020
146600	1500	ROSEWOOD AV	WARNER AV	SAINT GERTRUDE PL	2	1,140	32	36,480	91	2/13/2020
146600	1600	ROSEWOOD AV	BORCHARD AV	EDINGER AV	2	595	36	21,420	95	2/3/2020
146600	1700	ROSEWOOD AV	WILSHIRE AV	BORCHARD AV	2	655	36	23,580	95	2/3/2020
146600	1800	ROSEWOOD AV	RUSSELL AV	WILSHIRE AV	2	673	36	24,228	94	2/3/2020
146600	1900	ROSEWOOD AV	MCFADDEN AV	RUSSELL AV	2	645	36	23,220	87	2/3/2020
146600	2000	ROSEWOOD AV	RICHLAND AV	BISHOP ST	2	581	32	18,592	93	1/31/2020
146600	2100	ROSEWOOD AV	MYRTLE ST	BISHOP ST	2	753	32	24,096	88	1/31/2020
146600	2200	ROSEWOOD AV	15TH ST	17TH ST	2	734	32	23,488	80	3/4/2020
146600	2300	ROSEWOOD AV	21ST ST	SANTA CLARA AV	2	1,171	32	37,472	83	1/29/2020
146600	2400	ROSEWOOD AV	SANTA CLARA AV	RIVIERA DR	2	633	36	22,788	79	1/23/2020
146700	1100	ROSITA ST	5TH ST	6TH ST	2	359	32	11,488	91	1/8/2020
146700	1200	ROSITA ST	6TH ST	7TH ST	2	278	32	8,896	89	1/8/2020
146700	1300	ROSITA ST	7TH ST	HAZARD AV	2	630	32	20,160	80	1/8/2020
146700	1400	ROSITA ST	HOLLYLINE AV	END	2	342	32	11,966	83	1/7/2020
146800	1100	ROSS ST	SUNFLOWER AV	STEVENS AV	2	287	32	9,184	64	1/17/2020
146800	1200	ROSS ST	STEVENS AV	NOBEL AV	2	313	32	10,016	61	1/17/2020
146800	1300	ROSS ST	NOBEL AV	KELLER AV	2	284	32	9,088	68	1/17/2020
146800	1400	ROSS ST	AURORA AV	END	2	376	32	16,100	79	1/15/2020
146800	1500	ROSS ST	END	JUNIPER AV	2	380	32	15,058	79	1/17/2020
146800	1600	ROSS ST	ALPINE AV	BELL AV	2	223	32	7,686	87	1/15/2020
146800	1700	ROSS ST	BELL AV	CURIE AV	2	327	32	10,464	83	1/15/2020
146800	1800	ROSS ST	CURIE AV	COLUMBINE AV	2	254	32	8,128	84	1/15/2020
146800	1900	ROSS ST	END	ANAHURST PL	2	361	36	14,256	78	2/14/2020
146800	2000	ROSS ST	ANAHURST PL	SAINT GERTRUDE PL	2	675	36	24,300	83	2/14/2020
146800	2100	ROSS ST	SAINT GERTRUDE PL	AC-PCC TRANSITION	2	672	32	21,504	93	2/14/2020
146800	2105	ROSS ST	AC-PCC TRANSITION	SAINT ANDREW PL	2	307	35	10,745	86	2/14/2020
146800	2200	ROSS ST	SAINT ANDREW PL	AC-PCC TRANSITION	2	316	35	11,060	77	2/14/2020
146800	2205	ROSS ST	AC-PCC TRANSITION	POMONA ST	2	671	36	24,156	86	2/14/2020
146800	2300	ROSS ST	POMONA ST	EDINGER (FRONTAGE) AV	2	688	36	24,768	83	2/14/2020
146800	2400	ROSS ST	EDINGER AV	BORCHARD AV	2	562	40	22,480	72	2/3/2020
146800	2500	ROSS ST	BORCHARD AV	WILSHIRE AV	2	665	40	26,600	62	2/3/2020
146800	2600	ROSS ST	WILSHIRE AV	AC-PCC TRANSITION	2	157	40	6,280	68	2/3/2020

Appendix I

City of Santa Ana - Completed Listing of Current Street Condition

Street ID	Section ID	Street Name	Begin Location	End Location	Lanes	Length (ft)	Width (ft)	Area (sf)	PCI	Most Recent Inspection/ M&R Update Date
146800	2605	ROSS ST	AC-PCC TRANSITION	EDENDALE CT	2	210	40	8,400	85	2/3/2020
146800	2700	ROSS ST	EDENDALE CT	RUSSELL AV	2	332	40	13,280	82	2/3/2020
146800	2800	ROSS ST	RUSSELL AV	GLENDALE CT	2	333	40	13,320	91	2/3/2020
146800	2900	ROSS ST	GLENDALE CT	MCFADDEN AV	2	312	40	12,480	93	2/3/2020
146800	3000	ROSS ST	MCFADDEN AV	CUBBON ST	2	460	34	15,640	94	1/30/2020
146800	3100	ROSS ST	CUBBON ST	HIGHLAND ST	2	461	33	15,213	94	1/30/2020
146800	3200	ROSS ST	HIGHLAND ST	RICHLAND ST	2	459	33	15,147	93	1/30/2020
146800	3300	ROSS ST	RICHLAND ST	BISHOP ST	2	399	34	13,566	94	1/30/2020
146800	3400	ROSS ST	BISHOP ST	CAMILE ST	2	444	34	15,096	94	1/30/2020
146800	3500	ROSS ST	CAMILE ST	CHESTNUT AV	2	601	33	19,833	95	1/30/2020
146800	3600	ROSS ST	CHESTNUT AV	PINE ST	2	342	33	11,286	35	1/30/2020
146800	3700	ROSS ST	PINE ST	WALNUT ST	2	306	33	10,098	35	1/30/2020
146800	3800	ROSS ST	1ST ST	3RD ST	2	551	44	24,244	96	3/11/2020
146800	3900	ROSS ST	3RD ST	4TH ST	2	320	44	14,080	96	3/11/2020
146800	4000	ROSS ST	4TH ST	5TH ST	2	312	44	13,728	96	3/11/2020
146800	4100	ROSS ST	5TH ST	SANTA ANA BLVD	2	73	70	5,110	99	3/11/2020
146800	4200	ROSS ST	SANTA ANA BLVD	CIVIC CENTER DR	2	890	70	62,300	99	3/11/2020
146800	4300	ROSS ST	CIVIC CENTER DR	10TH ST	2	739	36	26,604	95	2/21/2020
146800	4400	ROSS ST	10TH ST	HALESWORTH ST	2	274	36	9,864	94	2/21/2020
146800	4500	ROSS ST	HALESWORTH ST	LIME ST	2	179	36	6,444	95	2/21/2020
146800	4600	ROSS ST	LIME ST	WASHINGTON AV	2	296	36	10,656	95	2/21/2020
146800	4700	ROSS ST	WASHINGTON AV	15TH ST	2	728	28	20,384	96	2/21/2020
146800	4800	ROSS ST	15TH ST	16TH ST	2	390	35	13,650	91	2/21/2020
146800	4900	ROSS ST	16TH ST	17TH ST	2	372	35	13,020	92	2/21/2020
146800	5000	ROSS ST	17TH ST	19TH ST	2	550	33	18,150	61	1/29/2020
146800	5100	ROSS ST	19TH ST	SANTA CLARA AV	2	1,840	33	60,720	38	1/29/2020
146900	1100	ROSWELL ST	ALBION AV	END	2	353	32	12,546	95	3/2/2020
147000	1100	ROUSSELLE ST	GOETZ AV	END	2	353	40	15,690	9	2/27/2020
147000	1200	ROUSSELLE ST	END	ANAHURST PL	2	631	31	20,816	59	3/5/2020
147000	1300	ROUSSELLE ST	ANAHURST PL	SAINT GERTRUDE PL	2	675	30	20,250	72	3/5/2020
147000	1400	ROUSSELLE ST	SAINT GERTRUDE PL	SAINT ANDREW PL	2	1,000	30	30,000	53	3/5/2020
147000	1500	ROUSSELLE ST	SAINT ANDREW PL	OCCIDENTAL ST	2	499	30	14,970	67	3/5/2020
147100	1100	ROWLAND AV	DEEGAN DR	END	2	460	32	15,970	81	1/20/2020
147100	1200	ROWLAND AV	CENTER ST	END	2	524	32	18,268	92	2/21/2020
147100	1300	ROWLAND AV	GARNSEY ST	END	2	468	36	18,760	35	2/27/2020
147200	1100	ROY CIR	ANDRES PL	END	2	240	34	8,710	88	1/8/2020
147300	1100	RUSSELL AV	END	DIAMOND ST	2	302	33	10,855	91	2/4/2020
147300	1200	RUSSELL AV	DIAMOND ST	CENTER ST	2	241	33	7,953	91	2/4/2020
147300	1300	RUSSELL AV	BRISTOL ST	MAGNOLIA AV	2	137	32	5,400	86	2/3/2020
147300	1400	RUSSELL AV	BAKER ST	MAGNOLIA AV	2	293	36	10,548	87	2/3/2020
147300	1500	RUSSELL AV	ROSEWOOD AV	BAKER ST	2	315	36	11,340	82	2/3/2020
147300	1600	RUSSELL AV	SHELTON ST	ROSEWOOD AV	2	271	35	9,485	82	2/3/2020
147300	1700	RUSSELL AV	TOWNER ST	SHELTON ST	2	292	37	10,804	82	2/3/2020
147300	1800	RUSSELL AV	LOWELL ST	TOWNER ST	2	307	35	10,745	80	2/3/2020
147300	1900	RUSSELL AV	OLIVE ST	LOWELL ST	2	336	36	12,096	91	2/3/2020
147300	2000	RUSSELL AV	FLOWER ST	OLIVE ST	2	296	36	10,656	94	3/6/2020

Street ID	Section ID	Street Name	Begin Location	End Location	Lanes	Length (ft)	Width (ft)	Area (sf)	PCI	Most Recent Inspection/ M&R Update Date
147300	2100	RUSSELL AV	GARNSEY ST	FLOWER ST	2	263	35	9,205	93	2/3/2020
147300	2200	RUSSELL AV	PARTON ST	GARNSEY ST	2	269	34	9,146	86	2/3/2020
147300	2300	RUSSELL AV	VAN NESS AV	PARTON ST	2	262	36	9,432	86	2/3/2020
147300	2400	RUSSELL AV	ROSS ST	VAN NESS AV	2	287	37	10,619	73	2/3/2020
147300	2500	RUSSELL AV	BIRCH ST	ROSS ST	2	360	37	13,320	75	2/3/2020
147300	2600	RUSSELL AV	BROADWAY	BIRCH ST	2	324	37	11,988	86	2/3/2020
147300	2700	RUSSELL AV	SYCAMORE ST	BROADWAY	2	291	37	10,767	88	2/3/2020
147300	2800	RUSSELL AV	MAIN ST	SYCAMORE ST	2	284	37	10,508	83	2/3/2020
147300	2900	RUSSELL AV	END	OAK ST	2	293	33	11,169	75	2/19/2020
147300	3000	RUSSELL AV	OAK ST	KILSON DR	2	206	33	6,798	80	2/19/2020
147300	3100	RUSSELL AV	CEDAR ST	EVERGREEN ST	2	243	33	8,019	95	2/24/2020
147300	3200	RUSSELL AV	EVERGREEN ST	END	2	109	73	7,957	87	2/24/2020
147400	1100	RUTH CIR	TOWNER ST	END	2	120	36	5,570	93	1/29/2020
147500	1100	SAIL ST	HIGHLAND ST	CITY LIMIT	2	144	33	4,752	94	3/6/2020
147500	1200	SAIL ST	MCFADDEN AV	HIGHLAND ST	2	153	33	5,049	96	3/6/2020
147500	1300	SAIL ST	TAMPION AV	MCFADDEN AV	2	214	32	6,848	91	1/10/2020
147500	1400	SAIL ST	DAVIT AV	KEELSON AV	2	239	32	7,648	96	3/6/2020
147500	1500	SAIL ST	KEELSON AV	BARBETTE AV	2	256	32	8,948	93	3/6/2020
147600	1100	SAINT ANDREW PL	FAIRVIEW ST	MARINE ST	2	292	38	11,096	71	1/22/2020
147600	1200	SAINT ANDREW PL	MARINE ST	KING ST	2	272	37	10,064	67	1/22/2020
147600	1300	SAINT ANDREW PL	KING ST	SULLIVAN ST	2	288	37	10,656	67	1/22/2020
147600	1400	SAINT ANDREW PL	SULLIVAN ST	BAMDAL ST	2	333	37	12,321	67	1/22/2020
147600	1500	SAINT ANDREW PL	BAMDAL ST	GOLDEN WEST AV	2	292	37	10,804	58	1/22/2020
147600	1600	SAINT ANDREW PL	GOLDEN WEST AV	GREENVILLE ST	2	309	37	11,433	65	1/22/2020
147600	1700	SAINT ANDREW PL	FOREST AV	RAITT ST	2	846	33	29,010	91	2/25/2020
147600	1800	SAINT ANDREW PL	END	RENE DR	2	105	33	3,465	95	1/23/2020
147600	1900	SAINT ANDREW PL	RENE DR	PACIFIC AV	2	630	36	22,680	95	1/23/2020
147600	2000	SAINT ANDREW PL	PACIFIC AV	POPLAR ST	2	260	36	9,360	95	1/23/2020
147600	2100	SAINT ANDREW PL	POPLAR ST	BRISTOL ST	2	610	36	21,960	97	2/25/2020
147600	2200	SAINT ANDREW PL	BRISTOL ST	BAKER ST	2	655	44	28,820	95	2/13/2020
147600	2300	SAINT ANDREW PL	BAKER ST	SHELTON ST	2	660	44	29,040	93	2/13/2020
147600	2400	SAINT ANDREW PL	SHELTON ST	TOWNER ST	2	410	44	18,040	93	2/13/2020
147600	2500	SAINT ANDREW PL	TOWNER ST	LOWELL ST	2	290	44	12,760	96	2/13/2020
147600	2600	SAINT ANDREW PL	LOWELL ST	OLIVE ST	2	320	44	14,080	86	2/13/2020
147600	2700	SAINT ANDREW PL	OLIVE ST	FLOWER ST	2	320	44	14,080	90	2/13/2020
147600	2800	SAINT ANDREW PL	FLOWER ST	WOODLAND PL	2	175	40	5,800	89	2/14/2020
147600	2900	SAINT ANDREW PL	WOODLAND PL	GARNSEY ST	2	310	40	12,400	82	2/14/2020
147600	3000	SAINT ANDREW PL	GARNSEY ST	PARTON ST	2	305	40	12,200	78	2/14/2020
147600	3100	SAINT ANDREW PL	PARTON ST	VAN NESS AV	2	305	40	12,200	75	2/14/2020
147600	3200	SAINT ANDREW PL	VAN NESS AV	ROSS ST	2	310	40	12,400	76	2/14/2020
147600	3300	SAINT ANDREW PL	ROSS ST	BIRCH ST	2	305	40	12,200	73	2/14/2020
147600	3400	SAINT ANDREW PL	BIRCH ST	BROADWAY	2	280	40	9,121	79	2/14/2020
147600	3500	SAINT ANDREW PL	BROADWAY	SYCAMORE ST	2	300	40	12,000	88	2/14/2020
147600	3600	SAINT ANDREW PL	SYCAMORE ST	MAIN ST	2	285	40	11,400	93	2/14/2020
147600	3700	SAINT ANDREW PL	CYPRESS AV	MAIN ST	2	254	44	11,176	68	1/21/2020
147600	3800	SAINT ANDREW PL	ORANGE AV	CYPRESS AV	2	369	40	14,760	62	1/21/2020

Street ID	Section ID	Street Name	Begin Location	End Location	Lanes	Length (ft)	Width (ft)	Area (sf)	PCI	Most Recent Inspection/ M&R Update Date
147600	3900	SAINT ANDREW PL	MAPLE ST	ORANGE AV	2	307	40	12,280	63	1/21/2020
147600	4000	SAINT ANDREW PL	ROUSSELLE ST	MAPLE ST	2	188	40	7,520	62	1/21/2020
147600	4100	SAINT ANDREW PL	OAK ST	ROUSSELLE ST	2	277	38	10,526	65	1/21/2020
147600	4200	SAINT ANDREW PL	KILSON DR	OAK ST	2	242	38	9,196	65	1/21/2020
147600	4300	SAINT ANDREW PL	HICKORY ST	KILSON DR	2	238	38	9,044	66	1/21/2020
147600	4400	SAINT ANDREW PL	HALLADAY ST	HICKORY ST	2	241	38	9,158	64	1/21/2020
147600	4500	SAINT ANDREW PL	CEDAR ST	HALLADAY ST	2	280	38	10,640	62	1/21/2020
147600	4600	SAINT ANDREW PL	EVERGREEN ST	CEDAR ST	2	298	38	11,324	58	1/21/2020
147600	4700	SAINT ANDREW PL	STANDARD AV	EVERGREEN ST	2	295	38	11,210	61	1/21/2020
147600	4800	SAINT ANDREW PL	SANTA FE ST	GRAND AV	2	839	36	30,204	0	3/3/2020
147600	4901	SAINT ANDREW PL	GRAND AV	RITCHEY ST	4	2,944	67	190,950	65	3/3/2020
147600	5100	SAINT ANDREW PL	RITCHEY ST	GLENWOOD PL	2	615	36	22,140	18	3/3/2020
147700	1100	SAINT ANNE PL	SAINT GERTRUDE PL	CENTER ST	2	880	32	28,160	96	2/24/2020
147700	1200	SAINT ANNE PL	WOOD ST	RAITT ST	2	350	32	11,200	73	2/20/2020
147700	1300	SAINT ANNE PL	ARTESIA ST	DOREEN WY	2	670	32	21,440	88	2/25/2020
147700	1400	SAINT ANNE PL	DOREEN WY	END	2	575	32	20,584	84	2/25/2020
147700	1500	SAINT ANNE PL	RENE DR	SPRUCE ST	2	250	32	9,170	81	1/23/2020
147700	1600	SAINT ANNE PL	POPLAR ST	END	2	550	33	20,350	81	1/23/2020
147700	1700	SAINT ANNE PL	BRISTOL ST	END	2	500	36	19,500	88	2/13/2020
147800	1100	SAINT GERTRUDE PL	GLENARBOR ST	FAIRVIEW (FRONTAGE) ST	2	1,280	33	42,985	73	1/22/2020
147800	1200	SAINT GERTRUDE PL	CAMDEN PL	GREENVILLE ST	2	320	32	10,240	89	1/22/2020
147800	1300	SAINT GERTRUDE PL	SAINT ANNE PL	CAMDEN PL	2	400	32	12,800	90	1/22/2020
147800	1400	SAINT GERTRUDE PL	CENTER ST	SAINT ANNE PL	2	715	32	22,880	88	1/22/2020
147800	1500	SAINT GERTRUDE PL	WOOD ST	CENTER ST	2	280	32	8,960	85	1/22/2020
147800	1600	SAINT GERTRUDE PL	END	WOOD ST	2	300	32	11,070	87	1/22/2020
147800	1700	SAINT GERTRUDE PL	ARTESIA ST	RAITT ST	2	140	38	4,340	82	2/25/2020
147800	1800	SAINT GERTRUDE PL	LINDA WY	ARTESIA ST	2	660	32	21,120	74	2/25/2020
147800	1900	SAINT GERTRUDE PL	DOREEN WY	LINDA WY	2	260	32	8,320	74	2/25/2020
147800	2000	SAINT GERTRUDE PL	SALTA ST	DOREEN WY	2	260	32	8,320	82	2/25/2020
147800	2100	SAINT GERTRUDE PL	FOREST AV	SALTA ST	2	243	32	7,776	87	2/25/2020
147800	2200	SAINT GERTRUDE PL	FOREST AV	END	2	90	32	2,880	76	2/25/2020
147800	2300	SAINT GERTRUDE PL	RENE DR	END	2	110	32	3,520	98	2/25/2020
147800	2400	SAINT GERTRUDE PL	PACIFIC AV	RENE DR	2	600	37	22,200	97	2/25/2020
147800	2500	SAINT GERTRUDE PL	POPLAR ST	PACIFIC AV	2	175	37	6,475	75	2/25/2020
147800	2600	SAINT GERTRUDE PL	BRISTOL ST	POPLAR ST	2	600	37	22,200	74	2/25/2020
147800	2700	SAINT GERTRUDE PL	BRISTOL ST	MAGNOLIA AV	2	245	36	8,820	59	1/21/2020
147800	2800	SAINT GERTRUDE PL	MAGNOLIA AV	BAKER ST	2	280	36	10,080	79	2/13/2020
147800	2900	SAINT GERTRUDE PL	BAKER ST	ROSEWOOD AV	2	210	36	7,560	66	2/13/2020
147800	3000	SAINT GERTRUDE PL	BAKER ST	SHELTON ST	2	311	36	11,196	67	2/13/2020
147800	3100	SAINT GERTRUDE PL	SHELTON ST	PARK DR	2	303	36	10,908	64	2/13/2020
147800	3200	SAINT GERTRUDE PL	PARK DR	TOWNER ST	2	360	40	14,400	44	2/13/2020
147800	3300	SAINT GERTRUDE PL	TOWNER ST	LOWELL ST	2	300	44	13,200	39	2/13/2020
147800	3400	SAINT GERTRUDE PL	LOWELL ST	OLIVE ST	2	310	44	13,640	36	2/13/2020
147800	3500	SAINT GERTRUDE PL	OLIVE ST	FLOWER ST	2	200	44	8,800	41	2/13/2020
147800	3600	SAINT GERTRUDE PL	WOODLAND PL	FLOWER ST	2	175	32	5,600	94	2/14/2020
147800	3700	SAINT GERTRUDE PL	GARNSEY ST	WOODLAND PL	2	305	32	9,760	95	2/14/2020

Street ID	Section ID	Street Name	Begin Location	End Location	Lanes	Length (ft)	Width (ft)	Area (sf)	PCI	Most Recent Inspection/ M&R Update Date
147800	3800	SAINT GERTRUDE PL	PARTON ST	GARNSEY ST	2	305	32	9,760	81	2/14/2020
147800	3900	SAINT GERTRUDE PL	VAN NESS AV	PARTON ST	2	305	32	9,760	81	2/14/2020
147800	4000	SAINT GERTRUDE PL	ROSS ST	VAN NESS AV	2	300	32	9,600	94	2/14/2020
147800	4100	SAINT GERTRUDE PL	BIRCH ST	ROSS ST	2	300	32	9,600	93	2/14/2020
147800	4200	SAINT GERTRUDE PL	BROADWAY	BIRCH ST	2	300	32	9,600	82	2/14/2020
147800	4300	SAINT GERTRUDE PL	SYCAMORE ST	BROADWAY	2	315	32	10,080	87	2/14/2020
147800	4400	SAINT GERTRUDE PL	MAIN ST	SYCAMORE ST	2	285	32	9,120	84	2/14/2020
147800	4500	SAINT GERTRUDE PL	CYPRESS AV	MAIN ST	2	347	40	13,880	83	3/6/2020
147800	4600	SAINT GERTRUDE PL	ORANGE AV	CYPRESS AV	2	370	40	14,800	80	3/6/2020
147800	4700	SAINT GERTRUDE PL	MAPLE ST	ORANGE AV	2	307	40	12,280	79	3/6/2020
147800	4800	SAINT GERTRUDE PL	ROUSSELLE ST	MAPLE ST	2	192	40	7,680	81	3/6/2020
147800	4900	SAINT GERTRUDE PL	OAK ST	ROUSSELLE ST	2	278	38	10,564	80	3/6/2020
147800	5000	SAINT GERTRUDE PL	KILSON DR	OAK ST	2	242	38	9,196	80	3/6/2020
147800	5100	SAINT GERTRUDE PL	HICKORY ST	KILSON DR	2	241	38	9,158	81	3/6/2020
147800	5200	SAINT GERTRUDE PL	HALLADAY ST	HICKORY ST	2	240	38	9,120	77	3/6/2020
147800	5300	SAINT GERTRUDE PL	CEDAR ST	HALLADAY ST	2	286	38	10,868	68	3/6/2020
147800	5400	SAINT GERTRUDE PL	EVERGREEN ST	CEDAR ST	2	299	38	11,362	74	3/6/2020
147800	5500	SAINT GERTRUDE PL	STANDARD AV	EVERGREEN ST	2	270	38	10,260	71	3/6/2020
147800	5600	SAINT GERTRUDE PL	RR	STANDARD AV	2	60	32	6,720	4	3/6/2020
147800	5650	SAINT GERTRUDE PL	RR	STANDARD AV	2	400	20	8,000	45	10/3/2019
147800	5700	SAINT GERTRUDE PL	SANTA FE ST	RR	2	215	33	7,095	20	3/6/2020
147800	5800	SAINT GERTRUDE PL	HATHAWAY ST	SANTA FE ST	2	344	33	11,352	16	3/6/2020
147800	5900	SAINT GERTRUDE PL	EASTWOOD ST	HATHAWAY ST	2	326	33	10,758	29	3/6/2020
147800	6000	SAINT GERTRUDE PL	GRAND AV	EASTWOOD ST	2	279	33	9,207	25	3/6/2020
147800	6100	SAINT GERTRUDE PL	WRIGHT ST	GRAND AV	2	1,086	36	39,096	23	3/6/2020
147800	6200	SAINT GERTRUDE PL	LYON ST	WRIGHT ST	2	332	36	11,952	13	3/6/2020
147900	1100	SALTA ST	GARRY AV	MOORE AV	2	627	32	20,064	88	1/20/2020
147900	1200	SALTA ST	ADAMS ST	HALL AV	2	678	33	22,374	66	1/23/2020
147900	1300	SALTA ST	HALL AV	FLORA ST	2	538	33	17,754	75	1/23/2020
147900	1400	SALTA ST	PENDLETON AV	SAINT GERTRUDE PL	2	810	32	25,920	71	2/25/2020
148000	1100	SAN LORENZO AV	CENTER ST	END	2	471	32	16,572	95	2/21/2020
148000	1200	SAN LORENZO AV	DOUGLAS ST	END	2	542	32	19,504	90	2/20/2020
148000	1300	SAN LORENZO AV	RENE DR	RITA WY	2	245	32	7,840	86	1/23/2020
148000	1400	SAN LORENZO AV	RITA WY	SPRUCE ST	2	263	32	8,416	87	1/23/2020
148000	1500	SAN LORENZO AV	SPRUCE ST	PACIFIC AV	2	243	32	8,521	87	1/23/2020
148000	1600	SAN LORENZO AV	BAKER ST	END	2	204	18	3,672	94	2/26/2020
148000	1700	SAN LORENZO AV	ROSEWOOD AV	BAKER ST	2	291	18	5,238	92	2/26/2020
148000	1800	SAN LORENZO AV	END	ROSEWOOD AV	2	94	18	1,692	94	2/26/2020
148100	1100E	SANDPOINTE AV	MAIN ST	HUTTON CENTRE DR	2	808	34	27,472	89	2/21/2020
148100	1100W	SANDPOINTE AV	HUTTON CENTRE DR	MAIN ST	2	808	34	27,472	94	2/21/2020
148300	1200	SANTA CLARA AV	END	ALONA ST	2	128	33	4,224	92	1/21/2020
148300	1300	SANTA CLARA AV	ALONA ST	TAMY LN	2	391	33	12,903	84	1/21/2020
148300	1400	SANTA CLARA AV	TAMY LN	FOREST AV	2	238	33	7,854	85	1/21/2020
148300	1500	SANTA CLARA AV	FOREST AV	SPRUCE ST	2	244	33	8,052	78	1/21/2020
148300	1600	SANTA CLARA AV	SPRUCE ST	PACIFIC AV	2	261	33	8,613	79	1/21/2020
148300	1700	SANTA CLARA AV	PACIFIC AV	POPLAR ST	2	231	33	7,623	74	1/21/2020

Appendix I

City of Santa Ana - Completed Listing of Current Street Condition

Street ID	Section ID	Street Name	Begin Location	End Location	Lanes	Length (ft)	Width (ft)	Area (sf)	PCI	Most Recent Inspection/ M&R Update Date
148300	1800	SANTA CLARA AV	POPLAR ST	HESPERIAN ST	2	247	33	8,151	75	1/21/2020
148300	1900	SANTA CLARA AV	HESPERIAN ST	BRISTOL ST	2	260	33	8,580	79	1/21/2020
148300	2000	SANTA CLARA AV	BRISTOL ST	LOUISE ST	2	428	34	13,352	77	1/24/2020
148300	2100	SANTA CLARA AV	LOUISE ST	BAKER ST	2	258	34	8,772	79	1/24/2020
148300	2200	SANTA CLARA AV	BAKER ST	ROSEWOOD AV	2	250	34	8,500	78	1/24/2020
148300	2300	SANTA CLARA AV	ROSEWOOD AV	WESTWOOD AV	2	274	34	9,316	80	1/24/2020
148300	2400	SANTA CLARA AV	WESTWOOD AV	TOWNER ST	2	297	34	10,098	80	1/24/2020
148300	2500	SANTA CLARA AV	TOWNER ST	LOWELL LN	2	330	34	11,220	81	1/24/2020
148300	2600	SANTA CLARA AV	LOWELL LN	OLIVE LN	2	347	34	11,798	81	1/24/2020
148300	2700	SANTA CLARA AV	OLIVE LN	FLOWER ST	2	289	34	9,826	76	1/24/2020
148300	2800	SANTA CLARA AV	FLOWER ST	HELIOTROPE DR	2	288	40	11,520	95	1/24/2020
148300	2900	SANTA CLARA AV	HELIOTROPE DR	GREENLEAF ST	2	390	40	15,600	95	1/24/2020
148300	3000	SANTA CLARA AV	GREENLEAF ST	ROSS ST	2	409	40	16,360	58	1/24/2020
148300	3100	SANTA CLARA AV	ROSS ST	VICTORIA DR	2	386	40	15,440	54	1/24/2020
148300	3200	SANTA CLARA AV	VICTORIA DR	BONNIE BRAE	2	153	40	6,120	81	3/13/2020
148300	3300	SANTA CLARA AV	BONNIE BRAE	BROADWAY	2	322	39	12,558	53	3/24/2020
148300	3400	SANTA CLARA AV	BROADWAY	MAIN ST	5	645	52	29,640	88	1/24/2020
148300	3500	SANTA CLARA AV	BUSH ST	SPURGEON ST	2	190	33	6,270	93	2/28/2020
148300	3600	SANTA CLARA AV	SPURGEON ST	FRENCH ST	2	345	33	11,385	66	2/28/2020
148300	3700	SANTA CLARA AV	FRENCH ST	VALENCIA ST	2	363	33	11,979	66	2/28/2020
148300	3800	SANTA CLARA AV	VALENCIA ST	POINSETTIA ST	2	370	33	12,210	61	2/28/2020
148300	3900	SANTA CLARA AV	POINSETTIA ST	SANTIAGO ST	2	353	33	11,649	82	2/28/2020
148300	4000	SANTA CLARA AV	SANTIAGO ST	OAKMONT AV	2	299	33	9,867	71	2/28/2020
148300	4100	SANTA CLARA AV	OAKMONT AV	FAIRMONT AV	2	352	33	11,616	75	2/28/2020
148300	4200	SANTA CLARA AV	FAIRMONT AV	LARCHMONT AV	2	300	33	9,900	79	2/28/2020
148300	4300	SANTA CLARA AV	LARCHMONT AV	LINCOLN AV	2	285	31	8,835	82	2/28/2020
148300	4400	SANTA CLARA AV	LINCOLN AV	HATHAWAY ST	2	658	32	21,056	73	2/26/2020
148300	4500	SANTA CLARA AV	HATHAWAY ST	GRAND AV	2	655	32	20,960	73	2/26/2020
148400	1100	SANTA CLARA CIR	LEWIS ST	END	2	280	32	8,960	94	1/20/2020
148500	1100	SANTA FE ST	SAINT GERTRUDE PL	END	2	450	36	17,770	48	3/6/2020
148500	1200	SANTA FE ST	POMONA ST	SAINT ANDREW PL	2	709	36	25,524	0	3/3/2020
148500	1300	SANTA FE ST	BORCHARD AV	WILSHIRE AV	2	349	36	13,664	8	3/5/2020
148500	1401	SANTA FE ST	END	CHESTNUT AV	2	1,400	36	51,900	5	2/24/2020
148500	1601	SANTA FE ST	END	3RD ST	2	507	25	14,885	51	3/9/2020
148500	1800	SANTA FE ST	3RD ST	4TH ST	2	290	23	6,670	40	3/9/2020
148500	1900	SANTA FE ST	4TH ST	END	2	380	37	14,060	11	3/9/2020
148500	2000	SANTA FE ST	21ST ST	END	2	283	32	10,801	95	2/26/2020
148600	1400	SANTIAGO ST	PENN WY	END	2	722	37	28,714	9	2/1/2020
148600	1500	SANTIAGO ST	19TH ST	17TH ST	2	665	32	21,780	94	2/26/2020
148600	1600	SANTIAGO ST	20TH ST	19TH ST	2	263	32	6,415	95	2/26/2020
148600	1700	SANTIAGO ST	21ST ST	20TH ST	2	261	32	8,352	87	2/26/2020
148600	1800	SANTIAGO ST	CATALINA AV	21ST ST	2	278	32	8,896	87	2/26/2020
148600	1900	SANTIAGO ST	AVALON AV	CATALINA AV	2	298	32	9,536	68	2/26/2020
148600	2000	SANTIAGO ST	BUFFALO AV	AVALON AV	2	145	32	4,640	69	2/26/2020
148600	2100	SANTIAGO ST	BUFFALO AV	BUFFALO AV	2	154	32	4,928	73	2/26/2020
148600	2200	SANTIAGO ST	SANTA CLARA AV	BUFFALO AV	2	277	32	8,864	65	2/26/2020

Appendix I

City of Santa Ana - Completed Listing of Current Street Condition

Street ID	Section ID	Street Name	Begin Location	End Location	Lanes	Length (ft)	Width (ft)	Area (sf)	PCI	Most Recent Inspection/ M&R Update Date
148600	2300	SANTIAGO ST	SANTA CLARA AV	EDGEWOOD RD	2	982	36	35,352	70	2/26/2020
148600	2400	SANTIAGO ST	EDGEWOOD RD	GROVEMONT ST	2	592	36	21,312	56	2/26/2020
148600	2500	SANTIAGO ST	GROVEMONT ST	VIRGINIA AV	2	323	36	11,628	94	2/26/2020
148600	2600	SANTIAGO ST	VIRGINIA AV	PARK LN	2	252	32	8,064	91	2/26/2020
148600	2700	SANTIAGO ST	PARK LN	END	2	515	32	16,480	89	2/26/2020
148700	1100	SECREST WY	LINDA WY	ARTESIA ST	2	550	32	18,345	89	2/25/2020
148700	1200	SECREST WY	RENE DR	END	2	570	32	20,400	93	1/23/2020
148900	1100	SHANNON ST	GARRY AV	MOORE AV	2	792	40	31,680	4	2/18/2020
148900	1200	SHANNON ST	GARRY AV	CARRIAGE DR	2	647	40	25,880	12	2/18/2020
148900	1300	SHANNON ST	CRODDY WY	CHANDLER AV	2	969	40	38,760	24	2/21/2020
148900	1400	SHANNON ST	LEHNHARDT AV	CRYSTAL LN	2	397	33	13,101	94	1/15/2020
148900	1500	SHANNON ST	KENT AV	ROBERTS DR	2	323	33	10,659	94	1/15/2020
148900	1600	SHANNON ST	ROBERTS DR	FLIGHT AV	2	271	33	8,943	96	1/15/2020
148900	1700	SHANNON ST	FLIGHT AV	WISTERIA PL	2	225	33	7,425	92	1/15/2020
148900	1800	SHANNON ST	WISTERIA PL	MCFADDEN AV	2	362	33	11,946	95	1/15/2020
148900	1900	SHANNON ST	1ST ST	END	2	638	40	25,520	77	1/9/2020
149000	1100	SHARON RD	TOWNLEY ST	END	2	528	33	17,424	91	1/20/2020
149000	1200	SHARON RD	ALONA ST	ALONA ST	2	143	32	4,576	92	1/21/2020
149000	1300	SHARON RD	FOREST AV	ALONA ST	2	261	32	8,352	94	1/21/2020
149000	1400	SHARON RD	PACIFIC AV	FOREST AV	2	239	32	7,648	95	1/21/2020
149000	1500	SHARON RD	POPLAR ST	HESPERIAN ST	2	243	33	8,019	91	1/21/2020
149000	1600	SHARON RD	BAKER ST	GREENBRIER ST	2	548	32	17,536	75	1/22/2020
149000	1700	SHARON RD	RIVER LN	BAKER ST	2	1,690	32	54,080	80	1/22/2020
149000	1800	SHARON RD	FLOWER ST	RIVER LN	2	244	32	7,808	87	1/22/2020
149100	1100	SHAWNEE DR	LA VERNE AV	HOOD AV	2	964	33	31,812	92	1/27/2020
149100	1200	SHAWNEE DR	DAHL LN	LA VERNE AV	2	280	33	9,240	94	1/27/2020
149100	1300	SHAWNEE DR	ADRIN WY	DAHL LN	2	848	33	27,984	94	1/27/2020
149100	1400	SHAWNEE DR	LINGAN LN	ADRIN WY	2	241	33	7,953	95	1/27/2020
149100	1500	SHAWNEE DR	END	LINGAN LN	2	382	33	14,518	95	1/27/2020
149100	1600	SHAWNEE DR	BROOK ST	WISTERIA PL	2	155	32	5,916	95	1/25/2020
149100	1700	SHAWNEE DR	WISTERIA PL	END	2	316	32	12,024	95	1/25/2020
149100	1800	SHAWNEE DR	MARK ST	RAYMAR ST	2	153	32	5,852	95	1/25/2020
149100	1900	SHAWNEE DR	RAYMAR ST	WILLITS ST	2	371	32	11,872	95	1/25/2020
149200	1100	SHEFFIELD ST	HOLLYLINE AV	HAZARD AV	2	399	32	12,768	86	1/7/2020
149200	1200	SHEFFIELD ST	OAKFIELD AV	HOLLYLINE AV	2	295	32	9,440	81	1/7/2020
149200	1300	SHEFFIELD ST	KENNY CIR	OAKFIELD AV	2	196	32	6,272	87	1/7/2020
149200	1400	SHEFFIELD ST	BRUCE AV	KENNY CIR	2	67	32	2,144	87	1/7/2020
149200	1500	SHEFFIELD ST	MAURIE AV	BRUCE AV	2	197	32	6,304	89	1/7/2020
149300	1100	SHELLEY ST	WILSHIRE AV	ELDER AV	2	623	33	20,559	94	2/5/2020
149300	1200	SHELLEY ST	LINGAN LN	DAHL LN	2	608	33	21,020	94	2/5/2020
149300	1300	SHELLEY ST	MARK ST	WILLITS ST	2	494	33	17,307	93	2/10/2020
149300	1400	SHELLEY ST	WILLITS ST	MYRTLE ST	2	608	32	19,456	85	2/10/2020
149400	1100	SHELTON ST	HEMLOCK WY	SEGERSTROM AV	2	287	33	9,471	69	1/18/2020
149400	1200	SHELTON ST	CENTRAL AV	HEMLOCK WY	2	1,036	33	34,188	90	1/18/2020
149400	1300	SHELTON ST	WARNER AV	CENTRAL AV	2	1,271	33	41,943	82	1/18/2020
149400	1400	SHELTON ST	SAINT GERTRUDE PL	WARNER AV	2	1,290	32	41,280	89	2/13/2020

Street ID	Section ID	Street Name	Begin Location	End Location	Lanes	Length (ft)	Width (ft)	Area (sf)	PCI	Most Recent Inspection/ M&R Update Date
149400	1500	SHELTON ST	OCCIDENTAL ST	SAINT ANDREW PL	2	250	32	8,000	84	2/13/2020
149400	1600	SHELTON ST	BERKELEY ST	OCCIDENTAL ST	2	265	32	8,480	93	2/13/2020
149400	1700	SHELTON ST	POMONA ST	BERKELEY ST	2	285	32	9,120	93	2/13/2020
149400	1800	SHELTON ST	STANFORD ST	POMONA ST	2	285	32	9,120	97	2/13/2020
149400	1900	SHELTON ST	EDINGER (FRONTAGE) AV	STANFORD ST	2	320	32	10,240	97	2/13/2020
149400	2000	SHELTON ST	EDINGER AV	BORCHARD AV	2	595	36	21,420	82	1/31/2020
149400	2100	SHELTON ST	BORCHARD AV	WILSHIRE AV	2	662	40	26,480	82	1/31/2020
149400	2200	SHELTON ST	WILSHIRE AV	RUSSELL AV	2	670	36	24,120	91	1/31/2020
149400	2300	SHELTON ST	RUSSELL AV	MCFADDEN AV	2	640	40	25,600	94	1/31/2020
149400	2400	SHELTON ST	CUBBON ST	MCFADDEN AV	2	270	40	10,800	85	1/31/2020
149400	2500	SHELTON ST	BROOK ST	CUBBON ST	2	246	36	8,856	75	1/31/2020
149400	2600	SHELTON ST	HIGHLAND ST	BROOK ST	2	461	37	17,057	46	1/31/2020
149400	2700	SHELTON ST	RICHLAND AV	HIGHLAND ST	2	330	40	13,200	70	1/31/2020
149400	2800	SHELTON ST	BISHOP ST	RICHLAND AV	2	468	40	18,720	72	1/31/2020
149400	2900	SHELTON ST	CAMILE ST	BISHOP ST	2	548	40	21,920	73	1/31/2020
149400	3000	SHELTON ST	MYRTLE ST	CAMILE ST	2	308	40	12,320	72	1/31/2020
149400	3100	SHELTON ST	CHESTNUT AV	MYRTLE ST	2	333	40	13,320	80	1/31/2020
149400	3200	SHELTON ST	PINE ST	CHESTNUT AV	2	348	40	13,920	70	1/31/2020
149400	3300	SHELTON ST	WALNUT ST	PINE ST	2	332	25	8,300	71	1/31/2020
149400	3400	SHELTON ST	1ST ST	WALNUT ST	2	277	25	6,925	78	1/31/2020
149400	3500	SHELTON ST	1ST ST	2ND ST	2	238	24	5,712	98	3/11/2020
149400	3600	SHELTON ST	2ND ST	3RD ST	2	304	24	7,296	97	3/11/2020
149400	3700	SHELTON ST	3RD ST	SANTA ANA BLVD	2	292	25	6,610	94	3/11/2020
149400	3800	SHELTON ST	SANTA ANA BLVD	5TH ST	2	282	42	11,844	99	3/12/2020
149400	3900	SHELTON ST	5TH ST	6TH ST	2	305	42	12,810	99	3/12/2020
149400	4000	SHELTON ST	6TH ST	CIVIC CENTER DR	2	577	36	20,772	91	3/11/2020
149500	1100	SHERRY LN	6TH ST	FRUIT ST	2	761	32	24,352	82	3/5/2020
149500	1200	SHERRY LN	19TH ST	17TH ST	2	473	33	15,609	92	3/5/2020
149500	1300	SHERRY LN	END	19TH ST	2	238	32	7,616	93	3/5/2020
149600	1100	SHERWIN LN	LOWELL LN	FREEMAN LN	2	233	32	7,456	82	1/20/2020
149600	1200	SHERWIN LN	OLIVE LN	LOWELL LN	2	235	32	7,520	65	1/20/2020
149700	1100	SHERWOOD LN	FERNWOOD DR	FALLBROOK DR	2	1,026	32	32,832	83	1/20/2020
149800	1101	SIEMON ST	CITY LIMIT (230' N/O EVON LN)	MONICA LN	2	406	33	13,898	99	3/6/2020
149900	1100	SIERRA DR	ALTON AV	END	2	410	32	15,750	83	1/17/2020
149900	1200	SIERRA DR	OLIVE ST	RAMONA DR	2	239	32	8,198	76	1/17/2020
149900	1300	SIERRA DR	BIRCH ST	END	2	324	32	11,928	88	1/15/2020
149900	1400	SIERRA DR	TIMBER ST	SYCAMORE ST	2	337	32	10,784	84	1/15/2020
150000	1100	SILVER DR	COOPER ST	END	2	156	32	4,992	86	1/9/2020
150000	1200	SILVER DR	EUCLID ST	COOPER ST	2	1,118	32	35,776	90	1/9/2020
150000	1300	SILVER DR	DARIN ST	END	2	438	32	15,271	85	1/8/2020
150000	1400	SILVER DR	GATES ST	NEWHOPE ST	2	697	32	23,254	100	1/10/2020
150100	1100	SISSON AV	SUSAN ST	END	2	122	33	5,276	100	1/15/2020
150200	1100	SPAR ST	LEHNHARDT AV	END	2	160	30	6,300	96	1/15/2020
150200	1200	SPAR ST	KENT AV	END	2	135	30	5,550	95	1/15/2020
150200	1300	SPAR ST	FLIGHT AV	WISTERIA PL	2	273	32	9,486	94	1/15/2020
150300	1100	SPINNAKER ST	AVALON AV	TRASK AV	2	602	33	19,866	96	1/20/2020

Street ID	Section ID	Street Name	Begin Location	End Location	Lanes	Length (ft)	Width (ft)	Area (sf)	PCI	Most Recent Inspection/ M&R Update Date
150300	1200	SPINNAKER ST	MONICA LN	END	2	459	33	16,647	78	1/20/2020
150400	1100	SPRUCE ST	CARRIAGE DR	SEGERSTROM AV	2	117	32	3,744	98	2/18/2020
150400	1200	SPRUCE ST	SEGERSTROM AV	SAN LORENZO AV	2	452	32	14,464	87	1/23/2020
150400	1300	SPRUCE ST	HEMLOCK WY	END	2	293	32	11,288	89	1/23/2020
150400	1400	SPRUCE ST	HALL AV	ADAMS ST	2	647	32	20,704	95	1/23/2020
150400	1500	SPRUCE ST	HALL AV	END	2	431	32	15,704	95	1/23/2020
150400	1600	SPRUCE ST	SAINT ANNE PL	GLENWOOD PL	2	530	32	18,130	83	1/23/2020
150400	1700	SPRUCE ST	GLENWOOD PL	CARLTON PL	2	320	32	11,410	82	1/23/2020
150400	1800	SPRUCE ST	OCCIDENTAL ST	POMONA ST	2	515	33	17,973	96	2/25/2020
150400	1900	SPRUCE ST	BORCHARD AV	EDINGER AV	2	524	36	18,864	75	2/4/2020
150400	2000	SPRUCE ST	ELDER AV	BORCHARD AV	2	230	36	8,280	77	2/4/2020
150400	2100	SPRUCE ST	WILSHIRE AV	ELDER AV	2	518	36	18,648	71	2/4/2020
150400	2200	SPRUCE ST	DAHL LN	END	2	201	32	7,932	79	2/4/2020
150400	2300	SPRUCE ST	RENE DR	RITA WY	2	256	32	8,192	76	2/4/2020
150400	2400	SPRUCE ST	LINGAN LN	RENE DR	2	139	32	4,448	80	2/4/2020
150400	2500	SPRUCE ST	MCFADDEN AV	LINGAN LN	2	247	32	7,904	81	2/4/2020
150400	2600	SPRUCE ST	WILLITS ST	MYRTLE ST	2	626	36	22,536	96	2/6/2020
150400	2700	SPRUCE ST	MYRTLE ST	CHESTNUT AV	2	350	36	13,575	94	2/6/2020
150400	2800	SPRUCE ST	PINE ST	END	2	230	32	9,522	94	2/6/2020
150400	2900	SPRUCE ST	SANTA CLARA AV	21ST ST	2	1,239	33	40,887	87	1/22/2020
150400	3000	SPRUCE ST	RIVIERA DR	MARION WY	2	628	33	20,724	72	1/21/2020
150500	1100	SPURGEON ST	3RD ST	1ST ST	2	260	40	10,400	89	3/3/2020
150500	1200	SPURGEON ST	SANTA ANA BLVD	5TH ST	2	279	40	11,160	99	3/11/2020
150500	1300	SPURGEON ST	CIVIC CENTER DR	SANTA ANA BLVD	2	291	40	11,640	91	3/11/2020
150500	1400	SPURGEON ST	8TH ST	CIVIC CENTER DR	2	250	40	10,000	82	3/11/2020
150500	1500	SPURGEON ST	9TH ST	8TH ST	2	321	40	12,840	71	3/11/2020
150500	1600	SPURGEON ST	10TH ST	9TH ST	2	425	38	16,150	98	3/11/2020
150500	1700	SPURGEON ST	11TH ST	10TH ST	2	315	40	12,600	82	3/11/2020
150500	1800	SPURGEON ST	12TH ST	11TH ST	2	314	40	12,560	84	3/11/2020
150500	1900	SPURGEON ST	WASHINGTON AV	12TH ST	2	159	40	6,360	87	3/11/2020
150500	2000	SPURGEON ST	15TH ST	WASHINGTON AV	2	790	40	31,600	21	3/11/2020
150500	2100	SPURGEON ST	16TH ST	15TH ST	2	400	40	16,000	23	3/11/2020
150500	2200	SPURGEON ST	17TH ST	16TH ST	2	355	40	14,200	25	3/11/2020
150500	2300	SPURGEON ST	17TH ST	20TH ST	2	887	39	34,593	83	3/4/2020
150500	2400	SPURGEON ST	22ND ST	BUFFALO AV	2	330	38	12,540	74	2/28/2020
150500	2500	SPURGEON ST	BUFFALO AV	SANTA CLARA AV	2	334	38	12,692	75	2/28/2020
150500	2600	SPURGEON ST	EDGEWOOD RD	SANTA CLARA AV	2	957	40	38,280	52	2/28/2020
150500	2700	SPURGEON ST	VIRGINIA AV	EDGEWOOD RD	2	644	36	23,184	99	2/28/2020
150600	1100	STACY LN	MONICA LN	END	2	235	33	9,255	94	1/20/2020
150700	1100	STAFFORD ST	CUSTER ST	LOGAN ST	2	272	30	8,160	97	3/3/2020
150700	1200	STAFFORD ST	LOGAN ST	LINCOLN AV	2	282	30	8,460	97	3/3/2020
150700	1300	STAFFORD ST	GRAND AV	END	2	263	36	10,668	80	3/9/2020
150700	1400	STAFFORD ST	LINWOOD AV	EASTSIDE AV	2	443	32	14,176	79	3/6/2020
150700	1500	STAFFORD ST	EASTSIDE AV	WRIGHT ST	2	509	32	16,288	78	3/6/2020
150700	1600	STAFFORD ST	CONCORD ST	LYON ST	2	264	32	8,998	97	3/6/2020
150800	1100	STANDARD AV	ALTON AV	END	2	615	40	25,800	76	2/26/2020

Appendix I

City of Santa Ana - Completed Listing of Current Street Condition

Street ID	Section ID	Street Name	Begin Location	End Location	Lanes	Length (ft)	Width (ft)	Area (sf)	PCI	Most Recent Inspection/ M&R Update Date
150800	3800	STANDARD AV	1ST ST	2ND ST	2	261	35	9,135	99	3/12/2020
150800	3900	STANDARD AV	2ND ST	3RD ST	2	300	32	9,600	97	3/12/2020
150900	1100	STANFORD ST	GREENVILLE ST	KING ST	2	1,194	32	38,208	79	2/24/2020
150900	1200	STANFORD ST	DIAMOND ST	GREENVILLE ST	2	333	32	10,656	84	2/20/2020
150900	1300	STANFORD ST	PACIFIC AV	END	2	610	33	20,130	92	2/25/2020
150900	1400	STANFORD ST	END	SHELTON ST	2	340	32	11,384	94	2/13/2020
150900	1500	STANFORD ST	LOWELL ST	END	2	240	36	12,105	62	2/13/2020
150900	1600	STANFORD ST	CYPRESS AV	MAIN ST	2	338	40	13,520	100	4/16/2020
150900	1700	STANFORD ST	ORANGE AV	CYPRESS AV	2	355	40	14,200	100	4/16/2020
150900	1800	STANFORD ST	MAPLE ST	ORANGE AV	2	457	40	18,280	100	4/16/2020
150900	1900	STANFORD ST	OAK ST	MINTER ST	2	263	32	8,416	58	3/4/2020
150900	2000	STANFORD ST	MINTER ST	KILSON DR	2	237	32	7,584	63	3/4/2020
150900	2100	STANFORD ST	KILSON DR	HICKORY ST	2	247	32	7,904	70	3/4/2020
150900	2200	STANFORD ST	HICKORY ST	HALLADAY ST	2	237	32	7,584	67	3/4/2020
151000	1100	STARBOARD ST	TAMPION AV	END	2	142	32	6,456	95	1/10/2020
151000	1200	STARBOARD ST	DAVIT AV	CITY LIMIT	2	612	32	19,584	98	1/10/2020
151100	1100	STEVENS AV	SUNFLOWER AV	SUNFLOWER AV	2	1,023	30	31,860	85	1/17/2020
151100	1200	STEVENS AV	ROSS ST	END	2	338	32	13,714	77	1/17/2020
151100	1300	STEVENS AV	TEAKWOOD ST	BIRCH ST	2	248	32	9,950	87	1/14/2020
151100	1400	STEVENS AV	TIMBER ST	ALDER ST	2	594	32	20,198	68	2/24/2020
151100	1500	STEVENS AV	MAIN ST	END	2	322	36	13,592	94	2/21/2020
151200	1100	STONE PINE GN	FARMERS DR	ASTER PL	2	90	36	3,240	83	1/23/2020
151200	1201	STONE PINE GN	ASTER PL	END	2	600	32	19,200	92	1/23/2020
151300	1101	STRAWBERRY LN	HUCKLEBERRY RD	FAIRVIEW ST	2	1,298	34	44,132	93	1/16/2020
151300	1300	STRAWBERRY LN	LAIRD ST	ALLEY	2	359	32	11,488	85	1/20/2020
151400	1100	SULLIVAN ST	CAMDEN PL	HARVARD ST	2	220	33	7,260	71	1/22/2020
151400	1200	SULLIVAN ST	CASTOR ST	CARLTON PL	2	539	33	18,879	75	1/22/2020
151400	1300	SULLIVAN ST	CARLTON PL	SAINT ANDREW PL	2	301	33	9,933	75	1/22/2020
151400	1400	SULLIVAN ST	EDINGER AV	HOOD AV	2	242	34	8,228	94	1/27/2020
151400	1500	SULLIVAN ST	HOOD AV	HOOD AV	2	190	34	6,460	95	1/27/2020
151400	1600	SULLIVAN ST	HOOD AV	BORCHARD AV	2	174	34	5,916	94	1/27/2020
151400	1700	SULLIVAN ST	BORCHARD AV	ELDER AV	2	226	34	7,684	89	1/27/2020
151400	1800	SULLIVAN ST	ELDER AV	LA VERNE AV	2	295	34	10,030	91	1/27/2020
151400	1900	SULLIVAN ST	LA VERNE AV	WILSHIRE AV	2	159	34	5,406	90	1/27/2020
151400	2000	SULLIVAN ST	WILSHIRE AV	ADRIN WY	2	756	34	25,704	91	1/27/2020
151400	2100	SULLIVAN ST	ADRIN WY	LINGAN LN	2	259	34	8,806	92	1/27/2020
151400	2200	SULLIVAN ST	LINGAN LN	MCFADDEN AV	2	263	34	8,942	90	1/27/2020
151400	2300	SULLIVAN ST	MCFADDEN AV	BROOK ST	2	328	36	11,808	59	3/6/2020
151400	2400	SULLIVAN ST	BROOK ST	MONTA VISTA AV	2	940	36	33,840	85	2/5/2020
151400	2500	SULLIVAN ST	MONTA VISTA AV	COUNTRY CLUB LN	2	428	36	15,408	100	2/5/2020
151400	2600	SULLIVAN ST	COUNTRY CLUB LN	WILLITS ST	2	276	36	9,936	100	3/6/2020
151400	2700	SULLIVAN ST	WILLITS ST	ROYAL LN	2	962	36	34,632	83	2/5/2020
151400	2900	SULLIVAN ST	ROYAL LN	1ST ST	2	918	36	33,048	86	2/5/2020
151400	3000	SULLIVAN ST	3RD ST	1ST ST	2	400	40	16,000	87	2/7/2020
151400	3100	SULLIVAN ST	5TH ST	3RD ST	2	618	36	22,248	79	2/7/2020
151600	1100	SUNSET ST	5TH ST	7TH ST	2	476	33	15,708	88	2/10/2020

Street ID	Section ID	Street Name	Begin Location	End Location	Lanes	Length (ft)	Width (ft)	Area (sf)	PCI	Most Recent Inspection/ M&R Update Date
151600	1200	SUNSET ST	7TH ST	END	2	130	33	4,290	88	2/10/2020
151700	1100	SUNSWEPT AV	PARSONS PL	FAWN ST	2	284	32	9,088	86	1/7/2020
151700	1200	SUNSWEPT AV	BERNI ST	PARSONS PL	2	244	32	7,808	79	1/7/2020
151700	1300	SUNSWEPT AV	NEWHOPE ST	BERNI ST	2	587	32	18,784	74	1/7/2020
151700	1400	SUNSWEPT AV	MOUNTAIN VIEW ST	NEWHOPE ST	2	371	33	12,243	93	1/14/2020
151700	1500	SUNSWEPT AV	HASTINGS ST	MOUNTAIN VIEW ST	2	734	33	24,222	92	1/14/2020
151700	1600	SUNSWEPT AV	ELAINE DR	END	2	268	33	9,800	99	1/14/2020
151700	1700	SUNSWEPT AV	GUNTHER ST	END	2	235	32	9,432	95	1/16/2020
151800	1100	SURREY CIR	RITA WY	END	2	185	32	7,710	88	2/18/2020
151900	1101	SUSAN ST	SUNFLOWER AV	ALPINE ST	2	2,562	40	102,480	88	2/18/2020
151900	1400	SUSAN ST	ALPINE ST	ALTON AV	2	312	40	12,480	86	2/18/2020
151900	1500	SUSAN ST	ALTON AV	SEGERSTROM AV	2	1,909	40	76,360	12	2/18/2020
151900	1601	SUSAN ST	CENTRAL AV	SEGERSTROM AV	2	1,464	36	52,704	97	2/20/2020
151900	1800	SUSAN ST	WARNER AV	CENTRAL AV	2	549	36	19,764	97	2/20/2020
151900	1901	SUSAN ST	CASTOR ST	WARNER AV	2	2,505	35	88,565	97	2/20/2020
151900	2200	SUSAN ST	FLIGHT AV	END	2	426	33	14,947	100	1/15/2020
151900	2300	SUSAN ST	SISSON AV	FLIGHT AV	2	236	33	7,788	100	1/15/2020
151900	2400	SUSAN ST	MCFADDEN AV	SISSON AV	2	490	33	16,170	100	1/15/2020
151900	2500	SUSAN ST	JAMES AV	END	2	267	32	8,544	91	1/16/2020
151900	2600	SUSAN ST	CHARLAINE AV	JAMES AV	2	262	32	8,384	93	1/16/2020
151900	2700	SUSAN ST	CAMILLE ST	CHARLAINE AV	2	394	17	6,698	93	1/16/2020
151900	2800	SUSAN ST	CHESTNUT AV	CAMILLE ST	2	378	17	6,426	90	1/16/2020
151900	2900	SUSAN ST	CHESTNUT AV	END	2	475	32	17,112	99	1/16/2020
151900	3000	SUSAN ST	1ST ST	5TH ST	2	1,260	32	40,320	100	1/20/2020
152000	1100	SYCAMORE ST	MURPHY AV	NOBEL AV	2	976	32	32,462	72	2/24/2020
152000	1200	SYCAMORE ST	COLUMBINE AV	SIERRA DR	2	407	32	13,024	68	1/15/2020
152000	1300	SYCAMORE ST	SIERRA DR	ALTON AV	2	522	32	17,250	67	1/15/2020
152000	1400	SYCAMORE ST	CARRIAGE DR	DYER RD	2	725	36	26,850	85	1/15/2020
152000	1500	SYCAMORE ST	SAINT GERTRUDE PL	ANAHURST PL	2	630	36	22,680	87	3/6/2020
152000	1600	SYCAMORE ST	SAINT ANDREW PL	AC-PCC TRANSITION	2	650	36	23,400	65	3/6/2020
152000	1605	SYCAMORE ST	AC-PCC TRANSITION	SAINT ANDREW PL	2	309	36	11,124	97	3/6/2020
152000	1700	SYCAMORE ST	COMMERCIAL ST	SAINT ANDREW PL	2	317	36	11,412	93	3/6/2020
152000	1800	SYCAMORE ST	POMONA ST	EDINGER AV	2	674	35	23,590	61	3/6/2020
152000	1900	SYCAMORE ST	BORCHARD AV	EDINGER AV	2	569	40	22,760	89	2/3/2020
152000	2000	SYCAMORE ST	WILSHIRE AV	BORCHARD AV	2	644	40	25,760	91	2/3/2020
152000	2100	SYCAMORE ST	WILSHIRE AV	AC-PCC TRANSITION	2	161	40	6,440	95	2/3/2020
152000	2105	SYCAMORE ST	AC-PCC TRANSITION	RUSSELL AV	2	519	40	20,760	80	2/3/2020
152000	2200	SYCAMORE ST	CUBBON ST	MCFADDEN AV	2	437	40	17,480	94	1/30/2020
152000	2300	SYCAMORE ST	HIGHLAND ST	CUBBON ST	2	433	40	17,320	90	1/30/2020
152000	2400	SYCAMORE ST	RICHLAND ST	HIGHLAND ST	2	460	40	18,400	93	1/30/2020
152000	2500	SYCAMORE ST	BISHOP ST	RICHLAND ST	2	399	40	15,960	94	1/30/2020
152000	2600	SYCAMORE ST	CAMILE ST	BISHOP ST	2	474	40	18,960	93	1/30/2020
152000	2700	SYCAMORE ST	CHESTNUT AV	CAMILE ST	2	617	40	24,680	93	1/30/2020
152000	2800	SYCAMORE ST	PINE ST	CHESTNUT AV	2	344	40	13,760	94	1/30/2020
152000	2900	SYCAMORE ST	WALNUT ST	PINE ST	2	368	40	14,720	94	1/30/2020
152000	3000	SYCAMORE ST	1ST ST	WALNUT ST	2	354	38	13,452	95	1/30/2020

Street ID	Section ID	Street Name	Begin Location	End Location	Lanes	Length (ft)	Width (ft)	Area (sf)	PCI	Most Recent Inspection/ M&R Update Date
152000	3100	SYCAMORE ST	1ST ST	2ND ST	2	251	40	10,040	98	3/9/2020
152000	3200	SYCAMORE ST	2ND ST	3RD ST	2	296	40	11,840	99	3/9/2020
152000	3300	SYCAMORE ST	ALLEY N/O 3RD S/O 4TH	4TH ST	2	125	40	5,000	100	3/9/2020
152000	3400	SYCAMORE ST	4TH ST	5TH ST	2	298	40	11,920	100	3/9/2020
152000	3500	SYCAMORE ST	5TH ST	SANTA ANA BLVD	2	280	40	11,200	88	3/10/2020
152000	3600	SYCAMORE ST	SANTA ANA BLVD	CIVIC CENTER DR	2	278	40	11,120	93	3/10/2020
152000	3700	SYCAMORE ST	CIVIC CENTER DR	10TH ST	2	825	40	33,000	43	3/10/2020
152000	3800	SYCAMORE ST	10TH ST	WASHINGTON AV	2	766	38	29,108	25	3/10/2020
152000	3900	SYCAMORE ST	WASHINGTON AV	15TH ST	2	777	40	31,080	50	3/4/2020
152000	4000	SYCAMORE ST	15TH ST	17TH ST	2	722	40	28,880	55	3/4/2020
152100	1100	SYDNEY ST	17TH ST	STRAWBERRY LN	2	778	34	26,452	100	1/16/2020
152200	1100	TAFT ST	RHONDA AV	COMO AV	2	256	16	4,096	82	3/6/2020
152300	1100	TAMPION AV	SAIL ST	CITY LIMIT	2	128	32	4,096	95	1/10/2020
152300	1200	TAMPION AV	STARBOARD ST	SAIL ST	2	267	32	8,544	95	1/10/2020
152300	1300	TAMPION AV	COOPER ST	STARBOARD ST	2	261	32	8,352	95	1/10/2020
152300	1400	TAMPION AV	DEMING ST	COOPER ST	2	270	32	8,640	96	1/10/2020
152300	1500	TAMPION AV	DEMING ST	DEMING ST	2	127	32	4,064	96	1/10/2020
152300	1600	TAMPION AV	MAXINE ST	DEMING ST	2	140	32	4,480	95	1/10/2020
152300	1700	TAMPION AV	END	MAXINE ST	2	130	32	4,160	96	1/10/2020
152300	1800	TAMPION AV	MOUNTAIN VIEW ST	END	2	181	32	7,042	87	1/9/2020
152400	1100	TAMY LN	21ST ST	END	2	125	32	5,053	82	1/22/2020
152400	1200	TAMY LN	22ND ST	21ST ST	2	685	32	21,920	71	1/22/2020
152400	1300	TAMY LN	AVALON AV	22ND ST	2	293	32	9,376	84	1/22/2020
152400	1400	TAMY LN	SANTA CLARA AV	AVALON AV	2	278	32	8,896	87	1/22/2020
152500	1100	TEAKWOOD ST	KELLER AV	STEVENS AV	2	727	32	25,278	91	1/14/2020
152600	1100	TERMINAL ST	6TH ST	4TH ST	2	564	36	20,304	4	3/9/2020
152600	1200	TERMINAL ST	END	FRUIT ST	2	513	32	16,416	7	3/9/2020
152700	1100	THORNTON ST	GARRY AV	END	2	405	32	13,916	78	2/18/2020
152800	1100	TIMBER ST	STEVENS AV	SUNFLOWER AV	2	139	32	4,448	95	2/24/2020
152800	1200	TIMBER ST	NOBEL AV	STEVENS AV	2	263	32	8,416	92	2/24/2020
152800	1300	TIMBER ST	KELLER AV	NOBEL AV	2	474	32	15,168	86	2/24/2020
152800	1400	TIMBER ST	AURORA AV	KELLER AV	2	250	32	10,062	86	1/14/2020
152800	1500	TIMBER ST	MURPHY AV	END	2	113	32	5,722	84	2/24/2020
152800	1600	TIMBER ST	JUNIPER AV	END	2	152	32	6,970	73	2/24/2020
152800	1700	TIMBER ST	COLUMBINE AV	END	2	511	32	17,912	81	1/15/2020
152800	1800	TIMBER ST	SIERRA DR	END	2	202	32	8,264	85	1/15/2020
152800	1900	TIMBER ST	HARVEY AV	SIERRA DR	2	333	32	10,656	86	1/15/2020
152800	2000	TIMBER ST	ALTON AV	HARVEY AV	2	252	32	8,064	89	1/15/2020
152900	1100	TODDY ST	HOLLYLINE AV	END	2	438	32	15,038	80	1/7/2020
153000	1100	TOLAND ST	KENT AV	MCFADDEN AV	2	1,134	33	37,422	92	3/6/2020
153100	1100	TOLLIVER ST	PACIFIC AV	HESPERIAN ST	2	559	32	17,888	94	2/6/2020
153100	1200	TOLLIVER ST	HESPERIAN ST	BRISTOL ST	2	293	32	9,376	92	2/6/2020
153200	1100	TOWNER ST	KELLER AV	END	2	286	32	11,258	85	1/17/2020
153200	1200	TOWNER ST	MACARTHUR BLVD	ALPINE AV	2	162	36	5,832	90	1/17/2020
153200	1300	TOWNER ST	ALPINE AV	BELL AV	2	300	32	9,600	91	1/17/2020
153200	1400	TOWNER ST	BELL AV	CURIE AV	2	212	32	6,784	89	1/17/2020

Appendix I

City of Santa Ana - Completed Listing of Current Street Condition

Street ID	Section ID	Street Name	Begin Location	End Location	Lanes	Length (ft)	Width (ft)	Area (sf)	PCI	Most Recent Inspection/ M&R Update Date
153200	1500	TOWNER ST	CURIE AV	CAROL AV	2	927	32	29,664	82	1/17/2020
153200	1600	TOWNER ST	CENTRAL AV	HEMLOCK WY	2	1,031	33	34,023	91	1/18/2020
153200	1700	TOWNER ST	WARNER (FRONTAGE) AV	CENTRAL AV	2	1,274	33	42,042	89	1/18/2020
153200	1800	TOWNER ST	WARNER AV	ANAHURST PL	2	620	36	22,320	67	1/23/2020
153200	1900	TOWNER ST	CAMDEN PL	SAINT GERTRUDE PL	2	285	36	10,260	89	2/13/2020
153200	2000	TOWNER ST	GLENWOOD PL	CAMDEN PL	2	280	36	10,080	90	1/23/2020
153200	2100	TOWNER ST	CARLTON PL	GLENWOOD PL	2	275	36	9,900	90	1/23/2020
153200	2200	TOWNER ST	SAINT ANDREW PL	CARLTON PL	2	275	36	9,900	95	2/13/2020
153200	2300	TOWNER ST	OCCIDENTAL ST	BERKELEY ST	2	280	36	10,080	76	2/13/2020
153200	2400	TOWNER ST	BERKELEY ST	EDINGER (FRONTAGE) AV	2	885	36	31,860	67	2/13/2020
153200	2500	TOWNER ST	BORCHARD AV	EDINGER AV	2	596	36	21,456	82	2/3/2020
153200	2600	TOWNER ST	WILSHIRE AV	BORCHARD AV	2	660	36	23,760	94	2/3/2020
153200	2700	TOWNER ST	RUSSELL AV	WILSHIRE AV	2	659	36	23,724	95	2/3/2020
153200	2800	TOWNER ST	MCFADDEN AV	RUSSELL AV	2	643	36	23,148	97	2/3/2020
153200	2900	TOWNER ST	END	10TH ST	2	752	37	29,174	75	3/10/2020
153200	3000	TOWNER ST	10TH ST	WASHINGTON AV	2	750	37	27,750	67	3/10/2020
153200	3100	TOWNER ST	WASHINGTON AV	15TH ST	2	760	37	28,120	62	3/4/2020
153200	3200	TOWNER ST	15TH ST	16TH ST	2	310	37	11,470	85	3/4/2020
153200	3300	TOWNER ST	16TH ST	END	2	193	37	7,141	82	3/4/2020
153200	3400	TOWNER ST	17TH ST	18TH ST	2	308	34	10,472	75	1/24/2020
153200	3500	TOWNER ST	18TH ST	19TH ST	2	270	34	9,180	73	1/24/2020
153200	3600	TOWNER ST	19TH ST	20TH ST	2	331	36	11,916	71	1/24/2020
153200	3700	TOWNER ST	20TH ST	21ST ST	2	285	36	10,260	77	1/24/2020
153200	3800	TOWNER ST	21ST ST	BUFFALO AV	2	1,005	32	32,160	77	1/24/2020
153200	3900	TOWNER ST	BUFFALO AV	SANTA CLARA AV	2	293	32	9,376	77	1/24/2020
153200	4000	TOWNER ST	SANTA CLARA AV	RIVIERA DR	2	744	32	23,808	85	1/23/2020
153200	4100	TOWNER ST	PARK LN	END	2	320	36	12,770	91	1/22/2020
153300	1100	TOWNLEY ST	MARTY LN	RIVER LN	2	350	33	11,550	96	1/20/2020
153300	1200	TOWNLEY ST	RIVER LN	SHARON RD	2	273	33	9,009	96	1/20/2020
153300	1300	TOWNLEY ST	SHARON RD	MCEVOY LN	2	294	33	9,702	96	1/20/2020
153300	1400	TOWNLEY ST	MCEVOY LN	PARK LN	2	232	33	7,656	96	1/20/2020
153300	1500	TOWNLEY ST	PARK LN	MARCELLA LN	2	259	33	8,547	94	1/20/2020
153300	1600	TOWNLEY ST	MARCELLA LN	LORETTA LN	2	263	33	8,679	96	1/20/2020
153300	1700	TOWNLEY ST	LORETTA LN	GARDEN GROVE BLVD	2	145	33	4,785	97	1/20/2020
153400	1101	TOWNSEND ST	SEGERSTROM AV	MOORE AV	2	1,107	32	35,879	88	1/20/2020
153400	1300	TOWNSEND ST	SEGERSTROM AV	CHANDLER AV	2	124	36	4,464	94	2/21/2020
153400	1400	TOWNSEND ST	HALL AV	ADAMS ST	2	667	32	21,344	85	2/21/2020
153400	1500	TOWNSEND ST	OCCIDENTAL ST	POMONA ST	2	390	33	12,870	96	2/20/2020
153400	1600	TOWNSEND ST	EDINGER AV	END	2	570	33	18,810	95	2/4/2020
153400	1700	TOWNSEND ST	ELDER AV	JAN WY	2	219	33	7,227	93	2/5/2020
153400	1800	TOWNSEND ST	WILSHIRE AV	DAHL LN	2	242	33	7,986	97	2/5/2020
153400	1900	TOWNSEND ST	DAHL LN	EDISON WY	2	266	33	8,778	96	2/5/2020
153400	2000	TOWNSEND ST	EDISON WY	ADRIN WY	2	255	33	8,415	96	2/5/2020
153400	2100	TOWNSEND ST	ADRIN WY	LINGAN LN	2	238	33	7,854	96	2/5/2020
153400	2200	TOWNSEND ST	MCFADDEN AV	MONTA VISTA AV	2	1,279	32	40,928	92	2/10/2020
153400	2300	TOWNSEND ST	MARK ST	MONTA VISTA AV	2	161	33	5,313	89	2/10/2020

Appendix I

City of Santa Ana - Completed Listing of Current Street Condition

Street ID	Section ID	Street Name	Begin Location	End Location	Lanes	Length (ft)	Width (ft)	Area (sf)	PCI	Most Recent Inspection/ M&R Update Date
153400	2400	TOWNSEND ST	WILLITS ST	MARK ST	2	506	33	16,698	92	2/10/2020
153400	2500	TOWNSEND ST	MYRTLE ST	WILLITS ST	2	609	33	20,097	94	2/10/2020
153400	2600	TOWNSEND ST	2ND ST	1ST ST	2	233	35	8,155	94	2/7/2020
153400	2700	TOWNSEND ST	3RD ST	2ND ST	2	309	35	10,815	90	2/7/2020
153400	2800	TOWNSEND ST	4TH ST	3RD ST	2	256	35	8,960	78	2/7/2020
153400	2900	TOWNSEND ST	CIVIC CENTER DR	5TH ST	2	934	32	29,888	75	2/7/2020
153400	3000	TOWNSEND ST	10TH ST	WASHINGTON AV	2	827	32	26,464	100	1/28/2020
153500	1100	TRASK AV	COTTER ST	FAIRVIEW ST	2	264	56	14,784	86	1/20/2020
153500	1200	TRASK AV	COTTER ST	COTTER ST	2	119	46	5,474	87	1/20/2020
153500	1300	TRASK AV	JETTY ST	COTTER ST	2	261	46	12,006	82	1/20/2020
153500	1400	TRASK AV	SPINNAKER ST	JETTY ST	2	261	46	12,006	84	1/20/2020
153500	1500	TRASK AV	LAIRD ST	SPINNAKER ST	2	220	46	10,120	85	1/20/2020
153500	1600	TRASK AV	ARDEN ST	LAIRD ST	2	261	40	10,440	88	1/20/2020
153500	1700	TRASK AV	LEWIS ST	ARDEN ST	2	102	33	3,366	90	1/20/2020
153500	1800	TRASK AV	LEWIS ST	LEWIS ST	2	171	33	5,643	92	1/20/2020
153500	1900	TRASK AV	END	LEWIS ST	2	429	16	6,864	85	1/20/2020
153600	1100	TRINIDAD WY	WRIGHT ST	END	2	233	32	8,706	98	3/6/2020
153750	1611	TUSTIN (FRONTAGE) AV	TUSTIN AV	TUSTIN AV (NEAR LENITA LN)	2	661	28	18,785	70	3/3/2020
153800	1100	VALENCIA ST	END	20TH ST	2	384	32	14,073	90	2/28/2020
153800	1200	VALENCIA ST	20TH ST	22ND ST	2	769	32	24,608	89	2/28/2020
153800	1300	VALENCIA ST	22ND ST	BUFFALO AV	2	268	32	8,576	86	2/28/2020
153800	1400	VALENCIA ST	BUFFALO AV	END	2	287	16	5,032	75	2/28/2020
153800	1500	VALENCIA ST	EDGEWOOD RD	SANTA CLARA AV	2	969	32	31,008	94	2/28/2020
153800	1600	VALENCIA ST	VIRGINIA AV	EDGEWOOD RD	2	808	34	27,472	92	5/8/2020
153800	1700	VALENCIA ST	END	VIRGINIA AV	2	173	34	5,882	62	3/24/2020
153900	1100	VAN NESS AV	AURORA AV	END	2	353	32	14,194	82	1/15/2020
153900	1200	VAN NESS AV	JUNIPER AV	END	2	357	32	14,322	76	1/17/2020
153900	1300	VAN NESS AV	ANAHURST PL	WARNER AV	2	636	36	22,896	72	2/14/2020
153900	1400	VAN NESS AV	SAINT GERTRUDE PL	ANAHURST PL	2	672	36	24,192	76	2/14/2020
153900	1500	VAN NESS AV	SAINT GERTRUDE PL	AC-PCC TRANSITION	2	679	36	24,444	72	2/14/2020
153900	1505	VAN NESS AV	AC-PCC TRANSITION	SAINT ANDREW PL	2	308	35	10,780	72	2/14/2020
153900	1600	VAN NESS AV	POMONA ST	SAINT ANDREW PL	2	943	35	33,005	79	2/14/2020
153900	1700	VAN NESS AV	EDINGER (FRONTAGE) AV	POMONA ST	2	660	35	23,100	84	2/14/2020
153900	1800	VAN NESS AV	BORCHARD AV	EDINGER AV	2	565	37	20,905	73	2/3/2020
153900	1900	VAN NESS AV	WILSHIRE AV	BORCHARD AV	2	661	37	24,457	63	2/3/2020
153900	2000	VAN NESS AV	RUSSELL AV	WILSHIRE AV	2	693	37	25,641	65	2/3/2020
153900	2100	VAN NESS AV	MCFADDEN AV	RUSSELL AV	2	631	37	23,347	71	2/3/2020
153900	2200	VAN NESS AV	MCFADDEN AV	CUBBON ST	2	460	36	16,560	92	1/30/2020
153900	2300	VAN NESS AV	CUBBON ST	HIGHLAND ST	2	463	36	16,668	95	1/30/2020
153900	2400	VAN NESS AV	HIGHLAND ST	RICHLAND ST	2	459	36	16,524	95	1/30/2020
153900	2500	VAN NESS AV	RICHLAND ST	BISHOP ST	2	394	36	14,184	95	1/30/2020
153900	2600	VAN NESS AV	BISHOP ST	CAMILE ST	2	445	36	16,020	95	1/30/2020
153900	2700	VAN NESS AV	CIVIC CENTER DR	10TH ST	2	725	33	23,925	45	3/11/2020
153900	2800	VAN NESS AV	10TH ST	LIME ST	2	454	33	14,982	31	3/11/2020
153900	2900	VAN NESS AV	LIME ST	WASHINGTON AV	2	294	33	9,702	58	3/11/2020
153900	3000	VAN NESS AV	15TH ST	END	2	421	36	16,956	50	3/4/2020

Street ID	Section ID	Street Name	Begin Location	End Location	Lanes	Length (ft)	Width (ft)	Area (sf)	PCI	Most Recent Inspection/ M&R Update Date
154000	1500	VANCE PL	EASTSIDE AV	END	2	130	32	5,360	94	3/6/2020
154100	1100	VANCE ST	FRENCH ST	MINTER ST	2	136	47	6,392	80	3/13/2020
154100	1200	VANCE ST	MINTER ST	LACY ST	2	356	47	16,732	79	3/13/2020
154100	1300	VANCE ST	LACY ST	GARFIELD ST	2	359	47	16,873	78	3/13/2020
154100	1400	VANCE ST	GARFIELD ST	ALLEY E/O GARFIELD W/O POINSET	2	172	47	8,084	80	3/13/2020
154200	1100	VICTORIA DR	19TH ST	SANTA CLARA AV	2	1,830	43	78,690	53	1/29/2020
154300	1100	VILLAGE WY	END	WILSHIRE AV	2	500	50	32,255	25	3/3/2020
154300	1200	VILLAGE WY	WILSHIRE AV	MCFADDEN AV	4	602	60	34,842	7	3/3/2020
154400	1100	VIRGINIA AV	FRENCH ST	SPURGEON ST	2	345	36	12,420	98	2/28/2020
154400	1200	VIRGINIA AV	VALENCIA ST	FRENCH ST	2	405	36	14,580	97	2/28/2020
154400	1300	VIRGINIA AV	SANTIAGO ST	VALENCIA ST	2	685	36	24,660	56	2/28/2020
154400	1400	VIRGINIA AV	LINCOLN AV	END	2	556	32	19,742	84	2/26/2020
154500	1100	VIRLEE ST	KENT AV	EDINGER AV	2	1,240	33	40,920	82	1/14/2020
154500	1200	VIRLEE ST	FLIGHT AV	KENT AV	2	564	33	18,612	95	1/14/2020
154600	1100	WAKEHAM AV	ORANGE AV	MAPLE ST	2	462	40	18,480	83	3/6/2020
154600	1200	WAKEHAM AV	MAPLE ST	OAK ST	2	332	40	13,280	96	3/6/2020
154600	1300	WAKEHAM AV	OAK ST	KILSON DR	2	239	40	9,560	94	3/6/2020
154600	1400	WAKEHAM AV	KILSON DR	HICKORY ST	2	232	40	9,280	95	3/6/2020
154600	1500	WAKEHAM AV	HICKORY ST	HALLADAY ST	2	228	40	9,120	99	3/6/2020
154600	1600	WAKEHAM AV	STANDARD AV	CEDAR ST	2	633	33	20,889	90	2/19/2020
154600	1700	WAKEHAM AV	STANDARD AV	ALLEY E/O STANDARD W/O MINNIE	2	233	33	7,194	95	2/19/2020
154600	1800	WAKEHAM AV	ALLEY E/O STANDARD W/O MINNIE	MINNIE ST	2	198	33	5,346	98	2/19/2020
154600	1900	WAKEHAM AV	END	GRAND AV	2	920	37	36,040	17	3/5/2020
154800	1100	WALNUT ST	1ST ST	DAISY AV	2	648	57	36,936	75	2/6/2020
154800	1200	WALNUT ST	DAISY AV	FRANKLIN ST	2	223	57	12,711	79	2/6/2020
154800	1300	WALNUT ST	FRANKLIN ST	RAITT ST	2	223	57	12,711	80	2/6/2020
154800	1400	WALNUT ST	RAITT ST	PACIFIC AV	2	1,369	57	70,502	100	2/6/2020
154800	1500	WALNUT ST	PACIFIC AV	BRISTOL ST	2	937	57	53,409	100	2/6/2020
154800	1600	WALNUT ST	BRISTOL ST	BAKER ST	2	676	36	24,336	90	1/31/2020
154800	1700	WALNUT ST	BAKER ST	SHELTON ST	2	561	40	22,440	94	1/31/2020
154800	1800	WALNUT ST	SHELTON ST	BOOTH ST	2	663	40	26,520	97	1/31/2020
154800	1900	WALNUT ST	BOOTH ST	FLOWER ST	2	570	40	22,800	95	1/31/2020
154800	2000	WALNUT ST	ROSS ST	BIRCH ST	2	317	50	15,850	96	1/30/2020
154800	2100	WALNUT ST	BIRCH ST	BROADWAY	2	291	53	15,423	71	1/30/2020
154800	2200	WALNUT ST	BROADWAY	SYCAMORE ST	2	259	53	13,727	47	1/30/2020
154800	2300	WALNUT ST	SYCAMORE ST	MAIN ST	2	256	53	13,568	60	1/30/2020
154800	2400	WALNUT ST	CYPRESS AV	MAIN ST	2	336	48	16,128	99	2/11/2020
154800	2500	WALNUT ST	ORANGE AV	CYPRESS AV	2	353	48	16,944	69	2/11/2020
154800	2600	WALNUT ST	MAPLE ST	ORANGE AV	2	476	48	22,848	92	2/11/2020
154800	2700	WALNUT ST	OAK ST	MAPLE ST	2	316	46	14,536	94	2/11/2020
154800	2800	WALNUT ST	HICKORY ST	OAK ST	2	378	46	17,388	98	2/11/2020
154800	2900	WALNUT ST	HALLADAY ST	HICKORY ST	2	378	46	17,388	98	2/11/2020
154800	3000	WALNUT ST	CEDAR ST	HALLADAY ST	2	350	42	14,700	43	2/11/2020

Street ID	Section ID	Street Name	Begin Location	End Location	Lanes	Length (ft)	Width (ft)	Area (sf)	PCI	Most Recent Inspection/ M&R Update Date
154800	3100	WALNUT ST	STANDARD AV	CEDAR ST	2	363	40	14,520	75	2/11/2020
154800	3200	WALNUT ST	MINNIE ST	STANDARD AV	2	385	36	13,860	48	2/11/2020
154800	3401	WALNUT ST	GRAND AV	END	2	778	32	26,696	56	2/24/2020
154900	1100	WARBLER ST	PENDLETON AV	END	2	360	33	13,130	70	1/22/2020
155050	3310	WARNER (FRONTAGE) AV	END	SHELTON ST	2	130	27	3,510	93	2/27/2020
155050	3410	WARNER (FRONTAGE) AV	SHELTON ST	PARK DR	2	264	27	7,128	92	2/27/2020
155050	3510	WARNER (FRONTAGE) AV	PARK DR	TOWNER ST	2	262	27	7,074	93	2/27/2020
155050	3610	WARNER (FRONTAGE) AV	TOWNER ST	LOWELL ST	2	337	27	9,099	92	2/27/2020
155050	3710	WARNER (FRONTAGE) AV	LOWELL ST	RAMONA DR	2	188	27	5,076	93	2/27/2020
155050	3810	WARNER (FRONTAGE) AV	RAMONA DR	OLIVE ST	2	255	27	6,885	79	2/27/2020
155100	1100	WARREN ST	STANDARD AV	END	2	225	32	8,450	87	2/24/2020
155100	1200	WARREN ST	LYON ST	END	2	906	40	38,240	86	3/3/2020
155200	1100	WASHINGTON AV	HARBOR BLVD	BEWLEY ST	2	465	32	14,880	91	1/16/2020
155200	1200	WASHINGTON AV	BEWLEY ST	BEWLEY ST	2	201	32	6,432	91	1/16/2020
155200	1300	WASHINGTON AV	BEWLEY ST	GUNTHER ST	2	225	32	7,200	92	1/16/2020
155200	1400	WASHINGTON AV	GUNTHER ST	JACKSON ST	2	300	32	9,600	92	1/16/2020
155200	1500	WASHINGTON AV	JACKSON ST	END	2	144	45	6,480	92	1/16/2020
155200	1600	WASHINGTON AV	CASCADE ST	END	2	358	32	13,216	98	1/29/2020
155200	1700	WASHINGTON AV	KING ST	CASCADE ST	2	299	32	9,568	96	1/29/2020
155200	1800	WASHINGTON AV	ENGLISH ST	KING ST	2	1,070	30	32,100	98	1/29/2020
155200	1900	WASHINGTON AV	TOWNSEND ST	ENGLISH ST	2	260	36	9,360	98	1/29/2020
155200	2000	WASHINGTON AV	DAISY AV	TOWNSEND ST	2	262	36	9,432	99	1/29/2020
155200	2100	WASHINGTON AV	FAIRLAWN ST	DAISY AV	2	260	36	9,360	99	1/29/2020
155200	2200	WASHINGTON AV	RAITT ST	FAIRLAWN ST	2	289	36	10,404	98	1/29/2020
155200	2300	WASHINGTON AV	COLLEGE AV	RAITT ST	2	375	30	11,250	100	1/29/2020
155200	2350	WASHINGTON AV	PACIFIC AV	COLLEGE AV	2	1,037	30	31,110	99	1/29/2020
155200	2400	WASHINGTON AV	BRISTOL ST	PACIFIC AV	2	993	30	29,790	100	1/29/2020
155200	2500	WASHINGTON AV	AC-PCC TRANSITION	BRISTOL ST	2	156	30	4,680	100	3/10/2020
155200	2505	WASHINGTON AV	LOUISE ST	AC-PCC TRANSITION	2	148	33	4,884	52	3/10/2020
155200	2600	WASHINGTON AV	BAKER ST	LOUISE ST	2	311	33	10,263	41	3/10/2020
155200	2700	WASHINGTON AV	WESTWOOD AV	BAKER ST	2	416	33	13,728	50	2/25/2020
155200	2800	WASHINGTON AV	TOWNER ST	WESTWOOD AV	2	332	33	10,956	54	3/10/2020
155200	2900	WASHINGTON AV	FREEMAN ST	TOWNER ST	2	289	33	9,537	62	3/10/2020
155200	3000	WASHINGTON AV	LOWELL ST	FREEMAN ST	2	286	33	9,438	62	3/10/2020
155200	3100	WASHINGTON AV	OLIVE ST	LOWELL ST	2	269	33	8,877	67	3/10/2020
155200	3200	WASHINGTON AV	FLOWER ST	OLIVE ST	2	220	33	7,260	64	3/10/2020
155200	3300	WASHINGTON AV	GARNSEY ST	FLOWER ST	2	202	35	7,070	46	3/10/2020
155200	3400	WASHINGTON AV	PARTON ST	GARNSEY ST	2	274	38	10,412	52	3/10/2020
155200	3500	WASHINGTON AV	VAN NESS AV	PARTON ST	2	331	33	10,923	52	3/10/2020
155200	3600	WASHINGTON AV	ROSS ST	VAN NESS AV	2	307	35	10,745	50	3/10/2020
155200	3700	WASHINGTON AV	DURANT ST	ROSS ST	2	410	33	13,530	53	3/10/2020
155200	3800	WASHINGTON AV	BROADWAY	DURANT ST	2	390	33	12,870	60	3/10/2020
155200	3901	WASHINGTON AV	MAIN ST	BROADWAY	2	576	38	21,888	69	3/10/2020
155200	4100	WASHINGTON AV	BUSH ST	MAIN ST	2	328	31	10,168	89	3/10/2020
155200	4200	WASHINGTON AV	SPURGEON ST	BUSH ST	2	288	31	8,928	94	3/10/2020
155200	4300	WASHINGTON AV	FRENCH ST	SPURGEON ST	2	282	31	8,742	82	3/10/2020

Street ID	Section ID	Street Name	Begin Location	End Location	Lanes	Length (ft)	Width (ft)	Area (sf)	PCI	Most Recent Inspection/ M&R Update Date
155200	4400	WASHINGTON AV	FRENCH ST	FRENCH ST	2	159	31	4,929	84	3/10/2020
155200	4500	WASHINGTON AV	LACY ST	FRENCH ST	2	152	34	5,168	80	3/10/2020
155200	4600	WASHINGTON AV	POINSETTIA ST	LACY ST	2	713	34	24,242	83	3/10/2020
155200	4800	WASHINGTON AV	SANTIAGO ST	POINSETTIA ST	2	353	30	10,590	69	3/10/2020
155200	4900	WASHINGTON AV	CUSTER ST	SANTIAGO ST	2	515	29	14,935	88	3/3/2020
155200	5000	WASHINGTON AV	LOGAN ST	CUSTER ST	2	254	29	7,366	87	3/3/2020
155200	5100	WASHINGTON AV	LINCOLN AV	LOGAN ST	2	260	29	7,540	87	3/3/2020
155200	5200	WASHINGTON AV	RR	FULLER ST	2	152	33	5,016	60	10/3/2019
155200	5300	WASHINGTON AV	FULLER ST	AC-PCC TRANSITION	2	77	33	2,541	33	10/3/2019
155200	5305	WASHINGTON AV	AC-PCC TRANSITION	END	2	263	33	10,679	89	3/9/2020
155200	5500	WASHINGTON AV	WRIGHT ST	LINWOOD AV	2	637	32	20,384	75	3/6/2020
155200	5600	WASHINGTON AV	LYON ST	WRIGHT ST	2	541	32	17,312	84	3/6/2020
155200	5700	WASHINGTON AV	MABURY ST	LYON ST	2	265	32	8,480	86	3/6/2020
155400	1100	WATKINS WY	NEWHOPE ST	END	2	788	19	13,396	90	1/9/2020
155500	1100	WAVERLY ST	ALBION AV	END	2	270	32	9,890	93	3/2/2020
155600	1100	WEBER CIR	BUFFALO AV	END	2	88	75	6,600	85	3/3/2020
155700	1100	WELLINGTON AV	FRENCH ST	LACY ST	2	315	39	12,285	91	3/9/2020
155700	1200	WELLINGTON AV	LACY ST	GARFIELD ST	2	398	39	15,522	92	3/9/2020
155700	1300	WELLINGTON AV	GARFIELD ST	POINSETTIA ST	2	410	32	13,120	93	3/9/2020
155700	1400	WELLINGTON AV	EASTSIDE AV	WRIGHT ST	2	374	32	12,468	96	3/6/2020
155700	1500	WELLINGTON AV	WRIGHT ST	CONCORD ST	2	252	32	8,614	88	3/6/2020
155700	1600	WELLINGTON AV	WILLIAMS ST	CABRILLO PARK DR	2	784	40	31,360	82	3/5/2020
155700	1700	WELLINGTON AV	TUSTIN AV	WILLIAMS ST	2	1,608	40	64,320	84	3/5/2020
155800	1100	WEST ORANGE RD	FERNWOOD DR	END	2	335	36	12,060	90	1/20/2020
155800	1200	WEST ORANGE RD	FERNWOOD DR	WESTWOOD AV	2	248	36	8,928	92	1/20/2020
155800	1300	WEST ORANGE RD	WESTWOOD AV	OLIVE LN	2	1,058	36	38,088	92	1/20/2020
155800	1400	WEST ORANGE RD	OLIVE LN	FALLBROOK DR	2	57	36	2,052	90	1/20/2020
155800	1500	WEST ORANGE RD	FALLBROOK DR	FLOWER ST	2	181	36	6,516	93	1/20/2020
155900	1100	WEST ST	HAZARD AV	CELESTE ST	2	269	33	8,877	91	1/14/2020
155900	1200	WEST ST	CELESTE ST	FAY CIR	2	293	33	9,669	87	1/14/2020
155900	1300	WEST ST	FAY CIR	MARY CIR	2	301	33	9,933	91	1/14/2020
155900	1400	WEST ST	MARY CIR	GEORGINE ST	2	293	33	9,669	82	1/14/2020
155900	1500	WEST ST	GEORGINE ST	MORNINGSIDE AV	2	269	33	8,877	86	1/14/2020
155900	1600	WEST ST	MORNINGSIDE AV	END	2	407	33	14,681	88	1/14/2020
156000	1100	WESTERN AV	CUBBON ST	BROOK ST	2	247	32	7,904	76	2/6/2020
156000	1200	WESTERN AV	WISTERIA PL	HIGHLAND ST	2	249	32	7,968	89	2/6/2020
156000	1300	WESTERN AV	RICHLAND AV	RAYMAR ST	2	245	32	7,840	94	2/6/2020
156000	1400	WESTERN AV	RAYMAR ST	WILLITS ST	2	245	32	7,840	94	2/6/2020
156000	1500	WESTERN AV	WILLITS ST	CAMILE PL	2	334	32	12,128	89	2/6/2020
156000	1600	WESTERN AV	MYRTLE ST	PINE ST	2	617	34	20,978	82	2/6/2020
156000	1700	WESTERN AV	1ST ST	2ND ST	2	210	37	7,770	71	2/7/2020
156000	1800	WESTERN AV	2ND ST	3RD ST	2	251	37	9,287	61	2/7/2020
156000	1900	WESTERN AV	3RD ST	SANTA ANA BLVD	2	262	37	9,694	73	2/7/2020
156000	2000	WESTERN AV	SANTA ANA BLVD	5TH ST	2	265	37	9,805	41	2/7/2020
156000	2100	WESTERN AV	5TH ST	6TH ST	2	253	37	9,361	40	2/7/2020
156000	2200	WESTERN AV	6TH ST	7TH ST	2	313	37	11,581	90	2/7/2020

Appendix I

City of Santa Ana - Completed Listing of Current Street Condition

Street ID	Section ID	Street Name	Begin Location	End Location	Lanes	Length (ft)	Width (ft)	Area (sf)	PCI	Most Recent Inspection/ M&R Update Date
156000	2300	WESTERN AV	7TH ST	CIVIC CENTER DR	2	302	37	11,174	93	2/7/2020

APPENDIX II: **ARTERIAL STREETS 7-YEAR M&R PLAN**

Appendix II

Seven-Year Road Maintenance and Rehabilitation Plan Based on Current Funding Level

Sorted by Year of Treatment

Street Name	Begin Location	End Location	Lanes	Length (ft)	Width (ft)	Area (ft)	Type of Treatment	Cost of Treatment	Year of Treatment
BRISTOL ST	MACARTHUR BLVD	RAILROAD	3	1,386	39	54,054	MILL AND THIN OVERLAY	$ 282,282	2019/2020
BRISTOL ST	MACARTHUR BLVD	RAILROAD	3	1,386	41	56,826	MILL AND THIN OVERLAY	$ 296,758	2019/2020
EDINGER AV	RAITT ST	BRISTOL ST	2	2,603	41	106,135	MILL AND THIN OVERLAY	$ 554,261	2019/2020
EDINGER AV	RAITT ST	BRISTOL ST	2	2,603	30	78,498	MILL AND THIN OVERLAY	$ 409,934	2019/2020
RAITT ST	MCFADDEN AV	MYRTLE ST	4	2,688	50	131,002	MILL AND THIN OVERLAY	$ 684,122	2019/2020
RAITT ST	MYRTLE ST	1ST ST	2	1,310	41	54,027	MILL AND THIN OVERLAY	$ 282,141	2019/2020
RAITT ST	1ST ST	3RD ST	2	540	48	26,088	RECONSTRUCT STRUCTURE (AC)	$ 385,523	2019/2020
RAITT ST	3RD ST	SANTA ANA BLVD	2	313	47	14,711	RECONSTRUCT STRUCTURE (AC)	$ 217,396	2019/2020
4TH ST	MABURY ST	I-5 FWY	3	121	43	5,203	OVERLAY - AC THIN	$ 17,268	2020/2021
4TH ST	I-5 FWY	MABURY ST	3	121	43	5,203	RECONSTRUCT STRUCTURE (AC)	$ 17,268	2020/2021
4TH ST	CABRILLO PARK DR	TUSTIN AV	3	1,832	33	65,056	REAS	$ 156,351	2020/2021
4TH ST	CABRILLO PARK DR	TUSTIN AV	3	1,832	33	63,456	OVERLAY - AC THIN	$ 210,603	2020/2021
4TH ST	TUSTIN AV	SR-55 FWY	3	362	35	12,670	MILL AND THIN OVERLAY	$ 68,151	2020/2021
4TH ST	SR-55 FWY	TUSTIN AV	3	362	45	16,290	MILL AND THIN OVERLAY	$ 87,622	2020/2021
ALTON AV	DAIMLER ST	RED HILL AV	4	1,741	40	69,640	OVERLAY - AC THIN	$ 231,127	2020/2021
BRISTOL ST	SUNFLOWER AV	MACARTHUR BLVD	3	2,025	38	86,450	OVERLAY - AC THIN	$ 286,918	2020/2021
BRISTOL ST	SUNFLOWER AV	MACARTHUR BLVD	3	2,025	45	99,725	MILL AND THICK OVERLAY	$ 639,126	2020/2021
BRISTOL ST	PARK LN	HESPERIAN ST	3	2,214	40	91,560	MILL AND THIN OVERLAY	$ 492,491	2020/2021
BRISTOL ST	PARK LN	I-5 FWY	3	3,867	40	155,430	OVERLAY - AC THIN	$ 515,855	2020/2021
COLUMBINE AV	HALLADAY ST	MAJESTIC DR	3	739	33	24,387	REAS	$ 58,610	2020/2021
COLUMBINE AV	HALLADAY ST	MAJESTIC DR	3	739	33	24,387	OVERLAY - AC THIN	$ 80,938	2020/2021
DYER RD	GRAND AV	SR-55 FWY NB OFF RAMP	3	606	37	23,422	MILL AND THIN OVERLAY	$ 125,984	2025/2026
DYER RD	SR-55 FWY NB OFF RAMP	GRAND AV	3	606	30	19,180	OVERLAY - AC THIN	$ 63,656	2025/2026
MACARTHUR BLVD	HARBOR BLVD	FAIRVIEW ST	3	3,727	41	148,162	MILL AND THICK OVERLAY	$ 949,554	2020/2021
MACARTHUR BLVD	HARBOR BLVD	FAIRVIEW ST	3	3,727	42	158,534	MILL AND THIN OVERLAY	$ 852,737	2020/2021
SANTA ANA BLVD	FRENCH ST	MORTIMER ST	1	321	49	15,729	MILL AND THICK OVERLAY	$ 100,805	2020/2021
SANTA ANA BLVD	MORTIMER ST	GARFIELD ST	2	1,022	49	50,078	MILL AND THIN OVERLAY	$ 269,364	2020/2021
SANTA ANA BLVD	GARFIELD ST	POINSETTIA ST	4	344	49	16,856	MILL AND THIN OVERLAY	$ 90,667	2020/2021
SANTA ANA BLVD	SANTIAGO ST	GRAND AV	3	1,876	35	75,560	MILL AND THICK OVERLAY	$ 484,256	2020/2021
SANTA ANA BLVD	SANTIAGO ST	GRAND AV	3	1,876	36	68,120	MILL AND THICK OVERLAY	$ 436,574	2020/2021
WESTMINSTER AV	NEWHOPE ST	HARBOR BLVD	3	2,893	34	108,362	MILL AND THIN OVERLAY	$ 582,867	2020/2021
COLUMBINE AV	MAIN ST	MAJESTIC DR	2	1,283	33	42,339	MILL AND THICK OVERLAY	$ 279,486	2021/2022
COLUMBINE AV	MAIN ST	MAJESTIC DR	3	1,283	33	42,339	MILL AND THICK OVERLAY	$ 279,486	2021/2022
EDINGER AV	CITY LIMIT	NEWHOPE ST	2	2,076	37	76,401	MILL AND THIN OVERLAY	$ 423,281	2021/2022
EDINGER AV	CITY LIMIT	NEWHOPE ST	2	2,076	37	76,401	MILL AND THIN OVERLAY	$ 423,281	2021/2022
GRAND AV	MCFADDEN AV	1ST ST	3	4,423	38	169,267	MILL AND THIN OVERLAY	$ 937,782	2021/2022
GRAND AV	MCFADDEN AV	1ST ST	3	4,423	40	174,822	MILL AND THIN OVERLAY	$ 968,559	2021/2022
GRAND AV	4TH ST	FRUIT ST	2	1,710	37	58,970	MILL AND THICK OVERLAY	$ 389,270	2021/2022
GRAND AV	4TH ST	FRUIT ST	2	1,710	31	52,200	OVERLAY - AC THIN	$ 178,443	2021/2022
GRAND AV	SANTA CLARA AV	CITY LIMIT	2	2,878	41	117,998	MILL AND THIN OVERLAY	$ 653,739	2021/2022
GRAND AV	SANTA CLARA AV	CITY LIMIT	2	2,878	39	112,242	OVERLAY - AC THIN	$ 383,694	2021/2022
MAIN ST	MACARTHUR BLVD	DYER RD	3	3,168	40	127,162	MILL AND THIN OVERLAY	$ 704,510	2021/2022
MAIN ST	MACARTHUR BLVD	DYER RD	3	3,168	40	128,436	MILL AND THIN OVERLAY	$ 711,568	2021/2022

Appendix II

Seven-Year Road Maintenance and Rehabilitation Plan Based on Current Funding Level

Sorted by Year of Treatment

Street Name	Begin Location	End Location	Lanes	Length (ft)	Width (ft)	Area (ft)	Type of Treatment	Cost of Treatment	Year of Treatment
TUSTIN AV	CITY LIMIT	CATALINA AV	2	1,109	34	42,716	REAS	$ 105,741	2021/2022
TUSTIN AV	CATALINA AV	CITY LIMIT	2	1,109	34	42,716	MILL AND THIN OVERLAY	$ 236,658	2021/2022
17TH ST	FRENCH ST	PENN WY	3	219	34	12,446	MILL AND THIN OVERLAY	$ 71,023	2022/2023
17TH ST	FRENCH ST	PENN WY	3	219	35	7,665	MILL AND THIN OVERLAY	$ 43,740	2022/2023
17TH ST	PENN WY	SANTIAGO ST	3	932	35	35,620	MILL AND THIN OVERLAY	$ 203,264	2022/2023
17TH ST	PENN WY	SANTIAGO ST	3	932	33	30,756	MILL AND THIN OVERLAY	$ 175,508	2022/2023
17TH ST	SANTIAGO ST	GRAND AV	3	2,400	35	91,750	OVERLAY - AC THIN	$ 323,053	2022/2023
17TH ST	SANTIAGO ST	GRAND AV	3	2,400	34	86,449	OVERLAY - AC THIN	$ 304,388	2022/2023
17TH ST	GRAND AV	DEODAR ST	2	5,794	28	167,838	MILL AND THICK OVERLAY	$ 1,141,162	2022/2023
17TH ST	GRAND AV	DEODAR ST	2	5,794	28	168,100	MILL AND THICK OVERLAY	$ 1,142,944	2022/2023
EDINGER AV	NEWHOPE ST	CITY LIMIT	2	561	41	23,001	MILL AND THICK OVERLAY	$ 156,388	2022/2023
EDINGER AV	CITY LIMIT	NEWHOPE ST	2	561	41	23,001	MILL AND THIN OVERLAY	$ 131,254	2022/2023
EDINGER AV	SANTA ANA RIVER	FAIRVIEW ST	2	2,525	35	88,375	MILL AND THICK OVERLAY	$ 600,878	2022/2023
EDINGER AV	SANTA ANA RIVER	FAIRVIEW ST	2	2,525	42	104,655	MILL AND THICK OVERLAY	$ 711,569	2022/2023
EDINGER AV	FAIRVIEW ST	RAITT ST	2	3,526	41	143,186	MILL AND THICK OVERLAY	$ 973,549	2022/2023
EDINGER AV	FAIRVIEW ST	RAITT ST	2	3,526	36	129,915	MILL AND THICK OVERLAY	$ 883,317	2022/2023
BRISTOL ST	EDINGER AV	CUBBON ST	3	3,002	41	129,582	MILL AND THICK OVERLAY	$ 907,484	2023/2024
BRISTOL ST	EDINGER AV	CUBBON ST	3	3,002	41	130,332	MILL AND THICK OVERLAY	$ 912,737	2023/2024
BRISTOL ST	21ST ST	SANTA CLARA AV	2	1,312	28	36,736	MILL AND THICK OVERLAY	$ 257,268	2023/2024
BRISTOL ST	SANTA CLARA AV	PARK LN	3	1,860	34	62,880	MILL AND THIN OVERLAY	$ 369,587	2023/2024
BRISTOL ST	SANTA CLARA AV	PARK LN	3	1,860	34	62,880	MILL AND THIN OVERLAY	$ 369,587	2023/2024
EDINGER AV	RITCHEY ST	CITY LIMIT	3	2,193	33	76,369	MILL AND THICK OVERLAY	$ 534,825	2023/2024
EDINGER AV	RITCHEY ST	CITY LIMIT	3	2,193	33	81,019	MILL AND THIN OVERLAY	$ 476,202	2023/2024
HARBOR BLVD	1ST ST	5TH ST	3	1,345	33	46,885	MILL AND THIN OVERLAY	$ 275,574	2023/2024
HARBOR BLVD	5TH ST	1ST ST	3	1,345	42	54,090	MILL AND THIN OVERLAY	$ 317,922	2023/2024
SANTA ANA BLVD	RAITT ST	BRISTOL ST	2	2,357	29	72,324	MILL AND THICK OVERLAY	$ 506,497	2023/2024
SANTA ANA BLVD	RAITT ST	BRISTOL ST	2	2,357	32	75,950	MILL AND THICK OVERLAY	$ 531,890	2023/2024
SANTA ANA BLVD	BRISTOL ST	FLOWER ST	2	2,585	33	87,170	MILL AND THICK OVERLAY	$ 610,466	2023/2024
SANTA ANA BLVD	BRISTOL ST	FLOWER ST	2	2,585	34	87,109	MILL AND THICK OVERLAY	$ 610,039	2023/2024
BRISTOL ST	17TH ST	SANTA CLARA AV	2	2,478	25	68,638	MILL AND THICK OVERLAY	$ 495,104	2024/2025
BRISTOL ST	17TH ST	21ST ST	3	1,166	33	47,978	MILL AND THIN OVERLAY	$ 290,458	2024/2025
GRAND AV	DYER RD	SR-55 FWY RAMP	2	1,147	21	25,087	MILL AND THICK OVERLAY	$ 180,959	2024/2025
GRAND AV	DYER RD	WARNER AV	3	2,809	41	113,997	MILL AND THICK OVERLAY	$ 822,290	2024/2025
GRAND AV	WARNER AV	EDINGER AV	3	3,955	39	152,868	MILL AND THICK OVERLAY	$ 1,102,677	2024/2025
GRAND AV	WARNER AV	EDINGER AV	3	3,955	37	146,960	MILL AND THICK OVERLAY	$ 1,060,061	2024/2025
MAIN ST	SR-55 FWY	SUNFLOWER AV	3	786	36	34,584	MILL AND THICK OVERLAY	$ 249,463	2024/2025
MAIN ST	SR-55 FWY	SUNFLOWER AV	3	786	36	29,868	MILL AND THICK OVERLAY	$ 215,446	2024/2025
MAIN ST	SUNFLOWER AV	MACARTHUR BLVD	3	2,144	41	91,012	REAS	$ 246,185	2024/2025
MAIN ST	SUNFLOWER AV	MACARTHUR BLVD	3	2,144	41	86,757	MILL AND THIN OVERLAY	$ 525,226	2024/2025
MAIN ST	17TH ST	BUFFALO AV	2	2,032	37	75,502	OVERLAY - AC THIN	$ 282,033	2024/2025
MAIN ST	17TH ST	BUFFALO AV	2	2,032	29	64,178	RECONSTRUCT STRUCTURE (AC)	$ 1,099,465	2024/2025
MAIN ST	BUFFALO AV	SANTA CLARA AV	3	446	38	18,948	MILL AND THICK OVERLAY	$ 136,677	2024/2025
MAIN ST	SANTA CLARA AV	BUFFALO AV	3	446	38	19,948	MILL AND THIN OVERLAY	$ 120,765	2024/2025

Appendix II

Seven-Year Road Maintenance and Rehabilitation Plan Based on Current Funding Level

Sorted by Year of Treatment

Street Name	Begin Location	End Location	Lanes	Length (ft)	Width (ft)	Area (ft)	Type of Treatment	Cost of Treatment	Year of Treatment
DYER RD	FLOWER ST	MAIN ST	2	2,678	25	69,206	MILL AND THICK OVERLAY	$ 514,177	2025/2026
DYER RD	FLOWER ST	MAIN ST	2	2,678	23	67,714	MILL AND THIN OVERLAY	$ 422,238	2025/2026
DYER RD	MAIN ST	GRAND AV	3	4,671	35	172,109	MILL AND THICK OVERLAY	$ 1,278,711	2025/2026
DYER RD	MAIN ST	GRAND AV	3	4,671	37	180,369	MILL AND THIN OVERLAY	$ 1,124,710	2025/2026
DYER RD	PULLMAN ST	RR	3	561	35	21,135	MILL AND THIN OVERLAY	$ 131,790	2025/2026
DYER RD	RR	PULLMAN ST	3	561	35	21,135	RECONSTRUCT STRUCTURE (AC)	$ 372,936	2025/2026
DYER RD	RR	RED HILL AV	3	1,225	37	48,325	REAS	$ 134,639	2025/2026
DYER RD	RED HILL AV	RR	3	1,225	35	43,875	OVERLAY - AC THIN	$ 168,809	2025/2026
GRAND AV	SANTA ANA BLVD	17TH ST	2	2,074	37	76,325	MILL AND THIN OVERLAY	$ 475,933	2025/2026
GRAND AV	SANTA ANA BLVD	14TH ST	3	962	43	41,655	MILL AND THICK OVERLAY	$ 309,482	2025/2026
GRAND AV	14TH ST	17TH ST	2	1,112	29	32,748	MILL AND THICK OVERLAY	$ 243,306	2025/2026
GRAND AV	17TH ST	SANTA CLARA AV	2	2,658	38	94,676	MILL AND THIN OVERLAY	$ 590,362	2025/2026
SEGERSTROM AV	RAITT ST	SPRUCE ST	2	2,620	27	74,024	REAS	$ 206,240	2025/2026
SEGERSTROM AV	RAITT ST	SPRUCE ST	2	2,620	28	79,137	REAS	$ 220,485	2025/2026
TUSTIN AV	SANTA CLARA AV	FAIRHAVEN AV	3	2,172	42	91,224	REAS	$ 254,161	2025/2026
TUSTIN AV	SANTA CLARA AV	FAIRHAVEN AV	3	2,172	40	86,880	MILL AND THIN OVERLAY	$ 541,749	2025/2026
EDINGER AV	MAIN ST	STANDARD AV	2	3,393	33	118,300	MILL AND THIN OVERLAY	$ 759,802	2026/2027
EDINGER AV	MAIN ST	GRAND AV	3	5,074	35	179,000	MILL AND THIN OVERLAY	$ 1,149,659	2026/2027
GRAND AV	EDINGER AV	MCFADDEN AV	3	2,516	38	95,790	MILL AND THIN OVERLAY	$ 615,228	2026/2027
GRAND AV	EDINGER AV	MCFADDEN AV	3	2,516	38	95,608	MILL AND THIN OVERLAY	$ 614,059	2026/2027
GRAND AV	17TH ST	SANTA CLARA AV	2	2,658	38	94,676	MILL AND THIN OVERLAY	$ 608,073	2026/2027
GRAND AV	17TH ST	SANTA CLARA AV	2	2,658	35	91,680	MILL AND THIN OVERLAY	$ 588,831	2026/2027
MACARTHUR BLVD	MAIN ST	CITY LIMIT	3	2,095	37	82,807	MILL AND THIN OVERLAY	$ 531,842	2026/2027
MACARTHUR BLVD	MAIN ST	CITY LIMIT	3	2,095	40	96,350	MILL AND THICK OVERLAY	$ 737,323	2026/2027
MAIN ST	EDGEWOOD RD	MEMORY LN	3	1,284	40	52,518	MILL AND THIN OVERLAY	$ 337,306	2026/2027
MAIN ST	EDGEWOOD RD	MEMORY LN	3	1,284	40	52,218	MILL AND THIN OVERLAY	$ 335,379	2026/2027
MEMORY LN	SANTA ANA RIVER	BRISTOL ST	3	932	42	39,420	MILL AND THICK OVERLAY	$ 301,663	2026/2027
MEMORY LN	SANTA ANA RIVER	BRISTOL ST	3	932	42	39,420	MILL AND THIN OVERLAY	$ 253,182	2026/2027

APPENDIX III: **LOCAL STREETS 7-YEAR M&R PLAN**

Appendix III

Seven-Year Road Maintenance and Rehabilitation Plan Based on Current Funding Level

Street Name	Begin Location	End Location	Lanes	Length (ft)	Width (ft)	Area (ft)	Type of Treatment	Cost of Treatment	Year of Treatment
6TH ST	HAWLEY ST	END	2	697	33	23,001	REAS	$ 30,668	2019/2020
7TH ST	HAWLEY ST	END	2	990	36	35,640	REAS	$ 47,520	2019/2020
9TH ST	HAWLEY ST	FAIRVIEW ST	2	1,017	32	32,544	REAS	$ 43,392	2019/2020
10TH ST	HAWLEY ST	KING ST	2	860	36	30,960	REAS	$ 41,280	2019/2020
10TH ST	ENGLISH ST	HAWLEY ST	2	713	36	25,668	REAS	$ 34,224	2019/2020
12TH ST	KING ST	CASCADE ST	2	282	32	10,012	REAS	$ 13,349	2019/2020
12TH ST	KING ST	ENGLISH ST	2	1,268	32	40,576	REAS	$ 54,101	2019/2020
14TH ST	KING ST	FAIR WY	2	511	32	16,352	REAS	$ 21,803	2019/2020
BAMDAL ST	MONTA VISTA AV	MARK ST	2	236	32	7,552	REAS	$ 10,069	2019/2020
BAMDAL ST	MARK ST	END	2	275	32	9,808	REAS	$ 13,077	2019/2020
BORCHARD AV	FAIRVIEW ST	MARINE ST	2	131	33	4,323	REAS	$ 5,764	2019/2020
BORCHARD AV	MARINE ST	KING ST	2	260	33	8,580	REAS	$ 11,440	2019/2020
BORCHARD AV	KING ST	SULLIVAN ST	2	535	33	17,655	REAS	$ 23,540	2019/2020
BROOK ST	END	WESTERN AV	2	285	32	10,758	REAS	$ 14,344	2019/2020
BROOK ST	WESTERN AV	WISTERIA PL	2	1,034	32	34,180	REAS	$ 45,573	2019/2020
CASCADE ST	12TH ST	WASHINGTON AV	2	374	32	12,956	REAS	$ 17,275	2019/2020
CENTER ST	BORCHARD AV	EDINGER AV	2	455	33	15,015	REAS	$ 20,020	2019/2020
CENTER ST	ELDER AV	BORCHARD AV	2	298	33	9,834	REAS	$ 13,112	2019/2020
CENTER ST	ELDER AV	ELDER AV	2	84	33	2,772	REAS	$ 3,696	2019/2020
CENTER ST	LA VERNE AV	ELDER AV	2	296	33	9,768	REAS	$ 13,024	2019/2020
CENTER ST	WILSHIRE AV	LA VERNE AV	2	295	33	9,735	REAS	$ 12,980	2019/2020
CENTER ST	RUSSELL AV	WILSHIRE AV	2	500	33	16,500	REAS	$ 22,000	2019/2020
CENTER ST	LINGAN LN	RUSSELL AV	2	373	33	12,309	REAS	$ 16,412	2019/2020
CENTER ST	MCFADDEN AV	LINGAN LN	2	262	33	8,646	REAS	$ 11,528	2019/2020
CENTER ST	MONTA VISTA AV	MARK ST	2	242	32	7,744	REAS	$ 10,325	2019/2020
CENTER ST	MARK ST	END	2	258	32	9,762	REAS	$ 13,016	2019/2020
CLARA ST	MARK ST	END	2	238	32	8,624	REAS	$ 11,499	2019/2020
CUBBON ST	DIAMOND ST	GOLDEN WEST AV	2	368	32	11,776	REAS	$ 15,701	2019/2020
CUBBON ST	WESTERN AV	RAITT ST	2	344	32	11,008	REAS	$ 14,677	2019/2020
CUBBON ST	PACIFIC AV	WESTERN AV	2	1,017	32	32,544	REAS	$ 43,392	2019/2020
CUBBON ST	GRAHAM LN	PACIFIC AV	2	680	32	22,510	REAS	$ 30,013	2019/2020
DAISY AV	MONTA VISTA AV	WILLITS ST	2	611	33	20,163	REAS	$ 26,884	2019/2020
DAISY AV	WASHINGTON AV	10TH ST	2	831	32	26,592	REAS	$ 35,456	2019/2020
DIAMOND ST	WILSHIRE AV	DAHL LN	2	238	33	7,854	REAS	$ 10,472	2019/2020
DIAMOND ST	DAHL LN	RUSSELL AV	2	243	33	8,019	REAS	$ 10,692	2019/2020
DIAMOND ST	MCFADDEN AV	CUBBON ST	2	149	32	4,768	REAS	$ 6,357	2019/2020
DIAMOND ST	CUBBON ST	BROOK ST	2	273	32	8,736	REAS	$ 11,648	2019/2020
DIAMOND ST	BROOK ST	WISTERIA PL	2	288	32	9,216	REAS	$ 12,288	2019/2020
DIAMOND ST	WISTERIA PL	HIGHLAND ST	2	288	32	9,216	REAS	$ 12,288	2019/2020
DIAMOND ST	HIGHLAND ST	MONTA VISTA AV	2	256	32	8,192	REAS	$ 10,923	2019/2020
DIAMOND ST	MARK ST	WILLITS ST	2	341	32	10,912	REAS	$ 14,549	2019/2020
ENGLISH ST	ALCO AV	CIVIC CENTER DR	2	171	32	5,472	REAS	$ 7,296	2019/2020

Seven-Year Road Maintenance and Rehabilitation Plan Based on Current Funding Level

Street Name	Begin Location	End Location	Lanes	Length (ft)	Width (ft)	Area (ft)	Type of Treatment	Cost of Treatment	Year of Treatment
ENGLISH ST	10TH ST	ALCO AV	2	513	32	16,416	REAS	$ 21,888	2019/2020
ENGLISH ST	11TH ST	10TH ST	2	276	32	8,832	REAS	$ 11,776	2019/2020
ENGLISH ST	12TH ST	11TH ST	2	279	32	8,928	REAS	$ 11,904	2019/2020
ENGLISH ST	WASHINGTON AV	12TH ST	2	276	32	8,832	REAS	$ 11,776	2019/2020
ENGLISH ST	MARTHA LN	WASHINGTON AV	2	298	32	9,536	REAS	$ 12,715	2019/2020
ENGLISH ST	MERIDAY LN	MARTHA LN	2	276	32	8,832	REAS	$ 11,776	2019/2020
ENGLISH ST	15TH ST	MERIDAY LN	2	310	32	9,920	REAS	$ 13,227	2019/2020
ENGLISH ST	17TH ST	15TH ST	2	580	32	18,560	REAS	$ 24,747	2019/2020
FAIR WY	14TH ST	JUDITH LN	2	342	32	13,034	REAS	$ 17,379	2019/2020
FAIRLAWN ST	10TH ST	WASHINGTON AV	2	831	32	26,592	REAS	$ 35,456	2019/2020
FRANKLIN ST	PINE ST	WALNUT ST	2	365	36	13,140	REAS	$ 17,520	2019/2020
FRANKLIN ST	WALNUT ST	1ST ST	2	280	36	10,080	REAS	$ 13,440	2019/2020
GOLDEN WEST AV	CUBBON ST	MONTA VISTA AV	2	1,103	32	35,916	REAS	$ 47,888	2019/2020
GOLDEN WEST AV	MARK ST	END	2	241	32	8,720	REAS	$ 11,627	2019/2020
GRAHAM LN	MCFADDEN AV	CUBBON ST	2	288	32	9,966	REAS	$ 13,288	2019/2020
HAWLEY ST	9TH ST	ALCO AV	2	176	34	5,984	REAS	$ 7,979	2019/2020
HAWLEY ST	9TH ST	9TH ST	2	91	34	3,094	REAS	$ 4,125	2019/2020
HAWLEY ST	10TH ST	9TH ST	2	248	34	8,432	REAS	$ 11,243	2019/2020
HIGHLAND ST	DIAMOND ST	END	2	157	32	6,544	REAS	$ 8,725	2019/2020
JUDITH LN	FAIR WY	KING ST	2	542	32	19,434	REAS	$ 25,912	2019/2020
MARK ST	BAMDAL ST	GOLDEN WEST AV	2	241	32	7,712	REAS	$ 10,283	2019/2020
MARK ST	GOLDEN WEST AV	CLARA ST	2	253	32	8,096	REAS	$ 10,795	2019/2020
MARK ST	CLARA ST	DIAMOND ST	2	257	32	8,224	REAS	$ 10,965	2019/2020
MARK ST	DIAMOND ST	CENTER ST	2	238	32	7,616	REAS	$ 10,155	2019/2020
MARK ST	WOOD ST	SHELLEY ST	2	273	33	10,014	REAS	$ 13,352	2019/2020
MARK ST	TOWNSEND ST	WOOD ST	2	267	33	8,811	REAS	$ 11,748	2019/2020
MONTA VISTA AV	BAMDAL ST	SULLIVAN ST	2	140	32	4,480	REAS	$ 5,973	2019/2020
MONTA VISTA AV	CHARLES COM	BAMDAL ST	2	110	32	3,520	REAS	$ 4,693	2019/2020
MONTA VISTA AV	GOLDEN WEST AV	CHARLES COM	2	205	37	7,585	REAS	$ 10,113	2019/2020
MONTA VISTA AV	DIAMOND ST	GOLDEN WEST AV	2	401	37	14,837	REAS	$ 19,783	2019/2020
MONTA VISTA AV	CENTER ST	DIAMOND ST	2	304	37	11,248	REAS	$ 14,997	2019/2020
MONTA VISTA AV	CENTER ST	CENTER ST	2	148	37	5,476	REAS	$ 7,301	2019/2020
MONTA VISTA AV	TOWNSEND ST	CENTER ST	2	738	32	23,616	REAS	$ 31,488	2019/2020
MONTA VISTA AV	TOWNSEND ST	TOWNSEND ST	2	154	32	4,928	REAS	$ 6,571	2019/2020
MONTA VISTA AV	DAISY AV	TOWNSEND ST	2	133	32	4,256	REAS	$ 5,675	2019/2020
MONTA VISTA AV	RAITT ST	DAISY AV	2	281	32	10,492	REAS	$ 13,989	2019/2020
PACIFIC AV	2ND ST	1ST ST	2	228	32	7,296	REAS	$ 9,728	2019/2020
PACIFIC AV	3RD ST	2ND ST	2	304	32	9,728	REAS	$ 12,971	2019/2020
PACIFIC AV	SANTA ANA BLVD	3RD ST	2	287	32	9,184	REAS	$ 12,245	2019/2020
SHELLEY ST	WILLITS ST	MYRTLE ST	2	608	32	19,456	REAS	$ 25,941	2019/2020
SULLIVAN ST	BORCHARD AV	ELDER AV	2	226	34	7,684	REAS	$ 10,245	2019/2020
SULLIVAN ST	ELDER AV	LA VERNE AV	2	295	34	10,030	REAS	$ 13,373	2019/2020

Seven-Year Road Maintenance and Rehabilitation Plan Based on Current Funding Level

Street Name	Begin Location	End Location	Lanes	Length (ft)	Width (ft)	Area (ft)	Type of Treatment	Cost of Treatment	Year of Treatment
SULLIVAN ST	LA VERNE AV	WILSHIRE AV	2	159	34	5,406	REAS	$ 7,208	2019/2020
SULLIVAN ST	WILSHIRE AV	ADRIN WY	2	756	34	25,704	REAS	$ 34,272	2019/2020
SULLIVAN ST	ADRIN WY	LINGAN LN	2	259	34	8,806	REAS	$ 11,741	2019/2020
SULLIVAN ST	LINGAN LN	MCFADDEN AV	2	263	34	8,942	REAS	$ 11,923	2019/2020
SULLIVAN ST	MCFADDEN AV	BROOK ST	2	328	36	11,808	REAS	$ 15,744	2019/2020
SULLIVAN ST	BROOK ST	MONTA VISTA AV	2	940	36	33,840	REAS	$ 45,120	2019/2020
SULLIVAN ST	WILLITS ST	ROYAL LN	2	962	36	34,632	REAS	$ 46,176	2019/2020
SULLIVAN ST	ROYAL LN	1ST ST	2	918	36	33,048	REAS	$ 44,064	2019/2020
TOWNSEND ST	MCFADDEN AV	MONTA VISTA AV	2	1,279	32	40,928	REAS	$ 54,571	2019/2020
WALNUT ST	DAISY AV	FRANKLIN ST	2	223	57	12,711	REAS	$ 16,948	2019/2020
WALNUT ST	FRANKLIN ST	RAITT ST	2	223	57	12,711	REAS	$ 16,948	2019/2020
WALNUT ST	RAITT ST	PACIFIC AV	2	1,369	57	70,502	REAS	$ 94,003	2019/2020
WASHINGTON AV	CASCADE ST	END	2	358	32	13,216	REAS	$ 17,621	2019/2020
WASHINGTON AV	KING ST	CASCADE ST	2	299	32	9,568	REAS	$ 12,757	2019/2020
WASHINGTON AV	ENGLISH ST	KING ST	2	1,070	30	32,100	REAS	$ 42,800	2019/2020
WASHINGTON AV	TOWNSEND ST	ENGLISH ST	2	260	36	9,360	REAS	$ 12,480	2019/2020
WASHINGTON AV	DAISY AV	TOWNSEND ST	2	262	36	9,432	REAS	$ 12,576	2019/2020
WASHINGTON AV	FAIRLAWN ST	DAISY AV	2	260	36	9,360	REAS	$ 12,480	2019/2020
WASHINGTON AV	RAITT ST	FAIRLAWN ST	2	289	36	10,404	REAS	$ 13,872	2019/2020
WASHINGTON AV	COLLEGE AV	RAITT ST	2	375	30	11,250	REAS	$ 15,000	2019/2020
WASHINGTON AV	PACIFIC AV	COLLEGE AV	2	1,037	30	31,110	REAS	$ 41,480	2019/2020
WASHINGTON AV	BRISTOL ST	PACIFIC AV	2	993	30	29,790	REAS	$ 39,720	2019/2020
WESTERN AV	CUBBON ST	BROOK ST	2	247	32	7,904	REAS	$ 10,539	2019/2020
WILLITS ST	FAIRVIEW ST	KING ST	2	421	53	23,063	REAS	$ 30,751	2019/2020
WILLITS ST	GLENARBOR ST	KING ST	2	796	27	21,492	REAS	$ 28,656	2019/2020
WILLITS ST	GLENARBOR ST	SHELLEY ST	2	1,739	58	101,029	REAS	$ 134,705	2019/2020
WILLITS ST	SHELLEY ST	WOOD ST	2	293	57	16,701	REAS	$ 22,268	2019/2020
WILLITS ST	WOOD ST	TOWNSEND ST	2	267	57	15,219	REAS	$ 20,292	2019/2020
WILLITS ST	TOWNSEND ST	DAISY AV	2	301	57	17,157	REAS	$ 22,876	2019/2020
WILLITS ST	DAISY AV	RAITT ST	2	273	57	15,561	REAS	$ 20,748	2019/2020
WILSHIRE AV	DIAMOND ST	END	2	300	33	10,789	REAS	$ 14,385	2019/2020
WILSHIRE AV	CENTER ST	DIAMOND ST	2	243	33	8,019	REAS	$ 10,692	2019/2020
WISTERIA PL	DIAMOND ST	END	2	160	32	6,640	REAS	$ 8,853	2019/2020
BISHOP ST	GARNSEY ST	FLOWER ST	2	238	40	9,520	SLAB REPLACEMENT	$ 186,169	2019/2020
BISHOP ST	PARTON ST	GARNSEY ST	2	247	40	9,880	SLAB REPLACEMENT	$ 193,209	2019/2020
BISHOP ST	VAN NESS AV	PARTON ST	2	252	40	10,080	SLAB REPLACEMENT	$ 197,120	2019/2020
BISHOP ST	ROSS ST	VAN NESS AV	2	277	40	11,080	SLAB REPLACEMENT	$ 216,676	2019/2020
BISHOP ST	BIRCH ST	ROSS ST	2	336	40	13,440	SLAB REPLACEMENT	$ 262,827	2019/2020
BISHOP ST	BROADWAY	BIRCH ST	2	299	40	11,960	SLAB REPLACEMENT	$ 233,884	2019/2020
BISHOP ST	SYCAMORE ST	BROADWAY	2	252	40	10,080	SLAB REPLACEMENT	$ 197,120	2019/2020
BISHOP ST	MAIN ST	SYCAMORE ST	2	238	40	9,520	SLAB REPLACEMENT	$ 186,169	2019/2020
GARNSEY ST	MCFADDEN AV	CUBBON ST	2	436	38	16,568	SLAB REPLACEMENT	$ 323,996	2019/2020

Seven-Year Road Maintenance and Rehabilitation Plan Based on Current Funding Level

Street Name	Begin Location	End Location	Lanes	Length (ft)	Width (ft)	Area (ft)	Type of Treatment	Cost of Treatment	Year of Treatment
GARNSEY ST	CUBBON ST	HIGHLAND ST	2	440	37	16,280	SLAB REPLACEMENT	$ 318,364	2019/2020
GARNSEY ST	HIGHLAND ST	RICHLAND ST	2	461	37	17,057	SLAB REPLACEMENT	$ 333,559	2019/2020
GARNSEY ST	RICHLAND ST	BISHOP ST	2	297	38	11,286	SLAB REPLACEMENT	$ 220,704	2019/2020
GARNSEY ST	BISHOP ST	CAMILE ST	2	472	38	17,936	SLAB REPLACEMENT	$ 350,748	2019/2020
GARNSEY ST	CAMILE ST	MYRTLE ST	2	377	38	14,326	SLAB REPLACEMENT	$ 280,153	2019/2020
GARNSEY ST	MYRTLE ST	END	2	411	33	13,563	SLAB REPLACEMENT	$ 265,232	2019/2020
HIGHLAND ST	GARNSEY ST	FLOWER ST	2	247	40	9,880	SLAB REPLACEMENT	$ 193,209	2019/2020
HIGHLAND ST	PARTON ST	GARNSEY ST	2	248	40	9,920	SLAB REPLACEMENT	$ 193,991	2019/2020
HIGHLAND ST	VAN NESS AV	PARTON ST	2	251	40	10,040	SLAB REPLACEMENT	$ 196,338	2019/2020
HIGHLAND ST	ROSS ST	VAN NESS AV	2	289	40	11,560	SLAB REPLACEMENT	$ 226,062	2019/2020
HIGHLAND ST	BIRCH ST	ROSS ST	2	348	40	13,920	SLAB REPLACEMENT	$ 272,213	2019/2020
HIGHLAND ST	BROADWAY	BIRCH ST	2	293	40	11,720	SLAB REPLACEMENT	$ 229,191	2019/2020
RAITT ST	5TH ST	6TH ST	2	285	36	10,260	SLAB REPLACEMENT	$ 200,640	2019/2020
RAITT ST	6TH ST	7TH ST	2	342	36	12,312	SLAB REPLACEMENT	$ 240,768	2019/2020
RAITT ST	7TH ST	CIVIC CENTER DR	2	255	36	9,180	SLAB REPLACEMENT	$ 179,520	2019/2020
ALLEY E/O RAITT W/O SPRUCE	ALLEY N/O PINE S/O WALNUT	WALNUT ST	2	176	20	2,816	SLAB REPLACEMENT	$ 55,068	2019/2020
10TH ST	TOWNSEND ST	ENGLISH ST	2	263	36	9,468	MILL AND THIN OVERLAY	$ 34,716	2019/2020
DAISY AV	CHESTNUT AV	PINE ST	2	253	32	8,096	MILL AND THIN OVERLAY	$ 29,685	2019/2020
DAISY AV	PINE ST	WALNUT ST	2	337	32	10,784	MILL AND THIN OVERLAY	$ 39,541	2019/2020
DAISY AV	WALNUT ST	1ST ST	2	303	31	9,393	MILL AND THIN OVERLAY	$ 34,441	2019/2020
HAWLEY ST	ALCO AV	CIVIC CENTER DR	2	146	34	4,964	MILL AND THIN OVERLAY	$ 18,201	2019/2020
PACIFIC AV	6TH ST	5TH ST	2	259	32	8,288	MILL AND THIN OVERLAY	$ 30,389	2019/2020
PACIFIC AV	7TH ST	6TH ST	2	311	36	11,196	MILL AND THIN OVERLAY	$ 41,052	2019/2020
PACIFIC AV	CIVIC CENTER DR	7TH ST	2	300	36	10,800	MILL AND THIN OVERLAY	$ 39,600	2019/2020
PACIFIC AV	9TH ST	CIVIC CENTER DR	2	345	32	11,040	MILL AND THIN OVERLAY	$ 40,480	2019/2020
PACIFIC AV	10TH ST	9TH ST	2	262	34	8,908	MILL AND THIN OVERLAY	$ 32,663	2019/2020
PACIFIC AV	11TH ST	10TH ST	2	285	34	9,690	MILL AND THIN OVERLAY	$ 35,530	2019/2020
PACIFIC AV	12TH ST	11TH ST	2	284	34	9,656	MILL AND THIN OVERLAY	$ 35,405	2019/2020
PACIFIC AV	WASHINGTON AV	12TH ST	2	261	33	8,613	MILL AND THIN OVERLAY	$ 31,581	2019/2020
SULLIVAN ST	MONTA VISTA AV	COUNTRY CLUB LN	2	428	36	15,408	MILL AND THIN OVERLAY	$ 56,496	2019/2020
SULLIVAN ST	COUNTRY CLUB LN	WILLITS ST	2	276	36	9,936	MILL AND THIN OVERLAY	$ 36,432	2019/2020
WALNUT ST	PACIFIC AV	BRISTOL ST	2	937	57	53,409	MILL AND THIN OVERLAY	$ 195,833	2019/2020
RAITT ST	SANTA ANA BLVD	5TH ST	2	312	45	14,040	RECONSTRUCT STRUCTURE (AC)	$ 102,960	2019/2020
18TH ST	TOWNER ST	END	2	633	36	22,788	MILL AND THIN OVERLAY	$ 86,063	2020/2021
19TH ST	OLIVE ST	FLOWER ST	2	257	36	9,252	OVERLAY - AC THIN	$ 24,353	2020/2021
20TH ST	OLIVE ST	TOWNER ST	2	798	32	25,536	OVERLAY - AC THIN	$ 67,216	2020/2021
21ST ST	TOWNER ST	FREEMAN ST	2	342	32	10,944	MILL AND THIN OVERLAY	$ 41,332	2020/2021
21ST ST	BAKER ST	ROSEWOOD AV	2	256	32	8,192	REAS	$ 11,250	2020/2021
21ST ST	ROSEWOOD AV	WESTWOOD AV	2	131	32	4,192	REAS	$ 5,757	2020/2021
21ST ST	WESTWOOD AV	TOWNER ST	2	448	32	14,336	REAS	$ 19,688	2020/2021
21ST ST	FREEMAN ST	OLIVE ST	2	320	32	10,240	REAS	$ 14,063	2020/2021
22ND ST	BRISTOL ST	GREENBRIER ST	2	213	32	6,816	MILL AND THIN OVERLAY	$ 25,742	2020/2021

Seven-Year Road Maintenance and Rehabilitation Plan Based on Current Funding Level

Street Name	Begin Location	End Location	Lanes	Length (ft)	Width (ft)	Area (ft)	Type of Treatment	Cost of Treatment	Year of Treatment
22ND ST	GREENBRIER ST	LOUISE ST	2	266	32	8,512	MILL AND THIN OVERLAY	$ 32,147	2020/2021
22ND ST	LOUISE ST	BAKER ST	2	226	32	7,232	MILL AND THIN OVERLAY	$ 27,313	2020/2021
ACACIA PL	JONQUIL RD	PARK LN	2	238	32	7,616	REAS	$ 10,459	2020/2021
BAKER ST	SHARON RD	PARK LN	2	319	32	10,208	REAS	$ 14,019	2020/2021
BAKER ST	17TH ST	18TH ST	2	395	33	13,035	REAS	$ 17,901	2020/2021
BAKER ST	18TH ST	21ST ST	2	898	34	30,532	REAS	$ 41,931	2020/2021
BAKER ST	21ST ST	22ND ST	2	279	34	9,486	REAS	$ 13,027	2020/2021
BONNIE BRAE	AC-PCC TRANSITION	NORTH PARK BLVD	2	743	33	24,519	OVERLAY - AC THIN	$ 64,539	2020/2021
CAMILE ST	BIRCH ST	ROSS ST	2	367	40	14,680	SLAB REPLACEMENT	$ 295,688	2020/2021
CORRIGAN AV	FREEMAN LN	WESTWOOD AV	2	513	32	16,416	REAS	$ 22,545	2020/2021
FAIRBROOK LN	FALLBROOK DR	FERNWOOD DR	2	1,232	32	39,424	REAS	$ 54,142	2020/2021
FERNWOOD DR	FAIRBROOK LN	SHERWOOD LN	2	363	32	11,616	REAS	$ 15,953	2020/2021
FREEMAN LN	SHERWIN LN	CORRIGAN AV	2	733	32	23,456	REAS	$ 32,213	2020/2021
FREEMAN LN	PARK LN	END	2	293	36	11,798	REAS	$ 16,203	2020/2021
FREEMAN LN	END	SHERWIN LN	2	229	32	7,328	REAS	$ 10,064	2020/2021
GREENBRIER ST	19TH ST	22ND ST	2	880	32	28,160	REAS	$ 38,673	2020/2021
GREENBRIER ST	SHARON RD	RIVER LN	2	364	32	11,648	REAS	$ 15,997	2020/2021
HELIOTROPE DR	AC-PCC TRANSITION	SANTA CLARA AV	2	627	33	20,691	OVERLAY - AC THIN	$ 54,463	2020/2021
HELIOTROPE DR	SANTA CLARA AV	19TH ST	2	1,787	36	64,332	OVERLAY - AC THIN	$ 169,336	2020/2021
LOUISE ST	22ND ST	19TH ST	2	898	32	28,736	MILL AND THIN OVERLAY	$ 108,526	2020/2021
LOUISE ST	19TH ST	18TH ST	2	255	32	8,160	REAS	$ 11,206	2020/2021
LOUISE ST	SANTA CLARA AV	MARION WY	2	233	32	7,456	REAS	$ 10,240	2020/2021
LOUISE ST	PARK LN	END	2	335	32	11,970	REAS	$ 16,439	2020/2021
MEMORY LN	BRISTOL ST	WESTWOOD AV	2	1,114	36	40,104	MILL AND THIN OVERLAY	$ 151,459	2020/2021
MEMORY LN	WESTWOOD AV	WESTWOOD AV	2	136	36	4,896	MILL AND THIN OVERLAY	$ 18,491	2020/2021
MEMORY LN	WESTWOOD AV	BRISTOL ST	2	1,114	36	40,104	OVERLAY - AC THIN	$ 105,563	2020/2021
MEMORY LN	WESTWOOD AV	WESTWOOD AV	2	136	36	4,896	MILL AND THIN OVERLAY	$ 18,491	2020/2021
MEMORY LN	LOWELL LN	WESTWOOD AV	2	745	29	21,105	REAS	$ 28,984	2020/2021
MEMORY LN	LOWELL LN	FLOWER ST	2	586	29	17,994	REAS	$ 24,712	2020/2021
MEMORY LN	FLOWER ST	LOWELL LN	2	586	29	17,994	REAS	$ 24,712	2020/2021
MEMORY LN	FARMERS DR	END	2	825	32	28,600	REAS	$ 39,277	2020/2021
NORTH PARK BLVD	END	AC-PCC TRANSITION	2	142	45	6,390	OVERLAY - AC THIN	$ 16,820	2020/2021
OLIVE LN	CORRIGAN AV	SHERWIN LN	2	710	32	22,720	REAS	$ 31,202	2020/2021
OLIVE LN	RIVIERA DR	SANTA CLARA AV	2	866	32	27,712	OVERLAY - AC THIN	$ 72,944	2020/2021
OLIVE LN	WEST ORANGE RD	CORRIGAN AV	2	266	32	8,512	REAS	$ 11,690	2020/2021
OLIVE LN	SHERWIN LN	END	2	241	32	7,712	OVERLAY - AC THIN	$ 20,300	2020/2021
RICHLAND ST	FLOWER ST	GARNSEY ST	2	264	40	10,560	SLAB REPLACEMENT	$ 212,702	2020/2021
RIVIERA DR	LOWELL LN	OLIVE LN	2	351	34	11,934	MILL AND THIN OVERLAY	$ 45,071	2020/2021
RIVIERA DR	OLIVE LN	FLOWER ST	2	370	32	11,840	OVERLAY - AC THIN	$ 31,166	2020/2021
ROSEWOOD AV	SANTA CLARA AV	RIVIERA DR	2	633	36	22,788	OVERLAY - AC THIN	$ 59,983	2020/2021
ROSS ST	CHESTNUT AV	PINE ST	2	342	33	11,286	SLAB REPLACEMENT	$ 227,325	2020/2021
ROSS ST	PINE ST	WALNUT ST	2	306	33	10,098	SLAB REPLACEMENT	$ 203,396	2020/2021

Seven-Year Road Maintenance and Rehabilitation Plan Based on Current Funding Level

Street Name	Begin Location	End Location	Lanes	Length (ft)	Width (ft)	Area (ft)	Type of Treatment	Cost of Treatment	Year of Treatment
SANTA CLARA AV	OLIVE LN	FLOWER ST	2	289	34	9,826	OVERLAY - AC THIN	$ 25,864	2020/2021
SANTA CLARA AV	BRISTOL ST	LOUISE ST	2	428	34	13,352	OVERLAY - AC THIN	$ 35,145	2020/2021
SANTA CLARA AV	BAKER ST	ROSEWOOD AV	2	250	34	8,500	OVERLAY - AC THIN	$ 22,374	2020/2021
SANTA CLARA AV	LOUISE ST	BAKER ST	2	258	34	8,772	OVERLAY - AC THIN	$ 23,090	2020/2021
SHARON RD	RIVER LN	BAKER ST	2	1,690	32	54,080	REAS	$ 74,270	2020/2021
SHARON RD	BAKER ST	GREENBRIER ST	2	548	32	17,536	OVERLAY - AC THIN	$ 46,159	2020/2021
SHARON RD	FLOWER ST	RIVER LN	2	244	32	7,808	REAS	$ 10,723	2020/2021
SHERWIN LN	OLIVE LN	LOWELL LN	2	235	32	7,520	MILL AND THIN OVERLAY	$ 28,401	2020/2021
SHERWIN LN	LOWELL LN	FREEMAN LN	2	233	32	7,456	REAS	$ 10,240	2020/2021
SHERWOOD LN	FERNWOOD DR	FALLBROOK DR	2	1,026	32	32,832	REAS	$ 45,089	2020/2021
TOWNER ST	18TH ST	19TH ST	2	270	34	9,180	OVERLAY - AC THIN	$ 24,164	2020/2021
TOWNER ST	19TH ST	20TH ST	2	331	36	11,916	MILL AND THIN OVERLAY	$ 45,003	2020/2021
TOWNER ST	17TH ST	18TH ST	2	308	34	10,472	MILL AND THIN OVERLAY	$ 39,549	2020/2021
TOWNER ST	20TH ST	21ST ST	2	285	36	10,260	MILL AND THIN OVERLAY	$ 38,749	2020/2021
TOWNER ST	21ST ST	BUFFALO AV	2	1,005	32	32,160	OVERLAY - AC THIN	$ 84,652	2020/2021
TOWNER ST	BUFFALO AV	SANTA CLARA AV	2	293	32	9,376	OVERLAY - AC THIN	$ 24,680	2020/2021
WESTWOOD AV	CORRIGAN AV	WEST ORANGE RD	2	245	36	8,820	REAS	$ 12,113	2020/2021
WESTWOOD AV	MEMORY LN	CORRIGAN AV	2	1,032	36	37,152	REAS	$ 51,022	2020/2021
WESTWOOD AV	21ST ST	17TH ST	2	1,281	34	43,554	REAS	$ 59,814	2020/2021
10TH ST	ROSS ST	VAN NESS AV	2	267	32	8,544	MILL AND THIN OVERLAY	$ 33,236	2021/2022
10TH ST	VAN NESS AV	PARTON ST	2	250	32	8,000	MILL AND THICK OVERLAY	$ 38,664	2021/2022
10TH ST	RIVERINE AV	ROSS ST	2	247	32	7,904	MILL AND THICK OVERLAY	$ 38,200	2021/2022
11TH ST	BUSH ST	SPURGEON ST	2	234	30	7,020	MILL AND THICK OVERLAY	$ 33,928	2021/2022
11TH ST	MAIN ST	BUSH ST	2	309	30	9,270	MILL AND THIN OVERLAY	$ 36,060	2021/2022
12TH ST	BUSH ST	MAIN ST	2	310	27	8,370	REAS	$ 11,840	2021/2022
12TH ST	SPURGEON ST	BUSH ST	2	232	27	6,264	REAS	$ 8,861	2021/2022
14TH ST	BUSH ST	END	2	140	16	2,240	MILL AND THIN OVERLAY	$ 8,714	2021/2022
14TH ST	FRENCH ST	POINSETTIA ST	2	587	32	18,784	MILL AND THICK OVERLAY	$ 90,783	2021/2022
14TH ST	MAIN ST	BUSH ST	2	301	18	5,418	MILL AND THICK OVERLAY	$ 26,185	2021/2022
15TH ST	WESTWOOD AV	ROSEWOOD AV	2	163	36	5,868	OVERLAY - AC THIN	$ 15,909	2021/2022
15TH ST	TOWNER ST	WESTWOOD AV	2	321	36	11,556	OVERLAY - AC THIN	$ 31,330	2021/2022
15TH ST	FLOWER ST	GARNSEY ST	2	254	32	8,128	REAS	$ 11,497	2021/2022
15TH ST	ROSS ST	DURANT ST	2	396	32	12,672	REAS	$ 17,925	2021/2022
15TH ST	DURANT ST	BROADWAY	2	402	32	12,864	REAS	$ 18,197	2021/2022
15TH ST	PARTON ST	VAN NESS AV	2	315	32	10,080	REAS	$ 14,258	2021/2022
15TH ST	VAN NESS AV	ROSS ST	2	326	32	10,432	REAS	$ 14,756	2021/2022
16TH ST	SPURGEON ST	FRENCH ST	2	313	36	11,268	REAS	$ 15,939	2021/2022
20TH ST	BUSH ST	MAIN ST	2	312	33	10,296	OVERLAY - AC THIN	$ 27,914	2021/2022
8TH ST	SPURGEON ST	BUSH ST	2	281	40	11,240	MILL AND THIN OVERLAY	$ 43,723	2021/2022
8TH ST	FRENCH ST	SPURGEON ST	2	282	40	11,280	MILL AND THIN OVERLAY	$ 43,879	2021/2022
9TH ST	SPURGEON ST	FRENCH ST	2	276	40	11,040	MILL AND THIN OVERLAY	$ 42,945	2021/2022
BUSH ST	9TH ST	10TH ST	2	428	40	17,120	REAS	$ 24,217	2021/2022

Seven-Year Road Maintenance and Rehabilitation Plan Based on Current Funding Level

Street Name	Begin Location	End Location	Lanes	Length (ft)	Width (ft)	Area (ft)	Type of Treatment	Cost of Treatment	Year of Treatment
BUSH ST	END	20TH ST	2	880	39	34,320	REAS	$ 48,547	2021/2022
BUSH ST	20TH ST	18TH ST	2	518	39	20,202	REAS	$ 28,576	2021/2022
BUSH ST	11TH ST	12TH ST	2	313	40	12,520	REAS	$ 17,710	2021/2022
CAMILE ST	BROADWAY	BIRCH ST	2	297	40	11,880	SLAB REPLACEMENT	$ 246,468	2021/2022
CUSTER ST	WASHINGTON AV	END	2	500	28	16,000	OVERLAY - AC THIN	$ 43,379	2021/2022
DRESSER ST	15TH ST	16TH ST	2	392	36	14,112	OVERLAY - AC THIN	$ 38,260	2021/2022
FREEMAN ST	15TH ST	WASHINGTON AV	2	750	32	24,000	REAS	$ 33,949	2021/2022
FREEMAN ST	WASHINGTON AV	10TH ST	2	752	36	27,072	REAS	$ 38,294	2021/2022
FRENCH ST	WASHINGTON AV	WELLINGTON AV	2	564	40	22,560	OVERLAY - AC THIN	$ 61,164	2021/2022
FRENCH ST	8TH ST	CIVIC CENTER DR	2	92	40	3,680	OVERLAY - AC THIN	$ 9,977	2021/2022
FRENCH ST	9TH ST	8TH ST	2	316	40	12,640	MILL AND THIN OVERLAY	$ 49,169	2021/2022
FRENCH ST	10TH ST	9TH ST	2	424	40	16,960	MILL AND THIN OVERLAY	$ 65,974	2021/2022
FRENCH ST	WELLINGTON AV	10TH ST	2	222	40	8,880	MILL AND THIN OVERLAY	$ 34,543	2021/2022
GARFIELD ST	CIVIC CENTER DR	VANCE ST	2	466	47	21,902	MILL AND THIN OVERLAY	$ 85,198	2021/2022
GARFIELD ST	VANCE ST	WELLINGTON AV	2	387	47	18,189	MILL AND THIN OVERLAY	$ 70,755	2021/2022
HALESWORTH ST	BROADWAY	RIVERINE AV	2	529	32	16,928	OVERLAY - AC THIN	$ 45,895	2021/2022
HALESWORTH ST	RIVERINE AV	ROSS ST	2	249	32	7,968	MILL AND THICK OVERLAY	$ 38,509	2021/2022
HIGHLAND ST	SYCAMORE ST	BROADWAY	2	278	40	11,120	PARTIAL SLAB REPLACEMENT	$ 230,701	2021/2022
LACY ST	CIVIC CENTER DR	VANCE ST	2	463	47	21,761	OVERLAY - AC THIN	$ 58,998	2021/2022
LIME ST	VAN NESS AV	PARTON ST	2	248	32	7,936	MILL AND THICK OVERLAY	$ 38,355	2021/2022
LIME ST	ROSS ST	VAN NESS AV	2	273	32	8,736	MILL AND THICK OVERLAY	$ 42,221	2021/2022
LOWELL ST	10TH ST	WASHINGTON AV	2	734	32	23,488	OVERLAY - AC THIN	$ 63,680	2021/2022
LOWELL ST	WASHINGTON AV	15TH ST	2	757	32	24,224	MILL AND THICK OVERLAY	$ 117,074	2021/2022
MINTER ST	VANCE ST	FRENCH ST	2	289	53	15,317	REAS	$ 21,666	2021/2022
PARTON ST	WASHINGTON AV	15TH ST	2	751	32	24,032	OVERLAY - AC THIN	$ 65,155	2021/2022
PARTON ST	15TH ST	17TH ST	2	751	32	24,032	MILL AND THIN OVERLAY	$ 93,484	2021/2022
POINSETTIA ST	WASHINGTON AV	WELLINGTON AV	2	322	40	12,880	OVERLAY - AC THIN	$ 37,198	2021/2022
POINSETTIA ST	POINSETTIA ST	14TH ST	2	99	36	3,564	MILL AND THICK OVERLAY	$ 17,225	2021/2022
RICHLAND ST	GARNSEY ST	PARTON ST	2	250	40	10,000	PARTIAL SLAB REPLACEMENT	$ 207,465	2021/2022
SPURGEON ST	12TH ST	11TH ST	2	314	40	12,560	REAS	$ 17,767	2021/2022
SPURGEON ST	17TH ST	20TH ST	2	887	39	34,593	REAS	$ 48,933	2021/2022
SPURGEON ST	11TH ST	10TH ST	2	315	40	12,600	REAS	$ 17,823	2021/2022
SPURGEON ST	9TH ST	8TH ST	2	321	40	12,840	MILL AND THIN OVERLAY	$ 49,947	2021/2022
TOWNER ST	10TH ST	WASHINGTON AV	2	750	37	27,750	OVERLAY - AC THIN	$ 75,235	2021/2022
TOWNER ST	WASHINGTON AV	15TH ST	2	760	37	28,120	MILL AND THIN OVERLAY	$ 109,386	2021/2022
VAN NESS AV	15TH ST	END	2	421	36	16,956	MILL AND THICK OVERLAY	$ 81,948	2021/2022
WALNUT ST	BROADWAY	SYCAMORE ST	2	259	53	13,727	PARTIAL SLAB REPLACEMENT	$ 284,787	2021/2022
WASHINGTON AV	FRENCH ST	FRENCH ST	2	159	31	4,929	REAS	$ 6,972	2021/2022
WASHINGTON AV	POINSETTIA ST	LACY ST	2	713	34	24,242	REAS	$ 34,291	2021/2022
WASHINGTON AV	FRENCH ST	SPURGEON ST	2	282	31	8,742	REAS	$ 12,366	2021/2022
WASHINGTON AV	LACY ST	FRENCH ST	2	152	34	5,168	REAS	$ 7,310	2021/2022
WASHINGTON AV	SANTIAGO ST	POINSETTIA ST	2	353	30	10,590	MILL AND THIN OVERLAY	$ 41,195	2021/2022

Seven-Year Road Maintenance and Rehabilitation Plan Based on Current Funding Level

Street Name	Begin Location	End Location	Lanes	Length (ft)	Width (ft)	Area (ft)	Type of Treatment	Cost of Treatment	Year of Treatment
WESTWOOD AV	WASHINGTON AV	10TH ST	2	821	32	26,272	MILL AND THIN OVERLAY	$ 102,197	2021/2022
3RD ST	BIRCH ST	ROSS ST	2	453	32	14,496	REAS	$ 21,120	2022/2023
3RD ST	ROSS ST	PARTON ST	2	604	36	21,744	REAS	$ 31,680	2022/2023
ANAHURST PL	MAIN ST	SYCAMORE ST	2	280	32	8,960	OVERLAY - AC THIN	$ 25,021	2022/2023
ANAHURST PL	TOWNER ST	PARK DR	2	285	40	11,400	OVERLAY - AC THIN	$ 31,835	2022/2023
ANAHURST PL	SYCAMORE ST	BROADWAY	2	270	32	8,640	OVERLAY - AC THIN	$ 24,127	2022/2023
ANAHURST PL	BIRCH ST	ROSS ST	2	305	32	9,760	OVERLAY - AC THIN	$ 27,255	2022/2023
ANAHURST PL	BROADWAY	BIRCH ST	2	240	32	7,680	REAS	$ 11,190	2022/2023
ANAHURST PL	FLOWER ST	OLIVE ST	2	300	45	13,500	REAS	$ 19,669	2022/2023
ANAHURST PL	OLIVE ST	LOWELL ST	2	335	45	15,075	REAS	$ 21,964	2022/2023
ANAHURST PL	ROSS ST	VAN NESS AV	2	310	32	9,920	REAS	$ 14,453	2022/2023
BAKER ST	SAINT GERTRUDE PL	CAMDEN PL	2	340	36	12,240	REAS	$ 17,833	2022/2023
BAKER ST	CAMDEN PL	GLENWOOD PL	2	330	36	11,880	REAS	$ 17,309	2022/2023
BAKER ST	WALNUT ST	PINE ST	2	329	32	10,528	REAS	$ 15,339	2022/2023
BERKELEY ST	FLOWER ST	LOWELL ST	2	575	36	20,700	MILL AND THIN OVERLAY	$ 82,938	2022/2023
BIRCH ST	SAINT GERTRUDE PL	ANAHURST PL	2	665	36	23,940	OVERLAY - AC THIN	$ 66,853	2022/2023
BIRCH ST	EDINGER (FRONTAGE) AV	POMONA ST	2	685	36	24,660	REAS	$ 35,929	2022/2023
BIRCH ST	ANAHURST PL	END	2	330	36	13,140	REAS	$ 19,145	2022/2023
BIRCH ST	RUSSELL AV	MCFADDEN AV	2	641	40	25,640	REAS	$ 37,357	2022/2023
BIRCH ST	AC-PCC TRANSITION	RUSSELL AV	2	532	40	21,280	MILL AND THIN OVERLAY	$ 85,262	2022/2023
BIRCH ST	WALNUT ST	1ST ST	2	350	36	12,600	MILL AND THICK OVERLAY	$ 62,723	2022/2023
BOOTH ST	PINE ST	WALNUT ST	2	279	36	10,044	REAS	$ 14,634	2022/2023
CAMILE ST	SYCAMORE ST	BROADWAY	2	252	40	10,080	PARTIAL SLAB REPLACEMENT	$ 215,398	2022/2023
CAMILE ST	MAIN ST	SYCAMORE ST	2	232	40	9,280	PARTIAL SLAB REPLACEMENT	$ 198,303	2022/2023
CARLTON PL	BAKER ST	TOWNER ST	2	960	36	34,560	OVERLAY - AC THIN	$ 96,510	2022/2023
CARLTON PL	BRISTOL ST	END	2	510	36	18,360	OVERLAY - AC THIN	$ 51,271	2022/2023
EDINGER (FRONTAGE) AV	TOWNER ST	LOWELL ST	2	258	24	6,192	OVERLAY - AC THIN	$ 17,291	2022/2023
EDINGER (FRONTAGE) AV	PARK DR	TOWNER ST	2	274	24	6,576	OVERLAY - AC THIN	$ 18,364	2022/2023
EDINGER (FRONTAGE) AV	LOWELL ST	END	2	318	24	7,632	MILL AND THIN OVERLAY	$ 30,579	2022/2023
EDINGER (FRONTAGE) AV	BIRCH ST	END	2	221	24	5,304	MILL AND THIN OVERLAY	$ 21,251	2022/2023
EDINGER (FRONTAGE) AV	END	SHELTON ST	2	458	25	11,450	REAS	$ 16,682	2022/2023
GLENWOOD PL	LOWELL ST	OLIVE ST	2	285	32	9,120	OVERLAY - AC THIN	$ 25,468	2022/2023
GLENWOOD PL	OLIVE ST	FLOWER ST	2	300	32	9,600	MILL AND THICK OVERLAY	$ 47,789	2022/2023
HIGHLAND ST	FLOWER ST	SHELTON ST	2	1,251	40	50,040	REAS	$ 72,907	2022/2023
HIGHLAND ST	MAIN ST	SYCAMORE ST	2	232	40	9,280	PARTIAL SLAB REPLACEMENT	$ 198,303	2022/2023
LOWELL ST	SAINT ANDREW PL	OCCIDENTAL ST	2	245	36	8,820	REAS	$ 12,850	2022/2023
OCCIDENTAL ST	OLIVE ST	FLOWER ST	2	295	32	9,440	REAS	$ 13,754	2022/2023
PARK DR	EDINGER AV	OCCIDENTAL ST	2	1,195	32	38,240	REAS	$ 55,715	2022/2023
PINE ST	MAIN ST	SYCAMORE ST	2	253	40	10,120	PARTIAL SLAB REPLACEMENT	$ 216,253	2022/2023
PINE ST	BIRCH ST	ROSS ST	2	302	40	12,080	PARTIAL SLAB REPLACEMENT	$ 258,136	2022/2023
POMONA ST	ROSS ST	BIRCH ST	2	305	40	12,200	REAS	$ 17,775	2022/2023
POMONA ST	BIRCH ST	BROADWAY	2	275	40	11,000	REAS	$ 16,027	2022/2023

Appendix III

Seven-Year Road Maintenance and Rehabilitation Plan Based on Current Funding Level

Street Name	Begin Location	End Location	Lanes	Length (ft)	Width (ft)	Area (ft)	Type of Treatment	Cost of Treatment	Year of Treatment
ROSS ST	POMONA ST	EDINGER (FRONTAGE) AV	2	688	36	24,768	REAS	$ 36,086	2022/2023
ROSS ST	EDENDALE CT	RUSSELL AV	2	332	40	13,280	REAS	$ 19,349	2022/2023
RUSSELL AV	ROSS ST	VAN NESS AV	2	287	37	10,619	OVERLAY - AC THIN	$ 29,654	2022/2023
RUSSELL AV	MAIN ST	SYCAMORE ST	2	284	37	10,508	REAS	$ 15,310	2022/2023
SAINT ANDREW PL	BIRCH ST	BROADWAY	2	280	40	9,121	REAS	$ 13,289	2022/2023
SAINT GERTRUDE PL	SHELTON ST	PARK DR	2	303	36	10,908	OVERLAY - AC THIN	$ 30,461	2022/2023
SAINT GERTRUDE PL	BAKER ST	ROSEWOOD AV	2	210	36	7,560	OVERLAY - AC THIN	$ 21,111	2022/2023
SAINT GERTRUDE PL	OLIVE ST	FLOWER ST	2	200	44	8,800	MILL AND THICK OVERLAY	$ 43,806	2022/2023
SAINT GERTRUDE PL	PARK DR	TOWNER ST	2	360	40	14,400	MILL AND THICK OVERLAY	$ 71,683	2022/2023
SAINT GERTRUDE PL	BAKER ST	SHELTON ST	2	311	36	11,196	MILL AND THIN OVERLAY	$ 44,859	2022/2023
SAINT GERTRUDE PL	BRISTOL ST	MAGNOLIA AV	2	245	36	8,820	MILL AND THICK OVERLAY	$ 43,906	2022/2023
SHELTON ST	CAMILE ST	BISHOP ST	2	548	40	21,920	OVERLAY - AC THIN	$ 61,212	2022/2023
SHELTON ST	OCCIDENTAL ST	SAINT ANDREW PL	2	250	32	8,000	REAS	$ 11,656	2022/2023
SHELTON ST	HIGHLAND ST	BROOK ST	2	461	37	17,057	MILL AND THICK OVERLAY	$ 84,909	2022/2023
SHELTON ST	1ST ST	WALNUT ST	2	277	25	6,925	REAS	$ 10,090	2022/2023
SHELTON ST	RICHLAND AV	HIGHLAND ST	2	330	40	13,200	MILL AND THIN OVERLAY	$ 52,888	2022/2023
SHELTON ST	PINE ST	CHESTNUT AV	2	348	40	13,920	MILL AND THIN OVERLAY	$ 55,773	2022/2023
SHELTON ST	WALNUT ST	PINE ST	2	332	25	8,300	MILL AND THIN OVERLAY	$ 33,255	2022/2023
STANFORD ST	LOWELL ST	END	2	240	36	12,105	MILL AND THIN OVERLAY	$ 48,501	2022/2023
SYCAMORE ST	POMONA ST	EDINGER AV	2	674	35	23,590	OVERLAY - AC THIN	$ 65,876	2022/2023
SYCAMORE ST	AC-PCC TRANSITION	RUSSELL AV	2	519	40	20,760	REAS	$ 30,247	2022/2023
SYCAMORE ST	SAINT ANDREW PL	AC-PCC TRANSITION	2	650	36	23,400	MILL AND THIN OVERLAY	$ 93,756	2022/2023
TOWNER ST	BERKELEY ST	EDINGER (FRONTAGE) AV	2	885	36	31,860	OVERLAY - AC THIN	$ 88,970	2022/2023
TOWNER ST	WARNER AV	ANAHURST PL	2	620	36	22,320	MILL AND THIN OVERLAY	$ 89,429	2022/2023
VAN NESS AV	ANAHURST PL	WARNER AV	2	636	36	22,896	MILL AND THIN OVERLAY	$ 91,737	2022/2023
VAN NESS AV	SAINT GERTRUDE PL	AC-PCC TRANSITION	2	679	36	24,444	MILL AND THIN OVERLAY	$ 97,939	2022/2023
ALDER ST	STEVENS AV	MURPHY AV	2	1,119	32	36,998	MILL AND THIN OVERLAY	$ 152,686	2023/2024
ALTON AV	TIMBER ST	SYCAMORE ST	2	410	32	14,020	MILL AND THICK OVERLAY	$ 71,885	2023/2024
ALTON AV	BRADFORD PL	BIRCH ST	2	690	40	27,600	MILL AND THICK OVERLAY	$ 141,514	2023/2024
AURORA AV	END	WOODLAND PL	2	197	32	9,202	REAS	$ 13,809	2023/2024
AURORA AV	PARTON ST	PASTEUR ST	2	129	32	4,128	REAS	$ 6,195	2023/2024
AURORA AV	GARNSEY ST	PARTON ST	2	233	32	8,626	REAS	$ 12,945	2023/2024
AURORA AV	VAN NESS AV	ROSS ST	2	231	32	8,562	REAS	$ 12,849	2023/2024
AURORA AV	PASTEUR ST	VAN NESS AV	2	98	32	3,136	REAS	$ 4,706	2023/2024
BAKER ST	MOORE AV	BURNS AV	2	379	32	13,084	OVERLAY - AC THIN	$ 37,634	2023/2024
BAKER ST	BURNS AV	GARRY AV	2	314	32	10,048	OVERLAY - AC THIN	$ 28,901	2023/2024
BIRCH ST	JUNIPER AV	MACARTHUR BLVD	2	113	36	4,068	OVERLAY - AC THIN	$ 11,701	2023/2024
BIRCH ST	ALPINE AV	COLUMBINE AV	2	668	32	21,376	OVERLAY - AC THIN	$ 61,484	2023/2024
BIRCH ST	MACARTHUR BLVD	ALPINE AV	2	160	36	5,760	OVERLAY - AC THIN	$ 16,567	2023/2024
BIRCH ST	COLUMBINE AV	SIERRA DR	2	259	32	8,288	MILL AND THIN OVERLAY	$ 34,203	2023/2024
BIRCH ST	CAROL AV	HARVEY AV	2	263	32	8,416	MILL AND THIN OVERLAY	$ 34,732	2023/2024
BURNS AV	BAKER ST	END	2	305	32	11,672	REAS	$ 17,516	2023/2024

Seven-Year Road Maintenance and Rehabilitation Plan Based on Current Funding Level

Street Name	Begin Location	End Location	Lanes	Length (ft)	Width (ft)	Area (ft)	Type of Treatment	Cost of Treatment	Year of Treatment
CAROL AV	TOWNER ST	LOWELL ST	2	270	32	9,540	MILL AND THICK OVERLAY	$ 48,915	2023/2024
CARRIAGE DR	BAKER ST	ROSEWOOD AV	2	230	32	8,260	OVERLAY - AC THIN	$ 23,758	2023/2024
CENTRAL AV	BRISTOL ST	BAKER ST	2	592	32	18,944	REAS	$ 28,429	2023/2024
CENTRAL AV	BAKER ST	ROSEWOOD AV	2	270	33	8,910	MILL AND THICK OVERLAY	$ 45,684	2023/2024
COLUMBINE AV	TIMBER ST	SYCAMORE ST	2	150	36	5,400	OVERLAY - AC THIN	$ 15,532	2023/2024
COLUMBINE AV	BIRCH ST	TIMBER ST	2	261	32	8,352	OVERLAY - AC THIN	$ 24,023	2023/2024
COLUMBINE AV	RAMONA DR	LOWELL ST	2	242	32	7,744	REAS	$ 11,621	2023/2024
COLUMBINE AV	SYCAMORE ST	MAIN ST	2	544	36	19,584	OVERLAY - AC THIN	$ 56,329	2023/2024
COLUMBINE AV	ROSS ST	GARNSEY ST	2	905	32	28,960	OVERLAY - AC THIN	$ 83,298	2023/2024
COLUMBINE AV	PARK DR	END	2	393	32	14,488	MILL AND THICK OVERLAY	$ 74,285	2023/2024
GARNSEY ST	JUNIPER AV	END	2	346	32	13,970	REAS	$ 20,964	2023/2024
GARNSEY ST	AURORA AV	END	2	355	32	15,428	REAS	$ 23,152	2023/2024
HEMLOCK WY	SHELTON ST	ROSEWOOD AV	2	234	33	7,722	MILL AND THICK OVERLAY	$ 39,593	2023/2024
HEMLOCK WY	BAKER ST	BRISTOL ST	2	579	32	18,528	MILL AND THIN OVERLAY	$ 76,463	2023/2024
HEMLOCK WY	ROSEWOOD AV	BAKER ST	2	233	33	7,689	MILL AND THICK OVERLAY	$ 39,424	2023/2024
JUNIPER AV	END	WOODLAND PL	2	165	32	8,178	REAS	$ 12,273	2023/2024
JUNIPER AV	PARTON ST	VAN NESS AV	2	195	32	6,240	REAS	$ 9,364	2023/2024
JUNIPER AV	VAN NESS AV	ROSS ST	2	160	32	5,120	REAS	$ 7,683	2023/2024
JUNIPER AV	GARNSEY ST	PARTON ST	2	207	32	6,624	OVERLAY - AC THIN	$ 19,053	2023/2024
JUNIPER AV	BIRCH ST	TIMBER ST	2	552	32	19,770	OVERLAY - AC THIN	$ 56,864	2023/2024
JUNIPER AV	WOODLAND PL	GARNSEY ST	2	237	32	7,584	OVERLAY - AC THIN	$ 21,814	2023/2024
KELLER AV	TIMBER ST	TEAKWOOD ST	2	231	32	8,399	REAS	$ 12,604	2023/2024
KELLER AV	RAMONA DR	LOWELL ST	2	258	32	8,256	OVERLAY - AC THIN	$ 23,747	2023/2024
KELLER AV	RAMONA DR	OLIVE ST	2	259	32	8,288	OVERLAY - AC THIN	$ 23,839	2023/2024
LOWELL ST	BELL AV	COLUMBINE AV	2	531	32	16,992	REAS	$ 25,500	2023/2024
LOWELL ST	KELLER AV	END	2	301	32	11,738	REAS	$ 17,615	2023/2024
LYON ST	1ST ST	PALM ST	2	370	32	11,840	SLAB REPLACEMENT	$ 260,598	2023/2024
MCCLAY ST	4TH ST	3RD ST	2	276	33	9,108	PARTIAL SLAB REPLACEMENT	$ 200,467	2023/2024
MCCLAY ST	2ND ST	1ST ST	2	273	33	9,009	PARTIAL SLAB REPLACEMENT	$ 198,288	2023/2024
MURPHY AV	WOODLAND PL	END	2	147	32	7,602	REAS	$ 11,408	2023/2024
MURPHY AV	SYCAMORE ST	TIMBER ST	2	266	32	8,512	MILL AND THIN OVERLAY	$ 35,128	2023/2024
MURPHY AV	ALDER ST	SYCAMORE ST	2	363	32	11,616	MILL AND THICK OVERLAY	$ 59,559	2023/2024
MURPHY AV	MAIN ST	ALDER ST	2	138	32	4,416	OVERLAY - AC THIN	$ 12,702	2023/2024
NOBEL AV	ROSS ST	END	2	339	32	13,746	OVERLAY - AC THIN	$ 39,538	2023/2024
NOBEL AV	SYCAMORE ST	TIMBER ST	2	245	32	9,070	MILL AND THIN OVERLAY	$ 37,431	2023/2024
OLIVE ST	SIERRA DR	END	2	379	32	13,688	OVERLAY - AC THIN	$ 39,371	2023/2024
OLIVE ST	ALPINE AV	COLUMBINE AV	2	897	32	29,254	OVERLAY - AC THIN	$ 84,143	2023/2024
OLIVE ST	COLUMBINE AV	SIERRA DR	2	339	32	10,848	MILL AND THIN OVERLAY	$ 44,768	2023/2024
ORION AV	BIRCH ST	END	2	199	32	8,474	OVERLAY - AC THIN	$ 24,374	2023/2024
PARTON ST	AURORA AV	END	2	341	32	13,810	REAS	$ 20,724	2023/2024
PARTON ST	JUNIPER AV	END	2	359	32	14,386	REAS	$ 21,589	2023/2024
RAMONA DR	MACARTHUR BLVD	ALPINE AV	2	141	32	4,512	OVERLAY - AC THIN	$ 12,978	2023/2024

Seven-Year Road Maintenance and Rehabilitation Plan Based on Current Funding Level

Street Name	Begin Location	End Location	Lanes	Length (ft)	Width (ft)	Area (ft)	Type of Treatment	Cost of Treatment	Year of Treatment
RAMONA DR	WARNER (FRONTAGE) AV	CENTRAL AV	2	1,268	33	41,844	REAS	$ 62,794	2023/2024
ROSEWOOD AV	CARRIAGE DR	MOORE AV	2	820	32	28,340	OVERLAY - AC THIN	$ 81,514	2023/2024
ROSS ST	END	JUNIPER AV	2	380	32	15,058	REAS	$ 22,597	2023/2024
ROSS ST	AURORA AV	END	2	376	32	16,100	REAS	$ 24,161	2023/2024
ROSS ST	STEVENS AV	NOBEL AV	2	313	32	10,016	MILL AND THIN OVERLAY	$ 41,335	2023/2024
ROSS ST	SUNFLOWER AV	STEVENS AV	2	287	32	9,184	MILL AND THIN OVERLAY	$ 37,901	2023/2024
SHELTON ST	HEMLOCK WY	SEGERSTROM AV	2	287	33	9,471	OVERLAY - AC THIN	$ 27,241	2023/2024
SIERRA DR	ALTON AV	END	2	410	32	15,750	REAS	$ 23,636	2023/2024
TOWNER ST	CURIE AV	CAROL AV	2	927	32	29,664	REAS	$ 44,516	2023/2024
VAN NESS AV	AURORA AV	END	2	353	32	14,194	REAS	$ 21,301	2023/2024
WARNER (FRONTAGE) AV	RAMONA DR	OLIVE ST	2	255	27	6,885	REAS	$ 10,332	2023/2024
WOODLAND PL	ORION AV	MURPHY AV	2	282	32	9,024	MILL AND THIN OVERLAY	$ 37,241	2023/2024
WOODLAND PL	JUNIPER AV	ORION AV	2	244	32	7,808	MILL AND THIN OVERLAY	$ 32,223	2023/2024
WOODLAND PL	MURPHY AV	AURORA AV	2	259	32	8,288	MILL AND THIN OVERLAY	$ 34,203	2023/2024
WOODLAND PL	AURORA AV	KELLER AV	2	181	32	5,792	MILL AND THIN OVERLAY	$ 23,903	2023/2024
WRIGHT ST	PALM ST	4TH ST	2	430	36	15,480	SLAB REPLACEMENT	$ 340,714	2023/2024
18TH ST	WRIGHT ST	MABURY ST	2	1,012	32	32,384	MILL AND THIN OVERLAY	$ 137,654	2024/2025
19TH ST	LYON ST	WRIGHT ST	2	687	32	21,984	OVERLAY - AC THIN	$ 65,130	2024/2025
21ST ST	LYON ST	WRIGHT ST	2	675	33	22,275	REAS	$ 34,430	2024/2025
21ST ST	LINWOOD AV	EASTSIDE AV	2	256	34	8,704	MILL AND THIN OVERLAY	$ 36,998	2024/2025
3RD ST	GRAND AV	MCCLAY ST	2	423	36	15,228	MILL AND THICK OVERLAY	$ 80,421	2024/2025
6TH ST	MABURY ST	MANTLE LN	2	356	32	11,392	OVERLAY - AC THIN	$ 33,750	2024/2025
6TH ST	MANTLE LN	SHERRY LN	2	298	19	5,662	MILL AND THIN OVERLAY	$ 24,067	2024/2025
CATALINA AV	EASTSIDE AV	LINWOOD AV	2	243	32	7,776	REAS	$ 12,019	2024/2025
CONCORD ST	STAFFORD ST	FRUIT ST	2	255	32	8,160	REAS	$ 12,613	2024/2025
EASTSIDE AV	6TH ST	4TH ST	2	745	40	29,800	PARTIAL SLAB REPLACEMENT	$ 675,573	2024/2025
ELK LN	1ST ST	CHESTNUT AV	2	1,224	36	44,064	MILL AND THICK OVERLAY	$ 232,708	2024/2025
FRUIT ST	CONCORD ST	CONCORD ST	2	104	32	3,328	MILL AND THIN OVERLAY	$ 14,146	2024/2025
FRUIT ST	CONCORD ST	MABURY ST	2	440	32	14,080	MILL AND THIN OVERLAY	$ 59,849	2024/2025
GROVEMONT ST	LARCHMONT AV	SANTIAGO ST	2	1,001	36	36,036	MILL AND THIN OVERLAY	$ 153,177	2024/2025
LINCOLN AV	GROVEMONT ST	VIRGINIA AV	2	317	33	10,461	REAS	$ 16,170	2024/2025
LINWOOD AV	4TH ST	END	2	342	32	12,444	OVERLAY - AC THIN	$ 36,866	2024/2025
LINWOOD AV	CATALINA AV	AVALON AV	2	520	32	16,640	REAS	$ 25,720	2024/2025
LINWOOD AV	17TH ST	21ST ST	2	1,723	36	62,028	MILL AND THICK OVERLAY	$ 327,578	2024/2025
LINWOOD AV	17TH ST	15TH ST	2	718	32	22,976	MILL AND THICK OVERLAY	$ 121,339	2024/2025
MABURY ST	17TH ST	18TH ST	2	301	40	12,040	MILL AND THICK OVERLAY	$ 63,585	2024/2025
MANTLE LN	FRUIT ST	6TH ST	2	752	32	24,064	OVERLAY - AC THIN	$ 71,292	2024/2025
MARTHA LN	HATHAWAY ST	END	2	304	32	11,528	REAS	$ 17,819	2024/2025
OLD GRAND ST	JOANA DR	CHERRY ST	2	291	32	9,312	REAS	$ 14,394	2024/2025
PALM ST	MABURY ST	LYON ST	2	364	45	16,380	REAS	$ 25,319	2024/2025
PALM ST	LYON ST	WRIGHT ST	2	561	45	25,245	REAS	$ 39,021	2024/2025
PATRICIA LN	EASTSIDE AV	6TH ST	2	654	32	20,928	OVERLAY - AC THIN	$ 62,001	2024/2025

Appendix III

Seven-Year Road Maintenance and Rehabilitation Plan Based on Current Funding Level

Street Name	Begin Location	End Location	Lanes	Length (ft)	Width (ft)	Area (ft)	Type of Treatment	Cost of Treatment	Year of Treatment
POINSETTIA ST	END	20TH ST	2	757	28	21,916	MILL AND THICK OVERLAY	$ 115,741	2024/2025
POINSETTIA ST	EDGEWOOD RD	END	2	547	32	20,024	MILL AND THIN OVERLAY	$ 85,115	2024/2025
SANTA CLARA AV	LINCOLN AV	HATHAWAY ST	2	658	32	21,056	OVERLAY - AC THIN	$ 62,380	2024/2025
SANTIAGO ST	SANTA CLARA AV	BUFFALO AV	2	277	32	8,864	MILL AND THIN OVERLAY	$ 37,678	2024/2025
SANTIAGO ST	AVALON AV	CATALINA AV	2	298	32	9,536	MILL AND THIN OVERLAY	$ 40,534	2024/2025
SANTIAGO ST	BUFFALO AV	AVALON AV	2	145	32	4,640	MILL AND THIN OVERLAY	$ 19,723	2024/2025
SPURGEON ST	22ND ST	BUFFALO AV	2	330	38	12,540	OVERLAY - AC THIN	$ 37,151	2024/2025
VIRGINIA AV	SANTIAGO ST	VALENCIA ST	2	685	36	24,660	MILL AND THICK OVERLAY	$ 130,233	2024/2025
WRIGHT ST	18TH ST	17TH ST	2	290	32	9,280	MILL AND THIN OVERLAY	$ 39,446	2024/2025
WRIGHT ST	18TH ST	18TH ST	2	122	32	3,904	MILL AND THIN OVERLAY	$ 16,595	2024/2025
WRIGHT ST	20TH ST	19TH ST	2	175	32	5,600	MILL AND THIN OVERLAY	$ 23,804	2024/2025
WRIGHT ST	PORTOLA AV	CATALINA AV	2	262	32	8,384	MILL AND THIN OVERLAY	$ 35,638	2024/2025
WRIGHT ST	19TH ST	18TH ST	2	214	32	6,848	MILL AND THIN OVERLAY	$ 29,109	2024/2025
WRIGHT ST	CATALINA AV	21ST ST	2	135	32	4,320	MILL AND THIN OVERLAY	$ 18,363	2024/2025
WRIGHT ST	21ST ST	20TH ST	2	148	32	4,736	MILL AND THIN OVERLAY	$ 20,131	2024/2025
WRIGHT ST	21ST ST	21ST ST	2	130	32	4,160	MILL AND THIN OVERLAY	$ 17,683	2024/2025
WRIGHT ST	AVALON AV	PORTOLA AV	2	263	32	8,416	MILL AND THIN OVERLAY	$ 35,774	2024/2025
WRIGHT ST	19TH ST	19TH ST	2	86	32	2,752	MILL AND THIN OVERLAY	$ 11,698	2024/2025
WRIGHT ST	20TH ST	20TH ST	2	115	32	3,680	MILL AND THIN OVERLAY	$ 15,642	2024/2025
WRIGHT ST	1ST ST	PALM ST	2	342	36	12,312	PARTIAL SLAB REPLACEMENT	$ 279,116	2024/2025
3RD ST	SPURGEON ST	BUSH ST	2	290	36	10,440	MILL AND THICK OVERLAY	$ 56,789	2025/2026
3RD ST	GARFIELD ST	LACY ST	2	438	40	17,520	MILL AND THICK OVERLAY	$ 95,301	2025/2026
3RD ST	FRENCH ST	SPURGEON ST	2	313	36	11,268	MILL AND THIN OVERLAY	$ 49,333	2025/2026
3RD ST	LACY ST	FRENCH ST	2	1,213	40	48,520	MILL AND THIN OVERLAY	$ 212,430	2025/2026
4TH ST	SPURGEON ST	FRENCH ST	2	298	20	5,960	REAS	$ 9,489	2025/2026
4TH ST	BUSH ST	SPURGEON ST	2	291	20	5,820	REAS	$ 9,266	2025/2026
5TH ST	GARFIELD ST	POINSETTIA ST	2	418	40	16,720	REAS	$ 33,274	2025/2026
BISHOP ST	KILSON DR	OAK ST	2	244	36	8,784	OVERLAY - AC THIN	$ 26,804	2025/2026
BISHOP ST	HICKORY ST	KILSON DR	2	264	36	9,504	MILL AND THIN OVERLAY	$ 41,610	2025/2026
BISHOP ST	HALLADAY ST	HICKORY ST	2	249	36	8,964	MILL AND THIN OVERLAY	$ 39,246	2025/2026
BISHOP ST	OAK ST	MAPLE ST	2	348	36	12,528	OVERLAY - AC THIN	$ 38,229	2025/2026
BUSH ST	1ST ST	3RD ST	2	570	40	22,800	REAS	$ 36,299	2025/2026
CEDAR ST	GRANT ST	HUNTER AV	2	260	33	8,580	REAS	$ 13,660	2025/2026
CEDAR ST	CHESTNUT AV	PINE ST	2	365	33	12,045	REAS	$ 19,176	2025/2026
CEDAR ST	PINE ST	WALNUT ST	2	319	35	11,165	REAS	$ 17,775	2025/2026
CIVIC CENTER DR	SPURGEON ST	FRENCH ST	2	342	30	10,260	REAS	$ 16,335	2025/2026
GARFIELD ST	3RD ST	4TH ST	2	293	39	11,427	REAS	$ 18,193	2025/2026
GARFIELD ST	1ST ST	2ND ST	2	219	36	7,884	REAS	$ 12,552	2025/2026
GARFIELD ST	2ND ST	3RD ST	2	270	39	10,530	REAS	$ 16,764	2025/2026
GARFIELD ST	4TH ST	5TH ST	2	299	32	9,568	OVERLAY - AC THIN	$ 31,101	2025/2026
GARFIELD ST	6TH ST	BROWN ST	2	205	52	10,660	MILL AND THIN OVERLAY	$ 46,672	2025/2026
GARFIELD ST	SANTA ANA BLVD	CIVIC CENTER DR	2	443	47	20,821	MILL AND THICK OVERLAY	$ 113,257	2025/2026

Seven-Year Road Maintenance and Rehabilitation Plan Based on Current Funding Level

Street Name	Begin Location	End Location	Lanes	Length (ft)	Width (ft)	Area (ft)	Type of Treatment	Cost of Treatment	Year of Treatment
GARFIELD ST	5TH ST	6TH ST	2	323	32	10,336	MILL AND THIN OVERLAY	$ 60,337	2025/2026
HALLADAY ST	MCFADDEN AV	BEVERLY PL	2	795	26	20,670	SLAB REPLACEMENT	$ 482,652	2025/2026
HALLADAY ST	BEVERLY PL	WAKEHAM AV	2	511	26	13,286	SLAB REPLACEMENT	$ 310,233	2025/2026
HICKORY ST	BISHOP ST	WAKEHAM AV	2	731	33	24,123	MILL AND THICK OVERLAY	$ 131,219	2025/2026
KILSON DR	WAKEHAM AV	BISHOP ST	2	729	33	24,057	OVERLAY - AC THIN	$ 73,409	2025/2026
KILSON DR	BEVERLY PL	WAKEHAM AV	2	563	33	18,579	OVERLAY - AC THIN	$ 56,693	2025/2026
LACY ST	SANTA ANA BLVD	CIVIC CENTER DR	2	435	36	15,660	REAS	$ 24,932	2025/2026
MORTIMER ST	END	SANTA ANA BLVD	2	410	40	16,400	MILL AND THIN OVERLAY	$ 71,802	2025/2026
OAK ST	HARWOOD PL	MCFADDEN AV	2	325	36	11,700	OVERLAY - AC THIN	$ 35,702	2025/2026
OAK ST	NORMANDY PL	HARWOOD PL	2	256	36	9,216	OVERLAY - AC THIN	$ 28,122	2025/2026
OAK ST	GRANT ST	WAKEHAM AV	2	333	36	11,988	OVERLAY - AC THIN	$ 36,581	2025/2026
OAK ST	PINE ST	CHESTNUT AV	2	373	29	10,817	MILL AND THICK OVERLAY	$ 58,840	2025/2026
OAK ST	WALNUT ST	PINE ST	2	366	24	8,784	MILL AND THIN OVERLAY	$ 38,458	2025/2026
OAK ST	BEVERLY PL	NORMANDY PL	2	263	36	9,468	MILL AND THIN OVERLAY	$ 41,453	2025/2026
OAK ST	BISHOP ST	GRANT ST	2	408	36	14,688	MILL AND THIN OVERLAY	$ 64,307	2025/2026
OAK ST	CAMILE ST	BISHOP ST	2	361	24	8,664	MILL AND THIN OVERLAY	$ 37,933	2025/2026
OAK ST	MYRTLE ST	CAMILE ST	2	332	25	8,300	RECONSTRUCT SURFACE (AC)	$ 72,678	2025/2026
OAK ST	CHESTNUT AV	MYRTLE ST	2	333	27	8,991	SLAB REPLACEMENT	$ 209,943	2025/2026
ORANGE AV	CHESTNUT AV	MYRTLE ST	2	369	44	16,236	OVERLAY - AC THIN	$ 49,544	2025/2026
ORANGE AV	WALNUT ST	PINE ST	2	368	44	16,192	MILL AND THICK OVERLAY	$ 88,078	2025/2026
ORANGE AV	CAMILE ST	BISHOP ST	2	359	43	15,437	MILL AND THIN OVERLAY	$ 67,586	2025/2026
ORANGE AV	MYRTLE ST	CAMILE ST	2	363	43	15,609	MILL AND THIN OVERLAY	$ 68,339	2025/2026
POINSETTIA ST	SANTA ANA BLVD	BROWN ST	2	470	40	18,800	MILL AND THIN OVERLAY	$ 109,747	2025/2026
WALNUT ST	ORANGE AV	CYPRESS AV	2	353	48	16,944	MILL AND THIN OVERLAY	$ 74,184	2025/2026
WALNUT ST	STANDARD AV	CEDAR ST	2	363	40	14,520	OVERLAY - AC THIN	$ 44,307	2025/2026
WILSHIRE AV	STANDARD AV	MINNIE ST	2	372	33	12,276	REAS	$ 19,544	2025/2026
WISTERIA PL	MAPLE ST	OAK ST	2	329	34	11,186	MILL AND THIN OVERLAY	$ 48,974	2025/2026
WISTERIA PL	ORANGE AV	MAPLE ST	2	466	34	15,844	RECONSTRUCT SURFACE (AC)	$ 138,736	2025/2026
ANAHURST PL	MAIN ST	CYPRESS AV	2	347	38	13,186	REAS	$ 21,623	2026/2027
BORCHARD AV	OAK ST	END	2	310	32	9,920	OVERLAY - AC THIN	$ 31,179	2026/2027
CENTRAL AV	MAPLE ST	ORANGE AV	2	240	45	10,800	REAS	$ 17,710	2026/2027
CENTRAL AV	ORANGE AV	CYPRESS AV	2	438	42	17,396	REAS	$ 28,527	2026/2027
CYPRESS AV	HOBART ST	OXFORD ST	2	663	47	31,161	REAS	$ 51,099	2026/2027
CYPRESS AV	OXFORD ST	OLD MCFADDEN AV	2	632	47	29,704	OVERLAY - AC THIN	$ 93,360	2026/2027
CYPRESS AV	EDINGER AV	HOBART ST	2	930	47	43,710	REAS	$ 71,677	2026/2027
ELDER AV	HICKORY ST	HALLADAY ST	2	283	32	9,056	REAS	$ 14,850	2026/2027
EVERGREEN ST	GRIFFITH PL	WILSHIRE AV	2	278	33	9,174	REAS	$ 15,044	2026/2027
HALLADAY ST	BERKELEY ST	OCCIDENTAL ST	2	293	37	10,841	OVERLAY - AC THIN	$ 34,073	2026/2027
HALLADAY ST	WALNUT ST	1ST ST	2	300	36	10,800	SLAB REPLACEMENT	$ 259,749	2026/2027
HALLADAY ST	CAMILE ST	MYRTLE ST	2	362	26	9,412	SLAB REPLACEMENT	$ 226,367	2026/2027
HALLADAY ST	STANFORD ST	POMONA ST	2	364	37	13,718	MILL AND THIN OVERLAY	$ 61,862	2026/2027
HALLADAY ST	MCFADDEN AV	HOBART ST	2	1,289	33	42,537	REAS	$ 69,754	2026/2027

Seven-Year Road Maintenance and Rehabilitation Plan Based on Current Funding Level

Street Name	Begin Location	End Location	Lanes	Length (ft)	Width (ft)	Area (ft)	Type of Treatment	Cost of Treatment	Year of Treatment
HICKORY ST	WALNUT ST	PINE ST	2	299	32	9,568	PARTIAL SLAB REPLACEMENT	$ 230,119	2026/2027
HOBART ST	STANDARD AV	EVERGREEN ST	2	397	36	14,292	OVERLAY - AC THIN	$ 44,920	2026/2027
HOBART ST	CEDAR ST	HALLADAY ST	2	267	36	9,612	OVERLAY - AC THIN	$ 30,211	2026/2027
HOBART ST	OAK ST	MAPLE ST	2	314	32	10,048	REAS	$ 16,477	2026/2027
HOBART ST	MAPLE ST	ORANGE AV	2	305	34	10,370	MILL AND THIN OVERLAY	$ 46,764	2026/2027
HOBART ST	CYPRESS AV	MAIN ST	2	340	34	11,560	MILL AND THIN OVERLAY	$ 52,130	2026/2027
HOBART ST	ORANGE AV	CYPRESS AV	2	355	34	12,070	MILL AND THICK OVERLAY	$ 67,625	2026/2027
HOBART ST	OAK ST	OAK ST	2	228	32	7,296	MILL AND THIN OVERLAY	$ 32,902	2026/2027
KILSON DR	RUSSELL AV	HOBART ST	2	969	33	31,977	OVERLAY - AC THIN	$ 100,504	2026/2027
KILSON DR	EDINGER AV	STANFORD ST	2	144	36	5,184	MILL AND THIN OVERLAY	$ 23,377	2026/2027
MAPLE ST	SAINT GERTRUDE PL	ANAHURST PL	2	672	40	26,880	REAS	$ 44,079	2026/2027
MYRTLE ST	OAK ST	MAPLE ST	2	350	36	12,600	SLAB REPLACEMENT	$ 303,041	2026/2027
OAK ST	WARNER AV	ANAHURST PL	2	781	37	28,897	OVERLAY - AC THIN	$ 90,824	2026/2027
OAK ST	ANAHURST PL	SAINT GERTRUDE PL	2	682	33	22,506	MILL AND THIN OVERLAY	$ 101,492	2026/2027
OAK ST	SAINT GERTRUDE PL	SAINT ANDREW PL	2	998	37	36,926	MILL AND THIN OVERLAY	$ 166,519	2026/2027
ORANGE AV	SAINT GERTRUDE PL	SAINT ANDREW PL	2	1,001	40	40,040	OVERLAY - AC THIN	$ 125,846	2026/2027
ORANGE AV	ANAHURST PL	SAINT GERTRUDE PL	2	674	40	26,960	OVERLAY - AC THIN	$ 84,736	2026/2027
ORANGE AV	OCCIDENTAL ST	BERKELEY ST	2	304	40	12,160	OVERLAY - AC THIN	$ 38,219	2026/2027
ORANGE AV	SAINT ANDREW PL	OCCIDENTAL ST	2	515	40	20,600	OVERLAY - AC THIN	$ 64,746	2026/2027
ORANGE AV	MCFADDEN AV	OXFORD ST	2	640	46	29,440	OVERLAY - AC THIN	$ 92,530	2026/2027
ORANGE AV	WARNER AV	ANAHURST PL	2	657	40	26,280	MILL AND THICK OVERLAY	$ 147,240	2026/2027
OXFORD ST	OAK ST	END	2	287	33	9,471	REAS	$ 15,531	2026/2027
RUSSELL AV	OAK ST	KILSON DR	2	206	33	6,798	REAS	$ 11,148	2026/2027
SAINT ANDREW PL	STANDARD AV	EVERGREEN ST	2	295	38	11,210	OVERLAY - AC THIN	$ 35,233	2026/2027
SAINT ANDREW PL	ORANGE AV	CYPRESS AV	2	369	40	14,760	OVERLAY - AC THIN	$ 46,391	2026/2027
SAINT ANDREW PL	ROUSSELLE ST	MAPLE ST	2	188	40	7,520	OVERLAY - AC THIN	$ 23,635	2026/2027
SAINT ANDREW PL	CEDAR ST	HALLADAY ST	2	280	38	10,640	OVERLAY - AC THIN	$ 33,442	2026/2027
SAINT ANDREW PL	HICKORY ST	KILSON DR	2	238	38	9,044	OVERLAY - AC THIN	$ 28,425	2026/2027
SAINT ANDREW PL	MAPLE ST	ORANGE AV	2	307	40	12,280	OVERLAY - AC THIN	$ 38,596	2026/2027
SAINT ANDREW PL	HALLADAY ST	HICKORY ST	2	241	38	9,158	OVERLAY - AC THIN	$ 28,784	2026/2027
SAINT ANDREW PL	OAK ST	ROUSSELLE ST	2	277	38	10,526	OVERLAY - AC THIN	$ 33,083	2026/2027
SAINT ANDREW PL	KILSON DR	OAK ST	2	242	38	9,196	OVERLAY - AC THIN	$ 28,903	2026/2027
SAINT ANDREW PL	CYPRESS AV	MAIN ST	2	254	44	11,176	OVERLAY - AC THIN	$ 35,126	2026/2027
SAINT GERTRUDE PL	STANDARD AV	EVERGREEN ST	2	270	38	10,260	OVERLAY - AC THIN	$ 32,247	2026/2027
SAINT GERTRUDE PL	CYPRESS AV	MAIN ST	2	347	40	13,880	REAS	$ 22,761	2026/2027
SAINT GERTRUDE PL	ROUSSELLE ST	MAPLE ST	2	192	40	7,680	REAS	$ 12,594	2026/2027
SAINT GERTRUDE PL	HICKORY ST	KILSON DR	2	241	38	9,158	REAS	$ 15,018	2026/2027
SAINT GERTRUDE PL	EVERGREEN ST	CEDAR ST	2	299	38	11,362	OVERLAY - AC THIN	$ 35,711	2026/2027
SAINT GERTRUDE PL	ORANGE AV	CYPRESS AV	2	370	40	14,800	REAS	$ 24,270	2026/2027
SAINT GERTRUDE PL	OAK ST	ROUSSELLE ST	2	278	38	10,564	REAS	$ 17,323	2026/2027
SAINT GERTRUDE PL	KILSON DR	OAK ST	2	242	38	9,196	REAS	$ 15,080	2026/2027
SAINT GERTRUDE PL	MAPLE ST	ORANGE AV	2	307	40	12,280	REAS	$ 20,137	2026/2027

Seven-Year Road Maintenance and Rehabilitation Plan Based on Current Funding Level

Street Name	Begin Location	End Location	Lanes	Length (ft)	Width (ft)	Area (ft)	Type of Treatment	Cost of Treatment	Year of Treatment
STANFORD ST	MINTER ST	KILSON DR	2	237	32	7,584	MILL AND THIN OVERLAY	$ 34,200	2026/2027
STANFORD ST	HICKORY ST	HALLADAY ST	2	237	32	7,584	MILL AND THIN OVERLAY	$ 34,200	2026/2027

APPENDIX IV: **QUALITY ASSURANCE/QUALITY CONTROL PLAN**

QC Plan

Pavement Management Plan Update
2020

NCE
Fountain Valley, CA
17050 Bushard St., Suite 200
Fountain Valley, CA 92708

City of Santa Ana

The contents of this report is the confidential property of NCE and should not be copied, modified, retransmitted, or used for any purpose except with NCE's written authorization.

TABLE OF CONTENTS

1. Introduction 2

1.1. Objectives 2

1.2. Structure 3

2. Quality Control Plan 3

2.1. Condition Inspection Procedures 3

2.2. Accuracy Required For Data Collection 4

2.3. Inspectors' Qualifications and Experience 5

3. Safety Procedures 7

Appendix A1 - Resumes of Field Inspectors

1. Introduction

When performing data collection in any field, the need for quality control is paramount. This need for quality data is essential for accurate planning, analysis, and design. NCE's "Quality Assurance Management Plan" (QAMP) affirms that:

> *"NCE is dedicated to achieving technical and management excellence and to delivering professional engineering and environmental services that meet or exceed our clients' needs. NCE's Quality Assurance/Quality Control (QA/QC) Program is designed to achieve these goals. This QA Management Plan (QAMP) describes NCE's QA Program, which is based on four principles: client satisfaction, employee participation, problem prevention, and continuous quality improvements."*

NCE's QAMP establishes minimum quality standards for performance and procedures for assuring that our clients receive quality service. It requires the participation of employees at every level. It encourages Project Managers and technical staff to take pride in their work and responsibility for ensuring that the work is done correctly the first time. The program is designed to reduce the incidence of problems related to quality and results in implementation, where necessary, of corrective actions and modification of work procedures to minimize the incidence of future problems.

NCE has also prepared detailed and specific Quality Control Plans for projects, and the most notable example is for the **Long Term Pavement Performance (LTPP) – Western Regional Support Contract** for the Federal Highway Administration. This is a 150-page document that covers data collection on highways, including deflection, profile, pavement distresses, traffic, maintenance and rehabilitation history, materials testing and sampling as well as a document control.

1.1. Objectives

This document constitutes a formal Quality Control Plan (QCP) for the City of Santa Ana. The focus is on data collection issues as part of the pavement management update.

Specifically, it is intended for the Pavement Management Plan 2020 Update. The focus is on the collection of network-level pavement distress data (defined by NCHRP Synthesis 401 *Quality Management of Pavement Data Collection,* as "Network-level data collection involves collection of large quantities of pavement

condition data, which is often converted to individual condition indices or aggregated into composite condition indices.")

1.2. Structure

The following components are addressed in this QCP:

- Condition inspection procedures used
- Accuracy required for data collection
- Inspector qualifications and experience
- Safety

2. Quality Control Plan

2.1. Condition Inspection Procedures

The governing document in performing condition inspections for the City of Santa Ana is ASTM D6433 *"Standard Practice for Roads and Parking Lots Pavement Condition Index (PCI) Surveys"*. Both asphalt concrete (AC) and Portland cement concrete (PCC) pavements are included in these manuals. The following distresses are collected for each pavement type.

Asphalt Concrete (AC) Pavements

1. Alligator (fatigue) cracking
2. Bleeding
3. Block cracking
4. Bumps and sags
5. Corrugation
6. Depression
7. Edge cracking
8. Joint reflection cracking
9. Lane/Shoulder drop off
10. Longitudinal and transverse cracking
11. Patching and utility cut patching
12. Polished aggregate
13. Potholes
14. Railroad crossing
15. Rutting
16. Shoving
17. Slippage cracking
18. Swell
19. Raveling
20. Weathering

Portland Cement Concrete (Jointed)

1. Blowup/Buckling
2. Corner breaks
3. Divided slab
4. Durability ("D") cracking
5. Faulting
6. Joint seal damage
7. Lane/shoulder drop off
8. Linear cracking
9. Patching (large) and utility cuts
10. Patching (small)
11. Polished aggregate
12. Popouts
13. Pumping
14. Punchout
15. Railroad crossing
16. Scaling, map cracking and crazing
17. Shrinkage cracks
18. Spalling (corner)
19. Spalling (joint)

Any exceptions to the above procedures will be discussed with the City before any inspections are performed. These are usually related to distresses or situations that are not covered in the manuals. Examples include slippage cracks, roller check marks or edge cracking on streets with no curbs and gutters. Others include the use of seals or open-graded asphalt concrete mixes. Any modifications will be documented and submitted to the City for approval.

The data will be summarized into sample units and entered into the StreetSaver® database. The size of the sample unit will be 2,500± 1,000 square feet as per protocols. In addition, the sample units will match the existing management sections set up in the StreetSaver® database.

Acceptability Criteria

The types and severities of the distresses must be the same and quantities within ±10% of each other. If corrections are required on more than 10% of the calibration sites, then an additional 5% will be selected and compared. This will continue until more than 95% of the calibration sites meet the acceptability criteria.

2.2. Accuracy Required for Data Collection

The accuracy required for data collection has two components, both of which are further described in the following paragraphs.

- Re-inspections
- PCI comparisons with past inspections

2.2.1 Re-Inspection "Check"

At least five percent of all inspections are randomly re-inspected by other team members. A different inspector will review these sites and determine the revised pavement distress measurements. If the initial inspection is determined to be inaccurate, the original inspector is given refresher training before being allowed to continue with any further inspections. Should the data be inaccurate for a certain day, all the data for that day will be re-inspected following refresher training to ensure accuracy.

Acceptability Criteria

At the time of re-inspection, the actual distresses will be re-inspected and verified, and any corrections made, if necessary. Distress types and severities must be the same and re-measured quantities within ±10% of the original measured quantity.

If corrections are required on more than 10% of the re-inspected sample units, then an additional 5% will be re-inspected. This will continue until more than 95% of the re-inspected sections meet the acceptability criteria.

2.2.2 PCI Comparison with Past Inspections

As another level of quality control, the new PCIs are compared with the previous PCIs. If they differ by more than ±10 PCI points, these sections are automatically flagged for further investigation.

If PCI Increases 10 points:

The section is investigated to see if a maintenance and rehabilitation event has occurred since the last inspection, but which has not been recorded. This can only be resolved with feedback from the City. Typically, it may include activities such as:

- Crack sealing activities – changes medium or high severity cracking to low severity
- Patching activities - alligator cracking that has been removed and patched, so that the resultant PCI is increased.
- Surface seals
- Overlays

Therefore, an up-to-date maintenance and rehabilitation history file in the StreetSaver® database is desirable, both for historical accuracy as well as to provide additional quality control.

If PCI Decreases 10 points:

The section is checked to see if the average deterioration rate (usually 3 to 4 points per year) is exceeded. If the drop in PCI is within the range of what is acceptable, no further action is required. If the drop is more than the acceptable range, a re-inspection will be performed. The default performance curves in the pavement management software form the basis for what is acceptable.

2.3. Inspectors' Qualifications and Experience

All NCE's inspectors are required to attend formal training on condition distress inspections. For example, any of NCE's inspectors working on the LTPP project are required to attend a week-long training workshop every year to maintain their certifications. The Regional Transportation Commission (RTC) of Washoe County requires inspectors to be calibrated prior to performing any work using the ASTM D6433 protocols (also known as the pavement management inspections).

For pavement management inspections, NCE's technicians underwent the OCTA technician certification exercise held in December 2019.

Similarly, in agencies that use the StreetSaver® system, NCE's inspectors attend the distress training conducted by MTC. After the formal training, they work with an experienced inspector before they are allowed to work on their own. Within the first month of working on their own, up to 20% of their work is checked weekly. Any necessary corrections are made immediately.

Finally, NCE conducts a one-day training and calibration workshop for all NCE staff involved with data collection. This is conducted once a year. The 2020 workshop was in January.

Inspector Name	Date of Training	Training Conducted by:
Franc Escobedo	January 6, 2020	Lisa Senn
Joseph De Leon	January 6, 2020	Lisa Senn
Kevin Dao	January 6, 2020	Lisa Senn

Resumes of technicians utilized on this project are included in Appendix A1.

3. Safety Procedures

NCE administers a health and safety program in compliance with the Nevada Occupational Safety and Health Act (Section 618.383) and Cal OSHA Title VIII, Section 3203. The program is documented in NCE's *Workplace Safety Program Manual.*

Generally, the safety procedures include:

- Inspectors to wear a Class 2 safety vest at all times;
- Flashing beacon on all vehicles utilized for inspections; and
- Stopped vehicles to be parked at locations away from moving traffic (e.g. nearby parking, shoulders etc.).

On streets where there is a high volume of traffic or high speeds, additional measures may be necessary, such as:

- Inspections to occur during off-peak periods or on weekends;
- Additional inspector to watch out for traffic; and
- Traffic flaggers in extreme cases.

In extreme cases where it is not possible to walk on the pavement surface, inspections will be performed from sidewalks or raised medians. However, this is extremely rare for city or county roads/streets; this is most often encountered on state highways, and lane closures are the most likely option at this point.

All NCE inspectors are required to annually update their online safety programs as administered by “Click Safety”. Classes taken are:

- C2 Cal Personal Protective Equipment R2
- C2 Workzone Traffic Safety Tips
- G2 Cal/OSHA Heat Illness

Appendix A1

Resumes of Field Inspectors

Franc Escobedo

Engineering Field Technician

Franc has over 15 years of experience as a pavement management technician for NCE. He has performed numerous pavement condition inspections throughout California, Idaho and Washington. His experience includes distress collection across various Pavement Management Systems, including the Metropolitan Transportation Commission StreetSaver, PAVER, Cartegraph, and Hansen systems.

Additionally, Franc has completed both the OCTA PAVER and MTC "Distress Identification" courses for both Asphalt Concrete and Portland Cement Pavements and now assists with the training of agency staff on both courses.

Franc performs all activities relating to pavement data collection using hardcopy forms or tablets. As part of the quality control process, he performs cross-checks of data in the PMS database. He regularly performs quality control checks of field collected data and pavement maintenance history to ensure that PMS databases are accurate and up-to-date. During this process, he generates detailed reports that are necessary to perform his cross-checks of the collected data.

His field experience and expertise are added benefits to agencies during field training. Listed below are a collection of agencies for which Mr. Escobedo has performed condition inspections – they total over 6,000 centerline miles of roads and streets.

Education

Computer Operations Program
Computer Learning Center, Los Angeles, CA, 1983-84
Network Engineering & Administrative Program
Computer Learning Center, Anaheim, CA, 1997
Certified Network Administration
Computer Learning Center, Anaheim, CA 1997

Registrations and Certifications

OCTA PAVER Certification (expires 2021)
MTC StreetSaver Rater Certification Program (expires September 2020)

Joined NCE

2004

Total Years of Experience

16 years

Representative Projects

Pavement Management

Pavement Management Inspections

Engineering Field Technician

- Ada County, Idaho
- Agoura Hills
- Anaheim
- Bakersfield
- Bell
- Buena Park
- Camarillo
- Chula Vista
- Commerce
- Corona
- Cudahy
- Dana Point
- El Centro
- El Cerrito
- Elk Grove
- Encinitas
- Fremont
- Fullerton
- Hayward
- Hillsborough
- Humboldt County
- Inyo County
- La Habra
- Lake Forest
- Lemon Grove
- Marin County
- Martinez
- Mendocino County
- Milpitas
- Mission Viejo
- Mono County
- Mountain View
- Orange County
- Palm Springs
- Redwood City
- San Clemente
- San Diego County
- San Ramon
- Santa Cruz County
- Seal Beach
- Siskiyou County
- South Lake Tahoe
- Stanislaus County
- Stanton
- Thousand Oaks
- Torrance
- Tulare
- Tuolumne County
- Tustin
- Vallejo
- Vernon
- Walnut Creek
- West Covina
- West Sacramento

Projects included various forms of inspections for pavement distress data collection, such as walking, windshield, and/or semi-automated.

Joseph De Leon

Field Technician

Joseph joined NCE in 2017 as a pavement management technician and is experienced in collecting distress data for pavement management systems. Apart from conducting field inspections, he has performed all functions related to data collection and is an active participant in the quality control process. As part of this process, he performs cross-checks of data in the PMS database. Joseph has performed quality control checks of field collected data and pavement maintenance history to ensure that PMS databases are accurate and up to date. During this process, he generates detailed reports, needed to help perform his crosschecks of the data collected.

Education
Mendocino College

Registrations and Certifications
OCTA PAVER Certification (expires 2021)
MTC StreetSaver Rater Certification Program (expires November 2021)

Joined NCE
2017

Total Years of Experience
3 years

Representative Projects

Pavement Asset and Management

Pavement Condition Surveys
Various Cities and Counties, CA

Field Technician. Listed below are a collection of agencies that he has performed condition inspections. Projects included various forms of inspections for pavement distress data collection, such as walking, windshield and/or semi-automated.

- Buena Park
- El Cajon
- Elk Grove
- Fairfield
- Garden Grove
- King City
- Lake County
- Martinez
- Oakland
- Pacific Grove
- Sand City
- Santa Ana
- Santa Cruz County
- Sonoma County
- Stockton
- Thousand oaks
- Torrance
- Ventura

Kevin Dao, EIT

Staff Engineer

Kevin performs activities related to pavement data collection using hardcopy forms or tablets. As part of the quality control process, he performs cross-checks of data in the pavement management system (PMS) database. He regularly performs quality control checks of field collected data and pavement maintenance history to ensure that PMS databases are accurate and up-to-date. During this process, he generates detailed reports, which are necessary to perform his cross-checks of the collected data.

Education
BS, Civil Engineering, University of California, Irvine, 2013

Registrations and Certifications
Engineer in Training – Civil, CA #149460

Affiliations
Habitat for Humanity

Joined NCE
2018

Total Years of Experience
6 years

Representative Projects

Montebello Grade Separation Haul Road Evaluation and Rehabilitation
City of Montebello, CA

Engineering Field Technician. NCE, serving as a sub-consultant, is providing pavement evaluation and rehabilitation design for four streets, including a major arterial that is being used as a haul route for the construction of a new grade separation project in Montebello for the San Gabriel Valley Council of Government (formerly the Alameda Corridor East) and the City of Montebello. NCE performed a field inspection to determine the current distresses and pavement condition and conducted falling weight deflectometer (FWD) testing using our Dynatest Model 8000 FWD. NCE obtained cores of the streets and bulk samples of the subgrade for laboratory testing, including R-values. In addition, dynamic cone penetrometer testing was performed at every core hole in accordance with ASTM D6951.

Pavement Management Inspections
Various Cities and Counties, CA

Engineering Field Technician. Listed below are a collection of agencies for which he has performed condition inspections. Projects included various forms of inspections for pavement distress data collection, such as walking, windshield, and/or semi-automated survey methods.

- Anaheim
- Bell
- Corona
- Dana Point
- Huntington Park
- Huron
- Lake Forest
- Orange County
- Redondo Beach
- Richmond
- San Francisco
- San Gabriel

Rumrill Boulevard Complete Streets Project
City of San Pablo, CA

Engineering Field Technician. NCE is providing a design and engineering service to modify Rumrill Boulevard for road diet and to Class II bikeways in both directions of travel, while reducing the number of vehicle travel lanes in both directions and adding left turn pockets along the corridor. Kevin prepared the signage plan and assisted with preparing profile and striping plans. Additionally, he assisted with preparing engineering quantities and estimates.

Moreno Valley Pavement Management Plan Updates
City of San Pablo, CA

Engineering Field Technician. NCE updated the City's Pavement Management Program including inspection/evaluation of approximately 490 centerline miles of paved streets, review and recommendation of revisions to the current pavement management strategies and costs as well as the preparation of a final Pavement Management Program report. Kevin utilized ArcGIS to update the City's GIS network.

FY 2018-19 County of Sacramento Pavement Management Program Report
City of Sacramento, CA

Engineering Field Technician. NCE updated the County's pavement rehabilitation strategies, perform budgetary analysis and prepare a pavement management program (PMP) report. Kevin prepared GIS maps presenting the Pavement Condition Index of the County's five districts.

FY 2018-19 Street Resurfacing Program
City of Encinitas, CA

Engineering Field Technician. NCE, serving as a sub-consultant, performed pavement inspections, evaluations, and testing, and provided resurfacing and rehabilitation recommendations for 12.86 miles of roadway. The pavement condition index (PCI) for these roadways varied from 0 to 88. The program encompassed mostly two-lane streets (67 streets) with five four-lane streets and one five-lane street. The City's last pavement management program update was conducted in 2009 and the PCIs were extrapolated from that point forward.

Central Avenue at I-80 Local Road Improvement Project
Richmond, CA

Engineering Field Technician. The City of Richmond in partnership with the City of El Cerrito and funding stakeholder Contra Costa Transportation Authority (CCTA) have awarded NCE the design of Phase 2 of the Caltrans Interstate 80/Central Avenue Interchange Improvements Project. Phase 2 includes the environmental documents and conceptual design for local road improvements east of I-80 along Central Avenue, including increasing spacing between signalized intersections, intersection lane reconfiguration, and designing a new roadway extension to alter and redirect traffic patterns. Kevin assisted with preparing plans for details, striping and demolition.

APPENDIX V: **PAVEMENT MANAGEMENT PLAN AGENCY SUBMITTAL**

City of Santa Ana

Pavement Management Plan

NCE
Fountain Valley, CA
17050 Bushard St., Suite 200
Fountain Valley, CA 92708

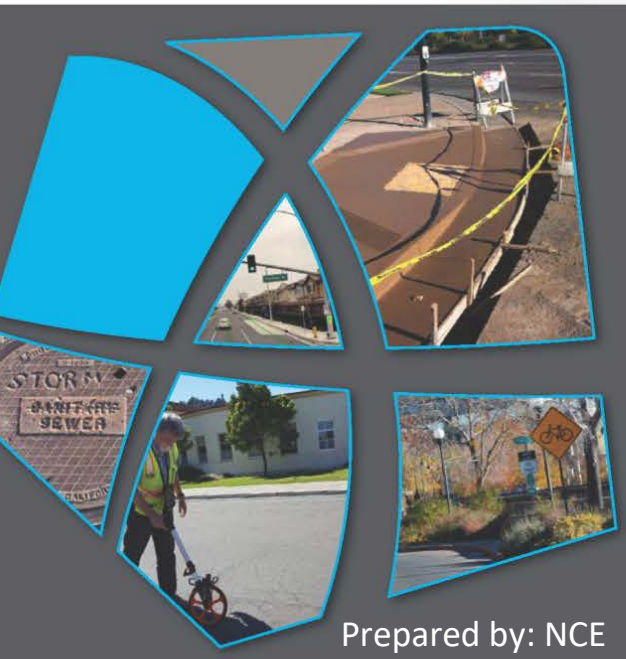

Prepared by: NCE
Submitted to OCTA: 6-30-2020

Agency Submittal Table of Contents

I. Pavement Management Plan Certification 2
II. Executive Summary 3
III. Background (Optional) 6
IV. Current Pavement Conditions (PCI) 7
V. Projected Pavement Conditions (PCI) 7
VI. Alternative Funding Levels 8
Maintain Existing Average Network PCI 8
Improve Average Network PCI 8
VII. Current and Projected Backlog by Year of Pavement Maintenance Needs 8
VIII. Centerline Mileage 9
IX. Percentage of Network in Each of Five Condition Categories Based on Centerline Miles 10
X. Reduction in M2 Local Match 11
XI. Appendix A – Seven-Year Road Maintenance and Rehabilitation Plan Based on Current *or* Expected Funding Level 12
XII. Appendix B – Complete Street Listing Current Conditions 13
XIII. Appendix C – Quality Assurance/Quality Control Plan 14
XIV. Appendix D – Pavement Management Data Files 15
XV. Appendix E – GIS Maps – Current Conditions (Optional) 15

I. Pavement Management Plan Certification

The City of Santa Ana certifies that it has a Pavement Management Plan in conformance with the criteria stated in the Orange County Transportation Authority Ordinance No. 3. This ordinance requires that a Pavement Management Plan be in place and maintained to qualify for allocation of revenues generated from renewed Measure M (M2).

The plan was developed by City of Santa Ana* using StreetSaver, a pavement management system, confirming to American Society of Testing and Materials (ASTM) Standard D6433-18, and contains, at a minimum, the following elements:

- Inventory of MPAH and local routes reviewed and updated biennially. The last update of the inventory was completed on March, 2020 for Arterial (MPAH) streets and March, 2020 for local streets.
- Assessment of pavement condition for all routes in the system, updated biennially. The last field review of pavement condition was completed on March, 2020.
- Percentage of all sections of pavement needing:
  - No Work (Do Nothing): 42.5%
  - Preventative Maintenance:19.6%
  - Rehabilitation: 30.8%
  - Reconstruction: 7.1%
- Budget needs for Preventative Maintenance, Rehabilitation, and/or Reconstruction of deficient sections of pavement for:
  - Current biennial period $295.2 million
  - Following biennial period $26.2 million
- Funds budgeted or available for Preventative Maintenance, Rehabilitation, and/or Reconstruction:
  - Current biennial period $20.6 million
  - Following biennial period $20.6 million
- Backlog by year of unfunded pavement rehabilitation, restoration, and reconstruction needs.
- The Pavement Management Plan is consistent with countywide pavement condition assessment standards as described in the OCTA Countywide Pavement Management Plan Guidelines adopted by the OCTA Board of Directors.

*An electronic copy of the Pavement Management Plan (with Micro Paver or StreetSaver compatible files) has been, or will be, submitted with the certification statement. A copy of this certification is being provided to the Orange County Transportation Authority.

Submitted by:

Edwin "William" Galvez	**City of Santa Ana**
Name (Print)	Jurisdiction
	5/22/2020
Signed	Date
Deputy Public Works Director/City Engineer	
Title	

II. Executive Summary

The City of Santa Ana (City) Public Works Agency utilizes StreetSaver and a geographical information system (GIS) to develop the Pavement Management Program (PMP) to provide an accurate inventory of the current and projected pavement condition of all public roadways and to implement a seven-year roadway maintenance and rehabilitation (M&R) program to maximize the return from available existing funding for street pavement. The PMP's ultimate goal is to effectively strategize short and long-term usages of current and future limited funding to restore and maintain the entire street pavement network at a "Good" condition or better.

The City currently manages 423.9 centerline miles of streets for a total of approximately 96.0 million square feet (SF) of paved surfaces. To be consistent with the City General Plan Circulation Element Master Plan of Streets and Highways and the Orange County Transportation Authority (OCTA) Master Plan of Arterial Highways (MPAH), the entire street pavement network is organized into two networks (arterial and local) depending on its functional classifications (i.e. major, primary, secondary, and collector arterial streets; residential and non-residential local streets). There are 106.7 centerline miles (25% of entire pavement network) in the arterial network and 317.2 centerline miles (75% of entire pavement network) in the local network. To assist planning maintenance needs, the streets are also arranged into over 4,300 sections and classified by surface types – Asphalt Concrete (AC) or Portland Cement Concrete (PCC).

Figure E-1: PCI Distribution for 2018 and 2020

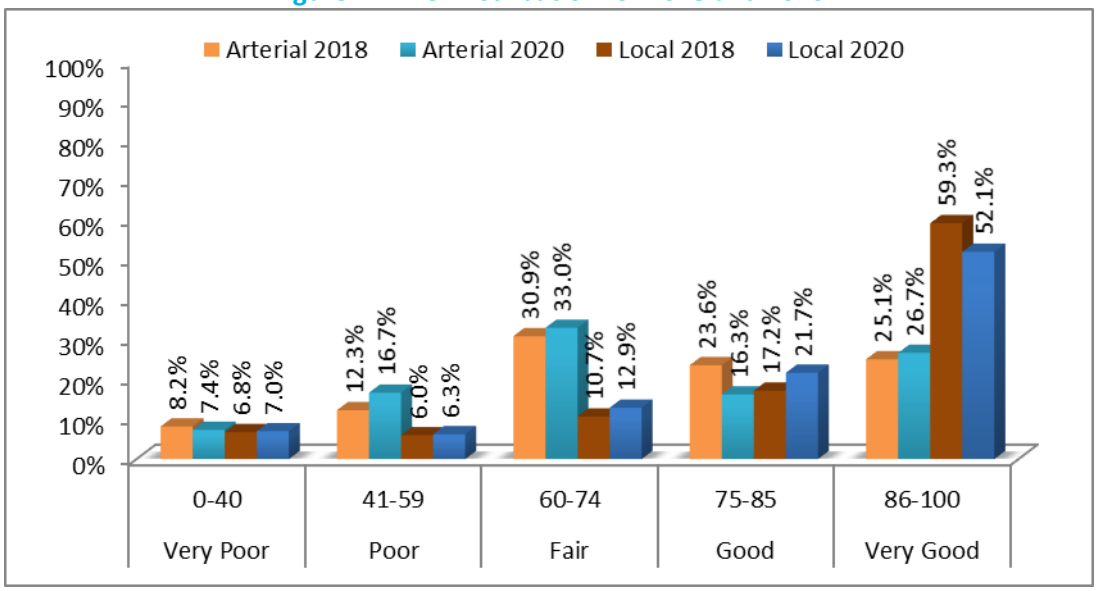

Pavement condition inspections are performed biennially for both the arterial and local networks. Figure E-1 shows a comparison of the Pavement Condition Index (PCI) distribution between the 2018 and the 2020 inspections. The PCI is a numerical value ranging from 0 for deteriorated pavement with virtually no remaining life to 100 for new or recently rehabilitated pavement. Generally, the PCI value is expressed as an area-weighted PCI (PCI_{aw}) to provide a more representative value. A PCI value is computed for each street section based on the pavement distresses found within that section during an inspection. Inspections provide the data utilized in analysis and surface treatment recommendations for each street section; however, the PCI values should be utilized for planning purposes in determining the surface treatment types and are not intended to replace sound engineering judgment. In general, the City's strategies involve the utilization of surface seals, such as crack sealing or slurry sealing for preventive maintenance and rehabilitation (M&R) of streets in "Good" condition and major M&R plans typically consist of overlays, such as thin overlays, for "Fair" condition streets; resurfacing, such as structural overlays or cold-in-place recycling (CIR), for "Poor" condition streets; and reconstruction, such as cement-treated base (CTB) or full depth reconstruction (FDR), for "Very Poor" condition streets.

A fully-integrated PMP has had a positive effect on improving the City's entire pavement network by developing efficient M&R strategies and analyzing the effect of various funding alternatives on the pavement conditions. The strategies include forecasting optimal time for M&R needs, providing cost-effective alternatives for halting the deterioration of existing pavement, improving the overall condition of the entire pavement network, and reducing the backlog of M&R work over the next seven years. To carry forward one of the City's main objectives in providing a safe, reliable, efficient, and comfortable driving environment, this PMP report analyzes various M&R strategies, the effect of the City's existing Capital Improvement Program (CIP) funding on the street pavement system, and projected funding to both maintain and improve existing PCI_{aw} over a seven-year plan.

With existing funding of approximately $72.1 million for the entire pavement network over the seven-year period (average $10.3 million per year) from Fiscal Year (FY) 2020/2021 through FY 2026/27, the entire pavement network's existing PCI_{aw} of 75 is projected to decrease by 5 percent to 71 at the end of the seven-year cycle under the existing funding levels. Individually, the arterial networks are projected to maintain the same PCI_{aw} level, and local networks are projected to experience a decrease in the existing PCI_{aw} by 10 percent. Furthermore, the backlog for the entire pavement network is projected to increase by 65 percent from $279.0 million in the first year to $460.7 million in the seventh year.

If the existing PCI_{aw} of 75 were to be maintained at the end of the seven-year cycle, a total of $61.8 million in additional funds, calculated at about $8.8 million annually would be required; thus providing for a total alternative funding level of just over $133.8 million through FY 2026/27. The additional funding would be applied to both the arterial and local networks at 36.5 percent ($22.6 million) and 63.5 percent ($39.2 million), respectively. Furthermore, with this additional funding, the backlog for the entire pavement network is projected to increase by 43 percent from current $279.0 million to $399.4 million in the seventh year.

If the existing PCI_{aw} were to be improved by 1 point to 76 at the end of the seven-year cycle, a total of $88.9 million in additional funds calculated at about $12.7 million annually would be required; thus providing for a total alternative funding level of over $160.9 million through FY 2026/27. The additional funding would be applied to both the arterial and local networks at 44.1 percent ($39.3 million) and 55.9 percent ($49.6 million), respectively. Furthermore, with this additional funding, the backlog for the entire pavement network is projected to increase by 27 percent from $279.0 million currently to $354.2 million in the seventh year.

Overall, the conclusion drawn from this PMP report is that the backlog for the entire pavement network is evenly distributed across both the arterial and the local network. Additionally, existing funding levels in the City CIP

will not keep pace with rehabilitation needs over the next seven years. Since preserving street condition and performance should be a priority to provide motorists with safety assurances, the City's goal over the next seven years is to acquire sufficient pavement M&R funding to sustain the entire street pavement network at "Good" condition or better. By achieving this goal, the City will remain eligible for the reduced local match requirements for the renewed Measure M2 Competitive grant until FY 2026/27.

III. Background (Optional)

The City owns and maintains approximately 423.9 centerline miles of street pavements, which includes 106.7 miles of MPAH streets, and 317.2 miles of local streets. The City converts its PAVER pavement management database to StreetSaver in 2017 to better manage its street network. Pavement distress data is collected in compliance with ASTM D6433-18 as outlined by the OCTA in the "Countywide Pavement Management Plan Guidelines", Chapter 2.

IV. Current Pavement Conditions (PCI)

Current Network PCI	Current MPA PCI	Current Local PCI
75	70	79

V. Projected Pavement Conditions (PCI)

Should be by projected PCI by year under existing or expected funding levels for next seven fiscal years ("Today" is before June 30)

Fiscal Year	Current Funding ($ million)	Entire Network PCI	MPAH	Local
Today	NA	75	70	79
2020-21	10.3	76	73	78
2021-22	10.3	76	75	77
2022-23	10.3	75	74	76
2023-24	10.3	74	73	74
2024-25	10.3	73	72	73
2025-26	10.3	72	71	72
2026-27	10.3	71	70	71

VI. Alternative Funding Levels

Maintain Existing Average Network PCI

Fiscal Year	Maintain Funding ($ million)	Entire Network PCI	MPAH	Local
Today	NA	75	70	79
2020-21	10.2	76	73	78
2021-22	10.3	76	75	77
2022-23	10.3	75	74	76
2023-24	20.0	75	74	75
2024-25	25.0	75	73	76
2025-26	28.0	75	73	75
2026-27	30.0	75	73	76

Improve Average Network PCI

Fiscal Year	Improve Funding ($ million))	Entire Network PCI	MPAH	Local
Today	NA	75	70	79
2020-21	15.0	77	73	79
2021-22	20.0	77	75	78
2022-23	25.0	77	76	78
2023-24	31.0	77	76	78
2024-25	25.0	77	76	77
2025-26	20.0	76	75	77
2026-27	25.0	76	75	76

VII. Current and Projected Backlog by Year of Pavement Maintenance Needs

Fiscal Year	Current Funding Backlog ($ million)	Maintain PCI Backlog ($ million)	Increase PCI Backlog ($ million)
Current	279.0	279.0	279.0
2020-21	300.2	300.2	295.5
2021-22	323.1	324.8	310.1
2022-23	342.3	343.0	313.3
2023-24	377.4	368.2	326.0
2024-25	411.9	386.6	342.7
2025-26	443.0	398.5	355.6
2026-27	460.7	399.4	354.2

VIII. Centerline Mileage

Entire Pavement Network	MPAH	Local Roads
423.9	106.7	317.2

IX. Percentage of Network in Each of Five Condition Categories Based on Centerline Miles

Condition Category	PCI Range	Network	Percent Area of Total Pavement	Area of Pavement (sf)	Percent Centerline Miles of Network	Centerline Miles of Network
Very Good	**86-100**	MPAH	10.2%	9,783,717	45.8%	25.9
		Local	32.3%	30,968,447		168.2
Good	**75-85**	MPAH	6.2%	5,949,162	20.5%	17.1
		Local	13.4%	12,879,965		69.7
Fair	**60-74**	MPAH	12.6%	12,074,823	18.5%	38.9
		Local	8.0%	7,663,897		39.7
Poor	**41-59**	MPAH	6.3%	6,095,354	8.2%	16.1
		Local	3.9%	3,726,314		18.7
Very Poor	**0-40**	MPAH	2.8%	2,690,923	7.0%	8.7
		Local	4.3%	4,161,407		20.9

X. Reduction in M2 Local Match

A local agency match reduction of 10% of the eligible cost for projects submitted for consideration of funding through the M2 Comprehensive Transportation Funding Programs (CTFP) call for projects is available if the local agency either:

a. Shows measurable improvement of paved road conditions during the previous reporting period defined as an overall weighted (by area) average system improvement of one Pavement Condition Index (PCI) point with no reduction in the overall weighted (by area) average PCI in the Master Plan of Arterial Highways (MPAH) or local street categories;

or

b. Have road pavement conditions during the previous reporting period, within the highest 20% of the scale for road pavement conditions in conformance with OCTA Ordinance No. 3, defined as a PCI of 75 or higher, otherwise defined as in "good condition".

If applicable, please use the space below to justify the local agency's eligibility for a reduction in M2 Local Match based on the statement above.

The City of Santa Ana has met the criteria above by having an average weighted PCI of 75. This means the City continues to remain eligible for M2 funding.

XI. Appendix A – Seven-Year Road Maintenance and Rehabilitation Plan Based on Current *or* Expected Funding Level

The seven-year plan for road maintenance and rehabilitation should be based on current and projected budget. Street sections selected for treatment should be identified here. Specific data to be submitted should follow the format below:

MPAH								
	Limits of Work							
Street Name	**From**	**To**	**Length of Segment**	**Width of Segment**	**Pavement Area**	**Type of Treatment**	**Cost of Treatment**	**Year of Treatment**

LOCAL								
	Limits of Work							
Street Name	**From**	**To**	**Length of Segment**	**Width of Segment**	**Pavement Area**	**Type of Treatment**	**Cost of Treatment**	**Year of Treatment**

Please see the attached seven-year M&R plan, labeled as Appendix A.

Appendix A

Seven-Year Road Maintenance and Rehabilitation Plan Based on Current Funding Level

Sorted by Year of Treatment

Street Name	Begin Location	End Location	Lanes	Length (ft)	Width (ft)	Area (ft)	Type of Treatment	Cost of Treatment	Year of Treatment
BRISTOL ST	MACARTHUR BLVD	RAILROAD	3	1,386	39	54,054	MILL AND THIN OVERLAY	$ 282,282	2019/2020
BRISTOL ST	MACARTHUR BLVD	RAILROAD	3	1,386	41	56,826	MILL AND THIN OVERLAY	$ 296,758	2019/2020
EDINGER AV	RAITT ST	BRISTOL ST	2	2,603	41	106,135	MILL AND THIN OVERLAY	$ 554,261	2019/2020
EDINGER AV	RAITT ST	BRISTOL ST	2	2,603	30	78,498	MILL AND THIN OVERLAY	$ 409,934	2019/2020
RAITT ST	MCFADDEN AV	MYRTLE ST	4	2,688	50	131,002	MILL AND THIN OVERLAY	$ 684,122	2019/2020
RAITT ST	MYRTLE ST	1ST ST	2	1,310	41	54,027	MILL AND THIN OVERLAY	$ 282,141	2019/2020
RAITT ST	1ST ST	3RD ST	2	540	48	26,088	RECONSTRUCT STRUCTURE (AC)	$ 385,523	2019/2020
RAITT ST	3RD ST	SANTA ANA BLVD	2	313	47	14,711	RECONSTRUCT STRUCTURE (AC)	$ 217,396	2019/2020
4TH ST	MABURY ST	I-5 FWY	3	121	43	5,203	OVERLAY - AC THIN	$ 17,268	2020/2021
4TH ST	I-5 FWY	MABURY ST	3	121	43	5,203	RECONSTRUCT STRUCTURE (AC)	$ 17,268	2020/2021
4TH ST	CABRILLO PARK DR	TUSTIN AV	3	1,832	33	65,056	REAS	$ 156,351	2020/2021
4TH ST	CABRILLO PARK DR	TUSTIN AV	3	1,832	33	63,456	OVERLAY - AC THIN	$ 210,603	2020/2021
4TH ST	TUSTIN AV	SR-55 FWY	3	362	35	12,670	MILL AND THIN OVERLAY	$ 68,151	2020/2021
4TH ST	SR-55 FWY	TUSTIN AV	3	362	45	16,290	MILL AND THIN OVERLAY	$ 87,622	2020/2021
ALTON AV	DAIMLER ST	RED HILL AV	4	1,741	40	69,640	OVERLAY - AC THIN	$ 231,127	2020/2021
BRISTOL ST	SUNFLOWER AV	MACARTHUR BLVD	3	2,025	38	86,450	OVERLAY - AC THIN	$ 286,918	2020/2021
BRISTOL ST	SUNFLOWER AV	MACARTHUR BLVD	3	2,025	45	99,725	MILL AND THICK OVERLAY	$ 639,126	2020/2021
BRISTOL ST	PARK LN	HESPERIAN ST	3	2,214	40	91,560	MILL AND THIN OVERLAY	$ 492,491	2020/2021
BRISTOL ST	PARK LN	I-5 FWY	3	3,867	40	155,430	OVERLAY - AC THIN	$ 515,855	2020/2021
COLUMBINE AV	HALLADAY ST	MAJESTIC DR	3	739	33	24,387	REAS	$ 58,610	2020/2021
COLUMBINE AV	HALLADAY ST	MAJESTIC DR	3	739	33	24,387	OVERLAY - AC THIN	$ 80,938	2020/2021
DYER RD	GRAND AV	SR-55 FWY NB OFF RAMP	3	606	37	23,422	MILL AND THIN OVERLAY	$ 125,984	2025/2026
DYER RD	SR-55 FWY NB OFF RAMP	GRAND AV	3	606	30	19,180	OVERLAY - AC THIN	$ 63,656	2025/2026
MACARTHUR BLVD	HARBOR BLVD	FAIRVIEW ST	3	3,727	41	148,162	MILL AND THICK OVERLAY	$ 949,554	2020/2021
MACARTHUR BLVD	HARBOR BLVD	FAIRVIEW ST	3	3,727	42	158,534	MILL AND THIN OVERLAY	$ 852,737	2020/2021
SANTA ANA BLVD	FRENCH ST	MORTIMER ST	1	321	49	15,729	MILL AND THICK OVERLAY	$ 100,805	2020/2021
SANTA ANA BLVD	MORTIMER ST	GARFIELD ST	2	1,022	49	50,078	MILL AND THIN OVERLAY	$ 269,364	2020/2021
SANTA ANA BLVD	GARFIELD ST	POINSETTIA ST	4	344	49	16,856	MILL AND THIN OVERLAY	$ 90,667	2020/2021
SANTA ANA BLVD	SANTIAGO ST	GRAND AV	3	1,876	35	75,560	MILL AND THICK OVERLAY	$ 484,256	2020/2021
SANTA ANA BLVD	SANTIAGO ST	GRAND AV	3	1,876	36	68,120	MILL AND THICK OVERLAY	$ 436,574	2020/2021
WESTMINSTER AV	NEWHOPE ST	HARBOR BLVD	3	2,893	34	108,362	MILL AND THIN OVERLAY	$ 582,867	2020/2021
COLUMBINE AV	MAIN ST	MAJESTIC DR	2	1,283	33	42,339	MILL AND THICK OVERLAY	$ 279,486	2021/2022
COLUMBINE AV	MAIN ST	MAJESTIC DR	3	1,283	33	42,339	MILL AND THICK OVERLAY	$ 279,486	2021/2022
EDINGER AV	CITY LIMIT	NEWHOPE ST	2	2,076	37	76,401	MILL AND THIN OVERLAY	$ 423,281	2021/2022
EDINGER AV	CITY LIMIT	NEWHOPE ST	2	2,076	37	76,401	MILL AND THIN OVERLAY	$ 423,281	2021/2022
GRAND AV	MCFADDEN AV	1ST ST	3	4,423	38	169,267	MILL AND THIN OVERLAY	$ 937,782	2021/2022
GRAND AV	MCFADDEN AV	1ST ST	3	4,423	40	174,822	MILL AND THIN OVERLAY	$ 968,559	2021/2022
GRAND AV	4TH ST	FRUIT ST	2	1,710	37	58,970	MILL AND THICK OVERLAY	$ 389,270	2021/2022
GRAND AV	4TH ST	FRUIT ST	2	1,710	31	52,200	OVERLAY - AC THIN	$ 178,443	2021/2022
GRAND AV	SANTA CLARA AV	CITY LIMIT	2	2,878	41	117,998	MILL AND THIN OVERLAY	$ 653,739	2021/2022
GRAND AV	SANTA CLARA AV	CITY LIMIT	2	2,878	39	112,242	OVERLAY - AC THIN	$ 383,694	2021/2022
MAIN ST	MACARTHUR BLVD	DYER RD	3	3,168	40	127,162	MILL AND THIN OVERLAY	$ 704,510	2021/2022
MAIN ST	MACARTHUR BLVD	DYER RD	3	3,168	40	128,436	MILL AND THIN OVERLAY	$ 711,568	2021/2022

Appendix A

Seven-Year Road Maintenance and Rehabilitation Plan Based on Current Funding Level

Sorted by Year of Treatment

Street Name	Begin Location	End Location	Lanes	Length (ft)	Width (ft)	Area (ft)	Type of Treatment	Cost of Treatment	Year of Treatment
TUSTIN AV	CITY LIMIT	CATALINA AV	2	1,109	34	42,716	REAS	$ 105,741	2021/2022
TUSTIN AV	CATALINA AV	CITY LIMIT	2	1,109	34	42,716	MILL AND THIN OVERLAY	$ 236,658	2021/2022
17TH ST	FRENCH ST	PENN WY	3	219	34	12,446	MILL AND THIN OVERLAY	$ 71,023	2022/2023
17TH ST	FRENCH ST	PENN WY	3	219	35	7,665	MILL AND THIN OVERLAY	$ 43,740	2022/2023
17TH ST	PENN WY	SANTIAGO ST	3	932	35	35,620	MILL AND THIN OVERLAY	$ 203,264	2022/2023
17TH ST	PENN WY	SANTIAGO ST	3	932	33	30,756	MILL AND THIN OVERLAY	$ 175,508	2022/2023
17TH ST	SANTIAGO ST	GRAND AV	3	2,400	35	91,750	OVERLAY - AC THIN	$ 323,053	2022/2023
17TH ST	SANTIAGO ST	GRAND AV	3	2,400	34	86,449	OVERLAY - AC THIN	$ 304,388	2022/2023
17TH ST	GRAND AV	DEODAR ST	2	5,794	28	167,838	MILL AND THICK OVERLAY	$ 1,141,162	2022/2023
17TH ST	GRAND AV	DEODAR ST	2	5,794	28	168,100	MILL AND THICK OVERLAY	$ 1,142,944	2022/2023
EDINGER AV	NEWHOPE ST	CITY LIMIT	2	561	41	23,001	MILL AND THICK OVERLAY	$ 156,388	2022/2023
EDINGER AV	CITY LIMIT	NEWHOPE ST	2	561	41	23,001	MILL AND THIN OVERLAY	$ 131,254	2022/2023
EDINGER AV	SANTA ANA RIVER	FAIRVIEW ST	2	2,525	35	88,375	MILL AND THICK OVERLAY	$ 600,878	2022/2023
EDINGER AV	SANTA ANA RIVER	FAIRVIEW ST	2	2,525	42	104,655	MILL AND THICK OVERLAY	$ 711,569	2022/2023
EDINGER AV	FAIRVIEW ST	RAITT ST	2	3,526	41	143,186	MILL AND THICK OVERLAY	$ 973,549	2022/2023
EDINGER AV	FAIRVIEW ST	RAITT ST	2	3,526	36	129,915	MILL AND THICK OVERLAY	$ 883,317	2022/2023
BRISTOL ST	EDINGER AV	CUBBON ST	3	3,002	41	129,582	MILL AND THICK OVERLAY	$ 907,484	2023/2024
BRISTOL ST	EDINGER AV	CUBBON ST	3	3,002	41	130,332	MILL AND THICK OVERLAY	$ 912,737	2023/2024
BRISTOL ST	21ST ST	SANTA CLARA AV	2	1,312	28	36,736	MILL AND THICK OVERLAY	$ 257,268	2023/2024
BRISTOL ST	SANTA CLARA AV	PARK LN	3	1,860	34	62,880	MILL AND THIN OVERLAY	$ 369,587	2023/2024
BRISTOL ST	SANTA CLARA AV	PARK LN	3	1,860	34	62,880	MILL AND THIN OVERLAY	$ 369,587	2023/2024
EDINGER AV	RITCHEY ST	CITY LIMIT	3	2,193	33	76,369	MILL AND THICK OVERLAY	$ 534,825	2023/2024
EDINGER AV	RITCHEY ST	CITY LIMIT	3	2,193	33	81,019	MILL AND THIN OVERLAY	$ 476,202	2023/2024
HARBOR BLVD	1ST ST	5TH ST	3	1,345	33	46,885	MILL AND THIN OVERLAY	$ 275,574	2023/2024
HARBOR BLVD	5TH ST	1ST ST	3	1,345	42	54,090	MILL AND THIN OVERLAY	$ 317,922	2023/2024
SANTA ANA BLVD	RAITT ST	BRISTOL ST	2	2,357	29	72,324	MILL AND THICK OVERLAY	$ 506,497	2023/2024
SANTA ANA BLVD	RAITT ST	BRISTOL ST	2	2,357	32	75,950	MILL AND THICK OVERLAY	$ 531,890	2023/2024
SANTA ANA BLVD	BRISTOL ST	FLOWER ST	2	2,585	33	87,170	MILL AND THICK OVERLAY	$ 610,466	2023/2024
SANTA ANA BLVD	BRISTOL ST	FLOWER ST	2	2,585	34	87,109	MILL AND THICK OVERLAY	$ 610,039	2023/2024
BRISTOL ST	17TH ST	SANTA CLARA AV	2	2,478	25	68,638	MILL AND THICK OVERLAY	$ 495,104	2024/2025
BRISTOL ST	17TH ST	21ST ST	3	1,166	33	47,978	MILL AND THIN OVERLAY	$ 290,458	2024/2025
GRAND AV	DYER RD	SR-55 FWY RAMP	2	1,147	21	25,087	MILL AND THICK OVERLAY	$ 180,959	2024/2025
GRAND AV	DYER RD	WARNER AV	3	2,809	41	113,997	MILL AND THICK OVERLAY	$ 822,290	2024/2025
GRAND AV	WARNER AV	EDINGER AV	3	3,955	39	152,868	MILL AND THICK OVERLAY	$ 1,102,677	2024/2025
GRAND AV	WARNER AV	EDINGER AV	3	3,955	37	146,960	MILL AND THICK OVERLAY	$ 1,060,061	2024/2025
MAIN ST	SR-55 FWY	SUNFLOWER AV	3	786	36	34,584	MILL AND THICK OVERLAY	$ 249,463	2024/2025
MAIN ST	SR-55 FWY	SUNFLOWER AV	3	786	36	29,868	MILL AND THICK OVERLAY	$ 215,446	2024/2025
MAIN ST	SUNFLOWER AV	MACARTHUR BLVD	3	2,144	41	91,012	REAS	$ 246,185	2024/2025
MAIN ST	SUNFLOWER AV	MACARTHUR BLVD	3	2,144	41	86,757	MILL AND THIN OVERLAY	$ 525,226	2024/2025
MAIN ST	17TH ST	BUFFALO AV	2	2,032	37	75,502	OVERLAY - AC THIN	$ 282,033	2024/2025
MAIN ST	17TH ST	BUFFALO AV	2	2,032	29	64,178	RECONSTRUCT STRUCTURE (AC)	$ 1,099,465	2024/2025
MAIN ST	BUFFALO AV	SANTA CLARA AV	3	446	38	18,948	MILL AND THICK OVERLAY	$ 136,677	2024/2025
MAIN ST	SANTA CLARA AV	BUFFALO AV	3	446	38	19,948	MILL AND THIN OVERLAY	$ 120,765	2024/2025

Appendix A

Seven-Year Road Maintenance and Rehabilitation Plan Based on Current Funding Level

Sorted by Year of Treatment

Street Name	Begin Location	End Location	Lanes	Length (ft)	Width (ft)	Area (ft)	Type of Treatment	Cost of Treatment	Year of Treatment
DYER RD	FLOWER ST	MAIN ST	2	2,678	25	69,206	MILL AND THICK OVERLAY	$ 514,177	2025/2026
DYER RD	FLOWER ST	MAIN ST	2	2,678	23	67,714	MILL AND THIN OVERLAY	$ 422,238	2025/2026
DYER RD	MAIN ST	GRAND AV	3	4,671	35	172,109	MILL AND THICK OVERLAY	$ 1,278,711	2025/2026
DYER RD	MAIN ST	GRAND AV	3	4,671	37	180,369	MILL AND THIN OVERLAY	$ 1,124,710	2025/2026
DYER RD	PULLMAN ST	RR	3	561	35	21,135	MILL AND THIN OVERLAY	$ 131,790	2025/2026
DYER RD	RR	PULLMAN ST	3	561	35	21,135	RECONSTRUCT STRUCTURE (AC)	$ 372,936	2025/2026
DYER RD	RR	RED HILL AV	3	1,225	37	48,325	REAS	$ 134,639	2025/2026
DYER RD	RED HILL AV	RR	3	1,225	35	43,875	OVERLAY - AC THIN	$ 168,809	2025/2026
GRAND AV	SANTA ANA BLVD	17TH ST	2	2,074	37	76,325	MILL AND THIN OVERLAY	$ 475,933	2025/2026
GRAND AV	SANTA ANA BLVD	14TH ST	3	962	43	41,655	MILL AND THICK OVERLAY	$ 309,482	2025/2026
GRAND AV	14TH ST	17TH ST	2	1,112	29	32,748	MILL AND THICK OVERLAY	$ 243,306	2025/2026
GRAND AV	17TH ST	SANTA CLARA AV	2	2,658	38	94,676	MILL AND THIN OVERLAY	$ 590,362	2025/2026
SEGERSTROM AV	RAITT ST	SPRUCE ST	2	2,620	27	74,024	REAS	$ 206,240	2025/2026
SEGERSTROM AV	RAITT ST	SPRUCE ST	2	2,620	28	79,137	REAS	$ 220,485	2025/2026
TUSTIN AV	SANTA CLARA AV	FAIRHAVEN AV	3	2,172	42	91,224	REAS	$ 254,161	2025/2026
TUSTIN AV	SANTA CLARA AV	FAIRHAVEN AV	3	2,172	40	86,880	MILL AND THIN OVERLAY	$ 541,749	2025/2026
EDINGER AV	MAIN ST	STANDARD AV	2	3,393	33	118,300	MILL AND THIN OVERLAY	$ 759,802	2026/2027
EDINGER AV	MAIN ST	GRAND AV	3	5,074	35	179,000	MILL AND THIN OVERLAY	$ 1,149,659	2026/2027
GRAND AV	EDINGER AV	MCFADDEN AV	3	2,516	38	95,790	MILL AND THIN OVERLAY	$ 615,228	2026/2027
GRAND AV	EDINGER AV	MCFADDEN AV	3	2,516	38	95,608	MILL AND THIN OVERLAY	$ 614,059	2026/2027
GRAND AV	17TH ST	SANTA CLARA AV	2	2,658	38	94,676	MILL AND THIN OVERLAY	$ 608,073	2026/2027
GRAND AV	17TH ST	SANTA CLARA AV	2	2,658	35	91,680	MILL AND THIN OVERLAY	$ 588,831	2026/2027
MACARTHUR BLVD	MAIN ST	CITY LIMIT	3	2,095	37	82,807	MILL AND THIN OVERLAY	$ 531,842	2026/2027
MACARTHUR BLVD	MAIN ST	CITY LIMIT	3	2,095	40	96,350	MILL AND THICK OVERLAY	$ 737,323	2026/2027
MAIN ST	EDGEWOOD RD	MEMORY LN	3	1,284	40	52,518	MILL AND THIN OVERLAY	$ 337,306	2026/2027
MAIN ST	EDGEWOOD RD	MEMORY LN	3	1,284	40	52,218	MILL AND THIN OVERLAY	$ 335,379	2026/2027
MEMORY LN	SANTA ANA RIVER	BRISTOL ST	3	932	42	39,420	MILL AND THICK OVERLAY	$ 301,663	2026/2027
MEMORY LN	SANTA ANA RIVER	BRISTOL ST	3	932	42	39,420	MILL AND THIN OVERLAY	$ 253,182	2026/2027

Appendix A

Seven-Year Road Maintenance and Rehabilitation Plan Based on Current Funding Level

Street Name	Begin Location	End Location	Lanes	Length (ft)	Width (ft)	Area (ft)	Type of Treatment	Cost of Treatment	Year of Treatment
6TH ST	HAWLEY ST	END	2	697	33	23,001	REAS	$ 30,668	2019/2020
7TH ST	HAWLEY ST	END	2	990	36	35,640	REAS	$ 47,520	2019/2020
9TH ST	HAWLEY ST	FAIRVIEW ST	2	1,017	32	32,544	REAS	$ 43,392	2019/2020
10TH ST	HAWLEY ST	KING ST	2	860	36	30,960	REAS	$ 41,280	2019/2020
10TH ST	ENGLISH ST	HAWLEY ST	2	713	36	25,668	REAS	$ 34,224	2019/2020
12TH ST	KING ST	CASCADE ST	2	282	32	10,012	REAS	$ 13,349	2019/2020
12TH ST	KING ST	ENGLISH ST	2	1,268	32	40,576	REAS	$ 54,101	2019/2020
14TH ST	KING ST	FAIR WY	2	511	32	16,352	REAS	$ 21,803	2019/2020
BAMDAL ST	MONTA VISTA AV	MARK ST	2	236	32	7,552	REAS	$ 10,069	2019/2020
BAMDAL ST	MARK ST	END	2	275	32	9,808	REAS	$ 13,077	2019/2020
BORCHARD AV	FAIRVIEW ST	MARINE ST	2	131	33	4,323	REAS	$ 5,764	2019/2020
BORCHARD AV	MARINE ST	KING ST	2	260	33	8,580	REAS	$ 11,440	2019/2020
BORCHARD AV	KING ST	SULLIVAN ST	2	535	33	17,655	REAS	$ 23,540	2019/2020
BROOK ST	END	WESTERN AV	2	285	32	10,758	REAS	$ 14,344	2019/2020
BROOK ST	WESTERN AV	WISTERIA PL	2	1,034	32	34,180	REAS	$ 45,573	2019/2020
CASCADE ST	12TH ST	WASHINGTON AV	2	374	32	12,956	REAS	$ 17,275	2019/2020
CENTER ST	BORCHARD AV	EDINGER AV	2	455	33	15,015	REAS	$ 20,020	2019/2020
CENTER ST	ELDER AV	BORCHARD AV	2	298	33	9,834	REAS	$ 13,112	2019/2020
CENTER ST	ELDER AV	ELDER AV	2	84	33	2,772	REAS	$ 3,696	2019/2020
CENTER ST	LA VERNE AV	ELDER AV	2	296	33	9,768	REAS	$ 13,024	2019/2020
CENTER ST	WILSHIRE AV	LA VERNE AV	2	295	33	9,735	REAS	$ 12,980	2019/2020
CENTER ST	RUSSELL AV	WILSHIRE AV	2	500	33	16,500	REAS	$ 22,000	2019/2020
CENTER ST	LINGAN LN	RUSSELL AV	2	373	33	12,309	REAS	$ 16,412	2019/2020
CENTER ST	MCFADDEN AV	LINGAN LN	2	262	33	8,646	REAS	$ 11,528	2019/2020
CENTER ST	MONTA VISTA AV	MARK ST	2	242	32	7,744	REAS	$ 10,325	2019/2020
CENTER ST	MARK ST	END	2	258	32	9,762	REAS	$ 13,016	2019/2020
CLARA ST	MARK ST	END	2	238	32	8,624	REAS	$ 11,499	2019/2020
CUBBON ST	DIAMOND ST	GOLDEN WEST AV	2	368	32	11,776	REAS	$ 15,701	2019/2020
CUBBON ST	WESTERN AV	RAITT ST	2	344	32	11,008	REAS	$ 14,677	2019/2020
CUBBON ST	PACIFIC AV	WESTERN AV	2	1,017	32	32,544	REAS	$ 43,392	2019/2020
CUBBON ST	GRAHAM LN	PACIFIC AV	2	680	32	22,510	REAS	$ 30,013	2019/2020
DAISY AV	MONTA VISTA AV	WILLITS ST	2	611	33	20,163	REAS	$ 26,884	2019/2020
DAISY AV	WASHINGTON AV	10TH ST	2	831	32	26,592	REAS	$ 35,456	2019/2020
DIAMOND ST	WILSHIRE AV	DAHL LN	2	238	33	7,854	REAS	$ 10,472	2019/2020
DIAMOND ST	DAHL LN	RUSSELL AV	2	243	33	8,019	REAS	$ 10,692	2019/2020
DIAMOND ST	MCFADDEN AV	CUBBON ST	2	149	32	4,768	REAS	$ 6,357	2019/2020
DIAMOND ST	CUBBON ST	BROOK ST	2	273	32	8,736	REAS	$ 11,648	2019/2020
DIAMOND ST	BROOK ST	WISTERIA PL	2	288	32	9,216	REAS	$ 12,288	2019/2020
DIAMOND ST	WISTERIA PL	HIGHLAND ST	2	288	32	9,216	REAS	$ 12,288	2019/2020
DIAMOND ST	HIGHLAND ST	MONTA VISTA AV	2	256	32	8,192	REAS	$ 10,923	2019/2020
DIAMOND ST	MARK ST	WILLITS ST	2	341	32	10,912	REAS	$ 14,549	2019/2020
ENGLISH ST	ALCO AV	CIVIC CENTER DR	2	171	32	5,472	REAS	$ 7,296	2019/2020

Street Name	Begin Location	End Location	Lanes	Length (ft)	Width (ft)	Area (ft)	Type of Treatment	Cost of Treatment	Year of Treatment
ENGLISH ST	10TH ST	ALCO AV	2	513	32	16,416	REAS	$ 21,888	2019/2020
ENGLISH ST	11TH ST	10TH ST	2	276	32	8,832	REAS	$ 11,776	2019/2020
ENGLISH ST	12TH ST	11TH ST	2	279	32	8,928	REAS	$ 11,904	2019/2020
ENGLISH ST	WASHINGTON AV	12TH ST	2	276	32	8,832	REAS	$ 11,776	2019/2020
ENGLISH ST	MARTHA LN	WASHINGTON AV	2	298	32	9,536	REAS	$ 12,715	2019/2020
ENGLISH ST	MERIDAY LN	MARTHA LN	2	276	32	8,832	REAS	$ 11,776	2019/2020
ENGLISH ST	15TH ST	MERIDAY LN	2	310	32	9,920	REAS	$ 13,227	2019/2020
ENGLISH ST	17TH ST	15TH ST	2	580	32	18,560	REAS	$ 24,747	2019/2020
FAIR WY	14TH ST	JUDITH LN	2	342	32	13,034	REAS	$ 17,379	2019/2020
FAIRLAWN ST	10TH ST	WASHINGTON AV	2	831	32	26,592	REAS	$ 35,456	2019/2020
FRANKLIN ST	PINE ST	WALNUT ST	2	365	36	13,140	REAS	$ 17,520	2019/2020
FRANKLIN ST	WALNUT ST	1ST ST	2	280	36	10,080	REAS	$ 13,440	2019/2020
GOLDEN WEST AV	CUBBON ST	MONTA VISTA AV	2	1,103	32	35,916	REAS	$ 47,888	2019/2020
GOLDEN WEST AV	MARK ST	END	2	241	32	8,720	REAS	$ 11,627	2019/2020
GRAHAM LN	MCFADDEN AV	CUBBON ST	2	288	32	9,966	REAS	$ 13,288	2019/2020
HAWLEY ST	9TH ST	ALCO AV	2	176	34	5,984	REAS	$ 7,979	2019/2020
HAWLEY ST	9TH ST	9TH ST	2	91	34	3,094	REAS	$ 4,125	2019/2020
HAWLEY ST	10TH ST	9TH ST	2	248	34	8,432	REAS	$ 11,243	2019/2020
HIGHLAND ST	DIAMOND ST	END	2	157	32	6,544	REAS	$ 8,725	2019/2020
JUDITH LN	FAIR WY	KING ST	2	542	32	19,434	REAS	$ 25,912	2019/2020
MARK ST	BAMDAL ST	GOLDEN WEST AV	2	241	32	7,712	REAS	$ 10,283	2019/2020
MARK ST	GOLDEN WEST AV	CLARA ST	2	253	32	8,096	REAS	$ 10,795	2019/2020
MARK ST	CLARA ST	DIAMOND ST	2	257	32	8,224	REAS	$ 10,965	2019/2020
MARK ST	DIAMOND ST	CENTER ST	2	238	32	7,616	REAS	$ 10,155	2019/2020
MARK ST	WOOD ST	SHELLEY ST	2	273	33	10,014	REAS	$ 13,352	2019/2020
MARK ST	TOWNSEND ST	WOOD ST	2	267	33	8,811	REAS	$ 11,748	2019/2020
MONTA VISTA AV	BAMDAL ST	SULLIVAN ST	2	140	32	4,480	REAS	$ 5,973	2019/2020
MONTA VISTA AV	CHARLES COM	BAMDAL ST	2	110	32	3,520	REAS	$ 4,693	2019/2020
MONTA VISTA AV	GOLDEN WEST AV	CHARLES COM	2	205	37	7,585	REAS	$ 10,113	2019/2020
MONTA VISTA AV	DIAMOND ST	GOLDEN WEST AV	2	401	37	14,837	REAS	$ 19,783	2019/2020
MONTA VISTA AV	CENTER ST	DIAMOND ST	2	304	37	11,248	REAS	$ 14,997	2019/2020
MONTA VISTA AV	CENTER ST	CENTER ST	2	148	37	5,476	REAS	$ 7,301	2019/2020
MONTA VISTA AV	TOWNSEND ST	CENTER ST	2	738	32	23,616	REAS	$ 31,488	2019/2020
MONTA VISTA AV	TOWNSEND ST	TOWNSEND ST	2	154	32	4,928	REAS	$ 6,571	2019/2020
MONTA VISTA AV	DAISY AV	TOWNSEND ST	2	133	32	4,256	REAS	$ 5,675	2019/2020
MONTA VISTA AV	RAITT ST	DAISY AV	2	281	32	10,492	REAS	$ 13,989	2019/2020
PACIFIC AV	2ND ST	1ST ST	2	228	32	7,296	REAS	$ 9,728	2019/2020
PACIFIC AV	3RD ST	2ND ST	2	304	32	9,728	REAS	$ 12,971	2019/2020
PACIFIC AV	SANTA ANA BLVD	3RD ST	2	287	32	9,184	REAS	$ 12,245	2019/2020
SHELLEY ST	WILLITS ST	MYRTLE ST	2	608	32	19,456	REAS	$ 25,941	2019/2020
SULLIVAN ST	BORCHARD AV	ELDER AV	2	226	34	7,684	REAS	$ 10,245	2019/2020
SULLIVAN ST	ELDER AV	LA VERNE AV	2	295	34	10,030	REAS	$ 13,373	2019/2020

Street Name	Begin Location	End Location	Lanes	Length (ft)	Width (ft)	Area (ft)	Type of Treatment	Cost of Treatment	Year of Treatment
SULLIVAN ST	LA VERNE AV	WILSHIRE AV	2	159	34	5,406	REAS	$ 7,208	2019/2020
SULLIVAN ST	WILSHIRE AV	ADRIN WY	2	756	34	25,704	REAS	$ 34,272	2019/2020
SULLIVAN ST	ADRIN WY	LINGAN LN	2	259	34	8,806	REAS	$ 11,741	2019/2020
SULLIVAN ST	LINGAN LN	MCFADDEN AV	2	263	34	8,942	REAS	$ 11,923	2019/2020
SULLIVAN ST	MCFADDEN AV	BROOK ST	2	328	36	11,808	REAS	$ 15,744	2019/2020
SULLIVAN ST	BROOK ST	MONTA VISTA AV	2	940	36	33,840	REAS	$ 45,120	2019/2020
SULLIVAN ST	WILLITS ST	ROYAL LN	2	962	36	34,632	REAS	$ 46,176	2019/2020
SULLIVAN ST	ROYAL LN	1ST ST	2	918	36	33,048	REAS	$ 44,064	2019/2020
TOWNSEND ST	MCFADDEN AV	MONTA VISTA AV	2	1,279	32	40,928	REAS	$ 54,571	2019/2020
WALNUT ST	DAISY AV	FRANKLIN ST	2	223	57	12,711	REAS	$ 16,948	2019/2020
WALNUT ST	FRANKLIN ST	RAITT ST	2	223	57	12,711	REAS	$ 16,948	2019/2020
WALNUT ST	RAITT ST	PACIFIC AV	2	1,369	57	70,502	REAS	$ 94,003	2019/2020
WASHINGTON AV	CASCADE ST	END	2	358	32	13,216	REAS	$ 17,621	2019/2020
WASHINGTON AV	KING ST	CASCADE ST	2	299	32	9,568	REAS	$ 12,757	2019/2020
WASHINGTON AV	ENGLISH ST	KING ST	2	1,070	30	32,100	REAS	$ 42,800	2019/2020
WASHINGTON AV	TOWNSEND ST	ENGLISH ST	2	260	36	9,360	REAS	$ 12,480	2019/2020
WASHINGTON AV	DAISY AV	TOWNSEND ST	2	262	36	9,432	REAS	$ 12,576	2019/2020
WASHINGTON AV	FAIRLAWN ST	DAISY AV	2	260	36	9,360	REAS	$ 12,480	2019/2020
WASHINGTON AV	RAITT ST	FAIRLAWN ST	2	289	36	10,404	REAS	$ 13,872	2019/2020
WASHINGTON AV	COLLEGE AV	RAITT ST	2	375	30	11,250	REAS	$ 15,000	2019/2020
WASHINGTON AV	PACIFIC AV	COLLEGE AV	2	1,037	30	31,110	REAS	$ 41,480	2019/2020
WASHINGTON AV	BRISTOL ST	PACIFIC AV	2	993	30	29,790	REAS	$ 39,720	2019/2020
WESTERN AV	CUBBON ST	BROOK ST	2	247	32	7,904	REAS	$ 10,539	2019/2020
WILLITS ST	FAIRVIEW ST	KING ST	2	421	53	23,063	REAS	$ 30,751	2019/2020
WILLITS ST	GLENARBOR ST	KING ST	2	796	27	21,492	REAS	$ 28,656	2019/2020
WILLITS ST	GLENARBOR ST	SHELLEY ST	2	1,739	58	101,029	REAS	$ 134,705	2019/2020
WILLITS ST	SHELLEY ST	WOOD ST	2	293	57	16,701	REAS	$ 22,268	2019/2020
WILLITS ST	WOOD ST	TOWNSEND ST	2	267	57	15,219	REAS	$ 20,292	2019/2020
WILLITS ST	TOWNSEND ST	DAISY AV	2	301	57	17,157	REAS	$ 22,876	2019/2020
WILLITS ST	DAISY AV	RAITT ST	2	273	57	15,561	REAS	$ 20,748	2019/2020
WILSHIRE AV	DIAMOND ST	END	2	300	33	10,789	REAS	$ 14,385	2019/2020
WILSHIRE AV	CENTER ST	DIAMOND ST	2	243	33	8,019	REAS	$ 10,692	2019/2020
WISTERIA PL	DIAMOND ST	END	2	160	32	6,640	REAS	$ 8,853	2019/2020
BISHOP ST	GARNSEY ST	FLOWER ST	2	238	40	9,520	SLAB REPLACEMENT	$ 186,169	2019/2020
BISHOP ST	PARTON ST	GARNSEY ST	2	247	40	9,880	SLAB REPLACEMENT	$ 193,209	2019/2020
BISHOP ST	VAN NESS AV	PARTON ST	2	252	40	10,080	SLAB REPLACEMENT	$ 197,120	2019/2020
BISHOP ST	ROSS ST	VAN NESS AV	2	277	40	11,080	SLAB REPLACEMENT	$ 216,676	2019/2020
BISHOP ST	BIRCH ST	ROSS ST	2	336	40	13,440	SLAB REPLACEMENT	$ 262,827	2019/2020
BISHOP ST	BROADWAY	BIRCH ST	2	299	40	11,960	SLAB REPLACEMENT	$ 233,884	2019/2020
BISHOP ST	SYCAMORE ST	BROADWAY	2	252	40	10,080	SLAB REPLACEMENT	$ 197,120	2019/2020
BISHOP ST	MAIN ST	SYCAMORE ST	2	238	40	9,520	SLAB REPLACEMENT	$ 186,169	2019/2020
GARNSEY ST	MCFADDEN AV	CUBBON ST	2	436	38	16,568	SLAB REPLACEMENT	$ 323,996	2019/2020

Appendix A

Seven-Year Road Maintenance and Rehabilitation Plan Based on Current Funding Level

Street Name	Begin Location	End Location	Lanes	Length (ft)	Width (ft)	Area (ft)	Type of Treatment	Cost of Treatment	Year of Treatment
GARNSEY ST	CUBBON ST	HIGHLAND ST	2	440	37	16,280	SLAB REPLACEMENT	$ 318,364	2019/2020
GARNSEY ST	HIGHLAND ST	RICHLAND ST	2	461	37	17,057	SLAB REPLACEMENT	$ 333,559	2019/2020
GARNSEY ST	RICHLAND ST	BISHOP ST	2	297	38	11,286	SLAB REPLACEMENT	$ 220,704	2019/2020
GARNSEY ST	BISHOP ST	CAMILE ST	2	472	38	17,936	SLAB REPLACEMENT	$ 350,748	2019/2020
GARNSEY ST	CAMILE ST	MYRTLE ST	2	377	38	14,326	SLAB REPLACEMENT	$ 280,153	2019/2020
GARNSEY ST	MYRTLE ST	END	2	411	33	13,563	SLAB REPLACEMENT	$ 265,232	2019/2020
HIGHLAND ST	GARNSEY ST	FLOWER ST	2	247	40	9,880	SLAB REPLACEMENT	$ 193,209	2019/2020
HIGHLAND ST	PARTON ST	GARNSEY ST	2	248	40	9,920	SLAB REPLACEMENT	$ 193,991	2019/2020
HIGHLAND ST	VAN NESS AV	PARTON ST	2	251	40	10,040	SLAB REPLACEMENT	$ 196,338	2019/2020
HIGHLAND ST	ROSS ST	VAN NESS AV	2	289	40	11,560	SLAB REPLACEMENT	$ 226,062	2019/2020
HIGHLAND ST	BIRCH ST	ROSS ST	2	348	40	13,920	SLAB REPLACEMENT	$ 272,213	2019/2020
HIGHLAND ST	BROADWAY	BIRCH ST	2	293	40	11,720	SLAB REPLACEMENT	$ 229,191	2019/2020
RAITT ST	5TH ST	6TH ST	2	285	36	10,260	SLAB REPLACEMENT	$ 200,640	2019/2020
RAITT ST	6TH ST	7TH ST	2	342	36	12,312	SLAB REPLACEMENT	$ 240,768	2019/2020
RAITT ST	7TH ST	CIVIC CENTER DR	2	255	36	9,180	SLAB REPLACEMENT	$ 179,520	2019/2020
ALLEY E/O RAITT W/O SPRUCE	ALLEY N/O PINE S/O WALNUT	WALNUT ST	2	176	20	2,816	SLAB REPLACEMENT	$ 55,068	2019/2020
10TH ST	TOWNSEND ST	ENGLISH ST	2	263	36	9,468	MILL AND THIN OVERLAY	$ 34,716	2019/2020
DAISY AV	CHESTNUT AV	PINE ST	2	253	32	8,096	MILL AND THIN OVERLAY	$ 29,685	2019/2020
DAISY AV	PINE ST	WALNUT ST	2	337	32	10,784	MILL AND THIN OVERLAY	$ 39,541	2019/2020
DAISY AV	WALNUT ST	1ST ST	2	303	31	9,393	MILL AND THIN OVERLAY	$ 34,441	2019/2020
HAWLEY ST	ALCO AV	CIVIC CENTER DR	2	146	34	4,964	MILL AND THIN OVERLAY	$ 18,201	2019/2020
PACIFIC AV	6TH ST	5TH ST	2	259	32	8,288	MILL AND THIN OVERLAY	$ 30,389	2019/2020
PACIFIC AV	7TH ST	6TH ST	2	311	36	11,196	MILL AND THIN OVERLAY	$ 41,052	2019/2020
PACIFIC AV	CIVIC CENTER DR	7TH ST	2	300	36	10,800	MILL AND THIN OVERLAY	$ 39,600	2019/2020
PACIFIC AV	9TH ST	CIVIC CENTER DR	2	345	32	11,040	MILL AND THIN OVERLAY	$ 40,480	2019/2020
PACIFIC AV	10TH ST	9TH ST	2	262	34	8,908	MILL AND THIN OVERLAY	$ 32,663	2019/2020
PACIFIC AV	11TH ST	10TH ST	2	285	34	9,690	MILL AND THIN OVERLAY	$ 35,530	2019/2020
PACIFIC AV	12TH ST	11TH ST	2	284	34	9,656	MILL AND THIN OVERLAY	$ 35,405	2019/2020
PACIFIC AV	WASHINGTON AV	12TH ST	2	261	33	8,613	MILL AND THIN OVERLAY	$ 31,581	2019/2020
SULLIVAN ST	MONTA VISTA AV	COUNTRY CLUB LN	2	428	36	15,408	MILL AND THIN OVERLAY	$ 56,496	2019/2020
SULLIVAN ST	COUNTRY CLUB LN	WILLITS ST	2	276	36	9,936	MILL AND THIN OVERLAY	$ 36,432	2019/2020
WALNUT ST	PACIFIC AV	BRISTOL ST	2	937	57	53,409	MILL AND THIN OVERLAY	$ 195,833	2019/2020
RAITT ST	SANTA ANA BLVD	5TH ST	2	312	45	14,040	RECONSTRUCT STRUCTURE (AC)	$ 102,960	2019/2020
18TH ST	TOWNER ST	END	2	633	36	22,788	MILL AND THIN OVERLAY	$ 86,063	2020/2021
19TH ST	OLIVE ST	FLOWER ST	2	257	36	9,252	OVERLAY - AC THIN	$ 24,353	2020/2021
20TH ST	OLIVE ST	TOWNER ST	2	798	32	25,536	OVERLAY - AC THIN	$ 67,216	2020/2021
21ST ST	TOWNER ST	FREEMAN ST	2	342	32	10,944	MILL AND THIN OVERLAY	$ 41,332	2020/2021
21ST ST	BAKER ST	ROSEWOOD AV	2	256	32	8,192	REAS	$ 11,250	2020/2021
21ST ST	ROSEWOOD AV	WESTWOOD AV	2	131	32	4,192	REAS	$ 5,757	2020/2021
21ST ST	WESTWOOD AV	TOWNER ST	2	448	32	14,336	REAS	$ 19,688	2020/2021
21ST ST	FREEMAN ST	OLIVE ST	2	320	32	10,240	REAS	$ 14,063	2020/2021
22ND ST	BRISTOL ST	GREENBRIER ST	2	213	32	6,816	MILL AND THIN OVERLAY	$ 25,742	2020/2021

Seven-Year Road Maintenance and Rehabilitation Plan Based on Current Funding Level

Street Name	Begin Location	End Location	Lanes	Length (ft)	Width (ft)	Area (ft)	Type of Treatment	Cost of Treatment	Year of Treatment
22ND ST	GREENBRIER ST	LOUISE ST	2	266	32	8,512	MILL AND THIN OVERLAY	$ 32,147	2020/2021
22ND ST	LOUISE ST	BAKER ST	2	226	32	7,232	MILL AND THIN OVERLAY	$ 27,313	2020/2021
ACACIA PL	JONQUIL RD	PARK LN	2	238	32	7,616	REAS	$ 10,459	2020/2021
BAKER ST	SHARON RD	PARK LN	2	319	32	10,208	REAS	$ 14,019	2020/2021
BAKER ST	17TH ST	18TH ST	2	395	33	13,035	REAS	$ 17,901	2020/2021
BAKER ST	18TH ST	21ST ST	2	898	34	30,532	REAS	$ 41,931	2020/2021
BAKER ST	21ST ST	22ND ST	2	279	34	9,486	REAS	$ 13,027	2020/2021
BONNIE BRAE	AC-PCC TRANSITION	NORTH PARK BLVD	2	743	33	24,519	OVERLAY - AC THIN	$ 64,539	2020/2021
CAMILE ST	BIRCH ST	ROSS ST	2	367	40	14,680	SLAB REPLACEMENT	$ 295,688	2020/2021
CORRIGAN AV	FREEMAN LN	WESTWOOD AV	2	513	32	16,416	REAS	$ 22,545	2020/2021
FAIRBROOK LN	FALLBROOK DR	FERNWOOD DR	2	1,232	32	39,424	REAS	$ 54,142	2020/2021
FERNWOOD DR	FAIRBROOK LN	SHERWOOD LN	2	363	32	11,616	REAS	$ 15,953	2020/2021
FREEMAN LN	SHERWIN LN	CORRIGAN AV	2	733	32	23,456	REAS	$ 32,213	2020/2021
FREEMAN LN	PARK LN	END	2	293	36	11,798	REAS	$ 16,203	2020/2021
FREEMAN LN	END	SHERWIN LN	2	229	32	7,328	REAS	$ 10,064	2020/2021
GREENBRIER ST	19TH ST	22ND ST	2	880	32	28,160	REAS	$ 38,673	2020/2021
GREENBRIER ST	SHARON RD	RIVER LN	2	364	32	11,648	REAS	$ 15,997	2020/2021
HELIOTROPE DR	AC-PCC TRANSITION	SANTA CLARA AV	2	627	33	20,691	OVERLAY - AC THIN	$ 54,463	2020/2021
HELIOTROPE DR	SANTA CLARA AV	19TH ST	2	1,787	36	64,332	OVERLAY - AC THIN	$ 169,336	2020/2021
LOUISE ST	22ND ST	19TH ST	2	898	32	28,736	MILL AND THIN OVERLAY	$ 108,526	2020/2021
LOUISE ST	19TH ST	18TH ST	2	255	32	8,160	REAS	$ 11,206	2020/2021
LOUISE ST	SANTA CLARA AV	MARION WY	2	233	32	7,456	REAS	$ 10,240	2020/2021
LOUISE ST	PARK LN	END	2	335	32	11,970	REAS	$ 16,439	2020/2021
MEMORY LN	BRISTOL ST	WESTWOOD AV	2	1,114	36	40,104	MILL AND THIN OVERLAY	$ 151,459	2020/2021
MEMORY LN	WESTWOOD AV	WESTWOOD AV	2	136	36	4,896	MILL AND THIN OVERLAY	$ 18,491	2020/2021
MEMORY LN	WESTWOOD AV	BRISTOL ST	2	1,114	36	40,104	OVERLAY - AC THIN	$ 105,563	2020/2021
MEMORY LN	WESTWOOD AV	WESTWOOD AV	2	136	36	4,896	MILL AND THIN OVERLAY	$ 18,491	2020/2021
MEMORY LN	LOWELL LN	WESTWOOD AV	2	745	29	21,105	REAS	$ 28,984	2020/2021
MEMORY LN	LOWELL LN	FLOWER ST	2	586	29	17,994	REAS	$ 24,712	2020/2021
MEMORY LN	FLOWER ST	LOWELL LN	2	586	29	17,994	REAS	$ 24,712	2020/2021
MEMORY LN	FARMERS DR	END	2	825	32	28,600	REAS	$ 39,277	2020/2021
NORTH PARK BLVD	END	AC-PCC TRANSITION	2	142	45	6,390	OVERLAY - AC THIN	$ 16,820	2020/2021
OLIVE LN	CORRIGAN AV	SHERWIN LN	2	710	32	22,720	REAS	$ 31,202	2020/2021
OLIVE LN	RIVIERA DR	SANTA CLARA AV	2	866	32	27,712	OVERLAY - AC THIN	$ 72,944	2020/2021
OLIVE LN	WEST ORANGE RD	CORRIGAN AV	2	266	32	8,512	REAS	$ 11,690	2020/2021
OLIVE LN	SHERWIN LN	END	2	241	32	7,712	OVERLAY - AC THIN	$ 20,300	2020/2021
RICHLAND ST	FLOWER ST	GARNSEY ST	2	264	40	10,560	SLAB REPLACEMENT	$ 212,702	2020/2021
RIVIERA DR	LOWELL LN	OLIVE LN	2	351	34	11,934	MILL AND THIN OVERLAY	$ 45,071	2020/2021
RIVIERA DR	OLIVE LN	FLOWER ST	2	370	32	11,840	OVERLAY - AC THIN	$ 31,166	2020/2021
ROSEWOOD AV	SANTA CLARA AV	RIVIERA DR	2	633	36	22,788	OVERLAY - AC THIN	$ 59,983	2020/2021
ROSS ST	CHESTNUT AV	PINE ST	2	342	33	11,286	SLAB REPLACEMENT	$ 227,325	2020/2021
ROSS ST	PINE ST	WALNUT ST	2	306	33	10,098	SLAB REPLACEMENT	$ 203,396	2020/2021

Seven-Year Road Maintenance and Rehabilitation Plan Based on Current Funding Level

Street Name	Begin Location	End Location	Lanes	Length (ft)	Width (ft)	Area (ft)	Type of Treatment	Cost of Treatment	Year of Treatment
SANTA CLARA AV	OLIVE LN	FLOWER ST	2	289	34	9,826	OVERLAY - AC THIN	$ 25,864	2020/2021
SANTA CLARA AV	BRISTOL ST	LOUISE ST	2	428	34	13,352	OVERLAY - AC THIN	$ 35,145	2020/2021
SANTA CLARA AV	BAKER ST	ROSEWOOD AV	2	250	34	8,500	OVERLAY - AC THIN	$ 22,374	2020/2021
SANTA CLARA AV	LOUISE ST	BAKER ST	2	258	34	8,772	OVERLAY - AC THIN	$ 23,090	2020/2021
SHARON RD	RIVER LN	BAKER ST	2	1,690	32	54,080	REAS	$ 74,270	2020/2021
SHARON RD	BAKER ST	GREENBRIER ST	2	548	32	17,536	OVERLAY - AC THIN	$ 46,159	2020/2021
SHARON RD	FLOWER ST	RIVER LN	2	244	32	7,808	REAS	$ 10,723	2020/2021
SHERWIN LN	OLIVE LN	LOWELL LN	2	235	32	7,520	MILL AND THIN OVERLAY	$ 28,401	2020/2021
SHERWIN LN	LOWELL LN	FREEMAN LN	2	233	32	7,456	REAS	$ 10,240	2020/2021
SHERWOOD LN	FERNWOOD DR	FALLBROOK DR	2	1,026	32	32,832	REAS	$ 45,089	2020/2021
TOWNER ST	18TH ST	19TH ST	2	270	34	9,180	OVERLAY - AC THIN	$ 24,164	2020/2021
TOWNER ST	19TH ST	20TH ST	2	331	36	11,916	MILL AND THIN OVERLAY	$ 45,003	2020/2021
TOWNER ST	17TH ST	18TH ST	2	308	34	10,472	MILL AND THIN OVERLAY	$ 39,549	2020/2021
TOWNER ST	20TH ST	21ST ST	2	285	36	10,260	MILL AND THIN OVERLAY	$ 38,749	2020/2021
TOWNER ST	21ST ST	BUFFALO AV	2	1,005	32	32,160	OVERLAY - AC THIN	$ 84,652	2020/2021
TOWNER ST	BUFFALO AV	SANTA CLARA AV	2	293	32	9,376	OVERLAY - AC THIN	$ 24,680	2020/2021
WESTWOOD AV	CORRIGAN AV	WEST ORANGE RD	2	245	36	8,820	REAS	$ 12,113	2020/2021
WESTWOOD AV	MEMORY LN	CORRIGAN AV	2	1,032	36	37,152	REAS	$ 51,022	2020/2021
WESTWOOD AV	21ST ST	17TH ST	2	1,281	34	43,554	REAS	$ 59,814	2020/2021
10TH ST	ROSS ST	VAN NESS AV	2	267	32	8,544	MILL AND THIN OVERLAY	$ 33,236	2021/2022
10TH ST	VAN NESS AV	PARTON ST	2	250	32	8,000	MILL AND THICK OVERLAY	$ 38,664	2021/2022
10TH ST	RIVERINE AV	ROSS ST	2	247	32	7,904	MILL AND THICK OVERLAY	$ 38,200	2021/2022
11TH ST	BUSH ST	SPURGEON ST	2	234	30	7,020	MILL AND THICK OVERLAY	$ 33,928	2021/2022
11TH ST	MAIN ST	BUSH ST	2	309	30	9,270	MILL AND THIN OVERLAY	$ 36,060	2021/2022
12TH ST	BUSH ST	MAIN ST	2	310	27	8,370	REAS	$ 11,840	2021/2022
12TH ST	SPURGEON ST	BUSH ST	2	232	27	6,264	REAS	$ 8,861	2021/2022
14TH ST	BUSH ST	END	2	140	16	2,240	MILL AND THIN OVERLAY	$ 8,714	2021/2022
14TH ST	FRENCH ST	POINSETTIA ST	2	587	32	18,784	MILL AND THICK OVERLAY	$ 90,783	2021/2022
14TH ST	MAIN ST	BUSH ST	2	301	18	5,418	MILL AND THICK OVERLAY	$ 26,185	2021/2022
15TH ST	WESTWOOD AV	ROSEWOOD AV	2	163	36	5,868	OVERLAY - AC THIN	$ 15,909	2021/2022
15TH ST	TOWNER ST	WESTWOOD AV	2	321	36	11,556	OVERLAY - AC THIN	$ 31,330	2021/2022
15TH ST	FLOWER ST	GARNSEY ST	2	254	32	8,128	REAS	$ 11,497	2021/2022
15TH ST	ROSS ST	DURANT ST	2	396	32	12,672	REAS	$ 17,925	2021/2022
15TH ST	DURANT ST	BROADWAY	2	402	32	12,864	REAS	$ 18,197	2021/2022
15TH ST	PARTON ST	VAN NESS AV	2	315	32	10,080	REAS	$ 14,258	2021/2022
15TH ST	VAN NESS AV	ROSS ST	2	326	32	10,432	REAS	$ 14,756	2021/2022
16TH ST	SPURGEON ST	FRENCH ST	2	313	36	11,268	REAS	$ 15,939	2021/2022
20TH ST	BUSH ST	MAIN ST	2	312	33	10,296	OVERLAY - AC THIN	$ 27,914	2021/2022
8TH ST	SPURGEON ST	BUSH ST	2	281	40	11,240	MILL AND THIN OVERLAY	$ 43,723	2021/2022
8TH ST	FRENCH ST	SPURGEON ST	2	282	40	11,280	MILL AND THIN OVERLAY	$ 43,879	2021/2022
9TH ST	SPURGEON ST	FRENCH ST	2	276	40	11,040	MILL AND THIN OVERLAY	$ 42,945	2021/2022
BUSH ST	9TH ST	10TH ST	2	428	40	17,120	REAS	$ 24,217	2021/2022

Seven-Year Road Maintenance and Rehabilitation Plan Based on Current Funding Level

Street Name	Begin Location	End Location	Lanes	Length (ft)	Width (ft)	Area (ft)	Type of Treatment	Cost of Treatment	Year of Treatment
BUSH ST	END	20TH ST	2	880	39	34,320	REAS	$ 48,547	2021/2022
BUSH ST	20TH ST	18TH ST	2	518	39	20,202	REAS	$ 28,576	2021/2022
BUSH ST	11TH ST	12TH ST	2	313	40	12,520	REAS	$ 17,710	2021/2022
CAMILE ST	BROADWAY	BIRCH ST	2	297	40	11,880	SLAB REPLACEMENT	$ 246,468	2021/2022
CUSTER ST	WASHINGTON AV	END	2	500	28	16,000	OVERLAY - AC THIN	$ 43,379	2021/2022
DRESSER ST	15TH ST	16TH ST	2	392	36	14,112	OVERLAY - AC THIN	$ 38,260	2021/2022
FREEMAN ST	15TH ST	WASHINGTON AV	2	750	32	24,000	REAS	$ 33,949	2021/2022
FREEMAN ST	WASHINGTON AV	10TH ST	2	752	36	27,072	REAS	$ 38,294	2021/2022
FRENCH ST	WASHINGTON AV	WELLINGTON AV	2	564	40	22,560	OVERLAY - AC THIN	$ 61,164	2021/2022
FRENCH ST	8TH ST	CIVIC CENTER DR	2	92	40	3,680	OVERLAY - AC THIN	$ 9,977	2021/2022
FRENCH ST	9TH ST	8TH ST	2	316	40	12,640	MILL AND THIN OVERLAY	$ 49,169	2021/2022
FRENCH ST	10TH ST	9TH ST	2	424	40	16,960	MILL AND THIN OVERLAY	$ 65,974	2021/2022
FRENCH ST	WELLINGTON AV	10TH ST	2	222	40	8,880	MILL AND THIN OVERLAY	$ 34,543	2021/2022
GARFIELD ST	CIVIC CENTER DR	VANCE ST	2	466	47	21,902	MILL AND THIN OVERLAY	$ 85,198	2021/2022
GARFIELD ST	VANCE ST	WELLINGTON AV	2	387	47	18,189	MILL AND THIN OVERLAY	$ 70,755	2021/2022
HALESWORTH ST	BROADWAY	RIVERINE AV	2	529	32	16,928	OVERLAY - AC THIN	$ 45,895	2021/2022
HALESWORTH ST	RIVERINE AV	ROSS ST	2	249	32	7,968	MILL AND THICK OVERLAY	$ 38,509	2021/2022
HIGHLAND ST	SYCAMORE ST	BROADWAY	2	278	40	11,120	PARTIAL SLAB REPLACEMENT	$ 230,701	2021/2022
LACY ST	CIVIC CENTER DR	VANCE ST	2	463	47	21,761	OVERLAY - AC THIN	$ 58,998	2021/2022
LIME ST	VAN NESS AV	PARTON ST	2	248	32	7,936	MILL AND THICK OVERLAY	$ 38,355	2021/2022
LIME ST	ROSS ST	VAN NESS AV	2	273	32	8,736	MILL AND THICK OVERLAY	$ 42,221	2021/2022
LOWELL ST	10TH ST	WASHINGTON AV	2	734	32	23,488	OVERLAY - AC THIN	$ 63,680	2021/2022
LOWELL ST	WASHINGTON AV	15TH ST	2	757	32	24,224	MILL AND THICK OVERLAY	$ 117,074	2021/2022
MINTER ST	VANCE ST	FRENCH ST	2	289	53	15,317	REAS	$ 21,666	2021/2022
PARTON ST	WASHINGTON AV	15TH ST	2	751	32	24,032	OVERLAY - AC THIN	$ 65,155	2021/2022
PARTON ST	15TH ST	17TH ST	2	751	32	24,032	MILL AND THIN OVERLAY	$ 93,484	2021/2022
POINSETTIA ST	WASHINGTON AV	WELLINGTON AV	2	322	40	12,880	OVERLAY - AC THIN	$ 37,198	2021/2022
POINSETTIA ST	POINSETTIA ST	14TH ST	2	99	36	3,564	MILL AND THICK OVERLAY	$ 17,225	2021/2022
RICHLAND ST	GARNSEY ST	PARTON ST	2	250	40	10,000	PARTIAL SLAB REPLACEMENT	$ 207,465	2021/2022
SPURGEON ST	12TH ST	11TH ST	2	314	40	12,560	REAS	$ 17,767	2021/2022
SPURGEON ST	17TH ST	20TH ST	2	887	39	34,593	REAS	$ 48,933	2021/2022
SPURGEON ST	11TH ST	10TH ST	2	315	40	12,600	REAS	$ 17,823	2021/2022
SPURGEON ST	9TH ST	8TH ST	2	321	40	12,840	MILL AND THIN OVERLAY	$ 49,947	2021/2022
TOWNER ST	10TH ST	WASHINGTON AV	2	750	37	27,750	OVERLAY - AC THIN	$ 75,235	2021/2022
TOWNER ST	WASHINGTON AV	15TH ST	2	760	37	28,120	MILL AND THIN OVERLAY	$ 109,386	2021/2022
VAN NESS AV	15TH ST	END	2	421	36	16,956	MILL AND THICK OVERLAY	$ 81,948	2021/2022
WALNUT ST	BROADWAY	SYCAMORE ST	2	259	53	13,727	PARTIAL SLAB REPLACEMENT	$ 284,787	2021/2022
WASHINGTON AV	FRENCH ST	FRENCH ST	2	159	31	4,929	REAS	$ 6,972	2021/2022
WASHINGTON AV	POINSETTIA ST	LACY ST	2	713	34	24,242	REAS	$ 34,291	2021/2022
WASHINGTON AV	FRENCH ST	SPURGEON ST	2	282	31	8,742	REAS	$ 12,366	2021/2022
WASHINGTON AV	LACY ST	FRENCH ST	2	152	34	5,168	REAS	$ 7,310	2021/2022
WASHINGTON AV	SANTIAGO ST	POINSETTIA ST	2	353	30	10,590	MILL AND THIN OVERLAY	$ 41,195	2021/2022

Seven-Year Road Maintenance and Rehabilitation Plan Based on Current Funding Level

Street Name	Begin Location	End Location	Lanes	Length (ft)	Width (ft)	Area (ft)	Type of Treatment	Cost of Treatment	Year of Treatment
WESTWOOD AV	WASHINGTON AV	10TH ST	2	821	32	26,272	MILL AND THIN OVERLAY	$ 102,197	2021/2022
3RD ST	BIRCH ST	ROSS ST	2	453	32	14,496	REAS	$ 21,120	2022/2023
3RD ST	ROSS ST	PARTON ST	2	604	36	21,744	REAS	$ 31,680	2022/2023
ANAHURST PL	MAIN ST	SYCAMORE ST	2	280	32	8,960	OVERLAY - AC THIN	$ 25,021	2022/2023
ANAHURST PL	TOWNER ST	PARK DR	2	285	40	11,400	OVERLAY - AC THIN	$ 31,835	2022/2023
ANAHURST PL	SYCAMORE ST	BROADWAY	2	270	32	8,640	OVERLAY - AC THIN	$ 24,127	2022/2023
ANAHURST PL	BIRCH ST	ROSS ST	2	305	32	9,760	OVERLAY - AC THIN	$ 27,255	2022/2023
ANAHURST PL	BROADWAY	BIRCH ST	2	240	32	7,680	REAS	$ 11,190	2022/2023
ANAHURST PL	FLOWER ST	OLIVE ST	2	300	45	13,500	REAS	$ 19,669	2022/2023
ANAHURST PL	OLIVE ST	LOWELL ST	2	335	45	15,075	REAS	$ 21,964	2022/2023
ANAHURST PL	ROSS ST	VAN NESS AV	2	310	32	9,920	REAS	$ 14,453	2022/2023
BAKER ST	SAINT GERTRUDE PL	CAMDEN PL	2	340	36	12,240	REAS	$ 17,833	2022/2023
BAKER ST	CAMDEN PL	GLENWOOD PL	2	330	36	11,880	REAS	$ 17,309	2022/2023
BAKER ST	WALNUT ST	PINE ST	2	329	32	10,528	REAS	$ 15,339	2022/2023
BERKELEY ST	FLOWER ST	LOWELL ST	2	575	36	20,700	MILL AND THIN OVERLAY	$ 82,938	2022/2023
BIRCH ST	SAINT GERTRUDE PL	ANAHURST PL	2	665	36	23,940	OVERLAY - AC THIN	$ 66,853	2022/2023
BIRCH ST	EDINGER (FRONTAGE) AV	POMONA ST	2	685	36	24,660	REAS	$ 35,929	2022/2023
BIRCH ST	ANAHURST PL	END	2	330	36	13,140	REAS	$ 19,145	2022/2023
BIRCH ST	RUSSELL AV	MCFADDEN AV	2	641	40	25,640	REAS	$ 37,357	2022/2023
BIRCH ST	AC-PCC TRANSITION	RUSSELL AV	2	532	40	21,280	MILL AND THIN OVERLAY	$ 85,262	2022/2023
BIRCH ST	WALNUT ST	1ST ST	2	350	36	12,600	MILL AND THICK OVERLAY	$ 62,723	2022/2023
BOOTH ST	PINE ST	WALNUT ST	2	279	36	10,044	REAS	$ 14,634	2022/2023
CAMILE ST	SYCAMORE ST	BROADWAY	2	252	40	10,080	PARTIAL SLAB REPLACEMENT	$ 215,398	2022/2023
CAMILE ST	MAIN ST	SYCAMORE ST	2	232	40	9,280	PARTIAL SLAB REPLACEMENT	$ 198,303	2022/2023
CARLTON PL	BAKER ST	TOWNER ST	2	960	36	34,560	OVERLAY - AC THIN	$ 96,510	2022/2023
CARLTON PL	BRISTOL ST	END	2	510	36	18,360	OVERLAY - AC THIN	$ 51,271	2022/2023
EDINGER (FRONTAGE) AV	TOWNER ST	LOWELL ST	2	258	24	6,192	OVERLAY - AC THIN	$ 17,291	2022/2023
EDINGER (FRONTAGE) AV	PARK DR	TOWNER ST	2	274	24	6,576	OVERLAY - AC THIN	$ 18,364	2022/2023
EDINGER (FRONTAGE) AV	LOWELL ST	END	2	318	24	7,632	MILL AND THIN OVERLAY	$ 30,579	2022/2023
EDINGER (FRONTAGE) AV	BIRCH ST	END	2	221	24	5,304	MILL AND THIN OVERLAY	$ 21,251	2022/2023
EDINGER (FRONTAGE) AV	END	SHELTON ST	2	458	25	11,450	REAS	$ 16,682	2022/2023
GLENWOOD PL	LOWELL ST	OLIVE ST	2	285	32	9,120	OVERLAY - AC THIN	$ 25,468	2022/2023
GLENWOOD PL	OLIVE ST	FLOWER ST	2	300	32	9,600	MILL AND THICK OVERLAY	$ 47,789	2022/2023
HIGHLAND ST	FLOWER ST	SHELTON ST	2	1,251	40	50,040	REAS	$ 72,907	2022/2023
HIGHLAND ST	MAIN ST	SYCAMORE ST	2	232	40	9,280	PARTIAL SLAB REPLACEMENT	$ 198,303	2022/2023
LOWELL ST	SAINT ANDREW PL	OCCIDENTAL ST	2	245	36	8,820	REAS	$ 12,850	2022/2023
OCCIDENTAL ST	OLIVE ST	FLOWER ST	2	295	32	9,440	REAS	$ 13,754	2022/2023
PARK DR	EDINGER AV	OCCIDENTAL ST	2	1,195	32	38,240	REAS	$ 55,715	2022/2023
PINE ST	MAIN ST	SYCAMORE ST	2	253	40	10,120	PARTIAL SLAB REPLACEMENT	$ 216,253	2022/2023
PINE ST	BIRCH ST	ROSS ST	2	302	40	12,080	PARTIAL SLAB REPLACEMENT	$ 258,136	2022/2023
POMONA ST	ROSS ST	BIRCH ST	2	305	40	12,200	REAS	$ 17,775	2022/2023
POMONA ST	BIRCH ST	BROADWAY	2	275	40	11,000	REAS	$ 16,027	2022/2023

Seven-Year Road Maintenance and Rehabilitation Plan Based on Current Funding Level

Street Name	Begin Location	End Location	Lanes	Length (ft)	Width (ft)	Area (ft)	Type of Treatment	Cost of Treatment	Year of Treatment
ROSS ST	POMONA ST	EDINGER (FRONTAGE) AV	2	688	36	24,768	REAS	$ 36,086	2022/2023
ROSS ST	EDENDALE CT	RUSSELL AV	2	332	40	13,280	REAS	$ 19,349	2022/2023
RUSSELL AV	ROSS ST	VAN NESS AV	2	287	37	10,619	OVERLAY - AC THIN	$ 29,654	2022/2023
RUSSELL AV	MAIN ST	SYCAMORE ST	2	284	37	10,508	REAS	$ 15,310	2022/2023
SAINT ANDREW PL	BIRCH ST	BROADWAY	2	280	40	9,121	REAS	$ 13,289	2022/2023
SAINT GERTRUDE PL	SHELTON ST	PARK DR	2	303	36	10,908	OVERLAY - AC THIN	$ 30,461	2022/2023
SAINT GERTRUDE PL	BAKER ST	ROSEWOOD AV	2	210	36	7,560	OVERLAY - AC THIN	$ 21,111	2022/2023
SAINT GERTRUDE PL	OLIVE ST	FLOWER ST	2	200	44	8,800	MILL AND THICK OVERLAY	$ 43,806	2022/2023
SAINT GERTRUDE PL	PARK DR	TOWNER ST	2	360	40	14,400	MILL AND THICK OVERLAY	$ 71,683	2022/2023
SAINT GERTRUDE PL	BAKER ST	SHELTON ST	2	311	36	11,196	MILL AND THIN OVERLAY	$ 44,859	2022/2023
SAINT GERTRUDE PL	BRISTOL ST	MAGNOLIA AV	2	245	36	8,820	MILL AND THICK OVERLAY	$ 43,906	2022/2023
SHELTON ST	CAMILE ST	BISHOP ST	2	548	40	21,920	OVERLAY - AC THIN	$ 61,212	2022/2023
SHELTON ST	OCCIDENTAL ST	SAINT ANDREW PL	2	250	32	8,000	REAS	$ 11,656	2022/2023
SHELTON ST	HIGHLAND ST	BROOK ST	2	461	37	17,057	MILL AND THICK OVERLAY	$ 84,909	2022/2023
SHELTON ST	1ST ST	WALNUT ST	2	277	25	6,925	REAS	$ 10,090	2022/2023
SHELTON ST	RICHLAND AV	HIGHLAND ST	2	330	40	13,200	MILL AND THIN OVERLAY	$ 52,888	2022/2023
SHELTON ST	PINE ST	CHESTNUT AV	2	348	40	13,920	MILL AND THIN OVERLAY	$ 55,773	2022/2023
SHELTON ST	WALNUT ST	PINE ST	2	332	25	8,300	MILL AND THIN OVERLAY	$ 33,255	2022/2023
STANFORD ST	LOWELL ST	END	2	240	36	12,105	MILL AND THIN OVERLAY	$ 48,501	2022/2023
SYCAMORE ST	POMONA ST	EDINGER AV	2	674	35	23,590	OVERLAY - AC THIN	$ 65,876	2022/2023
SYCAMORE ST	AC-PCC TRANSITION	RUSSELL AV	2	519	40	20,760	REAS	$ 30,247	2022/2023
SYCAMORE ST	SAINT ANDREW PL	AC-PCC TRANSITION	2	650	36	23,400	MILL AND THIN OVERLAY	$ 93,756	2022/2023
TOWNER ST	BERKELEY ST	EDINGER (FRONTAGE) AV	2	885	36	31,860	OVERLAY - AC THIN	$ 88,970	2022/2023
TOWNER ST	WARNER AV	ANAHURST PL	2	620	36	22,320	MILL AND THIN OVERLAY	$ 89,429	2022/2023
VAN NESS AV	ANAHURST PL	WARNER AV	2	636	36	22,896	MILL AND THIN OVERLAY	$ 91,737	2022/2023
VAN NESS AV	SAINT GERTRUDE PL	AC-PCC TRANSITION	2	679	36	24,444	MILL AND THIN OVERLAY	$ 97,939	2022/2023
ALDER ST	STEVENS AV	MURPHY AV	2	1,119	32	36,998	MILL AND THIN OVERLAY	$ 152,686	2023/2024
ALTON AV	TIMBER ST	SYCAMORE ST	2	410	32	14,020	MILL AND THICK OVERLAY	$ 71,885	2023/2024
ALTON AV	BRADFORD PL	BIRCH ST	2	690	40	27,600	MILL AND THICK OVERLAY	$ 141,514	2023/2024
AURORA AV	END	WOODLAND PL	2	197	32	9,202	REAS	$ 13,809	2023/2024
AURORA AV	PARTON ST	PASTEUR ST	2	129	32	4,128	REAS	$ 6,195	2023/2024
AURORA AV	GARNSEY ST	PARTON ST	2	233	32	8,626	REAS	$ 12,945	2023/2024
AURORA AV	VAN NESS AV	ROSS ST	2	231	32	8,562	REAS	$ 12,849	2023/2024
AURORA AV	PASTEUR ST	VAN NESS AV	2	98	32	3,136	REAS	$ 4,706	2023/2024
BAKER ST	MOORE AV	BURNS AV	2	379	32	13,084	OVERLAY - AC THIN	$ 37,634	2023/2024
BAKER ST	BURNS AV	GARRY AV	2	314	32	10,048	OVERLAY - AC THIN	$ 28,901	2023/2024
BIRCH ST	JUNIPER AV	MACARTHUR BLVD	2	113	36	4,068	OVERLAY - AC THIN	$ 11,701	2023/2024
BIRCH ST	ALPINE AV	COLUMBINE AV	2	668	32	21,376	OVERLAY - AC THIN	$ 61,484	2023/2024
BIRCH ST	MACARTHUR BLVD	ALPINE AV	2	160	36	5,760	OVERLAY - AC THIN	$ 16,567	2023/2024
BIRCH ST	COLUMBINE AV	SIERRA DR	2	259	32	8,288	MILL AND THIN OVERLAY	$ 34,203	2023/2024
BIRCH ST	CAROL AV	HARVEY AV	2	263	32	8,416	MILL AND THIN OVERLAY	$ 34,732	2023/2024
BURNS AV	BAKER ST	END	2	305	32	11,672	REAS	$ 17,516	2023/2024

Seven-Year Road Maintenance and Rehabilitation Plan Based on Current Funding Level

Street Name	Begin Location	End Location	Lanes	Length (ft)	Width (ft)	Area (ft)	Type of Treatment	Cost of Treatment	Year of Treatment
CAROL AV	TOWNER ST	LOWELL ST	2	270	32	9,540	MILL AND THICK OVERLAY	$ 48,915	2023/2024
CARRIAGE DR	BAKER ST	ROSEWOOD AV	2	230	32	8,260	OVERLAY - AC THIN	$ 23,758	2023/2024
CENTRAL AV	BRISTOL ST	BAKER ST	2	592	32	18,944	REAS	$ 28,429	2023/2024
CENTRAL AV	BAKER ST	ROSEWOOD AV	2	270	33	8,910	MILL AND THICK OVERLAY	$ 45,684	2023/2024
COLUMBINE AV	TIMBER ST	SYCAMORE ST	2	150	36	5,400	OVERLAY - AC THIN	$ 15,532	2023/2024
COLUMBINE AV	BIRCH ST	TIMBER ST	2	261	32	8,352	OVERLAY - AC THIN	$ 24,023	2023/2024
COLUMBINE AV	RAMONA DR	LOWELL ST	2	242	32	7,744	REAS	$ 11,621	2023/2024
COLUMBINE AV	SYCAMORE ST	MAIN ST	2	544	36	19,584	OVERLAY - AC THIN	$ 56,329	2023/2024
COLUMBINE AV	ROSS ST	GARNSEY ST	2	905	32	28,960	OVERLAY - AC THIN	$ 83,298	2023/2024
COLUMBINE AV	PARK DR	END	2	393	32	14,488	MILL AND THICK OVERLAY	$ 74,285	2023/2024
GARNSEY ST	JUNIPER AV	END	2	346	32	13,970	REAS	$ 20,964	2023/2024
GARNSEY ST	AURORA AV	END	2	355	32	15,428	REAS	$ 23,152	2023/2024
HEMLOCK WY	SHELTON ST	ROSEWOOD AV	2	234	33	7,722	MILL AND THICK OVERLAY	$ 39,593	2023/2024
HEMLOCK WY	BAKER ST	BRISTOL ST	2	579	32	18,528	MILL AND THIN OVERLAY	$ 76,463	2023/2024
HEMLOCK WY	ROSEWOOD AV	BAKER ST	2	233	33	7,689	MILL AND THICK OVERLAY	$ 39,424	2023/2024
JUNIPER AV	END	WOODLAND PL	2	165	32	8,178	REAS	$ 12,273	2023/2024
JUNIPER AV	PARTON ST	VAN NESS AV	2	195	32	6,240	REAS	$ 9,364	2023/2024
JUNIPER AV	VAN NESS AV	ROSS ST	2	160	32	5,120	REAS	$ 7,683	2023/2024
JUNIPER AV	GARNSEY ST	PARTON ST	2	207	32	6,624	OVERLAY - AC THIN	$ 19,053	2023/2024
JUNIPER AV	BIRCH ST	TIMBER ST	2	552	32	19,770	OVERLAY - AC THIN	$ 56,864	2023/2024
JUNIPER AV	WOODLAND PL	GARNSEY ST	2	237	32	7,584	OVERLAY - AC THIN	$ 21,814	2023/2024
KELLER AV	TIMBER ST	TEAKWOOD ST	2	231	32	8,399	REAS	$ 12,604	2023/2024
KELLER AV	RAMONA DR	LOWELL ST	2	258	32	8,256	OVERLAY - AC THIN	$ 23,747	2023/2024
KELLER AV	RAMONA DR	OLIVE ST	2	259	32	8,288	OVERLAY - AC THIN	$ 23,839	2023/2024
LOWELL ST	BELL AV	COLUMBINE AV	2	531	32	16,992	REAS	$ 25,500	2023/2024
LOWELL ST	KELLER AV	END	2	301	32	11,738	REAS	$ 17,615	2023/2024
LYON ST	1ST ST	PALM ST	2	370	32	11,840	SLAB REPLACEMENT	$ 260,598	2023/2024
MCCLAY ST	4TH ST	3RD ST	2	276	33	9,108	PARTIAL SLAB REPLACEMENT	$ 200,467	2023/2024
MCCLAY ST	2ND ST	1ST ST	2	273	33	9,009	PARTIAL SLAB REPLACEMENT	$ 198,288	2023/2024
MURPHY AV	WOODLAND PL	END	2	147	32	7,602	REAS	$ 11,408	2023/2024
MURPHY AV	SYCAMORE ST	TIMBER ST	2	266	32	8,512	MILL AND THIN OVERLAY	$ 35,128	2023/2024
MURPHY AV	ALDER ST	SYCAMORE ST	2	363	32	11,616	MILL AND THICK OVERLAY	$ 59,559	2023/2024
MURPHY AV	MAIN ST	ALDER ST	2	138	32	4,416	OVERLAY - AC THIN	$ 12,702	2023/2024
NOBEL AV	ROSS ST	END	2	339	32	13,746	OVERLAY - AC THIN	$ 39,538	2023/2024
NOBEL AV	SYCAMORE ST	TIMBER ST	2	245	32	9,070	MILL AND THIN OVERLAY	$ 37,431	2023/2024
OLIVE ST	SIERRA DR	END	2	379	32	13,688	OVERLAY - AC THIN	$ 39,371	2023/2024
OLIVE ST	ALPINE AV	COLUMBINE AV	2	897	32	29,254	OVERLAY - AC THIN	$ 84,143	2023/2024
OLIVE ST	COLUMBINE AV	SIERRA DR	2	339	32	10,848	MILL AND THIN OVERLAY	$ 44,768	2023/2024
ORION AV	BIRCH ST	END	2	199	32	8,474	OVERLAY - AC THIN	$ 24,374	2023/2024
PARTON ST	AURORA AV	END	2	341	32	13,810	REAS	$ 20,724	2023/2024
PARTON ST	JUNIPER AV	END	2	359	32	14,386	REAS	$ 21,589	2023/2024
RAMONA DR	MACARTHUR BLVD	ALPINE AV	2	141	32	4,512	OVERLAY - AC THIN	$ 12,978	2023/2024

Seven-Year Road Maintenance and Rehabilitation Plan Based on Current Funding Level

Street Name	Begin Location	End Location	Lanes	Length (ft)	Width (ft)	Area (ft)	Type of Treatment	Cost of Treatment	Year of Treatment
RAMONA DR	WARNER (FRONTAGE) AV	CENTRAL AV	2	1,268	33	41,844	REAS	$ 62,794	2023/2024
ROSEWOOD AV	CARRIAGE DR	MOORE AV	2	820	32	28,340	OVERLAY - AC THIN	$ 81,514	2023/2024
ROSS ST	END	JUNIPER AV	2	380	32	15,058	REAS	$ 22,597	2023/2024
ROSS ST	AURORA AV	END	2	376	32	16,100	REAS	$ 24,161	2023/2024
ROSS ST	STEVENS AV	NOBEL AV	2	313	32	10,016	MILL AND THIN OVERLAY	$ 41,335	2023/2024
ROSS ST	SUNFLOWER AV	STEVENS AV	2	287	32	9,184	MILL AND THIN OVERLAY	$ 37,901	2023/2024
SHELTON ST	HEMLOCK WY	SEGERSTROM AV	2	287	33	9,471	OVERLAY - AC THIN	$ 27,241	2023/2024
SIERRA DR	ALTON AV	END	2	410	32	15,750	REAS	$ 23,636	2023/2024
TOWNER ST	CURIE AV	CAROL AV	2	927	32	29,664	REAS	$ 44,516	2023/2024
VAN NESS AV	AURORA AV	END	2	353	32	14,194	REAS	$ 21,301	2023/2024
WARNER (FRONTAGE) AV	RAMONA DR	OLIVE ST	2	255	27	6,885	REAS	$ 10,332	2023/2024
WOODLAND PL	ORION AV	MURPHY AV	2	282	32	9,024	MILL AND THIN OVERLAY	$ 37,241	2023/2024
WOODLAND PL	JUNIPER AV	ORION AV	2	244	32	7,808	MILL AND THIN OVERLAY	$ 32,223	2023/2024
WOODLAND PL	MURPHY AV	AURORA AV	2	259	32	8,288	MILL AND THIN OVERLAY	$ 34,203	2023/2024
WOODLAND PL	AURORA AV	KELLER AV	2	181	32	5,792	MILL AND THIN OVERLAY	$ 23,903	2023/2024
WRIGHT ST	PALM ST	4TH ST	2	430	36	15,480	SLAB REPLACEMENT	$ 340,714	2023/2024
18TH ST	WRIGHT ST	MABURY ST	2	1,012	32	32,384	MILL AND THIN OVERLAY	$ 137,654	2024/2025
19TH ST	LYON ST	WRIGHT ST	2	687	32	21,984	OVERLAY - AC THIN	$ 65,130	2024/2025
21ST ST	LYON ST	WRIGHT ST	2	675	33	22,275	REAS	$ 34,430	2024/2025
21ST ST	LINWOOD AV	EASTSIDE AV	2	256	34	8,704	MILL AND THIN OVERLAY	$ 36,998	2024/2025
3RD ST	GRAND AV	MCCLAY ST	2	423	36	15,228	MILL AND THICK OVERLAY	$ 80,421	2024/2025
6TH ST	MABURY ST	MANTLE LN	2	356	32	11,392	OVERLAY - AC THIN	$ 33,750	2024/2025
6TH ST	MANTLE LN	SHERRY LN	2	298	19	5,662	MILL AND THIN OVERLAY	$ 24,067	2024/2025
CATALINA AV	EASTSIDE AV	LINWOOD AV	2	243	32	7,776	REAS	$ 12,019	2024/2025
CONCORD ST	STAFFORD ST	FRUIT ST	2	255	32	8,160	REAS	$ 12,613	2024/2025
EASTSIDE AV	6TH ST	4TH ST	2	745	40	29,800	PARTIAL SLAB REPLACEMENT	$ 675,573	2024/2025
ELK LN	1ST ST	CHESTNUT AV	2	1,224	36	44,064	MILL AND THICK OVERLAY	$ 232,708	2024/2025
FRUIT ST	CONCORD ST	CONCORD ST	2	104	32	3,328	MILL AND THIN OVERLAY	$ 14,146	2024/2025
FRUIT ST	CONCORD ST	MABURY ST	2	440	32	14,080	MILL AND THIN OVERLAY	$ 59,849	2024/2025
GROVEMONT ST	LARCHMONT AV	SANTIAGO ST	2	1,001	36	36,036	MILL AND THIN OVERLAY	$ 153,177	2024/2025
LINCOLN AV	GROVEMONT ST	VIRGINIA AV	2	317	33	10,461	REAS	$ 16,170	2024/2025
LINWOOD AV	4TH ST	END	2	342	32	12,444	OVERLAY - AC THIN	$ 36,866	2024/2025
LINWOOD AV	CATALINA AV	AVALON AV	2	520	32	16,640	REAS	$ 25,720	2024/2025
LINWOOD AV	17TH ST	21ST ST	2	1,723	36	62,028	MILL AND THICK OVERLAY	$ 327,578	2024/2025
LINWOOD AV	17TH ST	15TH ST	2	718	32	22,976	MILL AND THICK OVERLAY	$ 121,339	2024/2025
MABURY ST	17TH ST	18TH ST	2	301	40	12,040	MILL AND THICK OVERLAY	$ 63,585	2024/2025
MANTLE LN	FRUIT ST	6TH ST	2	752	32	24,064	OVERLAY - AC THIN	$ 71,292	2024/2025
MARTHA LN	HATHAWAY ST	END	2	304	32	11,528	REAS	$ 17,819	2024/2025
OLD GRAND ST	JOANA DR	CHERRY ST	2	291	32	9,312	REAS	$ 14,394	2024/2025
PALM ST	MABURY ST	LYON ST	2	364	45	16,380	REAS	$ 25,319	2024/2025
PALM ST	LYON ST	WRIGHT ST	2	561	45	25,245	REAS	$ 39,021	2024/2025
PATRICIA LN	EASTSIDE AV	6TH ST	2	654	32	20,928	OVERLAY - AC THIN	$ 62,001	2024/2025

Seven-Year Road Maintenance and Rehabilitation Plan Based on Current Funding Level

Street Name	Begin Location	End Location	Lanes	Length (ft)	Width (ft)	Area (ft)	Type of Treatment	Cost of Treatment	Year of Treatment
POINSETTIA ST	END	20TH ST	2	757	28	21,916	MILL AND THICK OVERLAY	$ 115,741	2024/2025
POINSETTIA ST	EDGEWOOD RD	END	2	547	32	20,024	MILL AND THIN OVERLAY	$ 85,115	2024/2025
SANTA CLARA AV	LINCOLN AV	HATHAWAY ST	2	658	32	21,056	OVERLAY - AC THIN	$ 62,380	2024/2025
SANTIAGO ST	SANTA CLARA AV	BUFFALO AV	2	277	32	8,864	MILL AND THIN OVERLAY	$ 37,678	2024/2025
SANTIAGO ST	AVALON AV	CATALINA AV	2	298	32	9,536	MILL AND THIN OVERLAY	$ 40,534	2024/2025
SANTIAGO ST	BUFFALO AV	AVALON AV	2	145	32	4,640	MILL AND THIN OVERLAY	$ 19,723	2024/2025
SPURGEON ST	22ND ST	BUFFALO AV	2	330	38	12,540	OVERLAY - AC THIN	$ 37,151	2024/2025
VIRGINIA AV	SANTIAGO ST	VALENCIA ST	2	685	36	24,660	MILL AND THICK OVERLAY	$ 130,233	2024/2025
WRIGHT ST	18TH ST	17TH ST	2	290	32	9,280	MILL AND THIN OVERLAY	$ 39,446	2024/2025
WRIGHT ST	18TH ST	18TH ST	2	122	32	3,904	MILL AND THIN OVERLAY	$ 16,595	2024/2025
WRIGHT ST	20TH ST	19TH ST	2	175	32	5,600	MILL AND THIN OVERLAY	$ 23,804	2024/2025
WRIGHT ST	PORTOLA AV	CATALINA AV	2	262	32	8,384	MILL AND THIN OVERLAY	$ 35,638	2024/2025
WRIGHT ST	19TH ST	18TH ST	2	214	32	6,848	MILL AND THIN OVERLAY	$ 29,109	2024/2025
WRIGHT ST	CATALINA AV	21ST ST	2	135	32	4,320	MILL AND THIN OVERLAY	$ 18,363	2024/2025
WRIGHT ST	21ST ST	20TH ST	2	148	32	4,736	MILL AND THIN OVERLAY	$ 20,131	2024/2025
WRIGHT ST	21ST ST	21ST ST	2	130	32	4,160	MILL AND THIN OVERLAY	$ 17,683	2024/2025
WRIGHT ST	AVALON AV	PORTOLA AV	2	263	32	8,416	MILL AND THIN OVERLAY	$ 35,774	2024/2025
WRIGHT ST	19TH ST	19TH ST	2	86	32	2,752	MILL AND THIN OVERLAY	$ 11,698	2024/2025
WRIGHT ST	20TH ST	20TH ST	2	115	32	3,680	MILL AND THIN OVERLAY	$ 15,642	2024/2025
WRIGHT ST	1ST ST	PALM ST	2	342	36	12,312	PARTIAL SLAB REPLACEMENT	$ 279,116	2024/2025
3RD ST	SPURGEON ST	BUSH ST	2	290	36	10,440	MILL AND THICK OVERLAY	$ 56,789	2025/2026
3RD ST	GARFIELD ST	LACY ST	2	438	40	17,520	MILL AND THICK OVERLAY	$ 95,301	2025/2026
3RD ST	FRENCH ST	SPURGEON ST	2	313	36	11,268	MILL AND THIN OVERLAY	$ 49,333	2025/2026
3RD ST	LACY ST	FRENCH ST	2	1,213	40	48,520	MILL AND THIN OVERLAY	$ 212,430	2025/2026
4TH ST	SPURGEON ST	FRENCH ST	2	298	20	5,960	REAS	$ 9,489	2025/2026
4TH ST	BUSH ST	SPURGEON ST	2	291	20	5,820	REAS	$ 9,266	2025/2026
5TH ST	GARFIELD ST	POINSETTIA ST	2	418	40	16,720	REAS	$ 33,274	2025/2026
BISHOP ST	KILSON DR	OAK ST	2	244	36	8,784	OVERLAY - AC THIN	$ 26,804	2025/2026
BISHOP ST	HICKORY ST	KILSON DR	2	264	36	9,504	MILL AND THIN OVERLAY	$ 41,610	2025/2026
BISHOP ST	HALLADAY ST	HICKORY ST	2	249	36	8,964	MILL AND THIN OVERLAY	$ 39,246	2025/2026
BISHOP ST	OAK ST	MAPLE ST	2	348	36	12,528	OVERLAY - AC THIN	$ 38,229	2025/2026
BUSH ST	1ST ST	3RD ST	2	570	40	22,800	REAS	$ 36,299	2025/2026
CEDAR ST	GRANT ST	HUNTER AV	2	260	33	8,580	REAS	$ 13,660	2025/2026
CEDAR ST	CHESTNUT AV	PINE ST	2	365	33	12,045	REAS	$ 19,176	2025/2026
CEDAR ST	PINE ST	WALNUT ST	2	319	35	11,165	REAS	$ 17,775	2025/2026
CIVIC CENTER DR	SPURGEON ST	FRENCH ST	2	342	30	10,260	REAS	$ 16,335	2025/2026
GARFIELD ST	3RD ST	4TH ST	2	293	39	11,427	REAS	$ 18,193	2025/2026
GARFIELD ST	1ST ST	2ND ST	2	219	36	7,884	REAS	$ 12,552	2025/2026
GARFIELD ST	2ND ST	3RD ST	2	270	39	10,530	REAS	$ 16,764	2025/2026
GARFIELD ST	4TH ST	5TH ST	2	299	32	9,568	OVERLAY - AC THIN	$ 31,101	2025/2026
GARFIELD ST	6TH ST	BROWN ST	2	205	52	10,660	MILL AND THIN OVERLAY	$ 46,672	2025/2026
GARFIELD ST	SANTA ANA BLVD	CIVIC CENTER DR	2	443	47	20,821	MILL AND THICK OVERLAY	$ 113,257	2025/2026

Seven-Year Road Maintenance and Rehabilitation Plan Based on Current Funding Level

Street Name	Begin Location	End Location	Lanes	Length (ft)	Width (ft)	Area (ft)	Type of Treatment	Cost of Treatment	Year of Treatment
GARFIELD ST	5TH ST	6TH ST	2	323	32	10,336	MILL AND THIN OVERLAY	$ 60,337	2025/2026
HALLADAY ST	MCFADDEN AV	BEVERLY PL	2	795	26	20,670	SLAB REPLACEMENT	$ 482,652	2025/2026
HALLADAY ST	BEVERLY PL	WAKEHAM AV	2	511	26	13,286	SLAB REPLACEMENT	$ 310,233	2025/2026
HICKORY ST	BISHOP ST	WAKEHAM AV	2	731	33	24,123	MILL AND THICK OVERLAY	$ 131,219	2025/2026
KILSON DR	WAKEHAM AV	BISHOP ST	2	729	33	24,057	OVERLAY - AC THIN	$ 73,409	2025/2026
KILSON DR	BEVERLY PL	WAKEHAM AV	2	563	33	18,579	OVERLAY - AC THIN	$ 56,693	2025/2026
LACY ST	SANTA ANA BLVD	CIVIC CENTER DR	2	435	36	15,660	REAS	$ 24,932	2025/2026
MORTIMER ST	END	SANTA ANA BLVD	2	410	40	16,400	MILL AND THIN OVERLAY	$ 71,802	2025/2026
OAK ST	HARWOOD PL	MCFADDEN AV	2	325	36	11,700	OVERLAY - AC THIN	$ 35,702	2025/2026
OAK ST	NORMANDY PL	HARWOOD PL	2	256	36	9,216	OVERLAY - AC THIN	$ 28,122	2025/2026
OAK ST	GRANT ST	WAKEHAM AV	2	333	36	11,988	OVERLAY - AC THIN	$ 36,581	2025/2026
OAK ST	PINE ST	CHESTNUT AV	2	373	29	10,817	MILL AND THICK OVERLAY	$ 58,840	2025/2026
OAK ST	WALNUT ST	PINE ST	2	366	24	8,784	MILL AND THIN OVERLAY	$ 38,458	2025/2026
OAK ST	BEVERLY PL	NORMANDY PL	2	263	36	9,468	MILL AND THIN OVERLAY	$ 41,453	2025/2026
OAK ST	BISHOP ST	GRANT ST	2	408	36	14,688	MILL AND THIN OVERLAY	$ 64,307	2025/2026
OAK ST	CAMILE ST	BISHOP ST	2	361	24	8,664	MILL AND THIN OVERLAY	$ 37,933	2025/2026
OAK ST	MYRTLE ST	CAMILE ST	2	332	25	8,300	RECONSTRUCT SURFACE (AC)	$ 72,678	2025/2026
OAK ST	CHESTNUT AV	MYRTLE ST	2	333	27	8,991	SLAB REPLACEMENT	$ 209,943	2025/2026
ORANGE AV	CHESTNUT AV	MYRTLE ST	2	369	44	16,236	OVERLAY - AC THIN	$ 49,544	2025/2026
ORANGE AV	WALNUT ST	PINE ST	2	368	44	16,192	MILL AND THICK OVERLAY	$ 88,078	2025/2026
ORANGE AV	CAMILE ST	BISHOP ST	2	359	43	15,437	MILL AND THIN OVERLAY	$ 67,586	2025/2026
ORANGE AV	MYRTLE ST	CAMILE ST	2	363	43	15,609	MILL AND THIN OVERLAY	$ 68,339	2025/2026
POINSETTIA ST	SANTA ANA BLVD	BROWN ST	2	470	40	18,800	MILL AND THIN OVERLAY	$ 109,747	2025/2026
WALNUT ST	ORANGE AV	CYPRESS AV	2	353	48	16,944	MILL AND THIN OVERLAY	$ 74,184	2025/2026
WALNUT ST	STANDARD AV	CEDAR ST	2	363	40	14,520	OVERLAY - AC THIN	$ 44,307	2025/2026
WILSHIRE AV	STANDARD AV	MINNIE ST	2	372	33	12,276	REAS	$ 19,544	2025/2026
WISTERIA PL	MAPLE ST	OAK ST	2	329	34	11,186	MILL AND THIN OVERLAY	$ 48,974	2025/2026
WISTERIA PL	ORANGE AV	MAPLE ST	2	466	34	15,844	RECONSTRUCT SURFACE (AC)	$ 138,736	2025/2026
ANAHURST PL	MAIN ST	CYPRESS AV	2	347	38	13,186	REAS	$ 21,623	2026/2027
BORCHARD AV	OAK ST	END	2	310	32	9,920	OVERLAY - AC THIN	$ 31,179	2026/2027
CENTRAL AV	MAPLE ST	ORANGE AV	2	240	45	10,800	REAS	$ 17,710	2026/2027
CENTRAL AV	ORANGE AV	CYPRESS AV	2	438	42	17,396	REAS	$ 28,527	2026/2027
CYPRESS AV	HOBART ST	OXFORD ST	2	663	47	31,161	REAS	$ 51,099	2026/2027
CYPRESS AV	OXFORD ST	OLD MCFADDEN AV	2	632	47	29,704	OVERLAY - AC THIN	$ 93,360	2026/2027
CYPRESS AV	EDINGER AV	HOBART ST	2	930	47	43,710	REAS	$ 71,677	2026/2027
ELDER AV	HICKORY ST	HALLADAY ST	2	283	32	9,056	REAS	$ 14,850	2026/2027
EVERGREEN ST	GRIFFITH PL	WILSHIRE AV	2	278	33	9,174	REAS	$ 15,044	2026/2027
HALLADAY ST	BERKELEY ST	OCCIDENTAL ST	2	293	37	10,841	OVERLAY - AC THIN	$ 34,073	2026/2027
HALLADAY ST	WALNUT ST	1ST ST	2	300	36	10,800	SLAB REPLACEMENT	$ 259,749	2026/2027
HALLADAY ST	CAMILE ST	MYRTLE ST	2	362	26	9,412	SLAB REPLACEMENT	$ 226,367	2026/2027
HALLADAY ST	STANFORD ST	POMONA ST	2	364	37	13,718	MILL AND THIN OVERLAY	$ 61,862	2026/2027
HALLADAY ST	MCFADDEN AV	HOBART ST	2	1,289	33	42,537	REAS	$ 69,754	2026/2027

Seven-Year Road Maintenance and Rehabilitation Plan Based on Current Funding Level

Street Name	Begin Location	End Location	Lanes	Length (ft)	Width (ft)	Area (ft)	Type of Treatment	Cost of Treatment	Year of Treatment
HICKORY ST	WALNUT ST	PINE ST	2	299	32	9,568	PARTIAL SLAB REPLACEMENT	$ 230,119	2026/2027
HOBART ST	STANDARD AV	EVERGREEN ST	2	397	36	14,292	OVERLAY - AC THIN	$ 44,920	2026/2027
HOBART ST	CEDAR ST	HALLADAY ST	2	267	36	9,612	OVERLAY - AC THIN	$ 30,211	2026/2027
HOBART ST	OAK ST	MAPLE ST	2	314	32	10,048	REAS	$ 16,477	2026/2027
HOBART ST	MAPLE ST	ORANGE AV	2	305	34	10,370	MILL AND THIN OVERLAY	$ 46,764	2026/2027
HOBART ST	CYPRESS AV	MAIN ST	2	340	34	11,560	MILL AND THIN OVERLAY	$ 52,130	2026/2027
HOBART ST	ORANGE AV	CYPRESS AV	2	355	34	12,070	MILL AND THICK OVERLAY	$ 67,625	2026/2027
HOBART ST	OAK ST	OAK ST	2	228	32	7,296	MILL AND THIN OVERLAY	$ 32,902	2026/2027
KILSON DR	RUSSELL AV	HOBART ST	2	969	33	31,977	OVERLAY - AC THIN	$ 100,504	2026/2027
KILSON DR	EDINGER AV	STANFORD ST	2	144	36	5,184	MILL AND THIN OVERLAY	$ 23,377	2026/2027
MAPLE ST	SAINT GERTRUDE PL	ANAHURST PL	2	672	40	26,880	REAS	$ 44,079	2026/2027
MYRTLE ST	OAK ST	MAPLE ST	2	350	36	12,600	SLAB REPLACEMENT	$ 303,041	2026/2027
OAK ST	WARNER AV	ANAHURST PL	2	781	37	28,897	OVERLAY - AC THIN	$ 90,824	2026/2027
OAK ST	ANAHURST PL	SAINT GERTRUDE PL	2	682	33	22,506	MILL AND THIN OVERLAY	$ 101,492	2026/2027
OAK ST	SAINT GERTRUDE PL	SAINT ANDREW PL	2	998	37	36,926	MILL AND THIN OVERLAY	$ 166,519	2026/2027
ORANGE AV	SAINT GERTRUDE PL	SAINT ANDREW PL	2	1,001	40	40,040	OVERLAY - AC THIN	$ 125,846	2026/2027
ORANGE AV	ANAHURST PL	SAINT GERTRUDE PL	2	674	40	26,960	OVERLAY - AC THIN	$ 84,736	2026/2027
ORANGE AV	OCCIDENTAL ST	BERKELEY ST	2	304	40	12,160	OVERLAY - AC THIN	$ 38,219	2026/2027
ORANGE AV	SAINT ANDREW PL	OCCIDENTAL ST	2	515	40	20,600	OVERLAY - AC THIN	$ 64,746	2026/2027
ORANGE AV	MCFADDEN AV	OXFORD ST	2	640	46	29,440	OVERLAY - AC THIN	$ 92,530	2026/2027
ORANGE AV	WARNER AV	ANAHURST PL	2	657	40	26,280	MILL AND THICK OVERLAY	$ 147,240	2026/2027
OXFORD ST	OAK ST	END	2	287	33	9,471	REAS	$ 15,531	2026/2027
RUSSELL AV	OAK ST	KILSON DR	2	206	33	6,798	REAS	$ 11,148	2026/2027
SAINT ANDREW PL	STANDARD AV	EVERGREEN ST	2	295	38	11,210	OVERLAY - AC THIN	$ 35,233	2026/2027
SAINT ANDREW PL	ORANGE AV	CYPRESS AV	2	369	40	14,760	OVERLAY - AC THIN	$ 46,391	2026/2027
SAINT ANDREW PL	ROUSSELLE ST	MAPLE ST	2	188	40	7,520	OVERLAY - AC THIN	$ 23,635	2026/2027
SAINT ANDREW PL	CEDAR ST	HALLADAY ST	2	280	38	10,640	OVERLAY - AC THIN	$ 33,442	2026/2027
SAINT ANDREW PL	HICKORY ST	KILSON DR	2	238	38	9,044	OVERLAY - AC THIN	$ 28,425	2026/2027
SAINT ANDREW PL	MAPLE ST	ORANGE AV	2	307	40	12,280	OVERLAY - AC THIN	$ 38,596	2026/2027
SAINT ANDREW PL	HALLADAY ST	HICKORY ST	2	241	38	9,158	OVERLAY - AC THIN	$ 28,784	2026/2027
SAINT ANDREW PL	OAK ST	ROUSSELLE ST	2	277	38	10,526	OVERLAY - AC THIN	$ 33,083	2026/2027
SAINT ANDREW PL	KILSON DR	OAK ST	2	242	38	9,196	OVERLAY - AC THIN	$ 28,903	2026/2027
SAINT ANDREW PL	CYPRESS AV	MAIN ST	2	254	44	11,176	OVERLAY - AC THIN	$ 35,126	2026/2027
SAINT GERTRUDE PL	STANDARD AV	EVERGREEN ST	2	270	38	10,260	OVERLAY - AC THIN	$ 32,247	2026/2027
SAINT GERTRUDE PL	CYPRESS AV	MAIN ST	2	347	40	13,880	REAS	$ 22,761	2026/2027
SAINT GERTRUDE PL	ROUSSELLE ST	MAPLE ST	2	192	40	7,680	REAS	$ 12,594	2026/2027
SAINT GERTRUDE PL	HICKORY ST	KILSON DR	2	241	38	9,158	REAS	$ 15,018	2026/2027
SAINT GERTRUDE PL	EVERGREEN ST	CEDAR ST	2	299	38	11,362	OVERLAY - AC THIN	$ 35,711	2026/2027
SAINT GERTRUDE PL	ORANGE AV	CYPRESS AV	2	370	40	14,800	REAS	$ 24,270	2026/2027
SAINT GERTRUDE PL	OAK ST	ROUSSELLE ST	2	278	38	10,564	REAS	$ 17,323	2026/2027
SAINT GERTRUDE PL	KILSON DR	OAK ST	2	242	38	9,196	REAS	$ 15,080	2026/2027
SAINT GERTRUDE PL	MAPLE ST	ORANGE AV	2	307	40	12,280	REAS	$ 20,137	2026/2027

Seven-Year Road Maintenance and Rehabilitation Plan Based on Current Funding Level

Street Name	Begin Location	End Location	Lanes	Length (ft)	Width (ft)	Area (ft)	Type of Treatment	Cost of Treatment	Year of Treatment
STANFORD ST	MINTER ST	KILSON DR	2	237	32	7,584	MILL AND THIN OVERLAY	$ 34,200	2026/2027
STANFORD ST	HICKORY ST	HALLADAY ST	2	237	32	7,584	MILL AND THIN OVERLAY	$ 34,200	2026/2027

XII. Appendix B – Complete Street Listing Current Conditions

A complete street listing of current pavement conditions should be included in this report. Specific data to be submitted should follow the format below:

MPAH						
Street Name	**From**	**To**	**Width of Segment**	**Area**	**Current PCI**	**Most Recent Inspection Date**

LOCAL						
Street Name	**From**	**To**	**Width of Segment**	**Area**	**Current PCI**	**Most Recent Inspection Date**

Please see the attached completed street listing with current conditions, labeled as Appendix B.

Appendix B

City of Santa Ana - Completed Listing of Current Street Condition

Street ID	Section ID	Street Name	Begin Location	End Location	Lanes	Length (ft)	Width (ft)	Area (sf)	PCI	Most Recent Inspection/ M&R Update Date
101600	3200E	17TH ST	FAIRVIEW ST	SANTA ANA RIVER	3	656	40	26,240	72	9/17/2019
101600	3200W	17TH ST	FAIRVIEW ST	SANTA ANA RIVER	3	656	40	26,240	74	9/17/2019
101600	3301E	17TH ST	SANTA ANA RIVER	BRISTOL ST	3	4,599	40	174,048	72	9/17/2019
101600	3301W	17TH ST	SANTA ANA RIVER	BRISTOL ST	3	4,599	40	175,048	74	9/17/2019
101600	3901E	17TH ST	BRISTOL ST	FLOWER ST	3	2,535	34	87,959	72	9/17/2019
101600	3901W	17TH ST	BRISTOL ST	FLOWER ST	3	2,535	33	90,546	83	10/18/2019
101600	4601E	17TH ST	FLOWER ST	MAIN ST	3	2,491	35	93,185	91	9/17/2019
101600	4601W	17TH ST	FLOWER ST	MAIN ST	3	2,491	33	88,253	78	9/17/2019
101600	5301E	17TH ST	MAIN ST	FRENCH ST	3	1,029	33	35,029	77	9/17/2019
101600	5301W	17TH ST	MAIN ST	FRENCH ST	3	1,029	33	40,824	71	9/17/2019
101600	5550E	17TH ST	FRENCH ST	PENN WY	3	219	35	7,665	76	9/17/2019
101600	5550W	17TH ST	FRENCH ST	PENN WY	3	219	34	12,446	67	9/17/2019
101600	5575E	17TH ST	PENN WY	SANTIAGO ST	3	932	35	35,620	66	9/17/2019
101600	5575W	17TH ST	PENN WY	SANTIAGO ST	3	932	33	30,756	72	9/17/2019
101600	5701E	17TH ST	SANTIAGO ST	GRAND AV	3	2,400	35	91,750	67	9/17/2019
101600	5701W	17TH ST	SANTIAGO ST	GRAND AV	3	2,400	34	86,449	70	9/17/2019
101600	6001E	17TH ST	GRAND AV	DEODAR ST	2	5,794	28	167,838	60	9/17/2019
101600	6001W	17TH ST	GRAND AV	DEODAR ST	2	5,794	28	168,100	51	9/17/2019
101600	6006E	17TH ST	GRAND AV	TUSTIN AV	1	5,186	14	71,059	91	9/30/2019
101600	6006W	17TH ST	GRAND AV	TUSTIN AV	1	5,186	14	72,604	91	9/30/2019
100100	1101E	1ST ST	CITY LIMIT	EUCLID ST	3	1,274	49	62,426	97	2/28/2020
100100	1101W	1ST ST	CITY LIMIT	EUCLID ST	3	1,274	48	61,152	97	2/28/2020
100100	1451E	1ST ST	EUCLID ST	NEWHOPE ST	3	2,558	49	125,342	97	2/28/2020
100100	1451W	1ST ST	EUCLID ST	NEWHOPE ST	3	2,558	49	124,655	97	2/28/2020
100100	1701E	1ST ST	NEWHOPE ST	SHANNON ST	3	1,266	49	62,034	90	9/24/2019
100100	1701W	1ST ST	NEWHOPE ST	SHANNON ST	3	1,266	48	60,768	98	9/24/2019
100100	1901E	1ST ST	SHANNON ST	SANTA ANA RIVER	3	4,089	40	160,115	85	9/24/2019
100100	1901W	1ST ST	SHANNON ST	SANTA ANA RIVER	3	4,089	36	168,227	95	9/24/2019
100100	2901E	1ST ST	SANTA ANA RIVER	RAITT ST	3	5,177	38	199,348	77	9/24/2019
100100	2901W	1ST ST	SANTA ANA RIVER	RAITT ST	3	5,177	38	202,060	79	9/24/2019
100100	3801E	1ST ST	RAITT ST	BRISTOL ST	3	2,311	40	92,440	96	9/24/2019
100100	3801W	1ST ST	RAITT ST	BRISTOL ST	3	2,311	40	92,440	87	9/24/2019
100100	4301E	1ST ST	BRISTOL ST	FLOWER ST	3	2,573	33	86,817	95	9/24/2019
100100	4301W	1ST ST	BRISTOL ST	FLOWER ST	3	2,573	32	85,336	97	10/31/2019
100100	4800E	1ST ST	FLOWER ST	ROSS ST	3	1,203	32	38,496	99	9/24/2019
100100	4801W	1ST ST	FLOWER ST	MAIN ST	3	2,509	33	84,626	90	9/24/2019
100100	5000E	1ST ST	ROSS ST	BIRCH ST	3	445	32	14,240	93	9/24/2019
100100	5100E	1ST ST	BIRCH ST	BROADWAY	3	339	33	12,437	99	9/24/2019
100100	5200E	1ST ST	BROADWAY	SYCAMORE ST	3	255	33	8,915	95	9/24/2019
100100	5300E	1ST ST	SYCAMORE ST	MAIN ST	3	267	32	9,294	91	9/24/2019
100100	5401E	1ST ST	MAIN ST	AC-PCC TRANSITION (NEAR STANDARD AV)	3	3,424	32	108,164	90	9/24/2019
100100	5401W	1ST ST	MAIN ST	AC-PCC TRANSITION (NEAR STANDARD AV)	3	3,424	33	114,989	85	9/24/2019
100100	6550E	1ST ST	AC-PCC TRANSITION	AC-PCC TRANSITION	2	700	22	15,400	90	10/3/2019
100100	6550W	1ST ST	AC-PCC TRANSITION	AC-PCC TRANSITION	2	700	22	15,400	90	10/3/2019

Appendix B

City of Santa Ana - Completed Listing of Current Street Condition

Street ID	Section ID	Street Name	Begin Location	End Location	Lanes	Length (ft)	Width (ft)	Area (sf)	PCI	Most Recent Inspection/ M&R Update Date
100100	6556E	1ST ST	AC-PCC TRANSITION (NEAR GRAND AV)	I-5 FWY	3	3,371	33	115,337	87	10/31/2019
100100	6556W	1ST ST	AC-PCC TRANSITION (NEAR GRAND AV)	I-5 FWY	3	3,371	33	116,170	77	9/24/2019
100100	7201E	1ST ST	I-5 FWY	TUSTIN AV	3	2,473	39	96,445	75	9/24/2019
100100	7201W	1ST ST	I-5 FWY	TUSTIN AV	3	2,473	41	101,395	83	9/24/2019
100400	2201E	4TH ST	FRENCH ST	GARFIELD ST	1	1,636	26	42,536	78	9/24/2019
100400	2201W	4TH ST	FRENCH ST	GARFIELD ST	1	1,636	26	42,536	75	9/30/2019
100400	2701E	4TH ST	GARFIELD ST	GRAND AV	2	2,170	26	56,420	71	9/30/2019
100400	2701W	4TH ST	GARFIELD ST	GRAND AV	2	2,170	26	58,176	75	9/30/2019
100400	3501E	4TH ST	GRAND AV	MABURY ST	1	2,437	15	36,555	90	9/30/2019
100400	3501W	4TH ST	GRAND AV	MABURY ST	1	2,437	15	35,829	84	9/30/2019
100400	3506E	4TH ST	GRAND AV	MABURY ST	1	2,437	9	21,933	92	9/26/2019
100400	3506W	4TH ST	GRAND AV	MABURY ST	1	2,437	8	24,151	92	9/26/2019
100400	4100E	4TH ST	MABURY ST	I-5 FWY	3	121	43	5,203	66	9/30/2019
100400	4100W	4TH ST	I-5 FWY	MABURY ST	3	121	43	5,203	39	9/30/2019
100400	4200E	4TH ST	I-5 FWY	CABRILLO PARK DR	3	799	45	37,205	77	9/30/2019
100400	4200W	4TH ST	CABRILLO PARK DR	I-5 FWY	3	799	33	26,367	75	9/30/2019
100400	4301E	4TH ST	CABRILLO PARK DR	TUSTIN AV	3	1,832	33	65,056	85	9/30/2019
100400	4301W	4TH ST	CABRILLO PARK DR	TUSTIN AV	3	1,832	33	63,456	61	9/30/2019
100400	4600E	4TH ST	TUSTIN AV	SR-55 FWY	3	362	35	12,670	63	9/30/2019
100400	4600W	4TH ST	SR-55 FWY	TUSTIN AV	3	362	45	16,290	72	9/30/2019
100500	2301E	5TH ST	HARBOR BLVD	JACKSON ST	2	1,269	30	38,070	35	9/30/2019
100500	2301W	5TH ST	HARBOR BLVD	JACKSON ST	2	1,269	30	38,070	56	9/30/2019
100500	2701E	5TH ST	JACKSON ST	FAIRVIEW ST	2	3,294	30	99,445	70	10/2/2019
100500	2701W	5TH ST	JACKSON ST	FAIRVIEW ST	2	3,294	30	99,445	67	10/2/2019
100500	4700	5TH ST	ROSS ST	BROADWAY	3	794	36	24,784	73	10/2/2019
100500	4800	5TH ST	BROADWAY	SYCAMORE ST	3	284	36	10,224	89	10/2/2019
100500	4900	5TH ST	SYCAMORE ST	MAIN ST	3	271	36	9,756	85	10/2/2019
100500	5000	5TH ST	MAIN ST	BUSH ST	3	290	36	10,440	69	10/2/2019
100500	5100	5TH ST	BUSH ST	SPURGEON ST	3	305	36	10,980	77	10/2/2019
100500	5200	5TH ST	SPURGEON ST	FRENCH ST	3	310	36	11,160	69	10/2/2019
100500	5300	5TH ST	FRENCH ST	MORTIMER ST	2	310	36	11,160	72	10/2/2019
103300	1151	ALTON AV	SUSAN ST	RAITT ST	3	4,259	50	204,736	59	2/1/2020
103300	1501	ALTON AV	RAITT ST	BRISTOL ST	4	3,524	56	199,314	100	4/30/2020
103300	3101	ALTON AV	MAIN ST	MAPLE ST	4	1,287	60	77,220	15	10/21/2019
103300	3301	ALTON AV	MAPLE ST	HALLADAY ST	2	970	39	39,082	51	10/31/2019
103300	3601	ALTON AV	HALLADAY ST	STANDARD AV	2	724	55	41,260	68	9/25/2019
103300	4050	ALTON AV	DAIMLER ST	RED HILL AV	4	1,741	40	69,640	63	2/3/2020
105300	1201N	BEAR ST	SUNFLOWER AV	SEGERSTROM AV	2	4,677	28	138,804	78	10/2/2019
105300	1201S	BEAR ST	SUNFLOWER AV	MACARTHUR BLVD	3	2,034	32	66,088	82	10/2/2019
105300	1501S	BEAR ST	MACARTHUR BLVD	SEGERSTROM AV	2	2,643	24	68,432	78	10/2/2019
137150	1100	BEDFORD RD	BRONSON AVE (CITY LIMIT)	191' S/O BRONSON AVE	2	191	38	7,258	98	5/8/2020
107900	1101N	BRISTOL ST	SUNFLOWER AV	MACARTHUR BLVD	3	2,025	38	86,450	67	10/2/2019
107900	1101S	BRISTOL ST	SUNFLOWER AV	MACARTHUR BLVD	3	2,025	45	99,725	60	9/20/2019
107900	1201N	BRISTOL ST	MACARTHUR BLVD	RAILROAD	3	1,386	39	54,054	82	9/20/2019

Appendix B

City of Santa Ana - Completed Listing of Current Street Condition

Street ID	Section ID	Street Name	Begin Location	End Location	Lanes	Length (ft)	Width (ft)	Area (sf)	PCI	Most Recent Inspection/ M&R Update Date
107900	1201S	BRISTOL ST	MACARTHUR BLVD	RAILROAD	3	1,386	41	56,826	87	9/20/2019
107900	1401N	BRISTOL ST	RAILROAD	SEGERSTROM AV	3	1,289	39	50,271	82	9/20/2019
107900	1401S	BRISTOL ST	RAILROAD	SEGERSTROM AV	3	1,289	41	52,849	87	9/20/2019
107900	1601N	BRISTOL ST	SEGERSTROM AV	WARNER AV	3	3,161	40	128,440	99	9/20/2019
107900	1601S	BRISTOL ST	SERGERSTROM AV	WARNER AV	3	3,161	40	126,440	98	9/20/2019
107900	1901N	BRISTOL ST	WARNER AV	EDINGER AV	2	3,994	28	136,377	41	9/20/2019
107900	1901S	BRISTOL ST	WARNER AV	EDINGER AV	2	3,994	28	139,877	35	9/20/2019
107900	2701N	BRISTOL ST	EDINGER AV	CUBBON ST	3	3,002	41	129,582	56	9/20/2019
107900	2701S	BRISTOL ST	EDINGER AV	CUBBON ST	3	3,002	41	130,332	50	9/20/2019
107900	3351N	BRISTOL ST	CUBBON ST	1ST ST	3	3,651	41	156,241	78	9/20/2019
107900	3351S	BRISTOL ST	CUBBON ST	1ST ST	3	3,651	41	153,341	87	9/20/2019
107900	4501N	BRISTOL ST	1ST ST	CIVIC CENTER DR	3	2,195	41	97,645	98	9/20/2019
107900	4501S	BRISTOL ST	1ST ST	CIVIC CENTER DR	3	2,195	41	96,775	99	9/20/2019
107900	5200N	BRISTOL ST	CIVIC CENTER DR	9TH ST	2	421	41	17,261	96	9/20/2019
107900	5200S	BRISTOL ST	9TH ST	CIVIC CENTER DR	3	421	41	19,961	100	9/20/2019
107900	5300N	BRISTOL ST	9TH ST	10TH ST	2	284	28	7,952	82	9/20/2019
107900	5300S	BRISTOL ST	10TH ST	9TH ST	3	284	28	7,952	95	9/20/2019
107900	5401N	BRISTOL ST	10TH ST	17TH ST	2	2,403	28	75,596	100	10/15/2019
107900	5401S	BRISTOL ST	10TH ST	17TH ST	2	2,403	28	102,865	100	10/15/2019
107900	5801N	BRISTOL ST	17TH ST	SANTA CLARA AV	2	2,478	25	68,638	59	9/20/2019
107900	5801S	BRISTOL ST	17TH ST	21ST ST	3	1,166	33	47,978	74	9/20/2019
107900	6101S	BRISTOL ST	21ST ST	SANTA CLARA AV	2	1,312	28	36,736	55	9/20/2019
107900	6301N	BRISTOL ST	SANTA CLARA AV	PARK LN	3	1,860	34	62,880	67	9/20/2019
107900	6301S	BRISTOL ST	SANTA CLARA AV	PARK LN	3	1,860	34	62,880	65	9/20/2019
107900	6401N	BRISTOL ST	PARK LN	HESPERIAN ST	3	2,214	40	91,560	79	9/20/2019
107900	6401S	BRISTOL ST	PARK LN	I-5 FWY	3	3,867	40	155,430	69	9/20/2019
107900	6651N	BRISTOL ST	HESPERIAN ST	I-5 FWY	2	1,653	40	66,120	45	9/20/2019
108000	1301	BROADWAY	ANAHURST PL	EDINGER AV	2	3,397	46	154,506	74	9/25/2019
108000	1801	BROADWAY	EDINGER AV	MCFADDEN AV	2	2,651	47	126,970	68	9/25/2019
108000	2201	BROADWAY	MCFADDEN AV	1ST ST	2	3,992	46	186,376	72	9/25/2019
108000	3101N	BROADWAY	1ST ST	CIVIC CENTER DR	2	2,132	20	39,115	74	9/25/2019
108000	3101S	BROADWAY	1ST ST	CIVIC CENTER DR	2	2,132	22	47,090	67	9/25/2019
108000	3701N	BROADWAY	CIVIC CENTER DR	17TH ST	2	3,176	27	85,752	95	9/25/2019
108000	3701S	BROADWAY	CIVIC CENTER DR	17TH ST	2	3,176	27	87,218	95	9/25/2019
108000	4201N	BROADWAY	17TH ST	SANTA CLARA AV	2	2,479	27	67,241	93	9/25/2019
108000	4201S	BROADWAY	17TH ST	SANTA CLARA AV	2	2,479	27	67,433	93	9/25/2019
108000	4701N	BROADWAY	SANTA CLARA AV	MAINPLACE DR	2	2,176	26	29,051	28	9/25/2019
108000	4701S	BROADWAY	SANTA CLARA AV	MAINPLACE DR	2	2,176	30	36,723	35	9/25/2019
108100	1100E	BROADWAY PL	ANAHURST PL	MAIN ST	1	700	16	11,200	50	3/6/2020
108100	1100W	BROADWAY PL	MAIN ST	ANAHURST PL	1	700	16	11,200	68	3/6/2020
108900	1101N	CABRILLO PARK DR	1ST ST	17TH ST	2	5,140	23	132,770	63	9/25/2019
108900	1101S	CABRILLO PARK DR	1ST ST	17TH ST	2	5,140	23	123,570	52	9/25/2019
109600	1101	CAMBRIDGE ST	FAIRHAVEN AV	CITY LIMIT	2	910	60	54,600	55	9/26/2019
112100	2201	CHESTNUT AV	ROSS ST	BROADWAY	2	596	48	28,608	43	1/30/2020
112100	2401	CHESTNUT AV	BROADWAY	MAIN ST	2	522	48	25,056	46	1/30/2020
112100	2601E	CHESTNUT AV	MAIN ST	CEDAR ST	2	2,596	22	57,112	53	9/25/2019

Appendix B

City of Santa Ana - Completed Listing of Current Street Condition

Street ID	Section ID	Street Name	Begin Location	End Location	Lanes	Length (ft)	Width (ft)	Area (sf)	PCI	Most Recent Inspection/ M&R Update Date
112100	2601W	CHESTNUT AV	MAIN ST	CEDAR ST	2	2,596	22	57,112	54	9/25/2019
112100	3300E	CHESTNUT AV	CEDAR ST	STANDARD AV	2	377	27	10,179	53	9/25/2019
112100	3300W	CHESTNUT AV	STANDARD AV	CEDAR ST	2	377	27	10,179	55	9/25/2019
112100	3401E	CHESTNUT AV	STANDARD AV	GRAND AV	2	1,965	28	56,502	61	9/25/2019
112100	3401W	CHESTNUT AV	STANDARD AV	GRAND AV	2	1,965	28	56,502	63	9/25/2019
112100	3701E	CHESTNUT AV	GRAND AV	ELK LN	4	1,947	30	58,410	87	9/25/2019
112100	3701W	CHESTNUT AV	GRAND AV	ELK LN	4	1,947	30	58,410	78	9/25/2019
112200	1101E	CIVIC CENTER DR	FAIRVIEW ST	BRISTOL ST	2	5,209	30	156,270	67	9/30/2019
112200	1101W	CIVIC CENTER DR	FAIRVIEW ST	BRISTOL ST	2	5,209	30	156,270	67	9/30/2019
112200	2001E	CIVIC CENTER DR	BRISTOL ST	FLOWER ST	2	2,539	30	76,170	82	9/30/2019
112200	2001W	CIVIC CENTER DR	BRISTOL ST	FLOWER ST	2	2,539	30	76,170	75	9/30/2019
112200	2701E	CIVIC CENTER DR	FLOWER ST	MAIN ST	2	2,552	30	77,142	76	9/30/2019
112200	2701W	CIVIC CENTER DR	FLOWER ST	MAIN ST	2	2,552	30	76,058	76	9/30/2019
112200	3401E	CIVIC CENTER DR	MAIN ST	SPURGEON ST	2	548	32	17,536	97	9/30/2019
112200	3401W	CIVIC CENTER DR	MAIN ST	SPURGEON ST	2	548	28	15,344	97	9/30/2019
112800	2101E	COLUMBINE AV	MAIN ST	MAJESTIC DR	2	1,283	33	42,339	48	2/1/2020
112800	2101W	COLUMBINE AV	MAIN ST	MAJESTIC DR	3	1,283	33	42,339	58	2/1/2020
112800	2300E	COLUMBINE AV	MAJESTIC DR	HALLADAY ST	2	739	33	30,387	86	2/1/2020
112800	2300W	COLUMBINE AV	HALLADAY ST	MAJESTIC DR	3	739	33	24,387	71	2/1/2020
116600	3301E	DYER RD	FLOWER ST	MAIN ST	2	2,678	25	69,206	60	9/19/2019
116600	3301W	DYER RD	FLOWER ST	MAIN ST	2	2,678	23	67,714	67	9/19/2019
116600	3801E	DYER RD	MAIN ST	GRAND AV	3	4,671	35	172,109	58	9/19/2019
116600	3801W	DYER RD	MAIN ST	GRAND AV	3	4,671	37	180,369	63	9/19/2019
116600	4550E	DYER RD	GRAND AV	SR-55 FWY NB OFF RAMP	3	606	37	23,422	68	9/19/2019
116600	4550W	DYER RD	SR-55 FWY NB OFF RAMP	GRAND AV	3	606	30	19,180	68	9/19/2019
116600	4700E	DYER RD	SR-55 FWY NB OFF RAMP	PULLMAN ST	3	594	32	20,508	73	9/19/2019
116600	4700W	DYER RD	PULLMAN ST	SR-55 FWY NB OFF RAMP	3	594	32	19,008	33	9/19/2019
116600	4800E	DYER RD	PULLMAN ST	RR	3	561	35	21,135	63	9/19/2019
116600	4800W	DYER RD	RR	PULLMAN ST	3	561	35	21,135	32	10/31/2019
116600	4900E	DYER RD	RR	RED HILL AV	4	1,225	37	48,325	96	9/19/2019
116600	4900W	DYER RD	RED HILL AV	RR	3	1,225	35	43,875	75	10/31/2019
117200	1101E	EDINGER AV	CITY LIMIT	NEWHOPE ST	2	2,076	37	76,401	61	9/19/2019
117200	1101W	EDINGER AV	CITY LIMIT	NEWHOPE ST	2	2,076	37	76,401	72	9/18/2019
117200	1800E	EDINGER AV	NEWHOPE ST	CITY LIMIT	2	561	41	23,001	43	10/31/2019
117200	1800W	EDINGER AV	CITY LIMIT	NEWHOPE ST	2	561	41	23,001	69	9/18/2019
117200	1901E	EDINGER AV	SANTA ANA RIVER	FAIRVIEW ST	2	2,525	35	88,375	51	9/18/2019
117200	1901W	EDINGER AV	SANTA ANA RIVER	FAIRVIEW ST	2	2,525	42	104,655	43	9/18/2019
117200	2101E	EDINGER AV	FAIRVIEW ST	RAITT ST	2	3,526	41	143,186	50	9/18/2019
117200	2101W	EDINGER AV	FAIRVIEW ST	RAITT ST	2	3,526	36	129,915	49	9/19/2019
117200	2801E	EDINGER AV	RAITT ST	BRISTOL ST	2	2,603	41	106,135	57	9/19/2019
117200	2801W	EDINGER AV	RAITT ST	BRISTOL ST	2	2,603	30	78,498	46	9/19/2019
117200	3501E	EDINGER AV	BRISTOL ST	FLOWER ST	2	2,560	25	72,250	81	10/31/2019
117200	3501W	EDINGER AV	BRISTOL ST	FLOWER ST	2	2,560	25	69,498	91	9/19/2019
117200	4401E	EDINGER AV	FLOWER ST	MAIN ST	2	2,516	26	78,358	74	9/19/2019
117200	4401W	EDINGER AV	FLOWER ST	MAIN ST	2	2,576	25	72,501	81	9/19/2019
117200	5201E	EDINGER AV	MAIN ST	STANDARD AV	2	3,393	33	118,300	70	9/19/2019

Appendix B

City of Santa Ana - Completed Listing of Current Street Condition

Street ID	Section ID	Street Name	Begin Location	End Location	Lanes	Length (ft)	Width (ft)	Area (sf)	PCI	Most Recent Inspection/ M&R Update Date
117200	5201W	EDINGER AV	MAIN ST	GRAND AV	3	5,074	35	179,000	69	9/19/2019
117200	5901E	EDINGER AV	STANDARD AV	GRAND AV	3	1,681	33	60,473	72	9/19/2019
117200	6201E	EDINGER AV	GRAND AV	RITCHEY ST	3	2,612	33	96,196	70	9/19/2019
117200	6201W	EDINGER AV	GRAND AV	RITCHEY ST	3	2,612	33	96,546	76	9/19/2019
117200	6501E	EDINGER AV	RITCHEY ST	CITY LIMIT	3	2,193	33	76,369	52	9/19/2019
117200	6501W	EDINGER AV	RITCHEY ST	CITY LIMIT	3	2,193	33	81,019	62	9/19/2019
118400	1101N	EUCLID ST	CITY LIMIT	MCFADDEN AV	2	2,363	40	94,520	61	9/19/2019
118400	1101S	EUCLID ST	CITY LIMIT	MCFADDEN AV	3	2,363	40	94,520	54	10/1/2019
118400	1601N	EUCLID ST	MCFADDEN AV	1ST ST	3	2,508	40	100,320	54	10/1/2019
118400	1601S	EUCLID ST	MCFADDEN AV	1ST ST	3	2,508	40	100,320	36	10/1/2019
118400	2201N	EUCLID ST	1ST ST	HAZARD AV	3	2,649	40	105,960	52	10/1/2019
118400	2201S	EUCLID ST	1ST ST	HAZARD AV	3	2,649	40	105,960	29	10/1/2019
118400	3101N	EUCLID ST	HAZARD AV	WESTMINSTER AV	3	2,643	40	105,720	100	10/1/2019
118400	3101S	EUCLID ST	HAZARD AV	WESTMINSTER AV	3	2,643	40	105,720	100	10/1/2019
119100	1301E	FAIRHAVEN AV	GRAND AV	TUSTIN AV	2	4,664	30	139,920	81	9/26/2019
119100	1301W	FAIRHAVEN AV	GRAND AV	TUSTIN AV	2	4,664	30	139,920	71	9/26/2019
119600	1101N	FAIRVIEW ST	CITY LIMIT	SEGERSTROM AV	3	4,555	34	174,130	53	9/18/2019
119600	1101S	FAIRVIEW ST	CITY LIMIT	SEGERSTROM AV	3	5,050	34	182,000	22	9/18/2019
119600	1601N	FAIRVIEW ST	SEGERSTROM AV	WARNER AV	3	2,340	40	99,100	100	9/18/2019
119600	1601S	FAIRVIEW ST	SEGERSTROM AV	WARNER AV	3	2,340	40	96,600	100	9/18/2019
119600	1801N	FAIRVIEW ST	WARNER AV	EDINGER AV	3	4,024	37	154,201	98	9/18/2019
119600	1801S	FAIRVIEW ST	WARNER AV	EDINGER AV	3	4,024	36	150,699	96	9/18/2019
119600	2401N	FAIRVIEW ST	EDINGER AV	MCFADDEN AV	3	2,663	34	94,842	97	9/18/2019
119600	2401S	FAIRVIEW ST	EDINGER AV	MCFADDEN AV	3	2,663	34	101,242	97	9/18/2019
119600	2701N	FAIRVIEW ST	MCFADDEN AV	1ST ST	3	4,011	34	140,617	97	9/18/2019
119600	2701S	FAIRVIEW ST	MCFADDEN AV	1ST ST	3	4,011	34	141,624	97	9/18/2019
119600	3001N	FAIRVIEW ST	1ST ST	CIVIC CENTER DR	3	2,416	33	87,978	95	9/18/2019
119600	3001S	FAIRVIEW ST	1ST ST	CIVIC CENTER DR	3	2,416	34	86,036	89	9/18/2019
119600	3201N	FAIRVIEW ST	CIVIC CENTER DR	WESTMINSTER AV	3	3,121	40	103,719	97	9/18/2019
119600	3201S	FAIRVIEW ST	CIVIC CENTER DR	WESTMINSTER AV	2	3,121	37	98,035	97	9/18/2019
119600	3601N	FAIRVIEW ST	WESTMINSTER AV	CITY LIMIT	2	4,604	24	119,964	95	9/18/2019
119600	3601S	FAIRVIEW ST	WESTMINSTER AV	CITY LIMIT	2	4,604	24	121,953	86	9/18/2019
120700	1101	FLOWER ST	SUNFLOWER AV	MACARTHUR BLVD	4	2,082	51	106,182	94	9/27/2019
120700	1301	FLOWER ST	MACARTHUR BLVD	DYER RD	4	3,520	51	179,520	64	9/27/2019
120700	1701	FLOWER ST	DYER RD	WARNER AV	4	2,360	51	120,360	63	9/27/2019
120700	1901	FLOWER ST	WARNER AV	EDINGER AV	2	4,053	40	164,780	72	10/31/2019
120700	2801	FLOWER ST	EDINGER AV	MCFADDEN AV	2	2,638	36	96,268	50	9/27/2019
120700	3201	FLOWER ST	MCFADDEN AV	PINE ST	2	3,307	36	119,052	61	9/27/2019
120700	4100	FLOWER ST	PINE ST	WALNUT ST	3	333	60	19,980	79	9/27/2019
120700	4200	FLOWER ST	WALNUT ST	1ST ST	4	352	60	21,120	82	9/27/2019
120700	4301N	FLOWER ST	1ST ST	SANTA ANA BLVD	2	910	28	26,290	92	10/3/2019
120700	4301S	FLOWER ST	1ST ST	SANTA ANA BLVD	2	910	24	23,090	92	10/3/2019
120700	4501N	FLOWER ST	SANTA ANA BLVD	CIVIC CENTER DR	2	1,291	41	52,931	90	10/3/2019
120700	4501S	FLOWER ST	SANTA ANA BLVD	CIVIC CENTER DR	2	1,291	41	52,931	92	10/3/2019
120700	4701	FLOWER ST	CIVIC CENTER DR	17TH ST	4	3,087	54	168,776	66	9/27/2019
123500	1100N	GRAND AV	DYER RD	SR-55 FWY RAMP	2	1,147	21	25,087	55	9/26/2019

Appendix B

City of Santa Ana - Completed Listing of Current Street Condition

Street ID	Section ID	Street Name	Begin Location	End Location	Lanes	Length (ft)	Width (ft)	Area (sf)	PCI	Most Recent Inspection/ M&R Update Date
123500	1101S	GRAND AV	DYER RD	WARNER AV	3	2,809	41	113,997	58	10/22/2019
123500	1201N	GRAND AV	SR-55 FWY RAMP	WARNER AV	3	1,662	40	66,480	30	9/26/2019
123500	1501N	GRAND AV	WARNER AV	EDINGER AV	3	3,955	39	152,868	59	9/26/2019
123500	1501S	GRAND AV	WARNER AV	EDINGER AV	3	3,955	37	146,960	55	9/26/2019
123500	1901N	GRAND AV	EDINGER AV	MCFADDEN AV	3	2,516	38	95,790	70	10/31/2019
123500	1901S	GRAND AV	EDINGER AV	MCFADDEN AV	3	2,516	38	95,608	77	10/31/2019
123500	2201N	GRAND AV	MCFADDEN AV	1ST ST	3	4,423	38	169,267	69	9/26/2019
123500	2201S	GRAND AV	MCFADDEN AV	1ST ST	3	4,423	40	174,822	63	9/26/2019
123500	3001N	GRAND AV	1ST ST	4TH ST	3	921	36	36,620	94	9/26/2019
123500	3001S	GRAND AV	1ST ST	4TH ST	3	921	36	38,988	96	10/31/2019
123500	3301N	GRAND AV	4TH ST	FRUIT ST	2	1,710	37	58,970	49	9/26/2019
123500	3301S	GRAND AV	4TH ST	FRUIT ST	2	1,710	31	52,200	71	9/26/2019
123500	3700S	GRAND AV	STAFFORD ST	FRUIT ST	2	229	34	7,786	43	10/31/2019
123500	3701N	GRAND AV	FRUIT ST	SANTA ANA BLVD	3	540	44	23,760	18	9/26/2019
123500	3800S	GRAND AV	SANTA ANA BLVD	STAFFORD ST	2	311	33	10,263	21	10/31/2019
123500	3901N	GRAND AV	SANTA ANA BLVD	17TH ST	2	2,074	37	76,325	73	9/26/2019
123500	3901S	GRAND AV	SANTA ANA BLVD	14TH ST	3	962	43	41,655	45	9/26/2019
123500	4201S	GRAND AV	14TH ST	17TH ST	2	1,112	29	32,748	54	9/26/2019
123500	4501N	GRAND AV	17TH ST	SANTA CLARA AV	2	2,658	38	94,676	67	9/26/2019
123500	4501S	GRAND AV	17TH ST	SANTA CLARA AV	2	2,658	35	91,680	70	9/26/2019
123500	4701N	GRAND AV	SANTA CLARA AV	CITY LIMIT	3	2,878	41	117,998	72	9/26/2019
123500	4701S	GRAND AV	SANTA CLARA AV	CITY LIMIT	2	2,878	39	112,242	70	9/26/2019
124000	2701	GREENVILLE ST	WARNER AV	EDINGER AV	2	4,458	37	164,946	87	10/1/2019
125000	1200	HALLADAY ST	ALTON AV	DYER RD	2	1,283	36	46,188	69	2/1/2020
125000	1301	HALLADAY ST	DYER RD	WARNER AV	2	2,627	57	149,739	47	2/1/2020
125200	1101N	HARBOR BLVD	MACARTHUR BLVD	CITY LIMIT	3	5,054	42	225,518	34	9/30/2019
125200	1101S	HARBOR BLVD	MACARTHUR BLVD	CITY LIMIT	3	5,054	42	229,869	30	9/30/2019
125200	1901N	HARBOR BLVD	CITY LIMIT	MCFADDEN AV	3	1,831	40	80,583	81	9/30/2019
125200	1901S	HARBOR BLVD	CITY LIMIT	MCFADDEN AV	3	1,831	41	78,111	80	10/31/2019
125200	2201N	HARBOR BLVD	MCFADDEN AV	1ST ST	3	2,505	34	93,289	65	9/30/2019
125200	2201S	HARBOR BLVD	MCFADDEN AV	1ST ST	3	2,505	41	111,205	75	9/30/2019
125200	2400N	HARBOR BLVD	1ST ST	5TH ST	3	1,345	33	46,885	74	9/30/2019
125200	2400S	HARBOR BLVD	5TH ST	1ST ST	3	1,345	42	54,090	64	9/30/2019
125200	2501N	HARBOR BLVD	5TH ST	WESTMINSTER AV	3	3,985	38	149,819	81	10/31/2019
125200	2501S	HARBOR BLVD	5TH ST	WESTMINSTER	3	3,985	41	157,986	72	10/31/2019
126000	1101	HAZARD AV	CITY LIMIT	EUCLID ST	3	1,262	28	35,704	79	9/23/2019
126000	1401	HAZARD AV	EUCLID ST	GATES ST	4	3,325	60	199,500	81	9/23/2019
126000	2100	HAZARD AV	GATES ST	WEST ST	3	661	60	37,660	85	9/23/2019
126000	2250	HAZARD AV	WEST ST	HARBOR BLVD	2	1,143	60	68,580	76	9/23/2019
132100	2850	LAWSON WY	MEMORY LN	CITY LIMIT	4	600	60	36,000	99	2/1/2020
133900	1401	LYON ST	EDINGER AV	MCFADDEN AV	2	2,473	40	98,920	73	2/1/2020
133900	1701	LYON ST	MCFADDEN AV	1ST ST	2	4,194	39	163,628	71	9/25/2019
134000	1300	MABURY ST	PARKCOURT PL	6TH ST	2	248	32	7,936	96	2/1/2020
134000	1401	MABURY ST	6TH ST	FRUIT ST	2	787	32	25,184	79	2/1/2020
134100	1001E	MACARTHUR BLVD	SANTA ANA RIVER	HARBOR BLVD	3	2,950	40	118,000	100	5/8/2020
134100	1001W	MACARTHUR BLVD	SANTA ANA RIVER	HARBOR BLVD	3	2,950	40	118,000	100	5/8/2020

Appendix B

City of Santa Ana - Completed Listing of Current Street Condition

Street ID	Section ID	Street Name	Begin Location	End Location	Lanes	Length (ft)	Width (ft)	Area (sf)	PCI	Most Recent Inspection/ M&R Update Date
134100	1101E	MACARTHUR BLVD	HARBOR BLVD	FAIRVIEW ST	3	3,727	41	148,162	43	9/23/2019
134100	1101W	MACARTHUR BLVD	HARBOR BLVD	FAIRVIEW ST	3	3,727	42	158,534	65	9/23/2019
134100	1701E	MACARTHUR BLVD	FAIRVIEW ST	RAITT ST	3	2,741	35	102,935	55	9/23/2019
134100	1701W	MACARTHUR BLVD	FAIRVIEW ST	RAITT ST	3	2,741	38	120,141	64	9/23/2019
134100	2051E	MACARTHUR BLVD	RAITT ST	BRISTOL ST	3	3,650	36	135,380	93	9/23/2019
134100	2051W	MACARTHUR BLVD	RAITT ST	BRISTOL ST	3	3,650	36	148,448	94	9/23/2019
134100	2401E	MACARTHUR BLVD	BRISTOL ST	FLOWER ST	3	2,502	35	93,820	93	9/23/2019
134100	2401W	MACARTHUR BLVD	BRISTOL ST	FLOWER ST	3	2,502	35	97,320	93	9/23/2019
134100	2801E	MACARTHUR BLVD	FLOWER ST	MAIN ST	3	2,598	35	101,930	40	10/31/2019
134100	2801W	MACARTHUR BLVD	FLOWER ST	MAIN ST	3	2,598	35	95,930	44	10/31/2019
134100	3101E	MACARTHUR BLVD	MAIN ST	CITY LIMIT	3	2,095	37	82,807	75	10/31/2019
134100	3101W	MACARTHUR BLVD	MAIN ST	CITY LIMIT	3	2,095	40	96,350	57	9/23/2019
134600	1100N	MAIN ST	SR-55 FWY	SUNFLOWER AV	3	786	36	34,584	42	9/23/2019
134600	1100S	MAIN ST	SR-55 FWY	SUNFLOWER AV	3	786	36	29,868	52	9/23/2019
134600	1201N	MAIN ST	SUNFLOWER AV	MACARTHUR BLVD	3	2,144	41	91,012	79	10/31/2019
134600	1201S	MAIN ST	SUNFLOWER AV	MACARTHUR BLVD	3	2,144	41	86,757	76	9/23/2019
134600	1501N	MAIN ST	MACARTHUR BLVD	DYER RD	3	3,168	40	127,162	63	9/23/2019
134600	1501S	MAIN ST	MACARTHUR BLVD	DYER RD	3	3,168	40	128,436	67	9/23/2019
134600	2001N	MAIN ST	DYER RD	WARNER AV	2	2,676	38	100,061	64	9/23/2019
134600	2001S	MAIN ST	DYER RD	WARNER AV	3	2,676	45	121,122	65	9/23/2019
134600	2500N	MAIN ST	WARNER AV	BROADWAY PL	2	271	31	8,401	33	10/31/2019
134600	2500S	MAIN ST	BROADWAY PL	WARNER AV	3	271	51	13,821	49	9/23/2019
134600	2601N	MAIN ST	BROADWAY PL	EDINGER AV	2	3,796	39	108,373	60	9/23/2019
134600	2601S	MAIN ST	BROADWAY PL	EDINGER AV	2	3,796	29	108,758	68	9/23/2019
134600	3601N	MAIN ST	EDINGER AV	MCFADDEN AV	2	2,626	28	72,578	73	10/23/2019
134600	3601S	MAIN ST	EDINGER AV	MCFADDEN AV	2	2,626	28	71,478	66	9/23/2019
134600	4301N	MAIN ST	MCFADDEN AV	1ST ST	2	3,986	29	114,638	89	9/23/2019
134600	4301S	MAIN ST	MCFADDEN AV	1ST ST	2	3,978	29	115,362	85	9/23/2019
134600	5301N	MAIN ST	1ST ST	CIVIC CENTER DR	2	1,876	26	48,669	69	9/23/2019
134600	5301S	MAIN ST	1ST ST	CIVIC CENTER DR	2	1,876	24	44,164	74	9/23/2019
134600	5901N	MAIN ST	CIVIC CENTER DR	17TH ST	2	3,425	36	122,527	83	9/23/2019
134600	5901S	MAIN ST	CIVIC CENTER DR	17TH ST	2	3,425	28	97,405	84	9/23/2019
134600	6901N	MAIN ST	17TH ST	BUFFALO AV	2	2,032	37	75,502	64	9/23/2019
134600	6901S	MAIN ST	17TH ST	BUFFALO AV	2	2,032	29	64,178	32	9/23/2019
134600	7400N	MAIN ST	BUFFALO AV	SANTA CLARA AV	3	446	38	18,948	59	9/23/2019
134600	7400S	MAIN ST	SANTA CLARA AV	BUFFALO AV	3	446	38	19,948	64	9/23/2019
134600	7501N	MAIN ST	EDGEWOOD RD	MEMORY LN	3	1,284	40	52,518	70	9/23/2019
134600	7501S	MAIN ST	EDGEWOOD RD	MEMORY LN	3	1,284	40	52,218	70	9/23/2019
134600	7701N	MAIN ST	MEMORY LN	TOWN AND COUNTRY RD	4	1,384	41	64,460	69	9/23/2019
134600	7701S	MAIN ST	MEMORY LN	CITY LIMIT	3	1,891	39	84,742	74	9/23/2019
134600	7900N	MAIN ST	TOWN AND COUNTRY RD	CITY LIMIT	3	507	35	17,745	81	10/31/2019
136600	1101E	MCFADDEN AV	CITY LIMIT	NEWHOPE ST	2	4,524	31	139,255	96	9/27/2019
136600	1101W	MCFADDEN AV	CITY LIMIT	NEWHOPE ST	2	4,524	31	139,124	95	10/31/2019
136600	1851E	MCFADDEN AV	NEWHOPE ST	HARBOR BLVD	2	2,561	29	77,075	97	9/27/2019
136600	1851W	MCFADDEN AV	NEWHOPE	HARBOR BLVD	2	2,561	29	74,325	98	9/27/2019
136600	2401E	MCFADDEN AV	HARBOR BLVD	MOHAWK DR	2	2,930	26	65,896	68	10/31/2019

Appendix B

City of Santa Ana - Completed Listing of Current Street Condition

Street ID	Section ID	Street Name	Begin Location	End Location	Lanes	Length (ft)	Width (ft)	Area (sf)	PCI	Most Recent Inspection/ M&R Update Date
136600	2401W	MCFADDEN AV	HARBOR BLVD	MOHAWK DR	2	2,930	26	67,896	72	9/27/2019
136600	2700E	MCFADDEN AV	MOHAWK DR	FAIRVIEW ST	2	742	31	23,002	65	9/27/2019
136600	2700W	MCFADDEN AV	FAIRVIEW ST	MOHAWK DR	2	742	27	20,034	77	9/27/2019
136600	2801E	MCFADDEN AV	FAIRVIEW ST	RAITT ST	2	3,723	33	122,249	56	9/27/2019
136600	2801W	MCFADDEN AV	FAIRVIEW ST	RAITT ST	2	3,723	27	97,616	32	10/31/2019
136600	3501E	MCFADDEN AV	RAITT ST	BRISTOL ST	2	2,656	26	68,128	88	9/27/2019
136600	3501W	MCFADDEN AV	RAITT ST	BRISTOL ST	2	2,656	32	83,264	91	9/27/2019
136600	4101	MCFADDEN AV	BRISTOL ST	FLOWER ST	2	2,555	40	102,269	88	9/27/2019
136600	4801	MCFADDEN AV	FLOWER ST	MAIN ST	2	2,524	40	100,728	58	9/27/2019
136600	5651	MCFADDEN AV	MAIN ST	MAPLE ST	2	1,102	42	49,205	58	9/27/2019
136600	5901	MCFADDEN AV	MAPLE ST	STANDARD AV	3	2,285	38	89,877	63	9/27/2019
136600	6601E	MCFADDEN AV	STANDARD AV	GRAND AV	2	1,748	31	54,744	85	9/27/2019
136600	6601W	MCFADDEN AV	STANDARD AV	GRAND AV	2	1,748	28	49,560	88	9/27/2019
136600	7001E	MCFADDEN AV	GRAND AV	MANTLE LN	2	2,267	30	68,010	91	9/27/2019
136600	7001W	MCFADDEN AV	GRAND AV	MANTLE LN	2	2,267	30	68,010	75	9/27/2019
136600	7401E	MCFADDEN AV	MANTLE LN	SR-55 FWY	2	2,444	30	74,670	96	9/27/2019
136600	7401W	MCFADDEN AV	MANTLE LN	SR-55 FWY	2	2,444	32	79,170	99	9/27/2019
137000	1201E	MEMORY LN	SANTA ANA RIVER	BRISTOL ST	3	932	42	39,420	53	9/26/2019
137000	1201W	MEMORY LN	SANTA ANA RIVER	BRISTOL ST	3	932	42	39,420	62	10/31/2019
137000	2000E	MEMORY LN	MAIN ST	LAWSON WY	3	1,260	32	46,570	99	10/2/2019
137000	2000W	MEMORY LN	LAWSON WY	MAIN ST	3	1,260	32	53,320	98	10/2/2019
137000	2100E	MEMORY LN	LAWSON WY	CITY LIMIT	2	1,317	22	33,474	99	10/2/2019
137000	2100W	MEMORY LN	CITY LIMIT	LAWSON WY	2	1,317	23	32,791	99	10/2/2019
139100	1101N	NEWHOPE ST	EDINGER AV	MCFADDEN AV	2	2,574	30	77,220	71	10/1/2019
139100	1101S	NEWHOPE ST	EDINGER AV	MCFADDEN AV	2	2,574	30	77,220	66	10/1/2019
139100	1601N	NEWHOPE ST	MCFADDEN AV	1ST ST	2	2,514	30	75,420	69	10/1/2019
139100	1601S	NEWHOPE ST	MCFADDEN AV	1ST ST	2	2,514	30	75,420	65	10/1/2019
139100	2201N	NEWHOPE ST	1ST ST	HAZARD AV	2	2,689	30	81,471	89	10/31/2019
139100	2201S	NEWHOPE ST	1ST ST	HAZARD AV	2	2,689	30	80,670	85	10/1/2019
139100	2901N	NEWHOPE ST	HAZARD AV	WESTMINSTER AV	2	2,639	30	79,170	75	10/1/2019
139100	2901S	NEWHOPE ST	HAZARD AV	WESTMINSTER AV	2	2,639	30	79,170	66	10/1/2019
141800	3544	PARKCOURT PL	CABRILLO PARK DR	MABURY ST	2	899	45	40,455	79	2/1/2020
142800	1101N	PENN WY	WASHINGTON AV	17TH ST	2	1,887	30	58,610	65	2/1/2020
142800	1101S	PENN WY	WASHINGTON AV	I-5 FWY RAMP	1	1,147	30	36,410	66	2/1/2020
142800	1300S	PENN WY	I-5 FWY RAMP	17TH ST	2	740	30	22,200	67	2/1/2020
144400	1701	RAITT ST	SEGERSTROM AV	ADAMS ST	4	1,651	60	99,060	44	10/31/2019
144400	1901	RAITT ST	ADAMS ST	WARNER AV	4	1,377	48	66,096	60	10/2/2019
144400	2301	RAITT ST	WARNER AV	EDINGER AV	4	4,380	60	262,800	76	10/2/2019
144400	3101	RAITT ST	EDINGER AV	MCFADDEN AV	4	2,575	50	128,750	99	2/28/2020
144400	3501	RAITT ST	MCFADDEN AV	MYRTLE ST	4	2,688	50	131,002	54	10/2/2019
144400	4201	RAITT ST	MYRTLE ST	1ST ST	2	1,310	41	54,027	63	10/2/2019
144400	4601	RAITT ST	1ST ST	3RD ST	2	540	48	26,088	46	10/2/2019
144400	4800	RAITT ST	3RD ST	SANTA ANA BLVD	2	313	47	14,711	19	10/2/2019
144900	1101N	RED HILL AV	ALTON AV	WARNER AV	3	5,272	43	228,800	91	9/25/2019
144900	1101S	RED HILL AV	ALTON AV	WARNER AV	3	5,272	47	250,496	89	9/25/2019
148200	1101E	SANTA ANA BLVD	RAITT ST	BRISTOL ST	2	2,357	29	72,324	51	10/1/2019

Appendix B

City of Santa Ana - Completed Listing of Current Street Condition

Street ID	Section ID	Street Name	Begin Location	End Location	Lanes	Length (ft)	Width (ft)	Area (sf)	PCI	Most Recent Inspection/ M&R Update Date
148200	1101W	SANTA ANA BLVD	RAITT ST	BRISTOL ST	2	2,357	32	75,950	58	10/1/2019
148200	1601E	SANTA ANA BLVD	BRISTOL ST	FLOWER ST	2	2,585	33	87,170	50	10/1/2019
148200	1601W	SANTA ANA BLVD	BRISTOL ST	FLOWER ST	2	2,585	34	87,109	43	10/1/2019
148200	1901E	SANTA ANA BLVD	FLOWER ST	ROSS ST	3	1,190	40	50,250	30	10/1/2019
148200	1901W	SANTA ANA BLVD	FLOWER ST	ROSS ST	3	1,190	38	46,850	37	10/1/2019
148200	2101	SANTA ANA BLVD	ROSS ST	MAIN ST	3	1,367	36	47,240	35	10/1/2019
148200	2401	SANTA ANA BLVD	MAIN ST	FRENCH ST	3	781	36	28,116	44	10/1/2019
148200	2700	SANTA ANA BLVD	FRENCH ST	MORTIMER ST	1	321	49	15,729	59	10/1/2019
148200	2801	SANTA ANA BLVD	MORTIMER ST	GARFIELD ST	2	1,022	49	50,078	63	10/2/2019
148200	3100	SANTA ANA BLVD	GARFIELD ST	POINSETTIA ST	4	344	49	16,856	69	10/1/2019
148200	3200	SANTA ANA BLVD	POINSETTIA ST	SANTIAGO ST	4	341	67	24,047	75	10/1/2019
148200	3301E	SANTA ANA BLVD	SANTIAGO ST	GRAND AV	3	1,876	35	75,560	55	10/1/2019
148200	3301W	SANTA ANA BLVD	SANTIAGO ST	GRAND AV	3	1,876	36	68,120	42	10/31/2019
148300	4601E	SANTA CLARA AV	GRAND AV	TUSTIN AV	2	4,672	26	120,368	62	9/26/2019
148300	4601W	SANTA CLARA AV	GRAND AV	TUSTIN AV	2	4,672	26	120,368	71	9/26/2019
148300	5301E	SANTA CLARA AV	TUSTIN AV	SR-55 FWY	2	1,329	24	33,306	60	10/31/2019
148300	5301W	SANTA CLARA AV	TUSTIN AV	SR-55 FWY	2	1,329	24	33,306	67	9/26/2019
148600	1101N	SANTIAGO ST	6TH ST	CIVIC CENTER DR	2	1,395	39	61,496	90	2/1/2020
148600	1101S	SANTIAGO ST	6TH ST	CIVIC CENTER DR	2	1,395	39	61,496	87	2/1/2020
148600	1300N	SANTIAGO ST	CIVIC CENTER DR	WASHINGTON AV	2	834	30	25,020	20	2/1/2020
148600	1300S	SANTIAGO ST	WASHINGTON AV	CIVIC CENTER DR	2	834	30	25,020	69	2/1/2020
148800	1101E	SEGERSTROM AV	CITY LIMIT	HARBOR BLVD	2	1,581	22	37,032	10	10/2/2019
148800	1101W	SEGERSTROM AV	CITY LIMIT	HARBOR BLVD	2	1,581	22	37,182	12	10/2/2019
148800	1301E	SEGERSTROM AV	HARBOR BLVD	FAIRVIEW ST	3	3,470	42	145,740	64	10/2/2019
148800	1301W	SEGERSTROM AV	HARBOR BLVD	SUSAN ST	3	2,044	42	85,186	77	10/2/2019
148800	1650W	SEGERSTROM AV	FAIRVIEW ST	SUSAN ST	2	1,426	30	42,780	66	10/2/2019
148800	1801E	SEGERSTROM AV	FAIRVIEW ST	RAITT ST	2	3,124	39	117,908	76	10/2/2019
148800	1801W	SEGERSTROM AV	FAIRVIEW ST	RAITT ST	2	3,124	39	118,408	77	10/2/2019
148800	2201E	SEGERSTROM AV	RAITT ST	SPRUCE ST	2	2,620	28	79,137	80	10/2/2019
148800	2201W	SEGERSTROM AV	RAITT ST	SPRUCE ST	2	2,620	27	74,024	82	10/2/2019
148800	2600E	SEGERSTROM AV	SPRUCE ST	BRISTOL ST	2	964	23	24,672	76	10/2/2019
148800	2600W	SEGERSTROM AV	BRISTOL ST	SPRUCE ST	2	964	24	25,136	70	10/2/2019
148800	2701E	SEGERSTROM AV	BRISTOL ST	FLOWER ST	2	2,717	26	75,392	78	10/2/2019
148800	2701W	SEGERSTROM AV	BRISTOL ST	FLOWER ST	2	2,717	26	75,392	73	10/2/2019
150800	1201	STANDARD AV	WARNER AV	EDINGER AV	4	3,933	58	227,666	72	9/25/2019
150800	1801	STANDARD AV	EDINGER AV	MCFADDEN AV	4	2,400	60	144,000	71	9/25/2019
150800	2301	STANDARD AV	MCFADDEN AV	CHESTNUT AV	4	3,263	60	195,881	68	9/25/2019
150800	3501	STANDARD AV	CHESTNUT AV	1ST ST	2	977	40	39,345	80	10/31/2019
151500	1101E	SUNFLOWER AV	HARBOR BLVD	FAIRVIEW ST	2	3,532	30	107,148	65	9/20/2019
151500	1101W	SUNFLOWER AV	HARBOR BLVD	FAIRVIEW ST	2	3,532	30	107,148	66	9/20/2019
151500	1501E	SUNFLOWER AV	FAIRVIEW ST	RAITT ST	2	2,893	32	92,155	76	9/20/2019
151500	1501W	SUNFLOWER AV	FAIRVIEW ST	RAITT ST	2	2,893	33	95,365	66	9/20/2019
151500	1800E	SUNFLOWER AV	RAITT ST	BEAR ST	2	2,090	30	62,700	72	9/20/2019
151500	1800W	SUNFLOWER AV	BEAR ST	RAITT ST	2	2,090	30	62,700	28	9/20/2019
151500	1900E	SUNFLOWER AV	BEAR ST	PLAZA DR	3	732	45	35,440	96	9/20/2019
151500	1900W	SUNFLOWER AV	PLAZA DR	BEAR ST	3	732	36	28,852	69	9/19/2019

Appendix B

City of Santa Ana - Completed Listing of Current Street Condition

Street ID	Section ID	Street Name	Begin Location	End Location	Lanes	Length (ft)	Width (ft)	Area (sf)	PCI	Most Recent Inspection/ M&R Update Date
151500	2000E	SUNFLOWER AV	PLAZA DR	BRISTOL ST	3	1,330	48	75,696	92	9/19/2019
151500	2000W	SUNFLOWER AV	BRISTOL ST	PLAZA DR	3	1,330	38	60,540	50	9/19/2019
151500	2100E	SUNFLOWER AV	BRISTOL ST	STEVENS AV	3	626	41	25,666	86	9/19/2019
151500	2100W	SUNFLOWER AV	STEVENS AV	BRISTOL ST	3	626	37	31,162	29	9/19/2019
151500	2200E	SUNFLOWER AV	STEVENS AV	AVE OF THE ARTS	3	737	37	27,269	80	9/19/2019
151500	2200W	SUNFLOWER AV	AVE OF THE ARTS	STEVENS AV	3	737	38	29,506	66	9/19/2019
151500	2300E	SUNFLOWER AV	AVE OF THE ARTS	FLOWER ST	3	1,211	37	44,807	80	9/19/2019
151500	2300W	SUNFLOWER AV	FLOWER ST	AVE OF THE ARTS	3	1,211	38	49,518	76	9/19/2019
151500	2400E	SUNFLOWER AV	FLOWER ST	ROSS ST	3	1,169	42	49,098	75	9/19/2019
151500	2400W	SUNFLOWER AV	ROSS ST	FLOWER ST	3	1,169	38	51,422	78	9/19/2019
151500	2500E	SUNFLOWER AV	ROSS ST	ANTON BLVD	3	353	37	13,061	67	9/19/2019
151500	2500W	SUNFLOWER AV	ANTON BLVD	ROSS ST	3	353	38	14,414	90	9/19/2019
151500	2601E	SUNFLOWER AV	ANTON BLVD	MAIN ST	3	905	42	38,010	82	9/19/2019
151500	2601W	SUNFLOWER AV	ANTON BLVD	MAINST	3	905	38	39,390	77	9/19/2019
153700	1101N	TUSTIN AV	CITY LIMIT	17TH ST	3	4,643	40	190,720	65	9/24/2019
153700	1101S	TUSTIN AV	CITY LIMIT	17TH ST	3	4,643	40	185,720	51	9/24/2019
153700	1600N	TUSTIN AV	CITY LIMIT	CATALINA AV	2	1,109	34	42,716	92	9/24/2019
153700	1600S	TUSTIN AV	CATALINA AV	CITY LIMIT	2	1,109	34	42,716	70	9/24/2019
153700	1700N	TUSTIN AV	CATALINA AV	SANTA CLARA AV	3	927	40	37,080	74	9/24/2019
153700	1700S	TUSTIN AV	SANTA CLARA AV	CATALINA AV	3	927	40	37,080	77	9/24/2019
153700	1801N	TUSTIN AV	SANTA CLARA AV	FAIRHAVEN AV	3	2,172	42	91,224	80	9/24/2019
153700	1801S	TUSTIN AV	SANTA CLARA AV	FAIRHAVEN AV	3	2,172	40	86,880	73	9/24/2019
155000	1101E	WARNER AV	CITY LIMIT	FAIRVIEW ST	3	4,232	40	173,077	89	9/17/2019
155000	1101W	WARNER AV	CITY LIMIT	FAIRVIEW ST	3	4,232	39	171,052	77	9/17/2019
155000	2001E	WARNER AV	FAIRVIEW ST	RAITT ST	3	3,458	40	144,878	96	9/17/2019
155000	2001W	WARNER AV	FAIRVIEW ST	RAITT ST	3	3,458	34	124,546	95	10/31/2019
155000	2501E	WARNER AV	RAITT ST	BRISTOL ST	3	3,274	40	135,460	99	9/17/2019
155000	2501W	WARNER AV	RAITT ST	BRISTOL ST	2	3,274	32	106,724	100	9/17/2019
155000	3001E	WARNER AV	BRISTOL ST	FLOWER ST	2	2,553	34	86,185	90	9/17/2019
155000	3001W	WARNER AV	BRISTOL ST	FLOWER ST	2	2,553	30	75,724	89	9/17/2019
155000	4001E	WARNER AV	FLOWER ST	MAIN ST	2	2,564	37	99,248	90	9/17/2019
155000	4001W	WARNER AV	FLOWER ST	MAIN ST	2	2,564	37	94,807	85	9/17/2019
155000	4601E	WARNER AV	MAIN ST	STANDARD AV	2	3,392	27	91,880	56	9/17/2019
155000	4601W	WARNER AV	MAIN ST	STANDARD AV	2	3,392	27	90,340	55	9/17/2019
155000	5901E	WARNER AV	STANDARD AV	SR-55 FWY	2	3,500	40	138,678	23	9/18/2019
155000	5901W	WARNER AV	STANDARD AV	SR-55 FWY	2	3,500	39	135,177	24	9/18/2019
155000	6401E	WARNER AV	SR-55 FWY	RED HILL AV	3	2,652	37	102,616	67	9/18/2019
155000	6401W	WARNER AV	SR-55 FWY	RED HILL AV	3	2,652	40	110,610	73	9/18/2019
156100	1101E	WESTMINSTER AV	EUCLID ST	NEWHOPE ST	3	1,813	33	68,239	76	9/18/2019
156100	1101W	WESTMINSTER AV	EUCLID ST	NEWHOPE ST	3	1,813	33	68,239	87	10/31/2019
156100	1601E	WESTMINSTER AV	NEWHOPE ST	HARBOR BLVD	3	2,893	34	108,362	71	10/1/2019
156100	1601W	WESTMINSTER AV	NEWHOPE ST	HARBOR BLVD	3	2,893	34	108,362	61	10/1/2019
156100	2201E	WESTMINSTER AV	HARBOR BLVD	FAIRVIEW ST	3	4,473	34	168,023	100	2/26/2020
156100	2201W	WESTMINSTER AV	HARBOR BLVD	FAIRVIEW ST	3	4,473	34	167,823	100	2/26/2020

Appendix B

City of Santa Ana - Completed Listing of Current Street Condition

Street ID	Section ID	Street Name	Begin Location	End Location	Lanes	Length (ft)	Width (ft)	Area (sf)	PCI	Most Recent Inspection/ M&R Update Date
101000	1100	10TH ST	FAIR WY	MARENGO PL	2	260	32	9,320	93	1/28/2020
101000	1200	10TH ST	HAWLEY ST	KING ST	2	860	36	30,960	95	1/28/2020
101000	1300	10TH ST	ENGLISH ST	HAWLEY ST	2	713	36	25,668	96	1/28/2020
101000	1400	10TH ST	TOWNSEND ST	ENGLISH ST	2	263	36	9,468	62	1/28/2020
101000	1500	10TH ST	DAISY AV	TOWNSEND ST	2	261	54	14,094	93	1/28/2020
101000	1600	10TH ST	FAIRLAWN ST	DAISY AV	2	264	54	14,256	93	1/28/2020
101000	1700	10TH ST	RAITT ST	FAIRLAWN ST	2	266	54	14,364	82	1/28/2020
101000	1800	10TH ST	PACIFIC AV	END	2	1,235	36	46,260	78	1/29/2020
101000	1900	10TH ST	PACIFIC AV	BRISTOL ST	2	978	36	35,208	92	1/29/2020
101000	2000	10TH ST	WESTWOOD AV	BAKER ST	2	412	32	13,184	86	3/10/2020
101000	2100	10TH ST	FREEMAN ST	TOWNER ST	2	260	32	8,320	78	3/10/2020
101000	2200	10TH ST	LOWELL ST	FREEMAN ST	2	273	32	8,736	78	3/10/2020
101000	2300	10TH ST	OLIVE ST	LOWELL ST	2	239	33	7,887	67	3/10/2020
101000	2400	10TH ST	FLOWER ST	OLIVE ST	2	195	33	6,435	60	3/13/2020
101000	2500	10TH ST	GARNSEY ST	FLOWER ST	2	173	37	6,401	26	3/13/2020
101000	2600	10TH ST	PARTON ST	GARNSEY ST	2	306	37	11,322	32	3/10/2020
101000	2700	10TH ST	VAN NESS AV	PARTON ST	2	250	32	8,000	48	3/10/2020
101000	2800	10TH ST	ROSS ST	VAN NESS AV	2	267	32	8,544	63	3/10/2020
101000	2900	10TH ST	RIVERINE AV	ROSS ST	2	247	32	7,904	52	3/10/2020
101000	3000	10TH ST	BIRCH ST	RIVERINE AV	2	257	32	8,224	77	3/10/2020
101000	3100	10TH ST	BROADWAY	BIRCH ST	2	273	32	8,736	77	3/10/2020
101000	3200	10TH ST	SYCAMORE ST	BROADWAY	2	232	34	7,888	50	3/10/2020
101000	3300	10TH ST	MAIN ST	SYCAMORE ST	2	265	33	8,745	74	5/6/2020
101000	3400	10TH ST	BUSH ST	MAIN ST	2	275	36	9,900	94	3/10/2020
101000	3500	10TH ST	SPURGEON ST	BUSH ST	2	253	27	6,831	95	3/10/2020
101000	3600	10TH ST	FRENCH ST	SPURGEON ST	2	269	27	7,263	94	3/10/2020
101100	1100	11TH ST	HARBOR BLVD	BEWLEY ST	2	642	32	20,544	91	3/6/2020
101100	1200	11TH ST	BEWLEY ST	JACKSON ST	2	510	32	16,320	91	3/6/2020
101100	1300	11TH ST	JACKSON ST	END	2	227	32	7,264	99	3/6/2020
101100	1400	11TH ST	ENGLISH ST	KING ST	2	1,409	32	45,088	87	1/28/2020
101100	1500	11TH ST	PACIFIC AV	RAITT ST	2	1,389	36	50,004	93	1/29/2020
101100	1600	11TH ST	BRISTOL ST	PACIFIC AV	2	993	36	35,748	95	1/29/2020
101100	1700	11TH ST	MAIN ST	BUSH ST	2	309	30	9,270	66	3/10/2020
101100	1800	11TH ST	BUSH ST	SPURGEON ST	2	234	30	7,020	44	3/10/2020
101200	1100	12TH ST	FAIRVIEW ST	END	2	323	32	11,836	93	1/28/2020
101200	1200	12TH ST	KING ST	CASCADE ST	2	282	32	10,012	99	1/29/2020
101200	1300	12TH ST	KING ST	ENGLISH ST	2	1,268	32	40,576	91	1/28/2020
101200	1400	12TH ST	RAITT ST	PACIFIC AV	2	1,381	36	49,716	95	1/29/2020
101200	1500	12TH ST	PACIFIC AV	BRISTOL ST	2	995	36	35,820	94	1/29/2020
101200	1600	12TH ST	BUSH ST	MAIN ST	2	310	27	8,370	80	3/10/2020
101200	1700	12TH ST	SPURGEON ST	BUSH ST	2	232	27	6,264	79	3/10/2020
101300	1100	14TH ST	KING ST	FAIR WY	2	511	32	16,352	90	1/28/2020
101300	1200	14TH ST	MAIN ST	BUSH ST	2	301	18	5,418	58	3/10/2020
101300	1300	14TH ST	BUSH ST	END	2	140	16	2,240	61	3/10/2020
101300	1400	14TH ST	FRENCH ST	POINSETTIA ST	2	587	32	18,784	58	3/9/2020
101300	1500	14TH ST	HATHAWAY ST	EASTWOOD AV	2	413	32	13,216	93	2/28/2020

Street ID	Section ID	Street Name	Begin Location	End Location	Lanes	Length (ft)	Width (ft)	Area (sf)	PCI	Most Recent Inspection/ M&R Update Date
101300	1600	14TH ST	EASTWOOD AV	GRAND AV	2	311	32	9,952	92	2/28/2020
101300	1700	14TH ST	LINWOOD AV	GRAND AV	2	924	34	31,416	94	3/6/2020
101300	1800	14TH ST	EASTSIDE AV	LINWOOD AV	2	266	32	8,512	90	3/6/2020
101300	1900	14TH ST	WRIGHT ST	EASTSIDE AV	2	385	32	12,320	90	3/6/2020
101300	2000	14TH ST	CONCORD ST	WRIGHT ST	2	164	32	5,248	79	3/6/2020
101300	2100	14TH ST	MABURY ST	CONCORD ST	2	658	32	21,056	82	3/6/2020
101400	1100	15TH ST	ENGLISH ST	KING ST	2	619	17	10,523	86	1/28/2020
101400	1200	15TH ST	DAISY AV	ENGLISH ST	2	619	32	19,808	94	1/28/2020
101400	1300	15TH ST	ARTESIA ST	DAISY AV	2	502	32	16,064	94	1/28/2020
101400	1400	15TH ST	COLLEGE AV	ARTESIA ST	2	382	32	12,224	93	1/28/2020
101400	1500	15TH ST	ROSEWOOD AV	BAKER ST	2	225	36	8,100	80	3/4/2020
101400	1600	15TH ST	WESTWOOD AV	ROSEWOOD AV	2	163	36	5,868	72	3/4/2020
101400	1700	15TH ST	TOWNER ST	WESTWOOD AV	2	321	36	11,556	73	3/4/2020
101400	1800	15TH ST	FREEMAN ST	TOWNER ST	2	262	36	9,432	90	3/4/2020
101400	1900	15TH ST	LOWELL ST	FREEMAN ST	2	258	36	9,288	88	3/4/2020
101400	2000	15TH ST	OLIVE ST	LOWELL ST	2	255	36	9,180	77	3/4/2020
101400	2100	15TH ST	FLOWER ST	OLIVE ST	2	255	36	9,180	79	3/4/2020
101400	2200	15TH ST	FLOWER ST	GARNSEY ST	2	254	32	8,128	84	3/4/2020
101400	2300	15TH ST	GARNSEY ST	PARTON ST	2	257	32	8,224	87	3/4/2020
101400	2400	15TH ST	PARTON ST	VAN NESS AV	2	315	32	10,080	81	3/4/2020
101400	2500	15TH ST	VAN NESS AV	ROSS ST	2	326	32	10,432	80	3/4/2020
101400	2600	15TH ST	ROSS ST	DURANT ST	2	396	32	12,672	84	3/4/2020
101400	2700	15TH ST	DURANT ST	BROADWAY	2	402	32	12,864	83	3/4/2020
101400	2801	15TH ST	BROADWAY	MAIN ST	2	512	32	16,384	56	3/4/2020
101400	3000	15TH ST	MAIN ST	BUSH ST	2	271	32	8,672	40	3/9/2020
101400	3100	15TH ST	BUSH ST	SPURGEON ST	2	319	36	11,484	31	3/9/2020
101400	3200	15TH ST	SPURGEON ST	FRENCH ST	2	331	36	11,916	30	3/9/2020
101400	3300	15TH ST	FRENCH ST	DRESSER ST	2	258	36	9,288	86	3/9/2020
101400	3400	15TH ST	DRESSER ST	END	2	278	36	10,008	98	3/9/2020
101400	3500	15TH ST	EASTWOOD AV	HATHAWAY ST	2	280	32	8,960	84	2/28/2020
101400	3600	15TH ST	GRAND AV	EASTWOOD AV	2	437	32	13,984	84	2/28/2020
101400	3700	15TH ST	GRAND AV	LINWOOD AV	2	922	32	29,504	94	3/6/2020
101400	3800	15TH ST	MABURY ST	CONCORD ST	2	671	33	22,143	90	3/6/2020
101400	3900	15TH ST	CABRILLO PARK DR	MABURY ST	2	606	40	24,240	75	3/6/2020
101500	1100	16TH ST	EUCLID ST	LA BONITA ST	2	932	32	29,824	84	1/8/2020
101500	1200	16TH ST	HURON DR	GLENARBOR ST	2	295	32	9,440	95	1/16/2020
101500	1300	16TH ST	GLENARBOR ST	FAIRVIEW ST	2	184	32	5,888	93	1/16/2020
101500	1400	16TH ST	END	TOWNER ST	2	264	36	9,504	83	3/4/2020
101500	1500	16TH ST	DAISY AV	ARTESIA ST	2	512	32	16,384	95	1/28/2020
101500	1600	16TH ST	END	DAISY AV	2	273	32	9,808	95	1/28/2020
101500	1700	16TH ST	ROSS ST	DURANT ST	2	380	32	12,160	74	3/4/2020
101500	1800	16TH ST	MAIN ST	BUSH ST	2	301	32	9,632	95	3/9/2020
101500	1900	16TH ST	BUSH ST	SPURGEON ST	2	306	32	9,792	85	3/9/2020
101500	2000	16TH ST	SPURGEON ST	FRENCH ST	2	313	36	11,268	80	3/9/2020
101500	2100	16TH ST	FRENCH ST	DRESSER ST	2	251	36	9,036	78	3/9/2020
101500	2200	16TH ST	EASTSIDE AV	WRIGHT ST	2	140	32	5,030	97	3/6/2020

Appendix B

City of Santa Ana - Completed Listing of Current Street Condition

Street ID	Section ID	Street Name	Begin Location	End Location	Lanes	Length (ft)	Width (ft)	Area (sf)	PCI	Most Recent Inspection/ M&R Update Date
101500	2300	16TH ST	CABRILLO PARK DR	WILLIAMS ST	2	761	32	24,352	86	3/13/2020
101700	1100	18TH ST	ENGLISH ST	ALONA ST	2	892	32	28,544	80	1/21/2020
101700	1200	18TH ST	LOUISE ST	BRISTOL ST	2	442	32	14,144	89	1/29/2020
101700	1300	18TH ST	BAKER ST	LOUISE ST	2	266	32	8,512	95	1/29/2020
101700	1400	18TH ST	TOWNER ST	END	2	633	36	22,788	79	1/29/2020
101700	1500	18TH ST	JEFFERSON PL	BROADWAY	2	505	33	16,665	44	1/29/2020
101700	1600	18TH ST	BROADWAY	MAIN ST	2	556	33	18,348	50	1/29/2020
101700	1700	18TH ST	MAIN ST	BUSH ST	2	306	40	12,240	94	3/4/2020
101700	1800	18TH ST	LINCOLN AV	END	2	516	32	17,982	80	2/28/2020
101700	1900	18TH ST	WRIGHT ST	END	2	262	32	9,634	94	3/2/2020
101700	2000	18TH ST	WRIGHT ST	MABURY ST	2	1,012	32	32,384	72	3/2/2020
101800	1100	19TH ST	ENGLISH ST	END	2	158	32	5,056	85	1/21/2020
101800	1200	19TH ST	ALONA ST	ENGLISH ST	2	536	32	17,152	82	1/21/2020
101800	1300	19TH ST	COLLEGE AV	END	2	398	32	12,736	49	1/29/2020
101800	1400	19TH ST	BRISTOL ST	GREENBRIER ST	2	170	32	5,440	94	1/29/2020
101800	1500	19TH ST	GREENBRIER ST	LOUISE ST	2	191	32	6,112	94	1/29/2020
101800	1600	19TH ST	TOWNER ST	OLIVE ST	2	836	36	30,096	93	1/29/2020
101800	1700	19TH ST	OLIVE ST	FLOWER ST	2	257	36	9,252	74	1/29/2020
101800	1800	19TH ST	HELIOTROPE DR	FLOWER ST	2	350	36	12,600	35	1/29/2020
101800	1900	19TH ST	GREENLEAF ST	HELIOTROPE DR	2	336	36	12,096	57	1/29/2020
101800	2000	19TH ST	ROSS ST	GREENLEAF ST	2	355	33	11,715	68	1/29/2020
101800	2100	19TH ST	JEFFERSON PL	ROSS ST	2	369	33	12,177	40	1/29/2020
101800	2200	19TH ST	VICTORIA DR	JEFFERSON PL	2	51	33	1,683	67	3/13/2020
101800	2300	19TH ST	BROADWAY	VICTORIA DR	2	460	33	15,180	44	1/29/2020
101800	2400	19TH ST	MAIN ST	BROADWAY	2	585	32	18,720	94	1/29/2020
101800	2500	19TH ST	LINCOLN AV	SANTIAGO ST	2	1,246	32	39,872	88	2/28/2020
101800	2600	19TH ST	WRIGHT ST	END	2	277	32	10,114	95	3/2/2020
101800	2700	19TH ST	LYON ST	WRIGHT ST	2	687	32	21,984	69	3/2/2020
101800	2800	19TH ST	MABURY ST	LYON ST	2	246	33	8,118	75	3/2/2020
101800	2900	19TH ST	MILLWOOD ST	SHERRY LN	2	442	33	14,586	88	3/5/2020
101900	1100	20TH ST	ENGLISH ST	ALONA ST	2	313	32	10,016	75	1/21/2020
101900	1200	20TH ST	OLIVE ST	TOWNER ST	2	798	32	25,536	80	1/29/2020
101900	1300	20TH ST	MAIN ST	BROADWAY	2	585	33	19,305	82	1/29/2020
101900	1400	20TH ST	BUSH ST	MAIN ST	2	312	33	10,296	68	3/4/2020
101900	1500	20TH ST	SPURGEON ST	BUSH ST	2	341	33	11,253	91	3/4/2020
101900	1600	20TH ST	VALENCIA ST	END	2	277	32	10,649	79	2/28/2020
101900	1700	20TH ST	POINSETTIA ST	VALENCIA ST	2	371	32	11,872	80	2/28/2020
101900	1800	20TH ST	SANTIAGO ST	POINSETTIA ST	2	349	32	11,168	81	2/28/2020
101900	1900	20TH ST	LINCOLN AV	SANTIAGO ST	2	1,239	32	39,648	89	2/28/2020
101900	2000	20TH ST	WRIGHT ST	END	2	275	32	10,050	95	3/2/2020
101900	2100	20TH ST	WRIGHT ST	LYON ST	2	673	33	22,209	90	3/2/2020
101900	2200	20TH ST	MILLWOOD ST	WILLIAMS ST	2	302	32	9,664	90	3/5/2020
101900	2300	20TH ST	WILLIAMS ST	MIRASOL ST	2	290	32	9,280	93	3/5/2020
101900	2400	20TH ST	MIRASOL ST	END	2	425	32	15,100	93	3/5/2020
102000	1100	21ST ST	END	ALONA ST	2	280	32	8,960	82	1/22/2020
102000	1200	21ST ST	ALONA ST	JODY AV	2	518	32	16,576	80	1/22/2020

Appendix B

City of Santa Ana - Completed Listing of Current Street Condition

Street ID	Section ID	Street Name	Begin Location	End Location	Lanes	Length (ft)	Width (ft)	Area (sf)	PCI	Most Recent Inspection/ M&R Update Date
102000	1300	21ST ST	JODY AV	CANDIS AV	2	261	32	8,352	86	1/22/2020
102000	1400	21ST ST	CANDIS AV	TAMY LN	2	245	32	7,840	88	1/22/2020
102000	1500	21ST ST	TAMY LN	FOREST AV	2	249	32	7,968	90	1/22/2020
102000	1600	21ST ST	FOREST AV	SPRUCE ST	2	262	32	8,384	79	1/22/2020
102000	1700	21ST ST	SPRUCE ST	PACIFIC AV	2	245	32	7,840	81	1/22/2020
102000	1800	21ST ST	PACIFIC AV	POPLAR ST	2	248	32	7,936	78	1/22/2020
102000	1900	21ST ST	POPLAR ST	HESPERIAN ST	2	262	32	8,384	73	1/22/2020
102000	2000	21ST ST	HESPERIAN ST	BRISTOL ST	2	260	32	8,320	80	1/22/2020
102000	2100	21ST ST	BAKER ST	ROSEWOOD AV	2	256	32	8,192	83	1/29/2020
102000	2200	21ST ST	ROSEWOOD AV	WESTWOOD AV	2	131	32	4,192	81	1/29/2020
102000	2300	21ST ST	WESTWOOD AV	TOWNER ST	2	448	32	14,336	81	1/29/2020
102000	2400	21ST ST	TOWNER ST	FREEMAN ST	2	342	32	10,944	73	1/29/2020
102000	2500	21ST ST	FREEMAN ST	OLIVE ST	2	320	32	10,240	89	1/29/2020
102000	2600	21ST ST	SANTIAGO ST	LINCOLN AV	2	1,247	32	39,904	81	2/28/2020
102000	2700	21ST ST	EASTWOOD ST	HATHAWAY ST	2	320	35	12,604	95	2/26/2020
102000	2800	21ST ST	HATHAWAY ST	SANTA FE ST	2	266	35	9,310	93	2/26/2020
102000	2900	21ST ST	SANTA FE ST	OBARR PL	2	301	35	10,535	95	2/26/2020
102000	3000	21ST ST	OBARR PL	GRAND AV	2	157	35	5,495	85	2/26/2020
102000	3100	21ST ST	END	LINWOOD AV	2	138	34	5,942	81	3/2/2020
102000	3200	21ST ST	LINWOOD AV	EASTSIDE AV	2	256	34	8,704	72	3/2/2020
102000	3300	21ST ST	EASTSIDE AV	WRIGHT ST	2	246	32	7,872	74	3/2/2020
102000	3400	21ST ST	LYON ST	WRIGHT ST	2	675	33	22,275	80	3/2/2020
102100	1100	22ND ST	ALONA ST	END	2	146	32	4,672	87	3/6/2020
102100	1200	22ND ST	JODY AV	ALONA ST	2	139	32	4,448	85	3/6/2020
102100	1300	22ND ST	CANDIS AV	JODY AV	2	263	32	8,416	84	3/6/2020
102100	1400	22ND ST	TAMY LN	CANDIS AV	2	243	32	7,776	84	3/6/2020
102100	1500	22ND ST	BRISTOL ST	GREENBRIER ST	2	213	32	6,816	62	1/29/2020
102100	1600	22ND ST	GREENBRIER ST	LOUISE ST	2	266	32	8,512	64	1/29/2020
102100	1700	22ND ST	LOUISE ST	BAKER ST	2	226	32	7,232	70	1/29/2020
102100	1800	22ND ST	SPURGEON ST	FRENCH ST	2	386	38	14,668	95	2/28/2020
102100	1900	22ND ST	FRENCH ST	VALENCIA ST	2	352	38	13,376	92	2/28/2020
100200	1100	2ND ST	COOPER ST	END	2	218	32	7,865	88	1/9/2020
100200	1200	2ND ST	MAXINE ST	EUCLID ST	2	606	32	19,392	91	1/9/2020
100200	1300	2ND ST	CLARA ST	END	2	531	33	19,773	92	2/7/2020
100200	1400	2ND ST	TOWNSEND ST	DAISY AV	2	316	29	9,164	97	2/7/2020
100200	1500	2ND ST	DAISY AV	RAITT ST	2	482	29	13,978	98	2/7/2020
100200	1600	2ND ST	RAITT ST	WESTERN AV	2	483	33	15,939	46	2/7/2020
100200	1700	2ND ST	WESTERN AV	FOREST AV	2	456	33	15,048	25	2/7/2020
100200	1800	2ND ST	FOREST AV	PACIFIC AV	2	428	33	14,124	35	2/7/2020
100200	1900	2ND ST	PACIFIC AV	HESPERIAN ST	2	407	33	13,431	42	2/7/2020
100200	2000	2ND ST	HESPERIAN ST	END	2	458	33	15,114	35	2/7/2020
100200	2100	2ND ST	BRISTOL ST	BAKER ST	2	699	33	23,067	99	2/10/2020
100200	2200	2ND ST	BAKER ST	SHELTON ST	2	512	33	16,896	98	2/10/2020
100200	2300	2ND ST	SHELTON ST	OLIVE ST	2	1,011	33	33,363	85	2/10/2020
100200	2400	2ND ST	BROADWAY	END	2	113	36	4,068	78	3/12/2020
100200	2600	2ND ST	SYCAMORE ST	MAIN ST	2	265	36	8,380	99	3/9/2020

Appendix B

City of Santa Ana - Completed Listing of Current Street Condition

Street ID	Section ID	Street Name	Begin Location	End Location	Lanes	Length (ft)	Width (ft)	Area (sf)	PCI	Most Recent Inspection/ M&R Update Date
100200	2700	2ND ST	LACY ST	END	2	756	36	27,216	94	3/12/2020
100200	2800	2ND ST	GARFIELD ST	LACY ST	2	455	36	16,380	95	3/12/2020
100200	2900	2ND ST	STANDARD AV	GARFIELD ST	2	598	36	21,528	92	10/3/2019
100200	3001	2ND ST	GRAND AV	SANTA FE ST	2	631	36	22,716	68	3/9/2020
100200	3200	2ND ST	MCCLAY ST	GRAND AV	2	425	36	15,300	87	3/9/2020
100300	1100	3RD ST	MAXINE ST	END	2	310	32	11,180	86	1/9/2020
100300	1200	3RD ST	EUCLID ST	MAXINE ST	2	604	32	19,328	87	1/9/2020
100300	1300	3RD ST	NEWHOPE ST	END	2	668	32	21,376	88	1/8/2020
100300	1400	3RD ST	CLARA ST	SULLIVAN ST	2	598	27	16,146	88	2/7/2020
100300	1500	3RD ST	DAISY AV	TOWNSEND ST	2	400	36	14,400	77	2/7/2020
100300	1600	3RD ST	RAITT ST	DAISY AV	2	400	36	14,400	73	2/7/2020
100300	1700	3RD ST	WESTERN AV	RAITT ST	2	480	36	17,280	36	2/7/2020
100300	1800	3RD ST	FOREST AV	WESTERN AV	2	458	36	16,488	36	2/7/2020
100300	1900	3RD ST	PACIFIC AV	FOREST AV	2	427	36	15,372	32	2/7/2020
100300	2000	3RD ST	HESPERIAN ST	PACIFIC AV	2	400	36	14,400	91	2/7/2020
100300	2100	3RD ST	BRISTOL ST	HESPERIAN ST	2	400	36	14,400	89	2/7/2020
100300	2200	3RD ST	BRISTOL ST	BAKER ST	2	729	36	26,244	81	3/11/2020
100300	2300	3RD ST	BAKER ST	SHELTON ST	2	538	36	19,368	93	3/11/2020
100300	2400	3RD ST	SHELTON ST	OLIVE ST	2	1,037	36	37,332	90	3/11/2020
100300	2500	3RD ST	OLIVE ST	FLOWER ST	2	332	36	11,952	93	3/11/2020
100300	2600	3RD ST	PARTON ST	FLOWER ST	2	524	36	18,864	77	3/12/2020
100300	2700	3RD ST	ROSS ST	PARTON ST	2	604	36	21,744	82	3/12/2020
100300	2800	3RD ST	BIRCH ST	ROSS ST	2	453	32	14,496	84	3/12/2020
100300	2900	3RD ST	BROADWAY	BIRCH ST	2	326	36	11,736	94	3/12/2020
100300	3000	3RD ST	SYCAMORE ST	BROADWAY	2	290	37	10,730	96	3/12/2020
100300	3100	3RD ST	MAIN ST	SYCAMORE ST	2	297	36	10,692	96	3/12/2020
100300	3200	3RD ST	BUSH ST	MAIN ST	2	270	36	9,720	96	3/12/2020
100300	3300	3RD ST	SPURGEON ST	BUSH ST	2	290	36	10,440	50	3/12/2020
100300	3400	3RD ST	FRENCH ST	SPURGEON ST	2	313	36	11,268	70	3/12/2020
100300	3500	3RD ST	LACY ST	FRENCH ST	2	1,213	40	48,520	70	3/12/2020
100300	3600	3RD ST	GARFIELD ST	LACY ST	2	438	40	17,520	50	3/12/2020
100300	3700	3RD ST	STANDARD AV	GARFIELD ST	2	620	40	24,800	98	3/12/2020
100300	3800	3RD ST	BREEDEN ST	STANDARD AV	2	153	36	5,508	96	3/12/2020
100300	3901	3RD ST	SANTA FE ST	GRAND AV	2	647	36	23,292	67	3/9/2020
100300	4100	3RD ST	GRAND AV	MCCLAY ST	2	423	36	15,228	54	3/9/2020
100400	1100	4TH ST	COOPER ST	MAXINE ST	2	460	32	14,720	90	1/9/2020
100400	1200	4TH ST	MAXINE ST	EUCLID ST	2	603	32	19,296	90	1/9/2020
100400	1300	4TH ST	TOWNSEND ST	DAISY AV	2	355	23	8,165	45	2/7/2020
100400	1400	4TH ST	DAISY AV	RAITT ST	2	500	23	11,500	54	2/7/2020
100400	1500	4TH ST	ROSS ST	BIRCH ST	2	452	20	9,040	98	3/12/2020
100400	1600	4TH ST	BIRCH ST	BROADWAY	2	328	20	6,560	95	3/12/2020
100400	1700	4TH ST	BROADWAY	SYCAMORE ST	2	280	20	5,600	97	3/12/2020
100400	1800	4TH ST	SYCAMORE ST	MAIN ST	2	274	20	5,480	93	3/12/2020
100400	1900	4TH ST	MAIN ST	BUSH ST	2	273	20	5,460	92	3/12/2020
100400	2000	4TH ST	BUSH ST	SPURGEON ST	2	291	20	5,820	88	3/12/2020
100400	2100	4TH ST	SPURGEON ST	FRENCH ST	2	298	20	5,960	81	3/12/2020

Appendix B

City of Santa Ana - Completed Listing of Current Street Condition

Street ID	Section ID	Street Name	Begin Location	End Location	Lanes	Length (ft)	Width (ft)	Area (sf)	PCI	Most Recent Inspection/ M&R Update Date
100500	1100	5TH ST	END	MAXINE ST	2	321	32	10,272	90	1/9/2020
100500	1200	5TH ST	MAXINE ST	EUCLID ST	2	620	32	19,840	91	1/9/2020
100500	1300	5TH ST	EUCLID ST	ROSITA ST	2	1,280	32	40,960	80	1/8/2020
100500	1400	5TH ST	ROSITA ST	CHANNEL	2	128	32	4,096	84	1/8/2020
100500	1500	5TH ST	CHANNEL	JENKINS ST	2	265	32	8,480	91	1/8/2020
100500	1600	5TH ST	JENKINS ST	DARIN ST	2	302	32	9,664	80	1/8/2020
100500	1700	5TH ST	DARIN ST	NEWHOPE ST	2	590	32	18,880	85	1/8/2020
100500	1800	5TH ST	NEWHOPE ST	MOUNTAIN VIEW ST	2	295	32	9,440	98	1/14/2020
100500	1900	5TH ST	MOUNTAIN VIEW ST	HUYLARS LN	2	632	32	20,224	97	1/14/2020
100500	2000	5TH ST	HUYLARS LN	FORRY LN	2	907	37	33,559	78	1/14/2020
100500	2100	5TH ST	FORRY LN	MISSOURI LN	2	376	37	13,912	95	1/14/2020
100500	2200	5TH ST	MISSOURI LN	HARBOR BLVD	2	358	37	13,246	95	1/14/2020
100500	3200E	5TH ST	FAIRVIEW ST	SULLIVAN ST	2	620	30	18,600	66	2/1/2020
100500	3200W	5TH ST	FAIRVIEW ST	SULLIVAN ST	2	620	30	18,600	68	2/1/2020
100500	3300	5TH ST	SULLIVAN ST	NANTUCKET PL	4	347	60	20,820	71	2/10/2020
100500	3400	5TH ST	NANTUCKET PL	HAWLEY ST	2	733	36	34,308	77	2/10/2020
100500	3500	5TH ST	HAWLEY ST	SUNSET ST	2	460	37	20,980	78	2/10/2020
100500	3600	5TH ST	SUNSET ST	ENGLISH ST	2	261	37	9,657	80	2/10/2020
100500	3700	5TH ST	ENGLISH ST	TOWNSEND ST	2	272	37	10,064	76	2/10/2020
100500	3800	5TH ST	TOWNSEND ST	DAISY AV	2	245	37	9,065	74	2/10/2020
100500	3900	5TH ST	DAISY AV	FAIRLAWN AV	2	258	37	9,546	71	2/10/2020
100500	4000	5TH ST	FAIRLAWN AV	RAITT ST	2	281	48	13,488	69	2/10/2020
100500	4100	5TH ST	RAITT ST	WESTERN AV	2	480	40	19,200	62	2/10/2020
100500	4200	5TH ST	WESTERN AV	FOREST AV	2	458	40	18,320	61	2/10/2020
100500	4300	5TH ST	FOREST AV	PACIFIC AV	2	461	40	18,440	49	2/10/2020
100500	4400	5TH ST	PACIFIC AV	BRISTOL ST	2	963	40	38,520	51	2/10/2020
100500	4500	5TH ST	BRISTOL ST	BAKER ST	2	648	40	25,920	92	3/11/2020
100500	4600	5TH ST	BAKER ST	SHELTON ST	2	538	40	21,520	85	3/11/2020
100500	5400	5TH ST	MORTIMER ST	MINTER ST	2	310	36	11,160	97	3/9/2020
100500	5500	5TH ST	MINTER ST	PORTER ST	2	310	36	11,160	96	3/9/2020
100500	5600	5TH ST	PORTER ST	LACY ST	2	284	36	10,224	96	3/9/2020
100500	5700	5TH ST	GARFIELD ST	POINSETTIA ST	2	418	40	16,720	78	3/3/2020
100500	5800	5TH ST	WRIGHT ST	END	2	200	32	6,650	96	3/6/2020
100600	1100	6TH ST	EUCLID ST	ROSITA ST	2	1,262	32	40,384	87	1/8/2020
100600	1200	6TH ST	ROSITA ST	END	2	343	32	11,865	86	1/8/2020
100600	1300	6TH ST	HAWLEY ST	END	2	697	33	23,001	99	2/10/2020
100600	1400	6TH ST	WESTERN AV	RAITT ST	2	492	40	19,680	68	2/7/2020
100600	1500	6TH ST	PACIFIC AV	WESTERN AV	2	919	40	36,760	64	2/7/2020
100600	1600	6TH ST	AC-PCC TRANSITION	PACIFIC AV	2	433	40	17,320	57	2/7/2020
100600	1700	6TH ST	BRISTOL ST	AC-PCC TRANSITION	2	550	40	22,000	94	2/7/2020
100600	1800	6TH ST	BAKER ST	BRISTOL ST	2	617	40	24,680	94	3/11/2020
100600	1900	6TH ST	SHELTON ST	BAKER ST	2	379	40	15,160	94	3/11/2020
100600	2000	6TH ST	SHELTON ST	SHELTON ST	2	94	40	3,760	94	3/11/2020
100600	2100	6TH ST	BOYD WY	SHELTON ST	2	720	40	28,800	86	3/11/2020
100600	2200	6TH ST	FLOWER ST	BOYD WY	2	620	40	24,800	86	3/11/2020
100600	2300	6TH ST	MORTIMER ST	SANTA ANA BLVD	2	268	38	10,184	100	3/12/2020

Street ID	Section ID	Street Name	Begin Location	End Location	Lanes	Length (ft)	Width (ft)	Area (sf)	PCI	Most Recent Inspection/ M&R Update Date
100600	2400	6TH ST	MINTER ST	MORTIMER ST	2	282	36	10,152	88	3/12/2020
100600	2500	6TH ST	PORTER ST	MINTER ST	2	275	36	9,900	85	3/12/2020
100600	2600	6TH ST	BROWN ST	PORTER ST	2	276	36	9,936	88	3/12/2020
100600	2700	6TH ST	GARFIELD ST	POINSETTIA ST	2	341	40	13,640	95	3/12/2020
100600	2800	6TH ST	POINSETTIA ST	SANTIAGO ST	2	365	28	10,220	69	3/12/2020
100600	3000	6TH ST	TERMINAL ST	END	2	149	36	5,364	7	3/9/2020
100600	3100	6TH ST	EASTWOOD AV	TERMINAL ST	2	573	36	20,628	74	3/9/2020
100600	3200	6TH ST	GRAND AV	EASTWOOD AV	2	286	36	10,296	83	3/9/2020
100600	3300	6TH ST	LINWOOD AV	MCCLAY ST	2	308	32	9,856	85	3/6/2020
100600	3400	6TH ST	EASTSIDE AV	LINWOOD AV	2	310	32	9,920	85	3/6/2020
100600	3500	6TH ST	WRIGHT ST	EASTSIDE AV	2	305	32	9,760	95	3/6/2020
100600	3600	6TH ST	PATRICIA LN	WRIGHT ST	2	130	32	4,160	95	3/6/2020
100600	3700	6TH ST	END	PATRICIA LN	2	255	32	9,410	95	3/6/2020
100600	3800	6TH ST	MABURY ST	MANTLE LN	2	356	32	11,392	72	3/6/2020
100600	3900	6TH ST	MANTLE LN	SHERRY LN	2	298	19	5,662	61	3/6/2020
100600	4000	6TH ST	TUSTIN AV	PARKCENTER DR	2	575	40	23,000	80	3/6/2020
100700	1100	7TH ST	ROSITA ST	EUCLID ST	2	1,258	32	40,256	86	1/8/2020
100700	1200	7TH ST	END	JACKSON ST	2	565	22	12,430	91	1/20/2020
100700	1300	7TH ST	HAWLEY ST	END	2	990	36	35,640	97	2/10/2020
100700	1400	7TH ST	HAWLEY ST	SUNSET ST	2	421	33	13,893	88	2/10/2020
100700	1500	7TH ST	RAITT ST	WESTERN AV	2	465	36	16,740	81	2/7/2020
100700	1600	7TH ST	WESTERN AV	PACIFIC AV	2	879	38	33,402	91	2/7/2020
100700	1700	7TH ST	PACIFIC AV	BRISTOL ST	2	960	41	39,360	79	2/7/2020
100800	1100	8TH ST	BUSH ST	MAIN ST	2	263	40	10,520	95	3/10/2020
100800	1200	8TH ST	SPURGEON ST	BUSH ST	2	281	40	11,240	62	3/10/2020
100800	1300	8TH ST	FRENCH ST	SPURGEON ST	2	282	40	11,280	66	3/10/2020
100900	1101	9TH ST	FAIRVIEW ST	FAIR WY	2	691	32	22,112	93	1/28/2020
100900	1300	9TH ST	HAWLEY ST	FAIRVIEW ST	2	1,017	32	32,544	81	1/28/2020
100900	1400	9TH ST	HAWLEY ST	END	2	464	32	16,338	85	1/28/2020
100900	1500	9TH ST	PACIFIC AV	RAITT ST	2	1,411	36	50,796	38	1/29/2020
100900	1600	9TH ST	BRISTOL ST	PACIFIC AV	2	963	36	34,668	45	1/29/2020
100900	1700	9TH ST	MAIN ST	BUSH ST	2	262	40	10,480	89	3/10/2020
100900	1800	9TH ST	BUSH ST	SPURGEON ST	2	282	40	11,280	75	3/10/2020
100900	1900	9TH ST	SPURGEON ST	FRENCH ST	2	276	40	11,040	71	3/10/2020
102200	1100	ACACIA PL	JONQUIL RD	PARK LN	2	238	32	7,616	87	1/23/2020
102300	1100	ACAPULCO AV	GENOA DR	DRIFTWOOD DR	2	254	32	8,128	74	1/9/2020
102300	1200	ACAPULCO AV	DRIFTWOOD DR	CORTA DR	2	124	32	3,968	69	1/9/2020
102300	1300	ACAPULCO AV	CORTA DR	CORTA DR	2	137	32	4,384	76	1/9/2020
102300	1400	ACAPULCO AV	CORTA DR	END	2	217	32	8,124	78	1/9/2020
102300	1500	ACAPULCO AV	NEWHOPE ST	MOUNTAIN VIEW ST	2	267	32	8,544	87	3/6/2020
102400	1100	ADAMS ST	SUSAN ST	END	2	544	36	21,496	97	2/20/2020
102400	1200	ADAMS ST	GREENVILLE ST	DEEGAN DR	2	177	36	6,372	93	1/20/2020
102400	1300	ADAMS ST	DEEGAN DR	MANITOBA DR	2	355	32	11,360	93	1/20/2020
102400	1400	ADAMS ST	DIAMOND ST	GRISET PL	2	276	32	9,788	91	2/21/2020
102400	1500	ADAMS ST	TOWNSEND ST	DIAMOND ST	2	262	32	8,384	89	2/21/2020
102400	1600	ADAMS ST	CENTER ST	TOWNSEND ST	2	478	32	15,296	91	2/21/2020

Street ID	Section ID	Street Name	Begin Location	End Location	Lanes	Length (ft)	Width (ft)	Area (sf)	PCI	Most Recent Inspection/ M&R Update Date
102400	1700	ADAMS ST	RAITT ST	CENTER ST	2	156	32	4,992	94	2/21/2020
102400	1800	ADAMS ST	ARTESIA ST	RAITT ST	2	285	32	9,120	39	2/20/2020
102400	1900	ADAMS ST	LINDA WY	ARTESIA ST	2	1,108	32	35,456	76	2/20/2020
102400	2000	ADAMS ST	SALTA ST	LINDA WY	2	353	32	11,296	90	2/20/2020
102400	2100	ADAMS ST	CHANNEL	SALTA ST	2	176	32	5,632	96	2/20/2020
102400	2200	ADAMS ST	RENE DR	CHANNEL	2	159	32	5,088	96	2/20/2020
102400	2300	ADAMS ST	RITA WY	RENE DR	2	263	32	8,416	95	1/23/2020
102400	2400	ADAMS ST	SPRUCE ST	RITA WY	2	260	32	8,320	95	1/23/2020
102400	2500	ADAMS ST	PACIFIC AV	SPRUCE ST	2	247	32	7,904	95	1/23/2020
102400	2600	ADAMS ST	CYPRESS AV	ORANGE AV	2	318	33	10,494	90	2/27/2020
102400	2700	ADAMS ST	ORANGE AV	MEASOR ST	2	1,240	33	40,920	85	2/27/2020
102400	2800	ADAMS ST	MEASOR ST	HALLADAY ST	2	602	33	19,866	86	2/27/2020
102400	2900	ADAMS ST	HALLADAY ST	EVERGREEN ST	2	616	33	20,328	87	2/27/2020
102500	1100	ADRIN WY	MOHAWK DR	SHAWNEE DR	2	244	33	8,052	92	1/27/2020
102500	1200	ADRIN WY	MARINE ST	KING ST	2	240	33	7,920	95	1/27/2020
102500	1300	ADRIN WY	KING ST	EVERGLADE ST	2	564	33	18,612	95	1/27/2020
102500	1400	ADRIN WY	EVERGLADE ST	SULLIVAN ST	2	238	33	7,854	94	1/27/2020
102500	1500	ADRIN WY	TOWNSEND ST	END	2	167	33	5,511	96	2/5/2020
102500	1600	ADRIN WY	KATHY LN	LINDA WY	2	304	33	10,032	95	2/4/2020
102600	1100	ALBION AV	LYON ST	CAMBRIDGE ST	2	122	32	3,904	95	3/2/2020
102600	1201	ALBION AV	CAMBRIDGE ST	RIDGEWOOD ST	2	971	32	31,072	95	3/2/2020
102600	1600	ALBION AV	RIDGEWOOD ST	DAYNA ST	2	525	32	16,800	93	3/2/2020
102700	1100	ALCO AV	HAWLEY ST	END	2	247	32	7,904	86	1/28/2020
102700	1200	ALCO AV	ENGLISH ST	END	2	245	32	9,752	86	1/28/2020
102800	1100	ALDER ST	STEVENS AV	MURPHY AV	2	1,119	32	36,998	66	2/24/2020
102900	1100	ALENE CIR	HOLLYLINE AV	END	2	345	32	12,062	87	1/7/2020
90750	9040	ALLEY N/O 17TH S/O 18TH	FLOWER ST	HELIOTROPE DR	1	428	15	6,420	92	12/20/2017
90750	9050	ALLEY N/O 17TH S/O 18TH	HELIOTROPE DR	GREENLEAF ST	1	350	15	5,250	92	12/20/2017
90750	9060	ALLEY N/O 17TH S/O 18TH	JEFFERSON PL	BROADWAY	1	554	15	8,310	68	12/20/2017
90780	9010	ALLEY N/O 18TH S/O 19TH	AC-PCC TRANSITION	AC-PCC TRANSITION	1	250	15	3,750	79	12/20/2017
91390	9010	ALLEY N/O SANTA CLARA S/O NORT	FLOWER ST	HELIOTROPE DR	1	315	10	3,150	92	12/18/2017
103000	1100	ALONA ST	18TH ST	17TH ST	2	265	32	8,480	76	1/21/2020
103000	1200	ALONA ST	19TH ST	18TH ST	2	305	32	9,760	81	1/21/2020
103000	1300	ALONA ST	20TH ST	19TH ST	2	303	32	9,696	77	1/21/2020
103000	1400	ALONA ST	21ST ST	20TH ST	2	290	32	9,280	77	1/21/2020
103000	1500	ALONA ST	EDNA DR	21ST ST	2	443	32	14,176	72	1/21/2020
103000	1600	ALONA ST	22ND ST	EDNA DR	2	326	32	10,432	71	1/21/2020
103000	1700	ALONA ST	22ND ST	22ND ST	2	40	32	1,280	100	1/21/2020
103000	1800	ALONA ST	AVALON AV	22ND ST	2	316	32	10,112	83	1/21/2020
103000	1900	ALONA ST	SANTA CLARA AV	AVALON AV	2	295	32	9,440	79	1/21/2020
103000	2000	ALONA ST	MARION WY	SANTA CLARA AV	2	282	32	9,024	89	1/21/2020
103000	2100	ALONA ST	ELM ST	MARION WY	2	334	32	10,688	87	1/21/2020
103000	2200	ALONA ST	RIVIERA DR	ELM ST	2	431	32	13,792	88	1/21/2020
103000	2300	ALONA ST	SHARON RD	RIVER LN	2	254	33	8,382	93	1/21/2020
103000	2400	ALONA ST	MARCELLA LN	SHARON RD	2	672	33	22,176	96	1/21/2020

Appendix B

City of Santa Ana - Completed Listing of Current Street Condition

Street ID	Section ID	Street Name	Begin Location	End Location	Lanes	Length (ft)	Width (ft)	Area (sf)	PCI	Most Recent Inspection/ M&R Update Date
103100	1200	ALPINE AV	TOWNER ST	END	2	250	32	9,912	89	1/17/2020
103100	1300	ALPINE AV	RAMONA DR	OLIVE ST	2	239	32	7,648	89	1/17/2020
103100	1400	ALPINE AV	WOODLAND PL	GARNSEY ST	2	268	32	9,476	85	1/15/2020
103100	1500	ALPINE AV	GARNSEY ST	PARTON ST	2	252	32	8,064	88	2/24/2020
103100	1600	ALPINE AV	PARTON ST	ROSS ST	2	596	32	19,972	84	1/15/2020
103100	1700	ALPINE AV	BIRCH ST	END	2	440	32	15,992	82	1/15/2020
103200	1100	ALPINE ST	MACARTHUR BLVD	SUSAN ST	2	1,021	40	40,840	90	2/18/2020
103300	1900	ALTON AV	BRISTOL ST	BAKER ST	2	593	32	20,576	91	1/17/2020
103300	2000	ALTON AV	BAKER ST	SIERRA DR	2	254	32	8,128	91	1/17/2020
103300	2100	ALTON AV	SIERRA DR	PARK DR	2	485	32	15,520	91	1/17/2020
103300	2200	ALTON AV	PARK DR	LOWELL ST	2	680	32	21,760	89	1/17/2020
103300	2300	ALTON AV	LOWELL ST	END	2	239	32	9,560	91	1/17/2020
103300	2400	ALTON AV	RAMONA DR	OLIVE ST	2	243	32	7,776	93	1/17/2020
103300	2500	ALTON AV	OLIVE ST	FLOWER ST	2	139	32	4,448	93	1/17/2020
103300	2650	ALTON AV	FLOWER ST	BRADFORD PL	2	759	40	30,360	59	2/24/2020
103300	2800	ALTON AV	BRADFORD PL	BIRCH ST	2	690	40	27,600	54	1/15/2020
103300	2900	ALTON AV	BIRCH ST	TIMBER ST	2	250	32	8,000	38	2/24/2020
103300	3000	ALTON AV	TIMBER ST	SYCAMORE ST	2	410	32	14,020	40	2/24/2020
103400	1100	ANAHURST PL	FAIRVIEW ST	EVERGLADE ST	2	865	33	28,545	74	1/22/2020
103400	1200	ANAHURST PL	EVERGLADE ST	GLENARBOR ST	2	250	33	8,250	75	1/22/2020
103400	1300	ANAHURST PL	MANITOBA DR	GREENVILLE ST	2	365	33	12,045	70	2/24/2020
103400	1400	ANAHURST PL	DIAMOND ST	MANITOBA DR	2	260	33	8,580	73	2/24/2020
103400	1500	ANAHURST PL	LAURA LINDA LN	DIAMOND ST	2	260	33	8,580	73	2/24/2020
103400	1600	ANAHURST PL	MADDOCK ST	LAURA LINDA LN	2	260	33	8,580	73	2/24/2020
103400	1700	ANAHURST PL	CENTER ST	MADDOCK ST	2	280	33	9,240	73	2/24/2020
103400	1800	ANAHURST PL	LINDA WY	END	2	320	32	12,420	91	2/25/2020
103400	1900	ANAHURST PL	RENE DR	PACIFIC AV	2	605	32	19,360	93	1/23/2020
103400	2000	ANAHURST PL	TOWNER ST	PARK DR	2	285	40	11,400	68	1/21/2020
103400	2100	ANAHURST PL	LOWELL ST	TOWNER ST	2	330	45	14,850	77	1/21/2020
103400	2200	ANAHURST PL	OLIVE ST	LOWELL ST	2	335	45	15,075	78	1/21/2020
103400	2300	ANAHURST PL	FLOWER ST	OLIVE ST	2	300	45	13,500	79	1/21/2020
103400	2400	ANAHURST PL	WOODLAND PL	FLOWER ST	2	175	32	5,600	95	2/14/2020
103400	2500	ANAHURST PL	GARNSEY ST	WOODLAND PL	2	205	32	6,560	95	2/14/2020
103400	2600	ANAHURST PL	PARTON ST	GARNSEY ST	2	305	32	9,760	91	2/14/2020
103400	2700	ANAHURST PL	VAN NESS AV	PARTON ST	2	310	32	9,920	77	2/14/2020
103400	2800	ANAHURST PL	ROSS ST	VAN NESS AV	2	310	32	9,920	79	2/14/2020
103400	2900	ANAHURST PL	BIRCH ST	ROSS ST	2	305	32	9,760	74	1/21/2020
103400	3000	ANAHURST PL	BROADWAY	BIRCH ST	2	240	32	7,680	84	2/14/2020
103400	3100	ANAHURST PL	SYCAMORE ST	BROADWAY	2	270	32	8,640	66	2/14/2020
103400	3200	ANAHURST PL	MAIN ST	SYCAMORE ST	2	280	32	8,960	67	2/14/2020
103400	3300	ANAHURST PL	MAIN ST	CYPRESS AV	2	347	38	13,186	82	1/21/2020
103400	3400	ANAHURST PL	CYPRESS AV	ORANGE AV	2	367	40	14,680	90	1/21/2020
103400	3500	ANAHURST PL	ORANGE AV	MAPLE ST	2	306	40	12,240	88	1/21/2020
103400	3600	ANAHURST PL	MAPLE ST	ROUSSELLE ST	2	188	40	7,520	88	1/21/2020
103400	3700	ANAHURST PL	ROUSSELLE ST	OAK ST	2	277	38	10,526	90	1/21/2020
103400	3800	ANAHURST PL	OAK ST	KILSON DR	2	235	38	8,930	85	1/21/2020

Street ID	Section ID	Street Name	Begin Location	End Location	Lanes	Length (ft)	Width (ft)	Area (sf)	PCI	Most Recent Inspection/ M&R Update Date
103400	3900	ANAHURST PL	KILSON DR	HICKORY ST	2	238	33	7,854	90	1/21/2020
103400	4000	ANAHURST PL	HICKORY ST	HALLADAY ST	2	240	33	7,920	90	1/21/2020
103400	4100	ANAHURST PL	HALLADAY ST	CEDAR ST	2	283	40	11,320	88	1/21/2020
103500	1100	ANDRES PL	MELRIC DR	CAMILLE ST	2	629	32	20,128	77	1/8/2020
103500	1200	ANDRES PL	LUCKY WY	MELRIC DR	2	274	35	9,590	80	1/8/2020
103500	1300	ANDRES PL	EL DON PL	LUCKY WY	2	144	35	5,040	85	1/8/2020
103500	1400	ANDRES PL	HENDERSON PL	EL DON PL	2	126	35	4,410	82	1/8/2020
103500	1500	ANDRES PL	ROY CIR	HENDERSON PL	2	168	35	5,880	75	1/8/2020
103500	1600	ANDRES PL	FLOYD CIR	ROY CIR	2	122	35	4,270	73	1/8/2020
103500	1700	ANDRES PL	1ST ST	FLOYD CIR	2	276	35	9,660	78	1/8/2020
103600	1100	ANNAPOLIS ST	KEMPER AV	END	2	167	32	6,544	93	3/2/2020
103700	1100	ANNE ST	WARNER AV	END	2	410	40	18,312	98	2/21/2020
103700	1200	ANNE ST	PENDLETON AV	HARVARD ST	2	1,539	36	55,404	97	2/20/2020
103800	1100	ARAPAHO DR	HOOD AV	BORCHARD AV	2	259	33	8,547	94	1/27/2020
103800	1200	ARAPAHO DR	BORCHARD AV	LA VERNE AV	2	759	33	25,047	92	1/27/2020
103800	1300	ARAPAHO DR	LA VERNE AV	LINGAN LN	2	1,409	33	46,497	90	1/27/2020
103800	1400	ARAPAHO DR	LINGAN LN	END	2	550	33	20,062	79	1/27/2020
103800	1500	ARAPAHO DR	WISTERIA PL	CUBBON ST	2	277	32	9,820	92	1/25/2020
103800	1600	ARAPAHO DR	END	WISTERIA PL	2	314	32	11,960	90	1/25/2020
103800	1700	ARAPAHO DR	RAYMAR ST	END	2	191	32	8,024	94	1/25/2020
103800	1800	ARAPAHO DR	CAMILE ST	RAYMAR ST	2	604	32	19,328	86	1/25/2020
103900	1100	ARDEN ST	LEWIS ST	TRASK AV	2	775	33	25,575	97	1/20/2020
104000	1100	ARTESIA ST	GARRY AV	MOORE AV	2	383	32	12,256	92	2/18/2020
104000	1200	ARTESIA ST	GARRY AV	CARRIAGE DR	2	566	32	18,112	91	2/18/2020
104000	1300	ARTESIA ST	ADAMS ST	CENTRAL AV	2	280	33	9,240	80	1/23/2020
104000	1400	ARTESIA ST	CENTRAL AV	HALL AV	2	321	33	10,593	80	1/23/2020
104000	1500	ARTESIA ST	HALL AV	HALL AV	2	325	33	10,725	77	2/24/2020
104000	1600	ARTESIA ST	HALL AV	FLORA ST	2	247	33	9,051	80	1/23/2020
104000	1700	ARTESIA ST	SECREST WY	PENDLETON AV	2	271	32	9,764	72	2/25/2020
104000	1800	ARTESIA ST	SAINT GERTRUDE PL	SECREST WY	2	765	32	24,480	69	2/25/2020
104000	1900	ARTESIA ST	SAINT ANNE PL	SAINT GERTRUDE PL	2	276	32	8,832	72	2/25/2020
104000	2000	ARTESIA ST	CAMDEN PL	SAINT ANNE PL	2	293	32	9,376	79	2/25/2020
104000	2100	ARTESIA ST	HARVARD ST	CAMDEN PL	2	294	32	10,500	84	2/25/2020
104000	2200	ARTESIA ST	CARLTON PL	GLENWOOD PL	2	259	33	9,292	96	2/25/2020
104000	2300	ARTESIA ST	16TH ST	15TH ST	2	287	32	9,184	95	1/28/2020
104100	1100	ASPEN ST	LARCHMONT AV	LINCOLN AV	2	275	36	9,900	83	2/26/2020
104100	1200	ASPEN ST	EASTWOOD AV	END	2	257	32	10,024	97	2/26/2020
104100	1300	ASPEN ST	HATHAWAY ST	EASTWOOD AV	2	221	32	7,072	97	2/26/2020
104100	1400	ASPEN ST	END	HATHAWAY ST	2	128	32	4,096	98	2/26/2020
104100	1500	ASPEN ST	LYON ST	WRIGHT ST	2	670	32	21,440	80	3/2/2020
104200	1100	ASTER PL	STONE PINE GN	END	2	485	32	15,520	91	1/23/2020
104300	1400	AURORA AV	RAMONA DR	OLIVE ST	2	225	32	7,200	90	1/17/2020
104300	1500	AURORA AV	END	WOODLAND PL	2	197	32	9,202	83	1/15/2020
104300	1600	AURORA AV	GARNSEY ST	PARTON ST	2	233	32	8,626	82	1/15/2020
104300	1700	AURORA AV	PARTON ST	PASTEUR ST	2	129	32	4,128	83	1/15/2020
104300	1800	AURORA AV	PASTEUR ST	VAN NESS AV	2	98	32	3,136	78	1/15/2020

Street ID	Section ID	Street Name	Begin Location	End Location	Lanes	Length (ft)	Width (ft)	Area (sf)	PCI	Most Recent Inspection/ M&R Update Date
104300	1900	AURORA AV	VAN NESS AV	ROSS ST	2	231	32	8,562	81	1/15/2020
104300	2000	AURORA AV	BIRCH ST	TIMBER ST	2	332	32	12,686	87	1/14/2020
104400	1101	AURORA ST	FAIRVIEW ST	GREENVILLE ST	2	1,013	36	36,468	90	2/18/2020
104500	1100	AUSTIN ST	KENT AV	JASON LN	2	832	33	27,456	86	1/14/2020
104500	1200	AUSTIN ST	KENT AV	KENT AV	2	131	33	4,323	84	1/14/2020
104500	1300	AUSTIN ST	FLIGHT AV	KENT AV	2	582	33	19,206	93	1/14/2020
104500	1400	AUSTIN ST	END	FLIGHT AV	2	140	33	4,620	90	1/14/2020
104600	1100	AUTO MALL DR	EDINGER AV	DAN GURNEY DR	2	1,193	36	42,948	63	3/3/2020
104600	1200	AUTO MALL DR	DAN GURNEY DR	RITCHEY ST	2	987	36	35,532	75	3/3/2020
104700	1100	AVALON AV	COTTER ST	JETTY ST	2	233	33	7,689	95	1/20/2020
104700	1200	AVALON AV	JETTY ST	SPINNAKER ST	2	263	33	8,679	95	1/20/2020
104700	1300	AVALON AV	SPINNAKER ST	LAIRD ST	2	221	33	7,293	95	1/20/2020
104700	1400	AVALON AV	LAIRD ST	LEWIS ST	2	388	33	12,804	96	1/20/2020
104700	1500	AVALON AV	ALONA ST	TAMY LN	2	509	32	16,288	85	1/22/2020
104700	1600	AVALON AV	SANTIAGO ST	LINCOLN AV	2	1,243	32	39,776	86	2/28/2020
104700	1700	AVALON AV	HATHAWAY ST	EASTWOOD ST	2	324	32	11,280	92	2/26/2020
104700	1800	AVALON AV	HATHAWAY ST	HATHAWAY ST	2	170	32	5,440	90	2/26/2020
104700	1900	AVALON AV	END	HATHAWAY ST	2	272	32	10,449	96	2/26/2020
104700	2000	AVALON AV	LINWOOD AV	WRIGHT ST	2	502	32	16,064	85	3/2/2020
104700	2100	AVALON AV	WRIGHT ST	CONCORD ST	2	254	32	8,128	98	3/2/2020
104700	2200	AVALON AV	CONCORD ST	LYON ST	2	431	32	13,792	98	3/2/2020
104700	2300	AVALON AV	MANTLE LN	RICHMOND ST	2	232	32	7,424	95	3/5/2020
104700	2400	AVALON AV	RIDGEWOOD ST	END	2	273	32	9,986	96	3/5/2020
104700	2500	AVALON AV	PONDEROSA ST	END	2	237	32	7,584	91	3/3/2020
104700	2600	AVALON AV	DEODAR ST	PASADENA AV	2	409	32	13,088	91	3/3/2020
104800	1100	AZTEC CIR	HIGHLAND ST	END	2	152	32	6,776	80	1/25/2020
104900	1100	BAKER ST	ALTON AV	CURIE AV	2	654	40	26,160	86	1/17/2020
104900	1200	BAKER ST	MOORE AV	BURNS AV	2	379	32	13,084	73	1/20/2020
104900	1300	BAKER ST	BURNS AV	GARRY AV	2	314	32	10,048	73	1/20/2020
104900	1400	BAKER ST	GARRY AV	CARRIAGE DR	2	309	32	9,888	77	1/20/2020
104900	1500	BAKER ST	SAN LORENZO AV	HEMLOCK WY	2	591	33	19,503	85	1/20/2020
104900	1600	BAKER ST	HEMLOCK WY	CENTRAL AV	2	1,006	32	32,192	86	1/20/2020
104900	1700	BAKER ST	WARNER AV	SAINT GERTRUDE PL	2	985	32	31,520	84	3/1/2020
104900	1800	BAKER ST	ROSEWOOD AV	SAINT GERTRUDE PL	2	145	36	5,220	89	3/6/2020
104900	1900	BAKER ST	SAINT GERTRUDE PL	CAMDEN PL	2	340	36	12,240	82	2/13/2020
104900	2000	BAKER ST	CAMDEN PL	GLENWOOD PL	2	330	36	11,880	82	2/13/2020
104900	2100	BAKER ST	GLENWOOD PL	CARLTON PL	2	290	36	10,440	91	2/13/2020
104900	2200	BAKER ST	CARLTON PL	SAINT ANDREW PL	2	300	36	10,800	91	2/13/2020
104900	2300	BAKER ST	SAINT ANDREW PL	OCCIDENTAL ST	2	290	32	9,280	100	2/13/2020
104900	2400	BAKER ST	OCCIDENTAL ST	BERKELEY ST	2	280	32	8,960	100	3/13/2020
104900	2500	BAKER ST	EDINGER AV	BORCHARD AV	2	592	36	21,312	85	2/3/2020
104900	2600	BAKER ST	BORCHARD AV	WILSHIRE AV	2	661	36	23,796	90	2/3/2020
104900	2700	BAKER ST	WILSHIRE AV	RUSSELL AV	2	665	40	26,600	95	2/3/2020
104900	2800	BAKER ST	RUSSELL AV	MCFADDEN AV	2	642	36	23,112	96	2/3/2020
104900	2900	BAKER ST	MCFADDEN AV	CUBBON ST	2	321	32	10,272	92	1/31/2020
104900	3000	BAKER ST	CUBBON ST	BROOK ST	2	313	32	10,016	90	1/31/2020

Street ID	Section ID	Street Name	Begin Location	End Location	Lanes	Length (ft)	Width (ft)	Area (sf)	PCI	Most Recent Inspection/ M&R Update Date
104900	3100	BAKER ST	RAYMAR ST	RICHLAND AV	2	311	32	9,952	94	1/31/2020
104900	3200	BAKER ST	BISHOP ST	RAYMAR ST	2	347	32	11,104	92	1/31/2020
104900	3300	BAKER ST	MYRTLE ST	BISHOP ST	2	659	32	21,088	92	1/31/2020
104900	3400	BAKER ST	CHESTNUT AV	MYRTLE ST	2	311	28	8,708	77	1/31/2020
104900	3500	BAKER ST	PINE ST	CHESTNUT AV	2	331	32	10,592	89	1/31/2020
104900	3600	BAKER ST	WALNUT ST	PINE ST	2	329	32	10,528	78	1/31/2020
104900	3700	BAKER ST	1ST ST	WALNUT ST	2	313	32	10,016	94	1/31/2020
104900	3800	BAKER ST	2ND ST	1ST ST	2	211	27	5,697	97	2/10/2020
104900	3900	BAKER ST	3RD ST	2ND ST	2	281	27	7,587	98	2/10/2020
104900	4000	BAKER ST	SANTA ANA BLVD	3RD ST	2	294	27	7,938	93	2/10/2020
104900	4100	BAKER ST	5TH ST	SANTA ANA BLVD	2	255	32	8,160	88	3/12/2020
104900	4200	BAKER ST	6TH ST	5TH ST	2	289	32	9,248	93	3/12/2020
104900	4300	BAKER ST	CIVIC CENTER DR	6TH ST	2	579	32	18,528	95	3/11/2020
104900	4400	BAKER ST	CIVIC CENTER DR	BOMO KORAL CIR	2	353	35	13,855	53	3/10/2020
104900	4500	BAKER ST	BOMO KORAL CIR	10TH ST	2	375	36	13,500	47	3/10/2020
104900	4600	BAKER ST	10TH ST	WASHINGTON AV	2	752	36	27,072	60	3/10/2020
104900	4700	BAKER ST	WASHINGTON AV	15TH ST	2	774	36	27,864	71	3/4/2020
104900	4800	BAKER ST	15TH ST	17TH ST	2	737	36	26,532	59	3/4/2020
104900	4900	BAKER ST	17TH ST	18TH ST	2	395	33	13,035	88	1/29/2020
104900	5000	BAKER ST	18TH ST	21ST ST	2	898	34	30,532	86	1/29/2020
104900	5100	BAKER ST	21ST ST	22ND ST	2	279	34	9,486	82	1/29/2020
104900	5200	BAKER ST	22ND ST	SANTA CLARA AV	2	902	34	30,668	94	1/29/2020
104900	5300	BAKER ST	SANTA CLARA AV	RIVIERA DR	2	655	34	22,270	93	1/23/2020
104900	5400	BAKER ST	RIVIERA DR	END	2	149	36	5,364	93	1/23/2020
104900	5500	BAKER ST	SHARON RD	PARK LN	2	319	32	10,208	86	1/22/2020
104900	5600	BAKER ST	PARK LN	END	2	354	32	12,578	94	1/22/2020
105000	1100	BALLAST AV	CITY LIMIT	DEMING ST	2	114	33	3,762	90	1/13/2020
105000	1200	BALLAST AV	DEMING ST	MAXINE ST	2	661	33	21,813	91	1/13/2020
105000	1300	BALLAST AV	MAXINE ST	END	2	370	33	12,210	85	1/13/2020
105100	1100	BAMDAL ST	CASTOR ST	SAINT ANDREW PL	2	866	33	29,670	64	1/22/2020
105100	1200	BAMDAL ST	BROOK ST	END	2	168	32	6,936	81	2/10/2020
105100	1300	BAMDAL ST	MONTA VISTA AV	MARK ST	2	236	32	7,552	90	2/10/2020
105100	1400	BAMDAL ST	MARK ST	END	2	275	32	9,808	89	2/10/2020
105200	1100	BARBETTE AV	SAIL ST	CITY LIMIT	2	274	32	8,768	94	3/6/2020
105200	1200	BARBETTE AV	EUCLID ST	MAXINE ST	2	626	32	20,032	95	1/10/2020
105400	1100	BEECHWOOD ST	LARCHMONT AV	LINCOLN AV	2	274	36	9,864	91	2/26/2020
105400	1200	BEECHWOOD ST	EASTWOOD AV	END	2	225	32	9,720	90	2/26/2020
105400	1300	BEECHWOOD ST	GRAND AV	END	2	270	36	12,240	91	3/13/2020
105400	1401	BEECHWOOD ST	OLD GRAND ST	LINWOOD ST	2	517	32	16,544	95	3/3/2020
105400	1600	BEECHWOOD ST	WRIGHT ST	LYON ST	2	710	32	22,720	95	3/2/2020
105500	1100	BELL AV	LOWELL ST	TOWNER ST	2	201	32	6,432	86	1/17/2020
105500	1200	BELL AV	ROSS ST	GARNSEY ST	2	896	32	28,672	76	1/15/2020
105600	1100	BENTON WY	NORTH PARK BLVD	BONNIE BRAE	2	292	33	9,636	47	1/23/2020
105600	1200	BENTON WY	HELIOTROPE DR	NORTH PARK BLVD	2	325	33	10,725	57	1/23/2020
105600	1300	BENTON WY	RIVERSIDE DR	HELIOTROPE DR	2	367	33	12,111	59	1/23/2020
105700	1100	BERKELEY ST	JOANE WY	DOREEN WY	2	270	33	10,400	85	2/25/2020

Street ID	Section ID	Street Name	Begin Location	End Location	Lanes	Length (ft)	Width (ft)	Area (sf)	PCI	Most Recent Inspection/ M&R Update Date
105700	1200	BERKELEY ST	BAKER ST	SHELTON ST	2	485	32	15,520	92	2/13/2020
105700	1300	BERKELEY ST	LOWELL ST	TOWNER ST	2	235	36	8,460	90	3/6/2020
105700	1400	BERKELEY ST	FLOWER ST	LOWELL ST	2	575	36	20,700	65	3/6/2020
105700	1500	BERKELEY ST	CYPRESS AV	MAIN ST	2	335	40	13,400	100	4/16/2020
105700	1600	BERKELEY ST	ORANGE AV	CYPRESS AV	2	355	40	14,200	100	4/16/2020
105700	1700	BERKELEY ST	MAPLE ST	ORANGE AV	2	461	40	18,440	100	4/16/2020
105700	1800	BERKELEY ST	HALLADAY ST	OAK ST	2	963	33	31,779	82	3/13/2020
105800	1101	BERN LN	END	DOWNIE PL	2	893	33	30,969	95	1/20/2020
106000	1100	BERNI ST	3RD ST	END	2	290	16	4,640	98	3/6/2020
106000	1200	BERNI ST	HOLLYLINE AV	HAZARD AV	2	438	32	14,016	73	1/7/2020
106000	1300	BERNI ST	OAKFIELD AV	HOLLYLINE AV	2	265	32	8,480	74	1/7/2020
106000	1400	BERNI ST	MAURIE AV	OAKFIELD AV	2	354	32	11,328	75	1/7/2020
106000	1500	BERNI ST	PENNY AV	MAURIE AV	2	261	32	8,352	79	1/7/2020
106000	1600	BERNI ST	MORNINGSIDE AV	PENNY AV	2	251	32	8,032	82	1/7/2020
106000	1700	BERNI ST	SUNSWEPT AV	MORNINGSIDE AV	2	236	32	7,552	83	1/7/2020
106100	1100	BERRY ST	CAMILLE ST	END	2	171	32	6,722	88	1/9/2020
106200	1100	BEVERLY PL	MAPLE ST	ORANGE AV	2	463	32	14,816	98	2/19/2020
106200	1200	BEVERLY PL	OAK ST	MAPLE ST	2	329	32	10,528	98	2/19/2020
106200	1300	BEVERLY PL	KILSON DR	OAK ST	2	237	32	7,584	97	2/19/2020
106200	1400	BEVERLY PL	HICKORY ST	KILSON DR	2	234	32	7,488	98	2/19/2020
106200	1500	BEVERLY PL	HALLADAY ST	HICKORY ST	2	238	32	7,616	98	2/19/2020
106200	1600	BEVERLY PL	CEDAR ST	HALLADAY ST	2	253	32	8,096	98	2/19/2020
106200	1700	BEVERLY PL	STANDARD AV	CEDAR ST	2	634	32	20,288	98	2/19/2020
106300	1100	BEWLEY ST	ROBERTS DR	END	2	413	33	14,518	86	1/15/2020
106300	1200	BEWLEY ST	1ST ST	5TH ST	2	1,259	32	40,288	94	1/20/2020
106300	1300	BEWLEY ST	5TH ST	HAZARD AV	2	1,296	32	41,472	89	1/20/2020
106300	1400	BEWLEY ST	HAZARD AV	11TH ST	2	636	32	20,352	86	1/16/2020
106300	1500	BEWLEY ST	11TH ST	WASHINGTON AV	2	641	32	20,512	93	1/16/2020
106300	1600	BEWLEY ST	WASHINGTON AV	END	2	351	32	11,232	93	1/16/2020
106300	1700	BEWLEY ST	BOYER AV	END	2	230	32	9,272	91	1/16/2020
106400	1100	BIRCH ST	STEVENS AV	KELLER AV	2	740	32	24,687	85	1/14/2020
106400	1200	BIRCH ST	KELLER AV	AURORA AV	2	364	32	11,648	82	1/14/2020
106400	1300	BIRCH ST	AURORA AV	MURPHY AV	2	229	32	7,328	81	2/24/2020
106400	1400	BIRCH ST	MURPHY AV	ORION AV	2	325	32	10,400	59	2/24/2020
106400	1500	BIRCH ST	ORION AV	JUNIPER AV	2	246	32	7,872	58	2/24/2020
106400	1600	BIRCH ST	JUNIPER AV	MACARTHUR BLVD	2	113	36	4,068	60	2/24/2020
106400	1700	BIRCH ST	MACARTHUR BLVD	ALPINE AV	2	160	36	5,760	66	1/15/2020
106400	1800	BIRCH ST	ALPINE AV	COLUMBINE AV	2	668	32	21,376	63	1/15/2020
106400	1900	BIRCH ST	COLUMBINE AV	COLUMBINE AV	2	222	32	7,104	80	1/15/2020
106400	2000	BIRCH ST	COLUMBINE AV	SIERRA DR	2	259	32	8,288	67	1/15/2020
106400	2100	BIRCH ST	SIERRA DR	CAROL AV	2	229	32	7,328	69	1/15/2020
106400	2200	BIRCH ST	CAROL AV	HARVEY AV	2	263	32	8,416	67	1/15/2020
106400	2300	BIRCH ST	HARVEY AV	ALTON AV	2	138	32	4,416	69	1/15/2020
106400	2401	BIRCH ST	END	CENTRAL AV	2	874	36	31,464	13	2/27/2020
106400	2600	BIRCH ST	WARNER AV	CENTRAL AV	2	890	36	32,040	9	2/27/2020
106400	2700	BIRCH ST	ANAHURST PL	END	2	330	36	13,140	79	2/14/2020

Street ID	Section ID	Street Name	Begin Location	End Location	Lanes	Length (ft)	Width (ft)	Area (sf)	PCI	Most Recent Inspection/ M&R Update Date
106400	2800	BIRCH ST	SAINT GERTRUDE PL	ANAHURST PL	2	665	36	23,940	70	2/14/2020
106400	2900	BIRCH ST	AC-PCC TRANSITION	SAINT GERTRUDE PL	2	670	36	24,120	90	2/14/2020
106400	2905	BIRCH ST	SAINT ANDREW PL	AC-PCC TRANSITION	2	301	35	10,535	95	2/14/2020
106400	3000	BIRCH ST	AC-PCC TRANSITION	SAINT ANDREW PL	2	1,000	35	35,000	95	2/14/2020
106400	3005	BIRCH ST	POMONA ST	AC-PCC TRANSITION	2	660	36	23,760	75	2/14/2020
106400	3100	BIRCH ST	EDINGER (FRONTAGE) AV	POMONA ST	2	685	36	24,660	83	2/14/2020
106400	3200	BIRCH ST	EDINGER AV	BORCHARD AV	2	559	40	22,360	95	2/3/2020
106400	3300	BIRCH ST	BORCHARD AV	WILSHIRE AV	2	645	40	25,800	66	2/3/2020
106400	3405	BIRCH ST	WILSHIRE AV	AC-PCC TRANSITION	2	168	40	6,720	67	2/3/2020
106400	3410	BIRCH ST	AC-PCC TRANSITION	RUSSELL AV	2	532	40	21,280	72	2/3/2020
106400	3500	BIRCH ST	RUSSELL AV	MCFADDEN AV	2	641	40	25,640	79	2/3/2020
106400	3600	BIRCH ST	MCFADDEN AV	CUBBON ST	2	458	36	16,488	92	1/30/2020
106400	3700	BIRCH ST	CUBBON ST	HIGHLAND ST	2	458	36	16,488	95	1/30/2020
106400	3800	BIRCH ST	HIGHLAND ST	RICHLAND ST	2	461	36	16,596	83	1/30/2020
106400	3900	BIRCH ST	RICHLAND ST	BISHOP ST	2	397	36	14,292	93	1/30/2020
106400	4000	BIRCH ST	BISHOP ST	CAMILE ST	2	474	36	17,064	91	1/30/2020
106400	4100	BIRCH ST	CAMILE ST	CHESTNUT AV	2	619	36	22,284	87	1/30/2020
106400	4200	BIRCH ST	CHESTNUT AV	PINE ST	2	344	36	12,384	94	1/30/2020
106400	4300	BIRCH ST	PINE ST	WALNUT ST	2	370	36	13,320	92	1/30/2020
106400	4400	BIRCH ST	WALNUT ST	1ST ST	2	350	36	12,600	59	1/30/2020
106400	4500	BIRCH ST	3RD ST	4TH ST	2	300	36	10,800	94	3/12/2020
106400	4600	BIRCH ST	CIVIC CENTER DR	10TH ST	2	617	32	19,744	97	2/21/2020
106500	1100	BISHOP ST	MAGNOLIA AV	BRISTOL ST	2	413	36	14,868	90	1/31/2020
106500	1200	BISHOP ST	BAKER ST	MAGNOLIA AV	2	258	36	9,288	77	1/31/2020
106500	1300	BISHOP ST	ROSEWOOD AV	BAKER ST	2	296	36	10,656	92	1/31/2020
106500	1400	BISHOP ST	SHELTON ST	ROSEWOOD AV	2	310	36	11,160	89	1/31/2020
106500	1500	BISHOP ST	FLOWER ST	SHELTON ST	2	1,280	38	48,640	83	1/31/2020
106500	1600	BISHOP ST	GARNSEY ST	FLOWER ST	2	238	40	9,520	38	1/30/2020
106500	1700	BISHOP ST	PARTON ST	GARNSEY ST	2	247	40	9,880	39	1/30/2020
106500	1800	BISHOP ST	VAN NESS AV	PARTON ST	2	252	40	10,080	55	1/30/2020
106500	1900	BISHOP ST	ROSS ST	VAN NESS AV	2	277	40	11,080	31	1/30/2020
106500	2000	BISHOP ST	BIRCH ST	ROSS ST	2	336	40	13,440	25	1/30/2020
106500	2100	BISHOP ST	BROADWAY	BIRCH ST	2	299	40	11,960	30	1/30/2020
106500	2200	BISHOP ST	SYCAMORE ST	BROADWAY	2	252	40	10,080	42	1/30/2020
106500	2300	BISHOP ST	MAIN ST	SYCAMORE ST	2	238	40	9,520	23	1/30/2020
106500	2400	BISHOP ST	CYPRESS AV	MAIN ST	2	277	40	11,080	33	2/25/2020
106500	2500	BISHOP ST	ORANGE AV	CYPRESS AV	2	329	40	13,160	38	2/25/2020
106500	2600	BISHOP ST	MAPLE ST	ORANGE AV	2	455	40	18,200	43	2/25/2020
106500	2700	BISHOP ST	OAK ST	MAPLE ST	2	348	36	12,528	75	2/25/2020
106500	2800	BISHOP ST	KILSON DR	OAK ST	2	244	36	8,784	62	2/25/2020
106500	2900	BISHOP ST	HICKORY ST	KILSON DR	2	264	36	9,504	66	2/25/2020
106500	3000	BISHOP ST	HALLADAY ST	HICKORY ST	2	249	36	8,964	69	2/25/2020
106500	3100	BISHOP ST	CEDAR ST	HALLADAY ST	2	268	58	15,544	99	2/25/2020
106500	3200	BISHOP ST	STANDARD AV	CEDAR ST	2	650	58	37,700	99	2/25/2020
106500	3300	BISHOP ST	END	STANDARD AV	2	287	32	10,434	89	2/24/2020
106600	1100	BLAIR AV	WILLIS ST	CATHERINE WY	2	404	40	17,260	35	2/26/2020

Street ID	Section ID	Street Name	Begin Location	End Location	Lanes	Length (ft)	Width (ft)	Area (sf)	PCI	Most Recent Inspection/ M&R Update Date
106700	1100	BLUEBERRY LN	LAIRD ST	ALLEY	2	291	32	9,312	94	1/20/2020
106800	1101	BOBBY LN	LAIRD ST	END	2	1,079	33	37,107	88	1/20/2020
107000	1100	BONNIE BRAE	SANTA CLARA AV	BENTON WY	2	494	33	16,302	35	1/23/2020
107000	1200	BONNIE BRAE	BENTON WY	AC-PCC TRANSITION	2	260	33	8,580	45	1/23/2020
107000	1300	BONNIE BRAE	AC-PCC TRANSITION	NORTH PARK BLVD	2	743	33	24,519	67	1/23/2020
107100	1100	BOOTH ST	PINE ST	WALNUT ST	2	279	36	10,044	81	1/31/2020
107100	1200	BOOTH ST	WALNUT ST	1ST ST	2	285	40	11,400	75	1/31/2020
107200	1100	BORCHARD AV	ARAPAHO DR	END	2	117	33	5,773	95	1/27/2020
107200	1200	BORCHARD AV	NAKOMA DR	MOHAWK DR	2	245	33	8,085	94	1/27/2020
107200	1300	BORCHARD AV	OTTAWA ST	NAKOMA DR	2	1,021	33	34,649	92	1/27/2020
107200	1400	BORCHARD AV	FAIRVIEW ST	MARINE ST	2	131	33	4,323	90	1/27/2020
107200	1500	BORCHARD AV	MARINE ST	KING ST	2	260	33	8,580	88	1/27/2020
107200	1600	BORCHARD AV	KING ST	SULLIVAN ST	2	535	33	17,655	88	1/27/2020
107200	1700	BORCHARD AV	CENTER ST	SULLIVAN ST	2	1,302	36	46,872	93	2/4/2020
107200	1800	BORCHARD AV	CENTER ST	END	2	528	33	18,313	82	2/4/2020
107200	1900	BORCHARD AV	DOUGLAS ST	JOANE WY	2	225	33	7,425	78	2/4/2020
107200	2000	BORCHARD AV	JOANE WY	DOREEN WY	2	227	33	7,491	78	2/4/2020
107200	2100	BORCHARD AV	DOREEN WY	RENE DR	2	230	33	7,590	85	2/4/2020
107200	2200	BORCHARD AV	RENE DR	RITA WY	2	225	33	7,425	83	2/4/2020
107200	2300	BORCHARD AV	SPRUCE ST	RITA WY	2	225	36	8,100	63	2/4/2020
107200	2400	BORCHARD AV	PACIFIC AV	SPRUCE ST	2	245	36	8,820	73	2/4/2020
107200	2500	BORCHARD AV	POPLAR ST	PACIFIC AV	2	265	36	9,540	71	2/4/2020
107200	2600	BORCHARD AV	HESPERIAN ST	POPLAR ST	2	265	36	9,540	72	2/4/2020
107200	2700	BORCHARD AV	BRISTOL ST	HESPERIAN ST	2	366	36	13,176	75	2/4/2020
107200	2800	BORCHARD AV	BAKER ST	ROSEWOOD AV	2	317	36	11,412	85	2/3/2020
107200	2900	BORCHARD AV	ROSEWOOD AV	SHELTON ST	2	276	34	9,384	90	2/3/2020
107200	3000	BORCHARD AV	SHELTON ST	TOWNER ST	2	295	35	10,325	80	2/3/2020
107200	3100	BORCHARD AV	TOWNER ST	LOWELL ST	2	293	35	10,255	78	2/3/2020
107200	3200	BORCHARD AV	LOWELL ST	OLIVE ST	2	295	35	10,325	86	2/3/2020
107200	3300	BORCHARD AV	OLIVE ST	FLOWER ST	2	272	36	9,792	95	2/3/2020
107200	3400	BORCHARD AV	FLOWER ST	GARNSEY ST	2	261	36	9,396	70	2/3/2020
107200	3500	BORCHARD AV	GARNSEY ST	PARTON ST	2	270	36	9,720	67	2/3/2020
107200	3600	BORCHARD AV	PARTON ST	VAN NESS AV	2	278	36	10,008	70	2/3/2020
107200	3700	BORCHARD AV	VAN NESS AV	ROSS ST	2	317	36	11,412	66	2/3/2020
107200	3800	BORCHARD AV	ROSS ST	BIRCH ST	2	401	36	14,436	71	2/3/2020
107200	3900	BORCHARD AV	BIRCH ST	BROADWAY	2	335	36	12,060	76	2/3/2020
107200	4000	BORCHARD AV	BROADWAY	SYCAMORE ST	2	286	36	10,296	83	2/3/2020
107200	4100	BORCHARD AV	SYCAMORE ST	MAIN ST	2	272	36	9,792	82	2/3/2020
107200	4200	BORCHARD AV	OAK ST	END	2	310	32	9,920	73	2/24/2020
107200	4300	BORCHARD AV	KILSON DR	END	2	538	32	18,466	91	2/24/2020
107200	4400	BORCHARD AV	MINNIE ST	STANDARD AV	2	370	33	12,210	97	3/5/2020
107200	4500	BORCHARD AV	GRAND AV	SANTA FE ST	2	953	36	34,308	8	3/5/2020
107200	4600	BORCHARD AV	RITCHEY ST	LYON ST	2	1,108	36	39,888	20	3/3/2020
107300	1100	BOYD ST	POMONA ST	OCCIDENTAL ST	2	429	36	15,444	23	3/3/2020
107300	1200	BOYD ST	EDINGER AV	POMONA ST	2	586	36	21,096	20	3/3/2020
107400	1300	BOYD WY	CIVIC CENTER DR	6TH ST	2	577	42	24,234	91	3/12/2020

Street ID	Section ID	Street Name	Begin Location	End Location	Lanes	Length (ft)	Width (ft)	Area (sf)	PCI	Most Recent Inspection/ M&R Update Date
107500	1100	BOYER AV	GUNTHER ST	BEWLEY ST	2	214	32	6,848	94	1/16/2020
107500	1200	BOYER AV	JACKSON ST	GUNTHER ST	2	263	32	9,372	95	1/16/2020
107600	1101	BRADFORD PL	ALTON AV	DYER RD	2	1,488	36	53,568	79	1/15/2020
107700	1100	BREEDEN ST	4TH ST	3RD ST	2	288	32	9,216	94	3/12/2020
107800	1100	BREWER AV	LINDA WY	END	2	114	33	5,674	95	1/23/2020
108000	1100	BROADWAY	CENTRAL AV	WARNER AV	2	1,165	36	41,940	9	2/27/2020
108000	1200	BROADWAY	BROADWAY PL	END	2	195	32	13,390	85	3/6/2020
108200	1100	BROOK ST	MOHAWK DR	SHAWNEE DR	2	364	32	11,648	95	1/25/2020
108200	1200	BROOK ST	MOHAWK DR	MOHAWK DR	2	326	32	10,432	95	1/25/2020
108200	1300	BROOK ST	HURON DR	END	2	322	32	12,216	94	1/25/2020
108200	1400	BROOK ST	SULLIVAN ST	BAMDAL ST	2	206	32	7,132	88	2/10/2020
108200	1500	BROOK ST	DIAMOND ST	END	2	156	32	6,512	86	2/10/2020
108200	1600	BROOK ST	END	WESTERN AV	2	285	32	10,758	90	2/6/2020
108200	1700	BROOK ST	WESTERN AV	WISTERIA PL	2	1,034	32	34,180	78	2/6/2020
108200	1800	BROOK ST	END	BAKER ST	2	525	33	19,825	91	1/31/2020
108200	1900	BROOK ST	BAKER ST	END	2	428	33	15,924	94	1/31/2020
108200	2000	BROOK ST	SHELTON ST	OLIVE ST	2	999	36	36,714	82	1/31/2020
108300	1100	BROWN ST	GARFIELD ST	6TH ST	2	327	47	15,369	99	3/13/2020
108300	1200	BROWN ST	POINSETTIA ST	GARFIELD ST	2	354	47	16,638	90	3/13/2020
108300	1300	BROWN ST	MABURY ST	END	2	159	32	6,288	94	3/6/2020
108400	1100	BRUCE AV	PARSONS PL	SHEFFIELD ST	2	767	32	24,544	81	1/7/2020
108500	1100	BRYNWOOD ST	JOANA DR	PARK LN	2	761	32	29,392	94	2/26/2020
108600	1100	BUFFALO AV	FREEMAN ST	TOWNER ST	2	291	32	9,312	85	1/24/2020
108600	1200	BUFFALO AV	OLIVE ST	FREEMAN ST	2	331	32	10,592	81	1/24/2020
108600	1300	BUFFALO AV	BROADWAY	MAIN ST	2	569	33	18,777	51	1/29/2020
108600	1400	BUFFALO AV	SPURGEON ST	END	2	384	34	13,496	95	2/28/2020
108600	1500	BUFFALO AV	VALENCIA ST	POINSETTIA ST	2	345	32	11,040	72	2/28/2020
108600	1600	BUFFALO AV	POINSETTIA ST	SANTIAGO ST	2	348	32	11,136	73	2/28/2020
108600	1700	BUFFALO AV	LINCOLN AV	SANTIAGO ST	2	1,244	32	39,808	83	2/28/2020
108600	1800	BUFFALO AV	END	HATHAWAY ST	2	506	32	17,937	97	2/26/2020
108600	1900	BUFFALO AV	HATHAWAY ST	END	2	211	32	8,497	97	2/26/2020
108600	2000	BUFFALO AV	RIDGEWOOD ST	END	2	267	32	9,794	95	3/5/2020
108600	2100	BUFFALO AV	PONDEROSA ST	END	2	130	32	4,160	87	3/3/2020
108600	2201	BUFFALO AV	PASADENA AV	END	2	493	35	18,756	88	3/3/2020
108700	1100	BURNS AV	JOANE WY	END	2	100	32	4,156	19	1/20/2020
108700	1200	BURNS AV	BAKER ST	END	2	305	32	11,672	79	1/20/2020
108800	1100	BUSH ST	1ST ST	3RD ST	2	570	40	22,800	85	3/9/2020
108800	1200	BUSH ST	3RD ST	4TH ST	2	300	38	11,400	91	3/9/2020
108800	1300	BUSH ST	4TH ST	5TH ST	2	310	38	11,780	88	3/9/2020
108800	1400	BUSH ST	5TH ST	SANTA ANA BLVD	2	294	40	11,760	87	3/9/2020
108800	1500	BUSH ST	SANTA ANA BLVD	CIVIC CENTER DR	2	278	40	11,120	87	3/9/2020
108800	1600	BUSH ST	CIVIC CENTER DR	8TH ST	2	277	40	11,080	88	3/9/2020
108800	1700	BUSH ST	8TH ST	9TH ST	2	319	40	12,760	91	3/9/2020
108800	1800	BUSH ST	9TH ST	10TH ST	2	428	40	17,120	84	3/9/2020
108800	1900	BUSH ST	10TH ST	11TH ST	2	320	40	12,800	77	3/9/2020
108800	2000	BUSH ST	11TH ST	12TH ST	2	313	40	12,520	78	3/9/2020

Street ID	Section ID	Street Name	Begin Location	End Location	Lanes	Length (ft)	Width (ft)	Area (sf)	PCI	Most Recent Inspection/ M&R Update Date
108800	2100	BUSH ST	12TH ST	WASHINGTON AV	2	108	40	4,320	88	3/9/2020
108800	2200	BUSH ST	WASHINGTON AV	14TH ST	2	374	40	14,960	61	3/9/2020
108800	2300	BUSH ST	14TH ST	15TH ST	2	397	40	15,880	68	3/9/2020
108800	2400	BUSH ST	15TH ST	16TH ST	2	399	40	15,960	66	3/9/2020
108800	2500	BUSH ST	16TH ST	17TH ST	2	350	40	14,000	59	3/9/2020
108800	2600	BUSH ST	18TH ST	17TH ST	2	375	39	14,625	86	3/4/2020
108800	2700	BUSH ST	20TH ST	18TH ST	2	518	39	20,202	82	3/4/2020
108800	2800	BUSH ST	END	20TH ST	2	880	39	34,320	84	3/4/2020
108800	2900	BUSH ST	SANTA CLARA AV	EDGEWOOD RD	2	1,002	38	38,076	95	2/28/2020
109000	1100	CADDY CIR	HOLLYLINE AV	END	2	345	32	12,062	81	1/7/2020
109100	1100	CALIFORNIA ST	KING ST	MARINE ST	2	235	33	8,855	72	1/22/2020
109100	1200	CALIFORNIA ST	GREENVILLE ST	KING ST	2	1,240	33	40,920	84	1/22/2020
109200	1100	CALLE DEL NORTE	JACKSON ST	CALLE SOLEDAD	2	206	32	7,548	94	1/16/2020
109300	1100	CALLE DEL SUR	CALLE SOLEDAD	JACKSON ST	2	207	32	6,624	88	1/16/2020
109400	1100	CALLE SOLEDAD	CALLE DEL NORTE	CALLE DEL SUR	2	207	32	7,580	92	1/16/2020
109500	1100	CALVO DR	DEODAR ST	PONDEROSA ST	2	600	32	19,200	94	3/3/2020
109700	1100	CAMDEN PL	FAIRVIEW (FRONTAGE) ST	SULLIVAN ST	2	840	33	27,720	70	1/22/2020
109700	1200	CAMDEN PL	SULLIVAN ST	END	2	130	33	5,760	69	2/24/2020
109700	1300	CAMDEN PL	GREENVILLE ST	END	2	500	33	17,970	73	2/20/2020
109700	1400	CAMDEN PL	DIAMOND ST	SAINT GERTRUDE PL	2	879	33	29,007	85	2/24/2020
109700	1500	CAMDEN PL	CENTER ST	DIAMOND ST	2	567	33	18,711	86	3/6/2020
109700	1600	CAMDEN PL	WOOD ST	END	2	400	32	15,000	91	2/20/2020
109700	1700	CAMDEN PL	FOREST AV	ARTESIA ST	2	1,185	32	39,410	90	2/25/2020
109700	1800	CAMDEN PL	POPLAR ST	END	2	550	33	20,350	85	1/23/2020
109700	1900	CAMDEN PL	BRISTOL ST	END	2	495	36	19,320	91	2/13/2020
109700	2000	CAMDEN PL	TOWNER ST	BAKER ST	2	960	36	34,560	86	2/13/2020
109800	2000	CAMILE PL	RAITT ST	END	2	197	32	7,366	91	2/6/2020
109800	2100	CAMILE PL	WESTERN AV	END	2	124	32	8,020	83	2/6/2020
109900	1700	CAMILE ST	HURON DR	ARAPAHO DR	2	1,091	32	35,868	93	1/25/2020
109900	1801	CAMILE ST	CLARA ST	CENTER ST	2	459	32	16,208	92	2/5/2020
109900	2200	CAMILE ST	BRISTOL ST	MAGNOLIA AV	2	399	36	15,114	94	1/31/2020
109900	2300	CAMILE ST	FLOWER ST	SHELTON ST	2	1,261	40	50,440	99	1/30/2020
109900	2400	CAMILE ST	GARNSEY ST	FLOWER ST	2	249	40	9,960	77	1/30/2020
109900	2500	CAMILE ST	PARTON ST	GARNSEY ST	2	221	40	8,840	74	1/30/2020
109900	2600	CAMILE ST	VAN NESS AV	PARTON ST	2	279	40	11,160	76	1/30/2020
109900	2700	CAMILE ST	ROSS ST	VAN NESS AV	2	337	40	13,480	78	1/30/2020
109900	2800	CAMILE ST	BIRCH ST	ROSS ST	2	367	40	14,680	27	1/30/2020
109900	2900	CAMILE ST	BROADWAY	BIRCH ST	2	297	40	11,880	36	1/30/2020
109900	3000	CAMILE ST	SYCAMORE ST	BROADWAY	2	252	40	10,080	50	1/30/2020
109900	3100	CAMILE ST	MAIN ST	SYCAMORE ST	2	232	40	9,280	59	1/30/2020
109900	3200	CAMILE ST	MAIN ST	CYPRESS AV	2	291	33	9,603	50	2/11/2020
109900	3300	CAMILE ST	CYPRESS AV	ORANGE AV	2	328	33	10,824	56	2/11/2020
109900	3400	CAMILE ST	ORANGE AV	MAPLE ST	2	456	34	15,504	98	2/11/2020
109900	3500	CAMILE ST	MAPLE ST	OAK ST	2	317	33	10,461	99	2/11/2020
109900	3600	CAMILE ST	OAK ST	HALLADAY ST	2	762	33	25,146	99	2/11/2020
109900	3700	CAMILE ST	HALLADAY ST	END	2	430	33	16,190	95	2/11/2020

Street ID	Section ID	Street Name	Begin Location	End Location	Lanes	Length (ft)	Width (ft)	Area (sf)	PCI	Most Recent Inspection/ M&R Update Date
109900	3800	CAMILE ST	STANDARD AV	END	2	430	33	15,440	84	2/11/2020
110000	1100	CAMILLE ST	ANDRES PL	CORTA DR	2	1,226	27	33,102	88	1/8/2020
110000	1200	CAMILLE ST	NEWHOPE ST	BERRY ST	2	152	32	4,864	89	1/9/2020
110000	1300	CAMILLE ST	BERRY ST	MOUNTAIN VIEW ST	2	294	32	9,408	80	1/9/2020
110000	1400	CAMILLE ST	HARBOR BLVD	GUNTHER ST	2	795	32	25,440	92	1/16/2020
110000	1500	CAMILLE ST	GUNTHER ST	JACKSON ST	2	457	32	14,624	90	1/16/2020
110000	1600	CAMILLE ST	JACKSON ST	SUSAN ST	2	644	32	20,608	90	1/16/2020
110100	1100	CAMINO AV	RICHMOND ST	RIDGEWOOD ST	2	256	32	8,192	95	3/5/2020
110100	1200	CAMINO AV	RIDGEWOOD ST	MILLWOOD ST	2	242	32	7,744	95	3/5/2020
110200	1100	CANDIS AV	21ST ST	22ND ST	2	650	32	20,800	81	1/22/2020
110300	1100	CAPE COD WY	CLARA ST	NANTUCKET PL	2	271	40	10,840	93	2/7/2020
110300	1200	CAPE COD WY	END	CLARA ST	2	457	40	20,530	94	2/7/2020
110400	1100	CARLTON PL	SULLIVAN ST	MARINE ST	2	608	33	21,156	68	1/22/2020
110400	1200	CARLTON PL	FOREST AV	ARTESIA ST	2	764	33	25,957	93	2/25/2020
110400	1300	CARLTON PL	SPRUCE ST	RENE DR	2	305	32	10,930	81	1/23/2020
110400	1400	CARLTON PL	POPLAR ST	END	2	550	33	20,350	90	1/23/2020
110400	1500	CARLTON PL	BRISTOL ST	END	2	510	36	18,360	74	2/13/2020
110400	1600	CARLTON PL	BAKER ST	TOWNER ST	2	960	36	34,560	71	2/13/2020
110500	1101	CARNEGIE AV	RED HILL AV	PULLMAN ST	2	2,519	40	100,760	88	2/26/2020
110600	1100	CAROL AV	TOWNER ST	LOWELL ST	2	270	32	9,540	49	1/17/2020
110600	1200	CAROL AV	BIRCH ST	END	2	295	32	11,352	91	1/15/2020
110700	1100	CARRIAGE DR	SHANNON ST	END	2	251	40	12,255	12	2/18/2020
110700	1200	CARRIAGE DR	SHANNON ST	CRODDY WY	2	394	40	15,760	6	2/18/2020
110700	1300	CARRIAGE DR	YALE ST	HARBOR BLVD	2	1,262	40	50,480	23	2/18/2020
110700	1401	CARRIAGE DR	DEEGAN DR	GRISET PL	2	552	32	18,620	84	1/20/2020
110700	1600	CARRIAGE DR	GRISET PL	DIAMOND ST	2	277	32	8,864	84	1/20/2020
110700	1700	CARRIAGE DR	CENTER ST	MADDOCK ST	2	259	32	9,244	90	1/20/2020
110700	1800	CARRIAGE DR	ARTESIA ST	DOUGLAS ST	2	273	32	9,692	91	1/20/2020
110700	1900	CARRIAGE DR	DOUGLAS ST	DOUGLAS ST	2	164	32	5,248	90	2/18/2020
110700	2000	CARRIAGE DR	DOUGLAS ST	DOREEN WY	2	257	32	8,224	90	2/18/2020
110700	2100	CARRIAGE DR	DOREEN WY	END	2	551	32	19,544	93	2/18/2020
110700	2200	CARRIAGE DR	RITA WY	RENE DR	2	256	32	9,148	42	2/18/2020
110700	2300	CARRIAGE DR	SPRUCE ST	RITA WY	2	251	32	8,032	94	2/18/2020
110700	2400	CARRIAGE DR	PACIFIC AV	SPRUCE ST	2	428	32	13,696	92	2/18/2020
110700	2500	CARRIAGE DR	BAKER ST	ROSEWOOD AV	2	230	32	8,260	61	2/24/2020
110700	2600	CARRIAGE DR	BRADFORD PL	SYCAMORE ST	2	1,040	36	38,190	79	2/24/2020
110800	1100	CASCADE ST	12TH ST	WASHINGTON AV	2	374	32	12,956	96	1/29/2020
110900	1100	CASTOR ST	YALE ST	SUSAN ST	2	1,044	32	34,898	97	2/20/2020
110900	1200	CASTOR ST	FAIRVIEW ST	MARINE ST	2	302	33	9,966	70	1/22/2020
110900	1300	CASTOR ST	MARINE ST	SULLIVAN ST	2	611	33	21,255	76	2/24/2020
110900	1400	CASTOR ST	GOLDEN WEST AV	BAMDAL ST	2	328	33	11,916	73	1/22/2020
110900	1500	CASTOR ST	GREENVILLE ST	GOLDEN WEST AV	2	291	33	9,603	70	1/22/2020
111000	1100	CATALINA AV	LINCOLN AV	SANTIAGO ST	2	1,248	32	39,936	86	2/28/2020
111000	1200	CATALINA AV	EASTSIDE AV	LINWOOD AV	2	243	32	7,776	83	3/2/2020
111000	1300	CATALINA AV	WRIGHT ST	LYON ST	2	667	32	21,344	74	3/2/2020
111000	1400	CATALINA AV	LYON ST	MABURY ST	2	272	32	8,704	80	3/2/2020

Street ID	Section ID	Street Name	Begin Location	End Location	Lanes	Length (ft)	Width (ft)	Area (sf)	PCI	Most Recent Inspection/ M&R Update Date
111000	1500	CATALINA AV	END	MILLWOOD ST	2	568	32	19,426	95	3/5/2020
111000	1600	CATALINA AV	MILLWOOD ST	WILLIAMS ST	2	267	32	8,544	95	3/5/2020
111000	1700	CATALINA AV	MIRASOL ST	WILLIAMS ST	2	261	32	8,352	96	3/5/2020
111000	1800	CATALINA AV	TUSTIN AV	MIRASOL ST	2	727	32	23,264	87	3/5/2020
111000	1900	CATALINA AV	TUSTIN AV	PONDEROSA ST	2	607	34	20,638	79	3/3/2020
111100	1100	CATHERINE WY	BLAIR AV	DEERE AV	2	358	40	14,870	46	2/26/2020
111200	1100	CEDAR ST	ANAHURST PL	WARNER AV	2	652	35	22,820	21	1/21/2020
111200	1200	CEDAR ST	SAINT GERTRUDE PL	ANAHURST PL	2	675	36	24,300	8	1/21/2020
111200	1300	CEDAR ST	SAINT ANDREW PL	SAINT GERTRUDE PL	2	1,000	36	36,000	27	1/21/2020
111200	1400	CEDAR ST	OCCIDENTAL ST	SAINT ANDREW PL	2	518	36	18,648	30	1/21/2020
111200	1500	CEDAR ST	EDINGER AV	OCCIDENTAL ST	2	1,097	33	36,201	35	3/5/2020
111200	1600	CEDAR ST	ELDER AV	HOOD AV	2	518	32	16,576	90	2/24/2020
111200	1700	CEDAR ST	END	ELDER AV	2	293	32	9,376	95	2/24/2020
111200	1800	CEDAR ST	HOBART ST	RUSSELL AV	2	994	33	32,802	88	2/24/2020
111200	1900	CEDAR ST	MCFADDEN AV	HARWOOD PL	2	235	33	7,755	99	2/24/2020
111200	2000	CEDAR ST	HARWOOD PL	NORMANDY PL	2	267	33	8,811	99	2/24/2020
111200	2100	CEDAR ST	NORMANDY PL	BEVERLY PL	2	281	33	9,273	99	2/24/2020
111200	2200	CEDAR ST	BEVERLY PL	WISTERIA PL	2	239	33	7,887	99	2/24/2020
111200	2300	CEDAR ST	WISTERIA PL	WAKEHAM AV	2	260	33	8,580	94	2/24/2020
111200	2400	CEDAR ST	WAKEHAM AV	GRANT ST	2	262	33	8,646	93	2/19/2020
111200	2500	CEDAR ST	GRANT ST	HUNTER AV	2	260	33	8,580	85	2/24/2020
111200	2600	CEDAR ST	HUNTER AV	BISHOP ST	2	272	33	8,976	95	2/24/2020
111200	2700	CEDAR ST	CHESTNUT AV	PINE ST	2	365	33	12,045	82	2/24/2020
111200	2800	CEDAR ST	PINE ST	WALNUT ST	2	319	35	11,165	86	2/24/2020
111200	2900	CEDAR ST	WALNUT ST	1ST ST	2	333	33	10,989	85	2/24/2020
111300	1100	CELESTE ST	MOUNTAIN VIEW ST	END	2	177	32	6,664	91	1/14/2020
111300	1200	CELESTE ST	GATES ST	END	2	399	32	14,018	88	1/14/2020
111300	1300	CELESTE ST	WEST ST	ELAINE DR	2	400	32	12,800	90	3/6/2020
111400	1100	CENTER ST	MOORE AV	CARRIAGE DR	2	918	32	30,332	90	1/20/2020
111400	1200	CENTER ST	SAN LORENZO AV	CHANDLER AV	2	257	32	8,224	96	2/21/2020
111400	1300	CENTER ST	HEMLOCK WY	SAN LORENZO AV	2	264	32	8,448	96	2/21/2020
111400	1400	CENTER ST	ROWLAND AV	HEMLOCK WY	2	259	32	8,288	96	2/21/2020
111400	1500	CENTER ST	MANLY AV	ROWLAND AV	2	256	32	8,192	88	2/21/2020
111400	1600	CENTER ST	KNOX AV	MANLY AV	2	258	32	8,256	86	2/21/2020
111400	1700	CENTER ST	ADAMS ST	KNOX AV	2	238	32	7,616	96	2/21/2020
111400	1800	CENTER ST	HALL AV	END	2	531	32	18,904	90	2/21/2020
111400	1900	CENTER ST	FLORA ST	WARNER AV	2	129	36	4,644	92	2/21/2020
111400	2000	CENTER ST	ANAHURST PL	WARNER AV	2	905	33	29,865	82	2/24/2020
111400	2100	CENTER ST	SAINT GERTRUDE PL	ANAHURST PL	2	275	33	9,075	75	2/24/2020
111400	2200	CENTER ST	SAINT ANNE PL	SAINT GERTRUDE PL	2	400	32	12,800	77	2/24/2020
111400	2300	CENTER ST	CAMDEN PL	SAINT ANNE PL	2	305	32	9,760	77	2/24/2020
111400	2400	CENTER ST	GLENWOOD PL	CAMDEN PL	2	345	32	11,040	72	2/24/2020
111400	2500	CENTER ST	POMONA ST	OCCIDENTAL ST	2	386	35	13,510	78	2/20/2020
111400	2600	CENTER ST	EDINGER AV	POMONA ST	2	619	35	21,665	75	2/20/2020
111400	2700	CENTER ST	BORCHARD AV	EDINGER AV	2	455	33	15,015	78	2/4/2020
111400	2800	CENTER ST	ELDER AV	BORCHARD AV	2	298	33	9,834	81	2/4/2020

Appendix B

City of Santa Ana - Completed Listing of Current Street Condition

Street ID	Section ID	Street Name	Begin Location	End Location	Lanes	Length (ft)	Width (ft)	Area (sf)	PCI	Most Recent Inspection/ M&R Update Date
111400	2900	CENTER ST	ELDER AV	ELDER AV	2	84	33	2,772	71	2/4/2020
111400	3000	CENTER ST	LA VERNE AV	ELDER AV	2	296	33	9,768	80	2/4/2020
111400	3100	CENTER ST	WILSHIRE AV	LA VERNE AV	2	295	33	9,735	64	3/6/2020
111400	3200	CENTER ST	RUSSELL AV	WILSHIRE AV	2	500	33	16,500	63	2/4/2020
111400	3300	CENTER ST	LINGAN LN	RUSSELL AV	2	373	33	12,309	86	2/4/2020
111400	3400	CENTER ST	MCFADDEN AV	LINGAN LN	2	262	33	8,646	88	2/4/2020
111400	3500	CENTER ST	MCFADDEN AV	END	2	460	56	25,760	95	3/6/2020
111400	3600	CENTER ST	MONTA VISTA AV	END	2	360	56	20,160	84	3/13/2020
111400	3700	CENTER ST	MONTA VISTA AV	MARK ST	2	242	32	7,744	84	2/10/2020
111400	3800	CENTER ST	MARK ST	END	2	258	32	9,762	87	2/10/2020
111400	3900	CENTER ST	CAMILE ST	END	2	364	32	13,658	92	2/5/2020
111400	4000	CENTER ST	1ST ST	CHESTNUT AV	2	855	36	30,780	89	3/6/2020
111500	1100	CENTRAL AV	HARBOR BLVD	END	2	517	40	22,592	57	2/21/2020
111500	1200	CENTRAL AV	END	SUSAN ST	2	534	36	21,136	97	2/20/2020
111500	1300	CENTRAL AV	FAIRVIEW ST	END	2	473	40	20,832	7	2/21/2020
111500	1400	CENTRAL AV	DEEGAN DR	MANITOBA DR	2	373	36	13,428	79	2/21/2020
111500	1500	CENTRAL AV	DOUGLAS ST	ARTESIA ST	2	395	33	13,035	90	1/23/2020
111500	1600	CENTRAL AV	LINDA WY	DOUGLAS ST	2	384	33	12,672	95	1/23/2020
111500	1700	CENTRAL AV	END	LINDA WY	2	143	33	4,719	95	1/23/2020
111500	1800	CENTRAL AV	PACIFIC AV	POPLAR ST	2	234	32	8,388	95	1/23/2020
111500	1900	CENTRAL AV	POPLAR ST	BRISTOL ST	2	462	32	14,784	72	2/24/2020
111500	2000	CENTRAL AV	BRISTOL ST	BAKER ST	2	592	32	18,944	84	2/26/2020
111500	2100	CENTRAL AV	BAKER ST	ROSEWOOD AV	2	270	33	8,910	55	2/26/2020
111500	2200	CENTRAL AV	ROSEWOOD AV	SHELTON ST	2	244	33	8,052	75	2/26/2020
111500	2300	CENTRAL AV	SHELTON ST	PARK DR	2	230	33	7,590	74	1/20/2020
111500	2400	CENTRAL AV	PARK DR	TOWNER ST	2	232	33	7,656	74	2/26/2020
111500	2500	CENTRAL AV	TOWNER ST	LOWELL ST	2	235	33	7,755	74	2/26/2020
111500	2600	CENTRAL AV	LOWELL ST	RAMONA DR	2	232	33	7,656	77	2/26/2020
111500	2700	CENTRAL AV	RAMONA DR	OLIVE ST	2	229	33	7,557	90	2/26/2020
111500	2800	CENTRAL AV	OLIVE ST	FLOWER ST	2	124	33	4,092	90	2/26/2020
111500	2900	CENTRAL AV	BIRCH ST	GARNSEY ST	2	1,033	32	33,056	7	2/27/2020
111500	3001	CENTRAL AV	MAIN ST	BIRCH ST	2	921	36	33,156	5	2/27/2020
111500	3200	CENTRAL AV	CYPRESS AV	MAIN ST	2	339	38	12,882	88	2/27/2020
111500	3300	CENTRAL AV	ORANGE AV	CYPRESS AV	2	438	42	17,396	80	2/27/2020
111500	3400	CENTRAL AV	MAPLE ST	ORANGE AV	2	240	45	10,800	81	2/27/2020
111500	3500	CENTRAL AV	MEASOR ST	MAPLE ST	2	885	37	32,745	88	2/27/2020
111500	3600	CENTRAL AV	HALLADAY ST	MEASOR ST	2	633	37	23,421	90	2/27/2020
111500	3700	CENTRAL AV	EVERGREEN ST	HALLADAY ST	2	592	37	21,904	92	2/27/2020
111500	3800	CENTRAL AV	END	EVERGREEN ST	2	141	36	5,076	86	2/27/2020
111600	1100	CENTURY BLVD	HARBOR BLVD	WESTMINSTER AV	2	555	53	29,415	61	3/6/2020
111700	1100	CHANDLER AV	SHANNON ST	CRODDY WY	2	485	40	19,400	10	2/21/2020
111700	1200	CHANDLER AV	DEEGAN DR	GRISET PL	2	651	32	20,832	85	1/20/2020
111700	1300	CHANDLER AV	TOWNSEND ST	DIAMOND ST	2	375	32	12,000	92	2/21/2020
111700	1400	CHANDLER AV	CENTER ST	TOWNSEND ST	2	460	32	15,620	94	2/21/2020
111700	1500	CHANDLER AV	DOUGLAS ST	END	2	542	32	19,256	96	2/20/2020
111800	1100	CHARLAINE AV	SUSAN ST	JACKSON ST	2	621	32	19,872	93	1/16/2020

Street ID	Section ID	Street Name	Begin Location	End Location	Lanes	Length (ft)	Width (ft)	Area (sf)	PCI	Most Recent Inspection/ M&R Update Date
112000	1100	CHERRY ST	LARCHMONT AV	LINCOLN AV	2	272	36	9,792	94	2/26/2020
112000	1200	CHERRY ST	EASTWOOD AV	END	2	225	32	9,720	97	2/26/2020
112000	1300	CHERRY ST	OLD GRAND ST	END	2	327	32	11,714	87	3/2/2020
112000	1400	CHERRY ST	LINWOOD AV	OLD GRAND ST	2	460	32	14,720	97	3/2/2020
112100	1100	CHESTNUT AV	END	JACKSON ST	2	277	32	10,776	96	1/16/2020
112100	1200	CHESTNUT AV	JACKSON ST	LAUREL ST	2	240	32	7,680	96	1/16/2020
112100	1300	CHESTNUT AV	LAUREL ST	SUSAN ST	2	259	32	8,288	95	1/16/2020
112100	1400	CHESTNUT AV	SUSAN ST	SUSAN ST	2	140	32	4,480	95	1/16/2020
112100	1500	CHESTNUT AV	END	CENTER ST	2	190	36	6,840	66	3/6/2020
112100	1600	CHESTNUT AV	CENTER ST	DAISY AV	2	1,006	36	36,216	58	3/6/2020
112100	1700	CHESTNUT AV	RAITT ST	END	2	340	32	13,492	95	2/6/2020
112100	1800	CHESTNUT AV	FOREST AV	SPRUCE ST	2	282	36	12,102	92	2/6/2020
112100	1900	CHESTNUT AV	BRISTOL ST	BAKER ST	2	651	40	26,040	95	1/31/2020
112100	2000	CHESTNUT AV	BAKER ST	SHELTON ST	2	536	40	21,440	97	1/31/2020
112100	2100	CHESTNUT AV	SHELTON ST	FLOWER ST	2	1,275	40	51,000	96	1/31/2020
112200	3600E	CIVIC CENTER DR	SPURGEON ST	FRENCH ST	2	342	30	10,260	85	3/12/2020
112200	3600W	CIVIC CENTER DR	FRENCH ST	SPURGEON ST	2	342	30	10,260	86	3/12/2020
112200	3700E	CIVIC CENTER DR	FRENCH ST	MINTER ST	2	379	30	11,370	95	3/12/2020
112200	3700W	CIVIC CENTER DR	MINTER ST	FRENCH ST	2	379	30	11,370	94	3/12/2020
112200	3800	CIVIC CENTER DR	MINTER ST	LACY ST	2	346	48	16,608	95	3/12/2020
112200	3900	CIVIC CENTER DR	LACY ST	GARFIELD ST	2	350	48	16,800	95	3/12/2020
112200	4000	CIVIC CENTER DR	GARFIELD ST	POINSETTIA ST	2	348	48	16,704	95	3/12/2020
112200	4100	CIVIC CENTER DR	POINSETTIA ST	SANTIAGO ST	2	340	50	17,000	93	3/12/2020
112200	4200	CIVIC CENTER DR	SANTIAGO ST	CUSTER ST	2	208	44	9,152	87	3/3/2020
112300	1100	CLARA ST	WILSHIRE AV	MCFADDEN AV	2	1,274	33	42,042	95	2/4/2020
112300	1200	CLARA ST	MARK ST	END	2	238	32	8,624	87	2/5/2020
112300	1300	CLARA ST	CAMILE ST	END	2	384	23	10,032	86	2/5/2020
112300	1400	CLARA ST	1ST ST	2ND ST	2	373	33	12,309	45	2/7/2020
112300	1500	CLARA ST	2ND ST	3RD ST	2	181	33	5,973	64	2/7/2020
112300	1600	CLARA ST	3RD ST	CAPE COD WY	2	225	39	8,775	77	2/7/2020
112400	1100	CLEGHORN WY	RENE DR	END	2	570	32	20,440	93	1/23/2020
112500	1100	CLEMENSEN AV	END	OAKMONT AV	2	213	32	9,336	97	2/26/2020
112500	1200	CLEMENSEN AV	OAKMONT AV	LARCHMONT AV	2	697	32	24,824	95	2/26/2020
112500	1300	CLEMENSEN AV	LINWOOD ST	EASTSIDE ST	2	281	32	8,992	95	3/2/2020
112500	1400	CLEMENSEN AV	EASTSIDE ST	WRIGHT ST	2	258	32	8,256	96	3/2/2020
112500	1500	CLEMENSEN AV	WRIGHT ST	CONCORD ST	2	260	32	8,320	96	3/2/2020
112500	1600	CLEMENSEN AV	CONCORD ST	LYON ST	2	258	32	8,256	95	3/2/2020
112600	1100	CLINTON ST	5TH ST	WILLOWICK DR	1	287	16	4,592	32	3/6/2020
112600	1201	CLINTON ST	KEEL AV	END	2	836	18	15,048	86	1/16/2020
112600	1500	CLINTON ST	WESTMINSTER AV	KEEL AV	2	450	17	7,650	82	1/16/2020
112700	1400	COLLEGE AV	17TH ST	19TH ST	2	549	32	18,168	50	1/29/2020
112800	1100	COLUMBINE AV	GREENVILLE ST	END	2	247	32	7,904	88	2/18/2020
112800	1200	COLUMBINE AV	PARK DR	END	2	393	32	14,488	50	1/17/2020
112800	1300	COLUMBINE AV	RAMONA DR	LOWELL ST	2	242	32	7,744	83	1/17/2020
112800	1400	COLUMBINE AV	OLIVE ST	FLOWER ST	2	129	32	4,128	91	1/17/2020
112800	1500	COLUMBINE AV	GARNSEY ST	WOODLAND PL	2	267	32	9,444	87	1/15/2020

Street ID	Section ID	Street Name	Begin Location	End Location	Lanes	Length (ft)	Width (ft)	Area (sf)	PCI	Most Recent Inspection/ M&R Update Date
112800	1600	COLUMBINE AV	ROSS ST	GARNSEY ST	2	905	32	28,960	74	1/15/2020
112800	1700	COLUMBINE AV	BIRCH ST	ROSS ST	2	216	32	6,912	79	1/15/2020
112800	1800	COLUMBINE AV	BIRCH ST	TIMBER ST	2	261	32	8,352	72	1/15/2020
112800	1900	COLUMBINE AV	TIMBER ST	SYCAMORE ST	2	150	36	5,400	62	1/15/2020
112800	2000	COLUMBINE AV	SYCAMORE ST	MAIN ST	2	544	36	19,584	73	1/15/2020
112900	1100	COMMERCIAL ST	SYCAMORE ST	BROADWAY	2	290	30	8,700	87	2/14/2020
112900	1200	COMMERCIAL ST	MAIN ST	SYCAMORE ST	2	285	30	8,550	94	2/14/2020
113000	1100	COMO AV	TAFT ST	END	2	141	32	5,401	90	1/9/2020
113000	1200	COMO AV	HURLEY ST	END	2	102	32	4,153	88	1/9/2020
113100	1100	CONCORD ST	MABURY ST	END	2	196	32	7,522	94	3/6/2020
113100	1200	CONCORD ST	FRUIT ST	END	2	250	32	9,500	89	3/6/2020
113100	1300	CONCORD ST	STAFFORD ST	FRUIT ST	2	255	32	8,160	84	3/6/2020
113100	1400	CONCORD ST	WELLINGTON AV	STAFFORD ST	2	826	32	26,982	92	3/6/2020
113100	1500	CONCORD ST	15TH ST	14TH ST	2	247	32	8,454	91	3/6/2020
113100	1600	CONCORD ST	17TH ST	END	2	210	32	6,720	82	3/6/2020
113100	1700	CONCORD ST	AVALON AV	END	2	588	32	18,816	97	3/2/2020
113100	1800	CONCORD ST	CLEMENSEN AV	END	2	512	32	17,634	97	3/2/2020
113200	1100	COOPER ST	TAMPION AV	END	2	155	32	6,872	94	1/10/2020
113200	1200	COOPER ST	MELRIC DR	DAVIT AV	2	747	32	23,904	95	1/10/2020
113200	1300	COOPER ST	LUCKY WY	MELRIC DR	2	390	32	12,480	95	1/10/2020
113200	1400	COOPER ST	HENDERSON PL	LUCKY WY	2	262	32	8,384	96	1/10/2020
113200	1500	COOPER ST	1ST ST	HENDERSON PL	2	481	32	15,392	95	1/10/2020
113200	1600	COOPER ST	1ST ST	2ND ST	2	274	32	8,768	91	1/9/2020
113200	1700	COOPER ST	2ND ST	4TH ST	2	667	32	21,344	91	1/9/2020
113200	1800	COOPER ST	4TH ST	SILVER DR	2	529	32	16,928	91	1/9/2020
113300	1100	CORRIGAN AV	FREEMAN LN	WESTWOOD AV	2	513	32	16,416	82	1/20/2020
113300	1200	CORRIGAN AV	LOWELL LN	FREEMAN LN	2	261	32	8,352	91	1/20/2020
113300	1300	CORRIGAN AV	OLIVE LN	LOWELL LN	2	246	32	7,872	92	1/20/2020
113400	1100	CORTA DR	EDINGER AV	LEHNHARDT AV	2	609	33	20,097	93	1/13/2020
113400	1200	CORTA DR	LEHNHARDT AV	KENT AV	2	473	33	15,609	90	1/13/2020
113400	1300	CORTA DR	KENT AV	ROBERTS DR	2	339	33	11,187	90	1/13/2020
113400	1400	CORTA DR	ROBERTS DR	FLIGHT AV	2	377	33	12,441	92	1/13/2020
113400	1500	CORTA DR	ACAPULCO AV	END	2	330	32	11,449	87	1/9/2020
113400	1600	CORTA DR	CAMILLE ST	ACAPULCO AV	2	155	30	4,650	80	1/8/2020
113500	1100	CORWIN CT	JAMES AV	END	2	196	32	8,184	96	1/16/2020
113600	1100	COTTER ST	AVALON AV	EDNA DR	2	515	32	16,480	94	1/20/2020
113600	1200	COTTER ST	TRASK AV	AVALON AV	2	620	32	19,840	95	1/20/2020
113600	1301	COTTER ST	TRASK AV	MONICA LN	2	488	33	16,104	88	1/20/2020
113600	1501	COTTER ST	LORI LN	MARTY LN	2	1,032	33	34,056	94	1/20/2020
113700	1100	COTTONWOOD ST	BEECHWOOD ST	END	2	329	32	11,778	93	3/3/2020
113800	1100	CRODDY WY	GARRY AV	MACARTHUR BLVD	2	1,253	40	50,120	9	2/18/2020
113800	1201	CRODDY WY	GARRY AV	CHANDLER AV	2	1,432	40	57,280	4	2/18/2020
113800	1501	CRODDY WY	CHANDLER AV	HARBOR BLVD	2	1,296	40	51,840	3	2/21/2020
113900	1100	CRYSTAL LN	DEMING ST	END	2	415	33	15,607	93	1/13/2020
113900	1200	CRYSTAL LN	MCLEAN DR	END	2	182	33	7,586	93	1/13/2020
113900	1300	CRYSTAL LN	FLINTRIDGE DR	DRIFTWOOD DR	2	369	33	13,127	89	1/13/2020

Street ID	Section ID	Street Name	Begin Location	End Location	Lanes	Length (ft)	Width (ft)	Area (sf)	PCI	Most Recent Inspection/ M&R Update Date
113900	1400	CRYSTAL LN	SHANNON ST	DENNIS ST	2	672	33	22,176	93	1/15/2020
113900	1500	CRYSTAL LN	FIGUEROA ST	JACKSON ST	2	692	33	22,836	95	1/15/2020
114000	1100	CUBBON ST	ARAPAHO DR	MOHAWK DR	2	857	32	27,424	91	1/25/2020
114000	1200	CUBBON ST	MOHAWK DR	HURON DR	2	688	32	22,972	94	1/25/2020
114000	1300	CUBBON ST	DIAMOND ST	GOLDEN WEST AV	2	368	32	11,776	88	2/10/2020
114000	1400	CUBBON ST	WESTERN AV	RAITT ST	2	344	32	11,008	85	2/6/2020
114000	1500	CUBBON ST	PACIFIC AV	WESTERN AV	2	1,017	32	32,544	90	2/6/2020
114000	1600	CUBBON ST	GRAHAM LN	PACIFIC AV	2	680	32	22,510	75	2/6/2020
114000	1700	CUBBON ST	BRISTOL ST	BAKER ST	2	589	36	21,204	91	1/31/2020
114000	1800	CUBBON ST	BAKER ST	SHELTON ST	2	624	36	22,464	87	1/31/2020
114000	1900	CUBBON ST	SHELTON ST	OLIVE ST	2	1,012	32	32,384	93	1/31/2020
114000	2000	CUBBON ST	OLIVE ST	FLOWER ST	2	260	40	10,400	92	1/31/2020
114000	2100	CUBBON ST	FLOWER ST	GARNSEY ST	2	284	40	11,360	85	1/30/2020
114000	2200	CUBBON ST	GARNSEY ST	PARTON ST	2	284	40	11,360	76	1/30/2020
114000	2300	CUBBON ST	PARTON ST	VAN NESS AV	2	275	40	11,000	84	1/30/2020
114000	2400	CUBBON ST	VAN NESS AV	ROSS ST	2	298	40	11,920	91	1/30/2020
114000	2500	CUBBON ST	ROSS ST	BIRCH ST	2	357	40	14,280	85	1/30/2020
114000	2600	CUBBON ST	BIRCH ST	BROADWAY	2	321	40	12,840	90	1/30/2020
114000	2700	CUBBON ST	BROADWAY	SYCAMORE ST	2	281	40	11,240	93	1/30/2020
114000	2800	CUBBON ST	SYCAMORE ST	MAIN ST	2	260	40	10,400	72	1/30/2020
114000	2900	CUBBON ST	CYPRESS AV	MAIN ST	2	325	36	11,700	51	3/6/2020
114000	3000	CUBBON ST	ORANGE AV	CYPRESS AV	2	357	36	12,852	62	3/6/2020
114100	1100	CURIE AV	GREENVILLE ST	END	2	247	32	9,816	80	2/18/2020
114100	1200	CURIE AV	BAKER ST	PARK DR	2	669	32	22,308	87	1/17/2020
114100	1300	CURIE AV	PARK DR	TOWNER ST	2	287	32	9,184	89	1/17/2020
114100	1400	CURIE AV	GARNSEY ST	ROSS ST	2	920	32	29,440	83	1/15/2020
114200	1100	CUSTER ST	WASHINGTON AV	STAFFORD ST	2	672	30	20,160	88	3/3/2020
114200	1200	CUSTER ST	WASHINGTON AV	END	2	500	28	16,000	70	3/3/2020
114300	1100	CYPRESS AV	GOETZ AV	END	2	406	22	8,932	97	2/27/2020
114300	1200	CYPRESS AV	ADAMS ST	END	2	177	34	6,018	79	2/27/2020
114300	1300	CYPRESS AV	CENTRAL AV	ADAMS ST	2	382	33	12,606	93	2/27/2020
114300	1400	CYPRESS AV	FLORA ST	CENTRAL AV	2	353	33	11,649	94	2/27/2020
114300	1500	CYPRESS AV	ANAHURST PL	WARNER AV	2	654	40	26,160	95	1/21/2020
114300	1600	CYPRESS AV	SAINT GERTRUDE PL	ANAHURST PL	2	670	40	26,800	95	1/21/2020
114300	1700	CYPRESS AV	SAINT ANDREW PL	SAINT GERTRUDE PL	2	990	40	39,600	95	1/21/2020
114300	1800	CYPRESS AV	OCCIDENTAL ST	SAINT ANDREW PL	2	510	40	20,400	95	1/21/2020
114300	1900	CYPRESS AV	BERKELEY ST	OCCIDENTAL ST	2	300	40	12,000	95	1/21/2020
114300	2000	CYPRESS AV	POMONA ST	BERKELEY ST	2	305	40	12,200	95	1/21/2020
114300	2100	CYPRESS AV	STANFORD ST	POMONA ST	2	300	40	12,000	100	3/5/2020
114300	2200	CYPRESS AV	EDINGER AV	STANFORD ST	2	287	40	11,480	95	1/21/2020
114300	2300	CYPRESS AV	EDINGER AV	HOBART ST	2	930	47	43,710	82	2/19/2020
114300	2400	CYPRESS AV	HOBART ST	OXFORD ST	2	663	47	31,161	84	2/19/2020
114300	2500	CYPRESS AV	OXFORD ST	OLD MCFADDEN AV	2	632	47	29,704	74	2/19/2020
114300	2600	CYPRESS AV	OLD MCFADDEN AV	END	2	222	44	11,768	80	2/19/2020
114300	2700	CYPRESS AV	END	CUBBON ST	2	478	44	23,032	96	2/11/2020
114300	2800	CYPRESS AV	CUBBON ST	BISHOP ST	2	1,284	44	56,496	93	2/11/2020

Street ID	Section ID	Street Name	Begin Location	End Location	Lanes	Length (ft)	Width (ft)	Area (sf)	PCI	Most Recent Inspection/ M&R Update Date
114300	2900	CYPRESS AV	BISHOP ST	CAMILE ST	2	476	44	20,944	98	2/25/2020
114300	3000	CYPRESS AV	CAMILE ST	MYRTLE ST	2	300	44	13,200	98	2/25/2020
114300	3100	CYPRESS AV	MYRTLE ST	CHESTNUT AV	2	318	44	13,992	98	2/25/2020
114300	3200	CYPRESS AV	CHESTNUT AV	PINE ST	2	341	44	15,004	100	3/6/2020
114300	3300	CYPRESS AV	PINE ST	WALNUT ST	2	371	44	16,324	98	2/25/2020
114300	3400	CYPRESS AV	WALNUT ST	1ST ST	2	342	44	15,048	98	2/25/2020
114400	1100	DAHL LN	MOHAWK DR	SHAWNEE DR	2	224	33	7,392	96	1/27/2020
114400	1200	DAHL LN	FAIRVIEW ST	HURON DR	2	153	33	5,049	93	1/27/2020
114400	1300	DAHL LN	MARINE ST	FAIRVIEW ST	2	113	33	3,729	86	1/27/2020
114400	1400	DAHL LN	KING ST	END	2	335	33	11,055	91	1/27/2020
114400	1500	DAHL LN	DIAMOND ST	END	2	277	33	10,030	84	2/4/2020
114400	1600	DAHL LN	SHELLEY ST	WOOD ST	2	240	33	7,920	87	2/5/2020
114400	1700	DAHL LN	WOOD ST	TOWNSEND ST	2	447	33	14,751	88	2/5/2020
114400	1800	DAHL LN	LINDA WY	KATHY LN	2	236	33	8,237	95	2/4/2020
114400	1900	DAHL LN	RITA WY	RENE DR	2	245	32	7,840	80	2/4/2020
114400	2000	DAHL LN	SPRUCE ST	RITA WY	2	261	32	8,352	79	2/4/2020
114400	2100	DAHL LN	PACIFIC AV	SPRUCE ST	2	276	32	8,832	78	2/4/2020
114400	2200	DAHL LN	POPLAR ST	PACIFIC AV	2	232	32	7,880	86	2/4/2020
114500	1100	DAIMLER ST	GARRY AV	ALTON AV	2	533	40	21,320	14	2/26/2020
114500	1200	DAIMLER ST	DEERE AV	GARRY AV	2	766	40	30,640	19	2/26/2020
114500	1300	DAIMLER ST	CARNEGIE AV	END	2	456	40	20,238	35	2/26/2020
114600	1100	DAISY AV	MONTA VISTA AV	WILLITS ST	2	611	33	20,163	99	2/10/2020
114600	1200	DAISY AV	WILLITS ST	MYRTLE ST	2	630	33	20,790	92	2/10/2020
114600	1300	DAISY AV	MYRTLE ST	CHESTNUT AV	2	401	32	12,832	84	3/6/2020
114600	1400	DAISY AV	CHESTNUT AV	PINE ST	2	253	32	8,096	49	3/6/2020
114600	1500	DAISY AV	PINE ST	WALNUT ST	2	337	32	10,784	100	3/6/2020
114600	1600	DAISY AV	WALNUT ST	1ST ST	2	303	31	9,393	100	3/6/2020
114600	1700	DAISY AV	1ST ST	2ND ST	2	233	33	7,689	91	2/7/2020
114600	1800	DAISY AV	2ND ST	3RD ST	2	306	33	10,098	88	2/7/2020
114600	1900	DAISY AV	3RD ST	4TH ST	2	249	31	7,719	89	2/7/2020
114600	2000	DAISY AV	5TH ST	END	2	603	27	16,281	93	2/7/2020
114600	2100	DAISY AV	CIVIC CENTER DR	END	2	240	33	9,607	91	2/10/2020
114600	2200	DAISY AV	WASHINGTON AV	10TH ST	2	831	32	26,592	94	1/28/2020
114600	2300	DAISY AV	15TH ST	16TH ST	2	292	32	9,344	92	1/28/2020
114700	1100	DAN GURNEY DR	END	AUTO MALL DR	2	430	36	15,480	69	3/6/2020
114700	1200	DAN GURNEY DR	AUTO MALL DR	END	2	422	36	15,192	78	3/6/2020
114800	1100	DANBURY WY	GREENWICH AV	END	2	242	32	8,994	94	2/18/2020
114900	1100	DARIN ST	5TH ST	SILVER DR	2	275	32	8,800	89	1/8/2020
115000	1100	DAVIT AV	SAIL ST	CITY LIMIT	2	274	32	8,768	94	1/10/2020
115000	1200	DAVIT AV	STARBOARD ST	SAIL ST	2	258	32	8,256	93	1/10/2020
115000	1300	DAVIT AV	COOPER ST	STARBOARD ST	2	263	32	8,416	97	1/10/2020
115000	1400	DAVIT AV	COOPER ST	DEMING ST	2	263	32	8,416	95	1/10/2020
115000	1500	DAVIT AV	DEMING ST	MAXINE ST	2	254	32	8,128	96	1/10/2020
115000	1600	DAVIT AV	END	EUCLID ST	2	402	30	12,060	95	1/10/2020
115000	1700	DAVIT AV	EUCLID ST	END	2	436	30	14,280	85	1/9/2020
115100	1100	DAYNA ST	FRUIT ST	KRISTI LN	2	508	33	16,764	71	3/5/2020

Street ID	Section ID	Street Name	Begin Location	End Location	Lanes	Length (ft)	Width (ft)	Area (sf)	PCI	Most Recent Inspection/ M&R Update Date
115100	1200	DAYNA ST	FAIRHAVEN AV	ALBION AV	2	498	32	15,936	85	3/2/2020
115100	1300	DAYNA ST	KEMPER AV	END	2	195	32	7,440	89	3/2/2020
115200	1101	DEEGAN DR	MOORE AV	CARRIAGE DR	2	980	32	32,316	82	1/20/2020
115200	1300	DEEGAN DR	ROWLAND AV	CHANDLER AV	2	252	32	8,064	82	1/20/2020
115200	1400	DEEGAN DR	MANLY AV	ROWLAND AV	2	260	32	8,320	80	1/20/2020
115200	1500	DEEGAN DR	KNOX AV	MANLY AV	2	260	32	8,320	80	1/20/2020
115200	1600	DEEGAN DR	ADAMS ST	KNOX AV	2	240	32	7,680	82	1/20/2020
115200	1700	DEEGAN DR	CENTRAL AV	HALL AV	2	471	32	15,972	75	1/20/2020
115300	1100	DEERE AV	DAIMLER ST	PULLMAN ST	2	573	40	22,920	21	2/26/2020
115300	1201	DEERE AV	RED HILL AV	DAIMLER ST	2	1,628	40	65,120	28	2/26/2020
115400	1100	DEMING ST	CRYSTAL LN	LEHNHARDT AV	2	250	33	8,250	95	1/13/2020
115400	1200	DEMING ST	BALLAST AV	CRYSTAL LN	2	262	33	8,646	95	1/13/2020
115400	1300	DEMING ST	FLIGHT AV	BALLAST AV	2	245	33	8,085	95	1/13/2020
115400	1400	DEMING ST	WISTERIA PL	FLIGHT AV	2	277	33	9,141	96	1/13/2020
115400	1500	DEMING ST	HIGHLAND ST	KEDGE AV	2	325	33	10,725	87	1/13/2020
115400	1600	DEMING ST	TAMPION AV	END	2	145	32	6,552	94	1/10/2020
115400	1700	DEMING ST	DAVIT AV	TAMPION AV	2	291	32	11,224	95	1/10/2020
115400	1800	DEMING ST	DAVIT AV	END	2	510	32	18,232	95	1/10/2020
115400	1900	DEMING ST	MELRIC DR	END	2	144	32	6,520	94	1/10/2020
115500	1100	DENNIS ST	CRYSTAL LN	LEHNHARDT AV	2	370	33	12,210	94	1/15/2020
115500	1200	DENNIS ST	KENT AV	CRYSTAL LN	2	149	33	4,917	94	1/15/2020
115500	1300	DENNIS ST	KENT AV	KENT AV	2	137	33	4,521	91	1/15/2020
115500	1400	DENNIS ST	END	KENT AV	2	515	33	16,995	95	1/15/2020
115500	1500	DENNIS ST	MCFADDEN AV	END	2	350	32	11,200	84	1/9/2020
115600	1100	DEODAR ST	CITY LIMIT	AVALON AV	2	811	32	25,952	93	3/3/2020
115600	1201	DEODAR ST	FRANZEN AV	CALVO DR	2	1,159	33	38,368	91	3/3/2020
115700	1100	DIAMOND ST	CARRIAGE DR	MOORE AV	2	972	32	31,104	88	1/20/2020
115700	1200	DIAMOND ST	CHANDLER AV	ADAMS ST	2	1,330	32	43,516	96	2/21/2020
115700	1300	DIAMOND ST	HALL AV	END	2	461	32	16,664	89	2/21/2020
115700	1400	DIAMOND ST	FLORA ST	WARNER AV	2	128	36	4,608	93	2/21/2020
115700	1500	DIAMOND ST	WARNER AV	PENDLETON AV	2	365	33	12,045	76	1/22/2020
115700	1600	DIAMOND ST	PENDLETON AV	ANAHURST PL	2	530	33	17,490	74	1/22/2020
115700	1700	DIAMOND ST	HARVARD ST	CAMDEN PL	2	263	33	8,679	96	2/24/2020
115700	1800	DIAMOND ST	GLENWOOD PL	HARVARD ST	2	309	33	10,197	96	2/24/2020
115700	1900	DIAMOND ST	OCCIDENTAL ST	POMONA ST	2	381	33	12,573	94	2/20/2020
115700	2000	DIAMOND ST	POMONA ST	STANFORD ST	2	376	32	12,032	96	2/20/2020
115700	2100	DIAMOND ST	STANFORD ST	EDINGER AV	2	242	32	7,744	95	2/20/2020
115700	2200	DIAMOND ST	WILSHIRE AV	DAHL LN	2	238	33	7,854	88	2/4/2020
115700	2300	DIAMOND ST	DAHL LN	RUSSELL AV	2	243	33	8,019	93	2/4/2020
115700	2400	DIAMOND ST	MCFADDEN AV	CUBBON ST	2	149	32	4,768	94	2/10/2020
115700	2500	DIAMOND ST	CUBBON ST	BROOK ST	2	273	32	8,736	93	2/10/2020
115700	2600	DIAMOND ST	BROOK ST	WISTERIA PL	2	288	32	9,216	96	2/10/2020
115700	2700	DIAMOND ST	WISTERIA PL	HIGHLAND ST	2	288	32	9,216	89	2/10/2020
115700	2800	DIAMOND ST	HIGHLAND ST	MONTA VISTA AV	2	256	32	8,192	95	2/10/2020
115700	2900	DIAMOND ST	MARK ST	WILLITS ST	2	341	32	10,912	84	2/5/2020
115700	3001	DIAMOND ST	WILLITS ST	END	2	528	32	17,904	89	2/5/2020

Street ID	Section ID	Street Name	Begin Location	End Location	Lanes	Length (ft)	Width (ft)	Area (sf)	PCI	Most Recent Inspection/ M&R Update Date
115800	1101	DIANNE ST	END	FRUIT ST	2	622	33	20,922	78	3/5/2020
115900	1100	DOREEN WY	CARRIAGE DR	GARRY AV	2	242	32	7,744	91	1/20/2020
115900	1200	DOREEN WY	SAINT GERTRUDE PL	PENDLETON AV	2	925	32	29,600	85	2/25/2020
115900	1300	DOREEN WY	SAINT ANNE PL	SAINT GERTRUDE PL	2	225	32	7,200	81	2/25/2020
115900	1400	DOREEN WY	BERKELEY ST	OCCIDENTAL ST	2	380	33	12,540	91	2/25/2020
115900	1500	DOREEN WY	END	BORCHARD AV	2	294	33	10,591	91	2/4/2020
115900	1600	DOREEN WY	BORCHARD AV	JAN WY	2	707	33	24,287	82	2/4/2020
116000	1101	DORMAN ST	OAKMONT PL	LINCOLN AV	2	744	36	26,784	77	2/28/2020
116100	1100	DOUGLAS ST	MOORE AV	CARRIAGE DR	2	927	32	30,620	84	2/18/2020
116100	1200	DOUGLAS ST	CARRIAGE DR	SEGERSTROM AV	2	130	32	4,160	90	2/18/2020
116100	1300	DOUGLAS ST	SEGERSTROM AV	CHANDLER AV	2	159	34	5,406	96	2/20/2020
116100	1400	DOUGLAS ST	CHANDLER AV	SAN LORENZO AV	2	279	32	8,928	94	2/20/2020
116100	1500	DOUGLAS ST	SAN LORENZO AV	HEMLOCK WY	2	274	28	7,672	94	2/20/2020
116100	1600	DOUGLAS ST	CENTRAL AV	END	2	336	33	13,000	13	1/23/2020
116100	1700	DOUGLAS ST	OCCIDENTAL ST	END	2	470	33	17,670	94	2/25/2020
116100	1800	DOUGLAS ST	BORCHARD AV	EDINGER AV	2	297	37	10,989	85	2/4/2020
116100	1900	DOUGLAS ST	WILSHIRE AV	BORCHARD AV	2	992	37	36,704	78	2/4/2020
116100	2000	DOUGLAS ST	LINGAN LN	WILSHIRE AV	2	1,043	37	38,591	80	2/4/2020
116100	2100	DOUGLAS ST	MCFADDEN AV	LINGAN LN	2	248	37	9,176	86	2/4/2020
116200	1101	DOWNIE PL	FAIRVIEW ST	CITY LIMIT (125' E/O LAIRD ST)	2	1,257	33	41,481	93	1/20/2020
116300	1100	DRESSER ST	15TH ST	16TH ST	2	392	36	14,112	63	3/12/2020
116400	1100	DRIFTWOOD DR	LEHNHARDT AV	END	2	561	33	18,513	91	1/13/2020
116400	1200	DRIFTWOOD DR	CRYSTAL LN	KENT AV	2	256	33	8,448	91	1/13/2020
116400	1300	DRIFTWOOD DR	ACAPULCO AV	END	2	330	32	12,140	86	1/9/2020
116500	1100	DURANT ST	WASHINGTON AV	15TH ST	2	736	36	26,496	100	3/20/2020
116500	1200	DURANT ST	15TH ST	16TH ST	2	378	36	13,608	100	3/1/2020
116500	1300	DURANT ST	16TH ST	17TH ST	2	315	36	11,340	100	3/20/2020
116700	1100	EASTSIDE AV	4TH ST	END	2	462	32	16,284	78	3/9/2020
116700	1200	EASTSIDE AV	6TH ST	4TH ST	2	745	40	29,800	54	3/6/2020
116700	1300	EASTSIDE AV	PATRICIA LN	6TH ST	2	400	32	12,800	99	3/6/2020
116700	1400	EASTSIDE AV	END	PATRICIA LN	2	229	32	8,578	99	3/6/2020
116700	1500	EASTSIDE AV	STAFFORD ST	VANCE PL	2	223	32	7,136	97	3/6/2020
116700	1600	EASTSIDE AV	VANCE PL	GRACE PL	2	271	32	8,672	97	3/6/2020
116700	1700	EASTSIDE AV	GRACE PL	WELLINGTON AV	2	270	32	9,140	97	3/6/2020
116700	1800	EASTSIDE AV	14TH ST	16TH ST	2	522	32	17,254	96	3/6/2020
116700	1900	EASTSIDE AV	21ST ST	CATALINA AV	2	245	32	7,840	82	3/2/2020
116700	2000	EASTSIDE AV	CATALINA AV	END	2	381	32	13,442	87	3/2/2020
116800	2100	EASTSIDE ST	CLEMENSEN AV	END	2	315	32	11,330	94	3/2/2020
116900	1100	EASTWOOD AV	SAINT GERTRUDE PL	END	2	517	36	18,612	88	3/6/2020
116900	1201	EASTWOOD AV	4TH ST	FRUIT ST	2	1,550	36	55,800	56	3/9/2020
116900	1400	EASTWOOD AV	END	14TH ST	2	340	33	13,220	90	2/28/2020
116900	1500	EASTWOOD AV	15TH ST	END	2	252	32	9,664	91	2/28/2020
116900	1600	EASTWOOD AV	AVALON AV	21ST ST	2	968	32	32,380	88	2/26/2020
116900	1700	EASTWOOD AV	ASPEN ST	BEECHWOOD ST	2	244	32	7,808	87	2/26/2020
116900	1800	EASTWOOD AV	BEECHWOOD ST	CHERRY ST	2	259	32	8,288	90	2/26/2020
116900	1900	EASTWOOD AV	CHERRY ST	JOANA DR	2	248	32	7,936	92	2/26/2020

Street ID	Section ID	Street Name	Begin Location	End Location	Lanes	Length (ft)	Width (ft)	Area (sf)	PCI	Most Recent Inspection/ M&R Update Date
116900	2000	EASTWOOD AV	JOANA DR	END	2	495	32	18,360	97	2/26/2020
116900	2100	EASTWOOD AV	PARK LN	FAIRHAVEN AV	2	503	32	16,096	93	2/26/2020
117000	1100	EDENDALE CT	ROSS ST	END	2	136	20	3,970	89	2/3/2020
117100	1100	EDGEWOOD RD	MAIN ST	BUSH ST	2	303	36	10,908	85	2/28/2020
117100	1200	EDGEWOOD RD	BUSH ST	SPURGEON ST	2	353	32	9,088	85	2/28/2020
117100	1300	EDGEWOOD RD	SPURGEON ST	FRENCH ST	2	287	32	9,184	77	2/28/2020
117100	1400	EDGEWOOD RD	FRENCH ST	FRENCH ST	2	85	32	2,720	84	2/28/2020
117100	1500	EDGEWOOD RD	FRENCH ST	VALENCIA ST	2	349	32	11,168	96	2/28/2020
117100	1600	EDGEWOOD RD	VALENCIA ST	POINSETTIA ST	2	340	32	10,880	95	2/28/2020
117100	1700	EDGEWOOD RD	POINSETTIA ST	SANTIAGO ST	2	312	32	9,984	97	2/28/2020
117250	3810	EDINGER (FRONTAGE) AV	END	SHELTON ST	2	458	25	11,450	78	2/13/2020
117250	3820	EDINGER (FRONTAGE) AV	SHELTON ST	END	2	234	25	5,850	77	2/13/2020
117250	4010	EDINGER (FRONTAGE) AV	PARK DR	TOWNER ST	2	274	24	6,576	73	2/13/2020
117250	4110	EDINGER (FRONTAGE) AV	TOWNER ST	LOWELL ST	2	258	24	6,192	70	2/13/2020
117250	4210	EDINGER (FRONTAGE) AV	LOWELL ST	END	2	318	24	7,632	65	2/13/2020
117250	4410	EDINGER (FRONTAGE) AV	END	WOODLAND PL	2	221	24	5,304	96	3/6/2020
117250	4510	EDINGER (FRONTAGE) AV	WOODLAND PL	GARNSEY ST	2	268	24	6,432	94	3/6/2020
117250	4520	EDINGER (FRONTAGE) AV	GARNSEY ST	PARTON ST	2	289	24	6,936	96	3/6/2020
117250	4610	EDINGER (FRONTAGE) AV	PARTON ST	VAN NESS AV	2	314	30	10,170	87	3/6/2020
117250	4710	EDINGER (FRONTAGE) AV	VAN NESS AV	ROSS ST	2	308	24	7,392	75	3/6/2020
117250	4810	EDINGER (FRONTAGE) AV	ROSS ST	BIRCH ST	2	308	24	7,392	76	3/6/2020
117250	4910	EDINGER (FRONTAGE) AV	BIRCH ST	END	2	221	24	5,304	69	3/6/2020
117300	1100	EDISON WY	TOWNSEND ST	END	2	168	33	6,794	96	2/5/2020
117400	1100	EDNA DR	FAIRVIEW ST	COTTER ST	2	409	33	13,497	95	1/20/2020
117400	1200	EDNA DR	COTTER ST	JETTY CIR	2	262	33	8,646	95	1/20/2020
117400	1300	EDNA DR	JETTY CIR	LAIRD CIR	2	264	32	8,448	96	1/20/2020
117400	1400	EDNA DR	LAIRD CIR	LEWIS ST	2	350	32	12,175	93	1/20/2020
117400	1500	EDNA DR	JODY AV	ALONA ST	2	346	32	11,072	87	1/22/2020
117500	1100	EL DON PL	ANDRES PL	END	2	146	34	6,594	84	1/8/2020
117600	1100	ELAINE DR	GEORGINE ST	CELESTE ST	2	881	33	30,029	93	3/6/2020
117600	1200	ELAINE DR	MORNINGSIDE AV	SUNSWEPT AV	2	208	33	6,864	93	1/14/2020
117700	1100	ELDER AV	OTTAWA ST	NAKOMA DR	2	1,015	33	33,495	94	1/27/2020
117700	1200	ELDER AV	HURON DR	OTTAWA ST	2	233	33	7,689	94	1/27/2020
117700	1300	ELDER AV	KING ST	END	2	336	33	11,977	93	1/27/2020
117700	1400	ELDER AV	SULLIVAN ST	CENTER ST	2	1,301	36	46,836	95	2/4/2020
117700	1500	ELDER AV	CENTER ST	SHELLEY ST	2	249	33	8,217	95	2/4/2020
117700	1600	ELDER AV	SHELLEY ST	TOWNSEND ST	2	542	33	17,886	95	2/4/2020
117700	1700	ELDER AV	TOWNSEND ST	RAITT ST	2	419	33	13,827	95	2/4/2020
117700	1800	ELDER AV	SPRUCE ST	PACIFIC AV	2	251	36	9,036	84	2/4/2020
117700	1900	ELDER AV	PACIFIC AV	POPLAR ST	2	263	36	9,468	84	2/4/2020
117700	2000	ELDER AV	POPLAR ST	HESPERIAN ST	2	263	36	9,468	82	2/4/2020
117700	2100	ELDER AV	HESPERIAN ST	BRISTOL ST	2	346	36	12,456	81	2/4/2020
117700	2200	ELDER AV	KILSON DR	HICKORY ST	2	243	32	7,776	91	2/24/2020
117700	2300	ELDER AV	HICKORY ST	HALLADAY ST	2	283	32	9,056	82	2/24/2020
117700	2400	ELDER AV	HALLADAY ST	CEDAR ST	2	262	32	8,384	91	2/24/2020
117800	1100	ELK LN	1ST ST	CHESTNUT AV	2	1,224	36	44,064	56	3/3/2020

Street ID	Section ID	Street Name	Begin Location	End Location	Lanes	Length (ft)	Width (ft)	Area (sf)	PCI	Most Recent Inspection/ M&R Update Date
117950	1150	ELLIOTT (SPUR) PL	ELLIOTT PL	END	2	120	34	4,080	95	1/15/2020
117900	1100	ELLIOTT PL	REGENT DR	ELLIOTT (SPUR) PL	2	680	34	23,120	83	1/15/2020
117900	1200	ELLIOTT PL	ELLIOTT (SPUR) PL	GATES ST	2	308	34	10,472	92	1/15/2020
117900	1300	ELLIOTT PL	FLIGHT AV	KENT AV	2	483	33	15,939	92	1/15/2020
118000	1100	ELM ST	FOREST AV	ALONA ST	2	316	32	10,112	84	1/21/2020
118000	1200	ELM ST	END	HESPERIAN ST	2	218	31	6,758	84	1/21/2020
118200	1100	EMMETT ST	EVERGREEN ST	HALLADAY ST	2	657	33	21,681	92	2/27/2020
118200	1200	EMMETT ST	EVERGREEN ST	END	2	153	33	5,049	95	2/27/2020
118300	1100	ENGLISH ST	5TH ST	CIVIC CENTER DR	2	932	34	31,688	98	2/7/2020
118300	1200	ENGLISH ST	ALCO AV	CIVIC CENTER DR	2	171	32	5,472	87	1/28/2020
118300	1300	ENGLISH ST	10TH ST	ALCO AV	2	513	32	16,416	92	1/28/2020
118300	1400	ENGLISH ST	11TH ST	10TH ST	2	276	32	8,832	94	1/28/2020
118300	1500	ENGLISH ST	12TH ST	11TH ST	2	279	32	8,928	92	1/28/2020
118300	1600	ENGLISH ST	WASHINGTON AV	12TH ST	2	276	32	8,832	93	1/28/2020
118300	1700	ENGLISH ST	MARTHA LN	WASHINGTON AV	2	298	32	9,536	95	1/28/2020
118300	1800	ENGLISH ST	MERIDAY LN	MARTHA LN	2	276	32	8,832	94	1/28/2020
118300	1900	ENGLISH ST	15TH ST	MERIDAY LN	2	310	32	9,920	93	1/28/2020
118300	2000	ENGLISH ST	17TH ST	15TH ST	2	580	32	18,560	88	1/28/2020
118300	2100	ENGLISH ST	17TH ST	18TH ST	2	271	32	8,672	72	1/21/2020
118300	2200	ENGLISH ST	18TH ST	19TH ST	2	490	32	15,680	77	1/21/2020
118300	2300	ENGLISH ST	19TH ST	20TH ST	2	384	32	12,288	73	1/21/2020
118500	1100	EVERGLADE ST	HALL AV	KNOX AV	2	548	32	17,536	65	2/20/2020
118500	1200	EVERGLADE ST	WARNER AV	PENDLETON AV	2	425	33	14,025	70	1/22/2020
118500	1300	EVERGLADE ST	PENDLETON AV	MAYWOOD AV	2	280	33	9,240	67	1/22/2020
118500	1400	EVERGLADE ST	MAYWOOD AV	ANAHURST PL	2	265	33	8,745	72	1/22/2020
118500	1500	EVERGLADE ST	ADRIN WY	LA VERNE AV	2	896	33	29,568	91	1/27/2020
118500	1600	EVERGLADE ST	WILLITS ST	END	2	393	32	14,488	94	2/5/2020
118600	1100	EVERGREEN ST	RR	EMMETT ST	2	157	33	5,181	93	2/27/2020
118600	1200	EVERGREEN ST	ADAMS ST	RR	2	198	33	6,534	92	2/27/2020
118600	1300	EVERGREEN ST	CENTRAL AV	ADAMS ST	2	348	33	11,484	94	2/27/2020
118600	1400	EVERGREEN ST	FLORA ST	CENTRAL AV	2	363	33	11,979	94	2/27/2020
118600	1500	EVERGREEN ST	WARNER AV	FLORA ST	2	396	33	13,068	93	2/27/2020
118600	1600	EVERGREEN ST	WARNER AV	SAINT GERTRUDE PL	2	1,333	38	50,654	93	1/21/2020
118600	1700	EVERGREEN ST	SAINT GERTRUDE PL	SAINT ANDREW PL	2	1,000	38	38,000	91	1/21/2020
118600	1800	EVERGREEN ST	SAINT ANDREW PL	OCCIDENTAL ST	2	520	38	19,760	93	1/21/2020
118600	1900	EVERGREEN ST	OCCIDENTAL ST	EDINGER AV	2	1,086	33	35,838	99	3/5/2020
118600	2000	EVERGREEN ST	WILSHIRE AV	HOBART ST	2	364	33	12,012	90	2/24/2020
118600	2100	EVERGREEN ST	GRIFFITH PL	WILSHIRE AV	2	278	33	9,174	83	2/24/2020
118600	2200	EVERGREEN ST	OXFORD ST	GRIFFITH PL	2	273	33	9,009	91	2/24/2020
118600	2300	EVERGREEN ST	RUSSELL AV	OXFORD ST	2	168	33	5,544	89	2/24/2020
118700	1100	EVON LN	SIEMON ST	END	2	145	33	6,285	96	1/20/2020
118800	1100	EVONDA ST	HAZARD AV	OAKFIELD AV	2	773	32	24,736	86	1/7/2020
118800	1200	EVONDA ST	OAKFIELD AV	MAURIE AV	2	373	32	11,936	92	1/7/2020
118800	1300	EVONDA ST	MORNINGSIDE AV	PROGRESSO ST	2	274	32	8,768	98	1/8/2020
118900	1100	FAIR WY	9TH ST	10TH ST	2	440	32	18,580	92	1/28/2020
118900	1200	FAIR WY	14TH ST	JUDITH LN	2	342	32	13,034	93	1/28/2020

Street ID	Section ID	Street Name	Begin Location	End Location	Lanes	Length (ft)	Width (ft)	Area (sf)	PCI	Most Recent Inspection/ M&R Update Date
119000	1100	FAIRBROOK LN	FALLBROOK DR	FERNWOOD DR	2	1,232	32	39,424	89	1/20/2020
119100	1100	FAIRHAVEN AV	LINCOLN AV	EASTWOOD AV	2	361	40	14,440	95	2/26/2020
119100	1200	FAIRHAVEN AV	EASTWOOD AV	GRAND AV	2	485	42	20,370	79	2/26/2020
119200	1100	FAIRLAWN AV	CIVIC CENTER DR	5TH ST	2	934	32	29,888	83	2/7/2020
119300	1200	FAIRLAWN ST	10TH ST	WASHINGTON AV	2	831	32	26,592	95	1/28/2020
119400	1300	FAIRMONT AV	SANTA CLARA AV	AC-PCC TRANSITION	2	953	34	32,402	59	2/26/2020
119400	1305	FAIRMONT AV	AC-PCC TRANSITION	END	2	320	34	12,380	86	2/26/2020
119400	1400	FAIRMONT AV	PARK LN	JONQUIL RD	2	453	32	19,536	81	2/26/2020
119500	1100	FAIRMONT ST	LINCOLN AV	DORMAN ST	2	674	36	24,264	76	2/28/2020
119500	1200	FAIRMONT ST	DORMAN ST	17TH ST	2	496	36	17,856	92	2/28/2020
119650	1810	FAIRVIEW (FRONTAGE) ST	MAYWOOD AV	PENDLETON AV	2	250	32	8,000	71	2/24/2020
119650	1820	FAIRVIEW (FRONTAGE) ST	ANAHURST PL	MAYWOOD AV	2	250	32	8,000	72	2/24/2020
119650	1830	FAIRVIEW (FRONTAGE) ST	SAINT GERTRUDE PL	ANAHURST PL	2	260	32	8,320	68	2/24/2020
119650	1840	FAIRVIEW (FRONTAGE) ST	CAMDEN PL	SAINT GERTRUDE PL	2	320	32	10,240	71	2/24/2020
119650	1850	FAIRVIEW (FRONTAGE) ST	END	CAMDEN PL	2	235	32	8,070	73	2/24/2020
119700	1100	FALLBROOK DR	FAIRBROOK LN	WEST ORANGE RD	2	337	32	10,784	92	1/20/2020
119700	1200	FALLBROOK DR	SHERWOOD LN	FAIRBROOK LN	2	330	32	10,560	88	1/20/2020
119800	1100	FARMERS DR	MEMORY LN	MEMORY LN	2	149	32	4,768	91	1/23/2020
119800	1200	FARMERS DR	MEMORY LN	END	2	273	32	8,736	91	1/23/2020
119900	1100	FAWN ST	SUNSWEPT AV	MORNINGSIDE AV	2	392	32	12,544	80	1/7/2020
120000	1100	FAY CIR	CHANNEL	HASTINGS ST	2	137	32	4,384	93	1/14/2020
120000	1200	FAY CIR	GATES ST	CHANNEL	2	151	32	4,832	95	1/14/2020
120000	1300	FAY CIR	GATES ST	END	2	318	32	12,088	91	1/14/2020
120000	1400	FAY CIR	WEST ST	END	2	115	30	4,950	80	3/6/2020
120100	1100	FERNWOOD DR	WEST ORANGE RD	FAIRBROOK LN	2	250	32	8,000	88	1/20/2020
120100	1200	FERNWOOD DR	FAIRBROOK LN	SHERWOOD LN	2	363	32	11,616	86	1/20/2020
120100	1300	FERNWOOD DR	SHERWOOD LN	END	2	131	32	4,192	90	1/20/2020
120200	1100	FIGUEROA ST	CRYSTAL LN	LEHNHARDT AV	2	243	33	8,019	100	1/15/2020
120200	1200	FIGUEROA ST	KENT AV	CRYSTAL LN	2	263	33	8,679	100	1/15/2020
120200	1300	FIGUEROA ST	KENT AV	KENT AV	2	162	33	5,346	100	1/15/2020
120200	1400	FIGUEROA ST	KENT AV	ROBERTS DR	2	103	33	3,399	99	1/15/2020
120200	1500	FIGUEROA ST	END	ROBERTS DR	2	434	33	15,211	97	1/15/2020
120200	1600	FIGUEROA ST	1ST ST	5TH ST	2	1,254	32	40,128	94	1/20/2020
120200	1700	FIGUEROA ST	5TH ST	HAZARD AV	2	1,292	31	40,052	90	1/20/2020
120300	1100E	FIRST AMERICAN WY	IMPERIAL PROMENADE	COLUMBINE AV	2	1,660	32	53,120	71	2/22/2020
120300	1100W	FIRST AMERICAN WY	COLUMBINE AV	IMPERIAL PROMENADE	2	1,660	32	53,120	72	2/22/2020
120400	1100	FLIGHT AV	DEMING ST	MAXINE ST	2	596	33	19,668	94	1/13/2020
120400	1200	FLIGHT AV	MAXINE ST	END	2	430	33	14,190	94	1/13/2020
120400	1300	FLIGHT AV	CORTA DR	FLINTRIDGE DR	2	623	33	21,509	81	1/13/2020
120400	1400	FLIGHT AV	HARMON ST	AUSTIN ST	2	260	33	8,580	91	1/14/2020
120400	1500	FLIGHT AV	VIRLEE ST	HARMON ST	2	307	33	10,131	93	1/14/2020
120400	1600	FLIGHT AV	KAREN AV	VIRLEE ST	2	267	33	8,811	91	1/14/2020
120400	1700	FLIGHT AV	NEWHOPE ST	KAREN AV	2	267	33	8,811	86	1/14/2020
120400	1800	FLIGHT AV	GATES ST	ELLIOTT PL	2	378	33	12,474	96	1/15/2020
120400	1900	FLIGHT AV	SHANNON ST	SPAR ST	2	229	33	7,557	95	1/15/2020
120400	2000	FLIGHT AV	SPAR ST	END	2	185	33	7,355	96	1/15/2020

Street ID	Section ID	Street Name	Begin Location	End Location	Lanes	Length (ft)	Width (ft)	Area (sf)	PCI	Most Recent Inspection/ M&R Update Date
120400	2100	FLIGHT AV	SUSAN ST	LAUREL ST	2	273	33	9,009	100	1/15/2020
120500	1100	FLINTRIDGE DR	LEHNHARDT AV	CRYSTAL LN	2	233	33	8,639	94	1/13/2020
120500	1200	FLINTRIDGE DR	END	FLIGHT AV	2	96	33	5,838	90	1/13/2020
120500	1300	FLINTRIDGE DR	FLIGHT AV	MCFADDEN AV	2	760	33	26,030	92	1/13/2020
120600	1100	FLORA ST	DIAMOND ST	MANITOBA DR	2	445	32	14,240	80	1/20/2020
120600	1200	FLORA ST	CENTER ST	DIAMOND ST	2	814	32	26,048	83	2/21/2020
120600	1300	FLORA ST	WOOD ST	CENTER ST	2	337	32	10,784	81	1/20/2020
120600	1400	FLORA ST	WOOD ST	END	2	316	32	12,024	84	1/20/2020
120600	1500	FLORA ST	LINDA WY	ARTESIA ST	2	379	33	12,507	93	1/23/2020
120600	1600	FLORA ST	LINDA WY	LINDA WY	2	145	33	4,785	93	1/23/2020
120600	1700	FLORA ST	SALTA ST	LINDA WY	2	524	33	17,292	93	1/23/2020
120600	1800	FLORA ST	SALTA ST	END	2	170	33	7,522	95	1/23/2020
120600	1900	FLORA ST	RENE DR	RITA WY	2	175	32	5,600	78	2/24/2020
120600	2000	FLORA ST	RITA WY	PACIFIC AV	2	528	32	16,896	78	1/23/2020
120600	2100	FLORA ST	MAIN ST	CYPRESS AV	2	354	33	11,682	69	2/27/2020
120600	2200	FLORA ST	CYPRESS AV	ORANGE AV	2	453	33	14,949	73	2/27/2020
120600	2300	FLORA ST	HALLADAY ST	EVERGREEN ST	2	588	33	19,404	92	2/27/2020
120700	5100N	FLOWER ST	19TH ST	17TH ST	1	626	20	12,520	47	3/23/2020
120700	5100S	FLOWER ST	19TH ST	17TH ST	1	626	20	12,520	55	3/24/2020
120700	5200N	FLOWER ST	SANTA CLARA AV	19TH ST	1	1,863	20	37,260	45	3/24/2020
120700	5200S	FLOWER ST	SANTA CLARA AV	19TH ST	1	1,863	20	37,260	54	3/24/2020
120700	5300N	FLOWER ST	RIVIERA DR	SANTA CLARA AV	1	1,027	20	20,540	21	3/24/2020
120700	5300S	FLOWER ST	RIVIERA DR	SANTA CLARA AV	1	1,027	20	20,540	27	3/24/2020
120700	5400	FLOWER ST	RIVERSIDE DR	RIVIERA DR	2	136	58	7,888	68	1/29/2020
120700	5500	FLOWER ST	SHARON RD	RIVERSIDE DR	2	498	56	27,888	69	1/29/2020
120700	5600	FLOWER ST	PARK LN	SHARON RD	2	196	56	10,976	66	1/29/2020
120700	5700	FLOWER ST	MEMORY LN	PARK LN	2	410	56	22,960	58	1/29/2020
120700	5800	FLOWER ST	MEMORY LN	WEST ORANGE RD	2	1,320	56	73,920	64	1/20/2020
120700	5900	FLOWER ST	WEST ORANGE RD	END	2	145	56	8,120	71	1/20/2020
120800	1100	FLOYD CIR	ANDRES PL	END	2	441	34	15,893	84	1/8/2020
120900	1100	FORDHAM AV	YALE ST	END	2	539	36	21,254	95	2/20/2020
121000	1200	FOREST AV	PENDLETON AV	SAINT GERTRUDE PL	2	775	32	25,545	81	2/25/2020
121000	1300	FOREST AV	SAINT GERTRUDE PL	SAINT GERTRUDE PL	2	215	32	6,880	80	2/25/2020
121000	1400	FOREST AV	SAINT GERTRUDE PL	CAMDEN PL	2	300	32	10,345	74	2/25/2020
121000	1500	FOREST AV	HARVARD ST	GLENWOOD PL	2	260	33	9,672	92	2/25/2020
121000	1600	FOREST AV	GLENWOOD PL	CARLTON PL	2	267	33	8,811	94	2/25/2020
121000	1700	FOREST AV	CARLTON PL	SAINT ANDREW PL	2	263	33	9,771	94	2/25/2020
121000	1900	FOREST AV	WILLITS ST	END	2	340	32	13,006	92	2/6/2020
121000	2000	FOREST AV	CHESTNUT AV	MYRTLE ST	2	360	36	13,935	75	2/6/2020
121000	2100	FOREST AV	2ND ST	1ST ST	2	219	32	7,008	88	2/7/2020
121000	2200	FOREST AV	3RD ST	2ND ST	2	251	32	8,032	90	2/7/2020
121000	2300	FOREST AV	SANTA ANA BLVD	3RD ST	2	262	32	8,384	86	2/7/2020
121000	2400	FOREST AV	5TH ST	SANTA ANA BLVD	2	243	36	8,748	50	2/7/2020
121000	2500	FOREST AV	21ST ST	SANTA CLARA AV	2	1,238	33	40,854	87	1/21/2020
121000	2600	FOREST AV	SANTA CLARA AV	MARION WY	2	235	32	7,520	85	1/21/2020
121000	2700	FOREST AV	MARION WY	ELM ST	2	264	32	8,448	82	1/21/2020

Street ID	Section ID	Street Name	Begin Location	End Location	Lanes	Length (ft)	Width (ft)	Area (sf)	PCI	Most Recent Inspection/ M&R Update Date
121000	2800	FOREST AV	ELM ST	RIVIERA DR	2	385	32	12,320	80	1/21/2020
121000	2900	FOREST AV	SHARON RD	END	2	423	32	15,536	96	1/21/2020
121100	1800	FOREST CIR	HIGHLAND ST	END	2	120	32	6,452	89	2/6/2020
121200	1100	FRANKLIN ST	RAITT ST	MYRTLE ST	2	308	32	9,856	87	2/6/2020
121200	1200	FRANKLIN ST	MYRTLE ST	PINE ST	2	661	36	23,796	84	2/6/2020
121200	1300	FRANKLIN ST	PINE ST	WALNUT ST	2	365	36	13,140	100	2/6/2020
121200	1400	FRANKLIN ST	WALNUT ST	1ST ST	2	280	36	10,080	100	2/6/2020
121300	1100	FRANZEN AV	OLD GRAND ST	END	2	524	32	18,018	91	3/3/2020
121300	1200	FRANZEN AV	WRIGHT ST	LYON ST	2	706	32	22,592	70	3/2/2020
121300	1300	FRANZEN AV	TUSTIN AV	PONDEROSA ST	2	448	32	14,336	84	3/3/2020
121300	1400	FRANZEN AV	PONDEROSA ST	DEODAR ST	2	726	32	23,232	85	3/3/2020
121400	1600	FREEMAN LN	PARK LN	END	2	293	36	11,798	87	1/22/2020
121400	1700	FREEMAN LN	END	SHERWIN LN	2	229	32	7,328	87	1/20/2020
121400	1800	FREEMAN LN	SHERWIN LN	CORRIGAN AV	2	733	32	23,456	85	1/20/2020
121500	1100	FREEMAN ST	10TH ST	CIVIC CENTER DR	2	708	30	21,240	66	3/10/2020
121500	1200	FREEMAN ST	WASHINGTON AV	10TH ST	2	752	36	27,072	83	3/10/2020
121500	1300	FREEMAN ST	15TH ST	WASHINGTON AV	2	750	32	24,000	84	3/4/2020
121500	1400	FREEMAN ST	17TH ST	15TH ST	2	753	32	24,096	87	3/4/2020
121500	1500	FREEMAN ST	BUFFALO AV	21ST ST	2	986	32	31,552	89	1/29/2020
121600	1100	FRENCH ST	4TH ST	3RD ST	3	284	36	10,224	91	3/11/2020
121600	1200	FRENCH ST	5TH ST	4TH ST	2	299	36	10,764	96	3/11/2020
121600	1300	FRENCH ST	SANTA ANA BLVD	5TH ST	2	296	36	10,656	99	3/11/2020
121600	1400	FRENCH ST	CIVIC CENTER DR	SANTA ANA BLVD	2	446	40	17,840	99	3/11/2020
121600	1500	FRENCH ST	8TH ST	CIVIC CENTER DR	2	92	40	3,680	74	3/11/2020
121600	1600	FRENCH ST	9TH ST	8TH ST	2	316	40	12,640	62	3/11/2020
121600	1700	FRENCH ST	10TH ST	9TH ST	2	424	40	16,960	69	3/11/2020
121600	1800	FRENCH ST	WELLINGTON AV	10TH ST	2	222	40	8,880	71	3/11/2020
121600	1900	FRENCH ST	WASHINGTON AV	WELLINGTON AV	2	564	40	22,560	71	3/11/2020
121600	2000	FRENCH ST	14TH ST	WASHINGTON AV	2	388	35	13,580	31	3/11/2020
121600	2100	FRENCH ST	15TH ST	14TH ST	2	390	36	14,040	29	3/11/2020
121600	2200	FRENCH ST	16TH ST	15TH ST	2	399	40	15,960	32	3/11/2020
121600	2300	FRENCH ST	17TH ST	16TH ST	2	310	40	12,400	24	3/11/2020
121600	2400	FRENCH ST	22ND ST	END	2	541	40	23,385	89	2/28/2020
121600	2500	FRENCH ST	SANTA CLARA AV	EDGEWOOD RD	2	967	32	30,944	74	2/28/2020
121600	2600	FRENCH ST	EDGEWOOD RD	VIRGINIA AV	2	795	36	28,620	94	2/28/2020
121700	1101	FRUIT ST	EASTWOOD AV	END	2	914	36	32,904	71	3/9/2020
121700	1300	FRUIT ST	GRAND AV	EASTWOOD AV	2	296	36	10,656	74	3/9/2020
121700	1400	FRUIT ST	GRAND AV	END	2	321	35	12,735	14	3/6/2020
121700	1500	FRUIT ST	WRIGHT ST	CONCORD ST	2	261	32	8,352	78	3/13/2020
121700	1600	FRUIT ST	CONCORD ST	CONCORD ST	2	104	32	3,328	70	3/6/2020
121700	1700	FRUIT ST	CONCORD ST	MABURY ST	2	440	32	14,080	71	3/6/2020
121700	1800	FRUIT ST	MABURY ST	MANTLE LN	2	359	36	12,924	86	3/6/2020
121700	1900	FRUIT ST	MANTLE LN	SHERRY LN	2	298	36	10,728	86	3/6/2020
121700	2000	FRUIT ST	SHERRY LN	CABRILLO PARK DR	2	254	36	9,144	79	3/6/2020
121700	2101	FRUIT ST	CABRILLO PARK DR	TUSTIN AV	2	1,923	36	69,228	75	3/5/2020
121800	1101	FULLER ST	FRUIT ST	WASHINGTON AV	2	1,099	40	43,960	9	3/9/2020

Street ID	Section ID	Street Name	Begin Location	End Location	Lanes	Length (ft)	Width (ft)	Area (sf)	PCI	Most Recent Inspection/ M&R Update Date
121900	1100	GARFIELD ST	1ST ST	2ND ST	2	219	36	7,884	83	3/3/2020
121900	1200	GARFIELD ST	2ND ST	3RD ST	2	270	39	10,530	83	3/3/2020
121900	1300	GARFIELD ST	3RD ST	4TH ST	2	293	39	11,427	84	3/3/2020
121900	1400	GARFIELD ST	4TH ST	5TH ST	2	299	32	9,568	71	3/3/2020
121900	1500	GARFIELD ST	5TH ST	6TH ST	2	323	32	10,336	66	3/3/2020
121900	1600	GARFIELD ST	6TH ST	BROWN ST	2	205	52	10,660	66	3/3/2020
121900	1700	GARFIELD ST	BROWN ST	SANTA ANA BLVD	2	457	47	21,479	77	3/3/2020
121900	1800	GARFIELD ST	SANTA ANA BLVD	CIVIC CENTER DR	2	443	47	20,821	58	3/3/2020
121900	1900	GARFIELD ST	CIVIC CENTER DR	VANCE ST	2	466	47	21,902	63	3/3/2020
121900	2000	GARFIELD ST	VANCE ST	WELLINGTON AV	2	387	47	18,189	74	3/3/2020
122000	1100	GARNSEY ST	AURORA AV	END	2	355	32	15,428	81	1/15/2020
122000	1200	GARNSEY ST	JUNIPER AV	END	2	346	32	13,970	81	2/24/2020
122000	1300	GARNSEY ST	ALPINE AV	BELL AV	2	250	32	8,000	84	1/15/2020
122000	1400	GARNSEY ST	BELL AV	CURIE AV	2	265	32	8,480	84	1/15/2020
122000	1500	GARNSEY ST	CURIE AV	COLUMBINE AV	2	328	32	10,496	85	1/15/2020
122000	1600	GARNSEY ST	ROWLAND AV	DYER RD	2	294	36	10,584	29	2/27/2020
122000	1700	GARNSEY ST	CENTRAL AV	ROWLAND AV	2	1,270	36	45,720	16	2/27/2020
122000	1800	GARNSEY ST	WARNER AV	CENTRAL AV	2	893	36	32,148	4	2/27/2020
122000	1900	GARNSEY ST	SAINT GERTRUDE PL	ANAHURST PL	2	652	36	23,472	89	2/14/2020
122000	2000	GARNSEY ST	SAINT ANDREW PL	SAINT GERTRUDE PL	2	1,006	36	36,216	80	2/14/2020
122000	2100	GARNSEY ST	POMONA ST	SAINT ANDREW PL	2	1,007	36	36,252	75	2/14/2020
122000	2200	GARNSEY ST	EDINGER (FRONTAGE) AV	POMONA ST	2	678	36	24,408	76	2/14/2020
122000	2300	GARNSEY ST	BORCHARD AV	EDINGER AV	2	556	37	20,572	73	2/3/2020
122000	2400	GARNSEY ST	WILSHIRE AV	BORCHARD AV	2	690	37	25,530	72	2/3/2020
122000	2500	GARNSEY ST	RUSSELL AV	WILSHIRE AV	2	660	37	24,420	70	2/3/2020
122000	2600	GARNSEY ST	MCFADDEN AV	RUSSELL AV	2	632	37	23,384	72	2/3/2020
122000	2700	GARNSEY ST	MCFADDEN AV	CUBBON ST	2	436	38	16,568	32	1/30/2020
122000	2800	GARNSEY ST	CUBBON ST	HIGHLAND ST	2	440	37	16,280	35	1/30/2020
122000	2900	GARNSEY ST	HIGHLAND ST	RICHLAND ST	2	461	37	17,057	39	1/30/2020
122000	3000	GARNSEY ST	RICHLAND ST	BISHOP ST	2	297	38	11,286	36	1/30/2020
122000	3100	GARNSEY ST	BISHOP ST	CAMILE ST	2	472	38	17,936	37	1/30/2020
122000	3200	GARNSEY ST	CAMILE ST	MYRTLE ST	2	377	38	14,326	35	1/30/2020
122000	3300	GARNSEY ST	MYRTLE ST	END	2	411	33	13,563	100	1/30/2020
122000	3400	GARNSEY ST	10TH ST	END	2	175	34	5,950	46	3/10/2020
122000	3500	GARNSEY ST	WASHINGTON AV	15TH ST	2	723	33	23,859	46	3/4/2020
122100	1100	GARRY AV	SHANNON ST	END	2	265	40	14,460	57	2/18/2020
122100	1200	GARRY AV	CRODDY WY	SHANNON ST	2	410	40	16,400	50	2/18/2020
122100	1300	GARRY AV	CRODDY WY	HARBOR BLVD	2	600	40	23,500	55	2/18/2020
122100	1400	GARRY AV	HARBOR BLVD	YALE ST	2	1,268	40	50,720	3	2/18/2020
122100	1500	GARRY AV	FAIRVIEW ST	END	2	444	40	19,650	31	2/18/2020
122100	1600	GARRY AV	DEEGAN DR	GREENVILLE ST	2	135	36	4,860	89	2/24/2020
122100	1700	GARRY AV	TOWNSEND ST	MADDOCK ST	2	241	32	7,712	89	1/20/2020
122100	1800	GARRY AV	RAITT ST	ARTESIA ST	2	147	32	4,704	96	2/18/2020
122100	1900	GARRY AV	LINDA WY	DOREEN WY	2	119	32	4,764	91	1/20/2020
122100	2000	GARRY AV	DOREEN WY	JOANE WY	2	224	32	7,168	88	1/20/2020
122100	2100	GARRY AV	JOANE WY	SALTA ST	2	285	32	9,120	86	1/20/2020

Street ID	Section ID	Street Name	Begin Location	End Location	Lanes	Length (ft)	Width (ft)	Area (sf)	PCI	Most Recent Inspection/ M&R Update Date
122100	2200	GARRY AV	SALTA ST	BEAR ST	2	151	32	4,832	82	1/20/2020
122100	2300	GARRY AV	BEAR ST	THORNTON ST	2	195	32	7,196	81	2/18/2020
122100	2400	GARRY AV	BRISTOL ST	PACIFIC AV	2	512	32	16,384	89	2/18/2020
122100	2500	GARRY AV	BAKER ST	END	2	153	32	6,808	87	2/24/2020
122100	2600	GARRY AV	MAIN ST	END	2	472	40	20,380	88	2/26/2020
122100	2700	GARRY AV	PULLMAN ST	DAIMLER ST	2	869	40	34,760	58	2/26/2020
122250	2190	GATES (SPUR) ST	GATES ST	END	2	101	32	5,144	93	1/14/2020
122200	1100	GATES ST	REGENT DR	LILAC AV	2	345	34	11,730	88	1/15/2020
122200	1200	GATES ST	ELLIOTT PL	REGENT DR	2	798	34	27,132	88	1/15/2020
122200	1300	GATES ST	ROBERTS DR	KENT AV	2	232	33	7,656	95	1/15/2020
122200	1400	GATES ST	FLIGHT AV	ROBERTS DR	2	254	33	8,382	96	1/15/2020
122200	1500	GATES ST	WISTERIA PL	FLIGHT AV	2	299	33	9,867	95	1/15/2020
122200	1600	GATES ST	HIGHLAND AV	WISTERIA PL	2	210	33	6,930	96	1/15/2020
122200	1700	GATES ST	MCFADDEN AV	HIGHLAND AV	2	141	33	4,653	96	1/15/2020
122200	1800	GATES ST	ROOSEVELT AV	SILVER DR	2	247	32	8,854	93	1/10/2020
122200	1900	GATES ST	HAZARD AV	CELESTE ST	2	252	32	8,064	89	1/14/2020
122200	2000	GATES ST	CELESTE ST	FAY CIR	2	392	32	12,544	91	1/14/2020
122200	2100	GATES ST	FAY CIR	GATES (SPUR) ST	2	310	32	9,920	91	1/14/2020
122200	2200	GATES ST	GATES (SPUR) ST	END	2	380	32	13,415	93	1/14/2020
122300	1100	GENOA DR	LEHNHARDT AV	END	2	560	33	19,730	90	1/13/2020
122300	1200	GENOA DR	ACAPULCO AV	MCFADDEN AV	2	413	32	13,216	78	1/9/2020
122400	1100	GEORGINE ST	WEST ST	ELAINE DR	2	375	33	12,375	91	3/6/2020
122500	1101	GLENARBOR ST	MANLY AV	END	2	613	32	21,528	94	2/20/2020
122500	1300	GLENARBOR ST	PENDLETON AV	END	2	500	33	18,710	74	1/22/2020
122500	1400	GLENARBOR ST	PENDLETON AV	ANAHURST PL	2	410	33	13,530	69	1/22/2020
122500	1500	GLENARBOR ST	ANAHURST PL	SAINT GERTRUDE PL	2	336	33	12,188	71	1/22/2020
122500	1601	GLENARBOR ST	WILLITS ST	END	2	510	32	18,232	95	2/5/2020
122500	1801	GLENARBOR ST	END	16TH ST	2	937	32	31,784	91	1/16/2020
122600	1100	GLENDALE CT	ROSS ST	END	2	226	20	5,770	88	2/3/2020
122700	1100	GLENWOOD PL	MARINE ST	END	2	384	33	14,524	70	1/22/2020
122700	1200	GLENWOOD PL	GREENVILLE ST	GRISET PL	2	225	33	7,425	65	2/24/2020
122700	1300	GLENWOOD PL	GRISET PL	DIAMOND ST	2	286	33	9,438	68	2/24/2020
122700	1400	GLENWOOD PL	DIAMOND ST	HARVARD ST	2	375	37	13,875	63	2/24/2020
122700	1500	GLENWOOD PL	HARVARD ST	CENTER ST	2	271	37	10,027	66	2/24/2020
122700	1600	GLENWOOD PL	CENTER ST	RAITT ST	2	1,008	35	35,280	71	2/24/2020
122700	1700	GLENWOOD PL	RAITT ST	ARTESIA ST	2	186	33	6,138	86	2/25/2020
122700	1800	GLENWOOD PL	ARTESIA ST	FOREST AV	2	894	32	28,608	87	2/25/2020
122700	1900	GLENWOOD PL	SPRUCE ST	PACIFIC AV	2	245	33	8,085	75	2/25/2020
122700	2000	GLENWOOD PL	PACIFIC AV	POPLAR ST	2	245	33	8,085	79	2/25/2020
122700	2100	GLENWOOD PL	POPLAR ST	BRISTOL ST	2	590	33	19,470	74	1/23/2020
122700	2200	GLENWOOD PL	BRISTOL ST	BAKER ST	2	675	36	24,300	76	2/13/2020
122700	2300	GLENWOOD PL	BAKER ST	TOWNER ST	2	960	36	34,560	84	3/6/2020
122700	2400	GLENWOOD PL	TOWNER ST	LOWELL ST	2	260	32	8,320	84	2/13/2020
122700	2500	GLENWOOD PL	LOWELL ST	OLIVE ST	2	285	32	9,120	68	2/13/2020
122700	2600	GLENWOOD PL	OLIVE ST	FLOWER ST	2	300	32	9,600	47	2/13/2020
122700	2700	GLENWOOD PL	STANDARD AV	END	2	433	40	18,495	17	3/5/2020

Street ID	Section ID	Street Name	Begin Location	End Location	Lanes	Length (ft)	Width (ft)	Area (sf)	PCI	Most Recent Inspection/ M&R Update Date
122700	2800	GLENWOOD PL	SAINT ANDREW PL	RITCHEY ST	2	767	36	27,612	49	3/3/2020
122800	1100	GOETZ AV	CYPRESS AV	MAIN ST	2	286	25	7,150	98	2/27/2020
122800	1200	GOETZ AV	ORANGE AV	CYPRESS AV	2	326	28	9,128	97	2/27/2020
122800	1300	GOETZ AV	ROUSSELLE ST	ORANGE AV	2	619	40	24,760	8	2/27/2020
122800	1400	GOETZ AV	OAK ST	ROUSSELLE ST	2	412	40	16,480	9	2/27/2020
122800	1500	GOETZ AV	HICKORY ST	OAK ST	2	408	40	16,320	9	2/27/2020
122800	1600	GOETZ AV	HALLADAY ST	HICKORY ST	2	426	40	17,040	13	2/27/2020
122900	1100	GOLDEN CIRCLE DR	1ST ST	4TH ST	2	838	40	33,520	92	3/5/2020
122900	1200N	GOLDEN CIRCLE DR	4TH ST	SPLIT	1	158	16	2,528	95	3/5/2020
122900	1200S	GOLDEN CIRCLE DR	SPLIT	4TH ST	1	158	18	2,844	95	3/5/2020
122900	1300	GOLDEN CIRCLE DR	SPLIT	EAST SPLIT	1	140	16	2,240	95	3/5/2020
122900	1401	GOLDEN CIRCLE DR	EAST SPLIT	EAST SPLIT (COMPLETE CIRCLE)	1	1,021	16	16,336	94	3/5/2020
122900	1600	GOLDEN CIRCLE DR	WEST SPLIT	SPLIT	1	140	18	2,520	95	3/5/2020
123000	1100	GOLDEN WEST AV	KELLER AV	AURORA ST	2	291	36	10,476	80	2/18/2020
123000	1200	GOLDEN WEST AV	SAINT ANDREW PL	CASTOR ST	2	861	33	28,413	67	2/20/2020
123000	1300	GOLDEN WEST AV	MCFADDEN AV	WILSHIRE AV	2	1,267	33	41,811	94	2/4/2020
123000	1400	GOLDEN WEST AV	CUBBON ST	MONTA VISTA AV	2	1,103	32	35,916	86	2/10/2020
123000	1500	GOLDEN WEST AV	MARK ST	END	2	241	32	8,720	79	2/5/2020
123100	1100	GORDON PL	HOOD AV	EDINGER AV	2	243	36	9,704	89	1/27/2020
123200	1200	GRACE PL	EASTSIDE AV	END	2	129	32	5,328	93	3/6/2020
123300	1100	GRACE ST	END	LINWOOD AV	2	206	32	7,842	94	3/6/2020
123400	1100	GRAHAM LN	MCFADDEN AV	CUBBON ST	2	288	32	9,966	93	2/6/2020
123400	1200	GRAHAM LN	HIGHLAND ST	WISTERIA PL	2	278	32	11,508	94	2/6/2020
123600	1100	GRANT ST	MAPLE ST	ORANGE AV	2	466	33	15,378	97	2/19/2020
123600	1200	GRANT ST	OAK ST	MAPLE ST	2	332	33	10,956	92	2/19/2020
123600	1300	GRANT ST	CEDAR ST	STANDARD AV	2	630	33	20,790	94	2/19/2020
123600	1400	GRANT ST	STANDARD AV	ALLEY E/O STANDARD W/O MINNIE	2	233	33	7,128	80	2/19/2020
123600	1500	GRANT ST	ALLEY E/O STANDARD W/O MINNIE	MINNIE ST	2	198	33	5,445	98	2/19/2020
123700	1100	GREENBRIER ST	19TH ST	22ND ST	2	880	32	28,160	86	1/29/2020
123700	1200	GREENBRIER ST	SHARON RD	RIVER LN	2	364	32	11,648	89	1/22/2020
123700	1300	GREENBRIER ST	PARK LN	END	2	274	32	10,018	90	1/22/2020
123800	1101	GREENGROVE ST	CITY LIMIT	END	2	280	32	10,160	95	3/2/2020
123900	1100	GREENLEAF ST	17TH ST	19TH ST	2	568	38	21,584	25	3/24/2020
123900	1200	GREENLEAF ST	19TH ST	SANTA CLARA AV	2	1,841	38	69,958	11	3/24/2020
124000	1101	GREENVILLE ST	SUNFLOWER AV	MACARTHUR BLVD	2	1,259	37	50,214	93	2/20/2020
124000	1500	GREENVILLE ST	MACARTHUR BLVD	CURIE AV	2	751	55	41,305	54	2/20/2020
124000	1600	GREENVILLE ST	CURIE AV	COLUMBINE AV	2	242	50	12,100	69	2/20/2020
124000	1701	GREENVILLE ST	COLUMBINE AV	GARRY AV	2	1,002	38	38,788	66	2/20/2020
124000	1900	GREENVILLE ST	GARRY AV	SEGERSTROM AV	2	1,196	45	53,820	98	2/20/2020
124000	2000	GREENVILLE ST	SEGERSTROM AV	MANLY AV	4	680	50	34,000	98	2/20/2020
124000	2100	GREENVILLE ST	MANLY AV	ADAMS ST	4	520	50	26,000	98	2/20/2020
124000	2200	GREENVILLE ST	ADAMS ST	HALL AV	4	327	50	16,350	98	2/20/2020
124000	2300	GREENVILLE ST	HALL AV	MEADOWWOOD	4	171	50	8,550	98	2/20/2020
124000	2400	GREENVILLE ST	MEADOWWOOD	HALL AV	4	242	50	12,100	98	2/20/2020

Street ID	Section ID	Street Name	Begin Location	End Location	Lanes	Length (ft)	Width (ft)	Area (sf)	PCI	Most Recent Inspection/ M&R Update Date
124000	2500	GREENVILLE ST	HALL AV	NORTHWOOD	4	175	50	8,750	98	2/20/2020
124000	2600	GREENVILLE ST	NORTHWOOD	WARNER AV	4	232	50	11,600	97	2/20/2020
124100	1101	GREENWICH AV	DANBURY WY	END	2	487	32	15,584	97	2/18/2020
124200	1100	GREENWOOD AV	MCCLAY ST	END	2	507	36	19,502	93	3/2/2020
124300	1100	GRIFFITH PL	OAK ST	END	2	291	33	9,603	89	2/19/2020
124300	1200	GRIFFITH PL	EVERGREEN ST	END	2	337	33	11,121	91	2/24/2020
124400	1100	GRISET PL	MOORE AV	CARRIAGE DR	2	962	32	30,784	90	1/20/2020
124400	1200	GRISET PL	SEGERSTROM AV	GREENWICH AV	2	257	32	8,224	97	2/18/2020
124400	1300	GRISET PL	CHANDLER AV	SEGERSTROM AV	2	165	36	5,940	90	2/21/2020
124400	1400	GRISET PL	ADAMS ST	CHANDLER AV	2	1,129	32	36,128	88	2/21/2020
124400	1500	GRISET PL	HALL AV	END	2	437	32	15,265	85	1/20/2020
124400	1600	GRISET PL	HARVARD ST	GLENWOOD PL	2	470	33	15,510	95	2/24/2020
124500	1100	GROVEMONT ST	LARCHMONT AV	SANTIAGO ST	2	1,001	36	36,036	65	2/26/2020
124500	1200	GROVEMONT ST	LINCOLN AV	LARCHMONT AV	2	288	36	10,368	78	2/26/2020
124500	1300	GROVEMONT ST	GRAND AV	HATHAWAY ST	2	385	32	12,320	94	2/26/2020
124500	1400	GROVEMONT ST	JACARANDA ST	OLD GRAND ST	2	203	32	6,496	95	3/2/2020
124500	1500	GROVEMONT ST	OLD GRAND ST	LINWOOD AV	2	400	32	12,800	95	3/2/2020
124500	1601	GROVEMONT ST	TUSTIN AV	DEODAR ST	2	1,125	36	40,500	85	3/3/2020
124600	1300	GUNTHER PL	1ST ST	5TH ST	2	1,257	32	40,224	93	1/20/2020
124700	1100	GUNTHER ST	ROBERTS DR	END	2	416	33	14,617	95	1/15/2020
124700	1200	GUNTHER ST	1ST ST	CAMILLE ST	2	530	32	16,960	93	1/16/2020
124700	1400	GUNTHER ST	HAZARD AV	5TH ST	2	1,292	32	41,344	92	1/20/2020
124700	1500	GUNTHER ST	MORNINGSIDE AV	WASHINGTON AV	2	252	32	8,064	96	1/16/2020
124700	1600	GUNTHER ST	SUNSWEPT AV	MORNINGSIDE AV	2	271	32	8,672	96	1/16/2020
124700	1700	GUNTHER ST	BOYER AV	SUNSWEPT AV	2	229	32	7,328	96	1/16/2020
124800	1100	HALESWORTH ST	RIVERINE AV	ROSS ST	2	249	32	7,968	45	2/21/2020
124800	1200	HALESWORTH ST	BROADWAY	RIVERINE AV	2	529	32	16,928	60	2/21/2020
124900	1100	HALL AV	GREENVILLE ST	EVERGLADE ST	2	393	32	13,476	85	2/20/2020
124900	1200	HALL AV	DEEGAN DR	GREENVILLE ST	2	161	36	5,796	70	1/20/2020
124900	1300	HALL AV	GRISET PL	MANITOBA DR	2	325	32	10,400	83	2/21/2020
124900	1400	HALL AV	DIAMOND ST	GRISET PL	2	281	32	8,992	84	2/21/2020
124900	1500	HALL AV	TOWNSEND ST	DIAMOND ST	2	296	32	9,472	85	2/21/2020
124900	1600	HALL AV	MADDOCK ST	TOWNSEND ST	2	258	32	8,256	82	2/21/2020
124900	1700	HALL AV	CENTER ST	MADDOCK ST	2	282	32	9,024	82	2/21/2020
124900	1800	HALL AV	WOOD ST	CENTER ST	2	151	32	4,832	78	2/21/2020
124900	1900	HALL AV	RAITT ST	WOOD ST	2	312	33	10,296	96	2/21/2020
124900	2000	HALL AV	ARTESIA ST	RAITT ST	2	256	33	8,448	80	2/20/2020
124900	2100	HALL AV	ARTESIA ST	END	2	202	33	8,696	40	2/24/2020
124900	2200	HALL AV	LINDA WY	END	2	116	33	5,740	95	1/23/2020
124900	2300	HALL AV	LINDA WY	JOANE WY	2	240	33	7,920	81	1/23/2020
124900	2400	HALL AV	JOANE WY	SALTA ST	2	241	33	7,953	75	1/23/2020
124900	2500	HALL AV	PACIFIC AV	SPRUCE ST	2	240	32	7,680	95	1/23/2020
124900	2600	HALL AV	POPLAR ST	PACIFIC AV	2	242	32	7,744	95	1/23/2020
125000	1100	HALLADAY ST	COLUMBINE AV	ALTON AV	2	632	40	25,280	72	2/26/2020
125000	2100	HALLADAY ST	ANAHURST PL	WARNER AV	2	640	37	23,680	92	1/21/2020
125000	2200	HALLADAY ST	SAINT GERTRUDE PL	ANAHURST PL	2	674	37	24,938	85	1/21/2020

Street ID	Section ID	Street Name	Begin Location	End Location	Lanes	Length (ft)	Width (ft)	Area (sf)	PCI	Most Recent Inspection/ M&R Update Date
125000	2300	HALLADAY ST	SAINT ANDREW PL	SAINT GERTRUDE PL	2	1,001	37	37,037	89	1/21/2020
125000	2400	HALLADAY ST	OCCIDENTAL ST	SAINT ANDREW PL	2	516	34	17,544	91	1/21/2020
125000	2500	HALLADAY ST	BERKELEY ST	OCCIDENTAL ST	2	293	37	10,841	60	3/4/2020
125000	2600	HALLADAY ST	POMONA ST	BERKELEY ST	2	286	37	10,582	87	3/4/2020
125000	2700	HALLADAY ST	STANFORD ST	POMONA ST	2	364	37	13,718	65	3/4/2020
125000	2800	HALLADAY ST	ELDER AV	END	2	272	32	9,954	95	2/24/2020
125000	2900	HALLADAY ST	MCFADDEN AV	HOBART ST	2	1,289	33	42,537	80	2/24/2020
125000	3000	HALLADAY ST	MCFADDEN AV	BEVERLY PL	2	795	26	20,670	12	3/24/2020
125000	3100	HALLADAY ST	BEVERLY PL	WAKEHAM AV	2	511	26	13,286	16	3/24/2020
125000	3200	HALLADAY ST	WAKEHAM AV	BISHOP ST	2	753	26	19,578	32	3/24/2020
125000	3300	HALLADAY ST	BISHOP ST	CAMILE ST	2	354	26	9,204	60	3/24/2020
125000	3400	HALLADAY ST	CAMILE ST	MYRTLE ST	2	362	26	9,412	29	3/24/2020
125000	3500	HALLADAY ST	MYRTLE ST	CHESTNUT AV	2	349	36	12,564	39	3/24/2020
125000	3600	HALLADAY ST	CHESTNUT AV	PINE ST	2	298	36	10,728	35	3/24/2020
125000	3700	HALLADAY ST	PINE ST	WALNUT ST	2	327	36	11,772	46	3/24/2020
125000	3800	HALLADAY ST	WALNUT ST	1ST ST	2	300	36	10,800	20	3/24/2020
125100	1100	HANS LN	MONICA LN	END	2	239	33	9,387	97	1/20/2020
125300	1100	HARMON ST	EDINGER AV	JASON LN	2	270	33	8,910	94	1/14/2020
125300	1200	HARMON ST	JASON LN	KENT AV	2	970	33	32,010	86	1/14/2020
125300	1300	HARMON ST	KENT AV	FLIGHT AV	2	564	33	18,612	86	1/14/2020
125300	1400	HARMON ST	MCFADDEN AV	END	2	485	32	16,409	88	1/9/2020
125400	1100	HARVARD ST	SUSAN ST	YALE ST	2	953	56	53,368	97	2/20/2020
125400	1201	HARVARD ST	ANNE ST	SUSAN ST	2	563	56	31,528	98	2/20/2020
125400	1400	HARVARD ST	FAIRVIEW ST	ANNE ST	2	773	56	43,288	98	2/20/2020
125400	1500	HARVARD ST	FAIRVIEW ST	SULLIVAN ST	2	887	33	29,271	67	1/22/2020
125400	1600	HARVARD ST	SULLIVAN ST	GREENVILLE ST	2	900	33	29,700	65	1/22/2020
125400	1700	HARVARD ST	GREENVILLE ST	GRISET PL	2	302	33	9,966	96	2/24/2020
125400	1800	HARVARD ST	GRISET PL	DIAMOND ST	2	339	33	11,187	92	2/24/2020
125400	1900	HARVARD ST	DIAMOND ST	GLENWOOD PL	2	532	33	19,740	95	2/24/2020
125400	2000	HARVARD ST	RAITT ST	WOOD ST	2	570	32	19,340	85	2/20/2020
125400	2100	HARVARD ST	FOREST AV	ARTESIA ST	2	1,063	33	37,263	86	2/25/2020
125500	1100	HARVEY AV	BIRCH ST	END	2	298	32	11,448	83	1/15/2020
125500	1200	HARVEY AV	TIMBER ST	END	2	134	32	6,200	81	1/15/2020
125600	1100	HARWOOD PL	MAPLE ST	ORANGE AV	2	456	34	15,504	98	2/19/2020
125600	1200	HARWOOD PL	OAK ST	MAPLE ST	2	335	34	11,390	98	2/19/2020
125600	1300	HARWOOD PL	STANDARD AV	CEDAR ST	2	644	33	21,252	98	2/19/2020
125700	1100	HASTINGS ST	FAY CIR	PENNY AV	2	516	33	17,028	88	1/14/2020
125700	1200	HASTINGS ST	PENNY AV	MORNINGSIDE AV	2	280	33	9,240	90	1/14/2020
125700	1300	HASTINGS ST	MORNINGSIDE AV	SUNSWEPT AV	2	314	33	12,274	92	1/14/2020
125800	1100	HATHAWAY ST	WARNER AV	MAYWOOD AV	2	244	36	8,784	0	2/27/2020
125800	1200	HATHAWAY ST	MAYWOOD AV	END	2	268	36	9,648	2	2/27/2020
125800	1300	HATHAWAY ST	SAINT GERTRUDE PL	END	2	428	36	15,408	76	3/6/2020
125800	1400	HATHAWAY ST	MCFADDEN AV	NORMANDY PL	2	610	37	23,320	14	3/7/2020
125800	1500	HATHAWAY ST	HUNTER AV	SANTA FE ST	2	430	36	16,230	24	2/24/2020
125800	1600	HATHAWAY ST	WALNUT ST	END	2	316	32	11,912	62	2/24/2020
125800	1701	HATHAWAY ST	4TH ST	END	2	855	36	32,580	68	3/9/2020

Street ID	Section ID	Street Name	Begin Location	End Location	Lanes	Length (ft)	Width (ft)	Area (sf)	PCI	Most Recent Inspection/ M&R Update Date
125800	2000	HATHAWAY ST	14TH ST	MARTHA LN	2	193	32	6,176	91	2/28/2020
125800	2100	HATHAWAY ST	15TH ST	14TH ST	2	289	32	9,248	92	2/28/2020
125800	2200	HATHAWAY ST	END	15TH ST	2	250	32	9,700	88	2/28/2020
125800	2300	HATHAWAY ST	21ST ST	21ST ST	2	116	32	4,414	96	2/26/2020
125800	2400	HATHAWAY ST	21ST ST	AVALON AV	2	835	32	26,720	96	2/26/2020
125800	2500	HATHAWAY ST	BUFFALO AV	AVALON AV	2	319	32	10,208	97	2/26/2020
125800	2600	HATHAWAY ST	SANTA CLARA AV	BUFFALO AV	2	137	32	4,384	97	2/26/2020
125800	2700	HATHAWAY ST	SANTA CLARA AV	ASPEN ST	2	143	32	4,156	98	2/26/2020
125800	2800	HATHAWAY ST	ASPEN ST	END	2	554	32	20,248	95	2/26/2020
125800	2900	HATHAWAY ST	GROVEMONT ST	JOANA DR	2	239	32	10,168	97	2/26/2020
125800	3000	HATHAWAY ST	END	GROVEMONT ST	2	380	32	14,680	95	2/26/2020
125900	1100	HAWLEY ST	5TH ST	6TH ST	2	278	33	9,174	65	2/10/2020
125900	1200	HAWLEY ST	6TH ST	7TH ST	2	188	33	6,204	56	3/6/2020
125900	1300	HAWLEY ST	7TH ST	7TH ST	2	157	33	5,181	51	2/10/2020
125900	1400	HAWLEY ST	7TH ST	CIVIC CENTER DR	2	303	32	9,696	57	2/10/2020
125900	1500	HAWLEY ST	ALCO AV	CIVIC CENTER DR	2	146	34	4,964	70	1/28/2020
125900	1600	HAWLEY ST	9TH ST	ALCO AV	2	176	34	5,984	87	1/28/2020
125900	1700	HAWLEY ST	9TH ST	9TH ST	2	91	34	3,094	95	1/28/2020
125900	1800	HAWLEY ST	10TH ST	9TH ST	2	248	34	8,432	93	1/28/2020
126000	2500	HAZARD AV	HARBOR BLVD	FIGUEROA ST	2	265	32	8,480	86	1/16/2020
126000	2600	HAZARD AV	FIGUEROA ST	BEWLEY ST	2	276	32	8,832	83	1/16/2020
126000	2700	HAZARD AV	BEWLEY ST	GUNTHER ST	2	300	32	9,600	83	1/16/2020
126000	2800	HAZARD AV	GUNTHER ST	JACKSON ST	2	265	32	8,480	85	1/16/2020
126100	1100	HELIOTROPE DR	17TH ST	END	2	140	36	5,040	52	1/24/2020
126100	1200	HELIOTROPE DR	19TH ST	END	2	480	36	17,280	34	1/24/2020
126100	1300	HELIOTROPE DR	SANTA CLARA AV	19TH ST	2	1,787	36	64,332	71	1/24/2020
126100	1400	HELIOTROPE DR	AC-PCC TRANSITION	SANTA CLARA AV	2	627	33	20,691	70	1/24/2020
126100	1405	HELIOTROPE DR	NORTH PARK BLVD	AC-PCC TRANSITION	2	245	33	8,085	67	1/24/2020
126100	1500	HELIOTROPE DR	BENTON WY	NORTH PARK BLVD	2	1,079	33	35,607	52	1/24/2020
126200	1100	HEMLOCK WY	CENTER ST	END	2	523	32	18,236	92	2/21/2020
126200	1200	HEMLOCK WY	DOUGLAS ST	RAITT ST	2	602	28	16,856	97	2/20/2020
126200	1300	HEMLOCK WY	RENE DR	RITA WY	2	243	32	7,776	74	1/23/2020
126200	1400	HEMLOCK WY	RITA WY	SPRUCE ST	2	263	32	8,416	78	1/23/2020
126200	1500	HEMLOCK WY	SPRUCE ST	PACIFIC AV	2	263	32	8,416	86	1/23/2020
126200	1600	HEMLOCK WY	PACIFIC AV	POPLAR ST	2	258	32	9,486	87	1/23/2020
126200	1700	HEMLOCK WY	BAKER ST	BRISTOL ST	2	579	32	18,528	67	2/26/2020
126200	1800	HEMLOCK WY	ROSEWOOD AV	BAKER ST	2	233	33	7,689	55	2/26/2020
126200	1900	HEMLOCK WY	SHELTON ST	ROSEWOOD AV	2	234	33	7,722	43	2/26/2020
126200	2000	HEMLOCK WY	PARK DR	SHELTON ST	2	246	33	8,118	90	2/26/2020
126200	2100	HEMLOCK WY	TOWNER ST	PARK DR	2	282	33	9,306	96	2/26/2020
126300	1100	HENDERSON PL	COOPER ST	EUCLID ST	2	1,128	32	36,096	94	1/10/2020
126300	1200	HENDERSON PL	ANDRES PL	END	2	575	34	20,439	77	1/8/2020
126400	1100	HESPERIAN ST	EDINGER AV	BORCHARD AV	2	489	36	17,604	88	2/4/2020
126400	1200	HESPERIAN ST	ELDER AV	WILSHIRE AV	2	534	36	19,224	87	2/4/2020
126400	1300	HESPERIAN ST	WILSHIRE AV	END	2	265	34	9,010	81	2/4/2020
126400	1400	HESPERIAN ST	TOLLIVER ST	END	2	640	32	22,280	92	2/6/2020

Street ID	Section ID	Street Name	Begin Location	End Location	Lanes	Length (ft)	Width (ft)	Area (sf)	PCI	Most Recent Inspection/ M&R Update Date
126400	1500	HESPERIAN ST	MYRTLE ST	WILLITS ST	2	624	36	22,464	85	2/6/2020
126400	1600	HESPERIAN ST	PINE ST	MYRTLE ST	2	619	36	22,284	93	2/6/2020
126400	1700	HESPERIAN ST	1ST ST	2ND ST	2	199	36	7,164	37	3/13/2020
126400	1800	HESPERIAN ST	2ND ST	AC-PCC TRANSITION	2	101	36	3,636	45	3/13/2020
126400	1900	HESPERIAN ST	AC-PCC TRANSITION	3RD ST	2	100	32	3,200	75	2/7/2020
126400	2000	HESPERIAN ST	3RD ST	AC-PCC TRANSITION	2	71	32	2,272	74	2/7/2020
126400	2100	HESPERIAN ST	AC-PCC TRANSITION	SANTA ANA BLVD	2	142	36	5,112	44	2/7/2020
126400	2200	HESPERIAN ST	21ST ST	SANTA CLARA AV	2	1,237	33	40,821	79	1/22/2020
126400	2300	HESPERIAN ST	MARION WY	ELM ST	2	308	32	9,856	81	1/21/2020
126400	2400	HESPERIAN ST	ELM ST	RIVIERA DR	2	300	32	9,600	80	1/21/2020
126400	2500	HESPERIAN ST	SHARON RD	PARK LN	2	243	33	8,019	80	1/21/2020
126400	2600	HESPERIAN ST	BRISTOL ST	END	2	1,220	36	43,920	85	3/3/2020
126500	1100	HICKORY ST	GOETZ AV	END	2	222	40	8,880	14	2/27/2020
126500	1200	HICKORY ST	WARNER AV	ANAHURST PL	2	641	32	20,512	93	1/21/2020
126500	1300	HICKORY ST	ANAHURST PL	SAINT GERTRUDE PL	2	675	32	21,600	93	1/21/2020
126500	1400	HICKORY ST	SAINT GERTRUDE PL	SAINT ANDREW PL	2	1,000	32	32,000	93	1/21/2020
126500	1500	HICKORY ST	SAINT ANDREW PL	OCCIDENTAL ST	2	502	32	16,064	93	1/21/2020
126500	1600	HICKORY ST	STANFORD ST	END	2	131	32	6,104	90	3/4/2020
126500	1700	HICKORY ST	ELDER AV	HOBART ST	2	382	32	12,224	96	2/24/2020
126500	1800	HICKORY ST	HOBART ST	MCFADDEN AV	2	1,284	33	42,372	95	2/24/2020
126500	1900	HICKORY ST	BEVERLY PL	MCFADDEN AV	2	859	33	28,347	88	2/24/2020
126500	2000	HICKORY ST	WAKEHAM AV	BEVERLY PL	2	538	33	17,754	80	2/24/2020
126500	2100	HICKORY ST	BISHOP ST	WAKEHAM AV	2	731	33	24,123	58	2/24/2020
126500	2200	HICKORY ST	CHESTNUT AV	MYRTLE ST	2	314	32	10,048	80	2/24/2020
126500	2300	HICKORY ST	PINE ST	CHESTNUT AV	2	295	33	9,735	45	2/24/2020
126500	2400	HICKORY ST	WALNUT ST	PINE ST	2	299	32	9,568	45	2/24/2020
126500	2500	HICKORY ST	1ST ST	WALNUT ST	2	246	33	8,118	45	2/24/2020
126600	1300	HIGHLAND AV	GATES ST	END	2	243	33	9,269	93	3/6/2020
126700	1100	HIGHLAND ST	DEMING ST	SAIL ST	2	634	33	20,922	91	1/13/2020
126700	1200	HIGHLAND ST	MAXINE ST	DEMING ST	2	376	33	12,408	91	1/13/2020
126700	1400	HIGHLAND ST	AZTEC CIR	NAKOMA DR	2	172	32	5,504	95	1/25/2020
126700	1500	HIGHLAND ST	HURON DR	AZTEC CIR	2	364	32	11,648	94	1/25/2020
126700	1600	HIGHLAND ST	HURON DR	FAIRVIEW ST	2	117	50	5,850	91	1/25/2020
126700	1700	HIGHLAND ST	DIAMOND ST	END	2	157	32	6,544	91	2/10/2020
126700	1800	HIGHLAND ST	END	WESTERN AV	2	277	32	8,864	83	2/6/2020
126700	1900	HIGHLAND ST	WESTERN AV	FOREST CIR	2	1,059	32	33,888	83	2/6/2020
126700	2000	HIGHLAND ST	FOREST CIR	PACIFIC AV	2	256	32	8,192	91	2/6/2020
126700	2100	HIGHLAND ST	PACIFIC AV	GRAHAM LN	2	383	32	13,292	89	2/6/2020
126700	2200	HIGHLAND ST	SHELTON ST	BRISTOL ST	2	1,266	40	50,640	84	1/31/2020
126700	2300	HIGHLAND ST	FLOWER ST	SHELTON ST	2	1,251	40	50,040	83	1/31/2020
126700	2400	HIGHLAND ST	GARNSEY ST	FLOWER ST	2	247	40	9,880	38	1/30/2020
126700	2500	HIGHLAND ST	PARTON ST	GARNSEY ST	2	248	40	9,920	30	1/30/2020
126700	2600	HIGHLAND ST	VAN NESS AV	PARTON ST	2	251	40	10,040	30	1/30/2020
126700	2700	HIGHLAND ST	ROSS ST	VAN NESS AV	2	289	40	11,560	33	1/30/2020
126700	2800	HIGHLAND ST	BIRCH ST	ROSS ST	2	348	40	13,920	43	1/30/2020
126700	2900	HIGHLAND ST	BROADWAY	BIRCH ST	2	293	40	11,720	51	1/30/2020

Street ID	Section ID	Street Name	Begin Location	End Location	Lanes	Length (ft)	Width (ft)	Area (sf)	PCI	Most Recent Inspection/ M&R Update Date
126700	3000	HIGHLAND ST	SYCAMORE ST	BROADWAY	2	278	40	11,120	45	1/30/2020
126700	3100	HIGHLAND ST	MAIN ST	SYCAMORE ST	2	232	40	9,280	49	1/30/2020
126800	1100	HOBART ST	CYPRESS AV	MAIN ST	2	340	34	11,560	63	2/24/2020
126800	1200	HOBART ST	ORANGE AV	CYPRESS AV	2	355	34	12,070	47	2/24/2020
126800	1300	HOBART ST	MAPLE ST	ORANGE AV	2	305	34	10,370	60	2/19/2020
126800	1400	HOBART ST	OAK ST	MAPLE ST	2	314	32	10,048	84	2/24/2020
126800	1450	HOBART ST	OAK ST	OAK ST	2	228	32	7,296	69	2/24/2020
126800	1500	HOBART ST	KILSON DR	OAK ST	2	262	32	8,384	72	2/24/2020
126800	1600	HOBART ST	HICKORY ST	KILSON DR	2	251	32	8,032	72	2/24/2020
126800	1700	HOBART ST	HALLADAY ST	HICKORY ST	2	247	36	8,892	57	2/24/2020
126800	1800	HOBART ST	CEDAR ST	HALLADAY ST	2	267	36	9,612	70	2/24/2020
126800	1900	HOBART ST	EVERGREEN ST	CEDAR ST	2	263	36	9,468	59	3/5/2020
126800	2000	HOBART ST	STANDARD AV	EVERGREEN ST	2	397	36	14,292	60	3/5/2020
126900	1100	HOLLYLINE AV	ALENE CIR	SHEFFIELD ST	2	233	32	7,456	85	1/7/2020
126900	1200	HOLLYLINE AV	ROSITA ST	ALENE CIR	2	251	32	8,032	86	1/7/2020
126900	1300	HOLLYLINE AV	CADDY CIR	ROSITA ST	2	251	32	8,032	83	1/7/2020
126900	1400	HOLLYLINE AV	PARSONS PL	CADDY CIR	2	247	32	7,904	86	1/7/2020
126900	1500	HOLLYLINE AV	BERNI ST	PARSONS PL	2	214	32	6,848	87	1/7/2020
126900	1600	HOLLYLINE AV	TODDY ST	BERNI ST	2	276	32	8,832	88	1/7/2020
126900	1700	HOLLYLINE AV	NEWHOPE ST	TODDY ST	2	249	32	7,968	84	1/7/2020
127000	1100	HOOD AV	END	ARAPAHO DR	2	233	33	9,601	95	1/27/2020
127000	1200	HOOD AV	ARAPAHO DR	SHAWNEE DR	2	262	33	8,646	94	1/27/2020
127000	1300	HOOD AV	SHAWNEE DR	MOHAWK DR	2	237	33	7,821	93	1/27/2020
127000	1400	HOOD AV	SULLIVAN ST	END	2	822	33	28,015	93	1/27/2020
127000	1500	HOOD AV	SULLIVAN ST	GORDON PL	2	415	36	14,940	87	1/27/2020
127000	1600	HOOD AV	MINTER ST	OAK ST	2	251	32	8,032	92	2/24/2020
127000	1700	HOOD AV	KILSON DR	MINTER ST	2	288	32	9,216	93	2/24/2020
127000	1800	HOOD AV	CEDAR ST	KILSON DR	2	754	32	24,128	85	2/24/2020
127100	1100	HUCKLEBERRY RD	STRAWBERRY LN	FAIRVIEW ST	2	1,300	34	44,200	86	1/16/2020
127100	1200	HUCKLEBERRY RD	ALLEY	JETTY ST	2	260	32	8,320	89	1/20/2020
127100	1300	HUCKLEBERRY RD	JETTY ST	LAIRD ST	2	161	32	5,152	95	1/20/2020
127100	1400	HUCKLEBERRY RD	LAIRD ST	END	2	138	32	5,970	83	1/20/2020
127200	1100	HUNTER AV	CEDAR ST	STANDARD AV	2	628	33	20,724	96	2/19/2020
127200	1200	HUNTER AV	STANDARD AV	END	2	181	33	7,223	94	3/6/2020
127200	1300	HUNTER AV	GRAND AV	HATHAWAY ST	2	764	37	29,018	6	2/24/2020
127300	1100	HURLEY ST	MELRIC DR	LUCKY WY	2	371	32	12,828	90	1/10/2020
127300	1200	HURLEY ST	RHONDA AV	COMO AV	2	263	32	8,416	90	1/9/2020
127300	1300	HURLEY ST	COMO AV	HAZARD AV	2	147	32	4,704	89	1/9/2020
127400	1100	HURON DR	PENDLETON AV	END	2	406	40	19,050	40	2/20/2020
127400	1200	HURON DR	ELDER AV	END	2	142	33	6,598	82	1/27/2020
127400	1300	HURON DR	LA VERNE AV	ELDER AV	2	262	33	8,646	92	1/27/2020
127400	1400	HURON DR	DAHL LN	LA VERNE AV	2	509	33	16,797	87	1/27/2020
127400	1500	HURON DR	LINGAN LN	DAHL LN	2	848	33	27,984	85	1/27/2020
127400	1600	HURON DR	MCFADDEN (FRONTAGE) AV	LINGAN LN	2	229	33	7,557	88	1/27/2020
127400	1700	HURON DR	CUBBON ST	BROOK ST	2	262	32	8,384	95	1/25/2020
127400	1800	HURON DR	BROOK ST	WISTERIA PL	2	259	32	9,033	95	1/25/2020

Street ID	Section ID	Street Name	Begin Location	End Location	Lanes	Length (ft)	Width (ft)	Area (sf)	PCI	Most Recent Inspection/ M&R Update Date
127400	1900	HURON DR	WISTERIA PL	HIGHLAND ST	2	265	32	8,480	92	1/25/2020
127400	2000	HURON DR	HIGHLAND ST	END	2	520	32	18,552	95	1/25/2020
127400	2100	HURON DR	MARK ST	RAYMAR ST	2	260	32	8,320	92	1/25/2020
127400	2200	HURON DR	RAYMAR ST	WILLITS ST	2	102	32	3,264	90	1/25/2020
127400	2300	HURON DR	WILLITS ST	WILLITS ST	2	157	32	5,024	95	1/25/2020
127400	2400	HURON DR	WILLITS ST	CAMILE ST	2	256	32	9,142	95	1/25/2020
127400	2501	HURON DR	17TH ST	GLENARBOR ST	2	1,122	32	35,904	90	1/16/2020
127550	1100	HUTTON CENTRE (LOOP) DR	SANDPOINTE AV	HUTTON CENTRE DR	2	2,562	36	92,232	93	2/21/2020
127500	1201N	HUTTON CENTRE DR	SANDPOINTE AV	MACARTHUR BLVD	2	772	34	24,559	89	2/21/2020
127500	1201S	HUTTON CENTRE DR	MACARTHUR BLVD	SANDPOINTE AV	2	772	32	24,704	89	2/21/2020
127600	1100S	IMPERIAL PROMENADE	FIRST AMERICAN WY	MACARTHUR BLVD	3	368	53	19,504	51	2/22/2020
127600	1101N	IMPERIAL PROMENADE	MACARTHUR BLVD	MACARTHUR PL	3	676	38	25,988	53	2/22/2020
127600	1200S	IMPERIAL PROMENADE	MACARTHUR PL	FIRST AMERICAN WY	3	308	32	9,856	71	2/22/2020
127700	1101	JACARANDA ST	FAIRHAVEN AV	END	2	1,078	32	35,746	94	3/2/2020
127800	1100	JACKSON ST	LEHNHARDT AV	CRYSTAL LN	2	244	33	8,052	97	1/15/2020
127800	1200	JACKSON ST	CRYSTAL LN	KENT AV	2	265	33	8,745	96	1/15/2020
127800	1300	JACKSON ST	KENT AV	ROBERTS DR	2	241	33	7,953	96	1/15/2020
127800	1400	JACKSON ST	ROBERTS DR	END	2	414	33	14,551	96	1/15/2020
127800	1500	JACKSON ST	MCFADDEN AV	JAMES AV	2	229	32	7,328	88	1/16/2020
127800	1600	JACKSON ST	JAMES AV	CHARLAINE AV	2	262	32	8,384	86	1/16/2020
127800	1700	JACKSON ST	CHARLAINE AV	CAMILLE ST	2	396	32	12,672	78	1/16/2020
127800	1800	JACKSON ST	CAMILLE ST	CHESTNUT AV	2	403	32	12,896	94	1/16/2020
127800	1900	JACKSON ST	CHESTNUT AV	PINE ST	2	373	32	11,936	91	1/16/2020
127800	2000	JACKSON ST	PINE ST	CALLE DEL SUR	2	252	32	8,064	91	1/16/2020
127800	2100	JACKSON ST	CALLE DEL SUR	CALLE DEL NORTE	2	199	32	6,368	89	1/16/2020
127800	2200	JACKSON ST	CALLE DEL NORTE	1ST ST	2	315	32	10,080	87	1/16/2020
127800	2300	JACKSON ST	5TH ST	1ST ST	2	1,260	32	40,320	91	1/20/2020
127800	2400	JACKSON ST	7TH ST	5TH ST	2	404	32	12,928	89	1/20/2020
127800	2500	JACKSON ST	HAZARD AV	7TH ST	2	914	23	21,022	86	1/20/2020
127800	2600	JACKSON ST	HAZARD AV	11TH ST	2	641	33	21,153	86	1/16/2020
127800	2700	JACKSON ST	11TH ST	WASHINGTON AV	2	623	33	20,559	88	1/16/2020
127800	2800	JACKSON ST	WASHINGTON AV	BOYER AV	2	588	32	19,772	94	1/16/2020
127900	1100	JAMES AV	LAUREL CT	JACKSON ST	2	232	32	7,424	90	1/16/2020
127900	1200	JAMES AV	CORWIN CT	LAUREL CT	2	253	32	8,096	93	1/16/2020
127900	1300	JAMES AV	SUSAN ST	CORWIN CT	2	140	32	4,480	92	1/16/2020
128000	1100	JAN WY	TOWNSEND ST	WOOD ST	2	273	33	9,009	94	2/5/2020
128000	1200	JAN WY	END	TOWNSEND ST	2	381	33	13,462	92	2/5/2020
128000	1300	JAN WY	DOREEN WY	JOANE WY	2	262	33	9,602	85	2/4/2020
128000	1400	JAN WY	RITA WY	RENE DR	2	235	33	8,305	86	2/4/2020
128100	1100	JASON LN	AUSTIN ST	HARMON ST	2	267	33	8,811	91	1/14/2020
128200	1100	JEFFERSON PL	17TH ST	18TH ST	2	263	26	6,838	94	1/29/2020
128200	1200	JEFFERSON PL	18TH ST	19TH ST	2	298	26	7,748	96	1/29/2020
128300	1100	JENKINS ST	ROOSEVELT AV	5TH ST	2	638	32	20,416	89	1/8/2020
128400	1100	JESSEE DR	PARK LN	END	2	196	32	8,792	94	2/26/2020
128500	1200	JETTY CIR	EDNA DR	END	2	349	32	12,338	95	1/20/2020
128600	1400	JETTY DR	MONICA LN	END	2	460	33	16,680	94	1/20/2020

Street ID	Section ID	Street Name	Begin Location	End Location	Lanes	Length (ft)	Width (ft)	Area (sf)	PCI	Most Recent Inspection/ M&R Update Date
128700	1100	JETTY ST	EDNA DR	HUCKLEBERRY RD	2	216	32	6,912	95	1/20/2020
128700	1300	JETTY ST	TRASK AV	AVALON AV	2	597	33	19,701	96	1/20/2020
128800	1100	JOANA DR	LARCHMONT AV	LINCOLN AV	2	273	36	9,828	93	2/26/2020
128800	1200	JOANA DR	EASTWOOD AV	BRYNWOOD ST	2	275	32	11,320	97	2/26/2020
128800	1300	JOANA DR	HATHAWAY ST	EASTWOOD AV	2	248	32	10,456	97	2/26/2020
128800	1400	JOANA DR	OLD GRAND ST	LINWOOD AV	2	436	32	13,952	96	3/2/2020
128800	1500	JOANA DR	DEODAR ST	PONDEROSA ST	2	705	32	22,560	95	3/3/2020
128900	1100	JOANE WY	BURNS AV	MOORE AV	2	304	32	9,728	86	1/20/2020
128900	1200	JOANE WY	GARRY AV	BURNS AV	2	320	32	10,240	84	1/20/2020
128900	1300	JOANE WY	HALL AV	END	2	219	33	9,837	84	1/23/2020
128900	1400	JOANE WY	OCCIDENTAL ST	BERKELEY ST	2	385	33	12,705	32	2/25/2020
128900	1500	JOANE WY	BERKELEY ST	END	2	95	32	3,040	96	2/25/2020
128900	1600	JOANE WY	BORCHARD AV	END	2	287	33	10,360	79	2/4/2020
128900	1700	JOANE WY	JAN WY	BORCHARD AV	2	712	33	23,496	81	2/4/2020
129000	1100	JODY AV	EDNA DR	21ST ST	2	261	32	8,352	89	1/22/2020
129000	1200	JODY AV	22ND ST	EDNA DR	2	386	32	12,352	87	1/22/2020
129100	1100	JONQUIL RD	PARK LN	ACACIA PL	2	1,136	32	36,352	89	1/23/2020
129100	1200	JONQUIL RD	FAIRMONT AV	OAKMONT AV	2	365	32	14,200	84	2/26/2020
129200	1100	JUDITH LN	FAIR WY	KING ST	2	542	32	19,434	92	1/28/2020
129300	1200	JUNIPER AV	OLIVE ST	RAMONA DR	2	238	32	8,566	88	1/17/2020
129300	1300	JUNIPER AV	END	WOODLAND PL	2	165	32	8,178	79	1/17/2020
129300	1400	JUNIPER AV	WOODLAND PL	GARNSEY ST	2	237	32	7,584	72	1/17/2020
129300	1500	JUNIPER AV	GARNSEY ST	PARTON ST	2	207	32	6,624	70	1/17/2020
129300	1600	JUNIPER AV	PARTON ST	VAN NESS AV	2	195	32	6,240	78	1/17/2020
129300	1700	JUNIPER AV	VAN NESS AV	ROSS ST	2	160	32	5,120	78	1/17/2020
129300	1800	JUNIPER AV	BIRCH ST	TIMBER ST	2	552	32	19,770	71	1/14/2020
129400	1100	JUNIPER ST	GREENVILLE ST	MARINE ST	2	872	36	31,392	90	2/18/2020
129500	1100	KAREN AV	EDINGER AV	KENT AV	2	1,240	33	40,920	79	3/6/2020
129500	1200	KAREN AV	KENT AV	FLIGHT AV	2	564	33	18,612	88	3/6/2020
129600	1100	KATHY LN	DAHL LN	ADRIN WY	2	521	33	17,642	91	2/4/2020
129700	1100	KEDGE AV	DEMING ST	END	2	164	33	7,324	90	1/13/2020
129800	1100	KEEGAN WY	LINWOOD AV	OLD GRAND ST	2	430	32	13,760	95	3/2/2020
129800	1201	KEEGAN WY	END	END (NEAR PONDEROSA ST)	2	444	33	16,136	92	3/3/2020
129900	1100	KEELSON AV	SAIL ST	CITY LIMIT	2	274	32	8,768	95	3/6/2020
129900	1200	KEELSON AV	MAXINE ST	END	2	305	32	11,672	86	1/10/2020
130000	1100	KELLER AV	MARINE ST	GOLDEN WEST AV	2	432	36	17,042	94	2/18/2020
130000	1200	KELLER AV	LOWELL ST	TOWNER ST	2	249	32	7,968	76	1/17/2020
130000	1300	KELLER AV	RAMONA DR	LOWELL ST	2	258	32	8,256	74	1/17/2020
130000	1400	KELLER AV	RAMONA DR	OLIVE ST	2	259	32	8,288	74	1/17/2020
130000	1500	KELLER AV	OLIVE ST	FLOWER ST	2	143	32	4,576	78	1/17/2020
130000	1600	KELLER AV	WOODLAND PL	PASTEUR ST	2	620	32	19,840	77	1/15/2020
130000	1700	KELLER AV	PASTEUR ST	ROSS ST	2	300	32	9,600	80	1/15/2020
130000	1800	KELLER AV	ROSS ST	BIRCH ST	2	282	32	9,024	58	1/15/2020
130000	1900	KELLER AV	TIMBER ST	TEAKWOOD ST	2	231	32	8,399	82	1/14/2020
130100	1100	KEMPER AV	RIDGEWOOD ST	ANNAPOLIS ST	2	291	32	9,312	94	3/2/2020
130100	1201	KEMPER AV	ANNAPOLIS ST	END	2	1,119	32	35,808	89	3/2/2020

Street ID	Section ID	Street Name	Begin Location	End Location	Lanes	Length (ft)	Width (ft)	Area (sf)	PCI	Most Recent Inspection/ M&R Update Date
130200	1100	KENNY CIR	SHEFFIELD ST	END	2	110	32	5,432	88	1/7/2020
130300	1100	KENT AV	MCLEAN DR	END	2	197	33	7,751	93	1/13/2020
130300	1200	KENT AV	DRIFTWOOD DR	MCLEAN DR	2	649	33	22,367	93	1/13/2020
130300	1300	KENT AV	AUSTIN ST	CORTA DR	2	245	33	8,085	90	1/14/2020
130300	1400	KENT AV	HARMON ST	AUSTIN ST	2	244	33	8,052	93	1/14/2020
130300	1500	KENT AV	VIRLEE ST	HARMON ST	2	251	33	8,283	93	1/14/2020
130300	1600	KENT AV	KAREN AV	VIRLEE ST	2	252	33	8,316	93	1/14/2020
130300	1700	KENT AV	NEWHOPE ST	KAREN AV	2	307	33	10,131	93	1/14/2020
130300	1800	KENT AV	TOLAND ST	END	2	169	33	5,577	95	1/15/2020
130300	1900	KENT AV	GATES ST	TOLAND ST	2	280	33	9,240	94	3/6/2020
130300	2000	KENT AV	ELLIOTT PL	GATES ST	2	408	33	13,464	94	1/15/2020
130300	2100	KENT AV	SHANNON ST	ELLIOTT PL	2	302	33	9,966	86	1/15/2020
130300	2200	KENT AV	SPAR ST	SHANNON ST	2	242	33	7,986	90	1/15/2020
130300	2300	KENT AV	DENNIS ST	SPAR ST	2	428	33	14,124	97	1/15/2020
130300	2400	KENT AV	HARBOR BLVD	DENNIS ST	2	394	33	13,002	97	1/15/2020
130300	2500	KENT AV	FIGUEROA ST	HARBOR BLVD	2	397	33	13,101	89	1/15/2020
130300	2600	KENT AV	JACKSON ST	FIGUEROA ST	2	699	33	23,067	95	1/15/2020
130400	1100	KILSON DR	DYER RD	ALTON AV	2	1,300	36	46,800	37	2/26/2020
130400	1200	KILSON DR	ANAHURST PL	WARNER AV	2	638	32	20,416	55	1/21/2020
130400	1300	KILSON DR	SAINT GERTRUDE PL	ANAHURST PL	2	673	32	21,536	77	1/21/2020
130400	1400	KILSON DR	SAINT ANDREW PL	SAINT GERTRUDE PL	2	1,001	32	32,032	65	1/21/2020
130400	1500	KILSON DR	OCCIDENTAL ST	SAINT ANDREW PL	2	504	33	16,632	93	1/21/2020
130400	1600	KILSON DR	STANFORD ST	END	2	184	32	7,800	79	3/5/2020
130400	1700	KILSON DR	EDINGER AV	STANFORD ST	2	144	36	5,184	65	3/5/2020
130400	1800	KILSON DR	EDINGER AV	HOOD AV	2	105	40	3,950	86	2/24/2020
130400	1900	KILSON DR	HOOD AV	BORCHARD AV	2	241	32	7,712	92	2/24/2020
130400	2000	KILSON DR	BORCHARD AV	ELDER AV	2	254	32	8,128	90	2/24/2020
130400	2100	KILSON DR	ELDER AV	END	2	233	32	8,706	86	2/24/2020
130400	2200	KILSON DR	RUSSELL AV	HOBART ST	2	969	33	31,977	72	2/19/2020
130400	2300	KILSON DR	MCFADDEN AV	BEVERLY PL	2	847	33	27,951	83	2/24/2020
130400	2400	KILSON DR	BEVERLY PL	WAKEHAM AV	2	563	33	18,579	76	2/24/2020
130400	2500	KILSON DR	WAKEHAM AV	BISHOP ST	2	729	33	24,057	70	2/24/2020
130500	1100	KING ST	OCCIDENTAL ST	SAINT ANDREW PL	2	278	33	9,174	67	1/22/2020
130500	1200	KING ST	CALIFORNIA ST	OCCIDENTAL ST	2	300	33	9,900	67	1/22/2020
130500	1300	KING ST	POMONA ST	CALIFORNIA ST	2	255	33	8,415	68	1/22/2020
130500	1400	KING ST	STANFORD ST	POMONA ST	2	273	33	10,109	66	1/22/2020
130500	1500	KING ST	BORCHARD AV	ELDER AV	2	228	33	7,524	94	1/27/2020
130500	1600	KING ST	ELDER AV	LA VERNE AV	2	261	33	8,613	94	1/27/2020
130500	1700	KING ST	WILSHIRE PL	LA VERNE AV	2	260	33	8,580	92	1/27/2020
130500	1800	KING ST	WILSHIRE PL	DAHL LN	2	260	33	8,580	91	1/27/2020
130500	1900	KING ST	DAHL LN	ADRIN WY	2	417	33	13,761	93	1/27/2020
130500	2001	KING ST	WILLITS ST	END	2	461	32	16,252	93	2/5/2020
130500	2200	KING ST	10TH ST	11TH ST	2	308	36	11,088	89	1/28/2020
130500	2300	KING ST	11TH ST	12TH ST	2	177	36	6,372	94	1/28/2020
130500	2400	KING ST	12TH ST	12TH ST	2	141	36	5,076	94	1/28/2020
130500	2500	KING ST	12TH ST	WASHINGTON AV	2	321	36	11,556	94	1/28/2020

Street ID	Section ID	Street Name	Begin Location	End Location	Lanes	Length (ft)	Width (ft)	Area (sf)	PCI	Most Recent Inspection/ M&R Update Date
130500	2600	KING ST	WASHINGTON AV	JUDITH LN	2	329	36	11,844	97	1/28/2020
130500	2700	KING ST	JUDITH LN	14TH ST	2	244	36	8,784	95	1/28/2020
130500	2800	KING ST	14TH ST	15TH ST	2	385	36	13,860	95	1/28/2020
130500	2900	KING ST	15TH ST	17TH ST	2	644	36	23,184	92	1/28/2020
130600	1100	KNOX AV	EVERGLADE ST	GLENARBOR ST	2	233	32	8,518	45	2/20/2020
130600	1200	KNOX AV	DEEGAN DR	END	2	460	32	14,720	83	1/20/2020
130600	1300	KNOX AV	CENTER ST	END	2	523	32	18,236	95	2/21/2020
130700	1100	KRAFT ST	MAURIE AV	END	2	127	32	5,564	33	1/7/2020
130800	1100	KRISTI LN	DAYNA ST	DIANNE ST	2	220	33	7,510	75	3/5/2020
130900	1100	LA BONITA ST	MORNINGSIDE AV	END	2	250	32	9,912	88	1/8/2020
130900	1200	LA BONITA ST	PROGRESSO ST	CANTERA	2	137	32	4,384	85	1/8/2020
130900	1300	LA BONITA ST	CANTERA	16TH ST	2	300	32	9,600	77	1/8/2020
130900	1400	LA BONITA ST	16TH ST	WESTMINSTER AV	2	396	32	12,672	84	1/8/2020
131000	1100	LA VERNE AV	SHAWNEE DR	ARAPAHO DR	2	222	33	7,326	95	1/27/2020
131000	1200	LA VERNE AV	MOHAWK DR	NAKOMA DR	2	285	32	9,120	95	1/27/2020
131000	1300	LA VERNE AV	NAKOMA DR	HURON DR	2	1,136	33	37,488	93	1/27/2020
131000	1400	LA VERNE AV	KING ST	EVERGLADE ST	2	378	36	13,608	95	1/27/2020
131000	1500	LA VERNE AV	SULLIVAN ST	CENTER ST	2	1,301	36	46,836	94	2/4/2020
131100	1100	LACY ST	1ST ST	2ND ST	2	174	34	5,916	96	3/3/2020
131100	1200	LACY ST	2ND ST	3RD ST	2	300	32	9,600	97	3/3/2020
131100	1300	LACY ST	3RD ST	4TH ST	2	280	32	8,960	97	3/3/2020
131100	1400	LACY ST	4TH ST	5TH ST	2	294	32	9,408	98	3/3/2020
131100	1500	LACY ST	5TH ST	6TH ST	2	308	34	10,472	98	3/3/2020
131100	1600	LACY ST	6TH ST	SANTA ANA BLVD	2	432	34	14,688	94	3/3/2020
131100	1700	LACY ST	SANTA ANA BLVD	CIVIC CENTER DR	2	435	36	15,660	85	3/3/2020
131100	1800	LACY ST	CIVIC CENTER DR	VANCE ST	2	463	47	21,761	70	3/3/2020
131100	1900	LACY ST	VANCE ST	WELLINGTON AV	2	483	47	22,701	85	3/3/2020
131100	2000	LACY ST	WELLINGTON AV	WASHINGTON AV	2	411	36	14,796	88	3/3/2020
131200	1100	LADELL CIR	MABURY ST	END	2	161	32	6,352	94	3/6/2020
131300	1300	LAIRD CIR	EDNA DR	END	2	292	32	11,099	96	1/20/2020
131400	1100	LAIRD ST	STRAWBERRY LN	BLUEBERRY LN	2	241	32	7,712	95	1/20/2020
131400	1200	LAIRD ST	HUCKLEBERRY RD	STRAWBERRY LN	2	225	32	7,200	95	1/20/2020
131400	1400	LAIRD ST	TRASK AV	AVALON AV	2	705	33	23,265	95	1/20/2020
131400	1501	LAIRD ST	TRASK AV	CITY LIMIT (204' N/O LARAMORE LN)	2	2,378	33	78,474	92	1/20/2020
131500	1100	LAKE CENTER DR	HARBOR BLVD	RR	2	1,190	40	47,600	14	2/18/2020
131500	1200	LAKE CENTER DR	RR	SUSAN ST	2	531	40	21,240	12	2/18/2020
131500	1300	LAKE CENTER DR	SUSAN ST	MACARTHUR BLVD	2	970	44	45,230	71	2/18/2020
131600	1100	LARAMORE LN	CITY LIMIT	LAIRD ST	2	504	33	18,132	88	1/20/2020
131700	1100	LARCHMONT AV	SANTA CLARA AV	ASPEN ST	2	259	36	9,324	90	2/26/2020
131700	1200	LARCHMONT AV	ASPEN ST	BEECHWOOD ST	2	282	36	10,152	88	2/26/2020
131700	1300	LARCHMONT AV	BEECHWOOD ST	CHERRY ST	2	284	36	10,224	87	2/26/2020
131700	1400	LARCHMONT AV	CHERRY ST	JOANA DR	2	294	36	10,584	83	2/26/2020
131700	1500	LARCHMONT AV	JOANA DR	GROVEMONT ST	2	356	36	12,816	84	2/26/2020
131700	1600	LARCHMONT AV	CLEMENSEN AV	PARK LN	2	770	32	29,680	95	2/26/2020
131800	1100	LAURA LINDA LN	PENDLETON AV	END	2	340	33	12,690	68	1/22/2020

Street ID	Section ID	Street Name	Begin Location	End Location	Lanes	Length (ft)	Width (ft)	Area (sf)	PCI	Most Recent Inspection/ M&R Update Date
131800	1200	LAURA LINDA LN	ANAHURST PL	PENDLETON AV	2	530	33	17,490	68	1/22/2020
131900	1300	LAUREL CT	JAMES AV	END	2	166	32	7,224	96	1/16/2020
132000	1100	LAUREL ST	ROBERTS DR	END	2	114	33	4,651	100	1/15/2020
132000	1200	LAUREL ST	FLIGHT AV	ROBERTS DR	2	412	33	13,596	100	1/15/2020
132000	1400	LAUREL ST	CHESTNUT AV	END	2	476	32	17,144	90	1/16/2020
132000	1500	LAUREL ST	1ST ST	5TH ST	2	1,261	32	40,352	97	1/20/2020
132200	1100	LEHNHARDT AV	CITY LIMIT	DEMING ST	2	111	33	3,663	95	1/13/2020
132200	1200	LEHNHARDT AV	DEMING ST	MAXINE ST	2	674	33	22,242	95	1/13/2020
132200	1300	LEHNHARDT AV	MAXINE ST	END	2	450	33	16,762	93	1/13/2020
132200	1400	LEHNHARDT AV	EUCLID ST	MCLEAN DR	2	239	33	7,887	93	1/13/2020
132200	1500	LEHNHARDT AV	MCLEAN DR	FLINTRIDGE DR	2	260	33	8,580	91	1/13/2020
132200	1600	LEHNHARDT AV	FLINTRIDGE DR	GENOA DR	2	124	33	4,092	94	1/13/2020
132200	1700	LEHNHARDT AV	GENOA DR	DRIFTWOOD DR	2	263	33	8,679	94	1/13/2020
132200	1800	LEHNHARDT AV	DRIFTWOOD DR	CORTA DR	2	244	33	8,052	94	1/13/2020
132200	1900	LEHNHARDT AV	SPAR ST	SHANNON ST	2	305	33	10,065	94	1/15/2020
132200	2000	LEHNHARDT AV	DENNIS ST	SPAR ST	2	335	33	11,055	95	1/15/2020
132200	2100	LEHNHARDT AV	FIGUEROA ST	MOUNT MITCHELL CIR	2	145	18	2,610	95	1/15/2020
132200	2200	LEHNHARDT AV	MOUNT MITCHELL CIR	MOUNT MATTERHORN ST	2	285	18	5,130	93	1/15/2020
132200	2300	LEHNHARDT AV	MOUNT MATTERHORN ST	MOUNT JACKSON ST	2	331	18	5,958	92	1/15/2020
132300	1100	LENITA LN	TUSTIN (FRONTAGE) AV	PONDEROSA ST	2	473	34	16,082	74	3/3/2020
132400	1100	LEWIS ST	EDNA DR	AVALON AV	2	261	32	9,327	92	1/20/2020
132400	1200	LEWIS ST	AVALON AV	ARDEN ST	2	262	32	8,384	95	1/20/2020
132400	1300	LEWIS ST	ARDEN ST	SANTA CLARA CIR	2	522	32	16,704	95	1/20/2020
132400	1400	LEWIS ST	SANTA CLARA CIR	TRASK AV	2	245	32	7,840	95	1/20/2020
132400	1500	LEWIS ST	MONICA LN	TRASK AV	2	285	33	9,405	96	1/20/2020
132400	1600	LEWIS ST	MONICA LN	END	2	209	33	8,397	95	1/20/2020
132500	1100	LILAC AV	GATES ST	RICHARDSON ST	2	365	36	13,140	97	1/15/2020
132500	1200	LILAC AV	RICHARDSON ST	CITY LIMIT	2	325	36	11,700	99	1/15/2020
132600	1100	LIME ST	VAN NESS AV	PARTON ST	2	248	32	7,936	51	3/10/2020
132600	1200	LIME ST	ROSS ST	VAN NESS AV	2	273	32	8,736	51	3/10/2020
132700	1100	LINCOLN AV	END	STAFFORD ST	2	120	16	1,920	5	3/3/2020
132700	1200	LINCOLN AV	STAFFORD ST	WASHINGTON AV	2	695	16	11,120	3	3/3/2020
132700	1300	LINCOLN AV	WASHINGTON AV	I-5 FWY	2	392	33	12,936	99	3/13/2020
132700	1400	LINCOLN AV	I-5 FWY	FAIRMONT ST	2	355	33	11,715	98	3/13/2020
132700	1500	LINCOLN AV	FAIRMONT ST	DORMAN ST	2	302	38	11,476	98	3/13/2020
132700	1600	LINCOLN AV	DORMAN ST	17TH ST	2	529	40	21,160	98	3/13/2020
132700	1700	LINCOLN AV	17TH ST	18TH ST	2	542	46	24,932	89	2/26/2020
132700	1800	LINCOLN AV	18TH ST	19TH ST	2	162	36	5,832	97	2/26/2020
132700	1900	LINCOLN AV	19TH ST	20TH ST	2	260	35	9,100	97	2/26/2020
132700	2000	LINCOLN AV	20TH ST	21ST ST	2	260	35	9,100	98	2/26/2020
132700	2100	LINCOLN AV	21ST ST	CATALINA AV	2	280	29	8,120	94	2/26/2020
132700	2200	LINCOLN AV	CATALINA AV	AVALON AV	2	293	31	9,083	94	2/26/2020
132700	2300	LINCOLN AV	AVALON AV	BUFFALO AV	2	299	31	9,269	88	2/26/2020
132700	2400	LINCOLN AV	BUFFALO AV	SANTA CLARA AV	2	293	32	9,376	90	2/26/2020
132700	2500	LINCOLN AV	SANTA CLARA AV	ASPEN ST	2	278	32	8,896	88	2/26/2020
132700	2600	LINCOLN AV	ASPEN ST	BEECHWOOD ST	2	280	32	8,960	92	2/26/2020

Street ID	Section ID	Street Name	Begin Location	End Location	Lanes	Length (ft)	Width (ft)	Area (sf)	PCI	Most Recent Inspection/ M&R Update Date
132700	2700	LINCOLN AV	BEECHWOOD ST	CHERRY ST	2	277	33	9,141	92	2/26/2020
132700	2800	LINCOLN AV	CHERRY ST	JOANA DR	2	300	33	9,900	91	2/26/2020
132700	2900	LINCOLN AV	JOANA DR	GROVEMONT ST	2	359	32	11,488	90	2/26/2020
132700	3000	LINCOLN AV	GROVEMONT ST	VIRGINIA AV	2	317	33	10,461	84	2/26/2020
132700	3100	LINCOLN AV	VIRGINIA AV	PARK LN	2	326	35	10,490	90	2/26/2020
132700	3200	LINCOLN AV	PARK LN	FAIRHAVEN AV	2	339	25	8,475	100	2/26/2020
132800	1100	LINDA WY	MOORE AV	GARRY AV	2	656	32	21,948	89	1/20/2020
132800	1200	LINDA WY	ADAMS ST	END	2	116	32	3,712	98	2/20/2020
132800	1300	LINDA WY	BREWER AV	CENTRAL AV	2	258	33	8,514	95	1/23/2020
132800	1400	LINDA WY	HALL AV	BREWER AV	2	148	33	4,884	95	1/23/2020
132800	1500	LINDA WY	FLORA ST	HALL AV	2	408	33	13,464	95	1/23/2020
132800	1600	LINDA WY	FLORA ST	WARNER AV	2	116	33	3,828	95	1/23/2020
132800	1700	LINDA WY	PENDLETON AV	WARNER AV	2	120	37	3,600	75	2/25/2020
132800	1800	LINDA WY	MAYWOOD AV	SECREST WY	2	250	32	8,745	80	2/25/2020
132800	1900	LINDA WY	ANAHURST PL	MAYWOOD AV	2	250	32	8,000	81	2/25/2020
132800	2000	LINDA WY	SAINT GERTRUDE PL	ANAHURST PL	2	230	32	7,360	80	2/25/2020
132800	2100	LINDA WY	DAHL LN	WILSHIRE AV	2	243	33	8,019	92	2/4/2020
132800	2200	LINDA WY	ADRIN WY	DAHL LN	2	523	33	17,259	94	2/4/2020
132800	2300	LINDA WY	LINGAN LN	ADRIN WY	2	245	33	8,085	92	2/4/2020
132900	1100	LINGAN LN	SHAWNEE DR	ARAPAHO DR	2	247	33	8,151	90	1/27/2020
132900	1200	LINGAN LN	MOHAWK DR	SHAWNEE DR	2	258	33	8,514	92	1/27/2020
132900	1300	LINGAN LN	NAKOMA DR	MOHAWK DR	2	290	33	9,570	92	1/27/2020
132900	1400	LINGAN LN	HURON DR	NAKOMA DR	2	624	33	20,592	92	1/27/2020
132900	1500	LINGAN LN	SULLIVAN ST	MARINE ST	2	1,057	33	35,837	92	1/27/2020
132900	1600	LINGAN LN	SHELLEY ST	CENTER ST	2	238	33	7,854	93	2/4/2020
132900	1700	LINGAN LN	WOOD ST	SHELLEY ST	2	261	33	8,613	93	2/4/2020
132900	1800	LINGAN LN	TOWNSEND ST	WOOD ST	2	439	33	14,487	93	2/4/2020
132900	1900	LINGAN LN	RAITT ST	TOWNSEND ST	2	255	33	8,415	90	2/4/2020
132900	2000	LINGAN LN	LINDA WY	DOUGLAS ST	2	238	33	7,854	88	2/4/2020
132900	2100	LINGAN LN	SPRUCE ST	LINDA WY	2	761	33	25,113	82	2/4/2020
132900	2200	LINGAN LN	PACIFIC AV	POPLAR ST	2	234	32	7,988	77	2/4/2020
133000	1100	LINWOOD AV	MCFADDEN AV	END	2	579	40	25,160	21	3/3/2020
133000	1200	LINWOOD AV	4TH ST	END	2	342	32	12,444	73	3/9/2020
133000	1300	LINWOOD AV	6TH ST	4TH ST	2	776	34	26,384	38	5/4/2020
133000	1400	LINWOOD AV	6TH ST	END	2	701	32	23,932	83	3/6/2020
133000	1600	LINWOOD AV	WASHINGTON AV	GRACE ST	2	696	32	22,272	83	3/6/2020
133000	1700	LINWOOD AV	14TH ST	WASHINGTON AV	2	286	32	9,152	95	3/6/2020
133000	1800	LINWOOD AV	15TH ST	14TH ST	2	186	32	5,952	71	3/6/2020
133000	1900	LINWOOD AV	17TH ST	15TH ST	2	718	32	22,976	59	3/6/2020
133000	2000	LINWOOD AV	17TH ST	21ST ST	2	1,723	36	62,028	53	3/2/2020
133000	2100	LINWOOD AV	CATALINA AV	AVALON AV	2	520	32	16,640	84	3/2/2020
133000	2300	LINWOOD AV	JOANA DR	CHERRY ST	2	287	32	9,184	95	3/2/2020
133000	2400	LINWOOD AV	GROVEMONT ST	JOANA DR	2	289	32	9,248	94	3/2/2020
133000	2500	LINWOOD AV	KEEGAN WY	GROVEMONT ST	2	307	32	9,824	87	3/2/2020
133000	2600	LINWOOD AV	FAIRHAVEN AV	KEEGAN WY	2	326	32	10,432	92	3/2/2020
133100	2200	LINWOOD ST	BEECHWOOD ST	SANTA CLARA AV	2	440	32	14,080	93	3/3/2020

Street ID	Section ID	Street Name	Begin Location	End Location	Lanes	Length (ft)	Width (ft)	Area (sf)	PCI	Most Recent Inspection/ M&R Update Date
133100	2700	LINWOOD ST	FAIRHAVEN AV	CLEMENSEN AV	2	139	32	4,448	93	3/2/2020
133100	2800	LINWOOD ST	CLEMENSEN AV	END	2	293	32	10,626	90	3/2/2020
133200	1100	LOGAN ST	STAFFORD ST	SANTA ANA BLVD	2	322	30	9,660	95	3/3/2020
133200	1200	LOGAN ST	WASHINGTON AV	STAFFORD ST	2	710	30	21,300	91	3/3/2020
133200	1300	LOGAN ST	WASHINGTON AV	END	2	341	30	12,230	90	3/3/2020
133300	1100	LORETTA LN	TOWNLEY ST	PATTI LN	2	664	33	21,912	96	1/20/2020
133400	1101	LORI LN	LAIRD ST	END	2	1,050	33	36,150	95	1/20/2020
133500	1100	LOUISE ST	WASHINGTON AV	CIVIC CENTER DR	2	1,332	40	53,280	58	3/10/2020
133500	1200	LOUISE ST	END	WASHINGTON AV	2	1,478	40	59,120	58	3/4/2020
133500	1300	LOUISE ST	17TH ST	END	2	168	40	6,720	23	3/13/2020
133500	1400	LOUISE ST	19TH ST	18TH ST	2	255	32	8,160	83	1/29/2020
133500	1500	LOUISE ST	22ND ST	19TH ST	2	898	32	28,736	71	1/29/2020
133500	1600	LOUISE ST	SANTA CLARA AV	MARION WY	2	233	32	7,456	86	1/24/2020
133500	1700	LOUISE ST	MARION WY	END	2	302	32	9,664	93	1/24/2020
133500	1800	LOUISE ST	PARK LN	END	2	335	32	11,970	86	1/22/2020
133600	3200	LOWELL LN	SANTA CLARA AV	RIVIERA DR	2	785	32	25,120	91	1/23/2020
133600	3300	LOWELL LN	PARK LN	MEMORY LN	2	334	36	12,024	88	1/22/2020
133600	3400	LOWELL LN	SHERWIN LN	MEMORY LN	2	293	32	9,376	95	1/20/2020
133600	3500	LOWELL LN	CORRIGAN AV	SHERWIN LN	2	711	32	22,752	90	1/20/2020
133700	1100	LOWELL ST	KELLER AV	END	2	301	32	11,738	82	1/17/2020
133700	1200	LOWELL ST	BELL AV	COLUMBINE AV	2	531	32	16,992	83	1/17/2020
133700	1300	LOWELL ST	COLUMBINE AV	CAROL AV	2	597	32	19,104	89	1/17/2020
133700	1400	LOWELL ST	CAROL AV	ALTON AV	2	432	32	13,824	85	1/17/2020
133700	1500	LOWELL ST	SEGERSTROM AV	CENTRAL AV	2	1,028	33	33,924	90	1/18/2020
133700	1600	LOWELL ST	CENTRAL AV	WARNER AV	2	1,283	33	42,339	85	1/18/2020
133700	1700	LOWELL ST	ANAHURST PL	WARNER AV	2	620	36	22,320	94	3/6/2020
133700	1800	LOWELL ST	SAINT GERTRUDE PL	GLENWOOD PL	2	630	36	22,680	95	2/13/2020
133700	1900	LOWELL ST	GLENWOOD PL	SAINT ANDREW PL	2	480	36	17,280	95	2/13/2020
133700	2000	LOWELL ST	SAINT ANDREW PL	OCCIDENTAL ST	2	245	36	8,820	80	2/13/2020
133700	2100	LOWELL ST	POMONA ST	BERKELEY ST	2	285	32	9,120	94	2/13/2020
133700	2200	LOWELL ST	STANFORD ST	POMONA ST	2	300	32	9,600	94	2/13/2020
133700	2300	LOWELL ST	EDINGER (FRONTAGE) AV	STANFORD ST	2	285	32	9,120	93	2/13/2020
133700	2400	LOWELL ST	EDINGER AV	BORCHARD AV	2	597	36	21,492	92	2/3/2020
133700	2500	LOWELL ST	BORCHARD AV	END	2	240	33	9,190	91	2/3/2020
133700	2600	LOWELL ST	RUSSELL AV	MCFADDEN AV	2	628	36	22,608	94	3/6/2020
133700	2700	LOWELL ST	CIVIC CENTER DR	END	2	84	29	2,436	43	3/10/2020
133700	2800	LOWELL ST	END	10TH ST	2	619	34	21,046	39	3/10/2020
133700	2900	LOWELL ST	10TH ST	WASHINGTON AV	2	734	32	23,488	68	3/10/2020
133700	3000	LOWELL ST	WASHINGTON AV	15TH ST	2	757	32	24,224	53	3/4/2020
133700	3100	LOWELL ST	15TH ST	END	2	146	36	5,256	93	3/4/2020
133800	1100	LUCKY WY	HURLEY ST	COOPER ST	2	868	32	27,776	95	1/10/2020
133800	1200	LUCKY WY	EUCLID ST	HURLEY ST	2	260	32	8,320	95	1/10/2020
133800	1300	LUCKY WY	ANDRES PL	END	2	664	34	23,465	85	1/8/2020
133900	1100	LYON ST	RITCHEY ST	SAINT GERTRUDE PL	2	1,181	36	42,516	30	3/6/2020
133900	1200	LYON ST	SAINT GERTRUDE PL	END	2	221	40	8,840	53	3/6/2020
133900	1300	LYON ST	EDINGER AV	SAINT ANDREW PL	4	1,496	50	78,200	48	3/3/2020

Street ID	Section ID	Street Name	Begin Location	End Location	Lanes	Length (ft)	Width (ft)	Area (sf)	PCI	Most Recent Inspection/ M&R Update Date
133900	2200	LYON ST	1ST ST	PALM ST	2	370	32	11,840	35	3/24/2020
133900	2300	LYON ST	4TH ST	END	2	486	32	15,552	87	3/6/2020
133900	2400	LYON ST	STAFFORD ST	WASHINGTON AV	2	1,089	32	35,398	91	3/6/2020
133900	2500	LYON ST	20TH ST	19TH ST	2	244	33	8,052	97	3/2/2020
133900	2600	LYON ST	21ST ST	20TH ST	2	266	33	8,778	97	3/2/2020
133900	2700	LYON ST	CATALINA AV	21ST ST	2	243	33	8,019	97	3/2/2020
133900	2800	LYON ST	AVALON AV	END	2	130	32	5,410	97	3/2/2020
133900	2901	LYON ST	FRANZEN AV	SANTA CLARA AV	2	708	32	22,656	78	3/2/2020
133900	3200	LYON ST	CLEMENSEN AV	ALBION AV	2	376	32	12,032	93	3/2/2020
133900	3300	LYON ST	ALBION AV	END	2	116	32	3,712	94	3/2/2020
134000	1100	MABURY ST	PALM ST	1ST ST	2	434	36	15,624	93	3/9/2020
134000	1200	MABURY ST	4TH ST	PALM ST	2	423	22	9,306	88	3/9/2020
134000	1800	MABURY ST	FRUIT ST	WASHINGTON AV	2	1,391	37	51,467	89	3/6/2020
134000	1900	MABURY ST	WASHINGTON AV	14TH ST	2	278	37	10,286	90	3/6/2020
134000	2000	MABURY ST	14TH ST	15TH ST	2	272	37	10,064	90	3/6/2020
134000	2100	MABURY ST	15TH ST	17TH ST	2	634	37	23,458	89	3/6/2020
134000	2200	MABURY ST	17TH ST	18TH ST	2	301	40	12,040	49	3/2/2020
134000	2300	MABURY ST	18TH ST	19TH ST	2	319	32	10,208	96	3/2/2020
134000	2400	MABURY ST	19TH ST	CATALINA AV	2	804	32	25,728	94	3/2/2020
134000	2500	MABURY ST	CATALINA AV	PORTOLA AV	2	272	32	8,704	97	3/2/2020
134200	1101E	MACARTHUR PL	COLUMBINE AV	MAJESTIC DR	2	1,252	24	41,183	60	2/22/2020
134200	1101W	MACARTHUR PL	MAJESTIC DR	COLUMBINE AV	2	1,252	29	34,867	63	2/22/2020
134300	1101	MADDOCK ST	CARRIAGE DR	MOORE AV	2	943	32	31,132	91	1/20/2020
134300	1300	MADDOCK ST	HALL AV	END	2	527	32	18,424	91	2/21/2020
134300	1400	MADDOCK ST	PENDLETON AV	END	2	340	33	12,690	76	1/22/2020
134300	1500	MADDOCK ST	PENDLETON AV	ANAHURST PL	2	535	33	17,655	78	1/22/2020
134400	1100	MADISON AV	MINNIE ST	END	2	290	32	9,280	95	3/5/2020
134500	1100	MAGNOLIA AV	SAINT GERTRUDE PL	WARNER AV	2	980	32	31,360	92	2/13/2020
134500	1200	MAGNOLIA AV	WILSHIRE AV	EDINGER AV	2	1,324	36	47,664	94	2/3/2020
134500	1300	MAGNOLIA AV	RUSSELL AV	WILSHIRE AV	2	669	36	24,084	95	2/3/2020
134500	1400	MAGNOLIA AV	MCFADDEN AV	RUSSELL AV	2	641	36	23,076	92	2/3/2020
134500	1500	MAGNOLIA AV	CAMILE ST	BISHOP ST	2	300	36	11,550	92	1/31/2020
134700	1100	MAINPLACE DR	BROADWAY	MAIN ST	5	630	80	50,400	82	3/12/2020
134700	1200	MAINPLACE DR	BROADWAY	BEDFORD RD	4	3,029	44	135,580	67	3/12/2020
134700	1300	MAINPLACE DR	BEDFORD RD	MAIN ST	4	829	56	46,424	67	3/12/2020
134800	1100N	MAJESTIC DR	MACARTHUR PL	COLUMBINE AV	2	362	33	20,946	56	2/22/2020
134800	1100S	MAJESTIC DR	COLUMBINE AV	MACARTHUR PL	2	362	24	8,688	55	2/22/2020
134900	1100	MANITOBA DR	CARRIAGE DR	MOORE AV	2	963	32	30,816	82	1/20/2020
134900	1200	MANITOBA DR	CENTRAL AV	ADAMS ST	2	264	32	9,510	90	2/21/2020
134900	1300	MANITOBA DR	HALL AV	CENTRAL AV	2	432	32	13,824	85	2/21/2020
134900	1400	MANITOBA DR	FLORA ST	HALL AV	2	278	32	8,896	80	1/20/2020
134900	1500	MANITOBA DR	PENDLETON AV	END	2	365	33	13,515	77	1/22/2020
134900	1600	MANITOBA DR	MAYWOOD AV	PENDLETON AV	2	270	33	8,910	77	1/22/2020
134900	1700	MANITOBA DR	ANAHURST PL	MAYWOOD AV	2	240	33	7,920	79	1/22/2020
135000	1101	MANLY AV	END	GREENVILLE ST	2	417	32	15,504	92	2/20/2020
135000	1300	MANLY AV	DEEGAN DR	END	2	459	32	15,938	88	1/20/2020

Street ID	Section ID	Street Name	Begin Location	End Location	Lanes	Length (ft)	Width (ft)	Area (sf)	PCI	Most Recent Inspection/ M&R Update Date
135000	1400	MANLY AV	CENTER ST	END	2	525	32	18,960	89	2/21/2020
135100	1100	MANTLE LN	MCFADDEN AV	END	2	675	36	26,300	100	3/3/2020
135100	1200	MANTLE LN	FRUIT ST	6TH ST	2	752	32	24,064	73	3/5/2020
135100	1300	MANTLE LN	AVALON AV	END	2	463	32	17,000	85	3/5/2020
135100	1400	MANTLE LN	SANTA CLARA AV	AVALON AV	2	575	32	18,400	94	3/5/2020
135200	1100	MAPLE ST	ALTON AV	COLUMBINE AV	2	647	40	25,880	77	2/26/2020
135200	1200	MAPLE ST	WARNER AV	CENTRAL AV	2	735	37	27,195	94	2/27/2020
135200	1300	MAPLE ST	ANAHURST PL	WARNER AV	2	652	40	26,080	89	1/21/2020
135200	1400	MAPLE ST	SAINT GERTRUDE PL	ANAHURST PL	2	672	40	26,880	81	1/21/2020
135200	1500	MAPLE ST	SAINT ANDREW PL	SAINT GERTRUDE PL	2	1,000	40	40,000	93	1/21/2020
135200	1600	MAPLE ST	OCCIDENTAL ST	SAINT ANDREW PL	2	645	32	20,640	95	1/21/2020
135200	1700	MAPLE ST	BERKELEY ST	OCCIDENTAL ST	2	302	27	8,154	95	1/21/2020
135200	1800	MAPLE ST	POMONA ST	BERKELEY ST	2	303	25	7,575	95	1/21/2020
135200	1900	MAPLE ST	STANFORD ST	POMONA ST	2	301	25	7,525	95	1/21/2020
135200	2000	MAPLE ST	EDINGER AV	STANFORD ST	2	285	25	7,125	95	1/21/2020
135200	2100	MAPLE ST	HOBART ST	EDINGER AV	2	905	40	36,200	56	2/19/2020
135200	2200	MAPLE ST	OXFORD ST	HOBART ST	2	661	40	26,440	62	2/19/2020
135200	2300	MAPLE ST	MCFADDEN AV	OXFORD ST	2	632	40	25,280	62	2/19/2020
135200	2400	MAPLE ST	MCFADDEN AV	HARWOOD PL	2	330	21	6,930	98	2/19/2020
135200	2500	MAPLE ST	HARWOOD PL	NORMANDY PL	2	258	21	5,418	98	2/19/2020
135200	2600	MAPLE ST	NORMANDY PL	BEVERLY PL	2	265	21	5,565	98	2/19/2020
135200	2700	MAPLE ST	BEVERLY PL	WISTERIA PL	2	278	21	5,838	98	2/19/2020
135200	2800	MAPLE ST	WISTERIA PL	WAKEHAM AV	2	287	21	6,027	98	2/19/2020
135200	2900	MAPLE ST	WAKEHAM AV	GRANT ST	2	334	21	7,014	98	2/19/2020
135200	3000	MAPLE ST	GRANT ST	BISHOP ST	2	406	21	8,526	98	2/19/2020
135200	3100	MAPLE ST	BISHOP ST	CAMILE ST	2	364	21	7,644	98	2/19/2020
135200	3200	MAPLE ST	CAMILE ST	MYRTLE ST	2	362	25	9,050	97	2/19/2020
135200	3300	MAPLE ST	MYRTLE ST	CHESTNUT AV	2	373	25	9,325	97	2/19/2020
135200	3400	MAPLE ST	CHESTNUT AV	PINE ST	2	351	32	11,232	97	2/19/2020
135200	3500	MAPLE ST	PINE ST	WALNUT ST	2	368	32	11,776	97	2/19/2020
135200	3600	MAPLE ST	WALNUT ST	1ST ST	2	342	37	13,654	97	2/19/2020
135300	1100	MARCELLA LN	PATTI LN	TOWNLEY ST	2	651	33	21,483	95	1/20/2020
135300	1200	MARCELLA LN	PACIFIC AV	ALONA ST	2	537	33	17,721	96	1/21/2020
135300	1300	MARCELLA LN	PACIFIC AV	END	2	278	33	10,424	94	1/21/2020
135400	1101	MARENGO PL	END	9TH ST	2	538	32	17,216	93	1/28/2020
135500	1101	MARINE ST	JUNIPER ST	KELLER AV	2	929	37	34,795	84	2/18/2020
135500	1500	MARINE ST	GLENWOOD PL	CASTOR ST	2	298	33	9,834	70	1/22/2020
135500	1600	MARINE ST	CARLTON PL	GLENWOOD PL	2	268	33	9,936	74	1/22/2020
135500	1700	MARINE ST	CALIFORNIA ST	SAINT ANDREW PL	2	603	33	20,999	63	1/22/2020
135500	1800	MARINE ST	DAHL LN	BORCHARD AV	2	952	33	31,416	91	1/27/2020
135500	1900	MARINE ST	ADRIN WY	DAHL LN	2	491	33	16,203	95	1/27/2020
135500	2000	MARINE ST	LINGAN LN	ADRIN WY	2	261	33	8,613	90	1/27/2020
135500	2100	MARINE ST	WILLITS ST	END	2	392	32	14,044	95	2/5/2020
135600	1100	MARION WY	END	ALONA ST	2	134	25	3,350	94	1/21/2020
135600	1200	MARION WY	ALONA ST	FOREST AV	2	486	32	15,552	72	1/21/2020
135600	1300	MARION WY	FOREST AV	SPRUCE ST	2	246	32	7,872	74	1/21/2020

Street ID	Section ID	Street Name	Begin Location	End Location	Lanes	Length (ft)	Width (ft)	Area (sf)	PCI	Most Recent Inspection/ M&R Update Date
135600	1400	MARION WY	SPRUCE ST	PACIFIC AV	2	264	32	8,448	75	1/21/2020
135600	1500	MARION WY	PACIFIC AV	POPLAR ST	2	243	32	7,776	78	1/21/2020
135600	1600	MARION WY	POPLAR ST	HESPERIAN ST	2	227	32	7,264	72	1/21/2020
135600	1700	MARION WY	LOUISE ST	END	2	358	32	12,706	91	1/24/2020
135700	1100	MARK ST	SHAWNEE DR	MOHAWK DR	2	230	32	7,360	95	1/25/2020
135700	1200	MARK ST	NAKOMA DR	HURON DR	2	400	32	13,756	95	1/25/2020
135700	1300	MARK ST	BAMDAL ST	GOLDEN WEST AV	2	241	32	7,712	81	2/5/2020
135700	1400	MARK ST	GOLDEN WEST AV	CLARA ST	2	253	32	8,096	73	2/5/2020
135700	1500	MARK ST	CLARA ST	DIAMOND ST	2	257	32	8,224	74	2/5/2020
135700	1600	MARK ST	DIAMOND ST	CENTER ST	2	238	32	7,616	75	2/5/2020
135700	1700	MARK ST	WOOD ST	SHELLEY ST	2	273	33	10,014	94	2/10/2020
135700	1800	MARK ST	TOWNSEND ST	WOOD ST	2	267	33	8,811	93	2/10/2020
135800	1100	MARTHA LN	ENGLISH ST	END	2	635	32	22,080	45	1/28/2020
135800	1200	MARTHA LN	MERIDAY LN	ENGLISH ST	2	256	32	8,192	56	1/28/2020
135800	1300	MARTHA LN	MERIDAY LN	MERIDAY LN	2	913	32	29,216	59	1/28/2020
135800	1400	MARTHA LN	COLLEGE AV	MERIDAY LN	2	317	32	10,144	74	1/28/2020
135800	1500	MARTHA LN	HATHAWAY ST	END	2	304	32	11,528	81	2/28/2020
135900	1101	MARTY LN	END	CITY LIMIT (125' E/O LAIRD ST)	2	1,202	33	41,166	93	1/20/2020
135900	1400	MARTY LN	CITY LIMIT	TOWNLEY ST	2	139	33	4,587	97	1/20/2020
136000	1100	MARY CIR	WEST ST	END	2	131	33	6,235	83	3/6/2020
136100	1100	MAURIE AV	EVONDA ST	SHEFFIELD ST	2	386	32	13,302	84	1/7/2020
136100	1200	MAURIE AV	SHEFFIELD ST	KRAFT ST	2	287	32	9,184	82	1/7/2020
136100	1300	MAURIE AV	KRAFT ST	PARSONS PL	2	540	32	17,280	80	1/7/2020
136100	1400	MAURIE AV	PARSONS PL	BERNI ST	2	234	32	7,488	79	1/7/2020
136100	1500	MAURIE AV	BERNI ST	NEWHOPE ST	2	590	32	18,880	84	1/7/2020
136100	1600	MAURIE AV	MOUNTAIN VIEW ST	END	2	431	33	16,135	94	1/14/2020
136200	1100	MAXINE ST	LEHNHARDT AV	END	2	90	33	4,882	93	1/13/2020
136200	1200	MAXINE ST	BALLAST AV	END	2	250	33	10,162	89	1/13/2020
136200	1300	MAXINE ST	FLIGHT AV	WISTERIA PL	2	223	33	7,359	89	1/13/2020
136200	1400	MAXINE ST	WISTERIA PL	HIGHLAND ST	2	580	33	19,140	90	1/13/2020
136200	1500	MAXINE ST	HIGHLAND ST	MCFADDEN AV	2	153	33	4,629	88	1/13/2020
136200	1600	MAXINE ST	TAMPION AV	MCFADDEN AV	2	208	32	6,656	95	1/10/2020
136200	1700	MAXINE ST	KEELSON AV	DAVIT AV	2	192	32	6,144	87	1/10/2020
136200	1800	MAXINE ST	BARBETTE AV	KEELSON AV	2	280	32	8,960	87	1/10/2020
136200	1900	MAXINE ST	MELRIC DR	END	2	144	32	6,520	95	1/10/2020
136200	2000	MAXINE ST	1ST ST	2ND ST	2	302	32	9,664	90	1/9/2020
136200	2100	MAXINE ST	2ND ST	3RD ST	2	332	32	10,624	91	1/9/2020
136200	2200	MAXINE ST	3RD ST	4TH ST	2	312	32	9,984	91	1/9/2020
136200	2300	MAXINE ST	4TH ST	5TH ST	2	302	32	9,664	91	1/9/2020
136300	1100	MAYWOOD AV	YALE ST	END	2	513	36	20,678	95	2/20/2020
136300	1200	MAYWOOD AV	EVERGLADE ST	FAIRVIEW (FRONTAGE) ST	2	600	33	19,800	75	1/22/2020
136300	1300	MAYWOOD AV	MANITOBA DR	END	2	205	33	8,965	88	1/22/2020
136300	1400	MAYWOOD AV	LINDA WY	END	2	315	32	12,208	86	2/25/2020
136300	1500	MAYWOOD AV	HATHAWAY ST	END	2	198	36	8,628	3	2/27/2020
136400	1100	MCCLAY ST	1ST ST	GRAND AV	2	777	37	28,749	84	3/6/2020
136400	1200	MCCLAY ST	2ND ST	1ST ST	2	273	33	9,009	57	3/24/2020

Street ID	Section ID	Street Name	Begin Location	End Location	Lanes	Length (ft)	Width (ft)	Area (sf)	PCI	Most Recent Inspection/ M&R Update Date
136400	1300	MCCLAY ST	3RD ST	2ND ST	2	302	33	9,966	100	3/9/2020
136400	1400	MCCLAY ST	4TH ST	3RD ST	2	276	33	9,108	44	3/24/2020
136400	1500	MCCLAY ST	6TH ST	4TH ST	2	842	31	26,102	87	3/6/2020
136400	1600	MCCLAY ST	17TH ST	GREENWOOD AV	2	374	36	13,464	94	3/2/2020
136400	1700	MCCLAY ST	GREENWOOD AV	END	2	245	36	8,820	94	3/2/2020
136500	1100	MCEVOY LN	TOWNLEY ST	CITY LIMIT	2	126	33	4,158	93	1/20/2020
136500	1200	MCEVOY LN	PATTI LN	TOWNLEY ST	2	659	33	21,747	94	1/20/2020
136650	2710	MCFADDEN (FRONTAGE) AV	MOHAWK DR	HURON DR	2	793	26	20,618	95	1/27/2020
136700	1100	MCLEAN DR	CRYSTAL LN	LEHNHARDT AV	2	247	33	8,151	93	1/13/2020
136700	1200	MCLEAN DR	KENT AV	CRYSTAL LN	2	247	33	8,151	89	1/13/2020
136700	1300	MCLEAN DR	OAKFIELD AV	MORNINGSIDE AV	2	610	32	19,520	89	1/8/2020
136800	1100	MEASOR ST	CENTRAL AV	ADAMS ST	2	309	33	10,197	93	2/27/2020
136850	1100	MEDFORD ST	DEODAR ST	PASADENA ST	2	330	33	10,890	84	4/3/2020
136900	1100	MELRIC DR	COOPER ST	DEMING ST	2	271	32	8,672	90	1/10/2020
136900	1200	MELRIC DR	DEMING ST	MAXINE ST	2	306	32	9,792	90	1/10/2020
136900	1300	MELRIC DR	MAXINE ST	HURLEY ST	2	291	32	9,312	89	1/10/2020
136900	1400	MELRIC DR	ANDRES PL	END	2	720	34	25,369	79	1/8/2020
137000	1400E	MEMORY LN	BRISTOL ST	WESTWOOD AV	2	1,114	36	40,104	71	1/23/2020
137000	1400W	MEMORY LN	WESTWOOD AV	BRISTOL ST	2	1,114	36	40,104	76	1/23/2020
137000	1500E	MEMORY LN	WESTWOOD AV	WESTWOOD AV	2	136	36	4,896	77	1/23/2020
137000	1500W	MEMORY LN	WESTWOOD AV	WESTWOOD AV	2	136	36	4,896	72	1/23/2020
137000	1600E	MEMORY LN	WESTWOOD AV	LOWELL LN	2	745	29	22,605	91	1/23/2020
137000	1600W	MEMORY LN	LOWELL LN	WESTWOOD AV	2	745	29	21,105	87	1/23/2020
137000	1700E	MEMORY LN	LOWELL LN	FLOWER ST	2	586	29	17,994	83	1/23/2020
137000	1700W	MEMORY LN	FLOWER ST	LOWELL LN	2	586	29	17,994	83	1/23/2020
137000	1800	MEMORY LN	FLOWER ST	FARMERS DR	2	141	32	4,512	90	1/23/2020
137000	1900	MEMORY LN	FARMERS DR	END	2	825	32	28,600	89	1/23/2020
137100	1100	MERIDAY LN	ENGLISH ST	END	2	478	32	17,208	85	1/28/2020
137100	1200	MERIDAY LN	MARTHA LN	MARTHA LN	2	1,347	32	43,104	68	1/28/2020
137200	1100	MICHAEL ST	HAZARD AV	RHONDA AV	2	408	32	13,056	85	1/9/2020
137300	1100	MILLWOOD ST	20TH ST	19TH ST	2	215	33	7,095	96	3/5/2020
137300	1200	MILLWOOD ST	CAMINO AV	CATALINA AV	2	250	32	8,000	94	3/5/2020
137300	1300	MILLWOOD ST	END	CAMINO AV	2	240	32	8,930	93	3/5/2020
137400	1100	MINNIE ST	POMONA ST	EDINGER AV	2	385	36	13,860	9	3/5/2020
137400	1200	MINNIE ST	EDINGER AV	MADISON AV	2	161	32	5,152	95	3/5/2020
137400	1300	MINNIE ST	WILSHIRE AV	BORCHARD AV	2	560	33	18,480	96	3/5/2020
137400	1400	MINNIE ST	MCFADDEN AV	WAKEHAM AV	2	1,314	33	39,862	98	2/19/2020
137400	1500	MINNIE ST	WAKEHAM AV	GRANT ST	2	260	33	9,680	98	2/19/2020
137400	1601	MINNIE ST	CHESTNUT AV	WALNUT ST	2	690	35	24,164	69	2/24/2020
137400	1800	MINNIE ST	WALNUT ST	END	2	365	25	9,125	78	2/24/2020
137500	1100	MINTER ST	STANFORD ST	END	2	199	32	8,280	95	3/4/2020
137500	1200	MINTER ST	HOOD AV	END	2	313	32	10,016	96	2/24/2020
137500	1300	MINTER ST	4TH ST	5TH ST	2	291	40	11,640	89	3/9/2020
137500	1400	MINTER ST	5TH ST	6TH ST	2	297	40	11,880	92	3/9/2020
137500	1500	MINTER ST	6TH ST	SANTA ANA BLVD	2	226	40	9,040	90	3/12/2020
137500	1600	MINTER ST	SANTA ANA BLVD	CIVIC CENTER DR	2	436	53	23,108	87	3/12/2020

Street ID	Section ID	Street Name	Begin Location	End Location	Lanes	Length (ft)	Width (ft)	Area (sf)	PCI	Most Recent Inspection/ M&R Update Date
137500	1700	MINTER ST	CIVIC CENTER DR	VANCE ST	2	459	53	24,327	85	3/3/2020
137500	1800	MINTER ST	VANCE ST	FRENCH ST	2	289	53	15,317	84	3/3/2020
137600	1100	MIRASOL ST	FRUIT ST	END	2	655	34	22,270	74	3/5/2020
137600	1200	MIRASOL ST	PLUMWOOD LN	20TH ST	2	245	32	7,840	94	3/5/2020
137600	1300	MIRASOL ST	PEACHWOOD LN	PLUMWOOD LN	2	260	32	8,320	95	3/5/2020
137600	1400	MIRASOL ST	PEARWOOD LN	PEACHWOOD LN	2	260	32	8,320	95	3/5/2020
137600	1500	MIRASOL ST	CATALINA AV	PEARWOOD LN	2	245	32	7,840	88	3/5/2020
137700	1100	MOHAWK DR	EDINGER AV	HOOD AV	2	138	33	4,554	92	1/27/2020
137700	1200	MOHAWK DR	HOOD AV	BORCHARD AV	2	249	33	8,217	93	1/27/2020
137700	1300	MOHAWK DR	BORCHARD AV	LA VERNE AV	2	563	33	18,579	94	1/27/2020
137700	1400	MOHAWK DR	LA VERNE AV	DAHL LN	2	382	33	12,606	95	1/27/2020
137700	1500	MOHAWK DR	DAHL LN	ADRIN WY	2	846	33	27,918	95	1/27/2020
137700	1600	MOHAWK DR	LINGAN LN	MCFADDEN AV	2	265	33	8,745	82	1/27/2020
137700	1700	MOHAWK DR	MCFADDEN AV	CUBBON ST	2	130	50	6,500	83	1/25/2020
137700	1800	MOHAWK DR	CUBBON ST	BROOK ST	2	252	32	9,020	95	1/25/2020
137700	1900	MOHAWK DR	WISTERIA PL	BROOK ST	2	218	32	6,976	95	1/25/2020
137700	2000	MOHAWK DR	MARK ST	WISTERIA PL	2	577	32	19,420	95	1/25/2020
137700	2100	MOHAWK DR	RAYMAR ST	MARK ST	2	311	32	9,952	95	1/25/2020
137800	1101	MONICA LN	END	LAIRD ST	2	1,063	33	36,579	94	1/20/2020
137800	1501	MONICA LN	SIEMON ST	LEWIS ST	2	827	33	27,791	95	1/20/2020
137900	1100	MONTA VISTA AV	BAMDAL ST	SULLIVAN ST	2	140	32	4,480	100	2/10/2020
137900	1200	MONTA VISTA AV	CHARLES COM	BAMDAL ST	2	110	32	3,520	100	2/10/2020
137900	1300	MONTA VISTA AV	GOLDEN WEST AV	CHARLES COM	2	205	37	7,585	100	2/10/2020
137900	1400	MONTA VISTA AV	DIAMOND ST	GOLDEN WEST AV	2	401	37	14,837	100	2/10/2020
137900	1500	MONTA VISTA AV	CENTER ST	DIAMOND ST	2	304	37	11,248	100	2/10/2020
137900	1600	MONTA VISTA AV	CENTER ST	CENTER ST	2	148	37	5,476	100	2/10/2020
137900	1700	MONTA VISTA AV	TOWNSEND ST	CENTER ST	2	738	32	23,616	73	2/10/2020
137900	1800	MONTA VISTA AV	TOWNSEND ST	TOWNSEND ST	2	154	32	4,928	93	2/10/2020
137900	1900	MONTA VISTA AV	DAISY AV	TOWNSEND ST	2	133	32	4,256	86	2/10/2020
137900	2000	MONTA VISTA AV	RAITT ST	DAISY AV	2	281	32	10,492	88	2/10/2020
138000	1100	MONTE CARLO DR	FAIRVIEW ST	END	2	600	36	23,040	96	1/16/2020
138100	1100	MOONRIDGE AV	MOUNTAIN VIEW ST	END	2	432	32	15,074	90	1/10/2020
138200	1100	MOORE AV	SHANNON ST	END	2	235	40	11,400	26	2/18/2020
138200	1200	MOORE AV	HARBOR BLVD	END	2	545	40	23,700	20	2/18/2020
138200	1301	MOORE AV	GRISET PL	DEEGAN DR	2	550	32	17,600	80	1/20/2020
138200	1500	MOORE AV	DIAMOND ST	GRISET PL	2	282	32	9,024	88	1/20/2020
138200	1600	MOORE AV	TOWNSEND ST	DIAMOND ST	2	270	32	9,596	84	1/20/2020
138200	1701	MOORE AV	MADDOCK ST	RAITT ST	2	421	32	13,472	90	1/20/2020
138200	1900	MOORE AV	ARTESIA ST	DOUGLAS ST	2	277	32	9,820	87	2/18/2020
138200	2000	MOORE AV	JOANE WY	LINDA WY	2	340	32	10,880	93	1/20/2020
138200	2100	MOORE AV	SALTA ST	JOANE WY	2	282	32	9,980	90	1/20/2020
138200	2200	MOORE AV	RENE DR	PACIFIC AV	2	346	32	11,072	93	2/18/2020
138200	2300	MOORE AV	ROSEWOOD AV	BAKER ST	2	678	32	21,696	75	1/20/2020
138300	1100	MORNINGSIDE AV	MCLEAN DR	YOST DR	2	150	32	5,545	89	1/8/2020
138300	1200	MORNINGSIDE AV	YOST DR	EVONDA ST	2	254	32	8,128	88	1/8/2020
138300	1300	MORNINGSIDE AV	EVONDA ST	LA BONITA ST	2	249	32	8,918	91	1/8/2020

Street ID	Section ID	Street Name	Begin Location	End Location	Lanes	Length (ft)	Width (ft)	Area (sf)	PCI	Most Recent Inspection/ M&R Update Date
138300	1400	MORNINGSIDE AV	FAWN ST	END	2	163	32	5,961	79	1/7/2020
138300	1500	MORNINGSIDE AV	BERNI ST	END	2	565	32	18,080	80	1/7/2020
138300	1600	MORNINGSIDE AV	MOUNTAIN VIEW ST	END	2	395	33	15,545	95	1/14/2020
138300	1700	MORNINGSIDE AV	HASTINGS ST	MOUNTAIN VIEW ST	2	592	33	19,536	95	1/14/2020
138300	1800	MORNINGSIDE AV	CHANNEL	HASTINGS ST	2	135	33	4,455	91	1/14/2020
138300	1900	MORNINGSIDE AV	WEST ST	CHANNEL	2	217	33	7,161	86	1/14/2020
138300	2000	MORNINGSIDE AV	WEST ST	ELAINE DR	2	238	33	7,854	95	1/14/2020
138300	2100	MORNINGSIDE AV	ELAINE DR	END	2	186	33	8,050	93	1/14/2020
138300	2200	MORNINGSIDE AV	GUNTHER ST	END	2	236	32	7,552	95	1/16/2020
138400	1100	MORTIMER ST	5TH ST	4TH ST	2	253	36	9,108	89	3/12/2020
138400	1200	MORTIMER ST	SANTA ANA BLVD	5TH ST	2	425	36	15,300	100	3/12/2020
138400	1300	MORTIMER ST	END	SANTA ANA BLVD	2	410	40	16,400	65	3/13/2020
138500	1100	MOUNTAIN VIEW ST	ACAPULCO AV	TAMPION AV	2	210	32	6,720	95	1/9/2020
138500	1200	MOUNTAIN VIEW ST	CAMILLE ST	END	2	203	32	7,746	81	1/9/2020
138500	1300	MOUNTAIN VIEW ST	1ST ST	END	2	413	18	12,034	96	1/9/2020
138500	1400	MOUNTAIN VIEW ST	5TH ST	1ST ST	2	1,280	32	40,960	94	1/14/2020
138500	1500	MOUNTAIN VIEW ST	MOONRIDGE AV	ROOSEVELT AV	2	591	32	18,912	91	1/10/2020
138500	1600	MOUNTAIN VIEW ST	HAZARD AV	MOONRIDGE AV	2	152	32	4,864	95	1/10/2020
138500	1700	MOUNTAIN VIEW ST	HAZARD AV	CELESTE ST	2	144	32	4,608	75	1/14/2020
138500	1800	MOUNTAIN VIEW ST	CELESTE ST	END	2	227	32	9,176	76	1/14/2020
138500	1900	MOUNTAIN VIEW ST	MAURIE AV	OAKFIELD AV	2	311	33	10,263	80	1/14/2020
138500	2000	MOUNTAIN VIEW ST	MORNINGSIDE AV	MAURIE AV	2	395	33	13,035	85	1/14/2020
138500	2100	MOUNTAIN VIEW ST	SUNSWEPT AV	MORNINGSIDE AV	2	284	33	9,372	95	1/14/2020
138600	1100	MURPHY AV	WOODLAND PL	END	2	147	32	7,602	83	1/15/2020
138600	1200	MURPHY AV	TIMBER ST	BIRCH ST	2	252	32	8,064	69	2/24/2020
138600	1300	MURPHY AV	SYCAMORE ST	TIMBER ST	2	266	32	8,512	65	2/24/2020
138600	1400	MURPHY AV	ALDER ST	SYCAMORE ST	2	363	32	11,616	56	2/24/2020
138600	1500	MURPHY AV	MAIN ST	ALDER ST	2	138	32	4,416	74	2/24/2020
138700	1100	MYRTLE ST	END	SHELLEY ST	2	355	32	13,360	97	3/6/2020
138700	1200	MYRTLE ST	SHELLEY ST	WOOD ST	2	252	32	8,064	85	3/6/2020
138700	1300	MYRTLE ST	WOOD ST	TOWNSEND ST	2	282	32	9,024	90	3/6/2020
138700	1400	MYRTLE ST	TOWNSEND ST	DAISY AV	2	285	32	9,120	86	3/6/2020
138700	1500	MYRTLE ST	DAISY AV	FRANKLIN ST	2	222	32	7,104	85	3/6/2020
138700	1600	MYRTLE ST	FRANKLIN ST	RAITT ST	2	220	32	7,040	94	2/6/2020
138700	1700	MYRTLE ST	RAITT ST	NOTTINGHAM AV	2	273	32	8,736	94	2/6/2020
138700	1800	MYRTLE ST	NOTTINGHAM AV	WESTERN AV	2	313	32	10,016	94	2/6/2020
138700	1900	MYRTLE ST	WESTERN AV	FOREST AV	2	274	35	9,590	94	2/6/2020
138700	2000	MYRTLE ST	FOREST AV	SPRUCE ST	2	359	35	12,565	88	2/6/2020
138700	2100	MYRTLE ST	SPRUCE ST	SPRUCE ST	2	80	32	2,560	86	2/6/2020
138700	2200	MYRTLE ST	SPRUCE ST	PACIFIC AV	2	281	36	10,116	92	2/6/2020
138700	2300	MYRTLE ST	PACIFIC AV	POPLAR ST	2	289	36	10,404	94	2/6/2020
138700	2400	MYRTLE ST	POPLAR ST	HESPERIAN ST	2	284	36	10,224	92	2/6/2020
138700	2500	MYRTLE ST	HESPERIAN ST	BRISTOL ST	2	290	36	10,440	82	2/6/2020
138700	2600	MYRTLE ST	BRISTOL ST	BAKER ST	2	665	40	26,600	90	1/31/2020
138700	2700	MYRTLE ST	BAKER ST	ROSEWOOD AV	2	280	40	11,200	93	1/31/2020
138700	2800	MYRTLE ST	ROSEWOOD AV	SHELTON ST	2	280	40	11,200	93	1/31/2020

Street ID	Section ID	Street Name	Begin Location	End Location	Lanes	Length (ft)	Width (ft)	Area (sf)	PCI	Most Recent Inspection/ M&R Update Date
138700	2900	MYRTLE ST	SHELTON ST	FLOWER ST	2	1,274	40	50,960	97	1/31/2020
138700	3000	MYRTLE ST	FLOWER ST	GARNSEY ST	2	262	40	10,480	73	1/30/2020
138700	3100	MYRTLE ST	GARNSEY ST	PARTON ST	2	231	40	9,240	75	1/30/2020
138700	3200	MYRTLE ST	CYPRESS AV	MAIN ST	2	322	33	10,626	42	2/11/2020
138700	3300	MYRTLE ST	ORANGE AV	CYPRESS AV	2	299	33	9,867	44	2/11/2020
138700	3400	MYRTLE ST	MAPLE ST	ORANGE AV	2	406	36	14,616	48	2/11/2020
138700	3500	MYRTLE ST	OAK ST	MAPLE ST	2	350	36	12,600	32	2/11/2020
138700	3600	MYRTLE ST	HICKORY ST	OAK ST	2	392	36	14,112	49	2/11/2020
138700	3700	MYRTLE ST	HALLADAY ST	HICKORY ST	2	385	36	13,860	63	2/11/2020
138700	3800	MYRTLE ST	STANDARD AV	END	2	345	33	12,635	89	2/24/2020
138800	1100	NAKOMA DR	BORCHARD AV	ELDER AV	2	218	33	7,194	94	1/27/2020
138800	1200	NAKOMA DR	ELDER AV	LA VERNE AV	2	276	33	9,108	95	1/27/2020
138800	1300	NAKOMA DR	LA VERNE AV	LINGAN LN	2	1,418	33	46,794	95	1/27/2020
138800	1400	NAKOMA DR	HIGHLAND ST	YUMA CIR	2	276	32	9,788	94	1/25/2020
138800	1500	NAKOMA DR	YUMA CIR	MARK ST	2	238	32	8,572	94	1/25/2020
138900	1100	NANCY LN	17TH ST	END	2	547	33	20,451	94	1/16/2020
139000	1100	NANTUCKET PL	CAPE COD WY	5TH ST	2	350	40	14,000	93	2/7/2020
139200	1100	NEWPORT CIR	RITCHEY ST	END	2	548	36	20,978	10	3/3/2020
139300	1100	NOBEL AV	ROSS ST	END	2	339	32	13,746	70	1/17/2020
139300	1200	NOBEL AV	SYCAMORE ST	TIMBER ST	2	245	32	9,070	63	2/24/2020
139400	1100	NORMANDY PL	ORANGE AV	MAPLE ST	2	456	27	12,312	87	3/6/2020
139400	1200	NORMANDY PL	MAPLE ST	OAK ST	2	331	27	8,937	84	3/6/2020
139400	1300	NORMANDY PL	CEDAR ST	STANDARD AV	2	631	34	21,454	95	2/19/2020
139400	1400	NORMANDY PL	HATHAWAY ST	GRAND AV	2	804	37	31,748	4	3/5/2020
139400	1500	NORMANDY PL	LYON ST	END	2	335	36	13,860	85	3/3/2020
139500	1100	NORTH PARK BLVD	END	AC-PCC TRANSITION	2	142	45	6,390	75	1/23/2020
139500	1105	NORTH PARK BLVD	AC-PCC TRANSITION	RIVERSIDE DR	2	272	43	11,696	53	3/24/2020
139500	1200	NORTH PARK BLVD	RIVERSIDE DR	BENTON WY	2	397	43	17,071	28	3/24/2020
139500	1300	NORTH PARK BLVD	BENTON WY	BONNIE BRAE	2	745	43	32,035	44	3/24/2020
139500	1400	NORTH PARK BLVD	BONNIE BRAE	HELIOTROPE DR	2	276	43	11,868	30	3/24/2020
139500	1500	NORTH PARK BLVD	HELIOTROPE DR	FLOWER ST	2	389	42	16,338	62	3/24/2020
139600	1100	NOTTINGHAM AV	WILLITS ST	MYRTLE ST	2	607	32	19,424	79	2/6/2020
139700	1100	OAK ST	ALTON AV	DYER RD	2	1,292	36	46,512	7	2/26/2020
139700	1200	OAK ST	END	GOETZ AV	2	300	40	13,840	9	2/27/2020
139700	1300	OAK ST	GOETZ AV	END	2	201	40	8,040	13	2/27/2020
139700	1400	OAK ST	WARNER AV	ANAHURST PL	2	781	37	28,897	69	1/21/2020
139700	1500	OAK ST	ANAHURST PL	SAINT GERTRUDE PL	2	682	33	22,506	60	1/21/2020
139700	1600	OAK ST	SAINT GERTRUDE PL	SAINT ANDREW PL	2	998	37	36,926	63	1/21/2020
139700	1700	OAK ST	SAINT ANDREW PL	OCCIDENTAL ST	2	503	37	18,611	89	1/21/2020
139700	1800	OAK ST	OCCIDENTAL ST	BERKELEY ST	2	268	33	8,844	85	3/4/2020
139700	1900	OAK ST	BERKELEY ST	POMONA ST	2	287	33	9,471	82	3/4/2020
139700	2000	OAK ST	POMONA ST	STANFORD ST	2	475	33	16,605	91	3/4/2020
139700	2100	OAK ST	HOOD AV	BORCHARD AV	2	538	32	17,841	95	2/24/2020
139700	2200	OAK ST	BORCHARD AV	HOBART ST	2	254	32	8,128	95	2/24/2020
139700	2300	OAK ST	HOBART ST	WILSHIRE AV	2	241	33	7,953	95	2/19/2020
139700	2400	OAK ST	WILSHIRE AV	GRIFFITH PL	2	259	33	8,547	96	2/19/2020

Street ID	Section ID	Street Name	Begin Location	End Location	Lanes	Length (ft)	Width (ft)	Area (sf)	PCI	Most Recent Inspection/ M&R Update Date
139700	2500	OAK ST	GRIFFITH PL	OXFORD ST	2	258	33	8,514	95	2/19/2020
139700	2600	OAK ST	OXFORD ST	RUSSELL AV	2	233	33	7,689	96	2/19/2020
139700	2700	OAK ST	RUSSELL AV	MCFADDEN AV	2	280	33	9,240	87	2/19/2020
139700	2800	OAK ST	HARWOOD PL	MCFADDEN AV	2	325	36	11,700	71	2/25/2020
139700	2900	OAK ST	NORMANDY PL	HARWOOD PL	2	256	36	9,216	71	2/25/2020
139700	3000	OAK ST	BEVERLY PL	NORMANDY PL	2	263	36	9,468	69	2/25/2020
139700	3100	OAK ST	WISTERIA PL	BEVERLY PL	2	278	36	10,008	79	2/25/2020
139700	3200	OAK ST	WAKEHAM AV	WISTERIA PL	2	287	36	10,332	77	2/19/2020
139700	3300	OAK ST	GRANT ST	WAKEHAM AV	2	333	36	11,988	68	2/25/2020
139700	3400	OAK ST	BISHOP ST	GRANT ST	2	408	36	14,688	70	2/25/2020
139700	3500	OAK ST	CAMILE ST	BISHOP ST	2	361	24	8,664	73	2/25/2020
139700	3600	OAK ST	MYRTLE ST	CAMILE ST	2	332	25	8,300	39	2/25/2020
139700	3700	OAK ST	CHESTNUT AV	MYRTLE ST	2	333	27	8,991	19	2/20/2020
139700	3800	OAK ST	PINE ST	CHESTNUT AV	2	373	29	10,817	53	2/25/2020
139700	3900	OAK ST	WALNUT ST	PINE ST	2	366	24	8,784	68	2/25/2020
139700	4000	OAK ST	1ST ST	WALNUT ST	2	337	24	8,088	95	2/25/2020
139800	1100	OAKFIELD AV	MCLEAN DR	EUCLID ST	2	156	32	4,992	88	1/8/2020
139800	1200	OAKFIELD AV	EVONDA ST	MCLEAN DR	2	291	32	9,312	90	1/8/2020
139800	1300	OAKFIELD AV	BERNI ST	SHEFFIELD ST	2	1,147	32	37,654	76	1/7/2020
139800	1400	OAKFIELD AV	BERNI ST	END	2	572	32	18,304	76	1/7/2020
139800	1500	OAKFIELD AV	NEWHOPE ST	MOUNTAIN VIEW ST	2	478	33	15,774	92	1/14/2020
139800	1600	OAKFIELD AV	MOUNTAIN VIEW ST	FAY CIR	2	175	38	6,650	91	1/14/2020
139900	1200	OAKMONT AV	SANTA CLARA AV	AC-PCC TRANSITION	2	931	41	38,171	60	2/26/2020
139900	1205	OAKMONT AV	AC-PCC TRANSITION	END	2	330	41	13,530	88	2/26/2020
139900	1300	OAKMONT AV	PARK LN	JONQUIL RD	2	288	32	9,216	96	2/26/2020
139900	1400	OAKMONT AV	JONQUIL RD	CLEMENSEN AV	2	262	32	8,384	95	2/26/2020
140000	1100	OAKMONT PL	DORMAN ST	END	2	225	36	8,100	94	2/28/2020
140100	1100	OBARR PL	21ST ST	END	2	287	32	10,624	93	2/26/2020
140200	1100	OCCIDENTAL ST	GREENVILLE ST	KING ST	2	1,239	33	40,887	83	1/22/2020
140200	1200	OCCIDENTAL ST	DIAMOND ST	TOWNSEND ST	2	266	24	6,384	77	2/20/2020
140200	1300	OCCIDENTAL ST	CENTER ST	DIAMOND ST	2	303	24	7,272	91	2/20/2020
140200	1400	OCCIDENTAL ST	RAITT ST	DOUGLAS ST	2	215	32	6,880	45	2/25/2020
140200	1500	OCCIDENTAL ST	DOUGLAS ST	JOANE WY	2	285	32	9,865	41	2/25/2020
140200	1600	OCCIDENTAL ST	DOREEN WY	RENE DR	2	280	33	10,025	69	2/25/2020
140200	1700	OCCIDENTAL ST	RENE DR	RENE DR	2	87	33	2,871	68	2/25/2020
140200	1800	OCCIDENTAL ST	RENE DR	SPRUCE ST	2	329	33	10,857	72	2/25/2020
140200	1900	OCCIDENTAL ST	SPRUCE ST	PACIFIC AV	2	264	33	8,712	61	2/25/2020
140200	2000	OCCIDENTAL ST	PACIFIC AV	POPLAR ST	2	276	33	9,108	57	2/25/2020
140200	2100	OCCIDENTAL ST	BAKER ST	SHELTON ST	2	500	32	16,000	97	2/13/2020
140200	2200	OCCIDENTAL ST	SHELTON ST	SHELTON ST	2	150	32	4,800	94	2/13/2020
140200	2300	OCCIDENTAL ST	SHELTON ST	PARK DR	2	150	32	4,800	88	2/13/2020
140200	2400	OCCIDENTAL ST	PARK DR	TOWNER ST	2	300	32	9,600	89	2/13/2020
140200	2500	OCCIDENTAL ST	TOWNER ST	LOWELL ST	2	225	32	7,200	86	2/13/2020
140200	2600	OCCIDENTAL ST	LOWELL ST	OLIVE ST	2	305	32	9,760	86	2/13/2020
140200	2700	OCCIDENTAL ST	OLIVE ST	FLOWER ST	2	295	32	9,440	83	2/13/2020
140200	2800	OCCIDENTAL ST	FLOWER ST	WOODLAND PL	2	165	36	5,940	87	2/13/2020

Street ID	Section ID	Street Name	Begin Location	End Location	Lanes	Length (ft)	Width (ft)	Area (sf)	PCI	Most Recent Inspection/ M&R Update Date
140200	2900	OCCIDENTAL ST	MAIN ST	CYPRESS AV	2	353	40	14,120	93	1/21/2020
140200	3000	OCCIDENTAL ST	CYPRESS AV	ORANGE AV	2	368	40	14,720	93	1/21/2020
140200	3100	OCCIDENTAL ST	ORANGE AV	MAPLE ST	2	471	40	18,840	89	1/21/2020
140200	3200	OCCIDENTAL ST	MAPLE ST	ROUSSELLE ST	2	52	40	2,080	91	1/21/2020
140200	3300	OCCIDENTAL ST	ROUSSELLE ST	OAK ST	2	154	33	5,082	93	1/21/2020
140200	3400	OCCIDENTAL ST	OAK ST	OAK ST	2	153	33	5,049	93	1/21/2020
140200	3500	OCCIDENTAL ST	OAK ST	KILSON DR	2	273	33	9,009	93	1/21/2020
140200	3600	OCCIDENTAL ST	KILSON DR	HICKORY ST	2	270	33	8,910	93	1/21/2020
140200	3700	OCCIDENTAL ST	HICKORY ST	HALLADAY ST	2	270	33	8,910	93	1/21/2020
140200	3800	OCCIDENTAL ST	HALLADAY ST	END	2	135	33	4,455	95	3/13/2020
140200	3900	OCCIDENTAL ST	CEDAR ST	EVERGREEN ST	2	299	33	9,867	97	3/5/2020
140200	4000	OCCIDENTAL ST	EVERGREEN ST	STANDARD AV	2	289	33	9,537	97	3/5/2020
140200	4100	OCCIDENTAL ST	BOYD ST	RITCHEY ST	2	1,018	36	36,648	61	3/3/2020
140300	1101	OLD GRAND ST	CHERRY ST	SANTA CLARA AV	2	968	30	29,542	93	3/2/2020
140300	1400	OLD GRAND ST	JOANA DR	CHERRY ST	2	291	32	9,312	79	3/2/2020
140300	1500	OLD GRAND ST	GROVEMONT ST	JOANA DR	2	280	32	8,960	75	3/2/2020
140300	1600	OLD GRAND ST	KEEGAN WY	GROVEMONT ST	2	320	35	11,200	76	3/2/2020
140300	1700	OLD GRAND ST	FAIRHAVEN AV	KEEGAN WY	2	336	35	11,760	75	3/2/2020
140400	1100	OLD MCFADDEN AV	MAIN ST	ALLEY E/O MAIN W/O CYPRESS	2	170	31	5,270	98	2/19/2020
140400	1200	OLD MCFADDEN AV	ALLEY E/O MAIN W/O CYPRESS	CYPRESS AV	2	170	31	5,270	98	2/19/2020
140400	1300	OLD MCFADDEN AV	CYPRESS AV	END	2	295	31	9,145	98	2/19/2020
140500	1100	OLD TUSTIN AV	17TH ST	TUSTIN AV	2	1,196	34	40,664	76	3/5/2020
140600	3800	OLIVE LN	RIVIERA DR	SANTA CLARA AV	2	866	32	27,712	75	1/23/2020
140600	3900	OLIVE LN	PARK LN	END	2	315	36	12,590	90	1/22/2020
140600	4000	OLIVE LN	SHERWIN LN	END	2	241	32	7,712	77	1/20/2020
140600	4100	OLIVE LN	CORRIGAN AV	SHERWIN LN	2	710	32	22,720	82	1/20/2020
140600	4200	OLIVE LN	WEST ORANGE RD	CORRIGAN AV	2	266	32	8,512	85	1/20/2020
140700	1100	OLIVE ST	KELLER AV	AURORA AV	2	305	32	9,760	88	1/17/2020
140700	1200	OLIVE ST	AURORA AV	JUNIPER AV	2	707	32	23,524	90	1/17/2020
140700	1300	OLIVE ST	ALPINE AV	COLUMBINE AV	2	897	32	29,254	68	1/17/2020
140700	1400	OLIVE ST	COLUMBINE AV	SIERRA DR	2	339	32	10,848	67	1/17/2020
140700	1500	OLIVE ST	SIERRA DR	END	2	379	32	13,688	67	1/17/2020
140700	1600	OLIVE ST	ALTON AV	END	2	445	32	15,840	93	1/17/2020
140700	1700	OLIVE ST	SEGERSTROM AV	CENTRAL AV	2	1,032	33	34,056	92	1/18/2020
140700	1800	OLIVE ST	CENTRAL AV	WARNER (FRONTAGE) AV	2	1,280	33	42,240	90	1/18/2020
140700	1900	OLIVE ST	WARNER AV	ANAHURST PL	2	620	36	22,320	93	3/6/2020
140700	2000	OLIVE ST	GLENWOOD PL	SAINT GERTRUDE PL	2	630	36	22,680	86	2/13/2020
140700	2100	OLIVE ST	SAINT ANDREW PL	GLENWOOD PL	2	365	36	13,140	90	2/13/2020
140700	2200	OLIVE ST	OCCIDENTAL ST	SAINT ANDREW PL	2	340	36	12,240	76	2/13/2020
140700	2300	OLIVE ST	EDINGER AV	BORCHARD AV	2	573	37	21,201	95	2/3/2020
140700	2400	OLIVE ST	BORCHARD AV	WILSHIRE AV	2	632	36	22,752	92	2/3/2020
140700	2500	OLIVE ST	WILSHIRE AV	END	2	167	36	6,012	93	2/3/2020
140700	2600	OLIVE ST	END	RUSSELL AV	2	440	36	15,840	92	2/3/2020
140700	2700	OLIVE ST	CUBBON ST	BROOK ST	2	210	36	8,310	89	1/31/2020
140700	2800	OLIVE ST	1ST ST	2ND ST	2	238	25	5,950	96	3/13/2020
140700	2900	OLIVE ST	2ND ST	3RD ST	2	287	27	7,749	94	3/13/2020

Street ID	Section ID	Street Name	Begin Location	End Location	Lanes	Length (ft)	Width (ft)	Area (sf)	PCI	Most Recent Inspection/ M&R Update Date
140700	3000	OLIVE ST	10TH ST	END	2	574	34	19,516	58	3/10/2020
140700	3100	OLIVE ST	WASHINGTON AV	10TH ST	2	753	32	24,096	52	3/10/2020
140700	3200	OLIVE ST	15TH ST	WASHINGTON AV	2	749	32	23,968	75	3/4/2020
140700	3300	OLIVE ST	END	15TH ST	2	154	36	5,544	86	3/4/2020
140700	3400	OLIVE ST	17TH ST	19TH ST	2	576	32	18,432	90	1/29/2020
140700	3500	OLIVE ST	19TH ST	20TH ST	2	274	34	9,316	95	1/29/2020
140700	3600	OLIVE ST	20TH ST	21ST ST	2	275	32	8,800	92	1/29/2020
140700	3700	OLIVE ST	21ST ST	BUFFALO AV	2	1,028	32	32,896	88	1/29/2020
140800	1100	ORANGE AV	ALTON AV	END	2	482	36	18,912	77	2/26/2020
140800	1200	ORANGE AV	DYER RD	GOETZ AV	2	899	36	32,364	88	2/27/2020
140800	1300	ORANGE AV	GOETZ AV	RR	2	401	36	14,436	91	2/27/2020
140800	1400	ORANGE AV	RR	ADAMS ST	2	224	37	8,288	91	2/27/2020
140800	1500	ORANGE AV	ADAMS ST	CENTRAL AV	2	408	37	15,096	93	2/27/2020
140800	1600	ORANGE AV	CENTRAL AV	FLORA ST	2	369	37	13,653	92	2/27/2020
140800	1700	ORANGE AV	FLORA ST	WARNER AV	2	387	37	14,319	85	2/27/2020
140800	1800	ORANGE AV	WARNER AV	ANAHURST PL	2	657	40	26,280	45	1/21/2020
140800	1900	ORANGE AV	ANAHURST PL	SAINT GERTRUDE PL	2	674	40	26,960	71	1/21/2020
140800	2000	ORANGE AV	SAINT GERTRUDE PL	SAINT ANDREW PL	2	1,001	40	40,040	69	1/21/2020
140800	2100	ORANGE AV	SAINT ANDREW PL	OCCIDENTAL ST	2	515	40	20,600	73	1/21/2020
140800	2200	ORANGE AV	OCCIDENTAL ST	BERKELEY ST	2	304	40	12,160	72	1/21/2020
140800	2300	ORANGE AV	BERKELEY ST	POMONA ST	2	298	40	11,920	76	1/21/2020
140800	2400	ORANGE AV	POMONA ST	STANFORD ST	2	304	40	12,160	76	1/21/2020
140800	2500	ORANGE AV	STANFORD ST	EDINGER AV	2	282	40	11,280	77	1/21/2020
140800	2600	ORANGE AV	HOBART ST	EDINGER AV	2	927	46	42,642	86	2/25/2020
140800	2700	ORANGE AV	OXFORD ST	HOBART ST	2	659	46	30,314	90	2/25/2020
140800	2800	ORANGE AV	MCFADDEN AV	OXFORD ST	2	640	46	29,440	74	2/19/2020
140800	2900	ORANGE AV	HARWOOD PL	MCFADDEN AV	2	322	43	13,846	94	2/25/2020
140800	3000	ORANGE AV	NORMANDY PL	HARWOOD PL	2	260	43	11,180	94	2/25/2020
140800	3100	ORANGE AV	BEVERLY PL	NORMANDY PL	2	546	43	23,478	93	2/25/2020
140800	3200	ORANGE AV	WISTERIA PL	BEVERLY PL	2	279	43	11,997	93	2/25/2020
140800	3300	ORANGE AV	WAKEHAM AV	WISTERIA PL	2	287	43	12,341	96	2/25/2020
140800	3400	ORANGE AV	GRANT ST	WAKEHAM AV	2	335	43	14,405	91	2/25/2020
140800	3500	ORANGE AV	BISHOP ST	GRANT ST	2	410	43	17,630	94	2/19/2020
140800	3600	ORANGE AV	CAMILE ST	BISHOP ST	2	359	43	15,437	75	2/25/2020
140800	3700	ORANGE AV	MYRTLE ST	CAMILE ST	2	363	43	15,609	76	2/25/2020
140800	3800	ORANGE AV	CHESTNUT AV	MYRTLE ST	2	369	44	16,236	72	2/25/2020
140800	3900	ORANGE AV	PINE ST	CHESTNUT AV	2	346	44	15,224	95	2/25/2020
140800	4000	ORANGE AV	WALNUT ST	PINE ST	2	368	44	16,192	58	2/25/2020
140800	4100	ORANGE AV	1ST ST	WALNUT ST	2	350	44	15,400	90	2/25/2020
140900	1100	ORION AV	GREENVILLE ST	MARINE ST	2	859	36	30,924	94	2/18/2020
140900	1200	ORION AV	WOODLAND PL	END	2	163	32	8,114	86	1/15/2020
140900	1300	ORION AV	BIRCH ST	END	2	199	32	8,474	66	1/14/2020
141000	1100	OTIS ST	PENDLETON AV	WARNER AV	2	727	36	26,917	98	2/20/2020
141100	1100	OTTAWA ST	ELDER AV	BORCHARD AV	2	233	33	7,689	95	1/27/2020
141200	1100	OXFORD ST	MAIN ST	CYPRESS AV	2	334	33	11,022	61	2/19/2020
141200	1200	OXFORD ST	CYPRESS AV	ORANGE AV	2	357	33	11,781	56	2/19/2020

Street ID	Section ID	Street Name	Begin Location	End Location	Lanes	Length (ft)	Width (ft)	Area (sf)	PCI	Most Recent Inspection/ M&R Update Date
141200	1300	OXFORD ST	ORANGE AV	MAPLE ST	2	305	33	10,065	55	2/19/2020
141200	1400	OXFORD ST	OAK ST	END	2	287	33	9,471	82	2/19/2020
141200	1500	OXFORD ST	EVERGREEN ST	STANDARD AV	2	377	33	12,441	86	2/24/2020
141300	1100	PACIFIC AV	MOORE AV	RITA WY	2	259	32	8,288	85	2/18/2020
141300	1200	PACIFIC AV	RITA WY	GARRY AV	2	113	32	3,616	90	2/18/2020
141300	1300	PACIFIC AV	GARRY AV	CARRIAGE DR	2	567	32	19,100	84	2/18/2020
141300	1400	PACIFIC AV	SAN LORENZO AV	END	2	410	32	15,032	73	1/23/2020
141300	1500	PACIFIC AV	HEMLOCK WY	ADAMS ST	2	900	32	28,800	80	1/23/2020
141300	1600	PACIFIC AV	ADAMS ST	CENTRAL AV	2	386	32	12,352	95	1/23/2020
141300	1700	PACIFIC AV	FLORA ST	HALL AV	2	648	32	20,736	95	1/23/2020
141300	1800	PACIFIC AV	WARNER AV	FLORA ST	2	130	32	4,160	95	1/23/2020
141300	1900	PACIFIC AV	WARNER AV	ANAHURST PL	2	580	33	19,140	77	1/23/2020
141300	2000	PACIFIC AV	ANAHURST PL	SAINT GERTRUDE PL	2	540	33	17,820	82	2/25/2020
141300	2100	PACIFIC AV	SAINT GERTRUDE PL	GLENWOOD PL	2	765	33	25,245	82	1/23/2020
141300	2200	PACIFIC AV	GLENWOOD PL	SAINT ANDREW PL	2	550	33	18,150	80	1/23/2020
141300	2300	PACIFIC AV	OCCIDENTAL ST	STANFORD ST	2	820	33	27,060	96	2/25/2020
141300	2400	PACIFIC AV	STANFORD ST	EDINGER AV	2	320	33	10,560	96	2/25/2020
141300	2500	PACIFIC AV	EDINGER AV	BORCHARD AV	2	487	36	17,532	80	2/4/2020
141300	2600	PACIFIC AV	WILSHIRE AV	ELDER AV	2	533	36	19,188	84	2/4/2020
141300	2700	PACIFIC AV	DAHL LN	WILSHIRE AV	2	250	34	8,500	80	2/4/2020
141300	2800	PACIFIC AV	DAHL LN	DAHL LN	2	166	34	5,644	79	2/4/2020
141300	2900	PACIFIC AV	RITA WY	DAHL LN	2	300	34	10,200	87	2/4/2020
141300	3000	PACIFIC AV	LINGAN LN	RITA WY	2	221	34	7,514	94	2/4/2020
141300	3100	PACIFIC AV	MCFADDEN AV	LINGAN LN	2	331	34	11,254	91	2/4/2020
141300	3200	PACIFIC AV	CUBBON ST	MCFADDEN AV	2	287	32	9,184	73	2/6/2020
141300	3300	PACIFIC AV	WISTERIA PL	CUBBON ST	2	410	32	13,120	66	2/6/2020
141300	3400	PACIFIC AV	HIGHLAND ST	WISTERIA PL	2	291	32	9,312	70	2/6/2020
141300	3500	PACIFIC AV	TOLLIVER ST	HIGHLAND ST	2	241	32	7,712	64	2/6/2020
141300	3600	PACIFIC AV	RICHLAND AV	TOLLIVER ST	2	271	32	8,672	58	2/6/2020
141300	3700	PACIFIC AV	RAYMAR ST	RICHLAND AV	2	263	32	8,416	65	2/6/2020
141300	3800	PACIFIC AV	WILLITS ST	RAYMAR ST	2	265	32	8,480	72	2/6/2020
141300	3900	PACIFIC AV	MYRTLE ST	WILLITS ST	2	645	32	20,640	72	2/6/2020
141300	4000	PACIFIC AV	PINE ST	MYRTLE ST	2	639	37	23,643	72	2/6/2020
141300	4100	PACIFIC AV	WALNUT ST	PINE ST	2	331	37	12,247	71	2/6/2020
141300	4200	PACIFIC AV	1ST ST	WALNUT ST	2	298	37	11,026	81	2/6/2020
141300	4300	PACIFIC AV	2ND ST	1ST ST	2	228	32	7,296	100	2/7/2020
141300	4400	PACIFIC AV	3RD ST	2ND ST	2	304	32	9,728	100	2/7/2020
141300	4500	PACIFIC AV	SANTA ANA BLVD	3RD ST	2	287	32	9,184	100	2/7/2020
141300	4600	PACIFIC AV	5TH ST	SANTA ANA BLVD	2	244	32	7,808	100	2/7/2020
141300	4700	PACIFIC AV	6TH ST	5TH ST	2	259	32	8,288	100	2/7/2020
141300	4800	PACIFIC AV	7TH ST	6TH ST	2	311	36	11,196	100	2/7/2020
141300	4900	PACIFIC AV	CIVIC CENTER DR	7TH ST	2	300	36	10,800	100	3/6/2020
141300	5000	PACIFIC AV	9TH ST	CIVIC CENTER DR	2	345	32	11,040	100	1/29/2020
141300	5100	PACIFIC AV	10TH ST	9TH ST	2	262	34	8,908	100	1/29/2020
141300	5200	PACIFIC AV	11TH ST	10TH ST	2	285	34	9,690	100	1/29/2020
141300	5300	PACIFIC AV	12TH ST	11TH ST	2	284	34	9,656	100	1/29/2020

Street ID	Section ID	Street Name	Begin Location	End Location	Lanes	Length (ft)	Width (ft)	Area (sf)	PCI	Most Recent Inspection/ M&R Update Date
141300	5400	PACIFIC AV	WASHINGTON AV	12TH ST	2	261	33	8,613	100	1/29/2020
141300	5500	PACIFIC AV	END	21ST ST	2	128	32	5,149	86	1/22/2020
141300	5600	PACIFIC AV	21ST ST	SANTA CLARA AV	2	1,260	33	41,580	86	1/22/2020
141300	5700	PACIFIC AV	MARION WY	RIVIERA DR	2	628	33	20,724	83	1/21/2020
141300	5800	PACIFIC AV	SHARON RD	RIVER LN	2	243	32	7,776	96	1/21/2020
141300	5900	PACIFIC AV	PARK LN	SHARON RD	2	386	32	12,352	96	1/21/2020
141300	6000	PACIFIC AV	MEMORY LN	MARCELLA LN	2	110	33	3,630	91	3/6/2020
141400	1100	PALM ST	LYON ST	WRIGHT ST	2	561	45	25,245	81	3/9/2020
141400	1200	PALM ST	MABURY ST	LYON ST	2	364	45	16,380	83	3/9/2020
141500	1100	PARK DR	CURIE AV	COLUMBINE AV	2	285	32	9,120	94	2/24/2020
141500	1200	PARK DR	COLUMBINE AV	ALTON AV	2	721	32	23,072	91	1/17/2020
141500	1300	PARK DR	HEMLOCK WY	CENTRAL AV	2	1,018	33	33,594	85	1/18/2020
141500	1400	PARK DR	CENTRAL AV	WARNER (FRONTAGE) AV	2	1,268	33	41,844	88	1/18/2020
141500	1500	PARK DR	WARNER AV	ANAHURST PL	2	640	32	20,480	91	2/13/2020
141500	1600	PARK DR	ANAHURST PL	SAINT GERTRUDE PL	2	650	32	20,800	95	2/13/2020
141500	1700	PARK DR	EDINGER AV	OCCIDENTAL ST	2	1,195	32	38,240	79	2/13/2020
141600	1100	PARK LN	TOWNLEY ST	PATTI LN	2	650	33	21,450	92	1/20/2020
141600	1200	PARK LN	HESPERIAN ST	PACIFIC AV	2	409	32	13,088	93	1/21/2020
141600	1300	PARK LN	BRISTOL ST	HESPERIAN ST	2	142	40	5,680	87	1/21/2020
141600	1400	PARK LN	BRISTOL ST	GREENBRIER ST	2	142	32	4,544	93	1/22/2020
141600	1500	PARK LN	GREENBRIER ST	LOUISE ST	2	348	32	11,136	91	1/22/2020
141600	1600	PARK LN	LOUISE ST	BAKER ST	2	227	32	7,264	93	1/22/2020
141600	1700	PARK LN	BAKER ST	BAKER ST	2	112	32	3,584	93	1/22/2020
141600	1800	PARK LN	BAKER ST	WESTWOOD AV	2	319	32	10,208	90	1/22/2020
141600	1900	PARK LN	WESTWOOD AV	TOWNER LN	2	313	36	11,268	92	1/22/2020
141600	2000	PARK LN	TOWNER LN	FREEMAN LN	2	295	36	10,620	93	1/22/2020
141600	2100	PARK LN	FREEMAN LN	LOWELL LN	2	296	36	10,656	92	1/22/2020
141600	2200	PARK LN	LOWELL LN	OLIVE LN	2	261	36	9,396	90	1/22/2020
141600	2300	PARK LN	FLOWER ST	ACACIA PL	2	269	34	9,146	94	1/23/2020
141600	2400	PARK LN	ACACIA PL	JONQUIL RD	2	1,005	36	36,180	89	1/23/2020
141600	2500	PARK LN	SANTIAGO ST	JESSEE DR	2	251	38	8,341	86	2/26/2020
141600	2600	PARK LN	JESSEE DR	OAKMONT AV	2	283	32	9,056	83	2/26/2020
141600	2700	PARK LN	OAKMONT AV	FAIRMONT AV	2	323	32	12,856	85	2/26/2020
141600	2800	PARK LN	LARCHMONT AV	LINCOLN AV	2	156	32	7,512	93	2/26/2020
141600	2900	PARK LN	BRYNWOOD ST	EASTWOOD AV	2	196	32	8,792	97	2/26/2020
141600	3000	PARK LN	EASTWOOD AV	END	2	296	32	11,992	95	2/26/2020
141700	1101	PARKCENTER DR	4TH ST	FRUIT ST	2	1,656	39	64,584	77	3/6/2020
141900	1100	PARSONS PL	HOLLYLINE AV	END	2	345	32	12,062	86	1/7/2020
141900	1200	PARSONS PL	MAURIE AV	BRUCE AV	2	201	32	6,432	88	1/7/2020
141900	1300	PARSONS PL	SUNSWEPT AV	MAURIE AV	2	689	32	22,048	73	1/7/2020
141900	1400	PARSONS PL	CITY LIMIT	END	2	170	32	5,440	76	1/8/2020
142000	1100	PARTON ST	AURORA AV	END	2	341	32	13,810	80	1/15/2020
142000	1200	PARTON ST	JUNIPER AV	END	2	359	32	14,386	78	1/17/2020
142000	1300	PARTON ST	MACARTHUR BLVD	JUNIPER AV	2	113	32	3,616	59	1/17/2020
142000	1400	PARTON ST	MACARTHUR BLVD	ALPINE AV	2	113	32	3,616	79	1/15/2020
142000	1500	PARTON ST	WARNER AV	ANAHURST PL	2	640	36	23,040	75	2/14/2020

Street ID	Section ID	Street Name	Begin Location	End Location	Lanes	Length (ft)	Width (ft)	Area (sf)	PCI	Most Recent Inspection/ M&R Update Date
142000	1600	PARTON ST	ANAHURST PL	SAINT GERTRUDE PL	2	671	36	24,156	85	2/14/2020
142000	1700	PARTON ST	SAINT GERTRUDE PL	AC-PCC TRANSITION	2	675	36	24,300	93	2/14/2020
142000	1705	PARTON ST	AC-PCC TRANSITION	SAINT ANDREW PL	2	316	35	11,060	94	2/14/2020
142000	1800	PARTON ST	SAINT ANDREW PL	POMONA ST	2	971	35	33,985	94	2/14/2020
142000	1900	PARTON ST	POMONA ST	EDINGER (FRONTAGE) AV	2	647	35	22,645	95	2/14/2020
142000	2000	PARTON ST	EDINGER AV	BORCHARD AV	2	563	37	20,831	67	2/3/2020
142000	2100	PARTON ST	BORCHARD AV	WILSHIRE AV	2	661	37	24,457	63	2/3/2020
142000	2200	PARTON ST	WILSHIRE AV	RUSSELL AV	2	687	37	25,419	71	2/3/2020
142000	2300	PARTON ST	RUSSELL AV	MCFADDEN AV	2	632	37	23,384	73	2/3/2020
142000	2400	PARTON ST	CUBBON ST	MCFADDEN AV	2	460	37	17,020	90	1/30/2020
142000	2500	PARTON ST	HIGHLAND ST	CUBBON ST	2	460	37	17,020	95	1/30/2020
142000	2600	PARTON ST	RICHLAND ST	HIGHLAND ST	2	461	37	17,057	95	1/30/2020
142000	2700	PARTON ST	BISHOP ST	RICHLAND ST	2	396	37	14,652	95	1/30/2020
142000	2800	PARTON ST	CAMILE ST	BISHOP ST	2	477	37	17,649	89	1/30/2020
142000	2900	PARTON ST	MYRTLE ST	CAMILE ST	2	403	36	14,508	91	1/30/2020
142000	3000	PARTON ST	SANTA ANA BLVD	3RD ST	2	207	37	7,659	20	3/12/2020
142000	3100	PARTON ST	CIVIC CENTER DR	10TH ST	2	745	30	22,350	89	3/11/2020
142000	3200	PARTON ST	10TH ST	LIME ST	2	456	30	13,680	91	3/11/2020
142000	3300	PARTON ST	LIME ST	WASHINGTON AV	2	297	30	8,910	89	3/11/2020
142000	3400	PARTON ST	WASHINGTON AV	15TH ST	2	751	32	24,032	73	3/4/2020
142000	3500	PARTON ST	15TH ST	17TH ST	2	751	32	24,032	73	3/4/2020
142100	1101	PASADENA AV	AVALON AV	SANTA CLARA AV	2	496	32	15,872	88	3/3/2020
142100	1300	PASADENA AV	SANTA CLARA AV	END	2	423	36	15,228	87	3/3/2020
142100	1500	PASADENA AV	MEDFORD AVE	CDS NORTH END	2	330	33	10,890	81	4/3/2020
142200	1100	PASTEUR ST	KELLER AV	END	2	118	32	6,674	87	1/15/2020
142200	1200	PASTEUR ST	KELLER AV	AURORA AV	2	195	32	6,240	89	1/15/2020
142300	1100	PATRICIA LN	EASTSIDE AV	6TH ST	2	654	32	20,928	66	3/6/2020
142400	1100	PATTI LN	PARK LN	MCEVOY LN	2	263	33	8,679	91	1/20/2020
142400	1200	PATTI LN	MARCELLA LN	PARK LN	2	261	33	8,613	92	1/20/2020
142400	1300	PATTI LN	LORETTA LN	MARCELLA LN	2	269	33	8,877	91	1/20/2020
142500	1100	PEACHWOOD LN	MIRASOL ST	END	2	416	32	14,562	93	3/5/2020
142600	1100	PEARWOOD LN	MIRASOL ST	END	2	414	32	14,498	92	3/5/2020
142700	1100	PENDLETON AV	YALE ST	OTIS ST	2	592	36	22,057	97	2/20/2020
142700	1200	PENDLETON AV	SUSAN ST	SUSAN ST	2	222	36	7,992	97	2/20/2020
142700	1300	PENDLETON AV	SUSAN ST	ANNE ST	2	359	36	14,414	97	2/20/2020
142700	1400	PENDLETON AV	FAIRVIEW ST	HURON DR	2	438	40	18,265	50	2/20/2020
142700	1500	PENDLETON AV	FAIRVIEW ST	EVERGLADE ST	2	640	32	20,480	66	1/22/2020
142700	1600	PENDLETON AV	GREENVILLE ST	GLENARBOR ST	2	270	33	8,910	79	1/22/2020
142700	1700	PENDLETON AV	WARBLER ST	GREENVILLE ST	2	250	33	8,250	78	1/22/2020
142700	1800	PENDLETON AV	MANITOBA DR	WARBLER ST	2	250	33	8,250	74	1/22/2020
142700	1900	PENDLETON AV	LAURA LINDA LN	DIAMOND ST	2	225	33	7,425	86	1/22/2020
142700	2000	PENDLETON AV	MADDOCK ST	LAURA LINDA LN	2	225	33	7,425	82	1/22/2020
142700	2100	PENDLETON AV	ARTESIA ST	LINDA WY	2	531	32	17,737	87	2/25/2020
142700	2200	PENDLETON AV	LINDA WY	DOREEN WY	2	315	32	10,080	80	2/25/2020
142700	2300	PENDLETON AV	DOREEN WY	SALTA ST	2	293	32	9,376	69	2/25/2020
142700	2400	PENDLETON AV	SALTA ST	FOREST AV	2	266	32	9,257	80	2/25/2020

Appendix B

City of Santa Ana - Completed Listing of Current Street Condition

Street ID	Section ID	Street Name	Begin Location	End Location	Lanes	Length (ft)	Width (ft)	Area (sf)	PCI	Most Recent Inspection/ M&R Update Date
142900	1100	PENNY AV	BERNI ST	NEWHOPE ST	2	588	32	18,816	76	1/7/2020
142900	1200	PENNY AV	HASTINGS ST	END	2	179	33	7,157	85	1/14/2020
143000	1100	PEPPER TREE LN	STONE PINE GN	END	2	245	32	7,840	89	1/23/2020
143100	1100	PINE ST	JACKSON ST	END	2	276	32	10,744	87	1/16/2020
143100	1200	PINE ST	FRANKLIN ST	DAISY AV	2	223	30	6,690	96	2/6/2020
143100	1300	PINE ST	RAITT ST	FRANKLIN ST	2	213	30	6,390	95	2/6/2020
143100	1400	PINE ST	AC-PCC TRANSITION	RAITT ST	2	450	36	16,200	56	2/6/2020
143100	1500	PINE ST	WESTERN AV	AC-PCC TRANSITION	2	142	36	5,112	91	2/6/2020
143100	1600	PINE ST	SPRUCE ST	WESTERN AV	2	549	36	19,764	97	2/6/2020
143100	1700	PINE ST	PACIFIC AV	SPRUCE ST	2	252	36	9,072	97	2/6/2020
143100	1800	PINE ST	POPLAR ST	PACIFIC AV	2	298	36	10,728	97	2/6/2020
143100	1900	PINE ST	HESPERIAN ST	POPLAR ST	2	315	38	11,970	98	2/6/2020
143100	2000	PINE ST	BRISTOL ST	HESPERIAN ST	2	323	38	12,274	98	2/6/2020
143100	2100	PINE ST	BAKER ST	BRISTOL ST	2	672	36	24,192	94	1/31/2020
143100	2200	PINE ST	SHELTON ST	BAKER ST	2	545	40	21,800	92	1/31/2020
143100	2300	PINE ST	BOOTH ST	SHELTON ST	2	635	40	25,400	92	1/31/2020
143100	2400	PINE ST	FLOWER ST	BOOTH ST	2	590	40	23,600	92	1/31/2020
143100	2500	PINE ST	END	FLOWER ST	2	133	32	5,456	86	1/30/2020
143100	2600	PINE ST	BIRCH ST	ROSS ST	2	302	40	12,080	54	1/30/2020
143100	2700	PINE ST	BROADWAY	BIRCH ST	2	296	40	11,840	62	1/30/2020
143100	2800	PINE ST	SYCAMORE ST	BROADWAY	2	249	40	9,960	69	1/30/2020
143100	2900	PINE ST	MAIN ST	SYCAMORE ST	2	253	40	10,120	50	1/30/2020
143100	3000	PINE ST	MAIN ST	CYPRESS AV	2	335	41	13,735	100	2/11/2020
143100	3100	PINE ST	CYPRESS AV	ORANGE AV	2	349	40	13,960	100	2/11/2020
143100	3200	PINE ST	ORANGE AV	MAPLE ST	2	474	40	18,960	99	2/11/2020
143100	3300	PINE ST	MAPLE ST	OAK ST	2	315	46	14,490	99	2/11/2020
143100	3400	PINE ST	OAK ST	HICKORY ST	2	357	46	16,422	99	2/11/2020
143100	3500	PINE ST	HICKORY ST	HALLADAY ST	2	372	46	17,112	99	2/11/2020
143100	3600	PINE ST	HALLADAY ST	CEDAR ST	2	364	40	14,560	98	2/11/2020
143100	3700	PINE ST	CEDAR ST	STANDARD AV	2	433	36	15,588	41	2/11/2020
143100	3800	PINE ST	STANDARD AV	MINNIE ST	2	372	40	14,880	23	2/11/2020
143100	3900	PINE ST	MINNIE ST	END	2	200	36	7,200	92	2/11/2020
143200	1100	PLAZA DR	MACARTHUR BLVD	SUNFLOWER AV	4	2,104	45	102,680	83	2/20/2020
143200	1200	PLAZA DR	MACARTHUR BLVD	END	2	192	36	8,472	80	2/20/2020
143300	1100	PLUMWOOD LN	MIRASOL ST	END	2	413	32	14,466	92	3/5/2020
143400	1100	POINSETTIA ST	5TH ST	4TH ST	2	286	23	6,578	79	3/3/2020
143400	1200	POINSETTIA ST	6TH ST	5TH ST	2	298	23	6,854	83	3/3/2020
143400	1300	POINSETTIA ST	BROWN ST	6TH ST	2	360	40	14,400	92	3/3/2020
143400	1400	POINSETTIA ST	SANTA ANA BLVD	BROWN ST	2	470	40	18,800	70	3/3/2020
143400	1500	POINSETTIA ST	CIVIC CENTER DR	SANTA ANA BLVD	2	459	40	18,360	94	3/3/2020
143400	1600	POINSETTIA ST	WELLINGTON AV	CIVIC CENTER DR	2	715	40	28,600	99	3/3/2020
143400	1700	POINSETTIA ST	WASHINGTON AV	WELLINGTON AV	2	322	40	12,880	69	3/3/2020
143400	1800	POINSETTIA ST	WASHINGTON AV	POINSETTIA ST	2	300	22	6,050	97	3/9/2020
143400	1805	POINSETTIA ST	POINSETTIA ST	14TH ST	2	99	36	3,564	43	3/9/2020
143400	1900	POINSETTIA ST	END	20TH ST	2	757	28	21,916	47	2/28/2020
143400	2000	POINSETTIA ST	20TH ST	BUFFALO AV	2	1,018	28	28,504	84	2/28/2020

Street ID	Section ID	Street Name	Begin Location	End Location	Lanes	Length (ft)	Width (ft)	Area (sf)	PCI	Most Recent Inspection/ M&R Update Date
143400	2100	POINSETTIA ST	END	SANTA CLARA AV	2	268	16	4,828	84	2/28/2020
143400	2200	POINSETTIA ST	SANTA CLARA AV	EDGEWOOD RD	2	983	32	31,456	77	2/28/2020
143400	2300	POINSETTIA ST	EDGEWOOD RD	END	2	547	32	20,024	72	2/28/2020
143500	1100	POMONA ST	KING ST	FAIRVIEW ST	2	516	33	17,028	70	1/22/2020
143500	1200	POMONA ST	KING ST	GREENVILLE ST	2	1,270	33	41,910	84	1/22/2020
143500	1300	POMONA ST	GREENVILLE ST	TOWNSEND ST	2	161	33	5,313	95	2/20/2020
143500	1400	POMONA ST	TOWNSEND ST	DIAMOND ST	2	283	33	9,339	80	2/20/2020
143500	1500	POMONA ST	DIAMOND ST	CENTER ST	2	262	33	8,646	84	2/20/2020
143500	1600	POMONA ST	SPRUCE ST	RENE DR	2	400	33	14,690	96	2/25/2020
143500	1700	POMONA ST	SHELTON ST	END	2	340	32	11,384	95	2/13/2020
143500	1800	POMONA ST	LOWELL ST	END	2	240	36	12,105	86	2/13/2020
143500	1900	POMONA ST	FLOWER ST	WOODLAND PL	2	245	40	9,800	78	2/13/2020
143500	2000	POMONA ST	WOODLAND PL	GARNSEY ST	2	270	40	10,800	84	2/14/2020
143500	2100	POMONA ST	GARNSEY ST	PARTON ST	2	265	40	10,600	88	2/14/2020
143500	2200	POMONA ST	PARTON ST	VAN NESS AV	2	340	40	13,600	85	2/14/2020
143500	2300	POMONA ST	VAN NESS AV	ROSS ST	2	285	40	11,400	85	2/14/2020
143500	2400	POMONA ST	ROSS ST	BIRCH ST	2	305	40	12,200	81	2/14/2020
143500	2500	POMONA ST	BIRCH ST	BROADWAY	2	275	40	11,000	81	2/14/2020
143500	2600	POMONA ST	SYCAMORE ST	MAIN ST	2	265	40	10,600	79	3/6/2020
143500	2700	POMONA ST	MAIN ST	CYPRESS AV	2	328	40	13,120	100	4/16/2020
143500	2800	POMONA ST	CYPRESS AV	ORANGE AV	2	355	40	14,200	100	4/16/2020
143500	2900	POMONA ST	ORANGE AV	MAPLE ST	2	458	40	18,320	100	4/16/2020
143500	3000	POMONA ST	OAK ST	HALLADAY ST	2	960	33	31,680	55	3/4/2020
143500	3100	POMONA ST	STANDARD AV	MINNIE ST	2	412	36	14,832	8	3/5/2020
143500	3200	POMONA ST	GRAND AV	SANTA FE ST	2	846	36	30,456	4	3/3/2020
143500	3300	POMONA ST	RITCHEY ST	BOYD ST	2	1,018	36	36,648	59	3/3/2020
143600	1100	PONDEROSA ST	CITY LIMIT	CATALINA AV	2	500	20	10,000	73	3/3/2020
143600	1201	PONDEROSA ST	SANTA CLARA AV	AVALON AV	2	504	32	16,128	85	3/3/2020
143600	1400	PONDEROSA ST	JOANA DR	FRANZEN AV	2	297	32	9,504	94	3/3/2020
143600	1501	PONDEROSA ST	CITY LIMIT (176' N/O CALVO DR)	GROVEMONT ST	2	784	32	25,088	94	3/3/2020
143700	1100	POPLAR ST	HEMLOCK WY	CENTRAL AV	2	1,097	32	35,104	80	1/23/2020
143700	1200	POPLAR ST	CENTRAL AV	CENTRAL AV	2	228	32	7,296	93	1/23/2020
143700	1300	POPLAR ST	CENTRAL AV	HALL AV	2	260	32	8,320	98	2/24/2020
143700	1400	POPLAR ST	HALL AV	END	2	398	32	14,648	97	2/24/2020
143700	1500	POPLAR ST	SAINT ANNE PL	SAINT GERTRUDE PL	2	250	33	8,250	90	1/23/2020
143700	1600	POPLAR ST	CAMDEN PL	SAINT ANNE PL	2	260	33	8,580	86	1/23/2020
143700	1700	POPLAR ST	GLENWOOD PL	CAMDEN PL	2	265	33	8,745	95	1/23/2020
143700	1800	POPLAR ST	CARLTON PL	GLENWOOD PL	2	290	33	9,570	95	1/23/2020
143700	1900	POPLAR ST	SAINT ANDREW PL	CARLTON PL	2	270	33	8,910	98	2/25/2020
143700	2000	POPLAR ST	OCCIDENTAL ST	SAINT ANDREW PL	2	265	33	8,745	94	2/25/2020
143700	2100	POPLAR ST	END	OCCIDENTAL ST	2	450	33	16,700	96	2/25/2020
143700	2200	POPLAR ST	EDINGER AV	BORCHARD AV	2	537	36	19,332	73	2/3/2020
143700	2300	POPLAR ST	ELDER AV	WILSHIRE AV	2	515	36	18,540	90	2/4/2020
143700	2400	POPLAR ST	WILSHIRE AV	END	2	265	34	9,899	82	2/4/2020
143700	2500	POPLAR ST	LINGAN LN	DAHL LN	2	507	32	16,720	87	2/4/2020
143700	2600	POPLAR ST	WILLITS ST	MYRTLE ST	2	621	36	22,356	94	2/6/2020

Street ID	Section ID	Street Name	Begin Location	End Location	Lanes	Length (ft)	Width (ft)	Area (sf)	PCI	Most Recent Inspection/ M&R Update Date
143700	2700	POPLAR ST	MYRTLE ST	PINE ST	2	625	36	22,500	92	2/6/2020
143700	2800	POPLAR ST	SANTA CLARA AV	21ST ST	2	1,241	33	40,953	81	1/21/2020
143700	2900	POPLAR ST	MARION WY	SANTA CLARA AV	2	241	33	7,953	77	1/21/2020
143700	3000	POPLAR ST	RIVIERA DR	MARION WY	2	651	33	21,483	81	1/21/2020
143700	3100	POPLAR ST	RIVER LN	SHARON RD	2	347	33	11,451	93	1/21/2020
143800	1100	PORTER ST	4TH ST	5TH ST	2	291	40	11,640	99	3/9/2020
143800	1200	PORTER ST	5TH ST	6TH ST	2	297	40	11,880	99	3/9/2020
143900	1100	PORTOLA AV	MABURY ST	WRIGHT ST	2	942	32	30,144	94	3/2/2020
144000	1100	POSEY ST	NEWHOPE ST	END	2	560	28	16,579	82	1/9/2020
144100	1100	PROGRESSO ST	EUCLID ST	EVONDA ST	2	560	32	17,920	98	1/8/2020
144100	1200	PROGRESSO ST	EVONDA ST	LA BONITA ST	2	377	32	12,064	83	1/8/2020
144200	1100	PULLMAN ST	DEERE AV	GARRY AV	2	873	40	34,920	61	2/26/2020
144200	1200	PULLMAN ST	DYER RD	DEERE AV	2	1,155	60	69,300	96	2/26/2020
144200	1301	PULLMAN ST	WARNER AV	DYER RD	2	3,622	41	148,512	43	2/26/2020
144450	2110	RAITT (FRONTAGE) ST	SOUTH END	HALL AV	2	692	27	20,184	98	2/20/2020
144450	2120	RAITT (FRONTAGE) ST	HALL AV	NORTH END	2	570	27	16,890	94	2/20/2020
144400	1101	RAITT ST	SUNFLOWER AV	MACARTHUR BLVD	3	1,250	44	61,000	51	2/20/2020
144400	1400	RAITT ST	ALTON AV	MOORE AV	4	233	60	13,980	67	2/24/2020
144400	1501	RAITT ST	MOORE AV	SEGERSTROM AV	4	1,136	63	71,980	92	1/20/2020
144400	4900	RAITT ST	SANTA ANA BLVD	5TH ST	2	312	45	14,040	28	2/7/2020
144400	5000	RAITT ST	5TH ST	6TH ST	2	285	36	10,260	33	2/7/2020
144400	5100	RAITT ST	6TH ST	7TH ST	2	342	36	12,312	36	2/7/2020
144400	5200	RAITT ST	7TH ST	CIVIC CENTER DR	2	255	36	9,180	42	1/29/2020
144400	5300	RAITT ST	CIVIC CENTER DR	9TH ST	2	360	36	12,960	41	2/7/2020
144400	5400	RAITT ST	9TH ST	10TH ST	2	293	36	10,548	53	1/29/2020
144400	5500	RAITT ST	10TH ST	11TH ST	2	276	36	9,936	56	1/29/2020
144400	5600	RAITT ST	11TH ST	12TH ST	2	284	36	10,224	50	1/29/2020
144400	5700	RAITT ST	12TH ST	WASHINGTON AV	2	254	36	9,144	53	1/29/2020
144500	1100	RAMONA DR	AURORA AV	KELLER AV	2	304	32	9,728	91	1/17/2020
144500	1200	RAMONA DR	JUNIPER AV	AURORA AV	2	700	32	22,400	88	1/17/2020
144500	1300	RAMONA DR	MACARTHUR BLVD	JUNIPER AV	2	143	32	4,576	90	1/17/2020
144500	1400	RAMONA DR	MACARTHUR BLVD	ALPINE AV	2	141	32	4,512	71	1/17/2020
144500	1500	RAMONA DR	ALPINE AV	COLUMBINE AV	2	847	32	27,104	71	1/17/2020
144500	1600	RAMONA DR	COLUMBINE AV	END	2	160	32	6,370	84	1/17/2020
144500	1700	RAMONA DR	SIERRA DR	ALTON AV	2	589	32	19,598	87	1/17/2020
144500	1800	RAMONA DR	ALTON AV	END	2	317	32	11,944	93	1/17/2020
144500	1900	RAMONA DR	CENTRAL AV	SEGERSTROM AV	2	1,014	33	33,462	85	1/18/2020
144500	2000	RAMONA DR	WARNER (FRONTAGE) AV	CENTRAL AV	2	1,268	33	41,844	79	1/18/2020
144600	1100	RANCHERO WY	COTTER ST	END	2	208	33	8,364	93	1/20/2020
144700	1100	RAY CIR	RAITT ST	END	2	85	60	7,012	98	2/21/2020
144800	1100	RAYMAR ST	ARAPAHO DR	SHAWNEE DR	2	222	32	7,104	86	1/25/2020
144800	1200	RAYMAR ST	HURON DR	MOHAWK DR	2	611	32	20,508	95	1/25/2020
144800	1300	RAYMAR ST	WESTERN AV	RAITT ST	2	868	32	27,776	87	2/6/2020
144800	1400	RAYMAR ST	PACIFIC AV	WESTERN AV	2	815	32	26,080	86	2/6/2020
144800	1500	RAYMAR ST	BRISTOL ST	PACIFIC AV	2	852	32	27,264	95	2/6/2020
144800	1600	RAYMAR ST	BRISTOL ST	BAKER ST	2	675	32	21,600	94	1/31/2020

Street ID	Section ID	Street Name	Begin Location	End Location	Lanes	Length (ft)	Width (ft)	Area (sf)	PCI	Most Recent Inspection/ M&R Update Date
145050	1150	REGENT (SPUR) DR	END	REGENT DR	2	120	34	5,280	96	1/15/2020
145000	1100	REGENT DR	NEWHOPE ST	REGENT (SPUR) DR	2	573	34	19,482	84	1/15/2020
145000	1200	REGENT DR	REGENT (SPUR) DR	GATES ST	2	214	34	7,276	89	1/15/2020
145000	1300	REGENT DR	GATES ST	ELLIOTT PL	2	405	34	13,770	95	1/15/2020
145000	1350	REGENT DR	ELLIOTT PL	END	2	120	34	4,080	93	1/15/2020
145100	1100	RENE DR	CARRIAGE DR	MOORE AV	2	1,169	32	37,408	38	2/18/2020
145100	1200	RENE DR	SAN LORENZO AV	END	2	441	32	16,024	76	1/23/2020
145100	1300	RENE DR	SAN LORENZO AV	HEMLOCK WY	2	260	32	8,320	79	1/23/2020
145100	1400	RENE DR	HEMLOCK WY	END	2	238	32	9,528	81	1/23/2020
145100	1500	RENE DR	ADAMS ST	FLORA ST	2	1,367	32	44,644	82	1/23/2020
145100	1600	RENE DR	SECREST WY	WARNER AV	2	285	36	10,260	92	2/25/2020
145100	1700	RENE DR	ANAHURST PL	SECREST WY	2	280	36	10,080	80	2/25/2020
145100	1800	RENE DR	CLEGHORN WY	ANAHURST PL	2	280	36	10,080	87	2/25/2020
145100	1900	RENE DR	SAINT GERTRUDE PL	CLEGHORN WY	2	280	36	10,080	89	2/25/2020
145100	2000	RENE DR	SAINT ANNE PL	SAINT GERTRUDE PL	2	260	36	9,360	94	2/25/2020
145100	2100	RENE DR	CARLTON PL	SAINT ANNE PL	2	855	36	30,780	96	2/25/2020
145100	2200	RENE DR	SAINT ANDREW PL	CARLTON PL	2	270	36	9,720	96	2/25/2020
145100	2300	RENE DR	OCCIDENTAL ST	SAINT ANDREW PL	2	230	36	8,280	86	2/25/2020
145100	2400	RENE DR	POMONA ST	OCCIDENTAL ST	2	510	33	17,575	96	2/25/2020
145100	2500	RENE DR	EDINGER AV	BORCHARD AV	2	317	37	11,729	78	2/3/2020
145100	2600	RENE DR	BORCHARD AV	JAN WY	2	714	37	26,418	80	2/3/2020
145100	2700	RENE DR	JAN WY	WILSHIRE AV	2	257	32	8,224	84	2/3/2020
145100	2800	RENE DR	WILSHIRE AV	DAHL LN	2	263	32	8,416	74	2/3/2020
145100	2900	RENE DR	DAHL LN	SPRUCE ST	2	795	32	25,440	74	2/3/2020
145100	3000	RENE DR	SPRUCE ST	END	2	450	32	15,289	79	2/3/2020
145200	1100	RHONDA AV	TAFT ST	MICHAEL ST	2	312	32	9,984	84	1/9/2020
145200	1200	RHONDA AV	MICHAEL ST	HURLEY ST	2	511	32	17,302	81	1/9/2020
145200	1300	RHONDA AV	HURLEY ST	END	2	122	32	5,524	85	1/9/2020
145300	1100	RICHLAND AV	WESTERN AV	RAITT ST	2	888	32	28,416	91	2/6/2020
145300	1200	RICHLAND AV	PACIFIC AV	WESTERN AV	2	828	32	26,496	90	2/6/2020
145300	1300	RICHLAND AV	BRISTOL ST	PACIFIC AV	2	833	32	26,656	93	2/6/2020
145300	1400	RICHLAND AV	BRISTOL ST	BAKER ST	2	692	35	24,220	90	1/31/2020
145300	1500	RICHLAND AV	BAKER ST	ROSEWOOD AV	2	298	35	10,430	91	1/31/2020
145300	1600	RICHLAND AV	ROSEWOOD AV	SHELTON ST	2	278	35	9,730	95	1/31/2020
145300	1700	RICHLAND AV	SHELTON ST	END	2	800	35	28,000	95	1/31/2020
145400	1800	RICHLAND ST	FLOWER ST	GARNSEY ST	2	264	40	10,560	18	1/30/2020
145400	1900	RICHLAND ST	GARNSEY ST	PARTON ST	2	250	40	10,000	47	1/30/2020
145400	2000	RICHLAND ST	PARTON ST	VAN NESS AV	2	253	40	10,120	62	1/30/2020
145400	2100	RICHLAND ST	VAN NESS AV	ROSS ST	2	300	40	12,000	83	1/30/2020
145400	2200	RICHLAND ST	ROSS ST	BIRCH ST	2	369	40	14,760	90	1/30/2020
145400	2300	RICHLAND ST	BIRCH ST	BROADWAY	2	318	40	12,720	78	1/30/2020
145400	2400	RICHLAND ST	BROADWAY	SYCAMORE ST	2	270	40	10,800	85	1/30/2020
145400	2500	RICHLAND ST	SYCAMORE ST	MAIN ST	2	258	40	10,320	76	1/30/2020
145500	1100	RICHMOND ST	AVALON AV	CAMINO AV	2	325	32	10,400	95	3/5/2020
145500	1200	RICHMOND ST	END	AVALON AV	2	452	32	15,714	95	3/5/2020
145500	1300	RICHMOND ST	ALBION AV	END	2	387	32	13,634	93	3/2/2020

Street ID	Section ID	Street Name	Begin Location	End Location	Lanes	Length (ft)	Width (ft)	Area (sf)	PCI	Most Recent Inspection/ M&R Update Date
145600	1100	RIDGEWOOD ST	CAMINO AV	AVALON AV	2	461	32	14,752	91	3/5/2020
145600	1200	RIDGEWOOD ST	AVALON AV	BUFFALO AV	2	268	32	8,576	88	3/5/2020
145600	1300	RIDGEWOOD ST	BUFFALO AV	SANTA CLARA AV	2	140	32	4,480	91	3/5/2020
145600	1401	RIDGEWOOD ST	ALBION AV	END	2	415	32	13,280	93	3/2/2020
145700	1100	RIGHTER CIR	KEMPER AV	END	2	113	30	4,590	87	3/2/2020
145800	1100	RITA WY	PACIFIC AV	SURREY CIR	2	498	32	15,936	40	2/18/2020
145800	1200	RITA WY	SURREY CIR	CARRIAGE DR	2	487	32	15,584	51	2/18/2020
145800	1300	RITA WY	SAN LORENZO AV	END	2	417	32	15,256	93	1/23/2020
145800	1400	RITA WY	HEMLOCK WY	END	2	293	32	11,288	93	1/23/2020
145800	1500	RITA WY	ADAMS ST	FLORA ST	2	1,284	32	41,088	80	1/23/2020
145800	1600	RITA WY	END	BORCHARD AV	2	260	33	9,469	81	2/4/2020
145800	1700	RITA WY	BORCHARD AV	BORCHARD AV	2	218	34	7,412	82	2/4/2020
145800	1800	RITA WY	BORCHARD AV	JAN WY	2	527	34	17,918	78	2/4/2020
145800	1900	RITA WY	DAHL LN	SPRUCE ST	2	476	32	15,232	77	2/4/2020
145800	2000	RITA WY	SPRUCE ST	PACIFIC AV	2	363	32	11,616	76	2/4/2020
145900	1100	RITCHEY ST	WRIGHT ST	LYON ST	2	333	36	11,988	88	3/2/2020
145900	1200	RITCHEY ST	LYON ST	NEWPORT CIR	2	1,408	40	56,320	84	3/2/2020
145900	1300	RITCHEY ST	NEWPORT CIR	SAINT ANDREW PL	2	847	56	47,432	86	3/2/2020
145900	1400	RITCHEY ST	SAINT ANDREW PL	GLENWOOD PL	3	580	56	32,480	40	3/2/2020
145900	1500	RITCHEY ST	GLENWOOD PL	SAINT ANDREW PL	3	282	56	15,792	15	3/2/2020
145900	1600	RITCHEY ST	SAINT ANDREW PL	OCCIDENTAL ST	3	471	56	26,376	7	3/2/2020
145900	1700	RITCHEY ST	OCCIDENTAL ST	POMONA ST	4	435	56	24,360	15	3/2/2020
145900	1800	RITCHEY ST	POMONA ST	EDINGER AV	4	468	60	28,080	10	3/2/2020
145900	1900	RITCHEY ST	BORCHARD AV	EDINGER AV	2	806	40	32,240	62	3/2/2020
145900	2000	RITCHEY ST	AUTO MALL DR	BORCHARD AV	2	796	37	29,452	69	3/2/2020
145900	2101	RITCHEY ST	MCFADDEN AV	AUTO MALL DR	2	876	40	35,040	77	3/2/2020
146000	1100	RIVER LN	TOWNLEY ST	END	2	327	33	12,041	92	1/20/2020
146000	1200	RIVER LN	ALONA ST	END	2	115	33	3,795	92	1/21/2020
146000	1300	RIVER LN	ALONA ST	PACIFIC AV	2	678	33	22,374	87	1/21/2020
146000	1400	RIVER LN	PACIFIC AV	POPLAR ST	2	256	33	8,448	91	1/21/2020
146000	1500	RIVER LN	GREENBRIER ST	SHARON RD	2	2,483	32	79,456	85	1/22/2020
146100	1100	RIVERINE AV	10TH ST	HALESWORTH ST	2	338	28	9,464	49	2/21/2020
146200	1100	RIVERSIDE DR	BENTON WY	NORTH PARK BLVD	2	1,186	40	47,440	63	1/23/2020
146200	1200	RIVERSIDE DR	FLOWER ST	BENTON WY	2	1,324	40	52,960	53	1/23/2020
146300	1100	RIVIERA DR	FOREST AV	ALONA ST	2	117	32	3,744	80	1/21/2020
146300	1200	RIVIERA DR	SPRUCE ST	FOREST AV	2	260	32	8,320	81	1/21/2020
146300	1300	RIVIERA DR	PACIFIC AV	SPRUCE ST	2	264	32	8,448	81	1/21/2020
146300	1400	RIVIERA DR	POPLAR ST	PACIFIC AV	2	263	32	8,416	81	1/21/2020
146300	1500	RIVIERA DR	HESPERIAN ST	POPLAR ST	2	264	32	8,448	78	1/21/2020
146300	1600	RIVIERA DR	BAKER ST	ROSEWOOD AV	2	287	34	9,758	90	1/23/2020
146300	1700	RIVIERA DR	ROSEWOOD AV	WESTWOOD AV	2	315	34	10,710	91	1/23/2020
146300	1800	RIVIERA DR	WESTWOOD AV	TOWNER ST	2	320	32	10,240	85	1/23/2020
146300	1900	RIVIERA DR	TOWNER ST	LOWELL LN	2	296	32	9,472	87	1/23/2020
146300	2000	RIVIERA DR	LOWELL LN	OLIVE LN	2	351	34	11,934	73	1/23/2020
146300	2100	RIVIERA DR	OLIVE LN	FLOWER ST	2	370	32	11,840	77	1/23/2020
146400	1100	ROBERTS DR	CORTA DR	EUCLID ST	2	1,116	33	36,828	93	1/13/2020

Street ID	Section ID	Street Name	Begin Location	End Location	Lanes	Length (ft)	Width (ft)	Area (sf)	PCI	Most Recent Inspection/ M&R Update Date
146400	1200	ROBERTS DR	GATES ST	END	2	151	33	6,233	95	1/15/2020
146400	1300	ROBERTS DR	SHANNON ST	END	2	412	33	14,846	96	1/15/2020
146400	1400	ROBERTS DR	BEWLEY ST	FIGUEROA ST	2	244	33	8,052	100	1/15/2020
146400	1500	ROBERTS DR	GUNTHER ST	BEWLEY ST	2	263	33	8,679	100	1/15/2020
146400	1600	ROBERTS DR	JACKSON ST	GUNTHER ST	2	202	33	6,666	100	1/15/2020
146400	1700	ROBERTS DR	LAUREL ST	JACKSON ST	2	308	33	10,164	100	1/15/2020
146500	1100	ROOSEVELT AV	EUCLID ST	TAFT ST	2	1,278	32	40,896	91	1/9/2020
146500	1300	ROOSEVELT AV	NEWHOPE ST	JENKINS ST	2	578	32	18,496	88	1/8/2020
146500	1400	ROOSEVELT AV	NEWHOPE ST	MOUNTAIN VIEW ST	2	462	32	14,784	94	1/10/2020
146500	1500	ROOSEVELT AV	MOUNTAIN VIEW ST	GATES ST	2	238	32	7,616	95	1/10/2020
146600	1100	ROSEWOOD AV	CARRIAGE DR	MOORE AV	2	820	32	28,340	68	1/20/2020
146600	1200	ROSEWOOD AV	SEGERSTROM AV	CARRIAGE DR	2	157	45	7,065	94	2/24/2020
146600	1300	ROSEWOOD AV	HEMLOCK WY	SAN LORENZO AV	2	383	33	12,639	88	1/20/2020
146600	1400	ROSEWOOD AV	CENTRAL AV	HEMLOCK WY	2	1,026	33	33,858	88	1/20/2020
146600	1500	ROSEWOOD AV	WARNER AV	SAINT GERTRUDE PL	2	1,140	32	36,480	91	2/13/2020
146600	1600	ROSEWOOD AV	BORCHARD AV	EDINGER AV	2	595	36	21,420	95	2/3/2020
146600	1700	ROSEWOOD AV	WILSHIRE AV	BORCHARD AV	2	655	36	23,580	95	2/3/2020
146600	1800	ROSEWOOD AV	RUSSELL AV	WILSHIRE AV	2	673	36	24,228	94	2/3/2020
146600	1900	ROSEWOOD AV	MCFADDEN AV	RUSSELL AV	2	645	36	23,220	87	2/3/2020
146600	2000	ROSEWOOD AV	RICHLAND AV	BISHOP ST	2	581	32	18,592	93	1/31/2020
146600	2100	ROSEWOOD AV	MYRTLE ST	BISHOP ST	2	753	32	24,096	88	1/31/2020
146600	2200	ROSEWOOD AV	15TH ST	17TH ST	2	734	32	23,488	80	3/4/2020
146600	2300	ROSEWOOD AV	21ST ST	SANTA CLARA AV	2	1,171	32	37,472	83	1/29/2020
146600	2400	ROSEWOOD AV	SANTA CLARA AV	RIVIERA DR	2	633	36	22,788	79	1/23/2020
146700	1100	ROSITA ST	5TH ST	6TH ST	2	359	32	11,488	91	1/8/2020
146700	1200	ROSITA ST	6TH ST	7TH ST	2	278	32	8,896	89	1/8/2020
146700	1300	ROSITA ST	7TH ST	HAZARD AV	2	630	32	20,160	80	1/8/2020
146700	1400	ROSITA ST	HOLLYLINE AV	END	2	342	32	11,966	83	1/7/2020
146800	1100	ROSS ST	SUNFLOWER AV	STEVENS AV	2	287	32	9,184	64	1/17/2020
146800	1200	ROSS ST	STEVENS AV	NOBEL AV	2	313	32	10,016	61	1/17/2020
146800	1300	ROSS ST	NOBEL AV	KELLER AV	2	284	32	9,088	68	1/17/2020
146800	1400	ROSS ST	AURORA AV	END	2	376	32	16,100	79	1/15/2020
146800	1500	ROSS ST	END	JUNIPER AV	2	380	32	15,058	79	1/17/2020
146800	1600	ROSS ST	ALPINE AV	BELL AV	2	223	32	7,686	87	1/15/2020
146800	1700	ROSS ST	BELL AV	CURIE AV	2	327	32	10,464	83	1/15/2020
146800	1800	ROSS ST	CURIE AV	COLUMBINE AV	2	254	32	8,128	84	1/15/2020
146800	1900	ROSS ST	END	ANAHURST PL	2	361	36	14,256	78	2/14/2020
146800	2000	ROSS ST	ANAHURST PL	SAINT GERTRUDE PL	2	675	36	24,300	83	2/14/2020
146800	2100	ROSS ST	SAINT GERTRUDE PL	AC-PCC TRANSITION	2	672	32	21,504	93	2/14/2020
146800	2105	ROSS ST	AC-PCC TRANSITION	SAINT ANDREW PL	2	307	35	10,745	86	2/14/2020
146800	2200	ROSS ST	SAINT ANDREW PL	AC-PCC TRANSITION	2	316	35	11,060	77	2/14/2020
146800	2205	ROSS ST	AC-PCC TRANSITION	POMONA ST	2	671	36	24,156	86	2/14/2020
146800	2300	ROSS ST	POMONA ST	EDINGER (FRONTAGE) AV	2	688	36	24,768	83	2/14/2020
146800	2400	ROSS ST	EDINGER AV	BORCHARD AV	2	562	40	22,480	72	2/3/2020
146800	2500	ROSS ST	BORCHARD AV	WILSHIRE AV	2	665	40	26,600	62	2/3/2020
146800	2600	ROSS ST	WILSHIRE AV	AC-PCC TRANSITION	2	157	40	6,280	68	2/3/2020

Appendix B

City of Santa Ana - Completed Listing of Current Street Condition

Street ID	Section ID	Street Name	Begin Location	End Location	Lanes	Length (ft)	Width (ft)	Area (sf)	PCI	Most Recent Inspection/ M&R Update Date
146800	2605	ROSS ST	AC-PCC TRANSITION	EDENDALE CT	2	210	40	8,400	85	2/3/2020
146800	2700	ROSS ST	EDENDALE CT	RUSSELL AV	2	332	40	13,280	82	2/3/2020
146800	2800	ROSS ST	RUSSELL AV	GLENDALE CT	2	333	40	13,320	91	2/3/2020
146800	2900	ROSS ST	GLENDALE CT	MCFADDEN AV	2	312	40	12,480	93	2/3/2020
146800	3000	ROSS ST	MCFADDEN AV	CUBBON ST	2	460	34	15,640	94	1/30/2020
146800	3100	ROSS ST	CUBBON ST	HIGHLAND ST	2	461	33	15,213	94	1/30/2020
146800	3200	ROSS ST	HIGHLAND ST	RICHLAND ST	2	459	33	15,147	93	1/30/2020
146800	3300	ROSS ST	RICHLAND ST	BISHOP ST	2	399	34	13,566	94	1/30/2020
146800	3400	ROSS ST	BISHOP ST	CAMILE ST	2	444	34	15,096	94	1/30/2020
146800	3500	ROSS ST	CAMILE ST	CHESTNUT AV	2	601	33	19,833	95	1/30/2020
146800	3600	ROSS ST	CHESTNUT AV	PINE ST	2	342	33	11,286	35	1/30/2020
146800	3700	ROSS ST	PINE ST	WALNUT ST	2	306	33	10,098	35	1/30/2020
146800	3800	ROSS ST	1ST ST	3RD ST	2	551	44	24,244	96	3/11/2020
146800	3900	ROSS ST	3RD ST	4TH ST	2	320	44	14,080	96	3/11/2020
146800	4000	ROSS ST	4TH ST	5TH ST	2	312	44	13,728	96	3/11/2020
146800	4100	ROSS ST	5TH ST	SANTA ANA BLVD	2	73	70	5,110	99	3/11/2020
146800	4200	ROSS ST	SANTA ANA BLVD	CIVIC CENTER DR	2	890	70	62,300	99	3/11/2020
146800	4300	ROSS ST	CIVIC CENTER DR	10TH ST	2	739	36	26,604	95	2/21/2020
146800	4400	ROSS ST	10TH ST	HALESWORTH ST	2	274	36	9,864	94	2/21/2020
146800	4500	ROSS ST	HALESWORTH ST	LIME ST	2	179	36	6,444	95	2/21/2020
146800	4600	ROSS ST	LIME ST	WASHINGTON AV	2	296	36	10,656	95	2/21/2020
146800	4700	ROSS ST	WASHINGTON AV	15TH ST	2	728	28	20,384	96	2/21/2020
146800	4800	ROSS ST	15TH ST	16TH ST	2	390	35	13,650	91	2/21/2020
146800	4900	ROSS ST	16TH ST	17TH ST	2	372	35	13,020	92	2/21/2020
146800	5000	ROSS ST	17TH ST	19TH ST	2	550	33	18,150	61	1/29/2020
146800	5100	ROSS ST	19TH ST	SANTA CLARA AV	2	1,840	33	60,720	38	1/29/2020
146900	1100	ROSWELL ST	ALBION AV	END	2	353	32	12,546	95	3/2/2020
147000	1100	ROUSSELLE ST	GOETZ AV	END	2	353	40	15,690	9	2/27/2020
147000	1200	ROUSSELLE ST	END	ANAHURST PL	2	631	31	20,816	59	3/5/2020
147000	1300	ROUSSELLE ST	ANAHURST PL	SAINT GERTRUDE PL	2	675	30	20,250	72	3/5/2020
147000	1400	ROUSSELLE ST	SAINT GERTRUDE PL	SAINT ANDREW PL	2	1,000	30	30,000	53	3/5/2020
147000	1500	ROUSSELLE ST	SAINT ANDREW PL	OCCIDENTAL ST	2	499	30	14,970	67	3/5/2020
147100	1100	ROWLAND AV	DEEGAN DR	END	2	460	32	15,970	81	1/20/2020
147100	1200	ROWLAND AV	CENTER ST	END	2	524	32	18,268	92	2/21/2020
147100	1300	ROWLAND AV	GARNSEY ST	END	2	468	36	18,760	35	2/27/2020
147200	1100	ROY CIR	ANDRES PL	END	2	240	34	8,710	88	1/8/2020
147300	1100	RUSSELL AV	END	DIAMOND ST	2	302	33	10,855	91	2/4/2020
147300	1200	RUSSELL AV	DIAMOND ST	CENTER ST	2	241	33	7,953	91	2/4/2020
147300	1300	RUSSELL AV	BRISTOL ST	MAGNOLIA AV	2	137	32	5,400	86	2/3/2020
147300	1400	RUSSELL AV	BAKER ST	MAGNOLIA AV	2	293	36	10,548	87	2/3/2020
147300	1500	RUSSELL AV	ROSEWOOD AV	BAKER ST	2	315	36	11,340	82	2/3/2020
147300	1600	RUSSELL AV	SHELTON ST	ROSEWOOD AV	2	271	35	9,485	82	2/3/2020
147300	1700	RUSSELL AV	TOWNER ST	SHELTON ST	2	292	37	10,804	82	2/3/2020
147300	1800	RUSSELL AV	LOWELL ST	TOWNER ST	2	307	35	10,745	80	2/3/2020
147300	1900	RUSSELL AV	OLIVE ST	LOWELL ST	2	336	36	12,096	91	2/3/2020
147300	2000	RUSSELL AV	FLOWER ST	OLIVE ST	2	296	36	10,656	94	3/6/2020

Street ID	Section ID	Street Name	Begin Location	End Location	Lanes	Length (ft)	Width (ft)	Area (sf)	PCI	Most Recent Inspection/ M&R Update Date
147300	2100	RUSSELL AV	GARNSEY ST	FLOWER ST	2	263	35	9,205	93	2/3/2020
147300	2200	RUSSELL AV	PARTON ST	GARNSEY ST	2	269	34	9,146	86	2/3/2020
147300	2300	RUSSELL AV	VAN NESS AV	PARTON ST	2	262	36	9,432	86	2/3/2020
147300	2400	RUSSELL AV	ROSS ST	VAN NESS AV	2	287	37	10,619	73	2/3/2020
147300	2500	RUSSELL AV	BIRCH ST	ROSS ST	2	360	37	13,320	75	2/3/2020
147300	2600	RUSSELL AV	BROADWAY	BIRCH ST	2	324	37	11,988	86	2/3/2020
147300	2700	RUSSELL AV	SYCAMORE ST	BROADWAY	2	291	37	10,767	88	2/3/2020
147300	2800	RUSSELL AV	MAIN ST	SYCAMORE ST	2	284	37	10,508	83	2/3/2020
147300	2900	RUSSELL AV	END	OAK ST	2	293	33	11,169	75	2/19/2020
147300	3000	RUSSELL AV	OAK ST	KILSON DR	2	206	33	6,798	80	2/19/2020
147300	3100	RUSSELL AV	CEDAR ST	EVERGREEN ST	2	243	33	8,019	95	2/24/2020
147300	3200	RUSSELL AV	EVERGREEN ST	END	2	109	73	7,957	87	2/24/2020
147400	1100	RUTH CIR	TOWNER ST	END	2	120	36	5,570	93	1/29/2020
147500	1100	SAIL ST	HIGHLAND ST	CITY LIMIT	2	144	33	4,752	94	3/6/2020
147500	1200	SAIL ST	MCFADDEN AV	HIGHLAND ST	2	153	33	5,049	96	3/6/2020
147500	1300	SAIL ST	TAMPION AV	MCFADDEN AV	2	214	32	6,848	91	1/10/2020
147500	1400	SAIL ST	DAVIT AV	KEELSON AV	2	239	32	7,648	96	3/6/2020
147500	1500	SAIL ST	KEELSON AV	BARBETTE AV	2	256	32	8,948	93	3/6/2020
147600	1100	SAINT ANDREW PL	FAIRVIEW ST	MARINE ST	2	292	38	11,096	71	1/22/2020
147600	1200	SAINT ANDREW PL	MARINE ST	KING ST	2	272	37	10,064	67	1/22/2020
147600	1300	SAINT ANDREW PL	KING ST	SULLIVAN ST	2	288	37	10,656	67	1/22/2020
147600	1400	SAINT ANDREW PL	SULLIVAN ST	BAMDAL ST	2	333	37	12,321	67	1/22/2020
147600	1500	SAINT ANDREW PL	BAMDAL ST	GOLDEN WEST AV	2	292	37	10,804	58	1/22/2020
147600	1600	SAINT ANDREW PL	GOLDEN WEST AV	GREENVILLE ST	2	309	37	11,433	65	1/22/2020
147600	1700	SAINT ANDREW PL	FOREST AV	RAITT ST	2	846	33	29,010	91	2/25/2020
147600	1800	SAINT ANDREW PL	END	RENE DR	2	105	33	3,465	95	1/23/2020
147600	1900	SAINT ANDREW PL	RENE DR	PACIFIC AV	2	630	36	22,680	95	1/23/2020
147600	2000	SAINT ANDREW PL	PACIFIC AV	POPLAR ST	2	260	36	9,360	95	1/23/2020
147600	2100	SAINT ANDREW PL	POPLAR ST	BRISTOL ST	2	610	36	21,960	97	2/25/2020
147600	2200	SAINT ANDREW PL	BRISTOL ST	BAKER ST	2	655	44	28,820	95	2/13/2020
147600	2300	SAINT ANDREW PL	BAKER ST	SHELTON ST	2	660	44	29,040	93	2/13/2020
147600	2400	SAINT ANDREW PL	SHELTON ST	TOWNER ST	2	410	44	18,040	93	2/13/2020
147600	2500	SAINT ANDREW PL	TOWNER ST	LOWELL ST	2	290	44	12,760	96	2/13/2020
147600	2600	SAINT ANDREW PL	LOWELL ST	OLIVE ST	2	320	44	14,080	86	2/13/2020
147600	2700	SAINT ANDREW PL	OLIVE ST	FLOWER ST	2	320	44	14,080	90	2/13/2020
147600	2800	SAINT ANDREW PL	FLOWER ST	WOODLAND PL	2	175	40	5,800	89	2/14/2020
147600	2900	SAINT ANDREW PL	WOODLAND PL	GARNSEY ST	2	310	40	12,400	82	2/14/2020
147600	3000	SAINT ANDREW PL	GARNSEY ST	PARTON ST	2	305	40	12,200	78	2/14/2020
147600	3100	SAINT ANDREW PL	PARTON ST	VAN NESS AV	2	305	40	12,200	75	2/14/2020
147600	3200	SAINT ANDREW PL	VAN NESS AV	ROSS ST	2	310	40	12,400	76	2/14/2020
147600	3300	SAINT ANDREW PL	ROSS ST	BIRCH ST	2	305	40	12,200	73	2/14/2020
147600	3400	SAINT ANDREW PL	BIRCH ST	BROADWAY	2	280	40	9,121	79	2/14/2020
147600	3500	SAINT ANDREW PL	BROADWAY	SYCAMORE ST	2	300	40	12,000	88	2/14/2020
147600	3600	SAINT ANDREW PL	SYCAMORE ST	MAIN ST	2	285	40	11,400	93	2/14/2020
147600	3700	SAINT ANDREW PL	CYPRESS AV	MAIN ST	2	254	44	11,176	68	1/21/2020
147600	3800	SAINT ANDREW PL	ORANGE AV	CYPRESS AV	2	369	40	14,760	62	1/21/2020

Street ID	Section ID	Street Name	Begin Location	End Location	Lanes	Length (ft)	Width (ft)	Area (sf)	PCI	Most Recent Inspection/ M&R Update Date
147600	3900	SAINT ANDREW PL	MAPLE ST	ORANGE AV	2	307	40	12,280	63	1/21/2020
147600	4000	SAINT ANDREW PL	ROUSSELLE ST	MAPLE ST	2	188	40	7,520	62	1/21/2020
147600	4100	SAINT ANDREW PL	OAK ST	ROUSSELLE ST	2	277	38	10,526	65	1/21/2020
147600	4200	SAINT ANDREW PL	KILSON DR	OAK ST	2	242	38	9,196	65	1/21/2020
147600	4300	SAINT ANDREW PL	HICKORY ST	KILSON DR	2	238	38	9,044	66	1/21/2020
147600	4400	SAINT ANDREW PL	HALLADAY ST	HICKORY ST	2	241	38	9,158	64	1/21/2020
147600	4500	SAINT ANDREW PL	CEDAR ST	HALLADAY ST	2	280	38	10,640	62	1/21/2020
147600	4600	SAINT ANDREW PL	EVERGREEN ST	CEDAR ST	2	298	38	11,324	58	1/21/2020
147600	4700	SAINT ANDREW PL	STANDARD AV	EVERGREEN ST	2	295	38	11,210	61	1/21/2020
147600	4800	SAINT ANDREW PL	SANTA FE ST	GRAND AV	2	839	36	30,204	0	3/3/2020
147600	4901	SAINT ANDREW PL	GRAND AV	RITCHEY ST	4	2,944	67	190,950	65	3/3/2020
147600	5100	SAINT ANDREW PL	RITCHEY ST	GLENWOOD PL	2	615	36	22,140	18	3/3/2020
147700	1100	SAINT ANNE PL	SAINT GERTRUDE PL	CENTER ST	2	880	32	28,160	96	2/24/2020
147700	1200	SAINT ANNE PL	WOOD ST	RAITT ST	2	350	32	11,200	73	2/20/2020
147700	1300	SAINT ANNE PL	ARTESIA ST	DOREEN WY	2	670	32	21,440	88	2/25/2020
147700	1400	SAINT ANNE PL	DOREEN WY	END	2	575	32	20,584	84	2/25/2020
147700	1500	SAINT ANNE PL	RENE DR	SPRUCE ST	2	250	32	9,170	81	1/23/2020
147700	1600	SAINT ANNE PL	POPLAR ST	END	2	550	33	20,350	81	1/23/2020
147700	1700	SAINT ANNE PL	BRISTOL ST	END	2	500	36	19,500	88	2/13/2020
147800	1100	SAINT GERTRUDE PL	GLENARBOR ST	FAIRVIEW (FRONTAGE) ST	2	1,280	33	42,985	73	1/22/2020
147800	1200	SAINT GERTRUDE PL	CAMDEN PL	GREENVILLE ST	2	320	32	10,240	89	1/22/2020
147800	1300	SAINT GERTRUDE PL	SAINT ANNE PL	CAMDEN PL	2	400	32	12,800	90	1/22/2020
147800	1400	SAINT GERTRUDE PL	CENTER ST	SAINT ANNE PL	2	715	32	22,880	88	1/22/2020
147800	1500	SAINT GERTRUDE PL	WOOD ST	CENTER ST	2	280	32	8,960	85	1/22/2020
147800	1600	SAINT GERTRUDE PL	END	WOOD ST	2	300	32	11,070	87	1/22/2020
147800	1700	SAINT GERTRUDE PL	ARTESIA ST	RAITT ST	2	140	38	4,340	82	2/25/2020
147800	1800	SAINT GERTRUDE PL	LINDA WY	ARTESIA ST	2	660	32	21,120	74	2/25/2020
147800	1900	SAINT GERTRUDE PL	DOREEN WY	LINDA WY	2	260	32	8,320	74	2/25/2020
147800	2000	SAINT GERTRUDE PL	SALTA ST	DOREEN WY	2	260	32	8,320	82	2/25/2020
147800	2100	SAINT GERTRUDE PL	FOREST AV	SALTA ST	2	243	32	7,776	87	2/25/2020
147800	2200	SAINT GERTRUDE PL	FOREST AV	END	2	90	32	2,880	76	2/25/2020
147800	2300	SAINT GERTRUDE PL	RENE DR	END	2	110	32	3,520	98	2/25/2020
147800	2400	SAINT GERTRUDE PL	PACIFIC AV	RENE DR	2	600	37	22,200	97	2/25/2020
147800	2500	SAINT GERTRUDE PL	POPLAR ST	PACIFIC AV	2	175	37	6,475	75	2/25/2020
147800	2600	SAINT GERTRUDE PL	BRISTOL ST	POPLAR ST	2	600	37	22,200	74	2/25/2020
147800	2700	SAINT GERTRUDE PL	BRISTOL ST	MAGNOLIA AV	2	245	36	8,820	59	1/21/2020
147800	2800	SAINT GERTRUDE PL	MAGNOLIA AV	BAKER ST	2	280	36	10,080	79	2/13/2020
147800	2900	SAINT GERTRUDE PL	BAKER ST	ROSEWOOD AV	2	210	36	7,560	66	2/13/2020
147800	3000	SAINT GERTRUDE PL	BAKER ST	SHELTON ST	2	311	36	11,196	67	2/13/2020
147800	3100	SAINT GERTRUDE PL	SHELTON ST	PARK DR	2	303	36	10,908	64	2/13/2020
147800	3200	SAINT GERTRUDE PL	PARK DR	TOWNER ST	2	360	40	14,400	44	2/13/2020
147800	3300	SAINT GERTRUDE PL	TOWNER ST	LOWELL ST	2	300	44	13,200	39	2/13/2020
147800	3400	SAINT GERTRUDE PL	LOWELL ST	OLIVE ST	2	310	44	13,640	36	2/13/2020
147800	3500	SAINT GERTRUDE PL	OLIVE ST	FLOWER ST	2	200	44	8,800	41	2/13/2020
147800	3600	SAINT GERTRUDE PL	WOODLAND PL	FLOWER ST	2	175	32	5,600	94	2/14/2020
147800	3700	SAINT GERTRUDE PL	GARNSEY ST	WOODLAND PL	2	305	32	9,760	95	2/14/2020

Street ID	Section ID	Street Name	Begin Location	End Location	Lanes	Length (ft)	Width (ft)	Area (sf)	PCI	Most Recent Inspection/ M&R Update Date
147800	3800	SAINT GERTRUDE PL	PARTON ST	GARNSEY ST	2	305	32	9,760	81	2/14/2020
147800	3900	SAINT GERTRUDE PL	VAN NESS AV	PARTON ST	2	305	32	9,760	81	2/14/2020
147800	4000	SAINT GERTRUDE PL	ROSS ST	VAN NESS AV	2	300	32	9,600	94	2/14/2020
147800	4100	SAINT GERTRUDE PL	BIRCH ST	ROSS ST	2	300	32	9,600	93	2/14/2020
147800	4200	SAINT GERTRUDE PL	BROADWAY	BIRCH ST	2	300	32	9,600	82	2/14/2020
147800	4300	SAINT GERTRUDE PL	SYCAMORE ST	BROADWAY	2	315	32	10,080	87	2/14/2020
147800	4400	SAINT GERTRUDE PL	MAIN ST	SYCAMORE ST	2	285	32	9,120	84	2/14/2020
147800	4500	SAINT GERTRUDE PL	CYPRESS AV	MAIN ST	2	347	40	13,880	83	3/6/2020
147800	4600	SAINT GERTRUDE PL	ORANGE AV	CYPRESS AV	2	370	40	14,800	80	3/6/2020
147800	4700	SAINT GERTRUDE PL	MAPLE ST	ORANGE AV	2	307	40	12,280	79	3/6/2020
147800	4800	SAINT GERTRUDE PL	ROUSSELLE ST	MAPLE ST	2	192	40	7,680	81	3/6/2020
147800	4900	SAINT GERTRUDE PL	OAK ST	ROUSSELLE ST	2	278	38	10,564	80	3/6/2020
147800	5000	SAINT GERTRUDE PL	KILSON DR	OAK ST	2	242	38	9,196	80	3/6/2020
147800	5100	SAINT GERTRUDE PL	HICKORY ST	KILSON DR	2	241	38	9,158	81	3/6/2020
147800	5200	SAINT GERTRUDE PL	HALLADAY ST	HICKORY ST	2	240	38	9,120	77	3/6/2020
147800	5300	SAINT GERTRUDE PL	CEDAR ST	HALLADAY ST	2	286	38	10,868	68	3/6/2020
147800	5400	SAINT GERTRUDE PL	EVERGREEN ST	CEDAR ST	2	299	38	11,362	74	3/6/2020
147800	5500	SAINT GERTRUDE PL	STANDARD AV	EVERGREEN ST	2	270	38	10,260	71	3/6/2020
147800	5600	SAINT GERTRUDE PL	RR	STANDARD AV	2	60	32	6,720	4	3/6/2020
147800	5650	SAINT GERTRUDE PL	RR	STANDARD AV	2	400	20	8,000	45	10/3/2019
147800	5700	SAINT GERTRUDE PL	SANTA FE ST	RR	2	215	33	7,095	20	3/6/2020
147800	5800	SAINT GERTRUDE PL	HATHAWAY ST	SANTA FE ST	2	344	33	11,352	16	3/6/2020
147800	5900	SAINT GERTRUDE PL	EASTWOOD ST	HATHAWAY ST	2	326	33	10,758	29	3/6/2020
147800	6000	SAINT GERTRUDE PL	GRAND AV	EASTWOOD ST	2	279	33	9,207	25	3/6/2020
147800	6100	SAINT GERTRUDE PL	WRIGHT ST	GRAND AV	2	1,086	36	39,096	23	3/6/2020
147800	6200	SAINT GERTRUDE PL	LYON ST	WRIGHT ST	2	332	36	11,952	13	3/6/2020
147900	1100	SALTA ST	GARRY AV	MOORE AV	2	627	32	20,064	88	1/20/2020
147900	1200	SALTA ST	ADAMS ST	HALL AV	2	678	33	22,374	66	1/23/2020
147900	1300	SALTA ST	HALL AV	FLORA ST	2	538	33	17,754	75	1/23/2020
147900	1400	SALTA ST	PENDLETON AV	SAINT GERTRUDE PL	2	810	32	25,920	71	2/25/2020
148000	1100	SAN LORENZO AV	CENTER ST	END	2	471	32	16,572	95	2/21/2020
148000	1200	SAN LORENZO AV	DOUGLAS ST	END	2	542	32	19,504	90	2/20/2020
148000	1300	SAN LORENZO AV	RENE DR	RITA WY	2	245	32	7,840	86	1/23/2020
148000	1400	SAN LORENZO AV	RITA WY	SPRUCE ST	2	263	32	8,416	87	1/23/2020
148000	1500	SAN LORENZO AV	SPRUCE ST	PACIFIC AV	2	243	32	8,521	87	1/23/2020
148000	1600	SAN LORENZO AV	BAKER ST	END	2	204	18	3,672	94	2/26/2020
148000	1700	SAN LORENZO AV	ROSEWOOD AV	BAKER ST	2	291	18	5,238	92	2/26/2020
148000	1800	SAN LORENZO AV	END	ROSEWOOD AV	2	94	18	1,692	94	2/26/2020
148100	1100E	SANDPOINTE AV	MAIN ST	HUTTON CENTRE DR	2	808	34	27,472	89	2/21/2020
148100	1100W	SANDPOINTE AV	HUTTON CENTRE DR	MAIN ST	2	808	34	27,472	94	2/21/2020
148300	1200	SANTA CLARA AV	END	ALONA ST	2	128	33	4,224	92	1/21/2020
148300	1300	SANTA CLARA AV	ALONA ST	TAMY LN	2	391	33	12,903	84	1/21/2020
148300	1400	SANTA CLARA AV	TAMY LN	FOREST AV	2	238	33	7,854	85	1/21/2020
148300	1500	SANTA CLARA AV	FOREST AV	SPRUCE ST	2	244	33	8,052	78	1/21/2020
148300	1600	SANTA CLARA AV	SPRUCE ST	PACIFIC AV	2	261	33	8,613	79	1/21/2020
148300	1700	SANTA CLARA AV	PACIFIC AV	POPLAR ST	2	231	33	7,623	74	1/21/2020

Appendix B

City of Santa Ana - Completed Listing of Current Street Condition

Street ID	Section ID	Street Name	Begin Location	End Location	Lanes	Length (ft)	Width (ft)	Area (sf)	PCI	Most Recent Inspection/ M&R Update Date
148300	1800	SANTA CLARA AV	POPLAR ST	HESPERIAN ST	2	247	33	8,151	75	1/21/2020
148300	1900	SANTA CLARA AV	HESPERIAN ST	BRISTOL ST	2	260	33	8,580	79	1/21/2020
148300	2000	SANTA CLARA AV	BRISTOL ST	LOUISE ST	2	428	34	13,352	77	1/24/2020
148300	2100	SANTA CLARA AV	LOUISE ST	BAKER ST	2	258	34	8,772	79	1/24/2020
148300	2200	SANTA CLARA AV	BAKER ST	ROSEWOOD AV	2	250	34	8,500	78	1/24/2020
148300	2300	SANTA CLARA AV	ROSEWOOD AV	WESTWOOD AV	2	274	34	9,316	80	1/24/2020
148300	2400	SANTA CLARA AV	WESTWOOD AV	TOWNER ST	2	297	34	10,098	80	1/24/2020
148300	2500	SANTA CLARA AV	TOWNER ST	LOWELL LN	2	330	34	11,220	81	1/24/2020
148300	2600	SANTA CLARA AV	LOWELL LN	OLIVE LN	2	347	34	11,798	81	1/24/2020
148300	2700	SANTA CLARA AV	OLIVE LN	FLOWER ST	2	289	34	9,826	76	1/24/2020
148300	2800	SANTA CLARA AV	FLOWER ST	HELIOTROPE DR	2	288	40	11,520	95	1/24/2020
148300	2900	SANTA CLARA AV	HELIOTROPE DR	GREENLEAF ST	2	390	40	15,600	95	1/24/2020
148300	3000	SANTA CLARA AV	GREENLEAF ST	ROSS ST	2	409	40	16,360	58	1/24/2020
148300	3100	SANTA CLARA AV	ROSS ST	VICTORIA DR	2	386	40	15,440	54	1/24/2020
148300	3200	SANTA CLARA AV	VICTORIA DR	BONNIE BRAE	2	153	40	6,120	81	3/13/2020
148300	3300	SANTA CLARA AV	BONNIE BRAE	BROADWAY	2	322	39	12,558	53	3/24/2020
148300	3400	SANTA CLARA AV	BROADWAY	MAIN ST	5	645	52	29,640	88	1/24/2020
148300	3500	SANTA CLARA AV	BUSH ST	SPURGEON ST	2	190	33	6,270	93	2/28/2020
148300	3600	SANTA CLARA AV	SPURGEON ST	FRENCH ST	2	345	33	11,385	66	2/28/2020
148300	3700	SANTA CLARA AV	FRENCH ST	VALENCIA ST	2	363	33	11,979	66	2/28/2020
148300	3800	SANTA CLARA AV	VALENCIA ST	POINSETTIA ST	2	370	33	12,210	61	2/28/2020
148300	3900	SANTA CLARA AV	POINSETTIA ST	SANTIAGO ST	2	353	33	11,649	82	2/28/2020
148300	4000	SANTA CLARA AV	SANTIAGO ST	OAKMONT AV	2	299	33	9,867	71	2/28/2020
148300	4100	SANTA CLARA AV	OAKMONT AV	FAIRMONT AV	2	352	33	11,616	75	2/28/2020
148300	4200	SANTA CLARA AV	FAIRMONT AV	LARCHMONT AV	2	300	33	9,900	79	2/28/2020
148300	4300	SANTA CLARA AV	LARCHMONT AV	LINCOLN AV	2	285	31	8,835	82	2/28/2020
148300	4400	SANTA CLARA AV	LINCOLN AV	HATHAWAY ST	2	658	32	21,056	73	2/26/2020
148300	4500	SANTA CLARA AV	HATHAWAY ST	GRAND AV	2	655	32	20,960	73	2/26/2020
148400	1100	SANTA CLARA CIR	LEWIS ST	END	2	280	32	8,960	94	1/20/2020
148500	1100	SANTA FE ST	SAINT GERTRUDE PL	END	2	450	36	17,770	48	3/6/2020
148500	1200	SANTA FE ST	POMONA ST	SAINT ANDREW PL	2	709	36	25,524	0	3/3/2020
148500	1300	SANTA FE ST	BORCHARD AV	WILSHIRE AV	2	349	36	13,664	8	3/5/2020
148500	1401	SANTA FE ST	END	CHESTNUT AV	2	1,400	36	51,900	5	2/24/2020
148500	1601	SANTA FE ST	END	3RD ST	2	507	25	14,885	51	3/9/2020
148500	1800	SANTA FE ST	3RD ST	4TH ST	2	290	23	6,670	40	3/9/2020
148500	1900	SANTA FE ST	4TH ST	END	2	380	37	14,060	11	3/9/2020
148500	2000	SANTA FE ST	21ST ST	END	2	283	32	10,801	95	2/26/2020
148600	1400	SANTIAGO ST	PENN WY	END	2	722	37	28,714	9	2/1/2020
148600	1500	SANTIAGO ST	19TH ST	17TH ST	2	665	32	21,780	94	2/26/2020
148600	1600	SANTIAGO ST	20TH ST	19TH ST	2	263	32	6,415	95	2/26/2020
148600	1700	SANTIAGO ST	21ST ST	20TH ST	2	261	32	8,352	87	2/26/2020
148600	1800	SANTIAGO ST	CATALINA AV	21ST ST	2	278	32	8,896	87	2/26/2020
148600	1900	SANTIAGO ST	AVALON AV	CATALINA AV	2	298	32	9,536	68	2/26/2020
148600	2000	SANTIAGO ST	BUFFALO AV	AVALON AV	2	145	32	4,640	69	2/26/2020
148600	2100	SANTIAGO ST	BUFFALO AV	BUFFALO AV	2	154	32	4,928	73	2/26/2020
148600	2200	SANTIAGO ST	SANTA CLARA AV	BUFFALO AV	2	277	32	8,864	65	2/26/2020

Street ID	Section ID	Street Name	Begin Location	End Location	Lanes	Length (ft)	Width (ft)	Area (sf)	PCI	Most Recent Inspection/ M&R Update Date
148600	2300	SANTIAGO ST	SANTA CLARA AV	EDGEWOOD RD	2	982	36	35,352	70	2/26/2020
148600	2400	SANTIAGO ST	EDGEWOOD RD	GROVEMONT ST	2	592	36	21,312	56	2/26/2020
148600	2500	SANTIAGO ST	GROVEMONT ST	VIRGINIA AV	2	323	36	11,628	94	2/26/2020
148600	2600	SANTIAGO ST	VIRGINIA AV	PARK LN	2	252	32	8,064	91	2/26/2020
148600	2700	SANTIAGO ST	PARK LN	END	2	515	32	16,480	89	2/26/2020
148700	1100	SECREST WY	LINDA WY	ARTESIA ST	2	550	32	18,345	89	2/25/2020
148700	1200	SECREST WY	RENE DR	END	2	570	32	20,400	93	1/23/2020
148900	1100	SHANNON ST	GARRY AV	MOORE AV	2	792	40	31,680	4	2/18/2020
148900	1200	SHANNON ST	GARRY AV	CARRIAGE DR	2	647	40	25,880	12	2/18/2020
148900	1300	SHANNON ST	CRODDY WY	CHANDLER AV	2	969	40	38,760	24	2/21/2020
148900	1400	SHANNON ST	LEHNHARDT AV	CRYSTAL LN	2	397	33	13,101	94	1/15/2020
148900	1500	SHANNON ST	KENT AV	ROBERTS DR	2	323	33	10,659	94	1/15/2020
148900	1600	SHANNON ST	ROBERTS DR	FLIGHT AV	2	271	33	8,943	96	1/15/2020
148900	1700	SHANNON ST	FLIGHT AV	WISTERIA PL	2	225	33	7,425	92	1/15/2020
148900	1800	SHANNON ST	WISTERIA PL	MCFADDEN AV	2	362	33	11,946	95	1/15/2020
148900	1900	SHANNON ST	1ST ST	END	2	638	40	25,520	77	1/9/2020
149000	1100	SHARON RD	TOWNLEY ST	END	2	528	33	17,424	91	1/20/2020
149000	1200	SHARON RD	ALONA ST	ALONA ST	2	143	32	4,576	92	1/21/2020
149000	1300	SHARON RD	FOREST AV	ALONA ST	2	261	32	8,352	94	1/21/2020
149000	1400	SHARON RD	PACIFIC AV	FOREST AV	2	239	32	7,648	95	1/21/2020
149000	1500	SHARON RD	POPLAR ST	HESPERIAN ST	2	243	33	8,019	91	1/21/2020
149000	1600	SHARON RD	BAKER ST	GREENBRIER ST	2	548	32	17,536	75	1/22/2020
149000	1700	SHARON RD	RIVER LN	BAKER ST	2	1,690	32	54,080	80	1/22/2020
149000	1800	SHARON RD	FLOWER ST	RIVER LN	2	244	32	7,808	87	1/22/2020
149100	1100	SHAWNEE DR	LA VERNE AV	HOOD AV	2	964	33	31,812	92	1/27/2020
149100	1200	SHAWNEE DR	DAHL LN	LA VERNE AV	2	280	33	9,240	94	1/27/2020
149100	1300	SHAWNEE DR	ADRIN WY	DAHL LN	2	848	33	27,984	94	1/27/2020
149100	1400	SHAWNEE DR	LINGAN LN	ADRIN WY	2	241	33	7,953	95	1/27/2020
149100	1500	SHAWNEE DR	END	LINGAN LN	2	382	33	14,518	95	1/27/2020
149100	1600	SHAWNEE DR	BROOK ST	WISTERIA PL	2	155	32	5,916	95	1/25/2020
149100	1700	SHAWNEE DR	WISTERIA PL	END	2	316	32	12,024	95	1/25/2020
149100	1800	SHAWNEE DR	MARK ST	RAYMAR ST	2	153	32	5,852	95	1/25/2020
149100	1900	SHAWNEE DR	RAYMAR ST	WILLITS ST	2	371	32	11,872	95	1/25/2020
149200	1100	SHEFFIELD ST	HOLLYLINE AV	HAZARD AV	2	399	32	12,768	86	1/7/2020
149200	1200	SHEFFIELD ST	OAKFIELD AV	HOLLYLINE AV	2	295	32	9,440	81	1/7/2020
149200	1300	SHEFFIELD ST	KENNY CIR	OAKFIELD AV	2	196	32	6,272	87	1/7/2020
149200	1400	SHEFFIELD ST	BRUCE AV	KENNY CIR	2	67	32	2,144	87	1/7/2020
149200	1500	SHEFFIELD ST	MAURIE AV	BRUCE AV	2	197	32	6,304	89	1/7/2020
149300	1100	SHELLEY ST	WILSHIRE AV	ELDER AV	2	623	33	20,559	94	2/5/2020
149300	1200	SHELLEY ST	LINGAN LN	DAHL LN	2	608	33	21,020	94	2/5/2020
149300	1300	SHELLEY ST	MARK ST	WILLITS ST	2	494	33	17,307	93	2/10/2020
149300	1400	SHELLEY ST	WILLITS ST	MYRTLE ST	2	608	32	19,456	85	2/10/2020
149400	1100	SHELTON ST	HEMLOCK WY	SEGERSTROM AV	2	287	33	9,471	69	1/18/2020
149400	1200	SHELTON ST	CENTRAL AV	HEMLOCK WY	2	1,036	33	34,188	90	1/18/2020
149400	1300	SHELTON ST	WARNER AV	CENTRAL AV	2	1,271	33	41,943	82	1/18/2020
149400	1400	SHELTON ST	SAINT GERTRUDE PL	WARNER AV	2	1,290	32	41,280	89	2/13/2020

Street ID	Section ID	Street Name	Begin Location	End Location	Lanes	Length (ft)	Width (ft)	Area (sf)	PCI	Most Recent Inspection/ M&R Update Date
149400	1500	SHELTON ST	OCCIDENTAL ST	SAINT ANDREW PL	2	250	32	8,000	84	2/13/2020
149400	1600	SHELTON ST	BERKELEY ST	OCCIDENTAL ST	2	265	32	8,480	93	2/13/2020
149400	1700	SHELTON ST	POMONA ST	BERKELEY ST	2	285	32	9,120	93	2/13/2020
149400	1800	SHELTON ST	STANFORD ST	POMONA ST	2	285	32	9,120	97	2/13/2020
149400	1900	SHELTON ST	EDINGER (FRONTAGE) AV	STANFORD ST	2	320	32	10,240	97	2/13/2020
149400	2000	SHELTON ST	EDINGER AV	BORCHARD AV	2	595	36	21,420	82	1/31/2020
149400	2100	SHELTON ST	BORCHARD AV	WILSHIRE AV	2	662	40	26,480	82	1/31/2020
149400	2200	SHELTON ST	WILSHIRE AV	RUSSELL AV	2	670	36	24,120	91	1/31/2020
149400	2300	SHELTON ST	RUSSELL AV	MCFADDEN AV	2	640	40	25,600	94	1/31/2020
149400	2400	SHELTON ST	CUBBON ST	MCFADDEN AV	2	270	40	10,800	85	1/31/2020
149400	2500	SHELTON ST	BROOK ST	CUBBON ST	2	246	36	8,856	75	1/31/2020
149400	2600	SHELTON ST	HIGHLAND ST	BROOK ST	2	461	37	17,057	46	1/31/2020
149400	2700	SHELTON ST	RICHLAND AV	HIGHLAND ST	2	330	40	13,200	70	1/31/2020
149400	2800	SHELTON ST	BISHOP ST	RICHLAND AV	2	468	40	18,720	72	1/31/2020
149400	2900	SHELTON ST	CAMILE ST	BISHOP ST	2	548	40	21,920	73	1/31/2020
149400	3000	SHELTON ST	MYRTLE ST	CAMILE ST	2	308	40	12,320	72	1/31/2020
149400	3100	SHELTON ST	CHESTNUT AV	MYRTLE ST	2	333	40	13,320	80	1/31/2020
149400	3200	SHELTON ST	PINE ST	CHESTNUT AV	2	348	40	13,920	70	1/31/2020
149400	3300	SHELTON ST	WALNUT ST	PINE ST	2	332	25	8,300	71	1/31/2020
149400	3400	SHELTON ST	1ST ST	WALNUT ST	2	277	25	6,925	78	1/31/2020
149400	3500	SHELTON ST	1ST ST	2ND ST	2	238	24	5,712	98	3/11/2020
149400	3600	SHELTON ST	2ND ST	3RD ST	2	304	24	7,296	97	3/11/2020
149400	3700	SHELTON ST	3RD ST	SANTA ANA BLVD	2	292	25	6,610	94	3/11/2020
149400	3800	SHELTON ST	SANTA ANA BLVD	5TH ST	2	282	42	11,844	99	3/12/2020
149400	3900	SHELTON ST	5TH ST	6TH ST	2	305	42	12,810	99	3/12/2020
149400	4000	SHELTON ST	6TH ST	CIVIC CENTER DR	2	577	36	20,772	91	3/11/2020
149500	1100	SHERRY LN	6TH ST	FRUIT ST	2	761	32	24,352	82	3/5/2020
149500	1200	SHERRY LN	19TH ST	17TH ST	2	473	33	15,609	92	3/5/2020
149500	1300	SHERRY LN	END	19TH ST	2	238	32	7,616	93	3/5/2020
149600	1100	SHERWIN LN	LOWELL LN	FREEMAN LN	2	233	32	7,456	82	1/20/2020
149600	1200	SHERWIN LN	OLIVE LN	LOWELL LN	2	235	32	7,520	65	1/20/2020
149700	1100	SHERWOOD LN	FERNWOOD DR	FALLBROOK DR	2	1,026	32	32,832	83	1/20/2020
149800	1101	SIEMON ST	CITY LIMIT (230' N/O EVON LN)	MONICA LN	2	406	33	13,898	99	3/6/2020
149900	1100	SIERRA DR	ALTON AV	END	2	410	32	15,750	83	1/17/2020
149900	1200	SIERRA DR	OLIVE ST	RAMONA DR	2	239	32	8,198	76	1/17/2020
149900	1300	SIERRA DR	BIRCH ST	END	2	324	32	11,928	88	1/15/2020
149900	1400	SIERRA DR	TIMBER ST	SYCAMORE ST	2	337	32	10,784	84	1/15/2020
150000	1100	SILVER DR	COOPER ST	END	2	156	32	4,992	86	1/9/2020
150000	1200	SILVER DR	EUCLID ST	COOPER ST	2	1,118	32	35,776	90	1/9/2020
150000	1300	SILVER DR	DARIN ST	END	2	438	32	15,271	85	1/8/2020
150000	1400	SILVER DR	GATES ST	NEWHOPE ST	2	697	32	23,254	100	1/10/2020
150100	1100	SISSON AV	SUSAN ST	END	2	122	33	5,276	100	1/15/2020
150200	1100	SPAR ST	LEHNHARDT AV	END	2	160	30	6,300	96	1/15/2020
150200	1200	SPAR ST	KENT AV	END	2	135	30	5,550	95	1/15/2020
150200	1300	SPAR ST	FLIGHT AV	WISTERIA PL	2	273	32	9,486	94	1/15/2020
150300	1100	SPINNAKER ST	AVALON AV	TRASK AV	2	602	33	19,866	96	1/20/2020

Street ID	Section ID	Street Name	Begin Location	End Location	Lanes	Length (ft)	Width (ft)	Area (sf)	PCI	Most Recent Inspection/ M&R Update Date
150300	1200	SPINNAKER ST	MONICA LN	END	2	459	33	16,647	78	1/20/2020
150400	1100	SPRUCE ST	CARRIAGE DR	SEGERSTROM AV	2	117	32	3,744	98	2/18/2020
150400	1200	SPRUCE ST	SEGERSTROM AV	SAN LORENZO AV	2	452	32	14,464	87	1/23/2020
150400	1300	SPRUCE ST	HEMLOCK WY	END	2	293	32	11,288	89	1/23/2020
150400	1400	SPRUCE ST	HALL AV	ADAMS ST	2	647	32	20,704	95	1/23/2020
150400	1500	SPRUCE ST	HALL AV	END	2	431	32	15,704	95	1/23/2020
150400	1600	SPRUCE ST	SAINT ANNE PL	GLENWOOD PL	2	530	32	18,130	83	1/23/2020
150400	1700	SPRUCE ST	GLENWOOD PL	CARLTON PL	2	320	32	11,410	82	1/23/2020
150400	1800	SPRUCE ST	OCCIDENTAL ST	POMONA ST	2	515	33	17,973	96	2/25/2020
150400	1900	SPRUCE ST	BORCHARD AV	EDINGER AV	2	524	36	18,864	75	2/4/2020
150400	2000	SPRUCE ST	ELDER AV	BORCHARD AV	2	230	36	8,280	77	2/4/2020
150400	2100	SPRUCE ST	WILSHIRE AV	ELDER AV	2	518	36	18,648	71	2/4/2020
150400	2200	SPRUCE ST	DAHL LN	END	2	201	32	7,932	79	2/4/2020
150400	2300	SPRUCE ST	RENE DR	RITA WY	2	256	32	8,192	76	2/4/2020
150400	2400	SPRUCE ST	LINGAN LN	RENE DR	2	139	32	4,448	80	2/4/2020
150400	2500	SPRUCE ST	MCFADDEN AV	LINGAN LN	2	247	32	7,904	81	2/4/2020
150400	2600	SPRUCE ST	WILLITS ST	MYRTLE ST	2	626	36	22,536	96	2/6/2020
150400	2700	SPRUCE ST	MYRTLE ST	CHESTNUT AV	2	350	36	13,575	94	2/6/2020
150400	2800	SPRUCE ST	PINE ST	END	2	230	32	9,522	94	2/6/2020
150400	2900	SPRUCE ST	SANTA CLARA AV	21ST ST	2	1,239	33	40,887	87	1/22/2020
150400	3000	SPRUCE ST	RIVIERA DR	MARION WY	2	628	33	20,724	72	1/21/2020
150500	1100	SPURGEON ST	3RD ST	1ST ST	2	260	40	10,400	89	3/3/2020
150500	1200	SPURGEON ST	SANTA ANA BLVD	5TH ST	2	279	40	11,160	99	3/11/2020
150500	1300	SPURGEON ST	CIVIC CENTER DR	SANTA ANA BLVD	2	291	40	11,640	91	3/11/2020
150500	1400	SPURGEON ST	8TH ST	CIVIC CENTER DR	2	250	40	10,000	82	3/11/2020
150500	1500	SPURGEON ST	9TH ST	8TH ST	2	321	40	12,840	71	3/11/2020
150500	1600	SPURGEON ST	10TH ST	9TH ST	2	425	38	16,150	98	3/11/2020
150500	1700	SPURGEON ST	11TH ST	10TH ST	2	315	40	12,600	82	3/11/2020
150500	1800	SPURGEON ST	12TH ST	11TH ST	2	314	40	12,560	84	3/11/2020
150500	1900	SPURGEON ST	WASHINGTON AV	12TH ST	2	159	40	6,360	87	3/11/2020
150500	2000	SPURGEON ST	15TH ST	WASHINGTON AV	2	790	40	31,600	21	3/11/2020
150500	2100	SPURGEON ST	16TH ST	15TH ST	2	400	40	16,000	23	3/11/2020
150500	2200	SPURGEON ST	17TH ST	16TH ST	2	355	40	14,200	25	3/11/2020
150500	2300	SPURGEON ST	17TH ST	20TH ST	2	887	39	34,593	83	3/4/2020
150500	2400	SPURGEON ST	22ND ST	BUFFALO AV	2	330	38	12,540	74	2/28/2020
150500	2500	SPURGEON ST	BUFFALO AV	SANTA CLARA AV	2	334	38	12,692	75	2/28/2020
150500	2600	SPURGEON ST	EDGEWOOD RD	SANTA CLARA AV	2	957	40	38,280	52	2/28/2020
150500	2700	SPURGEON ST	VIRGINIA AV	EDGEWOOD RD	2	644	36	23,184	99	2/28/2020
150600	1100	STACY LN	MONICA LN	END	2	235	33	9,255	94	1/20/2020
150700	1100	STAFFORD ST	CUSTER ST	LOGAN ST	2	272	30	8,160	97	3/3/2020
150700	1200	STAFFORD ST	LOGAN ST	LINCOLN AV	2	282	30	8,460	97	3/3/2020
150700	1300	STAFFORD ST	GRAND AV	END	2	263	36	10,668	80	3/9/2020
150700	1400	STAFFORD ST	LINWOOD AV	EASTSIDE AV	2	443	32	14,176	79	3/6/2020
150700	1500	STAFFORD ST	EASTSIDE AV	WRIGHT ST	2	509	32	16,288	78	3/6/2020
150700	1600	STAFFORD ST	CONCORD ST	LYON ST	2	264	32	8,998	97	3/6/2020
150800	1100	STANDARD AV	ALTON AV	END	2	615	40	25,800	76	2/26/2020

Street ID	Section ID	Street Name	Begin Location	End Location	Lanes	Length (ft)	Width (ft)	Area (sf)	PCI	Most Recent Inspection/ M&R Update Date
150800	3800	STANDARD AV	1ST ST	2ND ST	2	261	35	9,135	99	3/12/2020
150800	3900	STANDARD AV	2ND ST	3RD ST	2	300	32	9,600	97	3/12/2020
150900	1100	STANFORD ST	GREENVILLE ST	KING ST	2	1,194	32	38,208	79	2/24/2020
150900	1200	STANFORD ST	DIAMOND ST	GREENVILLE ST	2	333	32	10,656	84	2/20/2020
150900	1300	STANFORD ST	PACIFIC AV	END	2	610	33	20,130	92	2/25/2020
150900	1400	STANFORD ST	END	SHELTON ST	2	340	32	11,384	94	2/13/2020
150900	1500	STANFORD ST	LOWELL ST	END	2	240	36	12,105	62	2/13/2020
150900	1600	STANFORD ST	CYPRESS AV	MAIN ST	2	338	40	13,520	100	4/16/2020
150900	1700	STANFORD ST	ORANGE AV	CYPRESS AV	2	355	40	14,200	100	4/16/2020
150900	1800	STANFORD ST	MAPLE ST	ORANGE AV	2	457	40	18,280	100	4/16/2020
150900	1900	STANFORD ST	OAK ST	MINTER ST	2	263	32	8,416	58	3/4/2020
150900	2000	STANFORD ST	MINTER ST	KILSON DR	2	237	32	7,584	63	3/4/2020
150900	2100	STANFORD ST	KILSON DR	HICKORY ST	2	247	32	7,904	70	3/4/2020
150900	2200	STANFORD ST	HICKORY ST	HALLADAY ST	2	237	32	7,584	67	3/4/2020
151000	1100	STARBOARD ST	TAMPION AV	END	2	142	32	6,456	95	1/10/2020
151000	1200	STARBOARD ST	DAVIT AV	CITY LIMIT	2	612	32	19,584	98	1/10/2020
151100	1100	STEVENS AV	SUNFLOWER AV	SUNFLOWER AV	2	1,023	30	31,860	85	1/17/2020
151100	1200	STEVENS AV	ROSS ST	END	2	338	32	13,714	77	1/17/2020
151100	1300	STEVENS AV	TEAKWOOD ST	BIRCH ST	2	248	32	9,950	87	1/14/2020
151100	1400	STEVENS AV	TIMBER ST	ALDER ST	2	594	32	20,198	68	2/24/2020
151100	1500	STEVENS AV	MAIN ST	END	2	322	36	13,592	94	2/21/2020
151200	1100	STONE PINE GN	FARMERS DR	ASTER PL	2	90	36	3,240	83	1/23/2020
151200	1201	STONE PINE GN	ASTER PL	END	2	600	32	19,200	92	1/23/2020
151300	1101	STRAWBERRY LN	HUCKLEBERRY RD	FAIRVIEW ST	2	1,298	34	44,132	93	1/16/2020
151300	1300	STRAWBERRY LN	LAIRD ST	ALLEY	2	359	32	11,488	85	1/20/2020
151400	1100	SULLIVAN ST	CAMDEN PL	HARVARD ST	2	220	33	7,260	71	1/22/2020
151400	1200	SULLIVAN ST	CASTOR ST	CARLTON PL	2	539	33	18,879	75	1/22/2020
151400	1300	SULLIVAN ST	CARLTON PL	SAINT ANDREW PL	2	301	33	9,933	75	1/22/2020
151400	1400	SULLIVAN ST	EDINGER AV	HOOD AV	2	242	34	8,228	94	1/27/2020
151400	1500	SULLIVAN ST	HOOD AV	HOOD AV	2	190	34	6,460	95	1/27/2020
151400	1600	SULLIVAN ST	HOOD AV	BORCHARD AV	2	174	34	5,916	94	1/27/2020
151400	1700	SULLIVAN ST	BORCHARD AV	ELDER AV	2	226	34	7,684	89	1/27/2020
151400	1800	SULLIVAN ST	ELDER AV	LA VERNE AV	2	295	34	10,030	91	1/27/2020
151400	1900	SULLIVAN ST	LA VERNE AV	WILSHIRE AV	2	159	34	5,406	90	1/27/2020
151400	2000	SULLIVAN ST	WILSHIRE AV	ADRIN WY	2	756	34	25,704	91	1/27/2020
151400	2100	SULLIVAN ST	ADRIN WY	LINGAN LN	2	259	34	8,806	92	1/27/2020
151400	2200	SULLIVAN ST	LINGAN LN	MCFADDEN AV	2	263	34	8,942	90	1/27/2020
151400	2300	SULLIVAN ST	MCFADDEN AV	BROOK ST	2	328	36	11,808	59	3/6/2020
151400	2400	SULLIVAN ST	BROOK ST	MONTA VISTA AV	2	940	36	33,840	85	2/5/2020
151400	2500	SULLIVAN ST	MONTA VISTA AV	COUNTRY CLUB LN	2	428	36	15,408	100	2/5/2020
151400	2600	SULLIVAN ST	COUNTRY CLUB LN	WILLITS ST	2	276	36	9,936	100	3/6/2020
151400	2700	SULLIVAN ST	WILLITS ST	ROYAL LN	2	962	36	34,632	83	2/5/2020
151400	2900	SULLIVAN ST	ROYAL LN	1ST ST	2	918	36	33,048	86	2/5/2020
151400	3000	SULLIVAN ST	3RD ST	1ST ST	2	400	40	16,000	87	2/7/2020
151400	3100	SULLIVAN ST	5TH ST	3RD ST	2	618	36	22,248	79	2/7/2020
151600	1100	SUNSET ST	5TH ST	7TH ST	2	476	33	15,708	88	2/10/2020

Street ID	Section ID	Street Name	Begin Location	End Location	Lanes	Length (ft)	Width (ft)	Area (sf)	PCI	Most Recent Inspection/ M&R Update Date
151600	1200	SUNSET ST	7TH ST	END	2	130	33	4,290	88	2/10/2020
151700	1100	SUNSWEPT AV	PARSONS PL	FAWN ST	2	284	32	9,088	86	1/7/2020
151700	1200	SUNSWEPT AV	BERNI ST	PARSONS PL	2	244	32	7,808	79	1/7/2020
151700	1300	SUNSWEPT AV	NEWHOPE ST	BERNI ST	2	587	32	18,784	74	1/7/2020
151700	1400	SUNSWEPT AV	MOUNTAIN VIEW ST	NEWHOPE ST	2	371	33	12,243	93	1/14/2020
151700	1500	SUNSWEPT AV	HASTINGS ST	MOUNTAIN VIEW ST	2	734	33	24,222	92	1/14/2020
151700	1600	SUNSWEPT AV	ELAINE DR	END	2	268	33	9,800	99	1/14/2020
151700	1700	SUNSWEPT AV	GUNTHER ST	END	2	235	32	9,432	95	1/16/2020
151800	1100	SURREY CIR	RITA WY	END	2	185	32	7,710	88	2/18/2020
151900	1101	SUSAN ST	SUNFLOWER AV	ALPINE ST	2	2,562	40	102,480	88	2/18/2020
151900	1400	SUSAN ST	ALPINE ST	ALTON AV	2	312	40	12,480	86	2/18/2020
151900	1500	SUSAN ST	ALTON AV	SEGERSTROM AV	2	1,909	40	76,360	12	2/18/2020
151900	1601	SUSAN ST	CENTRAL AV	SEGERSTROM AV	2	1,464	36	52,704	97	2/20/2020
151900	1800	SUSAN ST	WARNER AV	CENTRAL AV	2	549	36	19,764	97	2/20/2020
151900	1901	SUSAN ST	CASTOR ST	WARNER AV	2	2,505	35	88,565	97	2/20/2020
151900	2200	SUSAN ST	FLIGHT AV	END	2	426	33	14,947	100	1/15/2020
151900	2300	SUSAN ST	SISSON AV	FLIGHT AV	2	236	33	7,788	100	1/15/2020
151900	2400	SUSAN ST	MCFADDEN AV	SISSON AV	2	490	33	16,170	100	1/15/2020
151900	2500	SUSAN ST	JAMES AV	END	2	267	32	8,544	91	1/16/2020
151900	2600	SUSAN ST	CHARLAINE AV	JAMES AV	2	262	32	8,384	93	1/16/2020
151900	2700	SUSAN ST	CAMILLE ST	CHARLAINE AV	2	394	17	6,698	93	1/16/2020
151900	2800	SUSAN ST	CHESTNUT AV	CAMILLE ST	2	378	17	6,426	90	1/16/2020
151900	2900	SUSAN ST	CHESTNUT AV	END	2	475	32	17,112	99	1/16/2020
151900	3000	SUSAN ST	1ST ST	5TH ST	2	1,260	32	40,320	100	1/20/2020
152000	1100	SYCAMORE ST	MURPHY AV	NOBEL AV	2	976	32	32,462	72	2/24/2020
152000	1200	SYCAMORE ST	COLUMBINE AV	SIERRA DR	2	407	32	13,024	68	1/15/2020
152000	1300	SYCAMORE ST	SIERRA DR	ALTON AV	2	522	32	17,250	67	1/15/2020
152000	1400	SYCAMORE ST	CARRIAGE DR	DYER RD	2	725	36	26,850	85	1/15/2020
152000	1500	SYCAMORE ST	SAINT GERTRUDE PL	ANAHURST PL	2	630	36	22,680	87	3/6/2020
152000	1600	SYCAMORE ST	SAINT ANDREW PL	AC-PCC TRANSITION	2	650	36	23,400	65	3/6/2020
152000	1605	SYCAMORE ST	AC-PCC TRANSITION	SAINT ANDREW PL	2	309	36	11,124	97	3/6/2020
152000	1700	SYCAMORE ST	COMMERCIAL ST	SAINT ANDREW PL	2	317	36	11,412	93	3/6/2020
152000	1800	SYCAMORE ST	POMONA ST	EDINGER AV	2	674	35	23,590	61	3/6/2020
152000	1900	SYCAMORE ST	BORCHARD AV	EDINGER AV	2	569	40	22,760	89	2/3/2020
152000	2000	SYCAMORE ST	WILSHIRE AV	BORCHARD AV	2	644	40	25,760	91	2/3/2020
152000	2100	SYCAMORE ST	WILSHIRE AV	AC-PCC TRANSITION	2	161	40	6,440	95	2/3/2020
152000	2105	SYCAMORE ST	AC-PCC TRANSITION	RUSSELL AV	2	519	40	20,760	80	2/3/2020
152000	2200	SYCAMORE ST	CUBBON ST	MCFADDEN AV	2	437	40	17,480	94	1/30/2020
152000	2300	SYCAMORE ST	HIGHLAND ST	CUBBON ST	2	433	40	17,320	90	1/30/2020
152000	2400	SYCAMORE ST	RICHLAND ST	HIGHLAND ST	2	460	40	18,400	93	1/30/2020
152000	2500	SYCAMORE ST	BISHOP ST	RICHLAND ST	2	399	40	15,960	94	1/30/2020
152000	2600	SYCAMORE ST	CAMILE ST	BISHOP ST	2	474	40	18,960	93	1/30/2020
152000	2700	SYCAMORE ST	CHESTNUT AV	CAMILE ST	2	617	40	24,680	93	1/30/2020
152000	2800	SYCAMORE ST	PINE ST	CHESTNUT AV	2	344	40	13,760	94	1/30/2020
152000	2900	SYCAMORE ST	WALNUT ST	PINE ST	2	368	40	14,720	94	1/30/2020
152000	3000	SYCAMORE ST	1ST ST	WALNUT ST	2	354	38	13,452	95	1/30/2020

Street ID	Section ID	Street Name	Begin Location	End Location	Lanes	Length (ft)	Width (ft)	Area (sf)	PCI	Most Recent Inspection/ M&R Update Date
152000	3100	SYCAMORE ST	1ST ST	2ND ST	2	251	40	10,040	98	3/9/2020
152000	3200	SYCAMORE ST	2ND ST	3RD ST	2	296	40	11,840	99	3/9/2020
152000	3300	SYCAMORE ST	ALLEY N/O 3RD S/O 4TH	4TH ST	2	125	40	5,000	100	3/9/2020
152000	3400	SYCAMORE ST	4TH ST	5TH ST	2	298	40	11,920	100	3/9/2020
152000	3500	SYCAMORE ST	5TH ST	SANTA ANA BLVD	2	280	40	11,200	88	3/10/2020
152000	3600	SYCAMORE ST	SANTA ANA BLVD	CIVIC CENTER DR	2	278	40	11,120	93	3/10/2020
152000	3700	SYCAMORE ST	CIVIC CENTER DR	10TH ST	2	825	40	33,000	43	3/10/2020
152000	3800	SYCAMORE ST	10TH ST	WASHINGTON AV	2	766	38	29,108	25	3/10/2020
152000	3900	SYCAMORE ST	WASHINGTON AV	15TH ST	2	777	40	31,080	50	3/4/2020
152000	4000	SYCAMORE ST	15TH ST	17TH ST	2	722	40	28,880	55	3/4/2020
152100	1100	SYDNEY ST	17TH ST	STRAWBERRY LN	2	778	34	26,452	100	1/16/2020
152200	1100	TAFT ST	RHONDA AV	COMO AV	2	256	16	4,096	82	3/6/2020
152300	1100	TAMPION AV	SAIL ST	CITY LIMIT	2	128	32	4,096	95	1/10/2020
152300	1200	TAMPION AV	STARBOARD ST	SAIL ST	2	267	32	8,544	95	1/10/2020
152300	1300	TAMPION AV	COOPER ST	STARBOARD ST	2	261	32	8,352	95	1/10/2020
152300	1400	TAMPION AV	DEMING ST	COOPER ST	2	270	32	8,640	96	1/10/2020
152300	1500	TAMPION AV	DEMING ST	DEMING ST	2	127	32	4,064	96	1/10/2020
152300	1600	TAMPION AV	MAXINE ST	DEMING ST	2	140	32	4,480	95	1/10/2020
152300	1700	TAMPION AV	END	MAXINE ST	2	130	32	4,160	96	1/10/2020
152300	1800	TAMPION AV	MOUNTAIN VIEW ST	END	2	181	32	7,042	87	1/9/2020
152400	1100	TAMY LN	21ST ST	END	2	125	32	5,053	82	1/22/2020
152400	1200	TAMY LN	22ND ST	21ST ST	2	685	32	21,920	71	1/22/2020
152400	1300	TAMY LN	AVALON AV	22ND ST	2	293	32	9,376	84	1/22/2020
152400	1400	TAMY LN	SANTA CLARA AV	AVALON AV	2	278	32	8,896	87	1/22/2020
152500	1100	TEAKWOOD ST	KELLER AV	STEVENS AV	2	727	32	25,278	91	1/14/2020
152600	1100	TERMINAL ST	6TH ST	4TH ST	2	564	36	20,304	4	3/9/2020
152600	1200	TERMINAL ST	END	FRUIT ST	2	513	32	16,416	7	3/9/2020
152700	1100	THORNTON ST	GARRY AV	END	2	405	32	13,916	78	2/18/2020
152800	1100	TIMBER ST	STEVENS AV	SUNFLOWER AV	2	139	32	4,448	95	2/24/2020
152800	1200	TIMBER ST	NOBEL AV	STEVENS AV	2	263	32	8,416	92	2/24/2020
152800	1300	TIMBER ST	KELLER AV	NOBEL AV	2	474	32	15,168	86	2/24/2020
152800	1400	TIMBER ST	AURORA AV	KELLER AV	2	250	32	10,062	86	1/14/2020
152800	1500	TIMBER ST	MURPHY AV	END	2	113	32	5,722	84	2/24/2020
152800	1600	TIMBER ST	JUNIPER AV	END	2	152	32	6,970	73	2/24/2020
152800	1700	TIMBER ST	COLUMBINE AV	END	2	511	32	17,912	81	1/15/2020
152800	1800	TIMBER ST	SIERRA DR	END	2	202	32	8,264	85	1/15/2020
152800	1900	TIMBER ST	HARVEY AV	SIERRA DR	2	333	32	10,656	86	1/15/2020
152800	2000	TIMBER ST	ALTON AV	HARVEY AV	2	252	32	8,064	89	1/15/2020
152900	1100	TODDY ST	HOLLYLINE AV	END	2	438	32	15,038	80	1/7/2020
153000	1100	TOLAND ST	KENT AV	MCFADDEN AV	2	1,134	33	37,422	92	3/6/2020
153100	1100	TOLLIVER ST	PACIFIC AV	HESPERIAN ST	2	559	32	17,888	94	2/6/2020
153100	1200	TOLLIVER ST	HESPERIAN ST	BRISTOL ST	2	293	32	9,376	92	2/6/2020
153200	1100	TOWNER ST	KELLER AV	END	2	286	32	11,258	85	1/17/2020
153200	1200	TOWNER ST	MACARTHUR BLVD	ALPINE AV	2	162	36	5,832	90	1/17/2020
153200	1300	TOWNER ST	ALPINE AV	BELL AV	2	300	32	9,600	91	1/17/2020
153200	1400	TOWNER ST	BELL AV	CURIE AV	2	212	32	6,784	89	1/17/2020

Street ID	Section ID	Street Name	Begin Location	End Location	Lanes	Length (ft)	Width (ft)	Area (sf)	PCI	Most Recent Inspection/ M&R Update Date
153200	1500	TOWNER ST	CURIE AV	CAROL AV	2	927	32	29,664	82	1/17/2020
153200	1600	TOWNER ST	CENTRAL AV	HEMLOCK WY	2	1,031	33	34,023	91	1/18/2020
153200	1700	TOWNER ST	WARNER (FRONTAGE) AV	CENTRAL AV	2	1,274	33	42,042	89	1/18/2020
153200	1800	TOWNER ST	WARNER AV	ANAHURST PL	2	620	36	22,320	67	1/23/2020
153200	1900	TOWNER ST	CAMDEN PL	SAINT GERTRUDE PL	2	285	36	10,260	89	2/13/2020
153200	2000	TOWNER ST	GLENWOOD PL	CAMDEN PL	2	280	36	10,080	90	1/23/2020
153200	2100	TOWNER ST	CARLTON PL	GLENWOOD PL	2	275	36	9,900	90	1/23/2020
153200	2200	TOWNER ST	SAINT ANDREW PL	CARLTON PL	2	275	36	9,900	95	2/13/2020
153200	2300	TOWNER ST	OCCIDENTAL ST	BERKELEY ST	2	280	36	10,080	76	2/13/2020
153200	2400	TOWNER ST	BERKELEY ST	EDINGER (FRONTAGE) AV	2	885	36	31,860	67	2/13/2020
153200	2500	TOWNER ST	BORCHARD AV	EDINGER AV	2	596	36	21,456	82	2/3/2020
153200	2600	TOWNER ST	WILSHIRE AV	BORCHARD AV	2	660	36	23,760	94	2/3/2020
153200	2700	TOWNER ST	RUSSELL AV	WILSHIRE AV	2	659	36	23,724	95	2/3/2020
153200	2800	TOWNER ST	MCFADDEN AV	RUSSELL AV	2	643	36	23,148	97	2/3/2020
153200	2900	TOWNER ST	END	10TH ST	2	752	37	29,174	75	3/10/2020
153200	3000	TOWNER ST	10TH ST	WASHINGTON AV	2	750	37	27,750	67	3/10/2020
153200	3100	TOWNER ST	WASHINGTON AV	15TH ST	2	760	37	28,120	62	3/4/2020
153200	3200	TOWNER ST	15TH ST	16TH ST	2	310	37	11,470	85	3/4/2020
153200	3300	TOWNER ST	16TH ST	END	2	193	37	7,141	82	3/4/2020
153200	3400	TOWNER ST	17TH ST	18TH ST	2	308	34	10,472	75	1/24/2020
153200	3500	TOWNER ST	18TH ST	19TH ST	2	270	34	9,180	73	1/24/2020
153200	3600	TOWNER ST	19TH ST	20TH ST	2	331	36	11,916	71	1/24/2020
153200	3700	TOWNER ST	20TH ST	21ST ST	2	285	36	10,260	77	1/24/2020
153200	3800	TOWNER ST	21ST ST	BUFFALO AV	2	1,005	32	32,160	77	1/24/2020
153200	3900	TOWNER ST	BUFFALO AV	SANTA CLARA AV	2	293	32	9,376	77	1/24/2020
153200	4000	TOWNER ST	SANTA CLARA AV	RIVIERA DR	2	744	32	23,808	85	1/23/2020
153200	4100	TOWNER ST	PARK LN	END	2	320	36	12,770	91	1/22/2020
153300	1100	TOWNLEY ST	MARTY LN	RIVER LN	2	350	33	11,550	96	1/20/2020
153300	1200	TOWNLEY ST	RIVER LN	SHARON RD	2	273	33	9,009	96	1/20/2020
153300	1300	TOWNLEY ST	SHARON RD	MCEVOY LN	2	294	33	9,702	96	1/20/2020
153300	1400	TOWNLEY ST	MCEVOY LN	PARK LN	2	232	33	7,656	96	1/20/2020
153300	1500	TOWNLEY ST	PARK LN	MARCELLA LN	2	259	33	8,547	94	1/20/2020
153300	1600	TOWNLEY ST	MARCELLA LN	LORETTA LN	2	263	33	8,679	96	1/20/2020
153300	1700	TOWNLEY ST	LORETTA LN	GARDEN GROVE BLVD	2	145	33	4,785	97	1/20/2020
153400	1101	TOWNSEND ST	SEGERSTROM AV	MOORE AV	2	1,107	32	35,879	88	1/20/2020
153400	1300	TOWNSEND ST	SEGERSTROM AV	CHANDLER AV	2	124	36	4,464	94	2/21/2020
153400	1400	TOWNSEND ST	HALL AV	ADAMS ST	2	667	32	21,344	85	2/21/2020
153400	1500	TOWNSEND ST	OCCIDENTAL ST	POMONA ST	2	390	33	12,870	96	2/20/2020
153400	1600	TOWNSEND ST	EDINGER AV	END	2	570	33	18,810	95	2/4/2020
153400	1700	TOWNSEND ST	ELDER AV	JAN WY	2	219	33	7,227	93	2/5/2020
153400	1800	TOWNSEND ST	WILSHIRE AV	DAHL LN	2	242	33	7,986	97	2/5/2020
153400	1900	TOWNSEND ST	DAHL LN	EDISON WY	2	266	33	8,778	96	2/5/2020
153400	2000	TOWNSEND ST	EDISON WY	ADRIN WY	2	255	33	8,415	96	2/5/2020
153400	2100	TOWNSEND ST	ADRIN WY	LINGAN LN	2	238	33	7,854	96	2/5/2020
153400	2200	TOWNSEND ST	MCFADDEN AV	MONTA VISTA AV	2	1,279	32	40,928	92	2/10/2020
153400	2300	TOWNSEND ST	MARK ST	MONTA VISTA AV	2	161	33	5,313	89	2/10/2020

Street ID	Section ID	Street Name	Begin Location	End Location	Lanes	Length (ft)	Width (ft)	Area (sf)	PCI	Most Recent Inspection/ M&R Update Date
153400	2400	TOWNSEND ST	WILLITS ST	MARK ST	2	506	33	16,698	92	2/10/2020
153400	2500	TOWNSEND ST	MYRTLE ST	WILLITS ST	2	609	33	20,097	94	2/10/2020
153400	2600	TOWNSEND ST	2ND ST	1ST ST	2	233	35	8,155	94	2/7/2020
153400	2700	TOWNSEND ST	3RD ST	2ND ST	2	309	35	10,815	90	2/7/2020
153400	2800	TOWNSEND ST	4TH ST	3RD ST	2	256	35	8,960	78	2/7/2020
153400	2900	TOWNSEND ST	CIVIC CENTER DR	5TH ST	2	934	32	29,888	75	2/7/2020
153400	3000	TOWNSEND ST	10TH ST	WASHINGTON AV	2	827	32	26,464	100	1/28/2020
153500	1100	TRASK AV	COTTER ST	FAIRVIEW ST	2	264	56	14,784	86	1/20/2020
153500	1200	TRASK AV	COTTER ST	COTTER ST	2	119	46	5,474	87	1/20/2020
153500	1300	TRASK AV	JETTY ST	COTTER ST	2	261	46	12,006	82	1/20/2020
153500	1400	TRASK AV	SPINNAKER ST	JETTY ST	2	261	46	12,006	84	1/20/2020
153500	1500	TRASK AV	LAIRD ST	SPINNAKER ST	2	220	46	10,120	85	1/20/2020
153500	1600	TRASK AV	ARDEN ST	LAIRD ST	2	261	40	10,440	88	1/20/2020
153500	1700	TRASK AV	LEWIS ST	ARDEN ST	2	102	33	3,366	90	1/20/2020
153500	1800	TRASK AV	LEWIS ST	LEWIS ST	2	171	33	5,643	92	1/20/2020
153500	1900	TRASK AV	END	LEWIS ST	2	429	16	6,864	85	1/20/2020
153600	1100	TRINIDAD WY	WRIGHT ST	END	2	233	32	8,706	98	3/6/2020
153750	1611	TUSTIN (FRONTAGE) AV	TUSTIN AV	TUSTIN AV (NEAR LENITA LN)	2	661	28	18,785	70	3/3/2020
153800	1100	VALENCIA ST	END	20TH ST	2	384	32	14,073	90	2/28/2020
153800	1200	VALENCIA ST	20TH ST	22ND ST	2	769	32	24,608	89	2/28/2020
153800	1300	VALENCIA ST	22ND ST	BUFFALO AV	2	268	32	8,576	86	2/28/2020
153800	1400	VALENCIA ST	BUFFALO AV	END	2	287	16	5,032	75	2/28/2020
153800	1500	VALENCIA ST	EDGEWOOD RD	SANTA CLARA AV	2	969	32	31,008	94	2/28/2020
153800	1600	VALENCIA ST	VIRGINIA AV	EDGEWOOD RD	2	808	34	27,472	92	5/8/2020
153800	1700	VALENCIA ST	END	VIRGINIA AV	2	173	34	5,882	62	3/24/2020
153900	1100	VAN NESS AV	AURORA AV	END	2	353	32	14,194	82	1/15/2020
153900	1200	VAN NESS AV	JUNIPER AV	END	2	357	32	14,322	76	1/17/2020
153900	1300	VAN NESS AV	ANAHURST PL	WARNER AV	2	636	36	22,896	72	2/14/2020
153900	1400	VAN NESS AV	SAINT GERTRUDE PL	ANAHURST PL	2	672	36	24,192	76	2/14/2020
153900	1500	VAN NESS AV	SAINT GERTRUDE PL	AC-PCC TRANSITION	2	679	36	24,444	72	2/14/2020
153900	1505	VAN NESS AV	AC-PCC TRANSITION	SAINT ANDREW PL	2	308	35	10,780	72	2/14/2020
153900	1600	VAN NESS AV	POMONA ST	SAINT ANDREW PL	2	943	35	33,005	79	2/14/2020
153900	1700	VAN NESS AV	EDINGER (FRONTAGE) AV	POMONA ST	2	660	35	23,100	84	2/14/2020
153900	1800	VAN NESS AV	BORCHARD AV	EDINGER AV	2	565	37	20,905	73	2/3/2020
153900	1900	VAN NESS AV	WILSHIRE AV	BORCHARD AV	2	661	37	24,457	63	2/3/2020
153900	2000	VAN NESS AV	RUSSELL AV	WILSHIRE AV	2	693	37	25,641	65	2/3/2020
153900	2100	VAN NESS AV	MCFADDEN AV	RUSSELL AV	2	631	37	23,347	71	2/3/2020
153900	2200	VAN NESS AV	MCFADDEN AV	CUBBON ST	2	460	36	16,560	92	1/30/2020
153900	2300	VAN NESS AV	CUBBON ST	HIGHLAND ST	2	463	36	16,668	95	1/30/2020
153900	2400	VAN NESS AV	HIGHLAND ST	RICHLAND ST	2	459	36	16,524	95	1/30/2020
153900	2500	VAN NESS AV	RICHLAND ST	BISHOP ST	2	394	36	14,184	95	1/30/2020
153900	2600	VAN NESS AV	BISHOP ST	CAMILE ST	2	445	36	16,020	95	1/30/2020
153900	2700	VAN NESS AV	CIVIC CENTER DR	10TH ST	2	725	33	23,925	45	3/11/2020
153900	2800	VAN NESS AV	10TH ST	LIME ST	2	454	33	14,982	31	3/11/2020
153900	2900	VAN NESS AV	LIME ST	WASHINGTON AV	2	294	33	9,702	58	3/11/2020
153900	3000	VAN NESS AV	15TH ST	END	2	421	36	16,956	50	3/4/2020

Street ID	Section ID	Street Name	Begin Location	End Location	Lanes	Length (ft)	Width (ft)	Area (sf)	PCI	Most Recent Inspection/ M&R Update Date
154000	1500	VANCE PL	EASTSIDE AV	END	2	130	32	5,360	94	3/6/2020
154100	1100	VANCE ST	FRENCH ST	MINTER ST	2	136	47	6,392	80	3/13/2020
154100	1200	VANCE ST	MINTER ST	LACY ST	2	356	47	16,732	79	3/13/2020
154100	1300	VANCE ST	LACY ST	GARFIELD ST	2	359	47	16,873	78	3/13/2020
154100	1400	VANCE ST	GARFIELD ST	ALLEY E/O GARFIELD W/O POINSET	2	172	47	8,084	80	3/13/2020
154200	1100	VICTORIA DR	19TH ST	SANTA CLARA AV	2	1,830	43	78,690	53	1/29/2020
154300	1100	VILLAGE WY	END	WILSHIRE AV	2	500	50	32,255	25	3/3/2020
154300	1200	VILLAGE WY	WILSHIRE AV	MCFADDEN AV	4	602	60	34,842	7	3/3/2020
154400	1100	VIRGINIA AV	FRENCH ST	SPURGEON ST	2	345	36	12,420	98	2/28/2020
154400	1200	VIRGINIA AV	VALENCIA ST	FRENCH ST	2	405	36	14,580	97	2/28/2020
154400	1300	VIRGINIA AV	SANTIAGO ST	VALENCIA ST	2	685	36	24,660	56	2/28/2020
154400	1400	VIRGINIA AV	LINCOLN AV	END	2	556	32	19,742	84	2/26/2020
154500	1100	VIRLEE ST	KENT AV	EDINGER AV	2	1,240	33	40,920	82	1/14/2020
154500	1200	VIRLEE ST	FLIGHT AV	KENT AV	2	564	33	18,612	95	1/14/2020
154600	1100	WAKEHAM AV	ORANGE AV	MAPLE ST	2	462	40	18,480	83	3/6/2020
154600	1200	WAKEHAM AV	MAPLE ST	OAK ST	2	332	40	13,280	96	3/6/2020
154600	1300	WAKEHAM AV	OAK ST	KILSON DR	2	239	40	9,560	94	3/6/2020
154600	1400	WAKEHAM AV	KILSON DR	HICKORY ST	2	232	40	9,280	95	3/6/2020
154600	1500	WAKEHAM AV	HICKORY ST	HALLADAY ST	2	228	40	9,120	99	3/6/2020
154600	1600	WAKEHAM AV	STANDARD AV	CEDAR ST	2	633	33	20,889	90	2/19/2020
154600	1700	WAKEHAM AV	STANDARD AV	ALLEY E/O STANDARD W/O MINNIE	2	233	33	7,194	95	2/19/2020
154600	1800	WAKEHAM AV	ALLEY E/O STANDARD W/O MINNIE	MINNIE ST	2	198	33	5,346	98	2/19/2020
154600	1900	WAKEHAM AV	END	GRAND AV	2	920	37	36,040	17	3/5/2020
154800	1100	WALNUT ST	1ST ST	DAISY AV	2	648	57	36,936	75	2/6/2020
154800	1200	WALNUT ST	DAISY AV	FRANKLIN ST	2	223	57	12,711	79	2/6/2020
154800	1300	WALNUT ST	FRANKLIN ST	RAITT ST	2	223	57	12,711	80	2/6/2020
154800	1400	WALNUT ST	RAITT ST	PACIFIC AV	2	1,369	57	70,502	100	2/6/2020
154800	1500	WALNUT ST	PACIFIC AV	BRISTOL ST	2	937	57	53,409	100	2/6/2020
154800	1600	WALNUT ST	BRISTOL ST	BAKER ST	2	676	36	24,336	90	1/31/2020
154800	1700	WALNUT ST	BAKER ST	SHELTON ST	2	561	40	22,440	94	1/31/2020
154800	1800	WALNUT ST	SHELTON ST	BOOTH ST	2	663	40	26,520	97	1/31/2020
154800	1900	WALNUT ST	BOOTH ST	FLOWER ST	2	570	40	22,800	95	1/31/2020
154800	2000	WALNUT ST	ROSS ST	BIRCH ST	2	317	50	15,850	96	1/30/2020
154800	2100	WALNUT ST	BIRCH ST	BROADWAY	2	291	53	15,423	71	1/30/2020
154800	2200	WALNUT ST	BROADWAY	SYCAMORE ST	2	259	53	13,727	47	1/30/2020
154800	2300	WALNUT ST	SYCAMORE ST	MAIN ST	2	256	53	13,568	60	1/30/2020
154800	2400	WALNUT ST	CYPRESS AV	MAIN ST	2	336	48	16,128	99	2/11/2020
154800	2500	WALNUT ST	ORANGE AV	CYPRESS AV	2	353	48	16,944	69	2/11/2020
154800	2600	WALNUT ST	MAPLE ST	ORANGE AV	2	476	48	22,848	92	2/11/2020
154800	2700	WALNUT ST	OAK ST	MAPLE ST	2	316	46	14,536	94	2/11/2020
154800	2800	WALNUT ST	HICKORY ST	OAK ST	2	378	46	17,388	98	2/11/2020
154800	2900	WALNUT ST	HALLADAY ST	HICKORY ST	2	378	46	17,388	98	2/11/2020
154800	3000	WALNUT ST	CEDAR ST	HALLADAY ST	2	350	42	14,700	43	2/11/2020

Street ID	Section ID	Street Name	Begin Location	End Location	Lanes	Length (ft)	Width (ft)	Area (sf)	PCI	Most Recent Inspection/ M&R Update Date
154800	3100	WALNUT ST	STANDARD AV	CEDAR ST	2	363	40	14,520	75	2/11/2020
154800	3200	WALNUT ST	MINNIE ST	STANDARD AV	2	385	36	13,860	48	2/11/2020
154800	3401	WALNUT ST	GRAND AV	END	2	778	32	26,696	56	2/24/2020
154900	1100	WARBLER ST	PENDLETON AV	END	2	360	33	13,130	70	1/22/2020
155050	3310	WARNER (FRONTAGE) AV	END	SHELTON ST	2	130	27	3,510	93	2/27/2020
155050	3410	WARNER (FRONTAGE) AV	SHELTON ST	PARK DR	2	264	27	7,128	92	2/27/2020
155050	3510	WARNER (FRONTAGE) AV	PARK DR	TOWNER ST	2	262	27	7,074	93	2/27/2020
155050	3610	WARNER (FRONTAGE) AV	TOWNER ST	LOWELL ST	2	337	27	9,099	92	2/27/2020
155050	3710	WARNER (FRONTAGE) AV	LOWELL ST	RAMONA DR	2	188	27	5,076	93	2/27/2020
155050	3810	WARNER (FRONTAGE) AV	RAMONA DR	OLIVE ST	2	255	27	6,885	79	2/27/2020
155100	1100	WARREN ST	STANDARD AV	END	2	225	32	8,450	87	2/24/2020
155100	1200	WARREN ST	LYON ST	END	2	906	40	38,240	86	3/3/2020
155200	1100	WASHINGTON AV	HARBOR BLVD	BEWLEY ST	2	465	32	14,880	91	1/16/2020
155200	1200	WASHINGTON AV	BEWLEY ST	BEWLEY ST	2	201	32	6,432	91	1/16/2020
155200	1300	WASHINGTON AV	BEWLEY ST	GUNTHER ST	2	225	32	7,200	92	1/16/2020
155200	1400	WASHINGTON AV	GUNTHER ST	JACKSON ST	2	300	32	9,600	92	1/16/2020
155200	1500	WASHINGTON AV	JACKSON ST	END	2	144	45	6,480	92	1/16/2020
155200	1600	WASHINGTON AV	CASCADE ST	END	2	358	32	13,216	98	1/29/2020
155200	1700	WASHINGTON AV	KING ST	CASCADE ST	2	299	32	9,568	96	1/29/2020
155200	1800	WASHINGTON AV	ENGLISH ST	KING ST	2	1,070	30	32,100	98	1/29/2020
155200	1900	WASHINGTON AV	TOWNSEND ST	ENGLISH ST	2	260	36	9,360	98	1/29/2020
155200	2000	WASHINGTON AV	DAISY AV	TOWNSEND ST	2	262	36	9,432	99	1/29/2020
155200	2100	WASHINGTON AV	FAIRLAWN ST	DAISY AV	2	260	36	9,360	99	1/29/2020
155200	2200	WASHINGTON AV	RAITT ST	FAIRLAWN ST	2	289	36	10,404	98	1/29/2020
155200	2300	WASHINGTON AV	COLLEGE AV	RAITT ST	2	375	30	11,250	100	1/29/2020
155200	2350	WASHINGTON AV	PACIFIC AV	COLLEGE AV	2	1,037	30	31,110	99	1/29/2020
155200	2400	WASHINGTON AV	BRISTOL ST	PACIFIC AV	2	993	30	29,790	100	1/29/2020
155200	2500	WASHINGTON AV	AC-PCC TRANSITION	BRISTOL ST	2	156	30	4,680	100	3/10/2020
155200	2505	WASHINGTON AV	LOUISE ST	AC-PCC TRANSITION	2	148	33	4,884	52	3/10/2020
155200	2600	WASHINGTON AV	BAKER ST	LOUISE ST	2	311	33	10,263	41	3/10/2020
155200	2700	WASHINGTON AV	WESTWOOD AV	BAKER ST	2	416	33	13,728	50	2/25/2020
155200	2800	WASHINGTON AV	TOWNER ST	WESTWOOD AV	2	332	33	10,956	54	3/10/2020
155200	2900	WASHINGTON AV	FREEMAN ST	TOWNER ST	2	289	33	9,537	62	3/10/2020
155200	3000	WASHINGTON AV	LOWELL ST	FREEMAN ST	2	286	33	9,438	62	3/10/2020
155200	3100	WASHINGTON AV	OLIVE ST	LOWELL ST	2	269	33	8,877	67	3/10/2020
155200	3200	WASHINGTON AV	FLOWER ST	OLIVE ST	2	220	33	7,260	64	3/10/2020
155200	3300	WASHINGTON AV	GARNSEY ST	FLOWER ST	2	202	35	7,070	46	3/10/2020
155200	3400	WASHINGTON AV	PARTON ST	GARNSEY ST	2	274	38	10,412	52	3/10/2020
155200	3500	WASHINGTON AV	VAN NESS AV	PARTON ST	2	331	33	10,923	52	3/10/2020
155200	3600	WASHINGTON AV	ROSS ST	VAN NESS AV	2	307	35	10,745	50	3/10/2020
155200	3700	WASHINGTON AV	DURANT ST	ROSS ST	2	410	33	13,530	53	3/10/2020
155200	3800	WASHINGTON AV	BROADWAY	DURANT ST	2	390	33	12,870	60	3/10/2020
155200	3901	WASHINGTON AV	MAIN ST	BROADWAY	2	576	38	21,888	69	3/10/2020
155200	4100	WASHINGTON AV	BUSH ST	MAIN ST	2	328	31	10,168	89	3/10/2020
155200	4200	WASHINGTON AV	SPURGEON ST	BUSH ST	2	288	31	8,928	94	3/10/2020
155200	4300	WASHINGTON AV	FRENCH ST	SPURGEON ST	2	282	31	8,742	82	3/10/2020

Street ID	Section ID	Street Name	Begin Location	End Location	Lanes	Length (ft)	Width (ft)	Area (sf)	PCI	Most Recent Inspection/ M&R Update Date
155200	4400	WASHINGTON AV	FRENCH ST	FRENCH ST	2	159	31	4,929	84	3/10/2020
155200	4500	WASHINGTON AV	LACY ST	FRENCH ST	2	152	34	5,168	80	3/10/2020
155200	4600	WASHINGTON AV	POINSETTIA ST	LACY ST	2	713	34	24,242	83	3/10/2020
155200	4800	WASHINGTON AV	SANTIAGO ST	POINSETTIA ST	2	353	30	10,590	69	3/10/2020
155200	4900	WASHINGTON AV	CUSTER ST	SANTIAGO ST	2	515	29	14,935	88	3/3/2020
155200	5000	WASHINGTON AV	LOGAN ST	CUSTER ST	2	254	29	7,366	87	3/3/2020
155200	5100	WASHINGTON AV	LINCOLN AV	LOGAN ST	2	260	29	7,540	87	3/3/2020
155200	5200	WASHINGTON AV	RR	FULLER ST	2	152	33	5,016	60	10/3/2019
155200	5300	WASHINGTON AV	FULLER ST	AC-PCC TRANSITION	2	77	33	2,541	33	10/3/2019
155200	5305	WASHINGTON AV	AC-PCC TRANSITION	END	2	263	33	10,679	89	3/9/2020
155200	5500	WASHINGTON AV	WRIGHT ST	LINWOOD AV	2	637	32	20,384	75	3/6/2020
155200	5600	WASHINGTON AV	LYON ST	WRIGHT ST	2	541	32	17,312	84	3/6/2020
155200	5700	WASHINGTON AV	MABURY ST	LYON ST	2	265	32	8,480	86	3/6/2020
155400	1100	WATKINS WY	NEWHOPE ST	END	2	788	19	13,396	90	1/9/2020
155500	1100	WAVERLY ST	ALBION AV	END	2	270	32	9,890	93	3/2/2020
155600	1100	WEBER CIR	BUFFALO AV	END	2	88	75	6,600	85	3/3/2020
155700	1100	WELLINGTON AV	FRENCH ST	LACY ST	2	315	39	12,285	91	3/9/2020
155700	1200	WELLINGTON AV	LACY ST	GARFIELD ST	2	398	39	15,522	92	3/9/2020
155700	1300	WELLINGTON AV	GARFIELD ST	POINSETTIA ST	2	410	32	13,120	93	3/9/2020
155700	1400	WELLINGTON AV	EASTSIDE AV	WRIGHT ST	2	374	32	12,468	96	3/6/2020
155700	1500	WELLINGTON AV	WRIGHT ST	CONCORD ST	2	252	32	8,614	88	3/6/2020
155700	1600	WELLINGTON AV	WILLIAMS ST	CABRILLO PARK DR	2	784	40	31,360	82	3/5/2020
155700	1700	WELLINGTON AV	TUSTIN AV	WILLIAMS ST	2	1,608	40	64,320	84	3/5/2020
155800	1100	WEST ORANGE RD	FERNWOOD DR	END	2	335	36	12,060	90	1/20/2020
155800	1200	WEST ORANGE RD	FERNWOOD DR	WESTWOOD AV	2	248	36	8,928	92	1/20/2020
155800	1300	WEST ORANGE RD	WESTWOOD AV	OLIVE LN	2	1,058	36	38,088	92	1/20/2020
155800	1400	WEST ORANGE RD	OLIVE LN	FALLBROOK DR	2	57	36	2,052	90	1/20/2020
155800	1500	WEST ORANGE RD	FALLBROOK DR	FLOWER ST	2	181	36	6,516	93	1/20/2020
155900	1100	WEST ST	HAZARD AV	CELESTE ST	2	269	33	8,877	91	1/14/2020
155900	1200	WEST ST	CELESTE ST	FAY CIR	2	293	33	9,669	87	1/14/2020
155900	1300	WEST ST	FAY CIR	MARY CIR	2	301	33	9,933	91	1/14/2020
155900	1400	WEST ST	MARY CIR	GEORGINE ST	2	293	33	9,669	82	1/14/2020
155900	1500	WEST ST	GEORGINE ST	MORNINGSIDE AV	2	269	33	8,877	86	1/14/2020
155900	1600	WEST ST	MORNINGSIDE AV	END	2	407	33	14,681	88	1/14/2020
156000	1100	WESTERN AV	CUBBON ST	BROOK ST	2	247	32	7,904	76	2/6/2020
156000	1200	WESTERN AV	WISTERIA PL	HIGHLAND ST	2	249	32	7,968	89	2/6/2020
156000	1300	WESTERN AV	RICHLAND AV	RAYMAR ST	2	245	32	7,840	94	2/6/2020
156000	1400	WESTERN AV	RAYMAR ST	WILLITS ST	2	245	32	7,840	94	2/6/2020
156000	1500	WESTERN AV	WILLITS ST	CAMILE PL	2	334	32	12,128	89	2/6/2020
156000	1600	WESTERN AV	MYRTLE ST	PINE ST	2	617	34	20,978	82	2/6/2020
156000	1700	WESTERN AV	1ST ST	2ND ST	2	210	37	7,770	71	2/7/2020
156000	1800	WESTERN AV	2ND ST	3RD ST	2	251	37	9,287	61	2/7/2020
156000	1900	WESTERN AV	3RD ST	SANTA ANA BLVD	2	262	37	9,694	73	2/7/2020
156000	2000	WESTERN AV	SANTA ANA BLVD	5TH ST	2	265	37	9,805	41	2/7/2020
156000	2100	WESTERN AV	5TH ST	6TH ST	2	253	37	9,361	40	2/7/2020
156000	2200	WESTERN AV	6TH ST	7TH ST	2	313	37	11,581	90	2/7/2020

Appendix B

City of Santa Ana - Completed Listing of Current Street Condition

Street ID	Section ID	Street Name	Begin Location	End Location	Lanes	Length (ft)	Width (ft)	Area (sf)	PCI	Most Recent Inspection/ M&R Update Date
156000	2300	WESTERN AV	7TH ST	CIVIC CENTER DR	2	302	37	11,174	93	2/7/2020

XIII. Appendix C – Quality Assurance/Quality Control Plan

When performing data collection in any field, the need for quality control is paramount as it is essential for accurate planning, analysis and design. This is particularly true for collecting pavement distress data for a pavement management system.

The Quality Assurance/Quality Control (QA/QC) Plan establishes minimum quality standards for performance and procedures for updates of the pavement management system.

Please refer to the following QC Plan developed specifically for the Pavement Management Plan Update 2020 for City of Santa Ana.

QC Plan

Pavement Management Plan Update
2020

NCE
Fountain Valley, CA
17050 Bushard St., Suite 200
Fountain Valley, CA 92708

City of Santa Ana

The contents of this report is the confidential property of NCE and should not be copied, modified, retransmitted, or used for any purpose except with NCE's written authorization.

TABLE OF CONTENTS

1. Introduction 2

1.1. Objectives 2

1.2. Structure 3

2. Quality Control Plan 3

2.1. Condition Inspection Procedures 3

2.2. Accuracy Required For Data Collection 4

2.3. Inspectors' Qualifications and Experience 5

3. Safety Procedures 7

Appendix A1 - Resumes of Field Inspectors

1. Introduction

When performing data collection in any field, the need for quality control is paramount. This need for quality data is essential for accurate planning, analysis, and design. NCE's "Quality Assurance Management Plan" (QAMP) affirms that:

> *"NCE is dedicated to achieving technical and management excellence and to delivering professional engineering and environmental services that meet or exceed our clients' needs. NCE's Quality Assurance/Quality Control (QA/QC) Program is designed to achieve these goals. This QA Management Plan (QAMP) describes NCE's QA Program, which is based on four principles: client satisfaction, employee participation, problem prevention, and continuous quality improvements."*

NCE's QAMP establishes minimum quality standards for performance and procedures for assuring that our clients receive quality service. It requires the participation of employees at every level. It encourages Project Managers and technical staff to take pride in their work and responsibility for ensuring that the work is done correctly the first time. The program is designed to reduce the incidence of problems related to quality and results in implementation, where necessary, of corrective actions and modification of work procedures to minimize the incidence of future problems.

NCE has also prepared detailed and specific Quality Control Plans for projects, and the most notable example is for the **Long Term Pavement Performance (LTPP) – Western Regional Support Contract** for the Federal Highway Administration. This is a 150-page document that covers data collection on highways, including deflection, profile, pavement distresses, traffic, maintenance and rehabilitation history, materials testing and sampling as well as a document control.

1.1. Objectives

This document constitutes a formal Quality Control Plan (QCP) for the City of Santa Ana. The focus is on data collection issues as part of the pavement management update.

Specifically, it is intended for the Pavement Management Plan 2020 Update. The focus is on the collection of network-level pavement distress data (defined by NCHRP Synthesis 401 *Quality Management of Pavement Data Collection,* as "Network-level data collection involves collection of large quantities of pavement

condition data, which is often converted to individual condition indices or aggregated into composite condition indices.")

1.2. Structure

The following components are addressed in this QCP:

- Condition inspection procedures used
- Accuracy required for data collection
- Inspector qualifications and experience
- Safety

2. Quality Control Plan

2.1. Condition Inspection Procedures

The governing document in performing condition inspections for the City of Santa Ana is ASTM D6433 *"Standard Practice for Roads and Parking Lots Pavement Condition Index (PCI) Surveys"*. Both asphalt concrete (AC) and Portland cement concrete (PCC) pavements are included in these manuals. The following distresses are collected for each pavement type.

Asphalt Concrete (AC) Pavements

1. Alligator (fatigue) cracking
2. Bleeding
3. Block cracking
4. Bumps and sags
5. Corrugation
6. Depression
7. Edge cracking
8. Joint reflection cracking
9. Lane/Shoulder drop off
10. Longitudinal and transverse cracking
11. Patching and utility cut patching
12. Polished aggregate
13. Potholes
14. Railroad crossing
15. Rutting
16. Shoving
17. Slippage cracking
18. Swell
19. Raveling
20. Weathering

Portland Cement Concrete (Jointed)

1. Blowup/Buckling
2. Corner breaks
3. Divided slab
4. Durability ("D") cracking
5. Faulting
6. Joint seal damage
7. Lane/shoulder drop off
8. Linear cracking
9. Patching (large) and utility cuts
10. Patching (small)
11. Polished aggregate
12. Popouts
13. Pumping
14. Punchout
15. Railroad crossing
16. Scaling, map cracking and crazing
17. Shrinkage cracks
18. Spalling (corner)
19. Spalling (joint)

Any exceptions to the above procedures will be discussed with the City before any inspections are performed. These are usually related to distresses or situations that are not covered in the manuals. Examples include slippage cracks, roller check marks or edge cracking on streets with no curbs and gutters. Others include the use of seals or open-graded asphalt concrete mixes. Any modifications will be documented and submitted to the City for approval.

The data will be summarized into sample units and entered into the StreetSaver® database. The size of the sample unit will be 2,500± 1,000 square feet as per protocols. In addition, the sample units will match the existing management sections set up in the StreetSaver® database.

Acceptability Criteria

The types and severities of the distresses must be the same and quantities within ±10% of each other. If corrections are required on more than 10% of the calibration sites, then an additional 5% will be selected and compared. This will continue until more than 95% of the calibration sites meet the acceptability criteria.

2.2. Accuracy Required for Data Collection

The accuracy required for data collection has two components, both of which are further described in the following paragraphs.

- Re-inspections
- PCI comparisons with past inspections

2.2.1 Re-Inspection "Check"

At least five percent of all inspections are randomly re-inspected by other team members. A different inspector will review these sites and determine the revised pavement distress measurements. If the initial inspection is determined to be inaccurate, the original inspector is given refresher training before being allowed to continue with any further inspections. Should the data be inaccurate for a certain day, all the data for that day will be re-inspected following refresher training to ensure accuracy.

Acceptability Criteria

At the time of re-inspection, the actual distresses will be re-inspected and verified, and any corrections made, if necessary. Distress types and severities must be the same and re-measured quantities within ±10% of the original measured quantity.

If corrections are required on more than 10% of the re-inspected sample units, then an additional 5% will be re-inspected. This will continue until more than 95% of the re-inspected sections meet the acceptability criteria.

2.2.2 PCI Comparison with Past Inspections

As another level of quality control, the new PCIs are compared with the previous PCIs. If they differ by more than ±10 PCI points, these sections are automatically flagged for further investigation.

If PCI Increases 10 points:

The section is investigated to see if a maintenance and rehabilitation event has occurred since the last inspection, but which has not been recorded. This can only be resolved with feedback from the City. Typically, it may include activities such as:

- Crack sealing activities – changes medium or high severity cracking to low severity
- Patching activities - alligator cracking that has been removed and patched, so that the resultant PCI is increased.
- Surface seals
- Overlays

Therefore, an up-to-date maintenance and rehabilitation history file in the StreetSaver® database is desirable, both for historical accuracy as well as to provide additional quality control.

If PCI Decreases 10 points:

The section is checked to see if the average deterioration rate (usually 3 to 4 points per year) is exceeded. If the drop in PCI is within the range of what is acceptable, no further action is required. If the drop is more than the acceptable range, a re-inspection will be performed. The default performance curves in the pavement management software form the basis for what is acceptable.

2.3. Inspectors' Qualifications and Experience

All NCE's inspectors are required to attend formal training on condition distress inspections. For example, any of NCE's inspectors working on the LTPP project are required to attend a week-long training workshop every year to maintain their certifications. The Regional Transportation Commission (RTC) of Washoe County requires inspectors to be calibrated prior to performing any work using the ASTM D6433 protocols (also known as the pavement management inspections).

For pavement management inspections, NCE's technicians underwent the OCTA technician certification exercise held in December 2019.

Similarly, in agencies that use the StreetSaver® system, NCE's inspectors attend the distress training conducted by MTC. After the formal training, they work with an experienced inspector before they are allowed to work on their own. Within the first month of working on their own, up to 20% of their work is checked weekly. Any necessary corrections are made immediately.

Finally, NCE conducts a one-day training and calibration workshop for all NCE staff involved with data collection. This is conducted once a year. The 2020 workshop was in January.

Inspector Name	Date of Training	Training Conducted by:
Franc Escobedo	January 6, 2020	Lisa Senn
Joseph De Leon	January 6, 2020	Lisa Senn
Kevin Dao	January 6, 2020	Lisa Senn

Resumes of technicians utilized on this project are included in Appendix A1.

3. Safety Procedures

NCE administers a health and safety program in compliance with the Nevada Occupational Safety and Health Act (Section 618.383) and Cal OSHA Title VIII, Section 3203. The program is documented in NCE's *Workplace Safety Program Manual.*

Generally, the safety procedures include:

- Inspectors to wear a Class 2 safety vest at all times;
- Flashing beacon on all vehicles utilized for inspections; and
- Stopped vehicles to be parked at locations away from moving traffic (e.g. nearby parking, shoulders etc.).

On streets where there is a high volume of traffic or high speeds, additional measures may be necessary, such as:

- Inspections to occur during off-peak periods or on weekends;
- Additional inspector to watch out for traffic; and
- Traffic flaggers in extreme cases.

In extreme cases where it is not possible to walk on the pavement surface, inspections will be performed from sidewalks or raised medians. However, this is extremely rare for city or county roads/streets; this is most often encountered on state highways, and lane closures are the most likely option at this point.

All NCE inspectors are required to annually update their online safety programs as administered by “Click Safety”. Classes taken are:

- C2 Cal Personal Protective Equipment R2
- C2 Workzone Traffic Safety Tips
- G2 Cal/OSHA Heat Illness

Appendix A1

Resumes of Field Inspectors

Franc Escobedo

Engineering Field Technician

Franc has over 15 years of experience as a pavement management technician for NCE. He has performed numerous pavement condition inspections throughout California, Idaho and Washington. His experience includes distress collection across various Pavement Management Systems, including the Metropolitan Transportation Commission StreetSaver, PAVER, Cartegraph, and Hansen systems.

Additionally, Franc has completed both the OCTA PAVER and MTC "Distress Identification" courses for both Asphalt Concrete and Portland Cement Pavements and now assists with the training of agency staff on both courses.

Franc performs all activities relating to pavement data collection using hardcopy forms or tablets. As part of the quality control process, he performs cross-checks of data in the PMS database. He regularly performs quality control checks of field collected data and pavement maintenance history to ensure that PMS databases are accurate and up-to-date. During this process, he generates detailed reports that are necessary to perform his cross-checks of the collected data.

His field experience and expertise are added benefits to agencies during field training. Listed below are a collection of agencies for which Mr. Escobedo has performed condition inspections – they total over 6,000 centerline miles of roads and streets.

Education

Computer Operations Program
Computer Learning Center, Los Angeles, CA, 1983-84
Network Engineering & Administrative Program
Computer Learning Center, Anaheim, CA, 1997
Certified Network Administration
Computer Learning Center, Anaheim, CA 1997

Registrations and Certifications

OCTA PAVER Certification (expires 2021)
MTC StreetSaver Rater Certification Program (expires September 2020)

Joined NCE

2004

Total Years of Experience

16 years

Representative Projects

Pavement Management

Pavement Management Inspections

Engineering Field Technician

- Ada County, Idaho
- Agoura Hills
- Anaheim
- Bakersfield
- Bell
- Buena Park
- Camarillo
- Chula Vista
- Commerce
- Corona
- Cudahy
- Dana Point
- El Centro
- El Cerrito
- Elk Grove
- Encinitas
- Fremont
- Fullerton
- Hayward
- Hillsborough
- Humboldt County
- Inyo County
- La Habra
- Lake Forest
- Lemon Grove
- Marin County
- Martinez
- Mendocino County
- Milpitas
- Mission Viejo
- Mono County
- Mountain View
- Orange County
- Palm Springs
- Redwood City
- San Clemente
- San Diego County
- San Ramon
- Santa Cruz County
- Seal Beach
- Siskiyou County
- South Lake Tahoe
- Stanislaus County
- Stanton
- Thousand Oaks
- Torrance
- Tulare
- Tuolumne County
- Tustin
- Vallejo
- Vernon
- Walnut Creek
- West Covina
- West Sacramento

Projects included various forms of inspections for pavement distress data collection, such as walking, windshield, and/or semi-automated.

Joseph De Leon

Field Technician

Joseph joined NCE in 2017 as a pavement management technician and is experienced in collecting distress data for pavement management systems. Apart from conducting field inspections, he has performed all functions related to data collection and is an active participant in the quality control process. As part of this process, he performs cross-checks of data in the PMS database. Joseph has performed quality control checks of field collected data and pavement maintenance history to ensure that PMS databases are accurate and up to date. During this process, he generates detailed reports, needed to help perform his crosschecks of the data collected.

Education
Mendocino College

Registrations and Certifications
OCTA PAVER Certification (expires 2021)
MTC StreetSaver Rater Certification Program (expires November 2021)

Joined NCE
2017

Total Years of Experience
3 years

Representative Projects

Pavement Asset and Management

Pavement Condition Surveys
Various Cities and Counties, CA

Field Technician. Listed below are a collection of agencies that he has performed condition inspections. Projects included various forms of inspections for pavement distress data collection, such as walking, windshield and/or semi-automated.

- Buena Park
- El Cajon
- Elk Grove
- Fairfield
- Garden Grove
- King City
- Lake County
- Martinez
- Oakland
- Pacific Grove
- Sand City
- Santa Ana
- Santa Cruz County
- Sonoma County
- Stockton
- Thousand oaks
- Torrance
- Ventura

Kevin Dao, EIT

Staff Engineer

Kevin performs activities related to pavement data collection using hardcopy forms or tablets. As part of the quality control process, he performs cross-checks of data in the pavement management system (PMS) database. He regularly performs quality control checks of field collected data and pavement maintenance history to ensure that PMS databases are accurate and up-to-date. During this process, he generates detailed reports, which are necessary to perform his cross-checks of the collected data.

Education
BS, Civil Engineering, University of California, Irvine, 2013

Registrations and Certifications
Engineer in Training – Civil, CA #149460

Affiliations
Habitat for Humanity

Joined NCE
2018

Total Years of Experience
6 years

Representative Projects

Montebello Grade Separation Haul Road Evaluation and Rehabilitation
City of Montebello, CA

Engineering Field Technician. NCE, serving as a sub-consultant, is providing pavement evaluation and rehabilitation design for four streets, including a major arterial that is being used as a haul route for the construction of a new grade separation project in Montebello for the San Gabriel Valley Council of Government (formerly the Alameda Corridor East) and the City of Montebello. NCE performed a field inspection to determine the current distresses and pavement condition and conducted falling weight deflectometer (FWD) testing using our Dynatest Model 8000 FWD. NCE obtained cores of the streets and bulk samples of the subgrade for laboratory testing, including R-values. In addition, dynamic cone penetrometer testing was performed at every core hole in accordance with ASTM D6951.

Pavement Management Inspections
Various Cities and Counties, CA

Engineering Field Technician. Listed below are a collection of agencies for which he has performed condition inspections. Projects included various forms of inspections for pavement distress data collection, such as walking, windshield, and/or semi-automated survey methods.

- Anaheim
- Bell
- Corona
- Dana Point
- Huntington Park
- Huron
- Lake Forest
- Orange County
- Redondo Beach
- Richmond
- San Francisco
- San Gabriel

Rumrill Boulevard Complete Streets Project
City of San Pablo, CA

Engineering Field Technician. NCE is providing a design and engineering service to modify Rumrill Boulevard for road diet and to Class II bikeways in both directions of travel, while reducing the number of vehicle travel lanes in both directions and adding left turn pockets along the corridor. Kevin prepared the signage plan and assisted with preparing profile and striping plans. Additionally, he assisted with preparing engineering quantities and estimates.

Moreno Valley Pavement Management Plan Updates
City of San Pablo, CA

Engineering Field Technician. NCE updated the City's Pavement Management Program including inspection/evaluation of approximately 490 centerline miles of paved streets, review and recommendation of revisions to the current pavement management strategies and costs as well as the preparation of a final Pavement Management Program report. Kevin utilized ArcGIS to update the City's GIS network.

FY 2018-19 County of Sacramento Pavement Management Program Report
City of Sacramento, CA

Engineering Field Technician. NCE updated the County's pavement rehabilitation strategies, perform budgetary analysis and prepare a pavement management program (PMP) report. Kevin prepared GIS maps presenting the Pavement Condition Index of the County's five districts.

FY 2018-19 Street Resurfacing Program
City of Encinitas, CA

Engineering Field Technician. NCE, serving as a sub-consultant, performed pavement inspections, evaluations, and testing, and provided resurfacing and rehabilitation recommendations for 12.86 miles of roadway. The pavement condition index (PCI) for these roadways varied from 0 to 88. The program encompassed mostly two-lane streets (67 streets) with five four-lane streets and one five-lane street. The City's last pavement management program update was conducted in 2009 and the PCIs were extrapolated from that point forward.

Central Avenue at I-80 Local Road Improvement Project
Richmond, CA

Engineering Field Technician. The City of Richmond in partnership with the City of El Cerrito and funding stakeholder Contra Costa Transportation Authority (CCTA) have awarded NCE the design of Phase 2 of the Caltrans Interstate 80/Central Avenue Interchange Improvements Project. Phase 2 includes the environmental documents and conceptual design for local road improvements east of I-80 along Central Avenue, including increasing spacing between signalized intersections, intersection lane reconfiguration, and designing a new roadway extension to alter and redirect traffic patterns. Kevin assisted with preparing plans for details, striping and demolition.

XIV. Appendix D – Pavement Management Data Files

The Pavement Management data files are submitted in OCTA spreadsheet format and they contain the following information:

- Street name and limits for all public streets
- Street identifiers (Branch ID, Section ID)
- Direction (if applicable)
- Beginning and ending of each section
- Length, widths, and true areas
- Functional Classification (MPAH, Local)
- Number of travel lanes
- PCI and date of inspection
- Type of recommended treatment
- Cost of recommended treatment

The Pavement Management data files are attached here as a CD, or included as Appendix D

XV. Appendix E – GIS Maps – Current Conditions (Optional)

Please see the attached GIS maps with current conditions and seven-year M&R plans , labeled as Appendix E.

City of Santa Ana

Current PCI Condition

Printed: 5/11/2020

Feature Legend

- Category I - Very Good
- Category II - Good (Non-Load)
- Category III - Good (Load)
- Category IV - Poor
- Category V - Very Poor

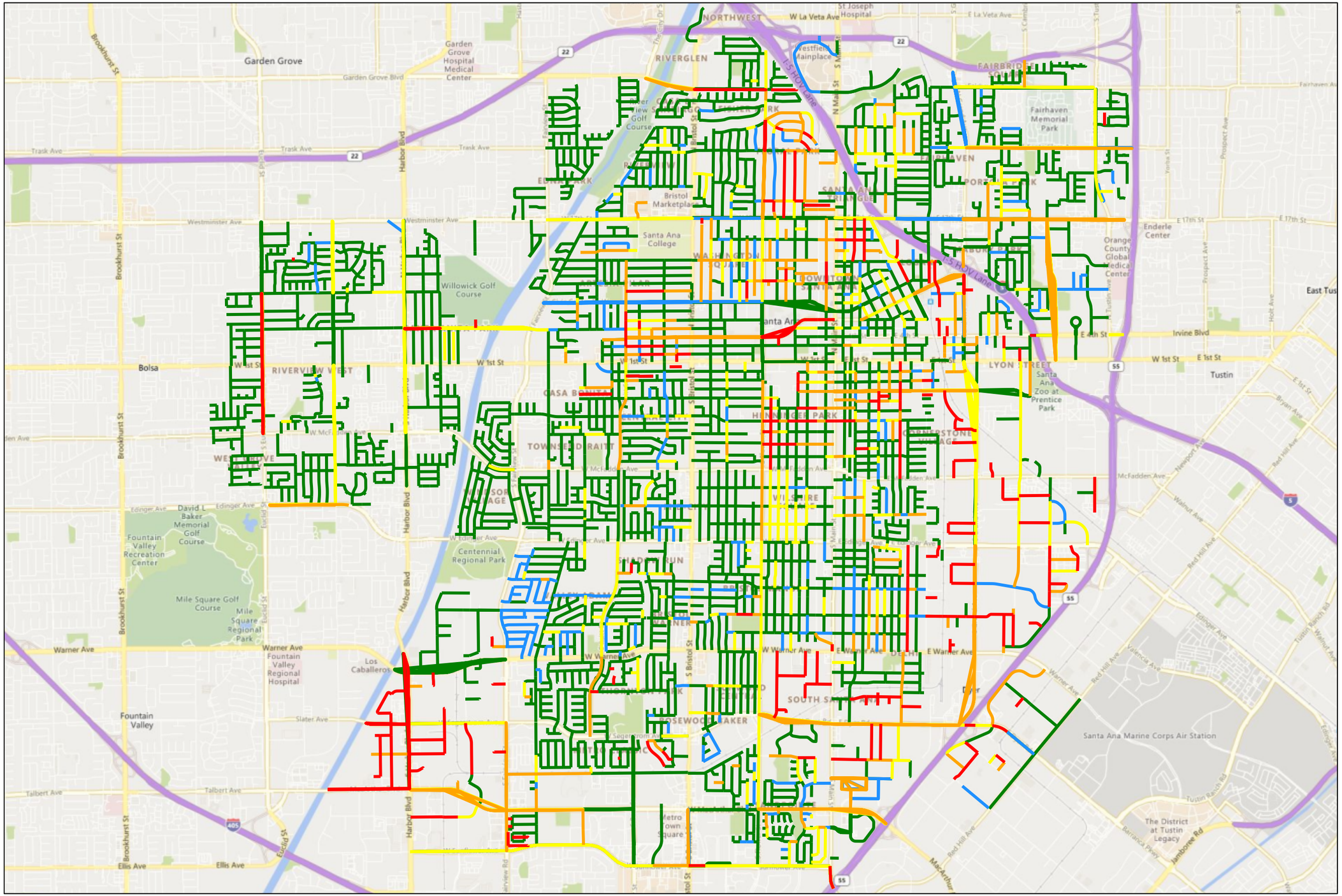

0 0.5 1 Miles

City of Santa Ana

Scenario Treatments

FY 2019/20 to FY 2026/27

Feature Legend

- MILL AND THICK OVERLAY
- MILL AND THIN OVERLAY
- OVERLAY - AC THIN
- PARTIAL SLAB REPLACEMENT
- REAS
- RECONSTRUCT STRUCTURE (AC)
- RECONSTRUCT SURFACE (AC)
- SLAB REPLACEMENT

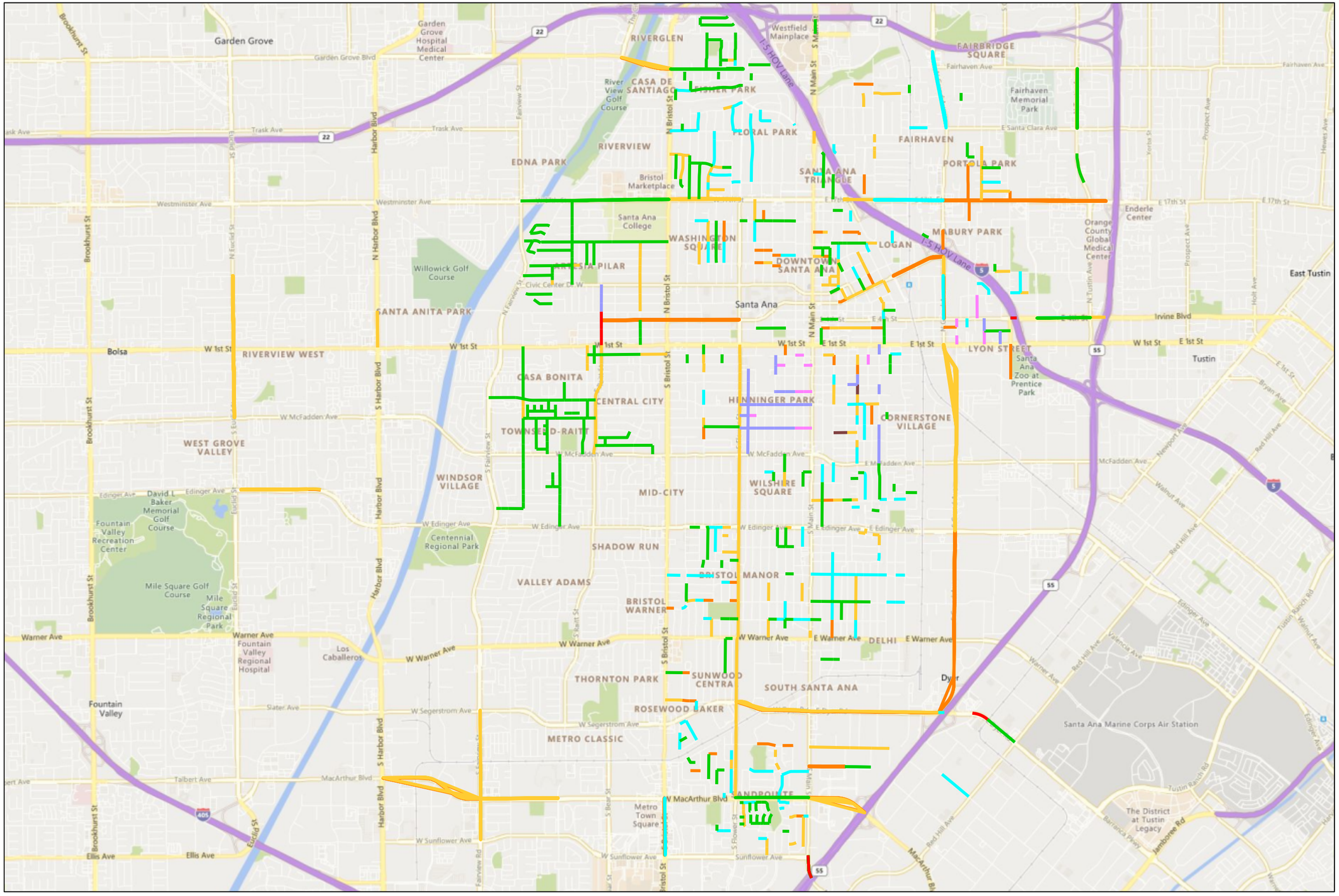

0 0.5 1 Miles

City of Santa Ana

Scenario Treatments

FY 2019/20

Feature Legend

- MILL AND THIN OVERLAY
- REAS
- RECONSTRUCT STRUCTURE (AC)
- SLAB REPLACEMENT

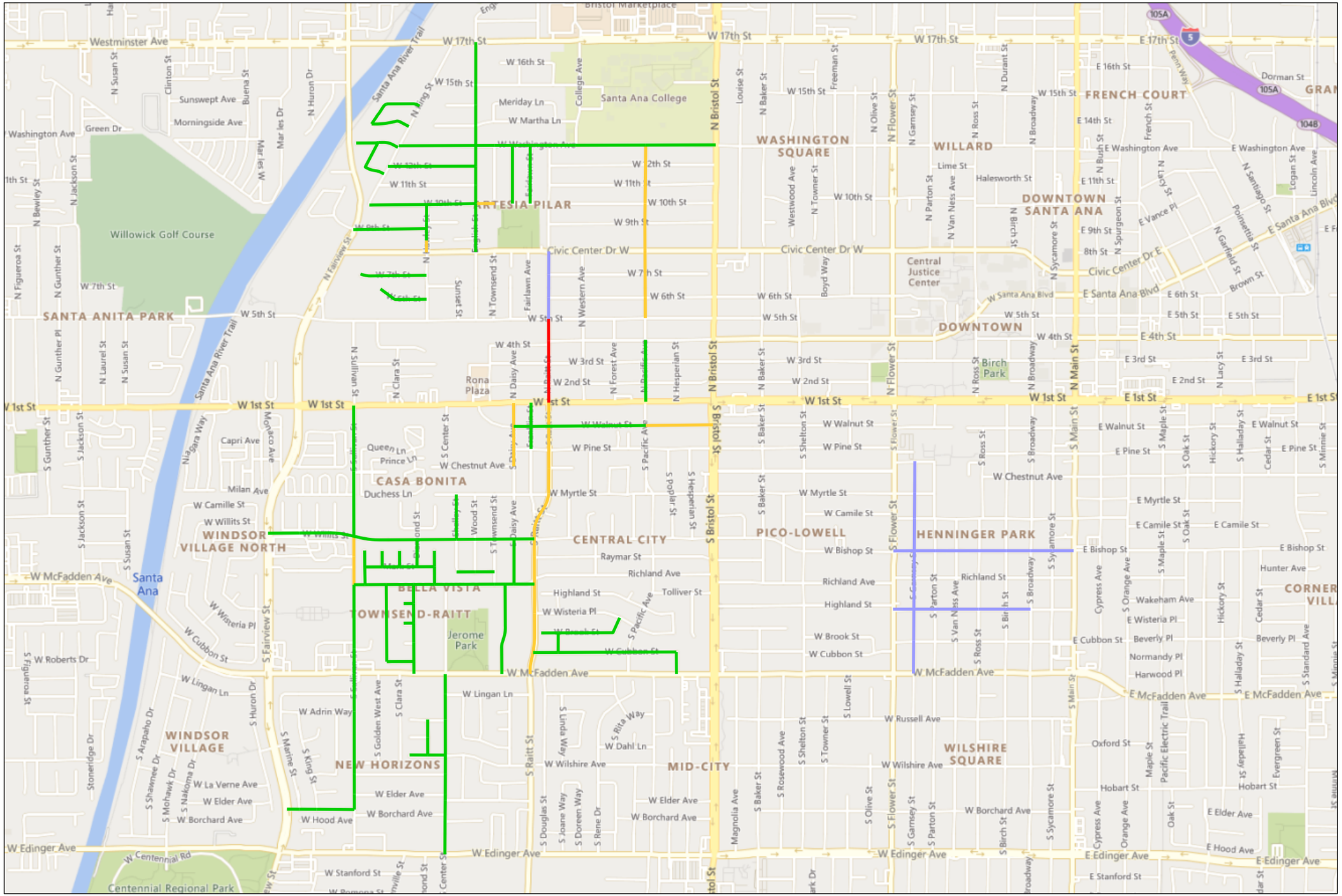

0 0.5 Miles

City of Santa Ana

Scenario Treatments

FY 2020/21

Feature Legend

- MILL AND THICK OVERLAY
- MILL AND THIN OVERLAY
- OVERLAY - AC THIN
- REAS
- RECONSTRUCT STRUCTURE (AC)
- SLAB REPLACEMENT

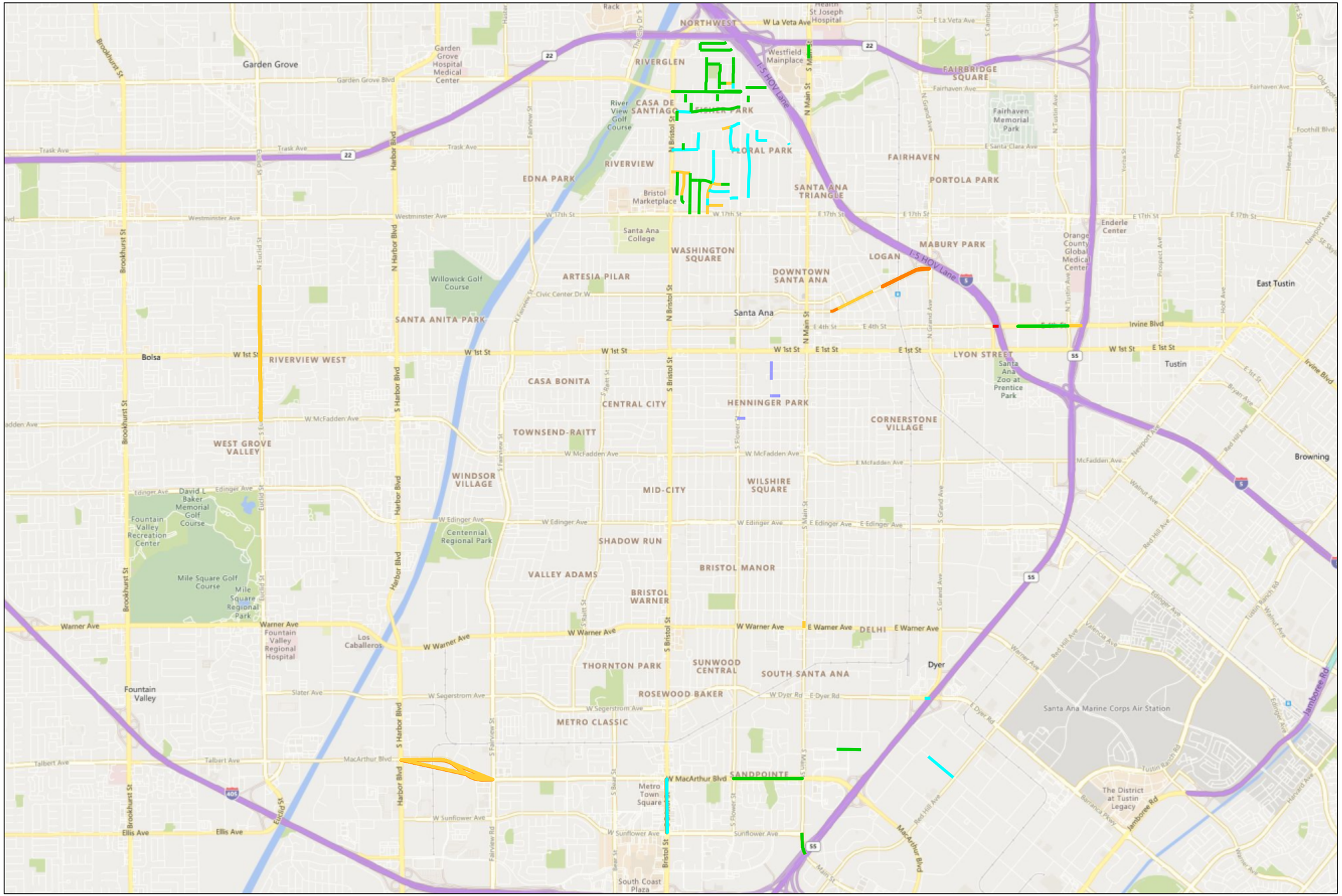

0 0.5 1 Miles

City of Santa Ana

Scenario Treatments

FY 2021/22

Feature Legend

- MILL AND THICK OVERLAY
- MILL AND THIN OVERLAY
- OVERLAY - AC THIN
- PARTIAL SLAB REPLACEMENT
- REAS
- SLAB REPLACEMENT

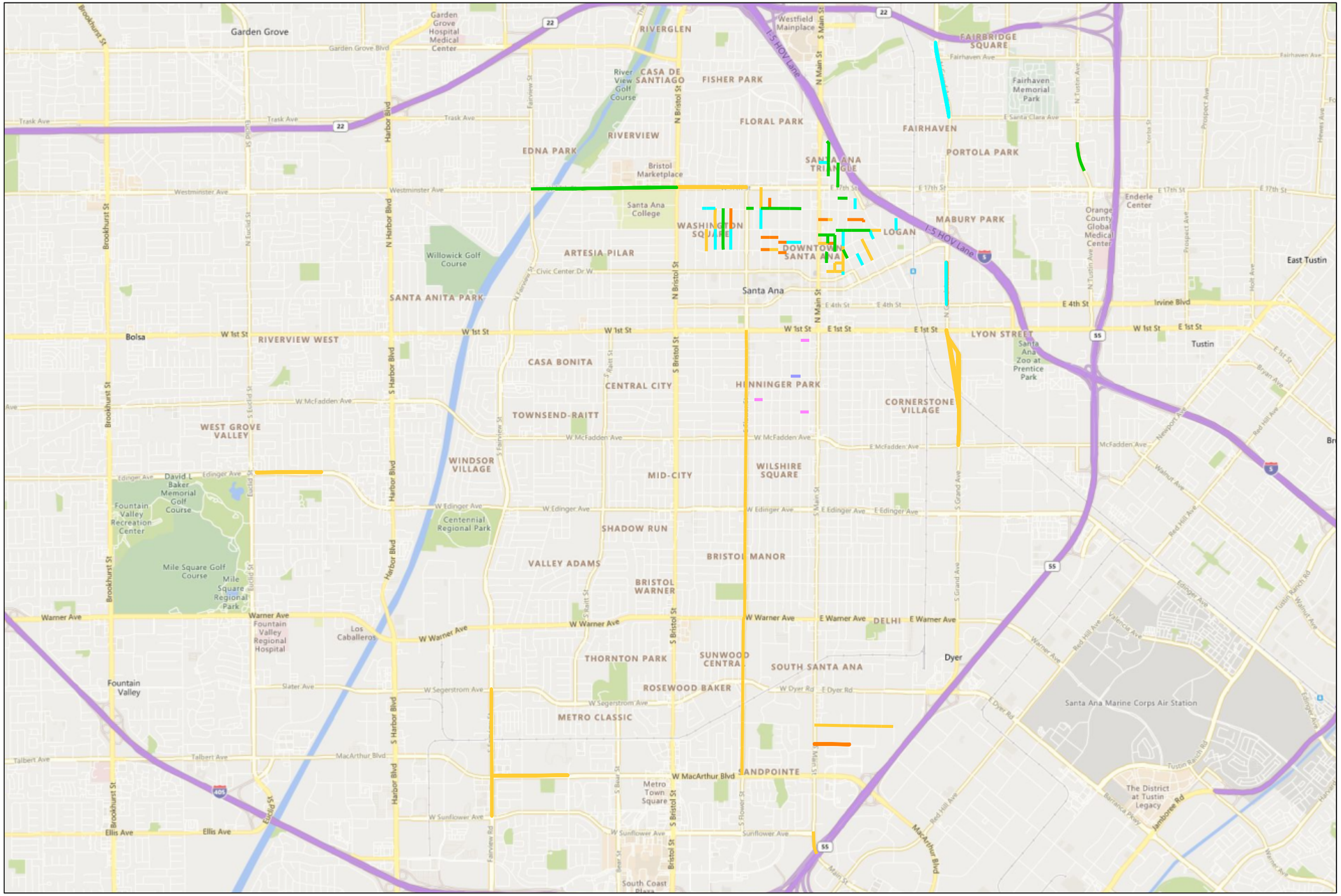

City of Santa Ana

Scenario Treatments

FY 2022/23

Feature Legend

- MILL AND THICK OVERLAY
- MILL AND THIN OVERLAY
- OVERLAY - AC THIN
- PARTIAL SLAB REPLACEMENT
- REAS

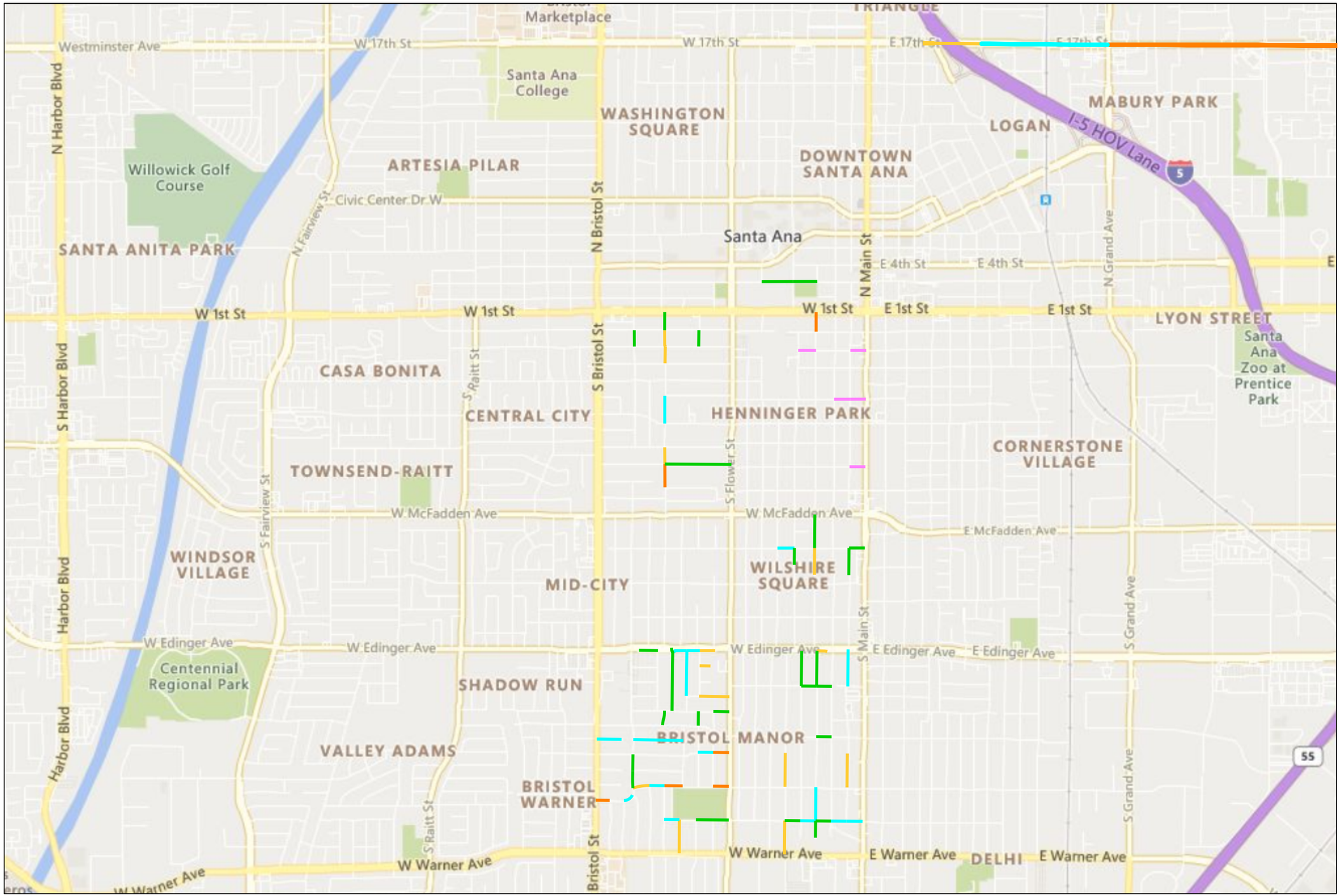

0 0.5 Miles

City of Santa Ana

Scenario Treatments

FY 2023/24

Feature Legend

- MILL AND THICK OVERLAY
- MILL AND THIN OVERLAY
- OVERLAY - AC THIN
- PARTIAL SLAB REPLACEMENT
- REAS
- SLAB REPLACEMENT

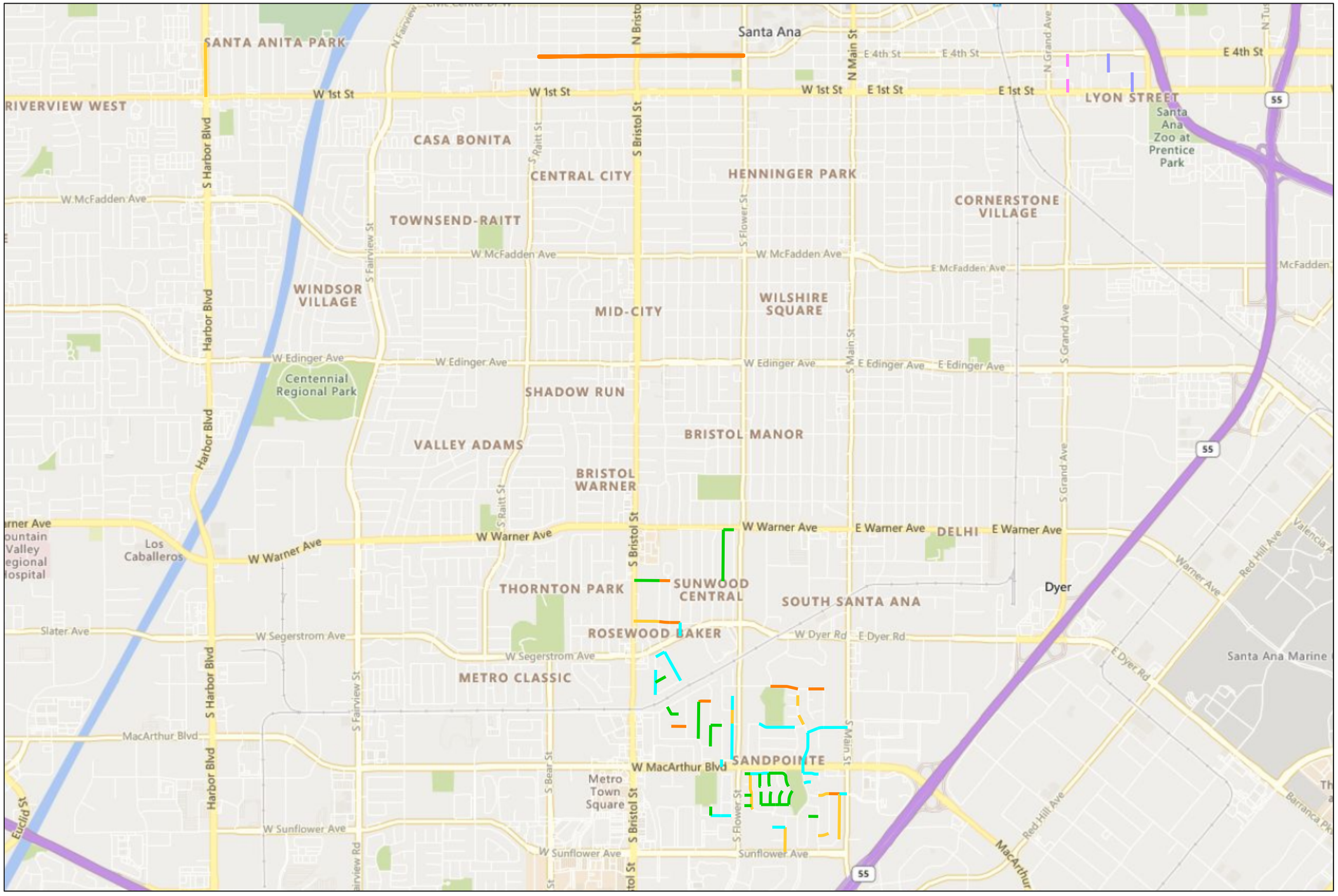

0 0.5 1 Miles

City of Santa Ana

Scenario Treatments

FY 2024/25

Feature Legend

- MILL AND THICK OVERLAY
- MILL AND THIN OVERLAY
- OVERLAY - AC THIN
- PARTIAL SLAB REPLACEMENT
- REAS
- RECONSTRUCT STRUCTURE (AC)

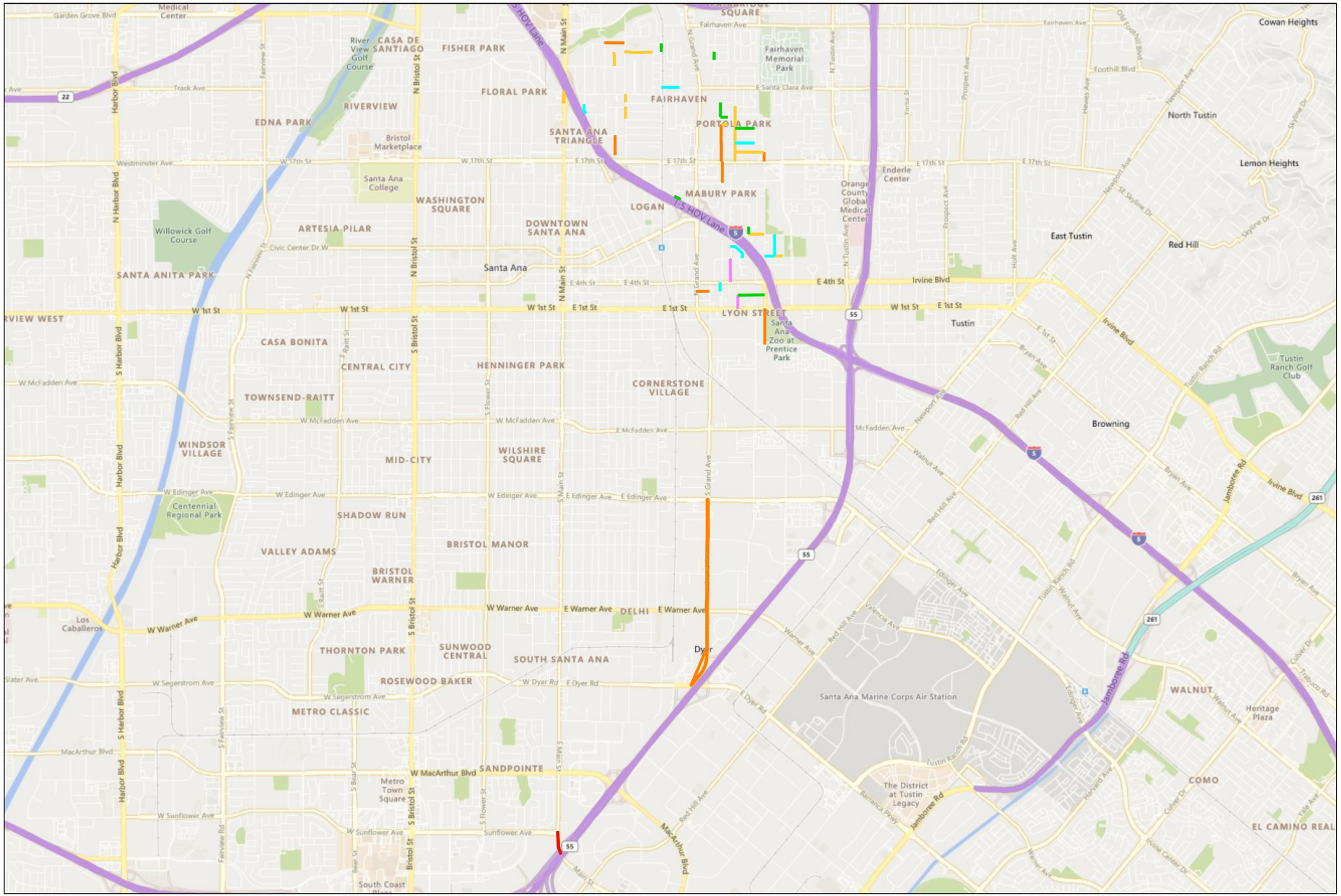

City of Santa Ana

Scenario Treatments

FY 2025/26

Feature Legend

- MILL AND THICK OVERLAY
- MILL AND THIN OVERLAY
- OVERLAY - AC THIN
- REAS
- RECONSTRUCT STRUCTURE (AC)
- RECONSTRUCT SURFACE (AC)
- SLAB REPLACEMENT

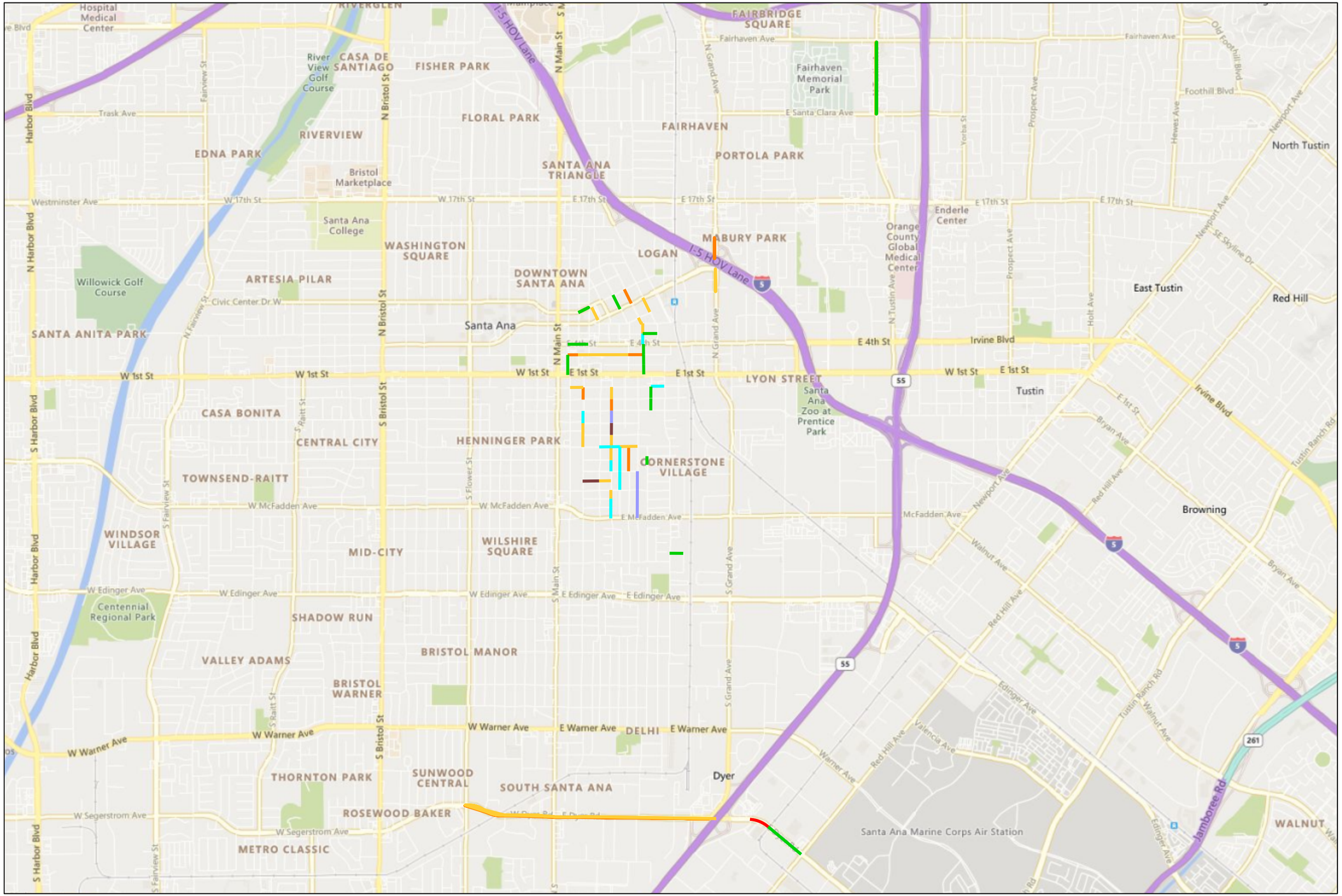

0 0.5 1 Miles

City of Santa Ana

Scenario Treatments

FY 2026/27

Feature Legend

- MILL AND THICK OVERLAY
- MILL AND THIN OVERLAY
- OVERLAY - AC THIN
- PARTIAL SLAB REPLACEMENT
- REAS
- SLAB REPLACEMENT

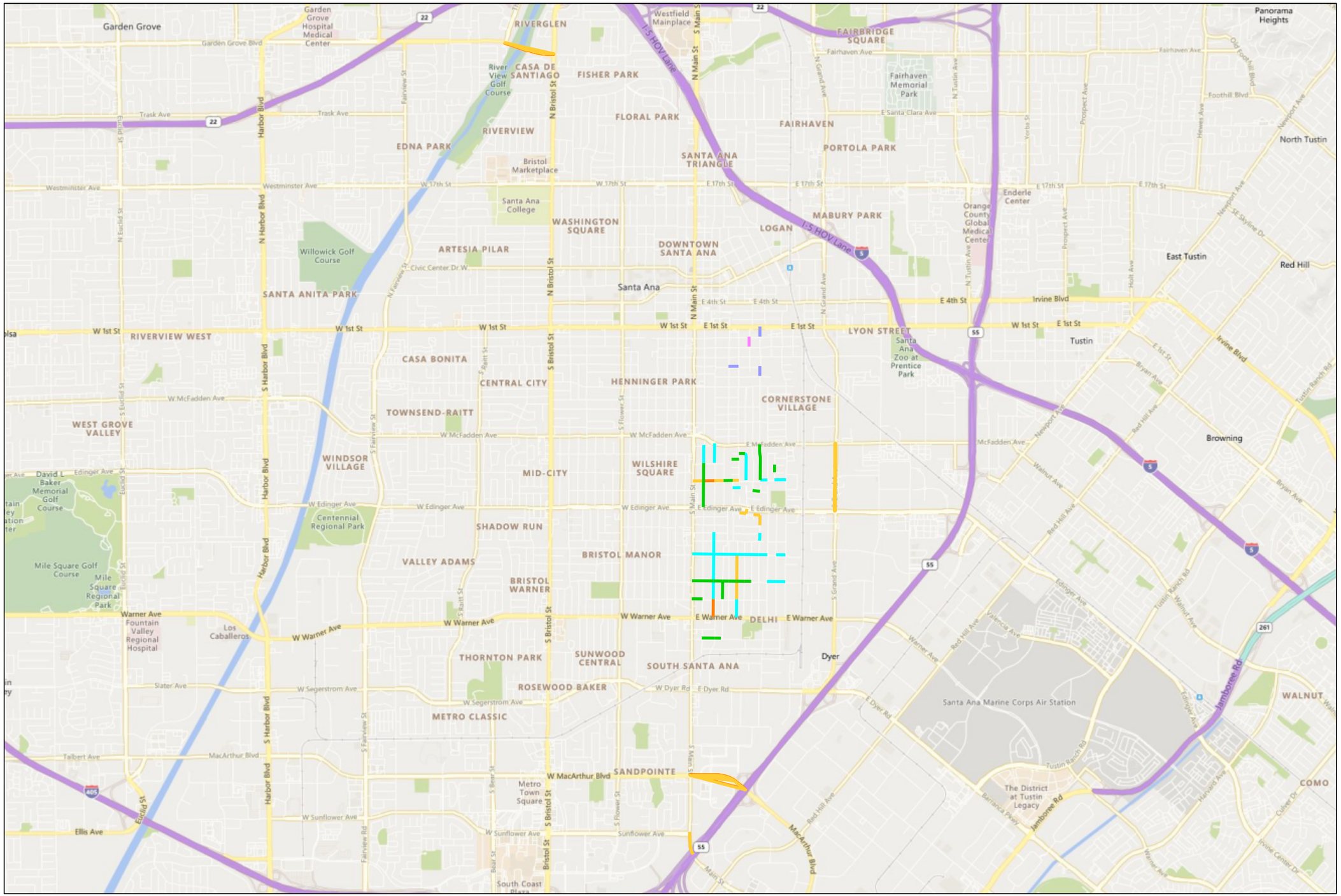

0 0.5 1 Miles